

August 17, 2020
File: PE4914-LET.01

Taggart (O'Connor) Corporation
225 Metcalfe Street, Suite 708
Ottawa, Ontario
K2P 1P9

Attention: **Ms. Emily McGirr**

Subject: **Phase I - Environmental Site Assessment Update**
267 O'Connor Street
Ottawa, Ontario

154 Colonnade Road South
Ottawa, Ontario
Canada, K2E 7J5
Tel: (613) 226-7381
Fax: (613) 226-6344

Geotechnical Engineering
Environmental Engineering
Hydrogeology
Geological Engineering
Materials Testing
Building Science
Archaeological Studies

www.patersongroup.ca

Dear Madam,

Further to your request, Paterson Group (Paterson) conducted a Phase I - Environmental Site Assessment (ESA) Update for the aforementioned property. This report updates a Phase I ESA entitled "Phase I-Environmental Site Assessment, 267 O'Connor Street, Ottawa, Ontario," prepared by Paterson Group, dated March 19, 2014.

This update report is intended to meet the requirements for an updated Phase I ESA, as per the MECP O.Reg 153/04, as amended. This report is to be read in conjunction with the 2014 report.

Site Information

The Phase I Property is located on the southeast corner of the O'Connor Street and MacLaren Street intersection, in the City of Ottawa, Ontario, and is situated in a municipal urban setting of mixed commercial, residential and institutional land uses. The site is currently used as a medical professional building and associated parking areas.

Previous Engineering Reports

- ☐ "Phase I Environmental Site Assessment, Commercial Property, 267 O'Connor Street, Ottawa, Ontario", prepared by Paterson Group. Dated March 19, 2014. Prepared for: Mastercraft Starwood.

Based on the historical review and site visit, several potentially contaminating activities (PCAs) which result in Areas of Potential Environmental Concern (APEC) on the Phase I

ESA property were identified. The following APECs were considered to exist on the Phase I ESA property:

- ❑ Existing Above Ground Storage Tank – An above ground storage tank was identified in the basement mechanical room of the office building.
- ❑ Fill Material of Unknown Quality – Fill Material of Unknown Quality was identified during previous subsurface investigations on the Phase I ESA property.
- ❑ Former Portrait Studio – A former portrait studio was present in the northeast corner of the Phase I ESA property.

No other PCAs considered to represent APECs on the Phase I ESA property were identified during the Phase I ESA.

- ❑ “Phase II Environmental Site Assessment, Commercial Property, 267 O’Connor Street, Ottawa, Ontario”, prepared by Paterson Group. Dated April 8, 2014. Prepared for: Mastercraft Starwood.

Paterson drilled three boreholes and installed two groundwater monitoring wells as part of the Phase II ESA. Paterson identified fill material in one borehole which exceeded the MECP Table 3 Residential Standards for Barium and Vanadium. All groundwater samples were in compliance with the MECP Table 3 Standards.

A remediation was recommended to be completed in conjunction with the redevelopment of the property. No further actions were recommended.

Records Update

Ministry of the Environment, Conservation and Parks (MECP) Instruments

A request was submitted to the MECP Freedom of Information (FOI) office for information with respect to certificates of approval, permits to take water, certificates of property use or any other similar MECP issued instruments, as part of this Phase I ESA Update. At this time a response has not been received. A copy of the response letter will be provided when received.

The response letter received as part of the 2014 Phase I ESA is attached. The site is listed as a waste generator for medical wastes. The presence of medical waste generators is not considered to represent a PCA or an APEC on the subject site.

MECP Incident Reports

A request was submitted to the MECP FOI office for information with respect to records concerning environmental incidents, orders, offences, spills, discharges of contaminants or inspections maintained by the MECP as part of this Phase I ESA Update. At this time a response has not been received. A copy of the response letter will be provided when received.

The response letter was received as part of the 2014 Phase I ESA is attached. No records concerning environmental incidents, orders, offences, spills, discharges of contaminants, or inspections were identified in the FOI response.

MECP Brownfields Environmental Site Registry

A search of the MECP Brownfields Environmental Site Registry was conducted as part of this assessment for the site, neighbouring properties and the general area of the site. No Records of Site Condition (RSCs) were filed for the subject property. One RSC was identified adjacent to the south at 330 Gilmour Street. Based on the information contained in the RSC filing no new environmental concerns were identified.

Environmental Risk Information Services (ERIS) Report

An ERIS (Environmental Risk Information Service) Report was obtained for the Phase I Property and properties within the Phase I ESA study area. The ERIS search identified several on site waste generators, similar to the 2014 FOI response. The generators are for medical waste and are not considered to represent a PCA or an APEC on the Phase I ESA property.

Several off-site records were identified in the ERIS report, however based on the nature of the records, the down and/or cross gradient locations, and/or the separation distances from the Phase I ESA property, these records are not considered to represent an APEC on the Phase I ESA property.

Technical Standards and Safety Authority (TSSA)

The TSSA, Fuels Safety Branch in Toronto was contacted electronically on March 24, 2020 to inquire about current and former underground storage tanks, spills and incidents for the site and neighbouring properties. According to the TSSA, no records were identified on the subject site and neighbouring properties. A copy of the TSSA correspondence is appended to this report.

City of Ottawa Historical Land Use Inventory (HLUI)

A search request for the City of Ottawa's Historical Land Use Inventory (HLUI 2005) database was requested as part of the 2014 Phase I ESA. Based on the HLUI search results, no new PCAs or APECs were identified.

It is our understanding that the City's database (HLUI 2005) has not been updated since the 2014 Phase I ESA, and therefore, the original HLUI response remains valid however only a 50m radius was included in the search. A new search request of the City of Ottawa's HLUI database has been submitted as part of this update to include the complete 250m Phase I Study Area.

At this time a response from the City of Ottawa has not been received. A copy of the response will be provided when received.

Fire Insurance Plans

The 1956 fire insurance plans (FIPs) for the Phase I Property and properties within the Phase I Study Area were reviewed as part of the 2014 report.

The 1956 FIPs depict the Phase I Property as occupied by five buildings and two car sheds. The north portion of the site is occupied by two commercial buildings and a small residential dwelling. The south portion of the site is occupied by two residential dwellings. No PCAs resulting in APECs on the Phase I ESA property were identified during a review of the FIPs.

City of Ottawa Street Directories

City Directories from 1890 to 2010 were reviewed in approximate 10-year intervals for the Phase I Property and properties within the study area as part of the 2014 report.

The Phase I ESA property was listed as a residential dwelling from 1890 until 1920. Between 1930 and 1950, the property was listed as medical offices. In 1955, the property was listed as The Doctors Building (similar to the Fire Insurance Plan). From 1956 until 2010 the building was listed as an office building.

The surrounding properties are listed as commercial and residential uses from the 1890s until 2010. Several PCAs were identified during the street directory review, however none of the identified PCAs are considered to represent an APEC on the Phase I ESA property.

Chain of Title

The last documented landowner from the 2014 Phase I ESA report was 267 O'Connor Limited. Historically, the property was owned by various individuals between 1877 until the mid-1950s when the property was sold to various commercial interests. The property has been owned by commercial interests since that time. The property was sold to Taggart (O'Connor) Corporation in 2019. Taggart (O'Connor) Corporation is the current owner.

Aerial Photographs

The latest aerial photograph reviewed as part of the 2014 Phase I ESA was from 2011. A review of a 2017 aerial photograph shows the Phase I Property remains used as an office building with associated parking areas. No significant changes were identified between the 2011 and 2017 aerial photo.

Topographic Maps

Topographic maps were obtained from Natural Resources Canada – The Atlas of Canada website and from the City of Ottawa website. The topographic maps indicate that the elevation of the subject site is generally flat with regional topography sloping downward to the east and north. An illustration of the referenced topographic map is presented on Figure 2 – Topographic Map, appended to this report.

Physiographic Maps

A Physiographic Map was reviewed from the Natural Resources Canada – The Atlas of Canada website. According to this physiographic map, the site is located in the St. Lawrence Lowlands. According to the mapping description provided: “The lowlands are plain-like areas that were all affected by the Pleistocene glaciations and are therefore covered by surficial deposits and other features associated with the ice sheets.” The subject site is located in the Central St. Lawrence Lowland, which is generally less than 150 m above sea level.

Geological Maps

The Geological Survey of Canada website on the Urban Geology of the National Capital Area was consulted as part of this assessment. Based on this information, bedrock in the area of the site consists of shale of the Billings Formation. Overburden soils consist clay and offshore marine sediment, with a drift thickness of greater than 20m.

These findings are generally consistent with the previous subsurface investigations. Silty clay overburden was identified on site in excess of 20m in depth.

Water Well Records

A search of the MECs website for all drilled well records within 250 m of the Phase I Property was conducted. Based on the online mapping search results, no new well records were identified on the Phase I Property or within the Phase I Study Area.

Water Bodies and Areas of Natural and Scientific Interest

No natural bodies of water or areas of natural and scientific interest (ANSIs) are known to exist within the Phase I Study Area.

Property Owner Representative Interview

Ms. Emily McGirr of Taggart was interviewed via email as part of this assessment. Ms. McGirr did not know of any environmental concerns which were not previously identified in the historical reports. Ms. McGirr indicated that the proposed development consists of two residential apartment buildings with underground parking levels.

Site Reconnaissance

A site visit was conducted on June 19, 2020 by Mr. Joshua Dempsey from the Environmental Department of Paterson Group. Weather conditions were clear with a temperature of approximately 25° C. In addition to the site, the uses of neighbouring properties within the Phase I Study Area were also assessed at the time of the site visit.

The site is occupied with a six-storey office/medical building and associated parking areas, with the current footprint of the building constructed in the 1960s. The building is currently heated using a natural gas boiler, however the building was formerly heated using furnace oil, as evidenced by the existing AST in the basement and vent and fill pipes. Due to the tank location (in a concrete bunker), no observations were able to be made regarding the tank size, age, and condition.

Site drainage consists mainly of sheet flow to catch basins located within the parking areas and adjacent streets. No signs of staining or discolouration were observed on the asphalt. No distressed vegetation was observed on the property.

Neighbouring Properties

An inspection of the neighbouring properties was conducted from publicly accessible roadways at the time of the site inspection. Land use adjacent to the subject site was as follows:

- ❑ North: MacLaren Street, followed by residential and commercial buildings;
- ❑ East: Office Buildings followed by residential dwellings;
- ❑ West: O'Connor Street, followed by residential and commercial buildings
- ❑ South: Gilmour Street, followed by an office building.

No new off-site PCAs were identified during the site visit. Current land use in the Phase I Study area is illustrated on Drawing PE4914-2 - Surrounding Land Use Plan.

Conceptual Site Model

Geological and Hydrogeological Setting

The Phase I property is located in an area of clay overburden soils with bedrock in excess of 20m below the existing ground surface. Based on information from the previous subsurface investigation groundwater is encountered approximately 5.5m below the existing ground surface, within the clay overburden.

The regional topography slopes down towards the north and east. Groundwater flow direction is expected to be a northerly direction.

Contaminants of Potential Concern

The contaminants of concern identified in the Phase I ESA consist of metals, PHCs, and BTEX in the soil and groundwater.

Existing Buildings and Structures

The site is occupied with a six-storey office/medical building and associated parking areas, with the current footprint of the building constructed in the 1960s. The building is currently heated using a natural gas boiler, however the building was formerly heated using furnace oil, as evidenced by the existing AST in the basement and vent and fill pipes. Due to the tank location (in a concrete bunker), no observations were able to be made regarding the tank size, age, and condition.

Site drainage consists mainly of sheet flow to catch basins located within the parking areas and adjacent streets. No signs of staining or discolouration were observed on the asphalt. No distressed vegetation was observed on the property.

Underground utilities, both public and private, are expected to be present on the Phase I ESA property, however they are not expected to affect contaminant distribution and transport, based on the known contaminants on the Phase I ESA property.

Water Bodies and Areas of Natural Significance

No water bodies are present on the Phase I Property or on lands within the Phase I Study Area. No areas of natural significance were identified on the site or in the Phase I Study Area.

Drinking Water Wells

No drinking water wells are located at the subject site or within the Phase I Study Area.

Neighbouring Land Use

Neighbouring land use in the Phase I Study Area consists of residential and commercial properties. No PCAs resulting in an APEC on the subject site were identified during a review of the neighbouring land use.

Potentially Contaminating Activities and Areas of Potential Environmental Concerns

Four potentially contaminating activities were identified on the Phase I ESA property. These PCAs are considered to represent APECs. The locations of the APECs are shown on Drawing PE4914-1-Site Plan.

Table 1 - Areas of Potential Environmental Concern					
Area of Potential Environmental Concern	Location of Area of Potential Environmental Concern with respect to Phase I Property	Potentially Contaminating Activity	Location of PCA (on-site or off-site)	Contaminants of Potential Concern	Media Potentially Impacted (Groundwater, Soil, and/or Sediment)
Existing AST	Within basement of the existing building	Item 28: Gasoline and Associated Products Storage in Fixed Tanks	On-site	BTEX, PHCs	Soil, Groundwater
Former Portrait Studio	Northwest corner of Phase I ESA property	Not Applicable	On-site	Metals	Soil, Groundwater
Fill Material of Unknown Quality	Throughout Phase I ESA property	Item 30: Importation of fill material of unknown quality	On-site	Metals	Soil, Groundwater
Transformer	Within basement of the existing building	Item 55: Transformer manufacturing, processing, and use	On-site	BTEX, PHCs, PCBs	Soil

No new PCAs or APECs were identified during the updated historical work and/or site visit.

The parking area on the RSC property is not considered to represent a PCA or an APEC. It was determined during the Phase I ESA that any application of a substance to the parking area was for the purpose of the safety of vehicular or pedestrian traffic under conditions of snow or ice or both, would result in conditions that result in the applicable standard to deemed not exceeded, therefore a PCA and APEC is not considered to be required and no investigation is necessary.

Assessment of Uncertainty and/or Absence of Information

The information available for review as part of the preparation of this Phase I ESA is considered to be sufficient to conclude that there are potentially contaminating activities (PCAs) on the Phase I Property that resulted in areas of potential environmental concern (APECs). The presence of the PCAs were confirmed by a variety of independent sources. As such, the conclusions of this report are not affected by uncertainty which may be present with respect to the individual sources.

Conclusions

As a result of the additional historical research and follow-up site visit undertaken as part of this assessment in order to meet the requirements of O.Reg. 153/04, as amended, **it is our opinion that a Phase II ESA is required for the subject site.**

Statement of Limitations

This Phase I - Environmental Site Assessment Update report has been prepared in general accordance with Ontario Regulation 153/04, as amended, under the Environmental Protection Act.

The conclusions presented herein are based on information gathered from a limited historical review and field inspection program. The findings of the Phase I - ESA Update are based on a review of readily available geological, historical and regulatory information and a cursory review made at the time of the field assessment.

Should any conditions be encountered at the subject site and/or historical information that differ from our findings, we request that we be notified immediately in order to allow for a reassessment.

This report was prepared for the sole use of Taggart Realty Management. Permission and notification from Taggart Realty Management and Paterson will be required to release this report to any other party.

We trust that this submission satisfies your current requirements. Should you have any questions please contact the undersigned.

Paterson Group Inc.



Michael Beaudoin, P.Eng. QP_{ESA}.



Mark S. D'Arcy, P.Eng., QP_{ESA}



Report Distribution:

- Taggart Realty Management
- Paterson Group

Figures:

- Figure 1 – Key Plan
- Figure 2 – Topographic Map
- Drawing PE4914-1 – Site Plan
- Drawing PE4914-2 – Surrounding Land Use Plan

Appendix:

- MECP FOI Response (2014)
- ERIS Report
- TSSA Correspondence

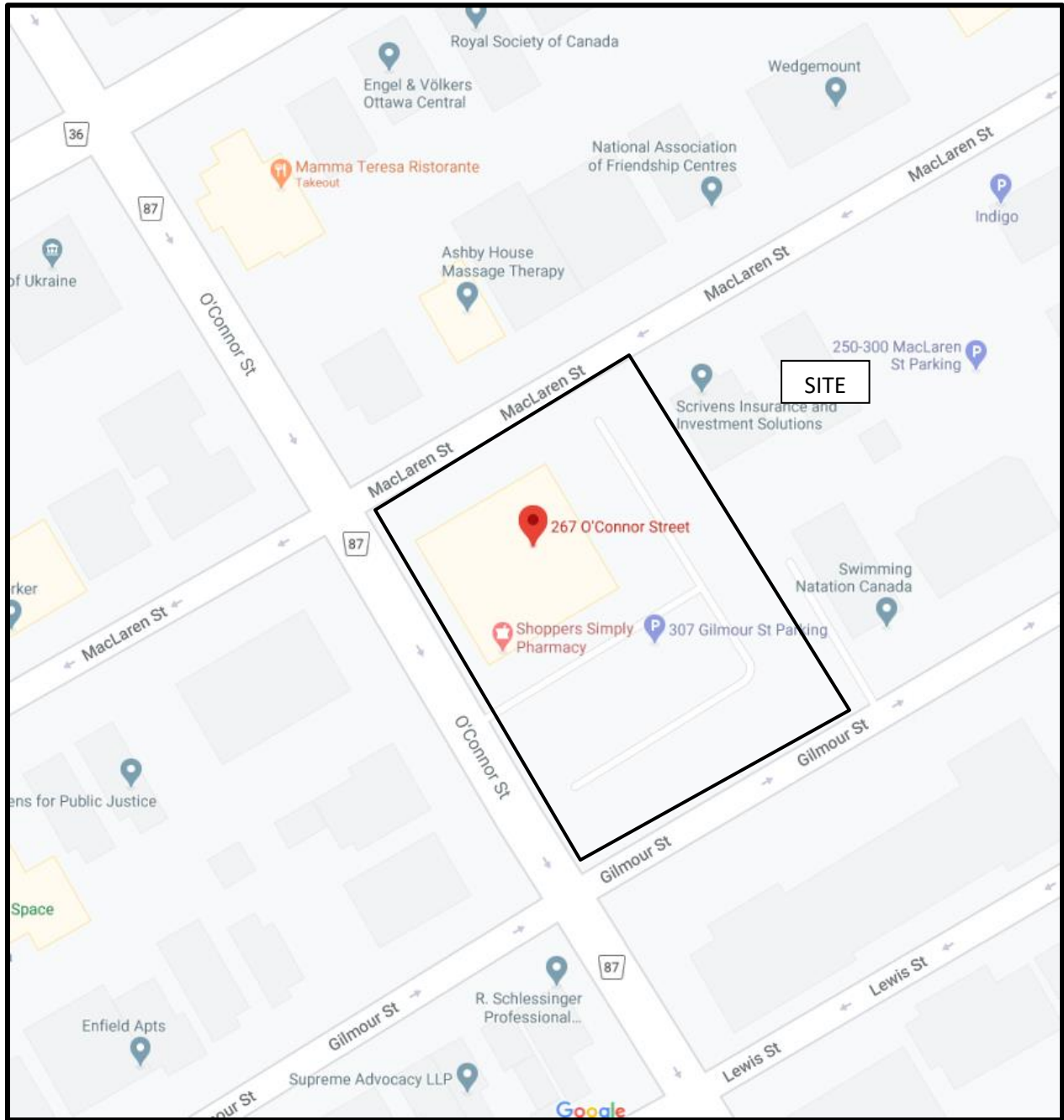
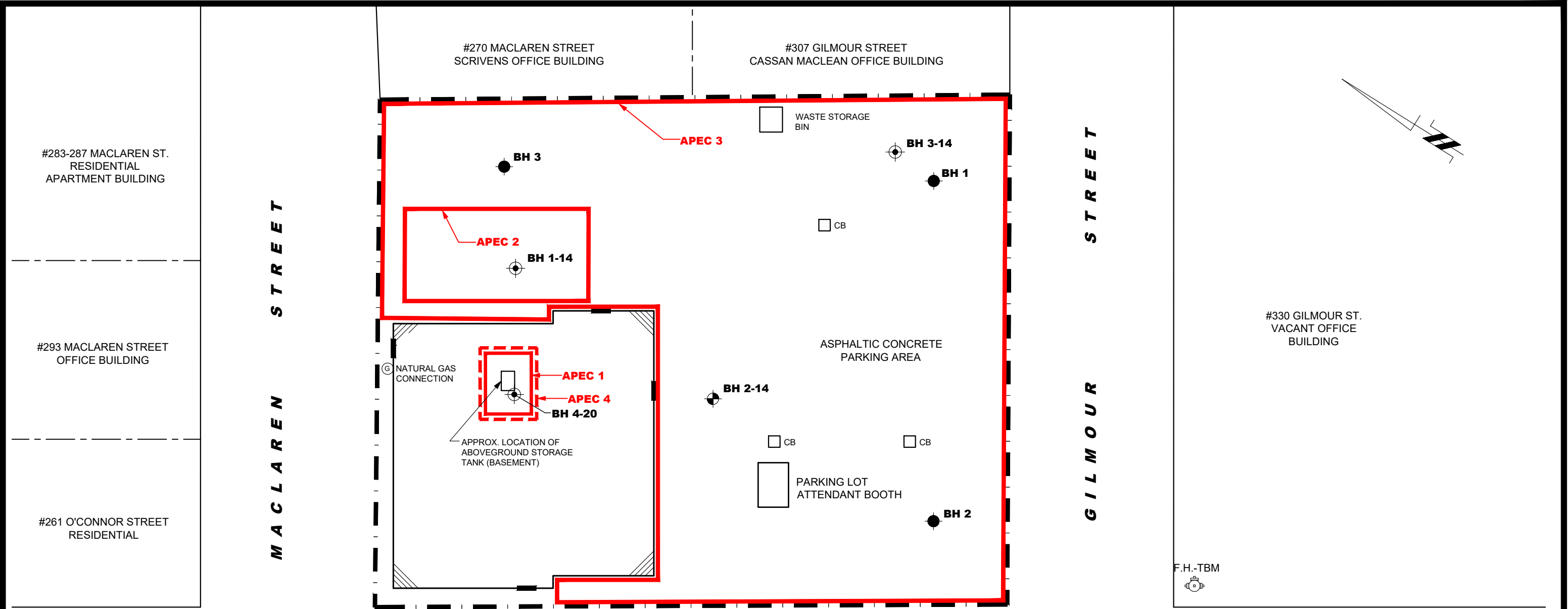


FIGURE 1
KEY PLAN



FIGURE 2
TOPOGRAPHIC MAP



- LEGEND:**
- BOREHOLE LOCATION
 - BOREHOLE WITH MONITORING WELL LOCATION
 - GEOTECHNICAL BOREHOLE LOCATION, PATERSON GROUP REPORT PG3176

- AREAS OF POTENTIAL ENVIRONMENTAL CONCERN:**
- 1) EXISTING ABOVEGROUND STORAGE TANK
 - 2) ON-SITE FORMER PORTRAIT STUDIO
 - 3) FILL MATERIAL OF UNKNOWN QUALITY
 - 4) TRANSFORMER

#250 O'CONNOR STREET
RESIDENTIAL
APARTMENT BUILDING

#320 MACLAREN STREET
RESIDENTIAL

#278 O'CONNOR STREET
RESIDENTIAL

#280 O'CONNOR STREET
RESIDENTIAL

#261 O'CONNOR STREET
RESIDENTIAL

patersongroup
consulting engineers

154 Colonnade Road South
Ottawa, Ontario, K2E 7J5
Tel: (613)226-7381 Fax: (613) 226-6344

NO.	REVISIONS	DATE	INITIAL

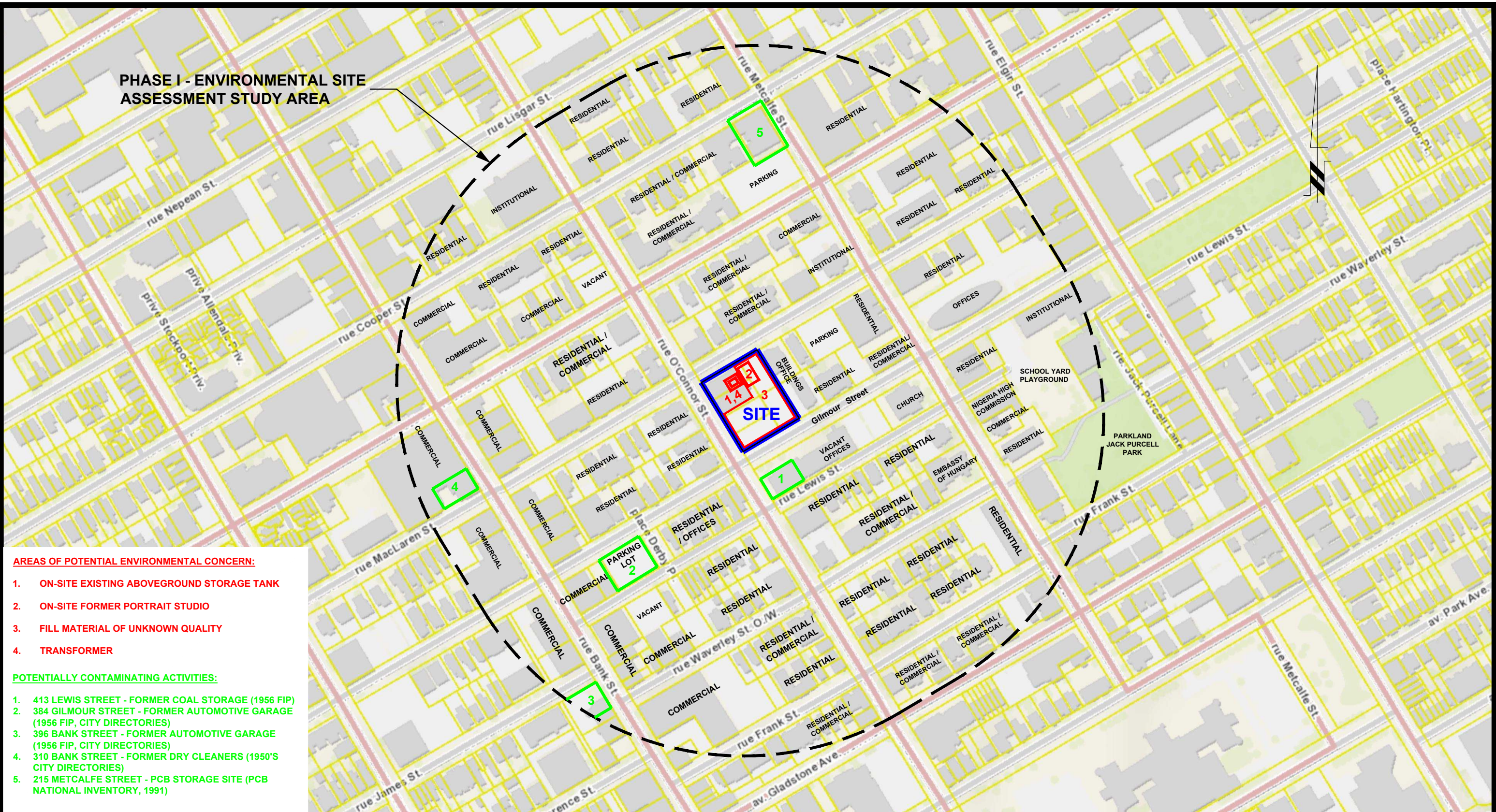
TAGGART (O'CONNOR) CORPORATION
PHASE II- ENVIRONMENTAL SITE ASSESSMENT
COMMERCIAL PROPERTY - 267 O'CONNOR STREET

OTTAWA, ONTARIO

SITE PLAN

Drawn by: RCG	Checked by: MSD	Date: 08/2020
Scale: 1:400	Drawing No.: PE4914-1	
Report No.: PE4914-1		

PHASE I - ENVIRONMENTAL SITE ASSESSMENT STUDY AREA



AREAS OF POTENTIAL ENVIRONMENTAL CONCERN:

- 1. ON-SITE EXISTING ABOVEGROUND STORAGE TANK
- 2. ON-SITE FORMER PORTRAIT STUDIO
- 3. FILL MATERIAL OF UNKNOWN QUALITY
- 4. TRANSFORMER

POTENTIALLY CONTAMINATING ACTIVITIES:

- 1. 413 LEWIS STREET - FORMER COAL STORAGE (1956 FIP)
- 2. 384 GILMOUR STREET - FORMER AUTOMOTIVE GARAGE (1956 FIP, CITY DIRECTORIES)
- 3. 396 BANK STREET - FORMER AUTOMOTIVE GARAGE (1956 FIP, CITY DIRECTORIES)
- 4. 310 BANK STREET - FORMER DRY CLEANERS (1950'S CITY DIRECTORIES)
- 5. 215 METCALFE STREET - PCB STORAGE SITE (PCB NATIONAL INVENTORY, 1991)

patersongroup
consulting engineers

154 Colonnade Road South
Ottawa, Ontario, K2E 7J5
Tel: (613)226-7381 Fax: (613) 226-6344

NO.	REVISIONS	DATE	INITIAL

TAGGART (O'CONNOR) CORPORATION
PHASE II - ENVIRONMENTAL SITE ASSESSMENT
COMMERCIAL PROPERTY - 267 O'CONNOR STREET

OTTAWA, ONTARIO

SURROUNDING LAND USE PLAN

Drawn by: RCG	Checked by: MSD	Date: 08/2020
Scale: AS SHOWN	Drawing No.: PE4914-2	
Report No.: PE4914-1		

Ministry of
the Environment

Freedom of Information and
Protection of Privacy Office

12th Floor
40 St. Clair Avenue West
Toronto ON M4V 1M2
Tel: (416) 314-4075
Fax: (416) 314-4285

Ministère de
l'Environnement

Bureau de l'accès à l'information
et de la protection de la vie privée

12^e étage
40, avenue St. Clair ouest
Toronto ON M4V 1M2
Tél. : (416) 314-4075
Télééc. : (416) 314-4285



May 26, 2014

Adrian Menyhart
Paterson Group Inc
154 Colonnade Rd S
Ottawa, ON K2E 7J5

Dear Adrian Menyhart:

RE: Freedom of Information and Protection of Privacy Act Request
Our File #: A-2014-01263, Your Reference #: PE3223

This letter is in response to your request made pursuant to the *Freedom of Information and Protection of Privacy Act* relating to 267 O'Connor Street, Ottawa.

After a thorough search of the Ministry's Ottawa District Office, Investigations and Enforcement Branch, Environmental Approvals Branch, Environmental Monitoring and Reporting Branch, Sector Compliance Branch and Safe Drinking Water Branch, records were located in response to your request. It is my decision to provide full access to the attached information.

In accordance with Section 57 of the *Freedom of Information and Protection of Privacy Act*, detailed below are our charges:

• Search Time 1 hour @ \$30/hour	\$30.00
• Copying 15 pages @ \$0.20/page	\$3.00
• Delivery	\$3.00
• Total	\$36.00
• Deposit Received	- \$30.00
• BALANCE WAIVED (NOT REQUIRED)	\$6.00

You may request a review of my decision by contacting the Information and Privacy Commissioner/Ontario, 2 Bloor Street East, Suite 1400, Toronto, ON M4W 1A8 (800-387-0073 or 416-326-3333). Please note that there is a \$25.00 fee and you only have 30 days from receipt of this letter to request a review.

If you have any questions regarding this matter, please contact Liz Mico at (416) 212-0559 or liz.mico@ontario.ca.

Yours truly,



Heidi Ritscher
FOI Manager

Attachments



INCIDENT REPORT

Reference Number:	6252-7AMJQG	File Storage Number:	SI OC OT OC 700
Module:	Incident Reporting	Module Type:	Pro-Active
Cross Reference:	(doc link)	Task Link:	0002-7AMK53 <input type="checkbox"/>
Originating Document:		Created by:	Beth Wilcox
Incident Report Reference Number:		6252-7AMJQG <input type="checkbox"/>	
Date Created:	2008/01/07	Date Completed:	2008/01/17
Bring Forward Date:		Bring Forward Reason:	
Status:	Closed		
Program	Waste - Hazardous & Liquid industrial	Activity:	HWIN Generator Exception

Is this an air emission (measured or modelled) or wastewater (sewage) discharge exceedance that will become part of the Environmental Compliance Report?

(legislation, certificate of approval, order, or guideline)

Yes No To be determined

[Click here for Guidance](#)

Caller or PO Information

Reported By:

First Name	Last Name
Beth	Wilcox

Contact Mailing Address

Municipality:

Ottawa

Reported By:

MOE Information

Date & Time Reported to MOE: 2008/01/07 09:13
 Office Receiving Incident Report: Ottawa District Office

Incident Info Received By: Beth Wilcox

MOE Response: No Field Response

Site Region: Eastern

Date & Time of MOE Arrival at Scene:

Master Incident Report Number:

SAC Action Class:

Non-Standard Procedure: No

ERP Call-out Initiated:

Client(s)

Information

Show Map

CML Healthcare Inc.

Mailing Address: 6560 Kennedy Rd, Mississauga, Ontario, Canada, L5T 2X4

Physical Address: 6560 Kennedy Rd, Mississauga, City, Regional Municipality of Peel, Ontario, Canada, L5T 2X4

Telephone: (905)565-0043

Client #: 7598-6VDKTD, Client Type: Corporation, NAICS: 621511

Site(s)

Information

Show Map

CML Healthcare Inc <UNOFFICIAL>

Address Lot: , Part: , 267 O'Connor Street, Ottawa, City, K1S 1C2

District Office: Ottawa

GeoReference: Map Datum: , Accuracy Estimate: , UTM Easting: , UTM Location Description: ,

LIO GeoReference: Zone: , UTM Easting: , UTM Northing: , Latitude: , Longitude:

Incident Information

Incident Summary: Generator Exception Report
cannot be longer than 60 characters

Incident Description: Generator exception reporting indicated that the Site is not currently registered as a generator of subject waste and therefore, as a default, waste class 312P - Pathological Wastes, which is produced at the Site is not registered as a waste stream under the previous generator registration number ON2674529.

January 7 2008 (9 15) - According to the Ministry of the Environment's HWIN, the company is currently registered as a generator of subject waste and is registered for waste class 312P.

No further MOE action is required at this time; file closed

Links & Comments:

Attachments Names:

Date & Time of Incident **Incident Date Confirmation? Actual**
2007/03/01

Source Type: **Sector Type:**
Nearest Watercourse: **Watershed Category Code:**

Environmental Impact:
Nature of Impact:
Incident Cause: **Incident Reason:**
Damaged Party: No

Contaminants Table

Contaminant Name	Code	UN#	Limit	Quantity	[units]	[freq]
------------------	------	-----	-------	----------	---------	--------

Controller of Material:

Owner of Material:

Estimated Clean Up Cost:

Who Cleaned Up:

% Clean Up:

%

Agencies Involved:

Voluntary / Mandatory Abatement

Is there Voluntary Abatement Activity?

Yes

No

To be determined

Voluntary / Mandatory Compliance Items

Type Parent RefNo Work Summary (may be truncated)

Date

AttainList

Offence(s)

Suspected Violation(s)/Offence(s):

Act - Regulation - Section,
Description
{General Offence}

Provincial Officer:

Name:

Emily Straberger

Badge No:

1281

Work Unit:

District/Area Office:

Ottawa District Office

Date:

2008/01/10

Signature:

Area Supervisor:

Name:

Paul Kehoe

Work Unit:

District/Area Office:

Date:

2008/01/17

Signature:

Paul Kehoe.



Ontario

HOME AIR WATER LAND ABOUT US NEWS & PUBLICATIONS

User Management Company Portal Manifests Site Data HELP

central site feedback search site map français



hwin
Administration

Search

Generator Details

Registration/Notification Number

ON6644068

Legal Company Name

Primary Name: Central Ottawa Family Medicine Associates Ltd.

NA

Company Operating Name

Primary Name: Central Ottawa Family Medicine Associates

NA

Mailing Address

Division Building: NA
 Address Line 1: Suite 500
 Town/City: Ottawa
 County: (if inside Ontario) OTTAWA CARLTON (RM)
 County: (if outside Ontario) NA
 Country: Canada

Post Box Number: NA
 Address Line 2: 267 O'Connor Street
 Postal Code / Zip Code: K2P 1V3
 Province/State (if inside Canada / US) ONTARIO
 Province / State (if outside Canada / US) NA

Site Location

This should be the street address of the site that is being registered. You are required to register each site that generates hazardous waste separately.

Division Building: NA
 Address Line 1: Suite 500
 Address Line 2: 267 O'Connor Street
 Town/City: Ottawa
 County: (if inside Ontario) OTTAWA CARLTON (RM)
 County: (if outside Ontario) NA

Post Box Number: NA
 Postal Code / Zip Code: K2P 1V3
 Province / State (if inside Canada / US) ONTARIO
 Province / State (if outside Canada / US) NA



Ministry of the Environment

central site | feedback | search | site map | français

HOME | AIR | WATER | LAND | ABOUT US | NEWS & PUBLICATIONS
User Management | Company Mgmt | Manifests | Site Data | HELP | Logout



Search

Company Name: Central Ottawa Family Medicine Associates Ltd.
Company Number: ON6644068 (Generator)

Active Waste Classes

Active Waste Class Listing

[Add New Waste Class](#) | [Inactive waste classes](#)

Active Off-site Waste Classes

Waste Class	View Details	Hazardous Waste Number (per waste stream)	Reg. 347 Schedules	Disposal Method required	Part 2B complete	Physical State	Off-Site	Status	UnRegister Waste Class
148 - C	View details	D002	5, 13	Land Disposal	Y	Solid	Off-Site	Active	<input type="checkbox"/>
312 - P	View Details	N/A				Solid	Off-Site	Active	<input type="checkbox"/>



This site maintained by the Government of Ontario

Technical inquires to Webmaster.
© 2002 Queen's Printer for Ontario



Ontario

HOME AIR WATER LAND ABOUT US NEWS & PUBLICATIONS

User Management Company Maint Manifests Site Data HELP Logout

Ministry of the Environment

central site feedback search site map français



Generator Details

Registration/Notification Number

ON9801254

Legal Company Name

Primary Name: Dr. Donald K. Wilson Medicine Prof. Corp. Division Name: NA

Company Operating Name

Primary Name: O'Connor Medical Group Division Name: NA

Mailing Address

Division Building: NA Post Box Number: NA
 Address Line 1: 403-267 O'Connor St. Address Line 2: NA
 Town/City: Ottawa Postal Code / Zip Code: K2P1V3
 Country: (if inside Ontario) OTTAWA CARLTON (RM) Province/State (if inside Canada/US): ONTARIO
 Country: (if outside Ontario) NA Province / State (if outside Canada / US): NA
 Country: Canada Post Box Number: NA

Site Location

This should be the street address of the site that is being registered. You are required to register each site that generates hazardous waste separately.

Division Building: NA Post Box Number: NA
 Address Line 1: 403-267 O'Connor St. Address Line 2: NA
 Town/City: Ottawa Postal Code / Zip Code: K2P1V3
 Country: (if inside Ontario) OTTAWA CARLTON (RM) Province / State (if inside Canada / US): ONTARIO
 Country: (if outside Ontario) NA Province / State (if outside Canada / US): NA
 Country: Canada



Ministry of the Environment

central site | feedback | search | site map | français

HOME AIR WATER LAND ABOUT US NEWS & PUBLICATIONS
User Management | Company Mgmt | Manifests | Site Data | HELP Logout



Search

Company Name: Dr. Donald K. Wilson Medicine Prof. Corp.
Company Number: ON9901254 (Generator)

Active Waste Classes

Active Waste Class Listing

[Add New Waste Class](#) [Inactive waste classes](#)

Active Off-site Waste Classes

Waste Class View Details Hazardous Waste Number (per waste stream) Reg. 347 Schedules Disposal Method Part 2B required

Part 2B complete

Physical State

Off-Site Status

UnRegister Waste Class

312 - P [View details](#) N/A

Solid

Off-Site Active



[Unregister Selected Classes](#)



This site maintained by the Government of Ontario

Technical inquires to [Webmaster](#)
© 2002 [Queen's Printer for Ontario](#)



Ontario

hwin
Administration



HOME | AIR | WATER | LAND | ABOUT US | NEWS & PUBLICATIONS

User Management | Company Mgmt | Manitoba | Site Data | HELP | Logout

Ministry of the
Environment

central site | feedback | search | site map | français

Search

Generator Details

Registration/Notification Number

ON2674529

Legal Company Name

Primary Name: Lafel Labs LP

Division Name: NA

Company Operating Name

Primary Name: Lafel Labs LP

Division Name: NA

Mailing Address

Division Building: NA
 Address Line 1: 6568 Kennedy Road
 Address Line 2: Mississauga
 Town/City: PEEL (R M)
 County: (if inside Ontario) NA
 Province / State (if outside Canada / US): Canada

Post Box Number: NA
 Address Line 2: NA
 Postal Code / Zip Code: L4T 2N4
 Province / State (if inside Canada / US): ONTARIO
 Province / State (if outside Canada / US): NA

Site Location

This should be the street address of the site that is being registered. You are required to register each site that generates hazardous waste separately.

Division Building: NA
 Address Line 1: 267 O'Connor Street, Unit B603
 Address Line 2: NA
 Town/City: Ottawa
 County: (if inside Ontario) OTTAWA CARLTON (RM)
 Province / State (if inside Canada / US): NA
 County: (if outside Ontario) Canada

Post Box Number: NA
 Postal Code / Zip Code: K1S 1C2
 Province / State (if inside Canada / US): ONTARIO
 Province / State (if outside Canada / US): NA



Ministry of the Environment

central site | feedback | search | site map | français

HOME AIR WATER LAND ABOUT US NEWS & PUBLICATIONS
Waste Management | Company Maint | Materials | Site Data | HELP | Logout



Search

Go

Company Name: LifeLabs LP
Company Number: ON2674529 (Generator)

Active Waste Classes

Active Waste Class Listing

[Add New Waste Class](#) [Inactive Waste Classes](#)

Active Off-site Waste Classes

Waste Class View Details Hazardous Waste Number (per waste stream)

Reg. 347 Schedules

Disposal Method Part 2B required

Part 2B complete

Physical State

Off-Site Status

UnRegister Waste Class

312 - P View details N/A

Solid

Off-Site Active



[Unregister Selected Classes](#)

[Back](#)



This site maintained by the Government of Ontario

[Technical inquires to Webmaster](#)
© 2002 [Queen's Printer for Ontario](#)

[HOME](#) | [AIR](#) | [WATER](#) | [LAND](#) | [ABOUT US](#) | [NEWS & PUBLICATIONS](#) | [User Management](#) | [Company Mgmt](#) | [Manifests](#) | [Site Data](#) | [HELP](#) | [Logout](#)



Generator Details

Registration/Notification Number

ON7874415

Legal Company Name

Primary Name: Ottawa Endoscopy & Day Surgery Division Name: NA

Company Operating Name

Primary Name: Ottawa Endoscopy & Day Surgery Division Name: NA

Mailing Address

Division Building: NA Post Box Number: NA
 Address Line 1: 267 O'Connor Street Address Line 2: Suite 225
 Town/City: Ottawa Postal Code / Zip Code: K2P 1V3
 County* (if inside Ontario): OTTAWA CARLTON (RM) Province/State (if inside Canada/US): ONTARIO
 Country: (if outside Ontario): NA Province / State (if outside Canada / US): NA
 Country: Canada Post Box Number: NA

Site Location

This should be the street address of the site that is being registered. You are required to register each site that generates hazardous waste separately.

Division Building: NA Post Box Number: NA
 Address Line 1: 267 O'Connor Street
 Address Line 2: Suite 207
 Town/City: Ottawa Postal Code / Zip Code: K2P 1V3
 County: (if inside Ontario): OTTAWA CARLTON (RM) Province / State (if inside Canada / US): ONTARIO
 Country: (if outside Ontario): NA Province / State (if outside Canada / US): NA
 Country: Canada



Ministry of the Environment

[central site](#) | [feedback](#) | [search](#) | [site map](#) | [français](#)

HOME | AIR | WATER | LAND | ABOUT US | NEWS & PUBLICATIONS

User Management | Company Maint | Manifests | Site Data | HELP | Logout



Search

Go

Company Name: Ottawa Endoscopy & Day Surgery
Company Number: ON7074415 (Generator)

Active Waste Classes

Active Waste Class Listing

[Add New Waste Class](#) [Inactive waste classes](#)

Active Off-site Waste Classes

Waste Class: **View Details** **Reg. 347** **Disposal Method** **Part 2B** **complete** **Physical State** **Off-Site** **Status** **UnRegister** **Waste Class**
Class **Waste Number** **Schedules** **required** **complete** **State** **Site** **Class**
(per waste stream)

312 - P [View details](#) N/A

Solid

Off-Site Active

[Unregister Selected Classes](#)

[Back](#)



This site maintained by the Government of Ontario

[Technical inquires to Webmaster.](#)
© 2002 [Queen's Printer for Ontario](#)



October 29, 1986

Kopp Laboratories Limited
1095 Carling Ave./Suite 500
Ottawa, Ont.
K1Y 4P6

Attn: Dr. J. Sosa
Pres/Dir.

Dear Dr. Sosa:

RE: Acknowledgement of Subject Waste Registration

As prescribed by Section 15(3) of Ontario Regulation 309, this letter acknowledges receipt of your Generator Registration Report(s) dated July 28, 1986 and telephone conversation of October 27/86 with Dr. A. Gawad for the following site:

267 O'Connor St./Suite 104
Ottawa, Ont.

The Generator Registration Number assigned to your company at this site is:

ON0390100

Please note that this Generator Registration Number must be used only in conjunction with the site for which it was issued.

Please ensure that the company name shown on this letter is complete and accurate. This would be the corporate name or, if a partnership or proprietorship, the name of the principal(s). If you intend to carry on business under a separate name or style, this should also be entered. If there is a discrepancy, it is your responsibility to re-register providing us with your complete and accurate company name.

A list of the waste stream(s) covered by this acknowledgement is attached to this letter as Schedule "A".

For off-site disposal of subject wastes, the waste number(s) describing the waste stream(s) in Schedule "A"

.../2

and the Generator Registration Number must be entered on manifest forms for each waste transaction after you have received this generator registration document. A copy of an example manifest form is attached for your information.

For on-site disposal of subject wastes covered by this acknowledgement, including on-site incineration, landfilling and discharges to sanitary sewers, every generator shall retain records for a period of at least two years. These records shall include the generator registration number, waste name(s), waste number(s), quantity and disposition of the waste(s).

For off-site disposal of any registerable solid wastes shown in Schedule "A" (waste classes ending in the letter "N"), manifesting is not required at this time. These wastes can be disposed of at most approved municipal landfilling sites.

The selection of accurate waste classes is the responsibility of each waste generator. This acknowledgement must not be considered as a confirmation of the accuracy of information submitted by you. Based on the information you have provided, the waste class(es) that has (have) been selected appear(s) to be correct. If, due to new information or re-assessment of information submitted, you feel your waste is inappropriately classified, you should apply for a revision to your registration using the Generator Registration Report, Form 2. Should the waste class(es) that you have selected be deemed incorrect by the Ministry, or improper waste disposal occurs at any time, you may be subject to legal action as provided by the Environmental Protection Act and Regulation 309.

Your Generator Registration Report has now been forwarded to the District Office of this Ministry that is closest to your generating site. The District Office will be conducting a post-registration audit and may be contacting you for additional information or may be conducting site visits.


It is important to note that under Section 15(4) of Ontario Regulation 309, a new Generator Registration Report must be submitted to the Ministry within fifteen (15) days for any of the following reasons:

1. If the name, address or telephone number of your company or waste generating site changes.
2. If the description, the waste class or physical or chemical characteristics of your registered wastes change(s).
3. If you generate a hazardous or liquid industrial waste that has not been registered with the Ministry.

If the quantity of registered wastes or your carrier or receiver changes, automatic re-registration is not required. However, in order to update our file, we may periodically request additional information when we observe or suspect a significant change as compared to the most recent information submitted by you for registration purposes.

Should you have any questions concerning generator registration or manifesting requirements, please contact the Waste Management Branch Reviewer identified below at 965-9668.

Yours truly,


R.A. Breeze
Director
Regulation 309, R.R.O., 1980
Environmental Protection Act

Waste Management Branch Reviewer:


A. Dharsee

EAS/gwm

Enclosure

LE 03 07
DA814


.../4

SCHEDULE "A"

This attached Schedule forms part of the acknowledgement of generator registration for the facility and site identified by Generator Registration Number ON0390100, dated at Toronto, this 29th day of October, 1986.

<u>Waste Stream</u>	<u>Waste Class</u>
1. Pathological waste	312P

Waste Management Branch Reviewer: _____


A. Dharsee

DA814



DATABASE REPORT

Project Property: 267 O'Connor
267 O'Connor Street
Ottawa ON K2P 1V3
Project No: PO#29713
Report Type: Standard Report
Order No: 20200323030
Requested by: Paterson Group Inc.
Date Completed: March 26, 2020

Table of Contents

Table of Contents.....	2
Executive Summary.....	3
Executive Summary: Report Summary.....	4
Executive Summary: Site Report Summary - Project Property.....	6
Executive Summary: Site Report Summary - Surrounding Properties.....	12
Executive Summary: Summary By Data Source.....	30
Map.....	58
Aerial.....	59
Topographic Map.....	60
Detail Report.....	61
Unplottable Summary.....	181
Unplottable Report.....	184
Appendix: Database Descriptions.....	202
Definitions.....	211

Notice: IMPORTANT LIMITATIONS and YOUR LIABILITY

Reliance on information in Report: This report DOES NOT replace a full Phase I Environmental Site Assessment but is solely intended to be used as a database review of environmental records.

License for use of information in Report: No page of this report can be used without this cover page, this notice and the project property identifier. The information in Report(s) may not be modified or re-sold.

Your Liability for misuse: Using this Service and/or its reports in a manner contrary to this Notice or your agreement will be in breach of copyright and contract and ERIS may obtain damages for such mis-use, including damages caused to third parties, and gives ERIS the right to terminate your account, rescind your license to any previous reports and to bar you from future use of the Service.

No warranty of Accuracy or Liability for ERIS: The information contained in this report has been produced by ERIS Information Limited Partnership ("ERIS") using various sources of information, including information provided by Federal and Provincial government departments. The report applies only to the address and up to the date specified on the cover of this report, and any alterations or deviation from this description will require a new report. This report and the data contained herein does not purport to be and does not constitute a guarantee of the accuracy of the information contained herein and does not constitute a legal opinion nor medical advice. Although ERIS has endeavored to present you with information that is accurate, ERIS disclaims, any and all liability for any errors, omissions, or inaccuracies in such information and data, whether attributable to inadvertence, negligence or otherwise, and for any consequences arising therefrom. Liability on the part of ERIS is limited to the monetary value paid for this report.

Trademark and Copyright: You may not use the ERIS trademarks or attribute any work to ERIS other than as outlined above. This Service and Report (s) are protected by copyright owned by ERIS Information Limited Partnership. Copyright in data used in the Service or Report(s) (the "Data") is owned by ERIS or its licensors. The Service, Report(s) and Data may not be copied or reproduced in whole or in any substantial part without prior written consent of ERIS.

Executive Summary

Property Information:

Project Property: 267 O'Connor
267 O'Connor Street Ottawa ON K2P 1V3

Project No: PO#29713

Coordinates:

Latitude: 45.4154094
Longitude: -75.6930364
UTM Northing: 5,029,332.38
UTM Easting: 445,774.28
UTM Zone: 18T

Elevation: 246 FT
74.88 M

Order Information:

Order No: 20200323030
Date Requested: March 23, 2020
Requested by: Paterson Group Inc.
Report Type: Standard Report

Historical/Products:

Executive Summary: Report Summary

<i>Database</i>	<i>Name</i>	<i>Searched</i>	<i>Project Property</i>	<i>Within 0.25 km</i>	<i>Total</i>
AAGR	<i>Abandoned Aggregate Inventory</i>	Y	0	0	0
AGR	<i>Aggregate Inventory</i>	Y	0	0	0
AMIS	<i>Abandoned Mine Information System</i>	Y	0	0	0
ANDR	<i>Anderson's Waste Disposal Sites</i>	Y	0	0	0
AST	<i>Aboveground Storage Tanks</i>	Y	0	0	0
AUWR	<i>Automobile Wrecking & Supplies</i>	Y	0	0	0
BORE	<i>Borehole</i>	Y	0	8	8
CA	<i>Certificates of Approval</i>	Y	0	13	13
CDRY	<i>Dry Cleaning Facilities</i>	Y	0	0	0
CFOT	<i>Commercial Fuel Oil Tanks</i>	Y	0	0	0
CHEM	<i>Chemical Register</i>	Y	0	0	0
CNG	<i>Compressed Natural Gas Stations</i>	Y	0	0	0
COAL	<i>Inventory of Coal Gasification Plants and Coal Tar Sites</i>	Y	0	0	0
CONV	<i>Compliance and Convictions</i>	Y	0	0	0
CPU	<i>Certificates of Property Use</i>	Y	0	0	0
DRL	<i>Drill Hole Database</i>	Y	0	0	0
EASR	<i>Environmental Activity and Sector Registry</i>	Y	0	0	0
EBR	<i>Environmental Registry</i>	Y	0	0	0
ECA	<i>Environmental Compliance Approval</i>	Y	0	22	22
EEM	<i>Environmental Effects Monitoring</i>	Y	0	0	0
EHS	<i>ERIS Historical Searches</i>	Y	3	51	54
EIIS	<i>Environmental Issues Inventory System</i>	Y	0	0	0
EMHE	<i>Emergency Management Historical Event</i>	Y	0	0	0
EPAR	<i>Environmental Penalty Annual Report</i>	Y	0	0	0
EXP	<i>List of Expired Fuels Safety Facilities</i>	Y	0	0	0
FCON	<i>Federal Convictions</i>	Y	0	0	0
FCS	<i>Contaminated Sites on Federal Land</i>	Y	0	0	0
FED TANKS	<i>Federal Identification Registry for Storage Tank Systems (FIRSTS)</i>	Y	0	0	0
FOFT	<i>Fisheries & Oceans Fuel Tanks</i>	Y	0	0	0
FST	<i>Fuel Storage Tank</i>	Y	0	0	0
FSTH	<i>Fuel Storage Tank - Historic</i>	Y	0	0	0
GEN	<i>Ontario Regulation 347 Waste Generators Summary</i>	Y	49	117	166
GHG	<i>Greenhouse Gas Emissions from Large Facilities</i>	Y	0	0	0
HINC	<i>TSSA Historic Incidents</i>	Y	0	4	4
IAFT	<i>Indian & Northern Affairs Fuel Tanks</i>	Y	0	0	0
INC	<i>Fuel Oil Spills and Leaks</i>	Y	0	1	1

Database	Name	Searched	Project Property	Within 0.25 km	Total
LIMO	Landfill Inventory Management Ontario	Y	0	0	0
MINE	Canadian Mine Locations	Y	0	0	0
MNR	Mineral Occurrences	Y	0	0	0
NATE	National Analysis of Trends in Emergencies System (NATES)	Y	0	0	0
NCPL	Non-Compliance Reports	Y	0	0	0
NDFT	National Defense & Canadian Forces Fuel Tanks	Y	0	0	0
NDSP	National Defense & Canadian Forces Spills	Y	0	0	0
NDWD	National Defence & Canadian Forces Waste Disposal Sites	Y	0	0	0
NEBI	National Energy Board Pipeline Incidents	Y	0	0	0
NEBP	National Energy Board Wells	Y	0	0	0
NEES	National Environmental Emergencies System (NEES)	Y	0	0	0
NPCB	National PCB Inventory	Y	0	3	3
NPRI	National Pollutant Release Inventory	Y	0	0	0
OGWE	Oil and Gas Wells	Y	0	0	0
OOGW	Ontario Oil and Gas Wells	Y	0	0	0
OPCB	Inventory of PCB Storage Sites	Y	0	6	6
ORD	Orders	Y	0	0	0
PAP	Canadian Pulp and Paper	Y	0	0	0
PCFT	Parks Canada Fuel Storage Tanks	Y	0	0	0
PES	Pesticide Register	Y	0	10	10
PINC	Pipeline Incidents	Y	0	1	1
PRT	Private and Retail Fuel Storage Tanks	Y	0	0	0
PTTW	Permit to Take Water	Y	0	1	1
REC	Ontario Regulation 347 Waste Receivers Summary	Y	0	0	0
RSC	Record of Site Condition	Y	0	1	1
RST	Retail Fuel Storage Tanks	Y	0	1	1
SCT	Scott's Manufacturing Directory	Y	4	21	25
SPL	Ontario Spills	Y	0	13	13
SRDS	Wastewater Discharger Registration Database	Y	0	0	0
TANK	Anderson's Storage Tanks	Y	0	0	0
TCFT	Transport Canada Fuel Storage Tanks	Y	0	0	0
VAR	Variances for Abandonment of Underground Storage Tanks	Y	0	2	2
WDS	Waste Disposal Sites - MOE CA Inventory	Y	0	0	0
WDSH	Waste Disposal Sites - MOE 1991 Historical Approval Inventory	Y	0	0	0
WWIS	Water Well Information System	Y	0	11	11
Total:			56	286	342

Executive Summary: Site Report Summary - Project Property

<i>Map Key</i>	<i>DB</i>	<i>Company/Site Name</i>	<i>Address</i>	<i>Dir/Dist (m)</i>	<i>Elev diff (m)</i>	<i>Page Number</i>
1	GEN	Sajjad Giby Pharmacies Inc.	267 O'CONNOR STREET, UNIT 120 OTTAWA ON K2P 1V3	SW/3.9	0.00	61
1	GEN	Ottawa Endoscopy & Day Surgery	267 O'connor Street Suite 207 Ottawa ON K2P 1V3	SW/3.9	0.00	61
1	GEN	Midtown Family Health	267 O'Connor ST. Suite 306 Ottawa ON K2P 1V3	SW/3.9	0.00	61
1	GEN	Central Ottawa Family Medicine Associates Ltd.	Suite 500 267 OConnor Street Ottawa ON K2P 1V3	SW/3.9	0.00	62
1	GEN	CBI Home Health formerly We Care Home Health	267 O'Connor Street Suite 609 Ottawa ON K2P 1V3	SW/3.9	0.00	62
5	SCT	DENTAL TECHNOLOGY GROUP INC.	267 O'CONNOR ST SUITE 101 OTTAWA ON K2P 1V3	SSW/39.1	0.00	62
5	SCT	E.L. LITTLEJOHN & ASSOCIATES	267 O'Connor St Ottawa ON K2P 1V3	SSW/39.1	0.00	63
5	GEN	KOPP CLINICAL LABORATORIES	267 O'CONNOR STREET, SUITE 104 OTTAWA ON K2P 1V3	SSW/39.1	0.00	63
5	GEN	KOPP CLINICAL LABORAT (OUT OF BUSINESS)	267 O'CONNOR STREET, SUITE 104 OTTAWA ON K2P 1V3	SSW/39.1	0.00	63

<i>Map Key</i>	<i>DB</i>	<i>Company/Site Name</i>	<i>Address</i>	<i>Dir/Dist (m)</i>	<i>Elev diff (m)</i>	<i>Page Number</i>
5	GEN	KOPP CLINICAL LABORATORIES 23-100	267 O'CONNOR STREET, SUITE 104 OTTAWA ON K2P 1V3	SSW/39.1	0.00	63
5	GEN	O'CONNOR PHARMACY	267 O'CONNER STREET OTTAWA ON K2P 1V3	SSW/39.1	0.00	64
5	SCT	The Dental Technology Group	267 O'Connor St Suite 101 Ottawa ON K2P 1V3	SSW/39.1	0.00	64
5	SCT	E.L. Littlejohn & Associates Ltd.	267 O'Connor St Ottawa ON K2P 1V3	SSW/39.1	0.00	64
5	GEN	CML HealthCare Inc.	267 O'Connor Street Ottawa ON K2P 1V3	SSW/39.1	0.00	64
5	EHS		267 O'Connor Street Ottawa ON K2P 1V3	SSW/39.1	0.00	65
5	EHS		267 O'Connor Street Ottawa ON K2P 1V3	SSW/39.1	0.00	65
5	GEN	CML HealthCare Inc.	267 O'Connor Street Ottawa ON K2P 1V3	SSW/39.1	0.00	65
5	EHS		267 O'connor St Ottawa ON K2P 1V3	SSW/39.1	0.00	65

Map Key	DB	Company/Site Name	Address	Dir/Dist (m)	Elev diff (m)	Page Number
5	GEN	CML HealthCare Inc.	267 O'Connor Street Ottawa ON K2P 1V3	SSW/39.1	0.00	66
5	GEN	Dr. Donald K. Wilson Medicine Prof. Corp.	403-267 O'Connor St Ottawa ON K2P 1V3	SSW/39.1	0.00	66
5	GEN	Central Ottawa Family Medicine Associates Ltd.	Suite 500 267 O'Connor Street Ottawa ON K2P 1V3	SSW/39.1	0.00	66
5	GEN	Ottawa Endoscopy & Day Surgery	267 O'connor Street Suite 225 Ottawa ON K2P 1V3	SSW/39.1	0.00	66
5	GEN	Ottawa Endoscopy & Day Surgery	267 O'connor Street Suite 225 Ottawa ON	SSW/39.1	0.00	67
5	GEN	Central Ottawa Family Medicine Associates Ltd.	Suite 500 267 O'Connor Street Ottawa ON K2P 1V3	SSW/39.1	0.00	67
5	GEN	Dr. Donald K. Wilson Medicine Prof. Corp.	403-267 O'Connor St Ottawa ON K2P 1V3	SSW/39.1	0.00	67
5	GEN	CML HealthCare Inc.	267 O'Connor Street Ottawa ON K2P 1V3	SSW/39.1	0.00	68
5	GEN	Ottawa Endoscopy & Day Surgery	267 O'connor Street Suite 207 Ottawa ON	SSW/39.1	0.00	68
5	GEN	Central Ottawa Family Medicine Associates Ltd.	Suite 500 267 O'Connor Street Ottawa ON K2P 1V3	SSW/39.1	0.00	68

Map Key	DB	Company/Site Name	Address	Dir/Dist (m)	Elev diff (m)	Page Number
5	GEN	Dr. Donald K. Wilson Medicine Prof. Corp.	403-267 O'Connor St Ottawa ON K2P 1V3	SSW/39.1	0.00	68
5	GEN	LifeLabs LP	267 O'Connor Street, Unit B003 Ottawa ON	SSW/39.1	0.00	69
5	GEN	LifeLabs LP	267 O'Connor Street, Unit B003 Ottawa ON	SSW/39.1	0.00	69
5	GEN	Dr. Donald K. Wilson Medicine Prof. Corp.	403-267 O'Connor St Ottawa ON	SSW/39.1	0.00	69
5	GEN	Central Ottawa Family Medicine Associates Ltd.	Suite 500 267 O'Connor Street Ottawa ON	SSW/39.1	0.00	70
5	GEN	Ottawa Endoscopy & Day Surgery	267 O'connor Street Suite 207 Ottawa ON	SSW/39.1	0.00	70
5	GEN	Midtown Family Health	267 O'Connor ST. Suite 306 Ottawa ON K2P 1V3	SSW/39.1	0.00	70
5	GEN	Sajjad Giby Pharmacies Inc.	267 O'CONNOR STREET, UNIT 120 OTTAWA ON K2P 1V3	SSW/39.1	0.00	71
5	GEN	Central Ottawa Family Medicine Associates Ltd.	Suite 500 267 O'Connor Street Ottawa ON K2P 1V3	SSW/39.1	0.00	71

Map Key	DB	Company/Site Name	Address	Dir/Dist (m)	Elev diff (m)	Page Number
5	GEN	We Care Home Health Services	267 O'Connor Street Suite 609 Ottawa ON K2P 1V3	SSW/39.1	0.00	71
5	GEN	Ottawa Endoscopy & Day Surgery	267 O'connor Street Suite 207 Ottawa ON K2P 1V3	SSW/39.1	0.00	72
5	GEN	We Care Home Health Services	267 O'Connor Street Suite 609 Ottawa ON K2P 1V3	SSW/39.1	0.00	72
5	GEN	LifeLabs LP	267 O'Connor Street, Unit B003 Ottawa ON K1S 1C2	SSW/39.1	0.00	72
5	GEN	Central Ottawa Family Medicine Associates Ltd.	Suite 500 267 O'Connor Street Ottawa ON K2P 1V3	SSW/39.1	0.00	72
5	GEN	Dr. Donald K. Wilson Medicine Prof. Corp.	403-267 O'Connor St Ottawa ON K2P1V3	SSW/39.1	0.00	73
5	GEN	Ottawa Endoscopy & Day Surgery	267 O'connor Street Suite 207 Ottawa ON K2P 1V3	SSW/39.1	0.00	73
5	GEN	Sajjad Giby Pharmacies Inc.	267 O'CONNOR STREET, UNIT 120 OTTAWA ON K2P 1V3	SSW/39.1	0.00	73
5	GEN	Midtown Family Health	267 O'Connor ST. Suite 306 Ottawa ON K2P 1V3	SSW/39.1	0.00	74
5	GEN	Central Ottawa Family Medicine Associates Ltd.	Suite 500 267 O'Connor Street Ottawa ON K2P 1V3	SSW/39.1	0.00	74

Map Key	DB	Company/Site Name	Address	Dir/Dist (m)	Elev diff (m)	Page Number
5	GEN	LifeLabs LP	267 O'Connor Street, Unit B003 Ottawa ON K1S 1C2	SSW/39.1	0.00	74
5	GEN	Dr. Donald K. Wilson Medicine Prof. Corp.	403-267 O'Connor St Ottawa ON K2P1V3	SSW/39.1	0.00	75
5	GEN	Ottawa Endoscopy & Day Surgery	267 O'connor Street Suite 207 Ottawa ON K2P 1V3	SSW/39.1	0.00	75
5	GEN	Midtown Family Health	267 O'Connor ST. Suite 306 Ottawa ON K2P 1V3	SSW/39.1	0.00	75
5	GEN	Sajjad Giby Pharmacies Inc.	267 O'CONNOR STREET, UNIT 120 OTTAWA ON K2P 1V3	SSW/39.1	0.00	76
5	GEN	CBI Home Health formerly We Care Home Health	267 O'Connor Street Suite 609 Ottawa ON K2P 1V3	SSW/39.1	0.00	76
5	GEN	Ottawa Endoscopy & Day Surgery	267 O'connor Street Suite 207 Ottawa ON K2P 1V3	SSW/39.1	0.00	76
5	GEN	Central Ottawa Family Medicine Associates Ltd.	Suite 500 267 OConnor Street Ottawa ON K2P 1V3	SSW/39.1	0.00	76
5	GEN	Midtown Family Health	267 O'Connor ST. Suite 306 Ottawa ON K2P 1V3	SSW/39.1	0.00	77

Executive Summary: Site Report Summary - Surrounding Properties

<i>Map Key</i>	<i>DB</i>	<i>Company/Site Name</i>	<i>Address</i>	<i>Dir/Dist (m)</i>	<i>Elev Diff (m)</i>	<i>Page Number</i>
2	BORE		ON	NE/11.7	-0.31	77
3	SCT	Innova Envelope	270 MacLaren St Ottawa ON K2P 0M3	NE/36.9	-0.31	79
3	SCT	Supremex Inc.	270 MacLaren St Suite 25 Ottawa ON K2P 0M3	NE/36.9	-0.31	79
4	GEN	Trilex Holdings Ltd (Care of District Reality)	307 GILMOUR ST OTTAWA ON K2P 0P7	E/37.1	-1.03	80
6	CA	OTTAWA CITY - BANK STREET	GILMOUR ST./O'CONNOR ST. OTTAWA CITY ON	SSW/56.1	0.00	80
7	HINC		293 McLAREN STREET OTTAWA ON	NW/63.0	0.00	80
8	EHS		278-280 O'Connor St and 347 Gilmour St Ottawa ON K2P 1V4	WSW/69.2	0.00	81
9	ECA	1384274 Ontario Inc.	330 Gilmour St Ward 14 Ottawa ON K2E 1A9	ESE/71.2	-1.00	81
10	GEN	OTTAWA BOARD OF EDUCATION	330 GILMOUR STREET OTTAWA ON K2P 2P6	SE/73.1	-1.03	81
10	GEN	OTTAWA BOARD OF EDUCATION 29-129	330 GILMOUR STREET OTTAWA ON K2P 2P6	SE/73.1	-1.03	81
10	GEN	OTTAWA BOARD OF EDUCATION	ECOLE S. CHARLEBOIS, 2525, PROM. ALTA VISTA, C/O 330 GILMOUR ST. OTTAWA ON K2P 0P9	SE/73.1	-1.03	81
10	GEN	OTTAWA (SEE&USE ON1285703)	ECOLE S. CHARLEBOIS, 2525, PROM. ALTA VISTA, C/O 330 GILMOUR ST. OTTAWA ON K2P 0P9	SE/73.1	-1.03	82

Map Key	DB	Company/Site Name	Address	Dir/Dist (m)	Elev Diff (m)	Page Number
10	GEN	OTTAWA (SEE&USE ON1285703) 29-129	ECOLE S. CHARLEBOIS, 2525, PROM. ALTA VISTA, C/O 330 GILMOUR ST. OTTAWA ON K2P 0P9	SE/73.1	-1.03	82
10	RSC	1384274 Ontario Incorporated	330 GILMOUR ST, OTTAWA, ON, K2P 2P6 OTTAWA ON K2P 2P6	SE/73.1	-1.03	82
10	CA	1384274 Ontario Inc.	330 Gilmour St Ward 14 Ottawa ON K2P 2P6	SE/73.1	-1.03	83
11	SPL	s.21	283 Maclaren, Ottawa Ottawa ON	N/74.1	0.00	83
12	BORE		ON	SE/76.0	-1.00	84
13	CA	R.M. OF OTTAWA-CARLETON	LEWIS ST./BANK/METCALFE STS. OTTAWA CITY ON	S/94.6	-0.31	85
13	CA	OTTAWA CITY	LEWIS ST./BANK ST. (COMB. SEW) OTTAWA CITY ON	S/94.6	-0.31	86
14	EHS		331 Maclaren St Ottawa ON K2P0M4	W/98.0	0.85	86
15	EHS		334 Maclaren Street Ottawa ON K2P 0M6	W/106.9	1.08	86
16	EHS		300 Somerset St W Ottawa ON K2P0J6	NW/107.8	0.00	86
17	BORE		ON	W/107.8	0.28	87
18	SCT	Invenire4 Ltd.	260 Metcalfe St Unit 2A Ottawa ON K2P 1R6	ENE/111.8	-1.00	89
19	GEN	David Jordan Medicine Professional Corporation	301 O'Connor St. Ottawa ON K2P 1V6	SSE/112.7	-1.03	89

Map Key	DB	Company/Site Name	Address	Dir/Dist (m)	Elev Diff (m)	Page Number
19	GEN	David Jordan Medicine Professional Corporation	301 O'Connor St. Ottawa ON K2P 1V6	SSE/112.7	-1.03	89
19	GEN	David Jordan Medicine Professional Corporation	301 O'Connor St. Ottawa ON	SSE/112.7	-1.03	89
19	GEN	David Jordan Medicine Professional Corporation	301 O'Connor St. Ottawa ON K2P 1V6	SSE/112.7	-1.03	90
19	GEN	David Jordan Medicine Professional Corporation	301 O'Connor St. Ottawa ON K2P 1V6	SSE/112.7	-1.03	90
19	GEN	David Jordan Medicine Professional Corporation	301 O'Connor St. Ottawa ON K2P 1V6	SSE/112.7	-1.03	90
19	GEN	David Jordan Medicine Professional Corporation	301 O'Connor St. Ottawa ON K2P 1V6	SSE/112.7	-1.03	90
19	GEN	David Jordan Medicine Professional Corporation	301 O'Connor St. Ottawa ON K2P 1V6	SSE/112.7	-1.03	91
20	GEN	GLENVIEW CORPORATION	270 SOMERSET WEST OTTAWA ON K2P 0J7	N/118.1	-0.24	91
21	SPL	OTTAWA BOARD OF EDUCATION	300 GILMOUR ST. OTTAWA CITY ON	E/119.2	-1.00	91
22	EHS		335 Maclaren St Ottawa ON K2P0M5	W/120.1	1.01	92
23	GEN	Carleton Condominium Corporation 251	420 Lewis Street Ottawa ON K2P 0S9	SSE/122.6	-1.00	92
24	EHS		340 MacLaren Street Ottawa ON K2P 0M6	W/124.6	1.00	92
25	HINC		438 LEWIS STREET OTTAWA ON	S/125.9	-0.31	93

Map Key	DB	Company/Site Name	Address	Dir/Dist (m)	Elev Diff (m)	Page Number
26	WWIS		Ottawa ON <i>Well ID: 7218928</i>	WSW/131.4	1.08	93
27	EHS		371 Gilmour St Ottawa ON K2P0R2	WSW/131.9	1.08	96
28	EHS		252 Metcalfe Street Ottawa ON K2P 1R3	NE/132.1	-1.00	96
29	EHS		252 Metcalfe St. Ottawa ON K2P 1R3	NE/132.1	-1.00	96
30	BORE		ON	NW/135.6	0.00	96
31	EHS		324 Somerset Street West Ottawa ON K2P 0J9	WNW/138.6	1.00	98
32	GEN	AUBUT & NADEAU SERVICES INC.	342 MCLAREN STREET OTTAWA ON K2P 0M6	WSW/140.3	1.00	98
33	HINC		322 SOMERSET STREET WEST OTTAWA ON	WNW/142.8	1.03	98
34	EHS		326 Somerset St W Ottawa ON K2P0J9	W/146.6	1.00	98
35	GEN	CRAIG OFFICE PRODUCTS CORPORATION	329 WAVERLEY STREET OTTAWA ON K2P 0V9	SSE/152.2	-1.00	99
35	GEN	CRAIG OFFICE PRODUCTS CORPORATION 11-330	329 WAVERLEY STREET OTTAWA ON K2P 0V9	SSE/152.2	-1.00	99
36	SCT	Cdn Council-International Law	236 Metcalfe St Suite 215 Ottawa ON K2P 1R3	NNE/152.4	-1.00	99
37	EHS		341 MacLaren Street Ottawa ON K2P 2E2	W/154.4	1.00	100

Map Key	DB	Company/Site Name	Address	Dir/Dist (m)	Elev Diff (m)	Page Number
38	EHS		341 Maclaren St Ottawa ON K2P2E2	W/154.8	1.00	100
39	EHS		258-260 Somerset Street West Ottawa ON K2P 0J6	NNE/155.0	-1.00	100
40	NPCB	TAGGART CORPORATION	255 METCALFE STREET OTTAWA ON K2P 1R4	ENE/156.8	-1.00	100
40	OPCB	TAGGART CORPORATION	255 METCALFE STREET OTTAWA ON K2P 1R4	ENE/156.8	-1.00	100
40	OPCB	TAGGART CORPORATION	255 METCALFE STREET OTTAWA ON K2P 1R4	ENE/156.8	-1.00	100
40	OPCB	TAGGART CORPORATION	255 METCALFE STREET OTTAWA ON K2P 1R4	ENE/156.8	-1.00	101
40	OPCB	TAGGART CORPORATION	255 METCALFE STREET OTTAWA ON K2P 1R4	ENE/156.8	-1.00	101
40	NPCB	TAGGART CORPORATION	255 METCALFE STREET OTTAWA ON K2P 1R4	ENE/156.8	-1.00	101
41	WWIS		ON Well ID: 7211110	WNW/158.0	1.04	101
42	CA	R.M. OF OTTAWA-CARLETON	LEWIS ST/METCALFE ST. OTTAWA CITY ON	E/163.8	-1.93	103
43	EHS		375 Gilmour St Ottawa ON	WSW/164.4	1.00	103
44	EHS		338 Somerset Street West Ottawa Ontario Ottawa ON K2P 0J9	W/166.3	1.00	103
45	SCT	CDIA Report Newsletter	338 Somerset St W Unit 4 Ottawa ON K2P 0J9	W/168.0	1.00	103

Map Key	DB	Company/Site Name	Address	Dir/Dist (m)	Elev Diff (m)	Page Number
45	SPL	Enbridge Gas Distribution Inc.	338 Sommerset West Ottawa ON	W/168.0	1.00	104
45	SCT	whatif? Technologies Inc.	338 Somerset St W Unit 3 Ottawa ON K2P 0J9	W/168.0	1.00	104
46	EHS		234 O'connor St Ottawa ON K2P1T9	WNW/168.5	1.00	104
47	GEN	AUBUT & NADEAU SERVICES INC.	356 MCLAREN STREET OTTAWA ON K2P 0M6	WSW/171.7	1.00	105
47	EHS		356 MacLaren Street Ottawa ON K2P 0M6	WSW/171.7	1.00	105
48	HINC		338 SOMERSET STREET WEST OTTAWA ON	W/176.1	1.00	105
49	WWIS		OTTAWA ON Well ID: 7046637	W/176.1	1.00	105
50	ECA	The Corporation of the City of Ottawa	Gladstone Ave Ottawa ON K1N 5A1	SW/177.3	0.00	109
50	ECA	City of Ottawa	Bank St , from Somerset Street to Catherine Street Ottawa ON K1P 1J1	SW/177.3	0.00	109
50	ECA	City of Ottawa	Gladstone Ave Ottawa ON K1P 1J1	SW/177.3	0.00	109
50	ECA	The Regional Municipality of Ottawa-Carleton	Waverley Street Ottawa ON K2P 2L7	SW/177.3	0.00	110
50	ECA	The Regional Municipality of Ottawa-Carleton	Gladstone Ave Ottawa ON K2P 2L7	SW/177.3	0.00	110
50	ECA	The Corporation of the City of Ottawa	Waverley Street Ottawa ON K1N 5A1	SW/177.3	0.00	110

Map Key	DB	Company/Site Name	Address	Dir/Dist (m)	Elev Diff (m)	Page Number
50	ECA	City of Ottawa	Gladstone Ave Ottawa ON K1P 1J1	SW/177.3	0.00	110
50	ECA	City of Ottawa	Waverley Street Ottawa ON K1P 1J1	SW/177.3	0.00	111
50	ECA	City of Ottawa	Lewis St, MacDonald St, Gilmour St & Robert St Ottawa ON K1N 5A1	SW/177.3	0.00	111
50	ECA	City of Ottawa	Lewis Street, MacDonald Street, Gilmour Street, Waverley Street and Robert Street Ottawa ON K1N 5A1	SW/177.3	0.00	111
50	ECA	City of Ottawa	Gladstone Ave Ottawa ON K1P 1J1	SW/177.3	0.00	111
50	ECA	City of Ottawa	Gilmour Street (O'Connor to Metcalfe Streets) Ottawa ON K1S 5K2	SW/177.3	0.00	112
50	ECA	City of Ottawa	Gladstone Ave Ottawa ON K1P 1J1	SW/177.3	0.00	112
50	ECA	City of Ottawa	Bank St , from Somerset Street to Catherine Street Ottawa ON K1P 1J1	SW/177.3	0.00	112
50	ECA	City of Ottawa	Gladstone Ave Ottawa ON K1P 1J1	SW/177.3	0.00	113
51	RST	TOPIA ENERGY	311 O'CONNOR ST OTTAWA ON K2P 2G9	SSE/177.3	-0.97	113
52	PINC		231 O'CONNOR ST, OTTAWA ON	NW/178.1	0.80	113
53	EHS		322 Waverly Street Ottawa Ontario Ottawa ON K2P 0W3	SE/180.6	-1.76	113

<i>Map Key</i>	<i>DB</i>	<i>Company/Site Name</i>	<i>Address</i>	<i>Dir/Dist (m)</i>	<i>Elev Diff (m)</i>	<i>Page Number</i>
54	GEN	CMG	344 Waverley St. Ottawa ON K2P 0W5	SSE/181.0	-1.00	114
55	GEN	PUBLIC SERVICE ALLIANCE OF CANADA	233 GILMOUR ST. OTTAWA ON K2P 0P1	ENE/183.5	-1.69	114
55	GEN	PUBLIC SERVICE ALLIANCE OF CANADA 31-381	233 GILMOUR ST. OTTAWA ON K2P 0P1	ENE/183.5	-1.69	114
55	GEN	PSAC Holdings Ltd.	233 Gilmour Street Ottawa ON K2P 0P2	ENE/183.5	-1.69	114
55	GEN	PSAC Holdings Ltd.	233 Gilmour Street Ottawa ON	ENE/183.5	-1.69	115
55	GEN	PSAC Holdings Ltd.	233 Gilmour Street Ottawa ON	ENE/183.5	-1.69	115
55	GEN	PSAC HOLDINGS LTD.	233 GILMOUR STREET OTTAWA ON K1S 1V7	ENE/183.5	-1.69	115
56	CA	R.M. OF OTTAWA-CARLETON	SOMERSET ST./METCALFE ST. OTTAWA CITY ON	NNE/185.3	-1.00	116
56	CA	City of Ottawa	Somerset Street and Metcalfe Street Ottawa ON	NNE/185.3	-1.00	116
56	ECA	City of Ottawa	Somerset Street and Metcalfe St Ottawa ON K2G 6J8	NNE/185.3	-1.00	116
56	ECA	City of Ottawa	Somerset Street and Metcalfe St Ottawa ON K2G 6J8	NNE/185.3	-1.00	117
57	SPL		340 SOMERSET STREET WEST<UNOFFICIAL> Ottawa ON K2P 0J9	W/186.9	1.00	117
58	EHS		327 Somerset St W Ottawa ON K2P0J8	WNW/187.4	1.00	117

Map Key	DB	Company/Site Name	Address	Dir/Dist (m)	Elev Diff (m)	Page Number
59	WWIS		ON <i>Well ID: 7211111</i>	N/187.8	-1.06	118
60	EHS		302 Waverley Street Ottawa ON K2P 0W3	ESE/188.2	-2.00	119
61	EHS		318 Cooper St Ottawa ON	NNW/189.9	0.00	119
62	EHS		320 Cooper Street Ottawa ON K2P 0G7	NNW/189.9	0.00	119
62	EHS		320 Cooper St Ottawa ON K2P0G7	NNW/189.9	0.00	120
63	SPL	PRIVATE OWNER	LOT BESIDE 374 MACLAREN STREET. MOTOR VEHICLE (OPERATING FLUID) OTTAWA CITY ON K2P 0M6	WSW/191.8	0.97	120
64	CA	ALLAN KWAI	331 SOMERSET ST. W., SWM OTTAWA CITY ON K2P 0J8	WNW/194.7	1.00	120
65	SPL	Enbridge Gas Distribution Inc.	310 Cooper St. Ottawa ON	NNW/194.9	0.00	121
66	EHS		301 Metcalfe Street Ottawa ON K2P 1R9	E/198.0	-2.00	121
67	GEN	Timbercreek Communities	222 Metcalfe St Ottawa ON K2P 1R2	N/198.1	-1.00	121
68	BORE		ON	ESE/199.1	-2.00	122
69	SCT	Paramount Gold & Silver Corp.	346 Waverley St Ottawa ON K2P 0W5	S/202.6	-1.00	123
69	EHS		346 Waverley St Ottawa ON K2P 0W5	S/202.6	-1.00	123

Map Key	DB	Company/Site Name	Address	Dir/Dist (m)	Elev Diff (m)	Page Number
70	SCT	HICKS MEDIA	300 Cooper St Suite 30 Ottawa ON K2P 0G7	NNW/203.2	0.05	123
70	SCT	Hicks Media - Div. of Gidney News & Publishing Limited	300 Cooper St Suite 30 Ottawa ON K2P 0G7	NNW/203.2	0.05	124
71	EHS		225 MacLaren Street Ottawa ON K2P 0L4	NE/205.7	-2.08	124
72	EHS		301 Metcalfe St Ottawa ON K2P1R9	E/206.2	-2.00	124
73	EHS		354-362 & 366 Waverley Street Ottawa ON K2P 0W4	S/208.5	-1.00	124
74	GEN	FOSTER SPORT CENTER	305 BANK STREET OTTAWA ON K2P 1X7	W/208.7	1.31	124
74	GEN	FOSTER SPORT CENTER 15- 418	305 BANK STREET OTTAWA ON K2P 1X7	W/208.7	1.31	125
75	EHS		352/348/346 Somerset & 349 MacLaren Ottawa ON	W/209.8	1.00	125
76	EHS		371 Bank St Ottawa ON K2P1Y2	SW/210.1	1.00	125
77	EHS		222 MacLaren St Ottawa ON K2P0L8	ENE/211.1	-2.01	125
78	EHS		354, 362, 366 Waverley Street Ottawa ON	S/211.5	-1.00	126
79	EHS		222 MacLaren Street Ottawa ON K2P 0L8	ENE/211.5	-2.00	126
80	EHS		343 Somerset Street West Ottawa ON	W/212.8	1.00	126

Map Key	DB	Company/Site Name	Address	Dir/Dist (m)	Elev Diff (m)	Page Number
81	SCT	Air Force Productions Ltd.	222 Somerset St W Ottawa ON K2P 2G3	NE/213.2	-2.08	126
82	GEN	GTA'S Finest Restoration	236 Somerset Ottawa ON K2P0J4	NE/216.1	-1.14	126
83	EHS		246 Gilmour St Ottawa ON K2P 0P6	E/217.0	-2.00	127
84	BORE		ON	E/217.3	-2.00	127
85	PTTW	1578051 Ontario Inc.	237 Somerset Street West Ottawa ON K2P 0J3	NNE/217.4	-1.14	128
86	SPL	FRANCIS FUELS	379 WAVERLEY ST AT POLISH COMBATTANTS ASS'N BUILDING. TANK TRUCK (CARGO) OTTAWA CITY ON K2P 0W4	SSW/218.7	0.00	129
87	WWIS		OTTAWA ON Well ID: 1535586	W/219.6	1.00	129
88	GEN	TAGGART CORPORATION	235 SOMERSET STREET WEST OTTAWA ON K2P 0J3	NNE/220.8	-1.14	132
88	VAR	OLIVER MANGIONE MCCALLA & ASSOC	235 SOMERSET ST W OTTAWA ON K2P 0J3	NNE/220.8	-1.14	132
89	SPL	PRIVATE RESIDENCE	366 WAVERLY ST. FURNACE OIL TANK OTTAWA CITY ON	S/222.0	-1.00	132
90	GEN	Ottawa Mens Clinic	367 Bank st ottawa ON K2P 1Y2	SW/222.4	1.00	133
91	EHS		375 Bank Street Ottawa ON K2P 1Y2	SW/223.8	1.00	133
92	GEN	CANADIAN UNION OF POSTAL WORKERS	377 BANK STREET OTTAWA ON K2P 1Y3	SW/224.1	1.02	133

Map Key	DB	Company/Site Name	Address	Dir/Dist (m)	Elev Diff (m)	Page Number
92	GEN	Canadian Union of Postal Workers	377 Bank Street Ottawa ON K2P 1Y3	SW/224.1	1.02	133
92	EHS		377 Bank Street Ottawa ON K2P 1Y3	SW/224.1	1.02	133
93	GEN	Ottawa-Carleton District School Board Health & Safety	310 Elgin Street Ottawa ON K2P 1M4	E/224.8	-2.00	134
94	EHS		305 Metcalfe St Ottawa ON K2P1S1	E/228.2	-2.00	134
95	GEN	Ottawa-Carleton District School Board	Elgin Street Public School 310 Elgin Street Ottawa ON K2P 1M4	E/230.1	-2.00	134
95	GEN	Ottawa-Carleton District School Board	Elgin Street PS 310 Elgin Street Ottawa ON K2P 1M4	E/230.1	-2.00	135
95	GEN	Ottawa-Carleton District School Board	310 Elgin St. Ottawa ON K2P 1M4	E/230.1	-2.00	135
95	GEN	Ottawa-Carleton District School Board	310 Elgin Street Ottawa ON K2P 1M4	E/230.1	-2.00	135
95	GEN	Ottawa-Carleton District School Board	310 Elgin Street Ottawa ON K2P 1M4	E/230.1	-2.00	135
95	GEN	Ottawa-Carleton District School Board	310 Elgin Street Ottawa ON	E/230.1	-2.00	136
95	GEN	Ottawa-Carleton District School Board	310 Elgin Street Ottawa ON K2P 1M4	E/230.1	-2.00	136
95	GEN	Ottawa-Carleton District School Board	310 Elgin Street Ottawa ON K2P 1M4	E/230.1	-2.00	137
95	GEN	Ottawa-Carleton District School Board	310 Elgin Street Ottawa ON K2P 1M4	E/230.1	-2.00	137

Map Key	DB	Company/Site Name	Address	Dir/Dist (m)	Elev Diff (m)	Page Number
95	GEN	Ottawa-Carleton District School Board Health & Safety	310 Elgin Street Ottawa ON K2P 1M4	E/230.1	-2.00	137
96	CA	R.M. OF OTTAWA-CARLETON - O'CONNOR ST.	GILMOUR ST./BANK ST. OTTAWA CITY ON	WSW/230.2	1.00	138
97	EHS		330 Metcalfe Street Ottawa Ontario Ottawa ON K2P 1S4	ESE/232.5	-2.00	138
98	EHS		330 Metcalfe Street Ottawa ON K2P 1S4	ESE/232.9	-2.00	138
99	WWIS		OTTAWA ON <i>Well ID: 7212067</i>	WSW/237.5	2.00	139
100	OPCB	TAGGART CORPORATION	225 METCALFE STREET, SUITE 708 OTTAWA ON K2P 1P9	NNE/237.9	-1.00	141
100	GEN	ARTEXT (OUT OF BUS)	225 METCALFE STREET, SUITE 710 OTTAWA ON K2P 1P9	NNE/237.9	-1.00	142
100	GEN	ARTEXT ELECTRONIC PUBLISHING INC.	225 METCALFE STREET, SUITE 710 OTTAWA ON K2P 1P9	NNE/237.9	-1.00	142
100	SCT	F K Dental Lab Ltd	225 Metcalfe St Suite 500 Ottawa ON K2P 1P9	NNE/237.9	-1.00	142
100	NPCB	TAGGART CORPORATION	225 METCALFE STREET SUITE 708 OTTAWA ON K2P 1P9	NNE/237.9	-1.00	143
100	SCT	Chromatek Dental Laboratories	225 Metcalfe St Suite 500 Ottawa ON K2P 1P9	NNE/237.9	-1.00	143
100	OPCB	TAGGART CORPORATION	225 METCALFE STREET, SUITE 708 OTTAWA ON K2P 1P9	NNE/237.9	-1.00	143
100	GEN	TAGGART CORPORATION	708-225 Metcalfe Street OTTAWA ON K2P 1P9	NNE/237.9	-1.00	143

Map Key	DB	Company/Site Name	Address	Dir/Dist (m)	Elev Diff (m)	Page Number
100	GEN	Drs. John and Micaela Fitzgerald Dentistry Profess	225 Metcalfe Street Suite 102 Ottawa ON K2P 1P9	NNE/237.9	-1.00	144
100	GEN	Drs. John and Micaela Fitzgerald Dentistry Profess	225 Metcalfe Street Suite 102 Ottawa ON K2P 1P9	NNE/237.9	-1.00	144
100	GEN	Dr. J. Li Dentistry Professional Corporation	400-225 Metcalfe Street Ottawa ON K2P1P9	NNE/237.9	-1.00	144
100	GEN	dr stanley shiff/dr dana shiff	225 metcalfe st suite 503 ottawa ON K2P1P9	NNE/237.9	-1.00	145
100	GEN	Dr. J. Li Dentistry Professional Corporation	400-225 Metcalfe Street Ottawa ON K2P1P9	NNE/237.9	-1.00	145
100	GEN	Drs. John and Micaela Fitzgerald Dentistry Profess	225 Metcalfe Street Suite 102 Ottawa ON K2P 1P9	NNE/237.9	-1.00	145
100	GEN	Dr. J. Li Dentistry Professional Corporation	400-225 Metcalfe Street Ottawa ON K2P1P9	NNE/237.9	-1.00	146
100	GEN	dr stanley shiff/dr dana shiff	225 metcalfe st suite 503 ottawa ON K2P1P9	NNE/237.9	-1.00	146
100	GEN	Drs. John and Micaela Fitzgerald Dentistry Profess	225 Metcalfe Street Suite 102 Ottawa ON K2P 1P9	NNE/237.9	-1.00	146
100	GEN	Dr. J. Li Dentistry Professional Corporation	400-225 Metcalfe Street Ottawa ON K2P1P9	NNE/237.9	-1.00	147
100	GEN	Metcalfe Street Dental	225 Metcalfe Street, Unit 104 Ottawa ON K2P1P9	NNE/237.9	-1.00	147
100	GEN	dr stanley shiff/dr dana shiff	225 metcalfe st suite 503 ottawa ON K2P1P9	NNE/237.9	-1.00	147
100	GEN	Drs. John and Micaela Fitzgerald Dentistry Profess	225 Metcalfe Street Suite 102 Ottawa ON K2P 1P9	NNE/237.9	-1.00	148

Map Key	DB	Company/Site Name	Address	Dir/Dist (m)	Elev Diff (m)	Page Number
100	GEN	Metcalfe Street Dental	225 Metcalfe Street, Unit 104 Ottawa ON K2P1P9	NNE/237.9	-1.00	148
100	GEN	Metcalfe Street Dental	225 Metcalfe Street Unit 104 Ottawa ON K2P1P9	NNE/237.9	-1.00	148
101	BORE		ON	ESE/238.3	-2.00	149
102	WWIS		OTTAWA ON Well ID: 7212004	WSW/240.2	2.00	151
103	BORE		ON	NW/243.5	-0.12	153
104	CA	Tartan Land Corporation	331 Cooper Street, Suite 400 Ottawa ON K2P 0G5	NW/243.5	-0.12	156
104	CA	Tartan Land Corporation	331 Cooper Street, Suite 400 Ottawa ON K2P 0G5	NW/243.5	-0.12	156
104	CA	Tartan Land Corporation	331 Cooper Street, Suite 400 Ottawa ON K2P 0G5	NW/243.5	-0.12	156
104	ECA	South Nepean Development Corporation	331 Cooper Street, Suite 400 Ottawa ON K1R 7Y2	NW/243.5	-0.12	156
104	ECA	South Nepean Development Corporation	331 Cooper Street, Suite 400 Ottawa ON	NW/243.5	-0.12	157
104	ECA	South Nepean Development Corporation	331 Cooper Street, Suite 400 Ottawa ON	NW/243.5	-0.12	157
104	SPL	Enbridge Gas Distribution Inc.	331 Cooper St. Ottawa ON	NW/243.5	-0.12	157
105	PES	HARTMAN'S YOUR INDEPENDENT GROCER	296 BANK STREET OTTAWA ON K2P 1X8	WSW/244.2	2.06	158

Map Key	DB	Company/Site Name	Address	Dir/Dist (m)	Elev Diff (m)	Page Number
105	PES	HARTMAN'S YOUR INDEPENDENT GROCER	296 BANK STREET OTTAWA ON K2P 1X8	WSW/244.2	2.06	158
105	PES	HARTMAN'S YOUR INDEPENDENT GROCER	296 BANK ST OTTAWA ON K2P 1X8	WSW/244.2	2.06	159
105	PES	HARTMAN'S YOUR INDEPENDENT GROCER	296 BANK ST OTTAWA ON K2P 1X8	WSW/244.2	2.06	159
105	SPL	Parson Refrigeration (1985) Ltd.	296 Bank St. Ottawa ON K2P 1X8	WSW/244.2	2.06	159
105	CA	Bank and Somerset Holdings Limited	296 Bank Street Ottawa ON K2P 1X8	WSW/244.2	2.06	160
105	PES	HARTMAN'S YOUR INDEPENDENT GROCER	296 BANK ST OTTAWA ON K2P 1X8	WSW/244.2	2.06	160
105	SPL	Parson Refrigeration (1985) Ltd.	296 Bank St Ottawa ON	WSW/244.2	2.06	160
105	PES	MASSINE ENTERPRISES INC. O/A MASSINE'S YOUR INDEPENDENT GROCER	296 BANK ST OTTAWA ON K2P1X8	WSW/244.2	2.06	161
105	PES	LOBLAWS INC O/A BANK STREET YOUR INDEPENDENT GROCER	296 BANK ST OTTAWA ON K2P1X8	WSW/244.2	2.06	161
105	PES	HARTMAN'S YOUR INDEPENDENT GROCER	296 BANK ST OTTAWA ON K2P1X8	WSW/244.2	2.06	162
105	ECA	Bank and Somerset Holdings Limited	296 Bank Street Ottawa ON K2P 1X8	WSW/244.2	2.06	162
105	GEN	Loblaw Companies Limited	296 Bank St. Ottawa ON K2P 1X8	WSW/244.2	2.06	162
105	GEN	Loblaw Companies Limited	296 Bank St. Ottawa ON K2P 1X8	WSW/244.2	2.06	163

Map Key	DB	Company/Site Name	Address	Dir/Dist (m)	Elev Diff (m)	Page Number
105	GEN	LOBLAWS INC.	296 Bank St. Ottawa ON K2P 1X8	WSW/244.2	2.06	163
105	PES	HARTMAN'S YOUR INDEPENDENT GROCER	296 BANK ST OTTAWA ON K2P1X8	WSW/244.2	2.06	163
105	PES	HARTMAN'S YOUR INDEPENDENT GROCER	296 BANK ST OTTAWA ON K2P1X8	WSW/244.2	2.06	164
105	GEN	LOBLAWS INC.	296 Bank St. Ottawa ON K2P 1X8	WSW/244.2	2.06	164
106	WWIS		Ottawa ON Well ID: 7295732	WSW/244.7	0.89	164
107	EHS		366 Bank Street Ottawa ON K2P 1Y4	SW/245.5	0.98	167
108	EHS		353-357 Frank St Ottawa ON K2P 0X9	SSE/245.9	-1.00	167
109	SPL	The Buzz<UNOFFICIAL>	374 Bank Street Ottawa ON	SW/246.3	0.98	168
110	WWIS		Ottawa ON Well ID: 7295730	WSW/246.6	0.89	168
111	EHS		366- 380 BANK STREET (EVENS ONLY) OTTAWA ON K2P 1Y4	SW/246.6	0.98	171
112	EHS		218 MacLaren Street Ottawa ON K2P 0L4	ENE/247.4	-2.00	171
113	EHS		218 maclaren street ottawa ON K2P 0L7	ENE/247.4	-2.00	171
114	WWIS		Ottawa ON Well ID: 7295729	WSW/247.9	2.00	171

Map Key	DB	Company/Site Name	Address	Dir/Dist (m)	Elev Diff (m)	Page Number
115	INC		384 MacLaren Street, Ottawa ON	WSW/248.3	2.00	174
115	SPL	Enbridge Gas Distribution Inc.	384 MacLaren St Ottawa ON K2P 0M8	WSW/248.3	2.00	175
116	SCT	Biz Point Inc.	273 Bank St Ottawa ON K2P 1X5	W/248.3	2.02	176
117	SCT	DOMUS SOFTWARE LTD	309 COOPER ST UNIT 500 OTTAWA ON K2P 0G5	NNW/249.0	0.00	176
117	SCT	The Canadian Council on Social Development	309 Cooper St Floor 5 Ottawa ON K2P 0G5	NNW/249.0	0.00	176
117	SCT	Cdn Council on Social Dev	309 Cooper St Floor 5 Ottawa ON K2P 0G5	NNW/249.0	0.00	176
117	SCT	The Ottawa XPress	309 Cooper St Suite 401 Ottawa ON K2P 0G5	NNW/249.0	0.00	176
117	VAR	JACQUES WHITFORD LIMITED CONSULTING ENGINEERS	309 COOPER ST OTTAWA ON K2P 0G5	NNW/249.0	0.00	177
117	EHS		309 Cooper Street Ottawa ON K2P 0G5	NNW/249.0	0.00	177
118	EHS		393-395 Bank Street Ottawa ON	SSW/249.1	0.31	177
119	WWIS		OTTAWA ON Well ID: 7212003	WSW/249.8	2.00	177

Executive Summary: Summary By Data Source

BORE - Borehole

A search of the BORE database, dated 1875-Jul 2018 has found that there are 8 BORE site(s) within approximately 0.25 kilometers of the project property.

<u>Equal/Higher Elevation</u>	<u>Address</u>	<u>Direction</u>	<u>Distance (m)</u>	<u>Map Key</u>
	ON	W	107.84	<u>17</u>
	ON	NW	135.65	<u>30</u>

<u>Lower Elevation</u>	<u>Address</u>	<u>Direction</u>	<u>Distance (m)</u>	<u>Map Key</u>
	ON	NE	11.68	<u>2</u>
	ON	SE	76.01	<u>12</u>
	ON	ESE	199.15	<u>68</u>
	ON	E	217.31	<u>84</u>
	ON	ESE	238.33	<u>101</u>
	ON	NW	243.48	<u>103</u>

CA - Certificates of Approval

A search of the CA database, dated 1985-Oct 30, 2011* has found that there are 13 CA site(s) within approximately 0.25 kilometers of

the project property.

<u>Equal/Higher Elevation</u>	<u>Address</u>	<u>Direction</u>	<u>Distance (m)</u>	<u>Map Key</u>
OTTAWA CITY - BANK STREET	GILMOUR ST./O'CONNOR ST. OTTAWA CITY ON	SSW	56.15	<u>6</u>
ALLAN KWAI	331 SOMERSET ST. W., SWM OTTAWA CITY ON K2P 0J8	WNW	194.73	<u>64</u>
R.M. OF OTTAWA-CARLETON - O'CONNOR ST.	GILMOUR ST./BANK ST. OTTAWA CITY ON	WSW	230.16	<u>96</u>
Bank and Somerset Holdings Limited	296 Bank Street Ottawa ON K2P 1X8	WSW	244.18	<u>105</u>

<u>Lower Elevation</u>	<u>Address</u>	<u>Direction</u>	<u>Distance (m)</u>	<u>Map Key</u>
1384274 Ontario Inc.	330 Gilmour St Ward 14 Ottawa ON K2P 2P6	SE	73.13	<u>10</u>
R.M. OF OTTAWA-CARLETON	LEWIS ST/BANK/METCALFE STS. OTTAWA CITY ON	S	94.59	<u>13</u>
OTTAWA CITY	LEWIS ST./BANK ST. (COMB. SEW) OTTAWA CITY ON	S	94.59	<u>13</u>
R.M. OF OTTAWA-CARLETON	LEWIS ST/METCALFE ST. OTTAWA CITY ON	E	163.84	<u>42</u>
R.M. OF OTTAWA-CARLETON	SOMERSET ST./METCALFE ST. OTTAWA CITY ON	NNE	185.26	<u>56</u>
City of Ottawa	Somerset Street and Metcalfe Street Ottawa ON	NNE	185.26	<u>56</u>
Tartan Land Corporation	331 Cooper Street, Suite 400 Ottawa ON K2P 0G5	NW	243.51	<u>104</u>

Tartan Land Corporation	331 Cooper Street, Suite 400 Ottawa ON K2P 0G5	NW	243.51	104
Tartan Land Corporation	331 Cooper Street, Suite 400 Ottawa ON K2P 0G5	NW	243.51	104

ECA - Environmental Compliance Approval

A search of the ECA database, dated Oct 2011-Feb 29, 2020 has found that there are 22 ECA site(s) within approximately 0.25 kilometers of the project property.

<u>Equal/Higher Elevation</u>	<u>Address</u>	<u>Direction</u>	<u>Distance (m)</u>	<u>Map Key</u>
The Corporation of the City of Ottawa	Gladstone Ave Ottawa ON K1N 5A1	SW	177.33	50
City of Ottawa	Bank St , from Somerset Street to Catherine Street Ottawa ON K1P 1J1	SW	177.33	50
City of Ottawa	Gladstone Ave Ottawa ON K1P 1J1	SW	177.33	50
The Regional Municipality of Ottawa-Carleton	Waverley Street Ottawa ON K2P 2L7	SW	177.33	50
The Regional Municipality of Ottawa-Carleton	Gladstone Ave Ottawa ON K2P 2L7	SW	177.33	50
The Corporation of the City of Ottawa	Waverley Street Ottawa ON K1N 5A1	SW	177.33	50
City of Ottawa	Gladstone Ave Ottawa ON K1P 1J1	SW	177.33	50
City of Ottawa	Waverley Street Ottawa ON K1P 1J1	SW	177.33	50

<u>Equal/Higher Elevation</u>	<u>Address</u>	<u>Direction</u>	<u>Distance (m)</u>	<u>Map Key</u>
City of Ottawa	Lewis St, MacDonald St, Gilmour St & Robert St Ottawa ON K1N 5A1	SW	177.33	<u>50</u>
City of Ottawa	Lewis Street, MacDonald Street, Gilmour Street, Waverley Street and Robert Street Ottawa ON K1N 5A1	SW	177.33	<u>50</u>
City of Ottawa	Gladstone Ave Ottawa ON K1P 1J1	SW	177.33	<u>50</u>
City of Ottawa	Gilmour Street (O'Connor to Metcalfe Streets) Ottawa ON K1S 5K2	SW	177.33	<u>50</u>
City of Ottawa	Gladstone Ave Ottawa ON K1P 1J1	SW	177.33	<u>50</u>
City of Ottawa	Bank St , from Somerset Street to Catherine Street Ottawa ON K1P 1J1	SW	177.33	<u>50</u>
City of Ottawa	Gladstone Ave Ottawa ON K1P 1J1	SW	177.33	<u>50</u>
Bank and Somerset Holdings Limited	296 Bank Street Ottawa ON K2P 1X8	WSW	244.18	<u>105</u>
<u>Lower Elevation</u>	<u>Address</u>	<u>Direction</u>	<u>Distance (m)</u>	<u>Map Key</u>
1384274 Ontario Inc.	330 Gilmour St Ward 14 Ottawa ON K2E 1A9	ESE	71.22	<u>9</u>
City of Ottawa	Somerset Street and Metcalfe St Ottawa ON K2G 6J8	NNE	185.26	<u>56</u>
City of Ottawa	Somerset Street and Metcalfe St Ottawa ON K2G 6J8	NNE	185.26	<u>56</u>

South Nepean Development Corporation	331 Cooper Street, Suite 400 Ottawa ON	NW	243.51	104
South Nepean Development Corporation	331 Cooper Street, Suite 400 Ottawa ON K1R 7Y2	NW	243.51	104
South Nepean Development Corporation	331 Cooper Street, Suite 400 Ottawa ON	NW	243.51	104

EHS - ERIS Historical Searches

A search of the EHS database, dated 1999-Jan 31, 2020 has found that there are 51 EHS site(s) within approximately 0.25 kilometers of the project property.

<u>Equal/Higher Elevation</u>	<u>Address</u>	<u>Direction</u>	<u>Distance (m)</u>	<u>Map Key</u>
	267 O'Connor Street Ottawa ON K2P 1V3	SSW	39.10	5
	267 O'Connor Street Ottawa ON K2P 1V3	SSW	39.10	5
	267 O'connor St Ottawa ON K2P 1V3	SSW	39.10	5
	278-280 O'Connor St and 347 Gilmour St Ottawa ON K2P 1V4	WSW	69.18	8
	331 Maclaren St Ottawa ON K2P0M4	W	97.95	14
	334 MacLaren Street Ottawa ON K2P 0M6	W	106.91	15
	300 Somerset St W Ottawa ON K2P0J6	NW	107.83	16
	335 Maclaren St Ottawa ON K2P0M5	W	120.09	22

<u>Equal/Higher Elevation</u>	<u>Address</u>	<u>Direction</u>	<u>Distance (m)</u>	<u>Map Key</u>
	340 MacLaren Street Ottawa ON K2P 0M6	W	124.64	<u>24</u>
	371 Gilmour St Ottawa ON K2P0R2	WSW	131.89	<u>27</u>
	324 Somerset Street West Ottawa ON K2P 0J9	WNW	138.61	<u>31</u>
	326 Somerset St W Ottawa ON K2P0J9	W	146.62	<u>34</u>
	341 MacLaren Street Ottawa ON K2P 2E2	W	154.44	<u>37</u>
	341 Maclaren St Ottawa ON K2P2E2	W	154.80	<u>38</u>
	375 Gilmour St Ottawa ON	WSW	164.38	<u>43</u>
	338 Somerset Street West Ottawa Ontario Ottawa ON K2P 0J9	W	166.29	<u>44</u>
	234 O'connor St Ottawa ON K2P1T9	WNW	168.55	<u>46</u>
	356 MacLaren Street Ottawa ON K2P 0M6	WSW	171.71	<u>47</u>
	327 Somerset St W Ottawa ON K2P0J8	WNW	187.45	<u>58</u>

<u>Equal/Higher Elevation</u>	<u>Address</u>	<u>Direction</u>	<u>Distance (m)</u>	<u>Map Key</u>
	318 Cooper St Ottawa ON	NNW	189.85	<u>61</u>
	320 Cooper Street Ottawa ON K2P 0G7	NNW	189.93	<u>62</u>
	320 Cooper St Ottawa ON K2P0G7	NNW	189.93	<u>62</u>
	352/348/346 Somerset & 349 MacLaren Ottawa ON	W	209.77	<u>75</u>
	371 Bank St Ottawa ON K2P1Y2	SW	210.15	<u>76</u>
	343 Somerset Street West Ottawa ON	W	212.85	<u>80</u>
	375 Bank Street Ottawa ON K2P 1Y2	SW	223.83	<u>91</u>
	377 Bank Street Ottawa ON K2P 1Y3	SW	224.11	<u>92</u>
	366 Bank Street Ottawa ON K2P 1Y4	SW	245.49	<u>107</u>
	366- 380 BANK STREET (EVENS ONLY) OTTAWA ON K2P 1Y4	SW	246.65	<u>111</u>
	309 Cooper Street Ottawa ON K2P 0G5	NNW	248.97	<u>117</u>
	393-395 Bank Street Ottawa ON	SSW	249.07	<u>118</u>

<u>Equal/Higher Elevation</u>	<u>Address</u>	<u>Direction</u>	<u>Distance (m)</u>	<u>Map Key</u>
	252 Metcalfe Street Ottawa ON K2P 1R3	NE	132.09	<u>28</u>
	252 Metcalfe St. Ottawa ON K2P 1R3	NE	132.13	<u>29</u>
	258-260 Somerset Street West Ottawa ON K2P 0J6	NNE	154.97	<u>39</u>
	322 Waverly Street Ottawa Ontario Ottawa ON K2P 0W3	SE	180.63	<u>53</u>
	302 Waverley Street Ottawa ON K2P 0W3	ESE	188.19	<u>60</u>
	301 Metcalfe Street Ottawa ON K2P 1R9	E	197.95	<u>66</u>
	346 Waverley St Ottawa ON K2P 0W5	S	202.60	<u>69</u>
	225 MacLaren Street Ottawa ON K2P 0L4	NE	205.74	<u>71</u>
	301 Metcalfe St Ottawa ON K2P1R9	E	206.17	<u>72</u>
	354-362 & 366 Waverley Street Ottawa ON K2P 0W4	S	208.47	<u>73</u>
	222 Maclaren St Ottawa ON K2P0L8	ENE	211.15	<u>77</u>

354, 362, 366 Waverley Street Ottawa ON	S	211.47	78
222 MacLaren Street Ottawa ON K2P 0L8	ENE	211.50	79
246 Gilmour St Ottawa ON K2P 0P6	E	217.02	83
305 Metcalfe St Ottawa ON K2P1S1	E	228.22	94
330 Metcalfe Street Ottawa Ontario Ottawa ON K2P 1S4	ESE	232.53	97
330 Metcalfe Street Ottawa ON K2P 1S4	ESE	232.93	98
353-357 Frank St Ottawa ON K2P 0X9	SSE	245.95	108
218 MacLaren Street Ottawa ON K2P 0L4	ENE	247.35	112
218 maclaren street ottawa ON K2P 0L7	ENE	247.37	113

GEN - Ontario Regulation 347 Waste Generators Summary

A search of the GEN database, dated 1986-Jan 31, 2020 has found that there are 117 GEN site(s) within approximately 0.25 kilometers of the project property.

<u>Equal/Higher Elevation</u>	<u>Address</u>	<u>Direction</u>	<u>Distance (m)</u>	<u>Map Key</u>
Sajjad Giby Pharmacies Inc.	267 O'CONNOR STREET, UNIT 120 OTTAWA ON K2P 1V3	SW	3.92	1

<u>Equal/Higher Elevation</u>	<u>Address</u>	<u>Direction</u>	<u>Distance (m)</u>	<u>Map Key</u>
Ottawa Endoscopy & Day Surgery	267 O'connor Street Suite 207 Ottawa ON K2P 1V3	SW	3.92	<u>1</u>
Midtown Family Health	267 O'Connor ST. Suite 306 Ottawa ON K2P 1V3	SW	3.92	<u>1</u>
Central Ottawa Family Medicine Associates Ltd.	Suite 500 267 OConnor Street Ottawa ON K2P 1V3	SW	3.92	<u>1</u>
CBI Home Health formerly We Care Home Health	267 O'Connor Street Suite 609 Ottawa ON K2P 1V3	SW	3.92	<u>1</u>
KOPP CLINICAL LABORATORIES	267 O'CONNOR STREET, SUITE 104 OTTAWA ON K2P 1V3	SSW	39.10	<u>5</u>
KOPP CLINICAL LABORAT (OUT OF BUSINESS)	267 O'CONNOR STREET, SUITE 104 OTTAWA ON K2P 1V3	SSW	39.10	<u>5</u>
KOPP CLINICAL LABORATORIES 23-100	267 O'CONNOR STREET, SUITE 104 OTTAWA ON K2P 1V3	SSW	39.10	<u>5</u>
O'CONNOR PHARMACY	267 O'CONNER STREET OTTAWA ON K2P 1V3	SSW	39.10	<u>5</u>
CML HealthCare Inc.	267 O'Connor Street Ottawa ON K2P 1V3	SSW	39.10	<u>5</u>
CML HealthCare Inc.	267 O'Connor Street Ottawa ON K2P 1V3	SSW	39.10	<u>5</u>
CML HealthCare Inc.	267 O'Connor Street Ottawa ON K2P 1V3	SSW	39.10	<u>5</u>
Dr. Donald K. Wilson Medicine Prof. Corp.	403-267 O'Connor St Ottawa ON K2P 1V3	SSW	39.10	<u>5</u>

<u>Equal/Higher Elevation</u>	<u>Address</u>	<u>Direction</u>	<u>Distance (m)</u>	<u>Map Key</u>
Central Ottawa Family Medicine Associates Ltd.	Suite 500 267 O'Connor Street Ottawa ON K2P 1V3	SSW	39.10	5
Ottawa Endoscopy & Day Surgery	267 O'conner Street Suite 225 Ottawa ON K2P 1V3	SSW	39.10	5
Ottawa Endoscopy & Day Surgery	267 O'connor Street Suite 225 Ottawa ON	SSW	39.10	5
Central Ottawa Family Medicine Associates Ltd.	Suite 500 267 O'Connor Street Ottawa ON K2P 1V3	SSW	39.10	5
Dr. Donald K. Wilson Medicine Prof. Corp.	403-267 O'Connor St Ottawa ON K2P 1V3	SSW	39.10	5
CML HealthCare Inc.	267 O'Connor Street Ottawa ON K2P 1V3	SSW	39.10	5
Ottawa Endoscopy & Day Surgery	267 O'connor Street Suite 207 Ottawa ON	SSW	39.10	5
Central Ottawa Family Medicine Associates Ltd.	Suite 500 267 O'Connor Street Ottawa ON K2P 1V3	SSW	39.10	5
Dr. Donald K. Wilson Medicine Prof. Corp.	403-267 O'Connor St Ottawa ON K2P 1V3	SSW	39.10	5
LifeLabs LP	267 O'Connor Street, Unit B003 Ottawa ON	SSW	39.10	5
LifeLabs LP	267 O'Connor Street, Unit B003 Ottawa ON	SSW	39.10	5

<u>Equal/Higher Elevation</u>	<u>Address</u>	<u>Direction</u>	<u>Distance (m)</u>	<u>Map Key</u>
Dr. Donald K. Wilson Medicine Prof. Corp.	403-267 O'Connor St Ottawa ON	SSW	39.10	<u>5</u>
Central Ottawa Family Medicine Associates Ltd.	Suite 500 267 O'Connor Street Ottawa ON	SSW	39.10	<u>5</u>
Ottawa Endoscopy & Day Surgery	267 O'connor Street Suite 207 Ottawa ON	SSW	39.10	<u>5</u>
Midtown Family Health	267 O'Connor ST. Suite 306 Ottawa ON K2P 1V3	SSW	39.10	<u>5</u>
Sajjad Giby Pharmacies Inc.	267 O'CONNOR STREET, UNIT 120 OTTAWA ON K2P 1V3	SSW	39.10	<u>5</u>
Central Ottawa Family Medicine Associates Ltd.	Suite 500 267 O'Connor Street Ottawa ON K2P 1V3	SSW	39.10	<u>5</u>
We Care Home Health Services	267 O'Connor Street Suite 609 Ottawa ON K2P 1V3	SSW	39.10	<u>5</u>
Ottawa Endoscopy & Day Surgery	267 O'connor Street Suite 207 Ottawa ON K2P 1V3	SSW	39.10	<u>5</u>
We Care Home Health Services	267 O'Connor Street Suite 609 Ottawa ON K2P 1V3	SSW	39.10	<u>5</u>
LifeLabs LP	267 O'Connor Street, Unit B003 Ottawa ON K1S 1C2	SSW	39.10	<u>5</u>
Central Ottawa Family Medicine Associates Ltd.	Suite 500 267 O'Connor Street Ottawa ON K2P 1V3	SSW	39.10	<u>5</u>
Dr. Donald K. Wilson Medicine Prof. Corp.	403-267 O'Connor St Ottawa ON K2P1V3	SSW	39.10	<u>5</u>

<u>Equal/Higher Elevation</u>	<u>Address</u>	<u>Direction</u>	<u>Distance (m)</u>	<u>Map Key</u>
Ottawa Endoscopy & Day Surgery	267 O'connor Street Suite 207 Ottawa ON K2P 1V3	SSW	39.10	5
Sajjad Giby Pharmacies Inc.	267 O'CONNOR STREET, UNIT 120 OTTAWA ON K2P 1V3	SSW	39.10	5
Midtown Family Health	267 O'Connor ST. Suite 306 Ottawa ON K2P 1V3	SSW	39.10	5
Central Ottawa Family Medicine Associates Ltd.	Suite 500 267 O'Connor Street Ottawa ON K2P 1V3	SSW	39.10	5
LifeLabs LP	267 O'Connor Street, Unit B003 Ottawa ON K1S 1C2	SSW	39.10	5
Dr. Donald K. Wilson Medicine Prof. Corp.	403-267 O'Connor St Ottawa ON K2P1V3	SSW	39.10	5
Ottawa Endoscopy & Day Surgery	267 O'connor Street Suite 207 Ottawa ON K2P 1V3	SSW	39.10	5
Midtown Family Health	267 O'Connor ST. Suite 306 Ottawa ON K2P 1V3	SSW	39.10	5
Sajjad Giby Pharmacies Inc.	267 O'CONNOR STREET, UNIT 120 OTTAWA ON K2P 1V3	SSW	39.10	5
CBI Home Health formerly We Care Home Health	267 O'Connor Street Suite 609 Ottawa ON K2P 1V3	SSW	39.10	5
Ottawa Endoscopy & Day Surgery	267 O'connor Street Suite 207 Ottawa ON K2P 1V3	SSW	39.10	5

<u>Equal/Higher Elevation</u>	<u>Address</u>	<u>Direction</u>	<u>Distance (m)</u>	<u>Map Key</u>
Central Ottawa Family Medicine Associates Ltd.	Suite 500 267 OConnor Street Ottawa ON K2P 1V3	SSW	39.10	<u>5</u>
Midtown Family Health	267 O'Connor ST. Suite 306 Ottawa ON K2P 1V3	SSW	39.10	<u>5</u>
AUBUT & NADEAU SERVICES INC.	342 MCLAREN STREET OTTAWA ON K2P 0M6	WSW	140.33	<u>32</u>
AUBUT & NADEAU SERVICES INC.	356 MCLAREN STREET OTTAWA ON K2P 0M6	WSW	171.71	<u>47</u>
FOSTER SPORT CENTER	305 BANK STREET OTTAWA ON K2P 1X7	W	208.71	<u>74</u>
FOSTER SPORT CENTER 15-418	305 BANK STREET OTTAWA ON K2P 1X7	W	208.71	<u>74</u>
Ottawa Mens Clinic	367 Bank st ottawa ON K2P 1Y2	SW	222.37	<u>90</u>
CANADIAN UNION OF POSTAL WORKERS	377 BANK STREET OTTAWA ON K2P 1Y3	SW	224.11	<u>92</u>
Canadian Union of Postal Workers	377 Bank Street Ottawa ON K2P 1Y3	SW	224.11	<u>92</u>
Loblaw Companies Limited	296 Bank St. Ottawa ON K2P 1X8	WSW	244.18	<u>105</u>
Loblaw Companies Limited	296 Bank St. Ottawa ON K2P 1X8	WSW	244.18	<u>105</u>
LOBLAWS INC.	296 Bank St. Ottawa ON K2P 1X8	WSW	244.18	<u>105</u>

<u>Equal/Higher Elevation</u>	<u>Address</u>	<u>Direction</u>	<u>Distance (m)</u>	<u>Map Key</u>
LOBLAWS INC.	296 Bank St. Ottawa ON K2P 1X8	WSW	244.18	105

<u>Lower Elevation</u>	<u>Address</u>	<u>Direction</u>	<u>Distance (m)</u>	<u>Map Key</u>
Trilex Holdings Ltd (Care of District Reality)	307 GILMOUR ST OTTAWA ON K2P 0P7	E	37.10	4
OTTAWA BOARD OF EDUCATION	330 GILMOUR STREET OTTAWA ON K2P 2P6	SE	73.13	10
OTTAWA BOARD OF EDUCATION 29-129	330 GILMOUR STREET OTTAWA ON K2P 2P6	SE	73.13	10
OTTAWA BOARD OF EDUCATION	ECOLE S. CHARLEBOIS, 2525, PROM. ALTA VISTA, C/O 330 GILMOUR ST. OTTAWA ON K2P 0P9	SE	73.13	10
OTTAWA (SEE&USE ON1285703)	ECOLE S. CHARLEBOIS, 2525, PROM. ALTA VISTA, C/O 330 GILMOUR ST. OTTAWA ON K2P 0P9	SE	73.13	10
OTTAWA (SEE&USE ON1285703) 29-129	ECOLE S. CHARLEBOIS, 2525, PROM. ALTA VISTA, C/O 330 GILMOUR ST. OTTAWA ON K2P 0P9	SE	73.13	10
David Jordan Medicne Professional Corporation	301 O'Connor St. Ottawa ON K2P 1V6	SSE	112.74	19
David Jordan Medicne Professional Corporation	301 O'Connor St. Ottawa ON K2P 1V6	SSE	112.74	19
David Jordan Medicne Professional Corporation	301 O'Connor St. Ottawa ON	SSE	112.74	19

David Jordan Medicine Professional Corporation	301 O'Connor St. Ottawa ON K2P 1V6	SSE	112.74	19
David Jordan Medicine Professional Corporation	301 O'Connor St. Ottawa ON K2P 1V6	SSE	112.74	19
David Jordan Medicine Professional Corporation	301 O'Connor St. Ottawa ON K2P 1V6	SSE	112.74	19
David Jordan Medicine Professional Corporation	301 O'Connor St. Ottawa ON K2P 1V6	SSE	112.74	19
David Jordan Medicine Professional Corporation	301 O'Connor St. Ottawa ON K2P 1V6	SSE	112.74	19
GLENVIEW CORPORATION	270 SOMERSET WEST OTTAWA ON K2P 0J7	N	118.07	20
Carleton Condominium Corporation 251	420 Lewis Street Ottawa ON K2P 0S9	SSE	122.61	23
CRAIG OFFICE PRODUCTS CORPORATION	329 WAVERLEY STREET OTTAWA ON K2P 0V9	SSE	152.15	35
CRAIG OFFICE PRODUCTS CORPORATION 11-330	329 WAVERLEY STREET OTTAWA ON K2P 0V9	SSE	152.15	35
CMG	344 Waverley St. Ottawa ON K2P 0W5	SSE	181.05	54
PUBLIC SERVICE ALLIANCE OF CANADA	233 GILMOUR ST. OTTAWA ON K2P 0P1	ENE	183.51	55
PUBLIC SERVICE ALLIANCE OF CANADA 31-381	233 GILMOUR ST. OTTAWA ON K2P 0P1	ENE	183.51	55
PSAC Holdings Ltd.	233 Gilmour Street Ottawa ON K2P 0P2	ENE	183.51	55

PSAC Holdings Ltd.	233 Gilmour Street Ottawa ON	ENE	183.51	<u>55</u>
PSAC Holdings Ltd.	233 Gilmour Street Ottawa ON	ENE	183.51	<u>55</u>
PSAC HOLDINGS LTD.	233 GILMOUR STREET OTTAWA ON K1S 1V7	ENE	183.51	<u>55</u>
Timbercreek Communities	222 Metcalfe St Ottawa ON K2P 1R2	N	198.09	<u>67</u>
GTA'S Finest Restoration	236 Somerset Ottawa ON K2P0J4	NE	216.15	<u>82</u>
TAGGART CORPORATION	235 SOMERSET STREET WEST OTTAWA ON K2P 0J3	NNE	220.79	<u>88</u>
Ottawa-Carleton District School Board Health & Safety	310 Elgin Street Ottawa ON K2P 1M4	E	224.81	<u>93</u>
Ottawa-Carleton District School Board	Elgin Street Public School 310 Elgin Street Ottawa ON K2P 1M4	E	230.09	<u>95</u>
Ottawa-Carleton District School Board	Elgin Street PS 310 Elgin Street Ottawa ON K2P 1M4	E	230.09	<u>95</u>
Ottawa-Carleton District School Board	310 Elgin St. Ottawa ON K2P 1M4	E	230.09	<u>95</u>
Ottawa-Carleton District School Board	310 Elgin Street Ottawa ON K2P 1M4	E	230.09	<u>95</u>
Ottawa-Carleton District School Board	310 Elgin Street Ottawa ON K2P 1M4	E	230.09	<u>95</u>

Ottawa-Carleton District School Board	310 Elgin Street Ottawa ON	E	230.09	<u>95</u>
Ottawa-Carleton District School Board	310 Elgin Street Ottawa ON K2P 1M4	E	230.09	<u>95</u>
Ottawa-Carleton District School Board	310 Elgin Street Ottawa ON K2P 1M4	E	230.09	<u>95</u>
Ottawa-Carleton District School Board	310 Elgin Street Ottawa ON K2P 1M4	E	230.09	<u>95</u>
Ottawa-Carleton District School Board Health & Safety	310 Elgin Street Ottawa ON K2P 1M4	E	230.09	<u>95</u>
ARTEXT (OUT OF BUS)	225 METCALFE STREET, SUITE 710 OTTAWA ON K2P 1P9	NNE	237.94	<u>100</u>
ARTEXT ELECTRONIC PUBLISHING INC.	225 METCALFE STREET, SUITE 710 OTTAWA ON K2P 1P9	NNE	237.94	<u>100</u>
TAGGART CORPORATION	708-225 Metcalfe Street OTTAWA ON K2P 1P9	NNE	237.94	<u>100</u>
Drs. John and Micaela Fitzgerald Dentistry Profess	225 Metcalfe Street Suite 102 Ottawa ON K2P 1P9	NNE	237.94	<u>100</u>
Drs. John and Micaela Fitzgerald Dentistry Profess	225 Metcalfe Street Suite 102 Ottawa ON K2P 1P9	NNE	237.94	<u>100</u>
Dr. J. Li Dentistry Professional Corporation	400-225 Metcalfe Street Ottawa ON K2P1P9	NNE	237.94	<u>100</u>
dr stanley shiff/dr dana shiff	225 metcalfe st suite 503 ottawa ON K2P1P9	NNE	237.94	<u>100</u>
Dr. J. Li Dentistry Professional Corporation	400-225 Metcalfe Street Ottawa ON K2P1P9	NNE	237.94	<u>100</u>

Drs. John and Micaela Fitzgerald Dentistry Profess	225 Metcalfe Street Suite 102 Ottawa ON K2P 1P9	NNE	237.94	100
Dr. J. Li Dentistry Professional Corporation	400-225 Metcalfe Street Ottawa ON K2P1P9	NNE	237.94	100
dr stanley shiff/dr dana shiff	225 metcalfe st suite 503 ottawa ON K2P1P9	NNE	237.94	100
Drs. John and Micaela Fitzgerald Dentistry Profess	225 Metcalfe Street Suite 102 Ottawa ON K2P 1P9	NNE	237.94	100
Dr. J. Li Dentistry Professional Corporation	400-225 Metcalfe Street Ottawa ON K2P1P9	NNE	237.94	100
Metcalfe Street Dental	225 Metcalfe Street, Unit 104 Ottawa ON K2P1P9	NNE	237.94	100
dr stanley shiff/dr dana shiff	225 metcalfe st suite 503 ottawa ON K2P1P9	NNE	237.94	100
Drs. John and Micaela Fitzgerald Dentistry Profess	225 Metcalfe Street Suite 102 Ottawa ON K2P 1P9	NNE	237.94	100
Metcalfe Street Dental	225 Metcalfe Street, Unit 104 Ottawa ON K2P1P9	NNE	237.94	100
Metcalfe Street Dental	225 Metcalfe Street Unit 104 Ottawa ON K2P1P9	NNE	237.94	100

HINC - TSSA Historic Incidents

A search of the HINC database, dated 2006-June 2009* has found that there are 4 HINC site(s) within approximately 0.25 kilometers of the project property.

<u>Equal/Higher Elevation</u>	<u>Address</u>	<u>Direction</u>	<u>Distance (m)</u>	<u>Map Key</u>
	293 McLAREN STREET OTTAWA ON	NW	63.00	7
	322 SOMERSET STREET WEST OTTAWA ON	WNW	142.84	33
	338 SOMERSET STREET WEST OTTAWA ON	W	176.13	48

<u>Lower Elevation</u>	<u>Address</u>	<u>Direction</u>	<u>Distance (m)</u>	<u>Map Key</u>
	438 LEWIS STREET OTTAWA ON	S	125.89	25

INC - Fuel Oil Spills and Leaks

A search of the INC database, dated Feb 28, 2017 has found that there are 1 INC site(s) within approximately 0.25 kilometers of the project property.

<u>Equal/Higher Elevation</u>	<u>Address</u>	<u>Direction</u>	<u>Distance (m)</u>	<u>Map Key</u>
	384 MacLaren Street, Ottawa ON	WSW	248.34	115

NPCB - National PCB Inventory

A search of the NPCB database, dated 1988-2008* has found that there are 3 NPCB site(s) within approximately 0.25 kilometers of the project property.

<u>Lower Elevation</u>	<u>Address</u>	<u>Direction</u>	<u>Distance (m)</u>	<u>Map Key</u>
TAGGART CORPORATION	255 METCALFE STREET OTTAWA ON K2P 1R4	ENE	156.84	40
TAGGART CORPORATION	255 METCALFE STREET OTTAWA ON K2P 1R4	ENE	156.84	40
TAGGART CORPORATION	225 METCALFE STREET SUITE 708 OTTAWA ON K2P 1P9	NNE	237.94	100

OPCB - Inventory of PCB Storage Sites

A search of the OPCB database, dated 1987-Oct 2004; 2012-Dec 2013 has found that there are 6 OPCB site(s) within approximately 0.25 kilometers of the project property.

<u>Lower Elevation</u>	<u>Address</u>	<u>Direction</u>	<u>Distance (m)</u>	<u>Map Key</u>
TAGGART CORPORATION	255 METCALFE STREET OTTAWA ON K2P 1R4	ENE	156.84	40
TAGGART CORPORATION	255 METCALFE STREET OTTAWA ON K2P 1R4	ENE	156.84	40
TAGGART CORPORATION	255 METCALFE STREET OTTAWA ON K2P 1R4	ENE	156.84	40
TAGGART CORPORATION	255 METCALFE STREET OTTAWA ON K2P 1R4	ENE	156.84	40
TAGGART CORPORATION	225 METCALFE STREET, SUITE 708 OTTAWA ON K2P 1P9	NNE	237.94	100
TAGGART CORPORATION	225 METCALFE STREET, SUITE 708 OTTAWA ON K2P 1P9	NNE	237.94	100

PES - Pesticide Register

A search of the PES database, dated 1988-Feb 2020 has found that there are 10 PES site(s) within approximately 0.25 kilometers of the project property.

<u>Equal/Higher Elevation</u>	<u>Address</u>	<u>Direction</u>	<u>Distance (m)</u>	<u>Map Key</u>
HARTMAN'S YOUR INDEPENDENT GROCER	296 BANK ST OTTAWA ON K2P 1X8	WSW	244.18	105
HARTMAN'S YOUR INDEPENDENT GROCER	296 BANK ST OTTAWA ON K2P1X8	WSW	244.18	105
HARTMAN'S YOUR INDEPENDENT GROCER	296 BANK STREET OTTAWA ON K2P 1X8	WSW	244.18	105

<u>Equal/Higher Elevation</u>	<u>Address</u>	<u>Direction</u>	<u>Distance (m)</u>	<u>Map Key</u>
HARTMAN'S YOUR INDEPENDENT GROCER	296 BANK STREET OTTAWA ON K2P 1X8	WSW	244.18	105
HARTMAN'S YOUR INDEPENDENT GROCER	296 BANK ST OTTAWA ON K2P 1X8	WSW	244.18	105
HARTMAN'S YOUR INDEPENDENT GROCER	296 BANK ST OTTAWA ON K2P1X8	WSW	244.18	105
HARTMAN'S YOUR INDEPENDENT GROCER	296 BANK ST OTTAWA ON K2P 1X8	WSW	244.18	105
MASSINE ENTERPRISES INC. O/A MASSINE'S YOUR INDEPENDENT GROCER	296 BANK ST OTTAWA ON K2P1X8	WSW	244.18	105
LOBLAWS INC O/A BANK STREET YOUR INDEPENDENT GROCER	296 BANK ST OTTAWA ON K2P1X8	WSW	244.18	105
HARTMAN'S YOUR INDEPENDENT GROCER	296 BANK ST OTTAWA ON K2P1X8	WSW	244.18	105

PINC - Pipeline Incidents

A search of the PINC database, dated Feb 28, 2017 has found that there are 1 PINC site(s) within approximately 0.25 kilometers of the project property.

<u>Equal/Higher Elevation</u>	<u>Address</u>	<u>Direction</u>	<u>Distance (m)</u>	<u>Map Key</u>
	231 O'CONNOR ST, OTTAWA ON	NW	178.08	52

PTTW - Permit to Take Water

A search of the PTTW database, dated 1994-Feb 29, 2020 has found that there are 1 PTTW site(s) within approximately 0.25 kilometers of the project property.

<u>Lower Elevation</u>	<u>Address</u>	<u>Direction</u>	<u>Distance (m)</u>	<u>Map Key</u>
1578051 Ontario Inc.	237 Somerset Street West Ottawa ON K2P 0J3	NNE	217.42	85

RSC - Record of Site Condition

A search of the RSC database, dated 1997-Sept 2001, Oct 2004-Jan 2020 has found that there are 1 RSC site(s) within approximately 0.25 kilometers of the project property.

<u>Lower Elevation</u>	<u>Address</u>	<u>Direction</u>	<u>Distance (m)</u>	<u>Map Key</u>
1384274 Ontario Incorporated	330 GILMOUR ST, OTTAWA, ON, K2P 2P6 OTTAWA ON K2P 2P6	SE	73.13	10

RST - Retail Fuel Storage Tanks

A search of the RST database, dated 1999-Jan 31, 2020 has found that there are 1 RST site(s) within approximately 0.25 kilometers of the project property.

<u>Lower Elevation</u>	<u>Address</u>	<u>Direction</u>	<u>Distance (m)</u>	<u>Map Key</u>
TOPIA ENERGY	311 O'CONNOR ST OTTAWA ON K2P 2G9	SSE	177.35	51

SCT - Scott's Manufacturing Directory

A search of the SCT database, dated 1992-Mar 2011* has found that there are 21 SCT site(s) within approximately 0.25 kilometers of the project property.

<u>Equal/Higher Elevation</u>	<u>Address</u>	<u>Direction</u>	<u>Distance (m)</u>	<u>Map Key</u>
DENTAL TECHNOLOGY GROUP INC.	267 O'CONNOR ST SUITE 101 OTTAWA ON K2P 1V3	SSW	39.10	5
E.L. LITTLEJOHN & ASSOCIATES	267 O'Connor St Ottawa ON K2P 1V3	SSW	39.10	5
The Dental Technology Group	267 O'Connor St Suite 101 Ottawa ON K2P 1V3	SSW	39.10	5
E.L. Littlejohn & Associates Ltd.	267 O'Connor St Ottawa ON K2P 1V3	SSW	39.10	5

<u>Equal/Higher Elevation</u>	<u>Address</u>	<u>Direction</u>	<u>Distance (m)</u>	<u>Map Key</u>
whatif? Technologies Inc.	338 Somerset St W Unit 3 Ottawa ON K2P 0J9	W	167.97	<u>45</u>
CDIA Report Newsletter	338 Somerset St W Unit 4 Ottawa ON K2P 0J9	W	167.97	<u>45</u>
Hicks Media - Div. of Gidney News & Publishing Limited	300 Cooper St Suite 30 Ottawa ON K2P 0G7	NNW	203.20	<u>70</u>
HICKS MEDIA	300 Cooper St Suite 30 Ottawa ON K2P 0G7	NNW	203.20	<u>70</u>
Biz Point Inc.	273 Bank St Ottawa ON K2P 1X5	W	248.34	<u>116</u>
The Ottawa XPress	309 Cooper St Suite 401 Ottawa ON K2P 0G5	NNW	248.97	<u>117</u>
Cdn Council on Social Dev	309 Cooper St Floor 5 Ottawa ON K2P 0G5	NNW	248.97	<u>117</u>
The Canadian Council on Social Development	309 Cooper St Floor 5 Ottawa ON K2P 0G5	NNW	248.97	<u>117</u>
DOMUS SOFTWARE LTD	309 COOPER ST UNIT 500 OTTAWA ON K2P 0G5	NNW	248.97	<u>117</u>
<u>Lower Elevation</u>	<u>Address</u>	<u>Direction</u>	<u>Distance (m)</u>	<u>Map Key</u>
Innova Envelope	270 MacLaren St Ottawa ON K2P 0M3	NE	36.89	<u>3</u>
Supremex Inc.	270 MacLaren St Suite 25 Ottawa ON K2P 0M3	NE	36.89	<u>3</u>

Invenire4 Ltd.	260 Metcalfe St Unit 2A Ottawa ON K2P 1R6	ENE	111.79	18
Cdn Council-International Law	236 Metcalfe St Suite 215 Ottawa ON K2P 1R3	NNE	152.38	36
Paramount Gold & Silver Corp.	346 Waverley St Ottawa ON K2P 0W5	S	202.60	69
Air Force Productions Ltd.	222 Somerset St W Ottawa ON K2P 2G3	NE	213.23	81
Chromatek Dental Laboratories	225 Metcalfe St Suite 500 Ottawa ON K2P 1P9	NNE	237.94	100
F K Dental Lab Ltd	225 Metcalfe St Suite 500 Ottawa ON K2P 1P9	NNE	237.94	100

SPL - Ontario Spills

A search of the SPL database, dated 1988-Aug 2019 has found that there are 13 SPL site(s) within approximately 0.25 kilometers of the project property.

<u>Equal/Higher Elevation</u>	<u>Address</u>	<u>Direction</u>	<u>Distance (m)</u>	<u>Map Key</u>
s.21	283 Maclaren, Ottawa Ottawa ON	N	74.12	11
Enbridge Gas Distribution Inc.	338 Sommerset West Ottawa ON	W	167.97	45
	340 SOMERSET STREET WEST<UNOFFICIAL> Ottawa ON K2P 0J9	W	186.94	57
PRIVATE OWNER	LOT BESIDE 374 MACLAREN STREET. MOTOR VEHICLE (OPERATING FLUID) OTTAWA CITY ON K2P 0M6	WSW	191.78	63
Enbridge Gas Distribution Inc.	310 Cooper St. Ottawa ON	NNW	194.86	65

<u>Equal/Higher Elevation</u>	<u>Address</u>	<u>Direction</u>	<u>Distance (m)</u>	<u>Map Key</u>
FRANCIS FUELS	379 WAVERLEY ST AT POLISH COMBATTANTS ASS'N BUILDING. TANK TRUCK (CARGO) OTTAWA CITY ON K2P 0W4	SSW	218.70	86
Parson Refrigeration (1985) Ltd.	296 Bank St. Ottawa ON K2P 1X8	WSW	244.18	105
Parson Refrigeration (1985) Ltd.	296 Bank St Ottawa ON	WSW	244.18	105
The Buzz<UNOFFICIAL>	374 Bank Street Ottawa ON	SW	246.28	109
Enbridge Gas Distribution Inc.	384 MacLaren St Ottawa ON K2P 0M8	WSW	248.34	115

<u>Lower Elevation</u>	<u>Address</u>	<u>Direction</u>	<u>Distance (m)</u>	<u>Map Key</u>
OTTAWA BOARD OF EDUCATION	300 GILMOUR ST. OTTAWA CITY ON	E	119.19	21
PRIVATE RESIDENCE	366 WAVERLY ST. FURNACE OIL TANK OTTAWA CITY ON	S	221.99	89
Enbridge Gas Distribution Inc.	331 Cooper St. Ottawa ON	NW	243.51	104

VAR - Variances for Abandonment of Underground Storage Tanks

A search of the VAR database, dated Feb 28, 2017 has found that there are 2 VAR site(s) within approximately 0.25 kilometers of the project property.

<u>Equal/Higher Elevation</u>	<u>Address</u>	<u>Direction</u>	<u>Distance (m)</u>	<u>Map Key</u>
JACQUES WHITFORD LIMITED CONSULTING ENGINEERS	309 COOPER ST OTTAWA ON K2P 0G5	NNW	248.97	117

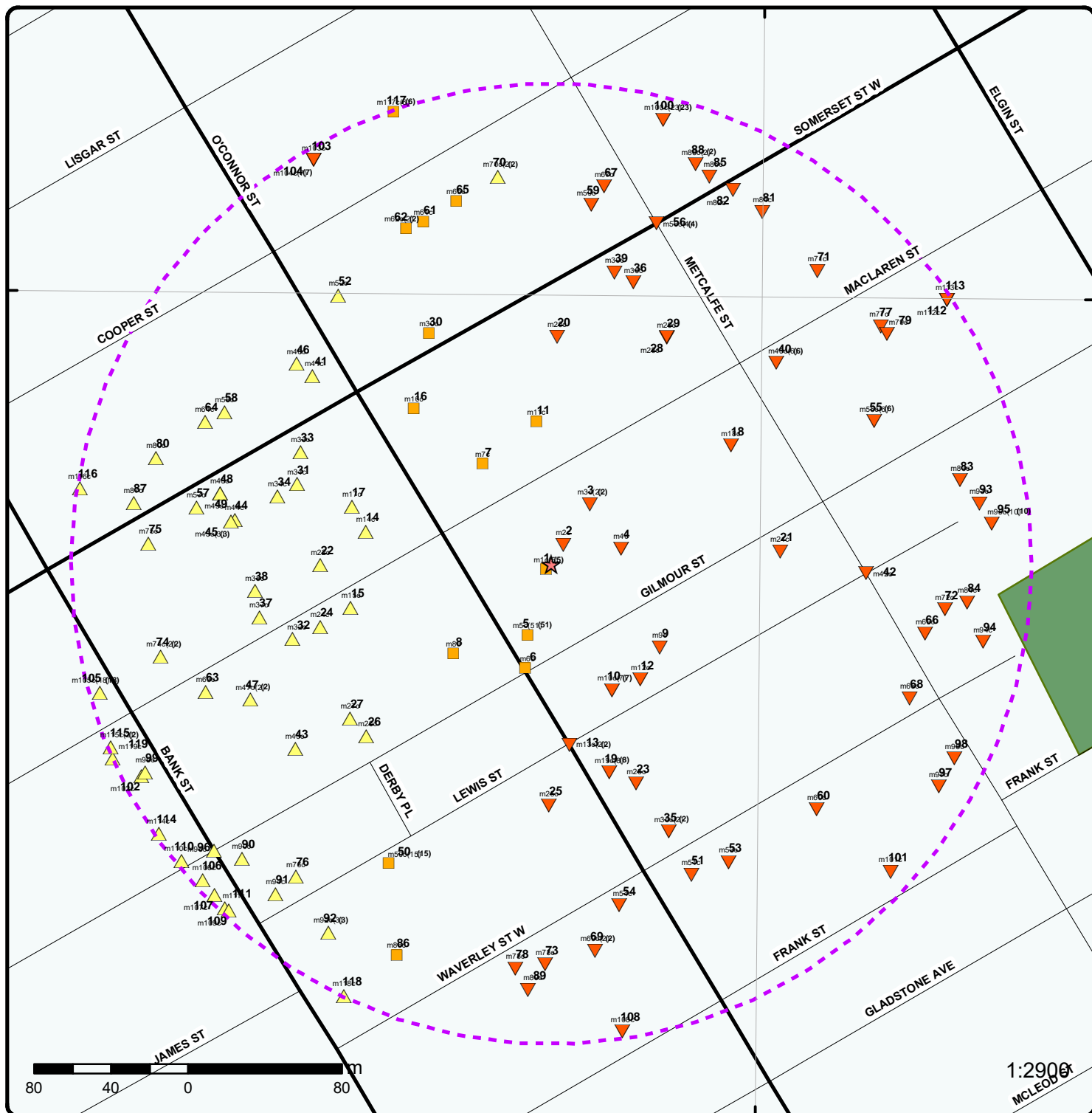
<u>Equal/Higher Elevation</u>	<u>Address</u>	<u>Direction</u>	<u>Distance (m)</u>	<u>Map Key</u>
Lower Elevation	Address	Direction	Distance (m)	Map Key
OLIVER MANGIONE MCCALLA & ASSOC	235 SOMERSET ST W OTTAWA ON K2P 0J3	NNE	220.79	88

WWIS - Water Well Information System

A search of the WWIS database, dated Feb 28, 2019 has found that there are 11 WWIS site(s) within approximately 0.25 kilometers of the project property.

<u>Equal/Higher Elevation</u>	<u>Address</u>	<u>Direction</u>	<u>Distance (m)</u>	<u>Map Key</u>
	Ottawa ON <i>Well ID: 7218928</i>	WSW	131.38	26
	ON <i>Well ID: 7211110</i>	WNW	158.04	41
	OTTAWA ON <i>Well ID: 7046637</i>	W	176.13	49
	OTTAWA ON <i>Well ID: 1535586</i>	W	219.57	87
	OTTAWA ON <i>Well ID: 7212067</i>	WSW	237.46	99
	OTTAWA ON <i>Well ID: 7212004</i>	WSW	240.15	102
	Ottawa ON <i>Well ID: 7295732</i>	WSW	244.71	106
	Ottawa ON <i>Well ID: 7295730</i>	WSW	246.59	110

<u>Equal/Higher Elevation</u>	<u>Address</u>	<u>Direction</u>	<u>Distance (m)</u>	<u>Map Key</u>
	Ottawa ON <i>Well ID: 7295729</i>	WSW	247.87	114
	OTTAWA ON <i>Well ID: 7212003</i>	WSW	249.78	119
<u>Lower Elevation</u>	<u>Address</u>	<u>Direction</u>	<u>Distance (m)</u>	<u>Map Key</u>
	ON <i>Well ID: 7211111</i>	N	187.76	59



Map : 0.25 Kilometer Radius

Order Number: 20200323030

Address: 267 O'Connor Street, Ottawa, ON

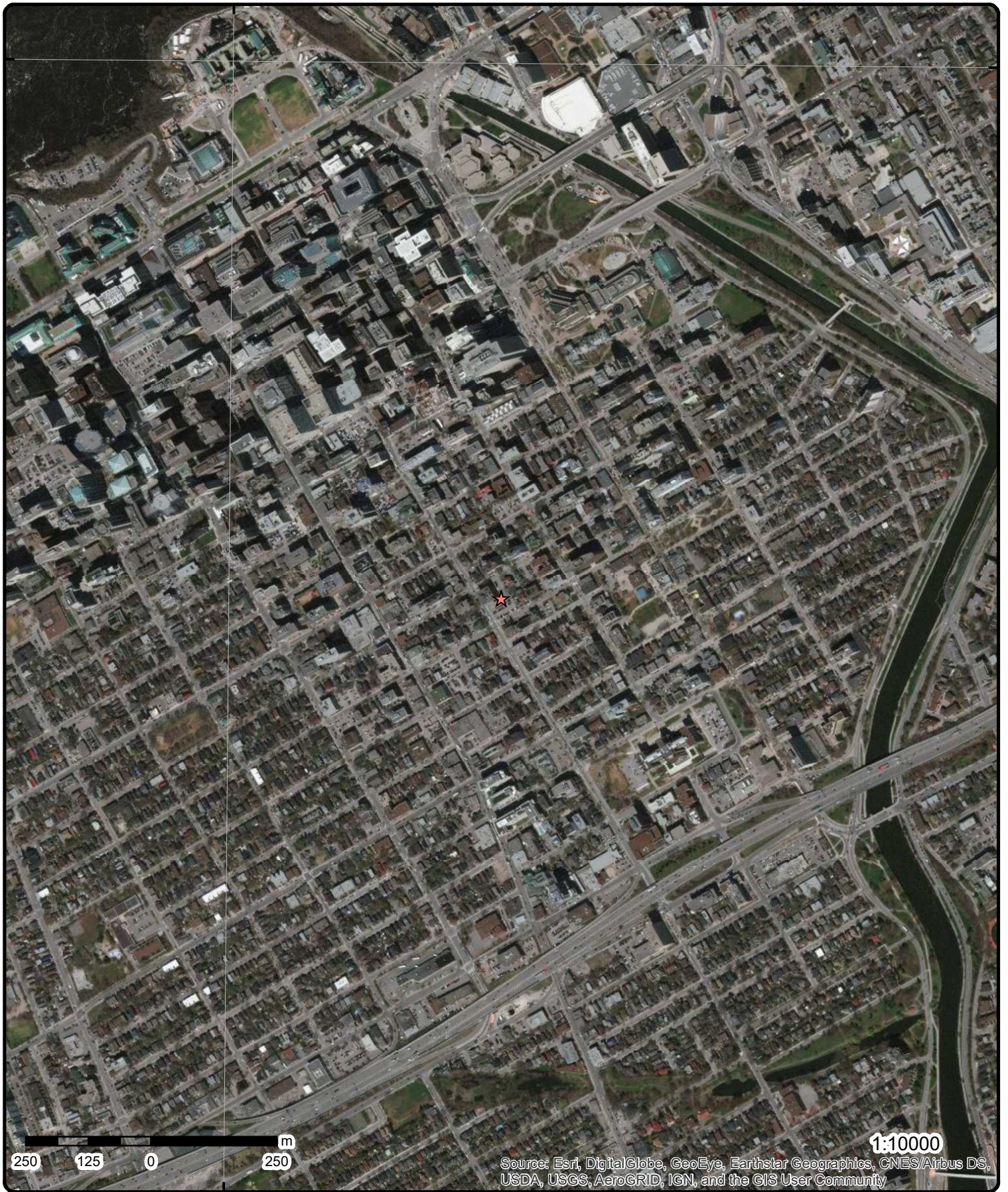


Project Property	Expressway	Industrial and Resource - Regions	National Park
Buffer Outline	Principal Highway	Main Line	Provincial or Territorial Park
Eris Sites with Higher Elevation	Secondary Highway	Sidetrack	Other Park
Eris Sites with Same Elevation	Major Road	Transit Line	Golf Course or Driving Range
Eris Sites with Lower Elevation	Local road	Abandoned Line	Park or Sports Field
Eris Sites with Unknown Elevation	Trail	Proposed Road	Other Recreation Area
	Ferry Route/Ice Road		

75°42'W

45°25'30"N

45°25'30"N



Aerial Year: 2019

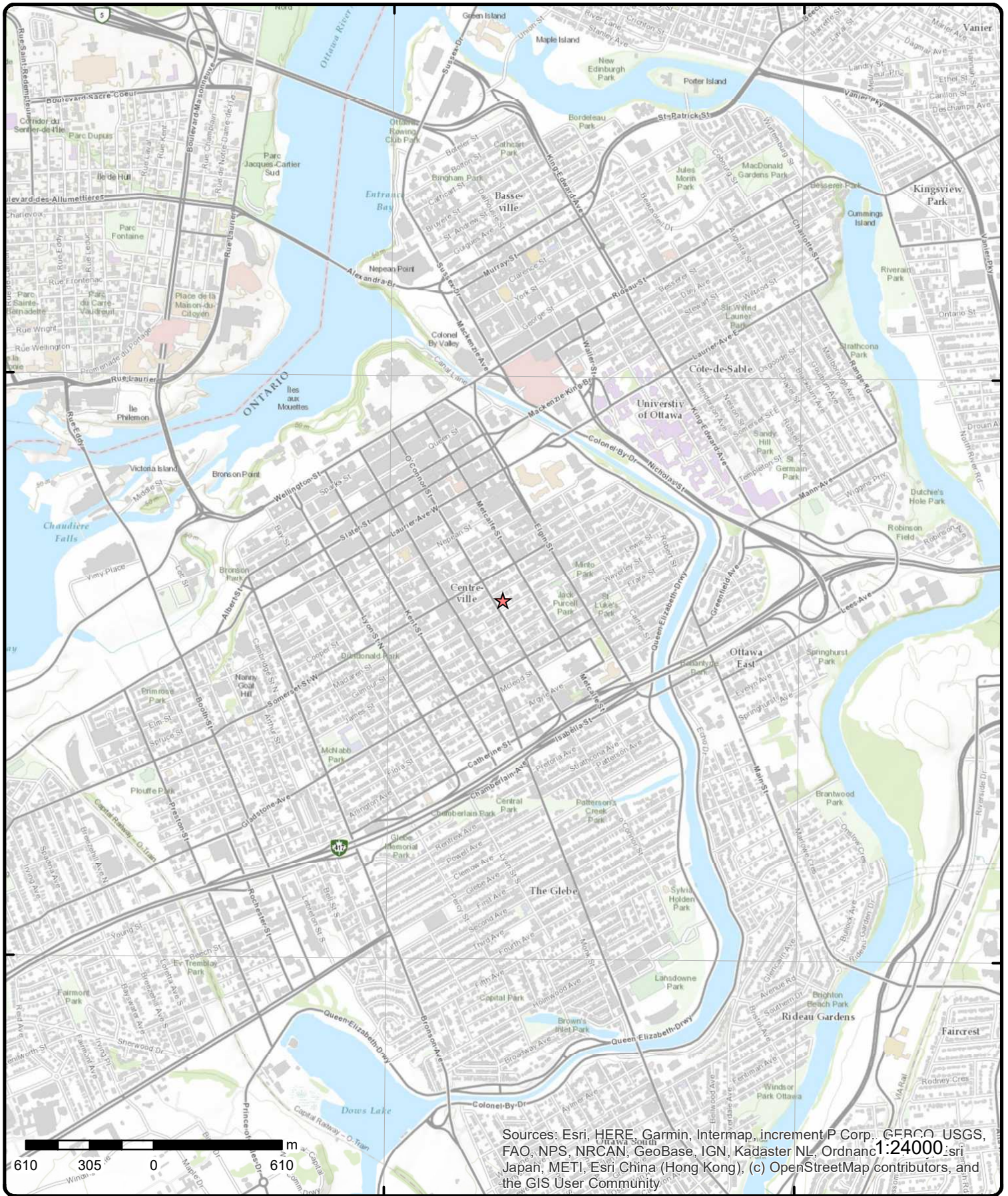
Address: 267 O'Connor Street, Ottawa, ON

Source: ESRI World Imagery

Order Number: 20200323030



© ERIS Information Limited Partnership



Topographic Map

Address: 267 O'Connor Street, ON

Source: ESRI World Topographic Map

Order Number: 20200323030



© ERIS Information Limited Partnership

Detail Report

Map Key	Number of Records	Direction/ Distance (m)	Elev/Diff (m)	Site	DB
1	1 of 5	SW/3.9	74.9 / 0.00	Sajjad Giby Pharmacies Inc. 267 O'CONNOR STREET, UNIT 120 OTTAWA ON K2P 1V3	GEN
Generator No: ON3475419 Status: Registered Approval Years: As of Oct 2019 Contam. Facility: MHSW Facility: SIC Code: SIC Description:		PO Box No: Country: Canada Choice of Contact: Co Admin: Phone No Admin:			
<u>Detail(s)</u>					
Waste Class:		261 A			
Waste Class Desc:		Pharmaceuticals			
Waste Class:		312 P			
Waste Class Desc:		Pathological wastes			
1	2 of 5	SW/3.9	74.9 / 0.00	Ottawa Endoscopy & Day Surgery 267 O'connor Street Suite 207 Ottawa ON K2P 1V3	GEN
Generator No: ON7074415 Status: Registered Approval Years: As of Oct 2019 Contam. Facility: MHSW Facility: SIC Code: SIC Description:		PO Box No: Country: Canada Choice of Contact: Co Admin: Phone No Admin:			
<u>Detail(s)</u>					
Waste Class:		312 P			
Waste Class Desc:		Pathological wastes			
1	3 of 5	SW/3.9	74.9 / 0.00	Midtown Family Health 267 O'Connor ST. Suite 306 Ottawa ON K2P 1V3	GEN
Generator No: ON5935207 Status: Registered Approval Years: As of Oct 2019 Contam. Facility: MHSW Facility: SIC Code: SIC Description:		PO Box No: Country: Canada Choice of Contact: Co Admin: Phone No Admin:			
<u>Detail(s)</u>					
Waste Class:		261 A			

Map Key	Number of Records	Direction/ Distance (m)	Elev/Diff (m)	Site	DB
Waste Class Desc:		Pharmaceuticals			
Waste Class:		312 P			
Waste Class Desc:		Pathological wastes			
1	4 of 5	SW/3.9	74.9 / 0.00	Central Ottawa Family Medicine Associates Ltd. Suite 500 267 OConnor Street Ottawa ON K2P 1V3	GEN
Generator No:		ON6644068		PO Box No:	
Status:		Registered		Country: Canada	
Approval Years:		As of Oct 2019		Choice of Contact:	
Contam. Facility:		Co Admin:			
MHSW Facility:		Phone No Admin:			
SIC Code:					
SIC Description:					
<u>Detail(s)</u>					
Waste Class:		312 P			
Waste Class Desc:		Pathological wastes			
Waste Class:		148 C			
Waste Class Desc:		Misc. wastes and inorganic chemicals			
1	5 of 5	SW/3.9	74.9 / 0.00	CBI Home Health formerly We Care Home Health 267 O'Connor Street Suite 609 Ottawa ON K2P 1V3	GEN
Generator No:		ON6991797		PO Box No:	
Status:		Registered		Country: Canada	
Approval Years:		As of Oct 2019		Choice of Contact:	
Contam. Facility:		Co Admin:			
MHSW Facility:		Phone No Admin:			
SIC Code:					
SIC Description:					
<u>Detail(s)</u>					
Waste Class:		261 A			
Waste Class Desc:		Pharmaceuticals			
Waste Class:		312 P			
Waste Class Desc:		Pathological wastes			
5	1 of 51	SSW/39.1	74.9 / 0.00	DENTAL TECHNOLOGY GROUP INC. 267 O'CONNOR ST SUITE 101 OTTAWA ON K2P 1V3	SCT
Established:		1989			
Plant Size (ft²):		0			
Employment:		14			
--Details--					
Description:		Medical Equipment and Supplies Manufacturing			
SIC/NAICS Code:		339110			
Description:		DENTAL EQUIPMENT AND SUPPLIES			
SIC/NAICS Code:		3843			

Map Key	Number of Records	Direction/ Distance (m)	Elev/Diff (m)	Site	DB
5	2 of 51	SSW/39.1	74.9 / 0.00	E.L. LITTLEJOHN & ASSOCIATES 267 O'Connor St Ottawa ON K2P 1V3	SCT
Established:		1972			
Plant Size (ft²):		1200			
Employment:		2			
--Details--					
Description:		Other Printing			
SIC/NAICS Code:		323119			
Description:		Periodical Publishers			
SIC/NAICS Code:		511120			
Description:		Database and Directory Publishers			
SIC/NAICS Code:		511140			
5	3 of 51	SSW/39.1	74.9 / 0.00	KOPP CLINICAL LABORATORIES 267 O'CONNOR STREET, SUITE 104 OTTAWA ON K2P 1V3	GEN
Generator No:		ON0390100	PO Box No:		
Status:			Country:		
Approval Years:		86,87,88,89,90	Choice of Contact:		
Contam. Facility:			Co Admin:		
MHSW Facility:			Phone No Admin:		
SIC Code:		8681			
SIC Description:		MEDICAL LABORATORIES			
Detail(s)					
Waste Class:		312			
Waste Class Desc:		PATHOLOGICAL WASTES			
5	4 of 51	SSW/39.1	74.9 / 0.00	KOPP CLINICAL LABORAT (OUT OF BUSINESS) 267 O'CONNOR STREET, SUITE 104 OTTAWA ON K2P 1V3	GEN
Generator No:		ON0390100	PO Box No:		
Status:			Country:		
Approval Years:		92,93,96,97,98	Choice of Contact:		
Contam. Facility:			Co Admin:		
MHSW Facility:			Phone No Admin:		
SIC Code:		8681			
SIC Description:		MEDICAL LABORATORIES			
Detail(s)					
Waste Class:		312			
Waste Class Desc:		PATHOLOGICAL WASTES			
5	5 of 51	SSW/39.1	74.9 / 0.00	KOPP CLINICAL LABORATORIES 23-100 267 O'CONNOR STREET, SUITE 104 OTTAWA ON K2P 1V3	GEN
Generator No:		ON0390100	PO Box No:		
Status:			Country:		
Approval Years:		94,95	Choice of Contact:		

Map Key	Number of Records	Direction/ Distance (m)	Elev/Diff (m)	Site	DB
Contam. Facility: MHSW Facility: SIC Code: 8681 SIC Description:		MEDICAL LABORATORIES		Co Admin: Phone No Admin:	
<u>Detail(s)</u>					
Waste Class: Waste Class Desc:		312 PATHOLOGICAL WASTES			
<u>5</u>	6 of 51	SSW/39.1	74.9 / 0.00	O'CONNOR PHARMACY 267 O'CONNER STREET OTTAWA ON K2P 1V3	GEN
Generator No: ON8434988 Status: Approval Years: 02,03,04 Contam. Facility: MHSW Facility: SIC Code: SIC Description:				PO Box No: Country: Choice of Contact: Co Admin: Phone No Admin:	
<u>Detail(s)</u>					
Waste Class: Waste Class Desc:		261 PHARMACEUTICALS			
<u>5</u>	7 of 51	SSW/39.1	74.9 / 0.00	The Dental Technology Group 267 O'Connor St Suite 101 Ottawa ON K2P 1V3	SCT
Established: Plant Size (ft²): Employment:					
<u>5</u>	8 of 51	SSW/39.1	74.9 / 0.00	E.L. Littlejohn & Associates Ltd. 267 O'Connor St Ottawa ON K2P 1V3	SCT
Established: 1972 Plant Size (ft²): 1200 Employment: 2					
<u>--Details--</u>					
Description: Other Printing SIC/NAICS Code: 323119					
Description: Periodical Publishers SIC/NAICS Code: 511120					
Description: Directory and Mailing List Publishers SIC/NAICS Code: 511140					
<u>5</u>	9 of 51	SSW/39.1	74.9 / 0.00	CML HealthCare Inc. 267 O'Connor Street Ottawa ON K2P 1V3	GEN
Generator No: ON2674529		PO Box No:			

Map Key	Number of Records	Direction/ Distance (m)	Elev/Diff (m)	Site	DB
Status: Approval Years: 04,05,07,08 Contam. Facility: MHSW Facility: SIC Code: 621510 SIC Description: Medical and Diagnostic Laboratories				Country: Choice of Contact: Co Admin: Phone No Admin:	
Detail(s)					
Waste Class: 312 Waste Class Desc: PATHOLOGICAL WASTES					
5	10 of 51	SSW/39.1	74.9 / 0.00	267 O'Connor Street Ottawa ON K2P 1V3	EHS
Order No: 20061012001 Status: C Report Type: Custom Report Report Date: 10/20/2006 Date Received: 10/12/2006 Previous Site Name: Lot/Building Size: Additional Info Ordered: Fire Insur. Maps And /or Site Plans				Nearest Intersection: Municipality: Client Prov/State: ON Search Radius (km): 0.25 X: -75.693092 Y: 45.415298	
5	11 of 51	SSW/39.1	74.9 / 0.00	267 O'Connor Street Ottawa ON K2P 1V3	EHS
Order No: 20090313006 Status: C Report Type: Custom Report Report Date: 3/23/2009 Date Received: 3/13/2009 Previous Site Name: Lot/Building Size: Additional Info Ordered:				Nearest Intersection: Municipality: Client Prov/State: ON Search Radius (km): 0.25 X: -75.693105 Y: 45.415292	
5	12 of 51	SSW/39.1	74.9 / 0.00	CML HealthCare Inc. 267 O'Connor Street Ottawa ON K2P 1V3	GEN
Generator No: ON2674529 Status: Approval Years: 2009 Contam. Facility: MHSW Facility: SIC Code: 621510 SIC Description: Medical and Diagnostic Laboratories				PO Box No: Country: Choice of Contact: Co Admin: Phone No Admin:	
Detail(s)					
Waste Class: 312 Waste Class Desc: PATHOLOGICAL WASTES					
5	13 of 51	SSW/39.1	74.9 / 0.00	267 O'connor St Ottawa ON K2P 1V3	EHS
Order No: 20121001003 Status: C Report Type: Custom Report				Nearest Intersection: Municipality: Ottawa Client Prov/State: ON	

Map Key	Number of Records	Direction/ Distance (m)	Elev/Diff (m)	Site	DB
Report Date: 05-OCT-12 Search Radius (km): .25 Date Received: 01-OCT-12 X: -75.693207 Previous Site Name: Y: 45.415395 Lot/Building Size: Additional Info Ordered:					
<u>5</u>	14 of 51	SSW/39.1	74.9 / 0.00	CML HealthCare Inc. 267 O'Connor Street Ottawa ON K2P 1V3	GEN
Generator No: ON2674529 PO Box No: Status: Country: Approval Years: 2010 Choice of Contact: Contam. Facility: Co Admin: MHSW Facility: Phone No Admin: SIC Code: 621510 SIC Description: Medical and Diagnostic Laboratories					
Detail(s)					
Waste Class: 312					
Waste Class Desc: PATHOLOGICAL WASTES					
<u>5</u>	15 of 51	SSW/39.1	74.9 / 0.00	Dr. Donald K. Wilson Medicine Prof. Corp. 403-267 O'Connor St Ottawa ON K2P 1V3	GEN
Generator No: ON9901254 PO Box No: Status: Country: Approval Years: 2010 Choice of Contact: Contam. Facility: Co Admin: MHSW Facility: Phone No Admin: SIC Code: 621110 SIC Description: Offices of Physicians					
Detail(s)					
Waste Class: 312					
Waste Class Desc: PATHOLOGICAL WASTES					
<u>5</u>	16 of 51	SSW/39.1	74.9 / 0.00	Central Ottawa Family Medicine Associates Ltd. Suite 500 267 O'Connor Street Ottawa ON K2P 1V3	GEN
Generator No: ON6644068 PO Box No: Status: Country: Approval Years: 2010 Choice of Contact: Contam. Facility: Co Admin: MHSW Facility: Phone No Admin: SIC Code: 621110 SIC Description: Offices of Physicians					
Detail(s)					
Waste Class: 312					
Waste Class Desc: PATHOLOGICAL WASTES					
<u>5</u>	17 of 51	SSW/39.1	74.9 / 0.00	Ottawa Endoscopy & Day Surgery 267 O'conner Street Suite 225	GEN

Map Key	Number of Records	Direction/ Distance (m)	Elev/Diff (m)	Site	DB
				Ottawa ON K2P 1V3	
Generator No:	ON7074415			PO Box No:	
Status:				Country:	
Approval Years:	2010			Choice of Contact:	
Contam. Facility:				Co Admin:	
MHSW Facility:				Phone No Admin:	
SIC Code:	621390				
SIC Description:	Offices of All Other Health Practitioners				
Detail(s)					
Waste Class:	312				
Waste Class Desc:	PATHOLOGICAL WASTES				
<u>5</u>	18 of 51	SSW/39.1	74.9 / 0.00	Ottawa Endoscopy & Day Surgery 267 O'connor Street Suite 225 Ottawa ON	GEN
Generator No:	ON7074415			PO Box No:	
Status:				Country:	
Approval Years:	2011			Choice of Contact:	
Contam. Facility:				Co Admin:	
MHSW Facility:				Phone No Admin:	
SIC Code:	621390				
SIC Description:	Offices of All Other Health Practitioners				
Detail(s)					
Waste Class:	312				
Waste Class Desc:	PATHOLOGICAL WASTES				
<u>5</u>	19 of 51	SSW/39.1	74.9 / 0.00	Central Ottawa Family Medicine Associates Ltd. Suite 500 267 O'Connor Street Ottawa ON K2P 1V3	GEN
Generator No:	ON6644068			PO Box No:	
Status:				Country:	
Approval Years:	2011			Choice of Contact:	
Contam. Facility:				Co Admin:	
MHSW Facility:				Phone No Admin:	
SIC Code:	621110				
SIC Description:	Offices of Physicians				
Detail(s)					
Waste Class:	312				
Waste Class Desc:	PATHOLOGICAL WASTES				
<u>5</u>	20 of 51	SSW/39.1	74.9 / 0.00	Dr. Donald K. Wilson Medicine Prof. Corp. 403-267 O'Connor St Ottawa ON K2P 1V3	GEN
Generator No:	ON9901254			PO Box No:	
Status:				Country:	
Approval Years:	2011			Choice of Contact:	
Contam. Facility:				Co Admin:	
MHSW Facility:				Phone No Admin:	
SIC Code:	621110				
SIC Description:	Offices of Physicians				

Map Key	Number of Records	Direction/ Distance (m)	Elev/Diff (m)	Site	DB
<u>Detail(s)</u>					
Waste Class:		312			
Waste Class Desc:		PATHOLOGICAL WASTES			
5	21 of 51	SSW/39.1	74.9 / 0.00	CML HealthCare Inc. 267 O'Connor Street Ottawa ON K2P 1V3	GEN
Generator No:	ON2674529			PO Box No:	
Status:				Country:	
Approval Years:	2011			Choice of Contact:	
Contam. Facility:				Co Admin:	
MHSW Facility:				Phone No Admin:	
SIC Code:	621510				
SIC Description:	Medical and Diagnostic Laboratories				
<u>Detail(s)</u>					
Waste Class:		312			
Waste Class Desc:		PATHOLOGICAL WASTES			
5	22 of 51	SSW/39.1	74.9 / 0.00	Ottawa Endoscopy & Day Surgery 267 O'connor Street Suite 207 Ottawa ON	GEN
Generator No:	ON7074415			PO Box No:	
Status:				Country:	
Approval Years:	2012			Choice of Contact:	
Contam. Facility:				Co Admin:	
MHSW Facility:				Phone No Admin:	
SIC Code:	621390				
SIC Description:	Offices of All Other Health Practitioners				
<u>Detail(s)</u>					
Waste Class:		312			
Waste Class Desc:		PATHOLOGICAL WASTES			
5	23 of 51	SSW/39.1	74.9 / 0.00	Central Ottawa Family Medicine Associates Ltd. Suite 500 267 O'Connor Street Ottawa ON K2P 1V3	GEN
Generator No:	ON6644068			PO Box No:	
Status:				Country:	
Approval Years:	2012			Choice of Contact:	
Contam. Facility:				Co Admin:	
MHSW Facility:				Phone No Admin:	
SIC Code:	621110				
SIC Description:	Offices of Physicians				
<u>Detail(s)</u>					
Waste Class:		312			
Waste Class Desc:		PATHOLOGICAL WASTES			
5	24 of 51	SSW/39.1	74.9 / 0.00	Dr. Donald K. Wilson Medicine Prof. Corp. 403-267 O'Connor St	GEN

Map Key	Number of Records	Direction/ Distance (m)	Elev/Diff (m)	Site	DB
				Ottawa ON K2P 1V3	
Generator No:	ON9901254			PO Box No:	
Status:				Country:	
Approval Years:	2012			Choice of Contact:	
Contam. Facility:				Co Admin:	
MHSW Facility:				Phone No Admin:	
SIC Code:	621110				
SIC Description:	Offices of Physicians				
<u>Detail(s)</u>					
Waste Class:	312				
Waste Class Desc:	PATHOLOGICAL WASTES				
<u>5</u>	25 of 51	SSW/39.1	74.9 / 0.00	LifeLabs LP 267 O'Connor Street, Unit B003 Ottawa ON	GEN
Generator No:	ON2674529			PO Box No:	
Status:				Country:	
Approval Years:	2012			Choice of Contact:	
Contam. Facility:				Co Admin:	
MHSW Facility:				Phone No Admin:	
SIC Code:	621510				
SIC Description:	Medical and Diagnostic Laboratories				
<u>Detail(s)</u>					
Waste Class:	312				
Waste Class Desc:	PATHOLOGICAL WASTES				
<u>5</u>	26 of 51	SSW/39.1	74.9 / 0.00	LifeLabs LP 267 O'Connor Street, Unit B003 Ottawa ON	GEN
Generator No:	ON2674529			PO Box No:	
Status:				Country:	
Approval Years:	2013			Choice of Contact:	
Contam. Facility:				Co Admin:	
MHSW Facility:				Phone No Admin:	
SIC Code:	621510				
SIC Description:	MEDICAL AND DIAGNOSTIC LABORATORIES				
<u>Detail(s)</u>					
Waste Class:	312				
Waste Class Desc:	PATHOLOGICAL WASTES				
<u>5</u>	27 of 51	SSW/39.1	74.9 / 0.00	Dr. Donald K. Wilson Medicine Prof. Corp. 403-267 O'Connor St Ottawa ON	GEN
Generator No:	ON9901254			PO Box No:	
Status:				Country:	
Approval Years:	2013			Choice of Contact:	
Contam. Facility:				Co Admin:	
MHSW Facility:				Phone No Admin:	
SIC Code:	621110				
SIC Description:	OFFICES OF PHYSICIANS				

Map Key	Number of Records	Direction/ Distance (m)	Elev/Diff (m)	Site	DB
<u>Detail(s)</u>					
Waste Class:		312			
Waste Class Desc:		PATHOLOGICAL WASTES			
<u>5</u>	28 of 51	SSW/39.1	74.9 / 0.00	Central Ottawa Family Medicine Associates Ltd. Suite 500 267 O'Connor Street Ottawa ON	GEN
Generator No:	ON6644068			PO Box No:	
Status:				Country:	
Approval Years:	2013			Choice of Contact:	
Contam. Facility:				Co Admin:	
MHSW Facility:				Phone No Admin:	
SIC Code:	621110				
SIC Description:	OFFICES OF PHYSICIANS				
<u>Detail(s)</u>					
Waste Class:		148			
Waste Class Desc:		INORGANIC LABORATORY CHEMICALS			
Waste Class:		312			
Waste Class Desc:		PATHOLOGICAL WASTES			
<u>5</u>	29 of 51	SSW/39.1	74.9 / 0.00	Ottawa Endoscopy & Day Surgery 267 O'connor Street Suite 207 Ottawa ON	GEN
Generator No:	ON7074415			PO Box No:	
Status:				Country:	
Approval Years:	2013			Choice of Contact:	
Contam. Facility:				Co Admin:	
MHSW Facility:				Phone No Admin:	
SIC Code:	621390				
SIC Description:	OFFICES OF ALL OTHER HEALTH PRACTITIONERS				
<u>Detail(s)</u>					
Waste Class:		312			
Waste Class Desc:		PATHOLOGICAL WASTES			
<u>5</u>	30 of 51	SSW/39.1	74.9 / 0.00	Midtown Family Health 267 O'Connor ST. Suite 306 Ottawa ON K2P 1V3	GEN
Generator No:	ON5935207			PO Box No:	
Status:				Country:	Canada
Approval Years:	2016			Choice of Contact:	CO_OFFICIAL
Contam. Facility:	No			Co Admin:	Helen Rizzo
MHSW Facility:	No			Phone No Admin:	6132336652 Ext.
SIC Code:	621110				
SIC Description:	OFFICES OF PHYSICIANS				
<u>Detail(s)</u>					
Waste Class:		312			
Waste Class Desc:		PATHOLOGICAL WASTES			

Map Key	Number of Records	Direction/ Distance (m)	Elev/Diff (m)	Site	DB
Waste Class:		261			
Waste Class Desc:		PHARMACEUTICALS			
<u>5</u>	31 of 51	SSW/39.1	74.9 / 0.00	Sajjad Giby Pharmacies Inc. 267 O'CONNOR STREET, UNIT 120 OTTAWA ON K2P 1V3	GEN
Generator No:	ON3475419			PO Box No:	
Status:				Country:	Canada
Approval Years:	2016			Choice of Contact:	CO_ADMIN
Contam. Facility:	No			Co Admin:	NASTRAN NAJAFI-FARD
MHSW Facility:	No			Phone No Admin:	4164931120 Ext.3218
SIC Code:	446110				
SIC Description:	446110				
<u>Detail(s)</u>					
Waste Class:		312			
Waste Class Desc:		PATHOLOGICAL WASTES			
Waste Class:		261			
Waste Class Desc:		PHARMACEUTICALS			
<u>5</u>	32 of 51	SSW/39.1	74.9 / 0.00	Central Ottawa Family Medicine Associates Ltd. Suite 500 267 O'Connor Street Ottawa ON K2P 1V3	GEN
Generator No:	ON6644068			PO Box No:	
Status:				Country:	Canada
Approval Years:	2016			Choice of Contact:	CO_ADMIN
Contam. Facility:	No			Co Admin:	Jasmine Soule
MHSW Facility:	No			Phone No Admin:	613-730-3701 Ext.
SIC Code:	621110				
SIC Description:	OFFICES OF PHYSICIANS				
<u>Detail(s)</u>					
Waste Class:		312			
Waste Class Desc:		PATHOLOGICAL WASTES			
Waste Class:		148			
Waste Class Desc:		INORGANIC LABORATORY CHEMICALS			
<u>5</u>	33 of 51	SSW/39.1	74.9 / 0.00	We Care Home Health Services 267 O'Connor Street Suite 609 Ottawa ON K2P 1V3	GEN
Generator No:	ON6991797			PO Box No:	
Status:				Country:	Canada
Approval Years:	2016			Choice of Contact:	CO_OFFICIAL
Contam. Facility:	No			Co Admin:	Heather Bozik
MHSW Facility:	No			Phone No Admin:	6137822244 Ext.1811
SIC Code:	621610, 621390				
SIC Description:	621610, OFFICES OF ALL OTHER HEALTH PRACTITIONERS				
<u>Detail(s)</u>					
Waste Class:		261			
Waste Class Desc:		PHARMACEUTICALS			
Waste Class:		312			

Map Key	Number of Records	Direction/ Distance (m)	Elev/Diff (m)	Site	DB
Waste Class Desc:		PATHOLOGICAL WASTES			
<u>5</u>	34 of 51	SSW/39.1	74.9 / 0.00	Ottawa Endoscopy & Day Surgery 267 O'connor Street Suite 207 Ottawa ON K2P 1V3	GEN
Generator No:	ON7074415			PO Box No:	
Status:				Country:	Canada
Approval Years:	2016			Choice of Contact:	CO_ADMIN
Contam. Facility:	No			Co Admin:	Grace Wilson
MHSW Facility:	No			Phone No Admin:	6135678106 Ext.
SIC Code:	621390				
SIC Description:	OFFICES OF ALL OTHER HEALTH PRACTITIONERS				
Detail(s)					
Waste Class:	312				
Waste Class Desc:	PATHOLOGICAL WASTES				
<u>5</u>	35 of 51	SSW/39.1	74.9 / 0.00	We Care Home Health Services 267 O'Connor Street Suite 609 Ottawa ON K2P 1V3	GEN
Generator No:	ON6991797			PO Box No:	
Status:				Country:	Canada
Approval Years:	2015			Choice of Contact:	CO_OFFICIAL
Contam. Facility:	No			Co Admin:	Heather Bozik
MHSW Facility:	No			Phone No Admin:	6137822244 Ext.1811
SIC Code:	621610				
SIC Description:	621610				
Detail(s)					
Waste Class:	312				
Waste Class Desc:	PATHOLOGICAL WASTES				
Waste Class:	261				
Waste Class Desc:	PHARMACEUTICALS				
<u>5</u>	36 of 51	SSW/39.1	74.9 / 0.00	LifeLabs LP 267 O'Connor Street, Unit B003 Ottawa ON K1S 1C2	GEN
Generator No:	ON2674529			PO Box No:	
Status:				Country:	Canada
Approval Years:	2015			Choice of Contact:	CO_OFFICIAL
Contam. Facility:	No			Co Admin:	
MHSW Facility:	No			Phone No Admin:	
SIC Code:	621510				
SIC Description:	MEDICAL AND DIAGNOSTIC LABORATORIES				
Detail(s)					
Waste Class:	312				
Waste Class Desc:	PATHOLOGICAL WASTES				
<u>5</u>	37 of 51	SSW/39.1	74.9 / 0.00	Central Ottawa Family Medicine Associates Ltd. Suite 500 267 O'Connor Street Ottawa ON K2P 1V3	GEN

Map Key	Number of Records	Direction/ Distance (m)	Elev/Diff (m)	Site	DB
Generator No:	ON6644068			PO Box No:	
Status:				Country:	Canada
Approval Years:	2015			Choice of Contact:	CO_ADMIN
Contam. Facility:	No			Co Admin:	Jasmine Soule
MHSW Facility:	No			Phone No Admin:	613-730-3701 Ext.
SIC Code:	621110				
SIC Description:	OFFICES OF PHYSICIANS				
Detail(s)					
Waste Class:	312				
Waste Class Desc:	PATHOLOGICAL WASTES				
Waste Class:	148				
Waste Class Desc:	INORGANIC LABORATORY CHEMICALS				
5	38 of 51	SSW/39.1	74.9 / 0.00	Dr. Donald K. Wilson Medicine Prof. Corp. 403-267 O'Connor St Ottawa ON K2P1V3	GEN
Generator No:	ON9901254			PO Box No:	
Status:				Country:	Canada
Approval Years:	2015			Choice of Contact:	CO_OFFICIAL
Contam. Facility:	No			Co Admin:	Judy Costantini
MHSW Facility:	No			Phone No Admin:	613-567-3904 Ext.
SIC Code:	621110				
SIC Description:	OFFICES OF PHYSICIANS				
Detail(s)					
Waste Class:	312				
Waste Class Desc:	PATHOLOGICAL WASTES				
5	39 of 51	SSW/39.1	74.9 / 0.00	Ottawa Endoscopy & Day Surgery 267 O'connor Street Suite 207 Ottawa ON K2P 1V3	GEN
Generator No:	ON7074415			PO Box No:	
Status:				Country:	Canada
Approval Years:	2015			Choice of Contact:	CO_ADMIN
Contam. Facility:	No			Co Admin:	Grace Wilson
MHSW Facility:	No			Phone No Admin:	6135678106 Ext.
SIC Code:	621390				
SIC Description:	OFFICES OF ALL OTHER HEALTH PRACTITIONERS				
Detail(s)					
Waste Class:	312				
Waste Class Desc:	PATHOLOGICAL WASTES				
5	40 of 51	SSW/39.1	74.9 / 0.00	Sajjad Giby Pharmacies Inc. 267 O'CONNOR STREET, UNIT 120 OTTAWA ON K2P 1V3	GEN
Generator No:	ON3475419			PO Box No:	
Status:				Country:	Canada
Approval Years:	2015			Choice of Contact:	CO_ADMIN
Contam. Facility:	No			Co Admin:	NASTRAN NAJAFI-FARD
MHSW Facility:	No			Phone No Admin:	4164931120 Ext.3218
SIC Code:	446110				
SIC Description:	446110				

Map Key	Number of Records	Direction/ Distance (m)	Elev/Diff (m)	Site	DB
<u>Detail(s)</u>					
Waste Class:		312			
Waste Class Desc:		PATHOLOGICAL WASTES			
Waste Class:		261			
Waste Class Desc:		PHARMACEUTICALS			
5	41 of 51	SSW/39.1	74.9 / 0.00	Midtown Family Health 267 O'Connor ST. Suite 306 Ottawa ON K2P 1V3	GEN
Generator No:	ON5935207			PO Box No:	
Status:				Country:	Canada
Approval Years:	2015			Choice of Contact:	CO_OFFICIAL
Contam. Facility:	No			Co Admin:	Helen Rizzo
MHSW Facility:	No			Phone No Admin:	6132336652 Ext.
SIC Code:	621110				
SIC Description:	OFFICES OF PHYSICIANS				
<u>Detail(s)</u>					
Waste Class:		261			
Waste Class Desc:		PHARMACEUTICALS			
Waste Class:		312			
Waste Class Desc:		PATHOLOGICAL WASTES			
5	42 of 51	SSW/39.1	74.9 / 0.00	Central Ottawa Family Medicine Associates Ltd. Suite 500 267 O'Connor Street Ottawa ON K2P 1V3	GEN
Generator No:	ON6644068			PO Box No:	
Status:				Country:	Canada
Approval Years:	2014			Choice of Contact:	CO_ADMIN
Contam. Facility:	No			Co Admin:	Jasmine Soule
MHSW Facility:	No			Phone No Admin:	613-730-3701 Ext.
SIC Code:	621110				
SIC Description:	OFFICES OF PHYSICIANS				
<u>Detail(s)</u>					
Waste Class:		148			
Waste Class Desc:		INORGANIC LABORATORY CHEMICALS			
Waste Class:		312			
Waste Class Desc:		PATHOLOGICAL WASTES			
5	43 of 51	SSW/39.1	74.9 / 0.00	LifeLabs LP 267 O'Connor Street, Unit B003 Ottawa ON K1S 1C2	GEN
Generator No:	ON2674529			PO Box No:	
Status:				Country:	Canada
Approval Years:	2014			Choice of Contact:	CO_ADMIN
Contam. Facility:	No			Co Admin:	Jacque Maertz
MHSW Facility:	No			Phone No Admin:	905 565 0433 Ext.2202
SIC Code:	621510				
SIC Description:	MEDICAL AND DIAGNOSTIC LABORATORIES				

Map Key	Number of Records	Direction/ Distance (m)	Elev/Diff (m)	Site	DB
<u>Detail(s)</u>					
Waste Class:		312			
Waste Class Desc:		PATHOLOGICAL WASTES			
<u>5</u>	44 of 51	SSW/39.1	74.9 / 0.00	Dr. Donald K. Wilson Medicine Prof. Corp. 403-267 O'Connor St Ottawa ON K2P1V3	GEN
Generator No:		ON9901254		PO Box No:	
Status:				Country: Canada	
Approval Years:		2014		Choice of Contact: CO_OFFICIAL	
Contam. Facility:		No		Co Admin: Judy Costantini	
MHSW Facility:		No		Phone No Admin: 613-567-3904 Ext.	
SIC Code:		621110			
SIC Description:		OFFICES OF PHYSICIANS			
<u>Detail(s)</u>					
Waste Class:		312			
Waste Class Desc:		PATHOLOGICAL WASTES			
<u>5</u>	45 of 51	SSW/39.1	74.9 / 0.00	Ottawa Endoscopy & Day Surgery 267 O'connor Street Suite 207 Ottawa ON K2P 1V3	GEN
Generator No:		ON7074415		PO Box No:	
Status:				Country: Canada	
Approval Years:		2014		Choice of Contact: CO_ADMIN	
Contam. Facility:		No		Co Admin: Grace Wilson	
MHSW Facility:		No		Phone No Admin: 6135678106 Ext.	
SIC Code:		621390			
SIC Description:		OFFICES OF ALL OTHER HEALTH PRACTITIONERS			
<u>Detail(s)</u>					
Waste Class:		312			
Waste Class Desc:		PATHOLOGICAL WASTES			
<u>5</u>	46 of 51	SSW/39.1	74.9 / 0.00	Midtown Family Health 267 O'Connor ST. Suite 306 Ottawa ON K2P 1V3	GEN
Generator No:		ON5935207		PO Box No:	
Status:				Country: Canada	
Approval Years:		2014		Choice of Contact: CO_OFFICIAL	
Contam. Facility:		No		Co Admin: Amanda Peskett	
MHSW Facility:		No		Phone No Admin: 6135633332 Ext.	
SIC Code:		621110			
SIC Description:		OFFICES OF PHYSICIANS			
<u>Detail(s)</u>					
Waste Class:		261			
Waste Class Desc:		PHARMACEUTICALS			
Waste Class:		312			
Waste Class Desc:		PATHOLOGICAL WASTES			

Map Key	Number of Records	Direction/ Distance (m)	Elev/Diff (m)	Site	DB
5	47 of 51	SSW/39.1	74.9 / 0.00	Sajjad Giby Pharmacies Inc. 267 O'CONNOR STREET, UNIT 120 OTTAWA ON K2P 1V3	GEN
Generator No:	ON3475419			PO Box No:	
Status:	Registered			Country:	Canada
Approval Years:	As of Dec 2018			Choice of Contact:	
Contam. Facility:				Co Admin:	
MHSW Facility:				Phone No Admin:	
SIC Code:					
SIC Description:					
<u>Detail(s)</u>					
Waste Class:	261 A				
Waste Class Desc:	Pharmaceuticals				
Waste Class:	312 P				
Waste Class Desc:	Pathological wastes				
5	48 of 51	SSW/39.1	74.9 / 0.00	CBI Home Health formerly We Care Home Health 267 O'Connor Street Suite 609 Ottawa ON K2P 1V3	GEN
Generator No:	ON6991797			PO Box No:	
Status:	Registered			Country:	Canada
Approval Years:	As of Dec 2018			Choice of Contact:	
Contam. Facility:				Co Admin:	
MHSW Facility:				Phone No Admin:	
SIC Code:					
SIC Description:					
<u>Detail(s)</u>					
Waste Class:	261 A				
Waste Class Desc:	Pharmaceuticals				
Waste Class:	312 P				
Waste Class Desc:	Pathological wastes				
5	49 of 51	SSW/39.1	74.9 / 0.00	Ottawa Endoscopy & Day Surgery 267 O'connor Street Suite 207 Ottawa ON K2P 1V3	GEN
Generator No:	ON7074415			PO Box No:	
Status:	Registered			Country:	Canada
Approval Years:	As of Dec 2018			Choice of Contact:	
Contam. Facility:				Co Admin:	
MHSW Facility:				Phone No Admin:	
SIC Code:					
SIC Description:					
<u>Detail(s)</u>					
Waste Class:	312 P				
Waste Class Desc:	Pathological wastes				
5	50 of 51	SSW/39.1	74.9 / 0.00	Central Ottawa Family Medicine Associates Ltd. Suite 500 267 OConnor Street Ottawa ON K2P 1V3	GEN

Map Key	Number of Records	Direction/ Distance (m)	Elev/Diff (m)	Site	DB
Generator No: Status: Approval Years: Contam. Facility: MHSW Facility: SIC Code: SIC Description:	ON6644068 Registered As of Dec 2018			PO Box No: Country: Canada Choice of Contact: Co Admin: Phone No Admin:	
Detail(s)					
Waste Class: Waste Class Desc:	148 C Misc. wastes and inorganic chemicals				
Waste Class: Waste Class Desc:	312 P Pathological wastes				
5	51 of 51	SSW/39.1	74.9 / 0.00	Midtown Family Health 267 O'Connor ST. Suite 306 Ottawa ON K2P 1V3	GEN
Generator No: Status: Approval Years: Contam. Facility: MHSW Facility: SIC Code: SIC Description:	ON5935207 Registered As of Dec 2018			PO Box No: Country: Canada Choice of Contact: Co Admin: Phone No Admin:	
Detail(s)					
Waste Class: Waste Class Desc:	261 A Pharmaceuticals				
Waste Class: Waste Class Desc:	312 P Pathological wastes				
2	1 of 1	NE/11.7	74.6 / -0.31	ON	BORE
Borehole ID: OGF ID: Status: Type: Use: Completion Date: Static Water Level: Primary Water Use: Sec. Water Use: Total Depth m: Depth Ref: Depth Elev: Drill Method: Orig Ground Elev m: Elev Reliabil Note: DEM Ground Elev m: Concession: Location D: Survey D: Comments:	613286 215514587 Borehole 15.2 -999 Ground Surface 70.1 71.4			Inclin FLG: SP Status: Surv Elev: Piezometer: Primary Name: Municipality: Lot: Township: Latitude DD: Longitude DD: UTM Zone: Easting: Northing: Location Accuracy: Accuracy:	No Initial Entry No No 45.415498 -75.692956 18 445781 5029342 Not Applicable
Borehole Geology Stratum					

Map Key	Number of Records	Direction/ Distance (m)	Elev/Diff (m)	Site	DB
Geology Stratum ID:	218394504			Mat Consistency:	
Top Depth:	12.3			Material Moisture:	
Bottom Depth:	12.6			Material Texture:	
Material Color:				Non Geo Mat Type:	
Material 1:	Sand			Geologic Formation:	
Material 2:	Gravel			Geologic Group:	
Material 3:				Geologic Period:	
Material 4:				Depositional Gen:	
Gsc Material Description:					
Stratum Description:		SAND.			
Geology Stratum ID:	218394502			Mat Consistency:	
Top Depth:	0			Material Moisture:	
Bottom Depth:	.8			Material Texture:	
Material Color:				Non Geo Mat Type:	
Material 1:	Sand			Geologic Formation:	
Material 2:	Clay			Geologic Group:	
Material 3:				Geologic Period:	
Material 4:				Depositional Gen:	
Gsc Material Description:					
Stratum Description:		SAND.			
Geology Stratum ID:	218394507			Mat Consistency:	Dense
Top Depth:	17.9			Material Moisture:	
Bottom Depth:				Material Texture:	
Material Color:				Non Geo Mat Type:	
Material 1:	Bedrock			Geologic Formation:	
Material 2:				Geologic Group:	
Material 3:				Geologic Period:	
Material 4:				Depositional Gen:	
Gsc Material Description:					
Stratum Description:		BEDROCK. 219.2 FEET.FIED. DENSE. 00000 018 00050 017 00130 038 00200 023			**Note: Many records provided by the department have a truncated [Stratum Description] field.
Geology Stratum ID:	218394506			Mat Consistency:	
Top Depth:	17.7			Material Moisture:	
Bottom Depth:	17.9			Material Texture:	
Material Color:				Non Geo Mat Type:	
Material 1:	Gravel			Geologic Formation:	
Material 2:				Geologic Group:	
Material 3:				Geologic Period:	
Material 4:				Depositional Gen:	
Gsc Material Description:					
Stratum Description:		GRAVEL. WATER STABLE AT 180.0 FEET.			
Geology Stratum ID:	218394503			Mat Consistency:	
Top Depth:	.8			Material Moisture:	
Bottom Depth:	12.3			Material Texture:	
Material Color:				Non Geo Mat Type:	
Material 1:	Clay			Geologic Formation:	
Material 2:				Geologic Group:	
Material 3:				Geologic Period:	
Material 4:				Depositional Gen:	
Gsc Material Description:					
Stratum Description:		CLAY.			
Geology Stratum ID:	218394505			Mat Consistency:	
Top Depth:	12.6			Material Moisture:	
Bottom Depth:	17.7			Material Texture:	
Material Color:				Non Geo Mat Type:	
Material 1:	Clay			Geologic Formation:	
Material 2:				Geologic Group:	
Material 3:				Geologic Period:	
Material 4:				Depositional Gen:	
Gsc Material Description:					
Stratum Description:		CLAY.			

Map Key	Number of Records	Direction/ Distance (m)	Elev/Diff (m)	Site	DB
---------	-------------------	----------------------------	------------------	------	----

Source

Source Type: Data Survey
Source Orig: Geological Survey of Canada
Source Date: 1956-1972
Confidence: H
Observatio:
Source Name: Urban Geology Automated Information System (UGAIS)
Source Details: File: OTTAWA2.txt RecordID: 057940 NTS_Sheet: 31G05G
Confiden 1: Logged by professional. Exact and complete description of material and properties.

Source Appl: Spatial/Tabular
Source Iden: 1
Scale or Res: Varies
Horizontal: NAD27
Verticalda: Mean Average Sea Level

Source List

Source Identifier: 1
Source Type: Data Survey
Source Date: 1956-1972
Scale or Resolution: Varies
Source Name: Urban Geology Automated Information System (UGAIS)
Source Originators: Geological Survey of Canada

Horizontal Datum: NAD27
Vertical Datum: Mean Average Sea Level
Projection Name: Universal Transverse Mercator

<u>3</u>	1 of 2	NE/36.9	74.6 / -0.31	Innova Envelope 270 MacLaren St Ottawa ON K2P 0M3	SCT
Established:		1960			
Plant Size (ft²):		5			
Employment:					
--Details--					
Description:		Paper Bag and Coated and Treated Paper Manufacturing			
SIC/NAICS Code:		322220			
Description:		Stationery Product Manufacturing			
SIC/NAICS Code:		322230			
Description:		Manifold Business Forms Printing			
SIC/NAICS Code:		323116			
Description:		Plastics Bag Manufacturing			
SIC/NAICS Code:		326111			

<u>3</u>	2 of 2	NE/36.9	74.6 / -0.31	Supremex Inc. 270 MacLaren St Suite 25 Ottawa ON K2P 0M3	SCT
Established:		01-AUG-60			
Plant Size (ft²):					
Employment:					
--Details--					
Description:		Stationery and Office Supplies Wholesaler-Distributors			
SIC/NAICS Code:		418210			
Description:		Other Paper and Disposable Plastic Product Wholesaler-Distributors			
SIC/NAICS Code:		418220			
Description:		Stationery and Office Supplies Wholesaler-Distributors			
SIC/NAICS Code:		418210			

Map Key	Number of Records	Direction/ Distance (m)	Elev/Diff (m)	Site	DB
Description:		Professional Machinery, Equipment and Supplies Wholesaler-Distributors			
SIC/NAICS Code:		417930			
<u>4</u>	1 of 1	E/37.1	73.8 / -1.03	Trilex Holdings Ltd (Care of District Reality) 307 GILMOUR ST OTTAWA ON K2P 0P7	GEN
Generator No:	ON2922059			PO Box No:	
Status:				Country:	
Approval Years:	06			Choice of Contact:	
Contam. Facility:				Co Admin:	
MHSW Facility:				Phone No Admin:	
SIC Code:	531210				
SIC Description:	Offices of Real Estate Agents and Brokers				
Detail(s)					
Waste Class:	221				
Waste Class Desc:	LIGHT FUELS				
<u>6</u>	1 of 1	SSW/56.1	74.9 / 0.00	OTTAWA CITY - BANK STREET GILMOUR ST./O'CONNOR ST. OTTAWA CITY ON	CA
Certificate #:	3-0369-91-				
Application Year:	91				
Issue Date:	4/16/1991				
Approval Type:	Municipal sewage				
Status:	Approved				
Application Type:					
Client Name:					
Client Address:					
Client City:					
Client Postal Code:					
Project Description:					
Contaminants:					
Emission Control:					
<u>7</u>	1 of 1	NW/63.0	74.9 / 0.00	293 McLAREN STREET OTTAWA ON	HINC
External File Num:	FS INC 0711-07045				
Fuel Occurrence Type:					
Date of Occurrence:					
Fuel Type Involved:					
Status Desc:	Completed - No Action Required				
Job Type Desc:	Incident/Near-Miss Occurrence (FS)				
Oper. Type Involved:					
Service Interruptions:					
Property Damage:					
Fuel Life Cycle Stage:					
Root Cause:					
Reported Details:					
Fuel Category:	Liquid Fuel				
Occurrence Type:	Near-miss				
Affiliation:	Industry Stakeholder (Licensee/Registration/Certificate Holder, Facility Owner, etc.)				
County Name:	Ottawa				
Approx. Quant. Rel:					
Nearby body of water:					
Enter Drainage Syst.:					
Approx. Quant. Unit:					

Map Key	Number of Records	Direction/ Distance (m)	Elev/Diff (m)	Site	DB
<i>Environmental Impact:</i>					
8	1 of 1	WSW/69.2	74.9 / 0.00	278-280 O'Connor St and 347 Gilmour St Ottawa ON K2P 1V4	EHS
Order No:	20191112287			Nearest Intersection:	
Status:	C			Municipality:	
Report Type:	Standard Report			Client Prov/State:	ON
Report Date:	15-NOV-19			Search Radius (km):	.25
Date Received:	12-NOV-19			X:	-75.693682
Previous Site Name:				Y:	45.414984
Lot/Building Size:					
Additional Info Ordered:					
9	1 of 1	ESE/71.2	73.9 / -1.00	1384274 Ontario Inc. 330 Gilmour St Ward 14 Ottawa ON K2E 1A9	ECA
Approval No:	9606-88TP5T			MOE District:	Ottawa
Approval Date:	2010-08-31			City:	
Status:	Approved			Longitude:	-75.69230999999999
Record Type:	ECA			Latitude:	45.415023999999995
Link Source:	IDS			Geometry X:	
SWP Area Name:	Rideau Valley			Geometry Y:	
Approval Type:	ECA-MUNICIPAL AND PRIVATE SEWAGE WORKS				
Project Type:	MUNICIPAL AND PRIVATE SEWAGE WORKS				
Address:	330 Gilmour St Ward 14				
Full Address:					
Full PDF Link:	https://www.accessenvironment.ene.gov.on.ca/instruments/2911-843PWJ-14.pdf				
10	1 of 7	SE/73.1	73.8 / -1.03	OTTAWA BOARD OF EDUCATION 330 GILMOUR STREET OTTAWA ON K2P 2P6	GEN
Generator No:	ON0375206			PO Box No:	
Status:				Country:	
Approval Years:	86,87,88,89,90			Choice of Contact:	
Contam. Facility:				Co Admin:	
MHSW Facility:				Phone No Admin:	
SIC Code:	0008				
SIC Description:	EXEMPT				
10	2 of 7	SE/73.1	73.8 / -1.03	OTTAWA BOARD OF EDUCATION 29-129 330 GILMOUR STREET OTTAWA ON K2P 2P6	GEN
Generator No:	ON0375206			PO Box No:	
Status:				Country:	
Approval Years:	92,93,94			Choice of Contact:	
Contam. Facility:				Co Admin:	
MHSW Facility:				Phone No Admin:	
SIC Code:	0008				
SIC Description:	EXEMPT				
10	3 of 7	SE/73.1	73.8 / -1.03	OTTAWA BOARD OF EDUCATION ECOLE S. CHARLEBOIS, 2525, PROM. ALTA VISTA, C/O 330 GILMOUR ST. OTTAWA ON K2P 0P9	GEN

Map Key	Number of Records	Direction/ Distance (m)	Elev/Diff (m)	Site	DB
Generator No:	ON0375222			PO Box No:	
Status:				Country:	
Approval Years:	86,87,88,89			Choice of Contact:	
Contam. Facility:				Co Admin:	
MHSW Facility:				Phone No Admin:	
SIC Code:	8511				
SIC Description:		ELEMT./SECON. EDUC.			
Detail(s)					
Waste Class:		148			
Waste Class Desc:		INORGANIC LABORATORY CHEMICALS			
Waste Class:		263			
Waste Class Desc:		ORGANIC LABORATORY CHEMICALS			
10	4 of 7	SE/73.1	73.8 / -1.03	OTTAWA (SEE&USE ON1285703) ECOLE S. CHARLEBOIS, 2525, PROM. ALTA VISTA, C/O 330 GILMOUR ST. OTTAWA ON K2P 0P9	GEN
Generator No:	ON0375222			PO Box No:	
Status:				Country:	
Approval Years:	90			Choice of Contact:	
Contam. Facility:				Co Admin:	
MHSW Facility:				Phone No Admin:	
SIC Code:	8511				
SIC Description:		ELEMT./SECON. EDUC.			
10	5 of 7	SE/73.1	73.8 / -1.03	OTTAWA (SEE&USE ON1285703) 29-129 ECOLE S. CHARLEBOIS, 2525, PROM. ALTA VISTA, C/O 330 GILMOUR ST. OTTAWA ON K2P 0P9	GEN
Generator No:	ON0375222			PO Box No:	
Status:				Country:	
Approval Years:	92,93,94,95,96,97			Choice of Contact:	
Contam. Facility:				Co Admin:	
MHSW Facility:				Phone No Admin:	
SIC Code:	8511				
SIC Description:		ELEMT./SECON. EDUC.			
10	6 of 7	SE/73.1	73.8 / -1.03	1384274 Ontario Incorporated 330 GILMOUR ST, OTTAWA, ON, K2P 2P6 OTTAWA ON K2P 2P6	RSC
RSC ID:	59510			Cert Date:	28-Aug-08
RA No:				Cert Prop Use No:	No CPU
RSC Type:				Intended Prop Use:	Residential
Curr Property Use:	Institutional			Qual Person Name:	Paul Rothwell
Ministry District:	OTTAWA			Stratified (Y/N):	
Filing Date:	3-Sep-09			Audit (Y/N):	
Date Ack:				Entire Leg Prop. (Y/N):	No
Date Returned:				Accuracy Estimate:	11 to 20 meters
Restoration Type:				Telephone:	613-2267266x221
Soil Type:				Fax:	613-2267161
Criteria:				Email:	prothwell@ashcroft-homes.com
CPU Issued Sect 1686:	No				
Asmt Roll No:	0614042 - 10102100				
Prop ID No (PIN):	04118-0064 LT				
Property Municipal Address:	330 GILMOUR ST, OTTAWA, ON, K2P 2P6				
Mailing Address:	18 ANTARES DR, NEPEAN, ON, K2E 1A9				

Map Key	Number of Records	Direction/ Distance (m)	Elev/Diff (m)	Site	DB
Latitude & Longitude:		45.41500000N 75.69222220W			
UTM Coordinates:		NAD83 18-445838-5029286 (converted from Latitude & Longitude)			
Consultant:					
Filing Owner:					
Legal Desc:		Lots 7 & 8, Plan 15558, E/S O'Connor St; Lots 1 & 2, Plan 15558, W/S Wallace Place (AKA Gladstone Place); Wallace Place (AKA Gladstone Place) as closed by CR449725; Part of Lots 1 & 2, Plan 15558, E/S Wallace Place (AKA Gladstone Place), as in CR423316; S/T CR475252, Ottawa/Nepean. RSC Site Description: Part of Lots 7 & 8, Plan 15558, E/S O'Connor St; Lots 1 & 2, Plan 15558, W/S Wallace Place (AKA Gladstone Place); Wallace Place (AKA Gladstone Place) as closed by CR449725; Part of Lots 1 & 2, Plan 15558, E/S Wallace Place (AKA Gladstone Place), as in CR423316; S/T CR475252, Ottawa/Nepean. (as in Parts 3, 4 and 5 on Plan 4R-23803)			
Measurement Method:		Digitized from a satellite image			
Applicable Standards:		ESA Phase 1			
RSC PDF:					

10	7 of 7	SE/73.1	73.8 / -1.03	1384274 Ontario Inc. 330 Gilmour St Ward 14 Ottawa ON K2P 2P6	CA
--------------------	--------	---------	--------------	---	----

Certificate #: 9606-88TP5T
Application Year: 2010
Issue Date: 8/31/2010
Approval Type: Municipal and Private Sewage Works
Status: Approved
Application Type:
Client Name:
Client Address:
Client City:
Client Postal Code:
Project Description:
Contaminants:
Emission Control:

11	1 of 1	N/74.1	74.9 / 0.00	s.21 283 Maclaren, Ottawa Ottawa ON	SPL
--------------------	--------	--------	-------------	---	-----

Ref No:	2751-A2LSTQ	Discharger Report:	
Site No:	NA	Material Group:	
Incident Dt:	9/22/2015	Health/Env Conseq:	
Year:		Client Type:	
Incident Cause:		Sector Type:	Other
Incident Event:		Agency Involved:	
Contaminant Code:	15	Nearest Watercourse:	
Contaminant Name:	HYDRAULIC OIL	Site Address:	283 Maclaren, Ottawa
Contaminant Limit 1:		Site District Office:	
Contam Limit Freq 1:		Site Postal Code:	
Contaminant UN No 1:		Site Region:	
Environment Impact:		Site Municipality:	Ottawa
Nature of Impact:		Site Lot:	
Receiving Medium:		Site Conc:	
Receiving Env:		Northing:	
MOE Response:	No	Easting:	
Dt MOE Arvl on Scn:		Site Geo Ref Accu:	
MOE Reported Dt:	9/22/2015	Site Map Datum:	
Dt Document Closed:	10/1/2015	SAC Action Class:	Land Spills
Incident Reason:	Equipment Failure	Source Type:	
Site Name:	Hydraulic Spill<UNOFFICIAL>		
Site County/District:			
Site Geo Ref Meth:			
Incident Summary:	Spill to road, hydraulic oil.		
Contaminant Qty:	20 other - see incident description		

Map Key	Number of Records	Direction/ Distance (m)	Elev/Diff (m)	Site	DB
12	1 of 1	SE/76.0	73.9 / -1.00	ON	BORE
Borehole ID:	613270			Inclin FLG:	No
OGF ID:	215514571			SP Status:	Initial Entry
Status:				Surv Elev:	No
Type:	Borehole			Piezometer:	No
Use:				Primary Name:	
Completion Date:				Municipality:	
Static Water Level:	15.2			Lot:	
Primary Water Use:				Township:	
Sec. Water Use:				Latitude DD:	45.414871
Total Depth m:	-999			Longitude DD:	-75.692437
Depth Ref:	Ground Surface			UTM Zone:	18
Depth Elev:				Easting:	445821
Drill Method:				Northing:	5029272
Orig Ground Elev m:	70.1			Location Accuracy:	
Elev Reliabil Note:				Accuracy:	Not Applicable
DEM Ground Elev m:	70.3				
Concession:					
Location D:					
Survey D:					
Comments:					
<u>Borehole Geology Stratum</u>					
Geology Stratum ID:	218394440			Mat Consistency:	Firm
Top Depth:	2.4			Material Moisture:	
Bottom Depth:	12.5			Material Texture:	
Material Color:	Blue			Non Geo Mat Type:	
Material 1:	Clay			Geologic Formation:	
Material 2:				Geologic Group:	
Material 3:				Geologic Period:	
Material 4:				Depositional Gen:	
Gsc Material Description:					
Stratum Description:	CLAY. BLUE,FIRM.				
Geology Stratum ID:	218394438			Mat Consistency:	Loose
Top Depth:	0			Material Moisture:	
Bottom Depth:	.6			Material Texture:	
Material Color:				Non Geo Mat Type:	
Material 1:	Sand			Geologic Formation:	
Material 2:	Gravel			Geologic Group:	
Material 3:				Geologic Period:	
Material 4:				Depositional Gen:	
Gsc Material Description:					
Stratum Description:	SAND. LOOSE.				
Geology Stratum ID:	218394439			Mat Consistency:	Compact
Top Depth:	.6			Material Moisture:	
Bottom Depth:	2.4			Material Texture:	
Material Color:	Blue			Non Geo Mat Type:	
Material 1:	Clay			Geologic Formation:	
Material 2:	Sand			Geologic Group:	
Material 3:				Geologic Period:	
Material 4:				Depositional Gen:	
Gsc Material Description:					
Stratum Description:	CLAY. BLUE,COMPACT.				
Geology Stratum ID:	218394441			Mat Consistency:	Firm
Top Depth:	12.5			Material Moisture:	
Bottom Depth:	14.9			Material Texture:	
Material Color:				Non Geo Mat Type:	
Material 1:	Clay			Geologic Formation:	

Map Key	Number of Records	Direction/ Distance (m)	Elev/Diff (m)	Site	DB
Material 2: Material 3: Material 4: Gsc Material Description: Stratum Description:	Sand			Geologic Group: Geologic Period: Depositional Gen:	
Geology Stratum ID: Top Depth: Bottom Depth: Material Color: Material 1: Material 2: Material 3: Material 4: Gsc Material Description: Stratum Description:	218394442 14.9 19.5 Sand Clay	CLAY, FIRM.		Mat Consistency: Material Moisture: Material Texture: Non Geo Mat Type: Geologic Formation: Geologic Group: Geologic Period: Depositional Gen:	
Geology Stratum ID: Top Depth: Bottom Depth: Material Color: Material 1: Material 2: Material 3: Material 4: Gsc Material Description: Stratum Description:	218394444 19.8 Bedrock			Mat Consistency: Material Moisture: Material Texture: Non Geo Mat Type: Geologic Formation: Geologic Group: Geologic Period: Depositional Gen:	
Geology Stratum ID: Top Depth: Bottom Depth: Material Color: Material 1: Material 2: Material 3: Material 4: Gsc Material Description: Stratum Description:	218394443 19.5 19.8 Sand Gravel			Mat Consistency: Material Moisture: Material Texture: Non Geo Mat Type: Geologic Formation: Geologic Group: Geologic Period: Depositional Gen:	Compact
Source Type: Source Orig: Source Date: Confidence: Observatio: Source Name: Source Details: Confiden 1:	Data Survey Geological Survey of Canada 1956-1972 H Urban Geology Automated Information System (UGAIS) File: OTTAWA2.txt RecordID: 057780 NTS_Sheet: 31G05G Logged by professional. Exact and complete description of material and properties.			Source Appl: Source Iden: Scale or Res: Horizontal: Verticalda:	Spatial/Tabular 1 Varies NAD27 Mean Average Sea Level
Source Identifier: Source Type: Source Date: Scale or Resolution: Source Name: Source Originators:	1 Data Survey 1956-1972 Varies Urban Geology Automated Information System (UGAIS) Geological Survey of Canada			Horizontal Datum: Vertical Datum: Projection Name:	NAD27 Mean Average Sea Level Universal Transverse Mercator
13	1 of 2	S/94.6	74.6 / -0.31	R.M. OF OTTAWA-CARLETON LEWIS ST/BANK/METCALFE STS. OTTAWA CITY ON	CA

Map Key	Number of Records	Direction/ Distance (m)	Elev/Diff (m)	Site	DB
<p>Certificate #: 7-0587-96- Application Year: 96 Issue Date: 7/16/1996 Approval Type: Municipal water Status: Approved Application Type: Client Name: Client Address: Client City: Client Postal Code: Project Description: Contaminants: Emission Control:</p>					
13	2 of 2	S/94.6	74.6 / -0.31	OTTAWA CITY LEWIS ST./BANK ST. (COMB. SEW) OTTAWA CITY ON	CA
<p>Certificate #: 3-0682-96- Application Year: 96 Issue Date: 7/22/1996 Approval Type: Municipal sewage Status: Approved Application Type: Client Name: Client Address: Client City: Client Postal Code: Project Description: Contaminants: Emission Control:</p>					
14	1 of 1	W/98.0	75.7 / 0.85	331 Maclaren St Ottawa ON K2P0M4	EHS
<p>Order No: 20171030040 Status: C Report Type: Standard Report Report Date: 02-NOV-17 Date Received: 30-OCT-17 Previous Site Name: Lot/Building Size: 0.32 acres Additional Info Ordered:</p> <p>Nearest Intersection: Municipality: Ottawa Client Prov/State: ON Search Radius (km): .25 X: -75.694272 Y: 45.415551</p>					
15	1 of 1	W/106.9	76.0 / 1.08	334 MacLaren Street Ottawa ON K2P 0M6	EHS
<p>Order No: 20100517016 Status: C Report Type: Custom Report Report Date: 5/21/2010 Date Received: 5/17/2010 Previous Site Name: Lot/Building Size: Additional Info Ordered:</p> <p>Nearest Intersection: Municipality: Client Prov/State: ON Search Radius (km): 0.25 X: -75.694368 Y: 45.415194</p>					
16	1 of 1	NW/107.8	74.9 / 0.00	300 Somerset St W Ottawa ON K2P0J6	EHS

Map Key	Number of Records	Direction/ Distance (m)	Elev/Diff (m)	Site	DB
Order No:	20130710005			Nearest Intersection:	
Status:	C			Municipality:	
Report Type:	Custom Report			Client Prov/State:	ON
Report Date:	16-JUL-13			Search Radius (km):	.25
Date Received:	10-JUL-13			X:	-75.693958
Previous Site Name:				Y:	45.416131
Lot/Building Size:					
Additional Info Ordered:					

17 1 of 1 W/107.8 75.2 / 0.28 ON BORE

Borehole ID:	613289			Inclin FLG:	No
OGF ID:	215514590			SP Status:	Initial Entry
Status:				Surv Elev:	No
Type:	Borehole			Piezometer:	No
Use:				Primary Name:	
Completion Date:	JAN-1973			Municipality:	
Static Water Level:				Lot:	
Primary Water Use:				Township:	
Sec. Water Use:				Latitude DD:	45.41567
Total Depth m:	15.5			Longitude DD:	-75.694364
Depth Ref:	Ground Surface			UTM Zone:	18
Depth Elev:				Easting:	445671
Drill Method:				Northing:	5029362
Orig Ground Elev m:	71.9			Location Accuracy:	
Elev Reliabil Note:				Accuracy:	Not Applicable
DEM Ground Elev m:	72				
Concession:					
Location D:					
Survey D:					
Comments:					

Borehole Geology Stratum

Geology Stratum ID:	218394521			Mat Consistency:	Soft
Top Depth:	3.5			Material Moisture:	
Bottom Depth:	5.8			Material Texture:	
Material Color:	Red			Non Geo Mat Type:	
Material 1:	Clay			Geologic Formation:	
Material 2:	Silt			Geologic Group:	
Material 3:				Geologic Period:	
Material 4:				Depositional Gen:	
Gsc Material Description:					
Stratum Description:	CLAY. SOFT TO STIFF,FISSURED.				

Geology Stratum ID:	218394524			Mat Consistency:	Dense
Top Depth:	14.6			Material Moisture:	
Bottom Depth:	15.5			Material Texture:	
Material Color:				Non Geo Mat Type:	
Material 1:	Unknown			Geologic Formation:	
Material 2:				Geologic Group:	
Material 3:				Geologic Period:	
Material 4:				Depositional Gen:	
Gsc Material Description:					
Stratum Description:	UNSPECIFIED. 00050 043 00080 058 00115 062 000000620005002400226DENSE. BEDROCK.				

Geology Stratum ID:	218394522			Mat Consistency:	
Top Depth:	5.8			Material Moisture:	
Bottom Depth:	13.1			Material Texture:	
Material Color:				Non Geo Mat Type:	
Material 1:	Unknown			Geologic Formation:	

Map Key	Number of Records	Direction/ Distance (m)	Elev/Diff (m)	Site	DB
Material 2:				Geologic Group:	
Material 3:				Geologic Period:	
Material 4:				Depositional Gen:	
Gsc Material Description:					
Stratum Description:		UNSPECIFIED.			
Geology Stratum ID:	218394519			Mat Consistency:	Hard
Top Depth:	1.5			Material Moisture:	
Bottom Depth:	2.4			Material Texture:	
Material Color:				Non Geo Mat Type:	
Material 1:	Clay			Geologic Formation:	
Material 2:				Geologic Group:	
Material 3:				Geologic Period:	
Material 4:				Depositional Gen:	
Gsc Material Description:					
Stratum Description:		CLAY. BROWN,GREY,HARD.			
Geology Stratum ID:	218394520			Mat Consistency:	Stiff
Top Depth:	2.4			Material Moisture:	
Bottom Depth:	3.5			Material Texture:	
Material Color:	Brown			Non Geo Mat Type:	
Material 1:	Clay			Geologic Formation:	
Material 2:				Geologic Group:	
Material 3:				Geologic Period:	
Material 4:				Depositional Gen:	
Gsc Material Description:					
Stratum Description:		CLAY. BROWN,GREY, STIFF TO VERY STIFF.			
Geology Stratum ID:	218394518			Mat Consistency:	
Top Depth:	0			Material Moisture:	
Bottom Depth:	1.5			Material Texture:	
Material Color:				Non Geo Mat Type:	
Material 1:				Geologic Formation:	
Material 2:	Brick fragments			Geologic Group:	
Material 3:	Bedrock			Geologic Period:	
Material 4:	Wood Fragments			Depositional Gen:	
Gsc Material Description:					
Stratum Description:		ARTIFICIAL.			
Geology Stratum ID:	218394523			Mat Consistency:	
Top Depth:	13.1			Material Moisture:	
Bottom Depth:	14.6			Material Texture:	
Material Color:				Non Geo Mat Type:	
Material 1:	Unknown			Geologic Formation:	
Material 2:				Geologic Group:	
Material 3:				Geologic Period:	
Material 4:				Depositional Gen:	
Gsc Material Description:					
Stratum Description:		UNSPECIFIED.			
Source					
Source Type:	Data Survey			Source Appl:	Spatial/Tabular
Source Orig:	Geological Survey of Canada			Source Iden:	1
Source Date:	1956-1972			Scale or Res:	Varies
Confidence:	H			Horizontal:	NAD27
Observatio:				Verticalda:	Mean Average Sea Level
Source Name:	Urban Geology Automated Information System (UGAIS)				
Source Details:	File: OTTAWA2.txt RecordID: 057970 NTS_Sheet: 31G05G				
Confiden 1:	Logged by professional. Exact and complete description of material and properties.				
Source List					
Source Identifier:	1			Horizontal Datum:	NAD27

Map Key	Number of Records	Direction/ Distance (m)	Elev/Diff (m)	Site	DB
Source Type:		Data Survey		Vertical Datum:	Mean Average Sea Level
Source Date:		1956-1972		Projection Name:	Universal Transverse Mercator
Scale or Resolution:		Varies			
Source Name:		Urban Geology Automated Information System (UGAIS)			
Source Originators:		Geological Survey of Canada			
18	1 of 1	ENE/111.8	73.9 / -1.00	Invenire4 Ltd. 260 Metcalfe St Unit 2A Ottawa ON K2P 1R6	SCT
Established:		01-AUG-01			
Plant Size (ft²):					
Employment:					
--Details--					
Description:		Administrative Management and General Management Consulting Services			
SIC/NAICS Code:		541611			
Description:		Administrative Management and General Management Consulting Services			
SIC/NAICS Code:		541611			
Description:		Book Publishers			
SIC/NAICS Code:		511130			
19	1 of 8	SSE/112.7	73.8 / -1.03	David Jordan Medicine Professional Corporation 301 O'Connor St. Ottawa ON K2P 1V6	GEN
Generator No:		ON8141730		PO Box No:	
Status:				Country:	
Approval Years:		2011		Choice of Contact:	
Contam. Facility:				Co Admin:	
MHSW Facility:				Phone No Admin:	
SIC Code:		621110			
SIC Description:					
19	2 of 8	SSE/112.7	73.8 / -1.03	David Jordan Medicine Professional Corporation 301 O'Connor St. Ottawa ON K2P 1V6	GEN
Generator No:		ON8141730		PO Box No:	
Status:				Country:	
Approval Years:		2012		Choice of Contact:	
Contam. Facility:				Co Admin:	
MHSW Facility:				Phone No Admin:	
SIC Code:		621110			
SIC Description:		Offices of Physicians			
19	3 of 8	SSE/112.7	73.8 / -1.03	David Jordan Medicine Professional Corporation 301 O'Connor St. Ottawa ON	GEN
Generator No:		ON8141730		PO Box No:	
Status:				Country:	
Approval Years:		2013		Choice of Contact:	
Contam. Facility:				Co Admin:	
MHSW Facility:				Phone No Admin:	
SIC Code:		621110			
SIC Description:		OFFICES OF PHYSICIANS			

Map Key	Number of Records	Direction/ Distance (m)	Elev/Diff (m)	Site	DB
<u>Detail(s)</u>					
Waste Class:		312			
Waste Class Desc:		PATHOLOGICAL WASTES			
19	4 of 8	SSE/112.7	73.8 / -1.03	David Jordan Medicine Professional Corporation 301 O'Connor St. Ottawa ON K2P 1V6	GEN
Generator No:		ON8141730		PO Box No:	
Status:				Country: Canada	
Approval Years:		2016		Choice of Contact: CO_OFFICIAL	
Contam. Facility:		No		Co Admin:	
MHSW Facility:		No		Phone No Admin:	
SIC Code:		621110			
SIC Description:		OFFICES OF PHYSICIANS			
<u>Detail(s)</u>					
Waste Class:		312			
Waste Class Desc:		PATHOLOGICAL WASTES			
19	5 of 8	SSE/112.7	73.8 / -1.03	David Jordan Medicine Professional Corporation 301 O'Connor St. Ottawa ON K2P 1V6	GEN
Generator No:		ON8141730		PO Box No:	
Status:				Country: Canada	
Approval Years:		2015		Choice of Contact: CO_OFFICIAL	
Contam. Facility:		No		Co Admin:	
MHSW Facility:		No		Phone No Admin:	
SIC Code:		621110			
SIC Description:		OFFICES OF PHYSICIANS			
<u>Detail(s)</u>					
Waste Class:		312			
Waste Class Desc:		PATHOLOGICAL WASTES			
19	6 of 8	SSE/112.7	73.8 / -1.03	David Jordan Medicine Professional Corporation 301 O'Connor St. Ottawa ON K2P 1V6	GEN
Generator No:		ON8141730		PO Box No:	
Status:				Country: Canada	
Approval Years:		2014		Choice of Contact: CO_OFFICIAL	
Contam. Facility:		No		Co Admin:	
MHSW Facility:		No		Phone No Admin:	
SIC Code:		621110			
SIC Description:		OFFICES OF PHYSICIANS			
<u>Detail(s)</u>					
Waste Class:		312			
Waste Class Desc:		PATHOLOGICAL WASTES			
19	7 of 8	SSE/112.7	73.8 / -1.03	David Jordan Medicine Professional Corporation 301 O'Connor St. Ottawa ON K2P 1V6	GEN

Map Key	Number of Records	Direction/ Distance (m)	Elev/Diff (m)	Site	DB
<p>Generator No: ON8141730 Status: Registered Approval Years: As of Dec 2018 Contam. Facility: MHSW Facility: SIC Code: SIC Description:</p> <p>PO Box No: Country: Canada Choice of Contact: Co Admin: Phone No Admin:</p>					
<u>Detail(s)</u>					
<p>Waste Class: 312 P Waste Class Desc: Pathological wastes</p>					
19	8 of 8	SSE/112.7	73.8 / -1.03	David Jordan Medicine Professional Corporation 301 O'Connor St. Ottawa ON K2P 1V6	GEN
<p>Generator No: ON8141730 Status: Registered Approval Years: As of Oct 2019 Contam. Facility: MHSW Facility: SIC Code: SIC Description:</p> <p>PO Box No: Country: Canada Choice of Contact: Co Admin: Phone No Admin:</p>					
<u>Detail(s)</u>					
<p>Waste Class: 312 P Waste Class Desc: Pathological wastes</p>					
20	1 of 1	N/118.1	74.6 / -0.24	GLENVIEW CORPORATION 270 SOMERSET WEST OTTAWA ON K2P 0J7	GEN
<p>Generator No: ON6707052 Status: Approval Years: 02,03,04 Contam. Facility: MHSW Facility: SIC Code: SIC Description:</p> <p>PO Box No: Country: Choice of Contact: Co Admin: Phone No Admin:</p>					
<u>Detail(s)</u>					
<p>Waste Class: 145 Waste Class Desc: PAINT/PIGMENT/COATING RESIDUES</p> <p>Waste Class: 252 Waste Class Desc: WASTE OILS & LUBRICANTS</p>					
21	1 of 1	E/119.2	73.9 / -1.00	OTTAWA BOARD OF EDUCATION 300 GILMOUR ST. OTTAWA CITY ON	SPL
<p>Ref No: 89979 Site No: Incident Dt: // Year: Incident Cause: UNDERGROUND TANK LEAK Incident Event: Contaminant Code:</p> <p>Discharger Report: Material Group: Health/Env Conseq: Client Type: Sector Type: Agency Involved: Nearest Watercourse:</p>					

Map Key	Number of Records	Direction/ Distance (m)	Elev/Diff (m)	Site	DB
Contaminant Name: Contaminant Limit 1: Contam Limit Freq 1: Contaminant UN No 1: Environment Impact: CONFIRMED Nature of Impact: Soil contamination Receiving Medium: LAND Receiving Env: MOE Response: Dt MOE Arvl on Scn: MOE Reported Dt: 8/11/1993 Dt Document Closed: Incident Reason: CORROSION Site Name: Site County/District: Site Geo Ref Meth: Incident Summary: BACKENTRY-OTTAWA B.O.E.: FURNACE OIL LEAK FROM UNDERGROUND OIL TANK Contaminant Qty:		Site Address: Site District Office: Site Postal Code: Site Region: Site Municipality: 20101 Site Lot: Site Conc: Northing: Easting: Site Geo Ref Accu: Site Map Datum: SAC Action Class: Source Type:			

22	1 of 1	W/120.1	75.9 / 1.01	335 Maclaren St Ottawa ON K2P0M5	EHS
Order No: 20160112021 Status: C Report Type: Custom Report Report Date: 15-JAN-16 Date Received: 12-JAN-16 Previous Site Name: Lot/Building Size: Additional Info Ordered:		Nearest Intersection: Municipality: Client Prov/State: ON Search Radius (km): .25 X: -75.694571 Y: 45.415395			

23	1 of 1	SSE/122.6	73.9 / -1.00	Carleton Condominium Corporation 251 420 Lewis Street Ottawa ON K2P 0S9	GEN
Generator No: ON4976215 Status: Registered Approval Years: As of Dec 2018 Contam. Facility: MHSW Facility: SIC Code: SIC Description:		PO Box No: Country: Canada Choice of Contact: Co Admin: Phone No Admin:			
Detail(s)					
Waste Class: 252 I Waste Class Desc: Waste crankcase oils and lubricants					

24	1 of 1	W/124.6	75.9 / 1.00	340 MacLaren Street Ottawa ON K2P 0M6	EHS
Order No: 20110825005 Status: C Report Type: Custom Report Report Date: 8/31/2011 Date Received: 8/25/2011 9:59:37 AM Previous Site Name: Lot/Building Size: Additional Info Ordered:		Nearest Intersection: Municipality: Client Prov/State: ON Search Radius (km): 0.25 X: -75.69457 Y: 45.415106			

Map Key	Number of Records	Direction/ Distance (m)	Elev/Diff (m)	Site	DB
25	1 of 1	S/125.9	74.6 / -0.31	438 LEWIS STREET OTTAWA ON	HINC

External File Num: FS INC 0707-03424
Fuel Occurrence Type: Pipeline Strike
Date of Occurrence: 6/28/2007
Fuel Type Involved: Natural Gas
Status Desc: Completed - No Action Required
Job Type Desc: Incident/Near-Miss Occurrence (FS)
Oper. Type Involved: Private Dwelling
Service Interruptions: Yes
Property Damage: No
Fuel Life Cycle Stage: Utilization
Root Cause:
Reported Details:
Fuel Category: Gaseous Fuel
Occurrence Type: Incident
Affiliation: Industry Stakeholder (Licensee/Registration/Certificate Holder, Facility Owner, etc.)
County Name: Ottawa
Approx. Quant. Rel:
Nearby body of water:
Enter Drainage Syst.:
Approx. Quant. Unit:
Environmental Impact:

26	1 of 1	WSW/131.4	76.0 / 1.08	Ottawa ON	WWIS
--------------------	--------	-----------	-------------	-----------	------

Well ID:	7218928	Data Entry Status:	
Construction Date:		Data Src:	
Primary Water Use:	Monitoring	Date Received:	4/3/2014
Sec. Water Use:		Selected Flag:	Yes
Final Well Status:	Observation Wells	Abandonment Rec:	
Water Type:		Contractor:	1844
Casing Material:		Form Version:	7
Audit No:	Z163980	Owner:	
Tag:	A136699	Street Name:	356 MACLAREN STREET
Construction Method:		County:	OTTAWA-CARLETON
Elevation (m):		Municipality:	NEPEAN TOWNSHIP
Elevation Reliability:		Site Info:	
Depth to Bedrock:		Lot:	
Well Depth:		Concession:	
Overburden/Bedrock:		Concession Name:	
Pump Rate:		Easting NAD83:	
Static Water Level:		Northing NAD83:	
Flowing (Y/N):		Zone:	
Flow Rate:		UTM Reliability:	
Clear/Cloudy:			

Bore Hole Information

Bore Hole ID:	1004729714	Elevation:	72.071182
DP2BR:		Elevrc:	
Spatial Status:		Zone:	18
Code OB:		East83:	445678
Code OB Desc:		North83:	5029243
Open Hole:		Org CS:	UTM83
Cluster Kind:		UTMRC:	4
Date Completed:	12/30/2012	UTMRC Desc:	margin of error : 30 m - 100 m
Remarks:		Location Method:	wwr
Elevrc Desc:			
Location Source Date:			

Map Key	Number of Records	Direction/ Distance (m)	Elev/Diff (m)	Site	DB
Improvement Location Source:					
Improvement Location Method:					
Source Revision Comment:					
Supplier Comment:					
<u>Overburden and Bedrock</u>					
<u>Materials Interval</u>					
Formation ID:		1005133998			
Layer:		3			
Color:		6			
General Color:		BROWN			
Mat1:		28			
Most Common Material:		SAND			
Mat2:					
Other Materials:					
Mat3:		01			
Other Materials:		FILL			
Formation Top Depth:		0.53			
Formation End Depth:		1.52			
Formation End Depth UOM:		m			
<u>Overburden and Bedrock</u>					
<u>Materials Interval</u>					
Formation ID:		1005133996			
Layer:		1			
Color:		2			
General Color:		GREY			
Mat1:					
Most Common Material:					
Mat2:					
Other Materials:					
Mat3:					
Other Materials:					
Formation Top Depth:		0			
Formation End Depth:		0.95			
Formation End Depth UOM:		m			
<u>Overburden and Bedrock</u>					
<u>Materials Interval</u>					
Formation ID:		1005133999			
Layer:		4			
Color:		6			
General Color:		BROWN			
Mat1:		06			
Most Common Material:		SILT			
Mat2:		05			
Other Materials:		CLAY			
Mat3:		92			
Other Materials:		WEATHERED			
Formation Top Depth:		1.52			
Formation End Depth:		3.51			
Formation End Depth UOM:		m			
<u>Overburden and Bedrock</u>					
<u>Materials Interval</u>					
Formation ID:		1005133997			
Layer:		2			
Color:		2			

Map Key	Number of Records	Direction/ Distance (m)	Elev/Diff (m)	Site	DB
General Color:		GREY			
Mat1:		28			
Most Common Material:		SAND			
Mat2:		11			
Other Materials:		GRAVEL			
Mat3:		01			
Other Materials:		FILL			
Formation Top Depth:		0.95			
Formation End Depth:		0.53			
Formation End Depth UOM:		m			
<u>Annular Space/Abandonment Sealing Record</u>					
Plug ID:		1005134006			
Layer:		1			
Plug From:		0.75			
Plug To:		1.5			
Plug Depth UOM:		m			
<u>Method of Construction & Well Use</u>					
Method Construction ID:					
Method Construction Code:		B			
Method Construction:		Other Method			
Other Method Construction:		SSA			
<u>Pipe Information</u>					
Pipe ID:		1005133995			
Casing No:		0			
Comment:					
Alt Name:					
<u>Construction Record - Casing</u>					
Casing ID:		1005134002			
Layer:		1			
Material:		5			
Open Hole or Material:		PLASTIC			
Depth From:		0			
Depth To:		3.05			
Casing Diameter:		3.18			
Casing Diameter UOM:		cm			
Casing Depth UOM:		m			
<u>Construction Record - Screen</u>					
Screen ID:		1005134003			
Layer:		1			
Slot:		10			
Screen Top Depth:		3.05			
Screen End Depth:					
Screen Material:		5			
Screen Depth UOM:		m			
Screen Diameter UOM:		cm			
Screen Diameter:		3.8			
<u>Hole Diameter</u>					

Map Key	Number of Records	Direction/ Distance (m)	Elev/Diff (m)	Site	DB
Hole ID: Diameter: Depth From: Depth To: Hole Depth UOM: Hole Diameter UOM:		1005134000 16.51 0 m cm			
27	1 of 1	WSW/131.9	76.0 / 1.08	371 Gilmour St Ottawa ON K2P0R2	EHS
Order No: Status: Report Type: Report Date: Date Received: Previous Site Name: Lot/Building Size: Additional Info Ordered:		20170404157 C Standard Report 10-APR-17 04-APR-17 Fire Insur. Maps and/or Site Plans		Nearest Intersection: Municipality: Client Prov/State: Search Radius (km): X: Y:	ON .25 -75.694364 45.414678
28	1 of 1	NE/132.1	73.9 / -1.00	252 Metcalfe Street Ottawa ON K2P 1R3	EHS
Order No: Status: Report Type: Report Date: Date Received: Previous Site Name: Lot/Building Size: Additional Info Ordered:		20181203116 C Site Report 04-DEC-18 03-DEC-18		Nearest Intersection: Municipality: Client Prov/State: Search Radius (km): X: Y:	ON .001 -75.692282 45.416473
29	1 of 1	NE/132.1	73.9 / -1.00	252 Metcalfe St. Ottawa ON K2P 1R3	EHS
Order No: Status: Report Type: Report Date: Date Received: Previous Site Name: Lot/Building Size: Additional Info Ordered:		20010322014 C Basic Report 4/2/01 3/23/01		Nearest Intersection: Municipality: Client Prov/State: Search Radius (km): X: Y:	at Somerset st. ON 0.25 -75.692039 45.416427
30	1 of 1	NW/135.6	74.9 / 0.00	ON	BORE
Borehole ID: OGF ID: Status: Type: Use: Completion Date: Static Water Level: Primary Water Use: Sec. Water Use: Total Depth m: Depth Ref: Depth Elev: Drill Method: Orig Ground Elev m:		613299 215514600 Borehole SEP-1933 10.3 SEP-1933 10.3 -999 Ground Surface 71.3		Inclin FLG: SP Status: Surv Elev: Piezometer: Primary Name: Municipality: Lot: Township: Latitude DD: Longitude DD: UTM Zone: Easting: Northing: Location Accuracy:	No Initial Entry No No No 45.416483 -75.693862 18 445711 5029452

Map Key	Number of Records	Direction/ Distance (m)	Elev/Diff (m)	Site	DB
Elev Reliabil Note:				Accuracy:	Not Applicable
DEM Ground Elev m: 72.1					
Concession:					
Location D:					
Survey D:					
Comments:					
<u>Borehole Geology Stratum</u>					
Geology Stratum ID:	218394567			Mat Consistency:	Compact
Top Depth:	3.4			Material Moisture:	
Bottom Depth:				Material Texture:	
Material Color:	Grey			Non Geo Mat Type:	
Material 1:	Clay			Geologic Formation:	
Material 2:				Geologic Group:	
Material 3:				Geologic Period:	
Material 4:				Depositional Gen:	
Gsc Material Description:					
Stratum Description:	CLAY. SOFT. SOFT. CLAY. GREY,FIRM. CLAY. GREY,FIRM. TILL. COMPACT. BEDROCK. FOSSILIFER				
	**Note: Many records provided by the department have a truncated [Stratum Description] field.				
Geology Stratum ID:	218394565			Mat Consistency:	
Top Depth:	0			Material Moisture:	
Bottom Depth:	1.5			Material Texture:	
Material Color:				Non Geo Mat Type:	
Material 1:	Sand			Geologic Formation:	
Material 2:				Geologic Group:	
Material 3:				Geologic Period:	
Material 4:				Depositional Gen:	
Gsc Material Description:					
Stratum Description:	SAND.				
Geology Stratum ID:	218394566			Mat Consistency:	Firm
Top Depth:	1.5			Material Moisture:	
Bottom Depth:	3.4			Material Texture:	
Material Color:				Non Geo Mat Type:	
Material 1:	Clay			Geologic Formation:	
Material 2:				Geologic Group:	
Material 3:				Geologic Period:	
Material 4:				Depositional Gen:	
Gsc Material Description:					
Stratum Description:	CLAY. FIRM.				
<u>Source</u>					
Source Type:	Data Survey			Source Appl:	Spatial/Tabular
Source Orig:	Geological Survey of Canada			Source Iden:	1
Source Date:	1956-1972			Scale or Res:	Varies
Confidence:	H			Horizontal:	NAD27
Observatio:				Verticalda:	Mean Average Sea Level
Source Name:	Urban Geology Automated Information System (UGAIS)				
Source Details:	File: OTTAWA2.txt RecordID: 058070 NTS_Sheet: 31G05G				
Confiden 1:	Logged by professional. Exact and complete description of material and properties.				
<u>Source List</u>					
Source Identifier:	1			Horizontal Datum:	NAD27
Source Type:	Data Survey			Vertical Datum:	Mean Average Sea Level
Source Date:	1956-1972			Projection Name:	Universal Transverse Mercator
Scale or Resolution:	Varies				
Source Name:	Urban Geology Automated Information System (UGAIS)				
Source Originators:	Geological Survey of Canada				

Map Key	Number of Records	Direction/ Distance (m)	Elev/Diff (m)	Site	DB
31	1 of 1	WNW/138.6	75.9 / 1.00	324 Somerset Street West Ottawa ON K2P 0J9	EHS
Order No:	20041214013			Nearest Intersection: Somerset Street West	
Status:	C			Municipality:	
Report Type:	Custom Report			Client Prov/State: ON	
Report Date:	12/16/04			Search Radius (km): 0.25	
Date Received:	12/14/04			X: -75.694783	
Previous Site Name:				Y: 45.415917	
Lot/Building Size:					
Additional Info Ordered:					
32	1 of 1	WSW/140.3	75.9 / 1.00	AUBUT & NADEAU SERVICES INC. 342 MCLAREN STREET OTTAWA ON K2P 0M6	GEN
Generator No:	ON1785700			PO Box No:	
Status:				Country:	
Approval Years:	94			Choice of Contact:	
Contam. Facility:				Co Admin:	
MHSW Facility:				Phone No Admin:	
SIC Code:	6571				
SIC Description:	CAMERA/PHOTO. SUPPLY				
Detail(s)					
Waste Class:	264				
Waste Class Desc:	PHOTOPROCESSING WASTES				
33	1 of 1	WNW/142.8	75.9 / 1.03	322 SOMERSET STREET WEST OTTAWA ON	HINC
External File Num:	FS INC 0611-04091				
Fuel Occurrence Type:	Pipeline Strike				
Date of Occurrence:	11/27/2006				
Fuel Type Involved:	Natural Gas				
Status Desc:	Completed - Causal Analysis(End)				
Job Type Desc:	Incident/Near-Miss Occurrence (FS)				
Oper. Type Involved:	Commercial (e.g. restaurant, business unit, etc)				
Service Interruptions:	No				
Property Damage:	No				
Fuel Life Cycle Stage:	Utilization				
Root Cause:	Root Cause: Equipment/Material/Component:No Procedures:Yes Maintenance:No Design:No Training:Yes Management:No Human Factors:No				
Reported Details:					
Fuel Category:	Gaseous Fuel				
Occurrence Type:	Incident				
Affiliation:	Industry Stakeholder (Licensee/Registration/Certificate Holder, Facility Owner, etc.)				
County Name:	Ottawa				
Approx. Quant. Rel:					
Nearby body of water:					
Enter Drainage Syst.:					
Approx. Quant. Unit:					
Environmental Impact:					
34	1 of 1	W/146.6	75.9 / 1.00	326 Somerset St W Ottawa ON K2P0J9	EHS
Order No:	20170203024			Nearest Intersection:	
Status:	C			Municipality:	

Map Key	Number of Records	Direction/ Distance (m)	Elev/Diff (m)	Site	DB
Report Type: Standard Report Report Date: 08-FEB-17 Date Received: 03-FEB-17 Previous Site Name: Lot/Building Size: Additional Info Ordered:					
Client Prov/State: ON Search Radius (km): .25 X: -75.69486 Y: 45.415713					
35	1 of 2	SSE/152.2	73.9 / -1.00	CRAIG OFFICE PRODUCTS CORPORATION 329 WAVERLEY STREET OTTAWA ON K2P 0V9	GEN
Generator No: ON0961400 Status: Approval Years: 86,87,88,89,90 Contam. Facility: MHSW Facility: SIC Code: 0000 SIC Description: *** NOT DEFINED ***					
PO Box No: Country: Choice of Contact: Co Admin: Phone No Admin:					
Detail(s)					
Waste Class: 213 Waste Class Desc: PETROLEUM DISTILLATES					
35	2 of 2	SSE/152.2	73.9 / -1.00	CRAIG OFFICE PRODUCTS CORPORATION 11-330 329 WAVERLEY STREET OTTAWA ON K2P 0V9	GEN
Generator No: ON0961400 Status: Approval Years: 92,93,94,95,96,97,98 Contam. Facility: MHSW Facility: SIC Code: 3362 SIC Description: ELECT. OFFICE, ETC.					
PO Box No: Country: Choice of Contact: Co Admin: Phone No Admin:					
Detail(s)					
Waste Class: 213 Waste Class Desc: PETROLEUM DISTILLATES					
36	1 of 1	NNE/152.4	73.9 / -1.00	Cdn Council-International Law 236 Metcalfe St Suite 215 Ottawa ON K2P 1R3	SCT
Established: 1972 Plant Size (ft²): Employment:					
--Details--					
Description: Periodical Publishers SIC/NAICS Code: 511120					
Description: Professional Organizations SIC/NAICS Code: 813920					

Map Key	Number of Records	Direction/ Distance (m)	Elev/Diff (m)	Site	DB
37	1 of 1	W/154.4	75.9 / 1.00	341 MacLaren Street Ottawa ON K2P 2E2	EHS
Order No:	20061030005			Nearest Intersection:	
Status:	C			Municipality:	
Report Type:	Custom Report			Client Prov/State:	ON
Report Date:	11/7/2006			Search Radius (km):	0.25
Date Received:	10/30/2006			X:	-75.695027
Previous Site Name:				Y:	45.415178
Lot/Building Size:	~ 0.30 acre lot				
Additional Info Ordered:	Fire Insur. Maps And /or Site Plans				
38	1 of 1	W/154.8	75.9 / 1.00	341 Maclaren St Ottawa ON K2P2E2	EHS
Order No:	20170203026			Nearest Intersection:	
Status:	C			Municipality:	
Report Type:	Standard Report			Client Prov/State:	ON
Report Date:	08-FEB-17			Search Radius (km):	.25
Date Received:	03-FEB-17			X:	-75.695005
Previous Site Name:				Y:	45.415271
Lot/Building Size:					
Additional Info Ordered:					
39	1 of 1	NNE/155.0	73.9 / -1.00	258-260 Somerset Street West Ottawa ON K2P 0J6	EHS
Order No:	20050919026			Nearest Intersection:	Metcalfe St and Somerset St W
Status:	C			Municipality:	
Report Type:	Custom Report			Client Prov/State:	ON
Report Date:	9/28/2005			Search Radius (km):	0.25
Date Received:	9/19/2005			X:	-75.692633
Previous Site Name:				Y:	45.416775
Lot/Building Size:					
Additional Info Ordered:					
40	1 of 6	ENE/156.8	73.9 / -1.00	TAGGART CORPORATION 255 METCALFE STREET OTTAWA ON K2P 1R4	NPCB
Company Code:	F1444				
Industry:					
Site Status:					
Transaction Date:					
Inspection Date:					
40	2 of 6	ENE/156.8	73.9 / -1.00	TAGGART CORPORATION 255 METCALFE STREET OTTAWA ON K2P 1R4	OPCB
Year:	1995				
Site Number:	40294A012				
Name Owner:					
Additional Site Information:					
40	3 of 6	ENE/156.8	73.9 / -1.00	TAGGART CORPORATION 255 METCALFE STREET	OPCB

Map Key	Number of Records	Direction/ Distance (m)	Elev/Diff (m)	Site	DB
OTTAWA ON K2P 1R4					
40	4 of 6	ENE/156.8	73.9 / -1.00	TAGGART CORPORATION 255 METCALFE STREET OTTAWA ON K2P 1R4	OPCB
Year:		1998			
Site Number:		40294A012			
Name Owner:					
Additional Site Information:					
40	5 of 6	ENE/156.8	73.9 / -1.00	TAGGART CORPORATION 255 METCALFE STREET OTTAWA ON K2P 1R4	OPCB
Year:		1999			
Site Number:		40294A012			
Name Owner:					
Additional Site Information:					
40	6 of 6	ENE/156.8	73.9 / -1.00	TAGGART CORPORATION 255 METCALFE STREET OTTAWA ON K2P 1R4	NPCB
Company Code:		F1361			
Industry:		UNDEFINED			
Site Status:					
Transaction Date:					
Inspection Date:					
41	1 of 1	WNW/158.0	75.9 / 1.04	ON	WWIS
Well ID:		7211110		Data Entry Status:	
Construction Date:				Data Src:	
Primary Water Use:		Monitoring		Date Received: 11/14/2013	
Sec. Water Use:				Selected Flag: Yes	
Final Well Status:		Abandoned-Other		Abandonment Rec: Yes	
Water Type:				Contractor: 6894	
Casing Material:				Form Version: 7	
Audit No:		Z096856		Owner:	
Tag:		A152341		Street Name:	
Construction Method:				County: OTTAWA-CARLETON	
Elevation (m):				Municipality: OTTAWA CITY	
Elevation Reliability:				Site Info:	
Depth to Bedrock:				Lot:	
Well Depth:				Concession:	
Overburden/Bedrock:				Concession Name:	
Pump Rate:				Easting NAD83:	
Static Water Level:				Northing NAD83:	
Flowing (Y/N):				Zone:	
Flow Rate:				UTM Reliability:	
Clear/Cloudy:					

<i>Map Key</i>	<i>Number of Records</i>	<i>Direction/ Distance (m)</i>	<i>Elev/Diff (m)</i>	<i>Site</i>	<i>DB</i>
----------------	--------------------------	--------------------------------	----------------------	-------------	-----------

Bore Hole Information

Bore Hole ID:	1004633069	Elevation:	71.988525
DP2BR:		Elevrc:	
Spatial Status:		Zone:	18
Code OB:		East83:	445650
Code OB Desc:		North83:	5029430
Open Hole:		Org CS:	UTM83
Cluster Kind:		UTMRC:	3
Date Completed:		UTMRC Desc:	margin of error : 10 - 30 m
Remarks:		Location Method:	wwr
Elevrc Desc:			
Location Source Date:			
Improvement Location Source:			
Improvement Location Method:			
Source Revision Comment:			
Supplier Comment:			

Annular Space/Abandonment Sealing Record

Plug ID:	1004895719
Layer:	1
Plug From:	57
Plug To:	0
Plug Depth UOM:	ft

Pipe Information

Pipe ID:	1004895711
Casing No:	0
Comment:	
Alt Name:	

Construction Record - Casing

Casing ID:	1004895715
Layer:	
Material:	
Open Hole or Material:	
Depth From:	
Depth To:	
Casing Diameter:	
Casing Diameter UOM:	inch
Casing Depth UOM:	ft

Construction Record - Screen

Screen ID:	1004895716
Layer:	
Slot:	
Screen Top Depth:	
Screen End Depth:	
Screen Material:	
Screen Depth UOM:	ft
Screen Diameter UOM:	inch
Screen Diameter:	

Hole Diameter

Map Key	Number of Records	Direction/ Distance (m)	Elev/Diff (m)	Site	DB
Hole ID: Diameter: Depth From: Depth To: Hole Depth UOM: Hole Diameter UOM:		1004895713			
42	1 of 1	E/163.8	72.9 / -1.93	R.M. OF OTTAWA-CARLETON LEWIS ST/METCALFE ST. OTTAWA CITY ON	CA
Certificate #: Application Year: Issue Date: Approval Type: Status: Application Type: Client Name: Client Address: Client City: Client Postal Code: Project Description: Contaminants: Emission Control:		7-0642-95-95 7/17/1995 Municipal water Approved			
43	1 of 1	WSW/164.4	75.9 / 1.00	375 Gilmour St Ottawa ON	EHS
Order No: Status: Report Type: Report Date: Date Received: Previous Site Name: Lot/Building Size: Additional Info Ordered:		20130124026 C Standard Report 04-FEB-13 24-JAN-13		Nearest Intersection: Municipality: Client Prov/State: Search Radius (km): X: Y:	ON .25 -75.694729 45.414533
44	1 of 1	W/166.3	75.9 / 1.00	338 Somerset Street West Ottawa ON K2P 0J9	EHS
Order No: Status: Report Type: Report Date: Date Received: Previous Site Name: Lot/Building Size: Additional Info Ordered:		20191203166 C Standard Report 06-DEC-19 03-DEC-19		Nearest Intersection: Municipality: Client Prov/State: Search Radius (km): X: Y:	ON .25 -75.695144 45.415602
45	1 of 3	W/168.0	75.9 / 1.00	CDIA Report Newsletter 338 Somerset St W Unit 4 Ottawa ON K2P 0J9	SCT
Established: Plant Size (ft²): Employment:		3			
--Details-- Description:		Periodical Publishers			

Map Key	Number of Records	Direction/ Distance (m)	Elev/Diff (m)	Site	DB
SIC/NAICS Code:		511120			
45	2 of 3	W/168.0	75.9 / 1.00	Enbridge Gas Distribution Inc. 338 Somerset West Ottawa ON	SPL
Ref No:	5203-7QJJV4		Discharger Report:		
Site No:			Material Group:		
Incident Dt:			Health/Env Conseq:		
Year:			Client Type:		
Incident Cause:	Other Transport Accident		Sector Type: Pipeline		
Incident Event:			Agency Involved:		
Contaminant Code:			Nearest Watercourse:		
Contaminant Name:	NATURAL GAS (METHANE)		Site Address:		
Contaminant Limit 1:			Site District Office:		
Contam Limit Freq 1:			Site Postal Code:		
Contaminant UN No 1:			Site Region:		
Environment Impact:	Confirmed		Site Municipality: Ottawa		
Nature of Impact:	Air Pollution; Human Health/Safety		Site Lot:		
Receiving Medium:			Site Conc:		
Receiving Env:			Northing:		
MOE Response:			Easting:		
Dt MOE Arvl on Scn:			Site Geo Ref Accu:		
MOE Reported Dt:	3/27/2009		Site Map Datum:		
Dt Document Closed:			SAC Action Class: Air Spills - Gases and Vapours		
Incident Reason:	Error- Operator error		Source Type:		
Site Name:	Vespa<UNOFFICIAL>				
Site County/District:					
Site Geo Ref Meth:					
Incident Summary:	Enbridge, Regulator strike, Evac, rd closed, safe				
Contaminant Qty:					
45	3 of 3	W/168.0	75.9 / 1.00	whatif? Technologies Inc. 338 Somerset St W Unit 3 Ottawa ON K2P 0J9	SCT
Established:	01-AUG-89				
Plant Size (ft²):	1500				
Employment:					
--Details--					
Description:	Computer Systems Design and Related Services				
SIC/NAICS Code:	541510				
Description:	Software Publishers				
SIC/NAICS Code:	511210				
46	1 of 1	WNW/168.5	75.9 / 1.00	234 O'connor St Ottawa ON K2P1T9	EHS
Order No:	20150626030		Nearest Intersection:		
Status:	C		Municipality:		
Report Type:	Standard Report		Client Prov/State: ON		
Report Date:	06-JUL-15		Search Radius (km): .25		
Date Received:	26-JUN-15		X: -75.694742		
Previous Site Name:			Y: 45.416336		
Lot/Building Size:					
Additional Info Ordered:					

Map Key	Number of Records	Direction/ Distance (m)	Elev/Diff (m)	Site	DB
47	1 of 2	WSW/171.7	75.9 / 1.00	AUBUT & NADEAU SERVICES INC. 356 MCLAREN STREET OTTAWA ON K2P 0M6	GEN
Generator No:	ON1785700			PO Box No:	
Status:				Country:	
Approval Years:	93,95,96,97,98,99,00,01			Choice of Contact:	
Contam. Facility:				Co Admin:	
MHSW Facility:				Phone No Admin:	
SIC Code:	6571				
SIC Description:	CAMERA/PHOTO. SUPPLY				
Detail(s)					
Waste Class:	264				
Waste Class Desc:	PHOTOPROCESSING WASTES				
47	2 of 2	WSW/171.7	75.9 / 1.00	356 MacLaren Street Ottawa ON K2P 0M6	EHS
Order No:	20070412026			Nearest Intersection:	Bank Street
Status:	C			Municipality:	
Report Type:	CAN - Complete Report			Client Prov/State:	
Report Date:	4/20/2007			Search Radius (km):	0.25
Date Received:	4/12/2007			X:	-75.694978
Previous Site Name:				Y:	45.414769
Lot/Building Size:					
Additional Info Ordered:					
48	1 of 1	W/176.1	75.9 / 1.00	338 SOMERSET STREET WEST OTTAWA ON	HINC
External File Num:	FS INC 0903-01589				
Fuel Occurrence Type:	Vapour Release				
Date of Occurrence:	3/27/2009				
Fuel Type Involved:	Natural Gas				
Status Desc:	Completed - No Action Required				
Job Type Desc:	Incident/Near-Miss Occurrence (FS)				
Oper. Type Involved:	Commercial (e.g. restaurant, business unit, etc)				
Service Interruptions:	No				
Property Damage:	No				
Fuel Life Cycle Stage:	Utilization				
Root Cause:					
Reported Details:	Service riser damage due to mechanical impact.				
Fuel Category:	Gaseous Fuel				
Occurrence Type:	Incident				
Affiliation:	Industry Stakeholder (Licensee/Registration/Certificate Holder, Facility Owner, etc.)				
County Name:	Ottawa				
Approx. Quant. Rel:					
Nearby body of water:					
Enter Drainage Syst.:					
Approx. Quant. Unit:					
Environmental Impact:					
49	1 of 1	W/176.1	75.9 / 1.00	OTTAWA ON	WWIS
Well ID:	7046637			Data Entry Status:	
Construction Date:				Data Src:	
Primary Water Use:				Date Received:	7/17/2007

Map Key	Number of Records	Direction/ Distance (m)	Elev/Diff (m)	Site	DB
Sec. Water Use:				Selected Flag:	Yes
Final Well Status:	Observation Wells			Abandonment Rec:	
Water Type:				Contractor:	7241
Casing Material:				Form Version:	3
Audit No:	Z74024			Owner:	
Tag:	A061568			Street Name:	338 SOMERSET STREET WEST
Construction Method:				County:	OTTAWA-CARLETON
Elevation (m):				Municipality:	OTTAWA CITY
Elevation Reliability:				Site Info:	
Depth to Bedrock:				Lot:	
Well Depth:				Concession:	
Overburden/Bedrock:				Concession Name:	
Pump Rate:				Easting NAD83:	
Static Water Level:				Northing NAD83:	
Flowing (Y/N):				Zone:	
Flow Rate:				UTM Reliability:	
Clear/Cloudy:					

Bore Hole Information

Bore Hole ID:	23046637	Elevation:	72.558959
DP2BR:		Elevrc:	
Spatial Status:		Zone:	18
Code OB:		East83:	445602
Code OB Desc:		North83:	5029369
Open Hole:		Org CS:	UTM83
Cluster Kind:		UTMRC:	3
Date Completed:	6/22/2007	UTMRC Desc:	margin of error : 10 - 30 m
Remarks:		Location Method:	wwr
Elevrc Desc:			
Location Source Date:			
Improvement Location Source:			
Improvement Location Method:			
Source Revision Comment:			
Supplier Comment:			

Overburden and Bedrock Materials Interval

Formation ID:	30546637
Layer:	5
Color:	2
General Color:	GREY
Mat1:	05
Most Common Material:	CLAY
Mat2:	91
Other Materials:	WATER-BEARING
Mat3:	85
Other Materials:	SOFT
Formation Top Depth:	6.1
Formation End Depth:	8.23
Formation End Depth UOM:	m

Overburden and Bedrock Materials Interval

Formation ID:	30146637
Layer:	1
Color:	6
General Color:	BROWN
Mat1:	02
Most Common Material:	TOPSOIL
Mat2:	81

Map Key	Number of Records	Direction/ Distance (m)	Elev/Diff (m)	Site	DB
Other Materials:		SANDY			
Mat3:		11			
Other Materials:		GRAVEL			
Formation Top Depth:		0			
Formation End Depth:		0.91			
Formation End Depth UOM:		m			
<u>Overburden and Bedrock Materials Interval</u>					
Formation ID:		30246637			
Layer:		2			
Color:		6			
General Color:		BROWN			
Mat1:		06			
Most Common Material:		SILT			
Mat2:		28			
Other Materials:		SAND			
Mat3:		05			
Other Materials:		CLAY			
Formation Top Depth:		0.91			
Formation End Depth:		1.5			
Formation End Depth UOM:		m			
<u>Overburden and Bedrock Materials Interval</u>					
Formation ID:		30346637			
Layer:		3			
Color:		6			
General Color:		BROWN			
Mat1:		06			
Most Common Material:		SILT			
Mat2:		05			
Other Materials:		CLAY			
Mat3:		85			
Other Materials:		SOFT			
Formation Top Depth:		1.5			
Formation End Depth:		3.66			
Formation End Depth UOM:		m			
<u>Overburden and Bedrock Materials Interval</u>					
Formation ID:		30446637			
Layer:		4			
Color:		2			
General Color:		GREY			
Mat1:		05			
Most Common Material:		CLAY			
Mat2:		06			
Other Materials:		SILT			
Mat3:		85			
Other Materials:		SOFT			
Formation Top Depth:		3.66			
Formation End Depth:		6.1			
Formation End Depth UOM:		m			
<u>Annular Space/Abandonment Sealing Record</u>					
Plug ID:		44001303			

Map Key	Number of Records	Direction/ Distance (m)	Elev/Diff (m)	Site	DB
Layer:		3			
Plug From:					
Plug To:					
Plug Depth UOM:		m			
<u>Annular Space/Abandonment Sealing Record</u>					
Plug ID:		44001302			
Layer:		2			
Plug From:		0.31			
Plug To:					
Plug Depth UOM:		m			
<u>Annular Space/Abandonment Sealing Record</u>					
Plug ID:		44001304			
Layer:		1			
Plug From:		0			
Plug To:		0.31			
Plug Depth UOM:		m			
<u>Method of Construction & Well Use</u>					
Method Construction ID:					
Method Construction Code:		B			
Method Construction:		Other Method			
Other Method Construction:					
<u>Pipe Information</u>					
Pipe ID:		29046637			
Casing No:		0			
Comment:					
Alt Name:					
<u>Construction Record - Casing</u>					
Casing ID:		42146637			
Layer:		1			
Material:		5			
Open Hole or Material:		PLASTIC			
Depth From:		0			
Depth To:		4.88			
Casing Diameter:		3.81			
Casing Diameter UOM:		cm			
Casing Depth UOM:		m			
<u>Construction Record - Screen</u>					
Screen ID:		43146637			
Layer:		1			
Slot:		10			
Screen Top Depth:		4.88			
Screen End Depth:		8.23			
Screen Material:		5			
Screen Depth UOM:		m			
Screen Diameter UOM:		cm			
Screen Diameter:					

Map Key	Number of Records	Direction/ Distance (m)	Elev/Diff (m)	Site	DB
<u>Hole Diameter</u>					
Hole ID:		46000804			
Diameter:		8.89			
Depth From:		0			
Depth To:		8.23			
Hole Depth UOM:		m			
Hole Diameter UOM:		cm			
<u>50</u>	1 of 15	SW/177.3	74.9 / 0.00	The Corporation of the City of Ottawa Gladstone Ave Ottawa ON K1N 5A1	ECA
Approval No:	2461-4LXMEM			MOE District: Ottawa	
Approval Date:	2000-07-05			City:	
Status:	Approved			Longitude: -75.6941	
Record Type:	ECA			Latitude: 45.414	
Link Source:	IDS			Geometry X:	
SWP Area Name:	Rideau Valley			Geometry Y:	
Approval Type:	ECA-MUNICIPAL AND PRIVATE SEWAGE WORKS				
Project Type:	MUNICIPAL AND PRIVATE SEWAGE WORKS				
Address:	Gladstone Ave				
Full Address:					
Full PDF Link:	https://www.accessenvironment.ene.gov.on.ca/instruments/5462-4LPPZL-14.pdf				
<u>50</u>	2 of 15	SW/177.3	74.9 / 0.00	City of Ottawa Bank St , from Somerset Street to Catherine Street Ottawa ON K1P 1J1	ECA
Approval No:	7043-7MDTJ7			MOE District: Ottawa	
Approval Date:	2008-12-22			City:	
Status:	Approved			Longitude: -75.6941	
Record Type:	ECA			Latitude: 45.414	
Link Source:	IDS			Geometry X:	
SWP Area Name:	Rideau Valley			Geometry Y:	
Approval Type:	ECA-Municipal Drinking Water Systems				
Project Type:	Municipal Drinking Water Systems				
Address:	Bank St , from Somerset Street to Catherine Street				
Full Address:					
Full PDF Link:					
<u>50</u>	3 of 15	SW/177.3	74.9 / 0.00	City of Ottawa Gladstone Ave Ottawa ON K1P 1J1	ECA
Approval No:	3692-6PGP9X			MOE District: Ottawa	
Approval Date:	2006-05-06			City:	
Status:	Approved			Longitude: -75.6941	
Record Type:	ECA			Latitude: 45.414	
Link Source:	IDS			Geometry X:	
SWP Area Name:	Rideau Valley			Geometry Y:	
Approval Type:	ECA-MUNICIPAL AND PRIVATE SEWAGE WORKS				
Project Type:	MUNICIPAL AND PRIVATE SEWAGE WORKS				
Address:	Gladstone Ave				
Full Address:					
Full PDF Link:	https://www.accessenvironment.ene.gov.on.ca/instruments/0516-6PDK5S-14.pdf				

Map Key	Number of Records	Direction/ Distance (m)	Elev/Diff (m)	Site	DB
50	4 of 15	SW/177.3	74.9 / 0.00	The Regional Municipality of Ottawa-Carleton Waverley Street Ottawa ON K2P 2L7	ECA
Approval No:	0020-4J3R8L			MOE District:	Ottawa
Approval Date:	2000-04-06			City:	
Status:	Approved			Longitude:	-75.6941
Record Type:	ECA			Latitude:	45.414
Link Source:	IDS			Geometry X:	
SWP Area Name:	Rideau Valley			Geometry Y:	
Approval Type:	ECA-Municipal and Private Water Works				
Project Type:	Municipal and Private Water Works				
Address:	Waverley Street				
Full Address:					
Full PDF Link:					
50	5 of 15	SW/177.3	74.9 / 0.00	The Regional Municipality of Ottawa-Carleton Gladstone Ave Ottawa ON K2P 2L7	ECA
Approval No:	4558-4LXLWW			MOE District:	Ottawa
Approval Date:	2000-07-05			City:	
Status:	Approved			Longitude:	-75.6941
Record Type:	ECA			Latitude:	45.414
Link Source:	IDS			Geometry X:	
SWP Area Name:	Rideau Valley			Geometry Y:	
Approval Type:	ECA-Municipal and Private Water Works				
Project Type:	Municipal and Private Water Works				
Address:	Gladstone Ave				
Full Address:					
Full PDF Link:					
50	6 of 15	SW/177.3	74.9 / 0.00	The Corporation of the City of Ottawa Waverley Street Ottawa ON K1N 5A1	ECA
Approval No:	2252-4L5L5A			MOE District:	Ottawa
Approval Date:	2000-06-14			City:	
Status:	Approved			Longitude:	-75.6941
Record Type:	ECA			Latitude:	45.414
Link Source:	IDS			Geometry X:	
SWP Area Name:	Rideau Valley			Geometry Y:	
Approval Type:	ECA-MUNICIPAL AND PRIVATE SEWAGE WORKS				
Project Type:	MUNICIPAL AND PRIVATE SEWAGE WORKS				
Address:	Waverley Street				
Full Address:					
Full PDF Link:	https://www.accessenvironment.ene.gov.on.ca/instruments/1144-4HQSJC-14.pdf				
50	7 of 15	SW/177.3	74.9 / 0.00	City of Ottawa Gladstone Ave Ottawa ON K1P 1J1	ECA
Approval No:	8414-6PGPE2			MOE District:	Ottawa
Approval Date:	2006-05-06			City:	
Status:	Approved			Longitude:	-75.6941
Record Type:	ECA			Latitude:	45.414
Link Source:	IDS			Geometry X:	
SWP Area Name:	Rideau Valley			Geometry Y:	
Approval Type:	ECA-Municipal Drinking Water Systems				
Project Type:	Municipal Drinking Water Systems				
Address:	Gladstone Ave				

Map Key	Number of Records	Direction/ Distance (m)	Elev/Diff (m)	Site	DB
Full Address: Full PDF Link:					
50	8 of 15	SW/177.3	74.9 / 0.00	City of Ottawa Waverley Street Ottawa ON K1P 1J1	ECA
Approval No: 5545-57HJZ7 Approval Date: 2002-02-19 Status: Approved Record Type: ECA Link Source: IDS SWP Area Name: Rideau Valley Approval Type: ECA-MUNICIPAL AND PRIVATE SEWAGE WORKS Project Type: MUNICIPAL AND PRIVATE SEWAGE WORKS Address: Waverley Street Full Address: Full PDF Link: https://www.accessenvironment.ene.gov.on.ca/instruments/9862-573MHN-14.pdf		MOE District: Ottawa City: Longitude: -75.6941 Latitude: 45.414 Geometry X: Geometry Y:			
50	9 of 15	SW/177.3	74.9 / 0.00	City of Ottawa Lewis St, MacDonald St, Gilmour St & Robert St Ottawa ON K1N 5A1	ECA
Approval No: 2454-4X3N3J Approval Date: 2001-05-31 Status: Approved Record Type: ECA Link Source: IDS SWP Area Name: Rideau Valley Approval Type: ECA-MUNICIPAL AND PRIVATE SEWAGE WORKS Project Type: MUNICIPAL AND PRIVATE SEWAGE WORKS Address: Lewis St, MacDonald St, Gilmour St & Robert St Full Address: Full PDF Link: https://www.accessenvironment.ene.gov.on.ca/instruments/1617-4X2PKK-14.pdf		MOE District: Ottawa City: Longitude: -75.6941 Latitude: 45.414 Geometry X: Geometry Y:			
50	10 of 15	SW/177.3	74.9 / 0.00	City of Ottawa Lewis Street, MacDonald Street, Gilmour Street, Waverley Street and Robert Street Ottawa ON K1N 5A1	ECA
Approval No: 2865-4X3HKA Approval Date: 2001-05-31 Status: Approved Record Type: ECA Link Source: IDS SWP Area Name: Rideau Valley Approval Type: ECA-Municipal and Private Water Works Project Type: Municipal and Private Water Works Address: Lewis Street, MacDonald Street, Gilmour Street, Waverley Street and Robert Street Full Address: Full PDF Link:		MOE District: Ottawa City: Longitude: -75.6941 Latitude: 45.414 Geometry X: Geometry Y:			
50	11 of 15	SW/177.3	74.9 / 0.00	City of Ottawa Gladstone Ave Ottawa ON K1P 1J1	ECA
Approval No: 3068-6ZYQ4A Approval Date: 2007-05-04 Status: Approved		MOE District: Ottawa City: Longitude: -75.6941			

Map Key	Number of Records	Direction/ Distance (m)	Elev/Diff (m)	Site	DB
Record Type: Link Source: SWP Area Name: Approval Type: Project Type: Address: Full Address: Full PDF Link:	ECA IDS Rideau Valley			Latitude: 45.414 Geometry X: Geometry Y:	
50	12 of 15	SW/177.3	74.9 / 0.00	City of Ottawa Gilmour Street (O'Connor to Metcalfe Streets) Ottawa ON K1S 5K2	ECA
Approval No: Approval Date: Status: Record Type: Link Source: SWP Area Name: Approval Type: Project Type: Address: Full Address: Full PDF Link:	6597-5PZN2S 2003-08-08 Approved ECA IDS Rideau Valley			MOE District: Ottawa City: Longitude: -75.6941 Latitude: 45.414 Geometry X: Geometry Y:	
				ECA-MUNICIPAL AND PRIVATE SEWAGE WORKS MUNICIPAL AND PRIVATE SEWAGE WORKS Gilmour Street (O'Connor to Metcalfe Streets)	
				https://www.accessenvironment.ene.gov.on.ca/instruments/6678-5PSPL2-14.pdf	
50	13 of 15	SW/177.3	74.9 / 0.00	City of Ottawa Gladstone Ave Ottawa ON K1P 1J1	ECA
Approval No: Approval Date: Status: Record Type: Link Source: SWP Area Name: Approval Type: Project Type: Address: Full Address: Full PDF Link:	6651-73WP47 2007-06-06 Approved ECA IDS Rideau Valley			MOE District: Ottawa City: Longitude: -75.6941 Latitude: 45.414 Geometry X: Geometry Y:	
				ECA-MUNICIPAL AND PRIVATE SEWAGE WORKS MUNICIPAL AND PRIVATE SEWAGE WORKS Gladstone Ave	
				https://www.accessenvironment.ene.gov.on.ca/instruments/7203-73WHFY-14.pdf	
50	14 of 15	SW/177.3	74.9 / 0.00	City of Ottawa Bank St , from Somerset Street to Catherine Street Ottawa ON K1P 1J1	ECA
Approval No: Approval Date: Status: Record Type: Link Source: SWP Area Name: Approval Type: Project Type: Address: Full Address: Full PDF Link:	7054-7L4LKY 2008-11-28 Approved ECA IDS Rideau Valley			MOE District: Ottawa City: Longitude: -75.6941 Latitude: 45.414 Geometry X: Geometry Y:	
				ECA-MUNICIPAL AND PRIVATE SEWAGE WORKS MUNICIPAL AND PRIVATE SEWAGE WORKS Bank St , from Somerset Street to Catherine Street	
				https://www.accessenvironment.ene.gov.on.ca/instruments/1610-7JKHK9-14.pdf	

Map Key	Number of Records	Direction/ Distance (m)	Elev/Diff (m)	Site	DB
50	15 of 15	SW/177.3	74.9 / 0.00	City of Ottawa Gladstone Ave Ottawa ON K1P 1J1	ECA
<p> Approval No: 7239-738KJA Approval Date: 2007-06-18 Status: Approved Record Type: ECA Link Source: IDS SWP Area Name: Rideau Valley Approval Type: ECA-MUNICIPAL AND PRIVATE SEWAGE WORKS Project Type: MUNICIPAL AND PRIVATE SEWAGE WORKS Address: Gladstone Ave Full Address: Full PDF Link: https://www.accessenvironment.ene.gov.on.ca/instruments/7179-6ZSPLS-14.pdf </p> <p> MOE District: Ottawa City: Longitude: -75.6941 Latitude: 45.414 Geometry X: Geometry Y: </p>					
51	1 of 1	SSE/177.3	73.9 / -0.97	TOPIA ENERGY 311 O'CONNOR ST OTTAWA ON K2P 2G9	RST
<p> Headcode: 924800 Headcode Desc: Oils-Fuel Phone: 6135944777 List Name: Description: Petroleum Products, Wholesale </p>					
52	1 of 1	NW/178.1	75.7 / 0.80	231 O'CONNOR ST, OTTAWA ON	PINC
<p> Incident ID: Incident No: 1602812 Type: FS-Pipeline Incident Status Code: Pipeline Damage Reason Est Fuel Occurrence Tp: Fuel Type: Tank Status: RC Established Task No: 5416036 Spills Action Centre: Method Details: E-mail Fuel Category: Natural Gas Date of Occurrence: Occurrence Start Date: 2015/03/24 Operation Type: Pipeline Type: Regulator Type: Summary: 231 O'CONNOR ST, OTTAWA - PIPELINE HIT - 1/2" Reported By: Tracy Penney - enbridge Affiliation: Occurrence Desc: Damage Reason: Excavation practices not sufficient Notes: </p> <p> Health Impact: Environment Impact: Property Damage: Yes Service Interrupt: Enforce Policy: Yes Public Relation: Pipeline System: Depth: Pipe Material: PSIG: Attribute Category: FS-Perform P-line Inc Invest Regulator Location: </p>					
53	1 of 1	SE/180.6	73.1 / -1.76	322 Waverly Street Ottawa Ontario Ottawa ON K2P 0W3	EHS
<p> Order No: 20190510179 Status: C Report Type: Standard Report Report Date: 16-MAY-19 Date Received: 10-MAY-19 </p> <p> Nearest Intersection: Municipality: Client Prov/State: ON Search Radius (km): .25 X: -75.69184 </p>					

Map Key	Number of Records	Direction/ Distance (m)	Elev/Diff (m)	Site	DB
Previous Site Name:				Y:	45.414019
Lot/Building Size:					
Additional Info Ordered:		Fire Insur. Maps and/or Site Plans			
54	1 of 1	SSE/181.0	73.9 / -1.00	CMG 344 Waverley St. Ottawa ON K2P 0W5	GEN
Generator No:	ON5378833			PO Box No:	
Status:				Country:	
Approval Years:	2010			Choice of Contact:	
Contam. Facility:				Co Admin:	
MHSW Facility:				Phone No Admin:	
SIC Code:	531310				
SIC Description:	Real Estate Property Managers				
Detail(s)					
Waste Class:	251				
Waste Class Desc:	OIL SKIMMINGS & SLUDGES				
55	1 of 6	ENE/183.5	73.2 / -1.69	PUBLIC SERVICE ALLIANCE OF CANADA 233 GILMOUR ST. OTTAWA ON K2P 0P1	GEN
Generator No:	ON0939900			PO Box No:	
Status:				Country:	
Approval Years:	86,87,88,89,90			Choice of Contact:	
Contam. Facility:				Co Admin:	
MHSW Facility:				Phone No Admin:	
SIC Code:	8159				
SIC Description:	OTHER GEN. ADMIN.				
Detail(s)					
Waste Class:	264				
Waste Class Desc:	PHOTOPROCESSING WASTES				
55	2 of 6	ENE/183.5	73.2 / -1.69	PUBLIC SERVICE ALLIANCE OF CANADA 31- 381 233 GILMOUR ST. OTTAWA ON K2P 0P1	GEN
Generator No:	ON0939900			PO Box No:	
Status:				Country:	
Approval Years:	92,93,94,95,96,97,98			Choice of Contact:	
Contam. Facility:				Co Admin:	
MHSW Facility:				Phone No Admin:	
SIC Code:	8159				
SIC Description:	OTHER GEN. ADMIN.				
Detail(s)					
Waste Class:	264				
Waste Class Desc:	PHOTOPROCESSING WASTES				
55	3 of 6	ENE/183.5	73.2 / -1.69	PSAC Holdings Ltd. 233 Gilmour Street Ottawa ON K2P 0P2	GEN

Map Key	Number of Records	Direction/ Distance (m)	Elev/Diff (m)	Site	DB
Generator No:	ON3358750			PO Box No:	
Status:				Country:	
Approval Years:	06			Choice of Contact:	
Contam. Facility:				Co Admin:	
MHSW Facility:				Phone No Admin:	
SIC Code:	531310				
SIC Description:	Real Estate Property Managers				
<u>Detail(s)</u>					
Waste Class:	243				
Waste Class Desc:	PCB'S				
55	4 of 6	ENE/183.5	73.2 / -1.69	PSAC Holdings Ltd. 233 Gilmour Street Ottawa ON	GEN
Generator No:	ON3358750			PO Box No:	
Status:				Country:	
Approval Years:	2009			Choice of Contact:	
Contam. Facility:				Co Admin:	
MHSW Facility:				Phone No Admin:	
SIC Code:	531310				
SIC Description:	Real Estate Property Managers				
<u>Detail(s)</u>					
Waste Class:	252				
Waste Class Desc:	WASTE OILS & LUBRICANTS				
Waste Class:	243				
Waste Class Desc:	PCBS				
55	5 of 6	ENE/183.5	73.2 / -1.69	PSAC Holdings Ltd. 233 Gilmour Street Ottawa ON	GEN
Generator No:	ON3358750			PO Box No:	
Status:				Country:	
Approval Years:	2010			Choice of Contact:	
Contam. Facility:				Co Admin:	
MHSW Facility:				Phone No Admin:	
SIC Code:	531310				
SIC Description:	Real Estate Property Managers				
<u>Detail(s)</u>					
Waste Class:	243				
Waste Class Desc:	PCBS				
Waste Class:	252				
Waste Class Desc:	WASTE OILS & LUBRICANTS				
55	6 of 6	ENE/183.5	73.2 / -1.69	PSAC HOLDINGS LTD. 233 GILMOUR STREET OTTAWA ON K1S 1V7	GEN
Generator No:	ON3357645			PO Box No:	
Status:	Registered			Country:	Canada
Approval Years:	As of Dec 2017			Choice of Contact:	

Map Key	Number of Records	Direction/ Distance (m)	Elev/Diff (m)	Site	DB
56	4 of 4	NNE/185.3	73.9 / -1.00	City of Ottawa Somerset Street and Metcalfe St Ottawa ON K2G 6J8	ECA
Approval No: 2047-6H3HYB Approval Date: 2005-10-11 Status: Approved Record Type: ECA Link Source: IDS SWP Area Name: Approval Type: ECA-Municipal Drinking Water Systems Project Type: Municipal Drinking Water Systems Address: Somerset Street and Metcalfe St Full Address: Full PDF Link:				MOE District: City: Longitude: Latitude: Geometry X: Geometry Y:	
57	1 of 1	W/186.9	75.9 / 1.00	340 SOMERSET STREET WEST<UNOFFICIAL> Ottawa ON K2P 0J9	SPL
Ref No: 6686-6QHVA5 Site No: Incident Dt: 6/6/2006 Year: Incident Cause: Incident Event: Contaminant Code: 35 Contaminant Name: NATURAL GAS (METHANE) Contaminant Limit 1: Contam Limit Freq 1: Contaminant UN No 1: Environment Impact: Not Anticipated Nature of Impact: Air Pollution Receiving Medium: Air Receiving Env: MOE Response: Dt MOE Arvl on Scn: MOE Reported Dt: 6/6/2006 Dt Document Closed: Incident Reason: Site Name: Site County/District: Site Geo Ref Meth: Incident Summary: Enbridge: gas leak, 340 Somerset St. W Contaminant Qty: N/a N/a				Discharger Report: Material Group: Gases/Particulates Health/Env Conseq: Client Type: Sector Type: Pipeline Agency Involved: Nearest Watercourse: Site Address: Site District Office: Ottawa Site Postal Code: Site Region: Site Municipality: Ottawa Site Lot: Site Conc: Northing: Easting: Site Geo Ref Accu: Site Map Datum: SAC Action Class: Source Type:	
58	1 of 1	WNW/187.4	75.9 / 1.00	327 Somerset St W Ottawa ON K2P0J8	EHS
Order No: 20151130011 Status: C Report Type: Custom Report Report Date: 03-DEC-15 Date Received: 30-NOV-15 Previous Site Name: Lot/Building Size: Additional Info Ordered:				Nearest Intersection: Municipality: Client Prov/State: ON Search Radius (km): .25 X: -75.695217 Y: 45.416108	

Map Key	Number of Records	Direction/ Distance (m)	Elev/Diff (m)	Site	DB
59	1 of 1	N/187.8	73.8 / -1.06	ON	WWIS
Well ID:		7211111	Data Entry Status:		
Construction Date:			Data Src:		
Primary Water Use:		Monitoring	Date Received: 11/14/2013		
Sec. Water Use:			Selected Flag: Yes		
Final Well Status:		Abandoned-Other	Abandonment Rec: Yes		
Water Type:			Contractor: 6894		
Casing Material:			Form Version: 7		
Audit No:		Z096855	Owner:		
Tag:		A152336	Street Name:		
Construction Method:			County: OTTAWA-CARLETON		
Elevation (m):			Municipality: OTTAWA CITY		
Elevation Reliability:			Site Info:		
Depth to Bedrock:			Lot:		
Well Depth:			Concession:		
Overburden/Bedrock:			Concession Name:		
Pump Rate:			Easting NAD83:		
Static Water Level:			Northing NAD83:		
Flowing (Y/N):			Zone:		
Flow Rate:			UTM Reliability:		
Clear/Cloudy:					
<u>Bore Hole Information</u>					
Bore Hole ID:		1004633147	Elevation: 71.978607		
DP2BR:			Elevrc:		
Spatial Status:			Zone: 18		
Code OB:			East83: 445795		
Code OB Desc:			North83: 5029519		
Open Hole:			Org CS: UTM83		
Cluster Kind:			UTMRC: 3		
Date Completed:			UTMRC Desc: margin of error : 10 - 30 m		
Remarks:			Location Method: wwr		
Elevrc Desc:					
Location Source Date:					
Improvement Location Source:					
Improvement Location Method:					
Source Revision Comment:					
Supplier Comment:					
<u>Annular Space/Abandonment Sealing Record</u>					
Plug ID:		1004895728			
Layer:		1			
Plug From:		57			
Plug To:		0			
Plug Depth UOM:		ft			
<u>Pipe Information</u>					
Pipe ID:		1004895720			
Casing No:		0			
Comment:					
Alt Name:					
<u>Construction Record - Casing</u>					
Casing ID:		1004895724			
Layer:					
Material:					

Map Key	Number of Records	Direction/ Distance (m)	Elev/Diff (m)	Site	DB
Open Hole or Material:					
Depth From:					
Depth To:					
Casing Diameter:					
Casing Diameter UOM:		inch			
Casing Depth UOM:		ft			
Construction Record - Screen					
Screen ID:		1004895725			
Layer:					
Slot:					
Screen Top Depth:					
Screen End Depth:					
Screen Material:					
Screen Depth UOM:		ft			
Screen Diameter UOM:		inch			
Screen Diameter:					
Hole Diameter					
Hole ID:		1004895722			
Diameter:					
Depth From:					
Depth To:					
Hole Depth UOM:		ft			
Hole Diameter UOM:		inch			
60	1 of 1	ESE/188.2	72.9 / -2.00	302 Waverley Street Ottawa ON K2P 0W3	EHS
Order No:		20180807167	Nearest Intersection:		
Status:		C	Municipality:		
Report Type:		Standard Express Report	Client Prov/State:		ON
Report Date:		07-AUG-18	Search Radius (km):		.25
Date Received:		07-AUG-18	X:		-75.691258
Previous Site Name:			Y:		45.414269
Lot/Building Size:					
Additional Info Ordered:		Fire Insur. Maps and/or Site Plans; City Directory			
61	1 of 1	NNW/189.9	74.9 / 0.00	318 Cooper St Ottawa ON	EHS
Order No:		20130502013	Nearest Intersection:		
Status:		C	Municipality:		
Report Type:		Custom Report	Client Prov/State:		ON
Report Date:		09-MAY-13	Search Radius (km):		.25
Date Received:		02-MAY-13	X:		0
Previous Site Name:			Y:		0
Lot/Building Size:					
Additional Info Ordered:					
62	1 of 2	NNW/189.9	74.9 / 0.00	320 Cooper Street Ottawa ON K2P 0G7	EHS
Order No:		20070316023	Nearest Intersection:		Cooper Street and Metcalf Street
Status:		C	Municipality:		
Report Type:		CAN - Complete Report	Client Prov/State:		
Report Date:		3/27/2007	Search Radius (km):		0.25
Date Received:		3/16/2007	X:		-75.693881

Map Key	Number of Records	Direction/ Distance (m)	Elev/Diff (m)	Site	DB
<i>Previous Site Name:</i>				Y:	45.417111
<i>Lot/Building Size:</i>					
<i>Additional Info Ordered:</i>					
62	2 of 2	NNW/189.9	74.9 / 0.00	320 Cooper St Ottawa ON K2P0G7	EHS
<i>Order No:</i>	20140224059			<i>Nearest Intersection:</i>	
<i>Status:</i>	C			<i>Municipality:</i>	
<i>Report Type:</i>	Custom Report			<i>Client Prov/State:</i>	ON
<i>Report Date:</i>	28-FEB-14			<i>Search Radius (km):</i>	.25
<i>Date Received:</i>	24-FEB-14			<i>X:</i>	-75.694021
<i>Previous Site Name:</i>				<i>Y:</i>	45.416972
<i>Lot/Building Size:</i>					
<i>Additional Info Ordered:</i>					
63	1 of 1	WSW/191.8	75.9 / 0.97	PRIVATE OWNER LOT BESIDE 374 MACLAREN STREET. MOTOR VEHICLE (OPERATING FLUID) OTTAWA CITY ON K2P 0M6	SPL
<i>Ref No:</i>	172618			<i>Discharger Report:</i>	
<i>Site No:</i>				<i>Material Group:</i>	
<i>Incident Dt:</i>	9/12/1999			<i>Health/Env Conseq:</i>	
<i>Year:</i>				<i>Client Type:</i>	
<i>Incident Cause:</i>	OTHER CONTAINER LEAK			<i>Sector Type:</i>	
<i>Incident Event:</i>				<i>Agency Involved:</i>	
<i>Contaminant Code:</i>				<i>Nearest Watercourse:</i>	
<i>Contaminant Name:</i>				<i>Site Address:</i>	
<i>Contaminant Limit 1:</i>				<i>Site District Office:</i>	
<i>Contam Limit Freq 1:</i>				<i>Site Postal Code:</i>	
<i>Contaminant UN No 1:</i>				<i>Site Region:</i>	
<i>Environment Impact:</i>	NOT ANTICIPATED			<i>Site Municipality:</i>	20101
<i>Nature of Impact:</i>				<i>Site Lot:</i>	
<i>Receiving Medium:</i>	WATER			<i>Site Conc:</i>	
<i>Receiving Env:</i>				<i>Northing:</i>	
<i>MOE Response:</i>				<i>Easting:</i>	CITY,PD,FD.
<i>Dt MOE Arvl on Scn:</i>				<i>Site Geo Ref Accu:</i>	
<i>MOE Reported Dt:</i>	9/13/1999			<i>Site Map Datum:</i>	
<i>Dt Document Closed:</i>				<i>SAC Action Class:</i>	
<i>Incident Reason:</i>	UNKNOWN			<i>Source Type:</i>	
<i>Site Name:</i>					
<i>Site County/District:</i>					
<i>Site Geo Ref Meth:</i>					
<i>Incident Summary:</i>	PRIVATE AUTO-20 L GASOLINE TO CATCHBASIN,FDPD,CLEANED-UP.				
<i>Contaminant Qty:</i>					
64	1 of 1	WNW/194.7	75.9 / 1.00	ALLAN KWAI 331 SOMERSET ST. W., SWM OTTAWA CITY ON K2P 0J8	CA
<i>Certificate #:</i>	3-1581-97-				
<i>Application Year:</i>	97				
<i>Issue Date:</i>	10/28/1997				
<i>Approval Type:</i>	Municipal sewage				
<i>Status:</i>	Approved				
<i>Application Type:</i>					
<i>Client Name:</i>					
<i>Client Address:</i>					
<i>Client City:</i>					

Map Key	Number of Records	Direction/ Distance (m)	Elev/Diff (m)	Site	DB
Client Postal Code: Project Description: Contaminants: Emission Control:					
65	1 of 1	NNW/194.9	74.9 / 0.00	Enbridge Gas Distribution Inc. 310 Cooper St. Ottawa ON	SPL
Ref No:	4103-B4AJEM			Discharger Report:	
Site No:	NA			Material Group:	
Incident Dt:	2018/09/04			Health/Env Conseq:	0 - No Impact
Year:				Client Type:	Corporation
Incident Cause:				Sector Type:	Miscellaneous Industrial
Incident Event:	Leak/Break			Agency Involved:	
Contaminant Code:	35			Nearest Watercourse:	
Contaminant Name:	NATURAL GAS (METHANE)			Site Address:	310 Cooper St.
Contaminant Limit 1:				Site District Office:	Ottawa
Contam Limit Freq 1:				Site Postal Code:	
Contaminant UN No 1:	1075			Site Region:	Eastern
Environment Impact:				Site Municipality:	Ottawa
Nature of Impact:				Site Lot:	
Receiving Medium:				Site Conc:	
Receiving Env:	Air			Northing:	5029557.71
MOE Response:	No			Easting:	445744.6
Dt MOE Arvl on Scn:				Site Geo Ref Accu:	
MOE Reported Dt:	2018/09/04			Site Map Datum:	
Dt Document Closed:				SAC Action Class:	TSSA - Fuel Safety Branch - Hydrocarbon Fuel Release/Spill
Incident Reason:	Operator/Human Error			Source Type:	Pipeline/Components
Site Name:	Linestrike location<UNOFFICIAL>				
Site County/District:					
Site Geo Ref Meth:					
Incident Summary:	TSSA FSB: 1/2" pl IP gas main dmgd - made safe				
Contaminant Qty:	0 other - see incident description				
66	1 of 1	E/198.0	72.9 / -2.00	301 Metcalfe Street Ottawa ON K2P 1R9	EHS
Order No:	20090218027			Nearest Intersection:	
Status:	C			Municipality:	
Report Type:	Standard Report			Client Prov/State:	ON
Report Date:	2/27/2009			Search Radius (km):	0.25
Date Received:	2/18/2009			X:	-75.690546
Previous Site Name:				Y:	45.415096
Lot/Building Size:					
Additional Info Ordered:	Fire Insur. Maps and/or Site Plans				
67	1 of 1	N/198.1	73.9 / -1.00	Timbercreek Communities 222 Metcalfe St Ottawa ON K2P 1R2	GEN
Generator No:	ON9300860			PO Box No:	
Status:				Country:	Canada
Approval Years:	2016			Choice of Contact:	CO_OFFICIAL
Contam. Facility:	No			Co Admin:	
MHSW Facility:	No			Phone No Admin:	
SIC Code:	531111				
SIC Description:	LESSORS OF RESIDENTIAL BUILDINGS AND DWELLINGS (EXCEPT SOCIAL HOUSING PROJECTS)				

Map Key	Number of Records	Direction/ Distance (m)	Elev/Diff (m)	Site	DB
<u>Detail(s)</u>					
Waste Class:		221			
Waste Class Desc:		LIGHT FUELS			

<u>68</u>	1 of 1	ESE/199.1	72.9 / -2.00	ON	BORE
Borehole ID:	613263			Inclin FLG:	No
OGF ID:	215514565			SP Status:	Initial Entry
Status:				Surv Elev:	No
Type:	Borehole			Piezometer:	No
Use:				Primary Name:	
Completion Date:				Municipality:	
Static Water Level:	13.7			Lot:	
Primary Water Use:				Township:	
Sec. Water Use:				Latitude DD:	45.414792
Total Depth m:	-999			Longitude DD:	-75.690647
Depth Ref:	Ground Surface			UTM Zone:	18
Depth Elev:				Easting:	445961
Drill Method:				Northing:	5029262
Orig Ground Elev m:	69.2			Location Accuracy:	
Elev Reliabil Note:				Accuracy:	Not Applicable
DEM Ground Elev m:	69.3				
Concession:					
Location D:					
Survey D:					
Comments:					

Borehole Geology Stratum

Geology Stratum ID:	218394404			Mat Consistency:	
Top Depth:	0			Material Moisture:	
Bottom Depth:	.9			Material Texture:	
Material Color:				Non Geo Mat Type:	
Material 1:	Sand			Geologic Formation:	
Material 2:				Geologic Group:	
Material 3:				Geologic Period:	
Material 4:				Depositional Gen:	
Gsc Material Description:					
Stratum Description:	SAND.				
Geology Stratum ID:	218394406			Mat Consistency:	Compact
Top Depth:	21			Material Moisture:	
Bottom Depth:				Material Texture:	
Material Color:	Brown			Non Geo Mat Type:	
Material 1:	Silt			Geologic Formation:	
Material 2:	Gravel			Geologic Group:	
Material 3:				Geologic Period:	
Material 4:				Depositional Gen:	
Gsc Material Description:					
Stratum Description:	SILT. WATER STABLE AT 182.0 FEET.. BROWN. CLAY. BROWN,GREY,STIFF. SILT. GREY,COMPACT. SAN				
	**Note: Many records provided by the department have a truncated [Stratum Description] field.				
Geology Stratum ID:	218394405			Mat Consistency:	Soft
Top Depth:	.9			Material Moisture:	
Bottom Depth:	21			Material Texture:	
Material Color:	Grey			Non Geo Mat Type:	
Material 1:	Clay			Geologic Formation:	
Material 2:				Geologic Group:	
Material 3:				Geologic Period:	
Material 4:				Depositional Gen:	
Gsc Material Description:					
Stratum Description:	CLAY. GREY,SOFT.				

Map Key	Number of Records	Direction/ Distance (m)	Elev/Diff (m)	Site	DB
---------	-------------------	----------------------------	------------------	------	----

Source

Source Type: Data Survey
Source Orig: Geological Survey of Canada
Source Date: 1956-1972
Confidence: H
Observatio:
Source Name: Urban Geology Automated Information System (UGAIS)
Source Details: File: OTTAWA2.txt RecordID: 057710 NTS_Sheet: 31G05G
Confiden 1: Logged by professional. Exact and complete description of material and properties.

Source Appl: Spatial/Tabular
Source Iden: 1
Scale or Res: Varies
Horizontal: NAD27
Verticalda: Mean Average Sea Level

Source List

Source Identifier: 1
Source Type: Data Survey
Source Date: 1956-1972
Scale or Resolution: Varies
Source Name: Urban Geology Automated Information System (UGAIS)
Source Originators: Geological Survey of Canada

Horizontal Datum: NAD27
Vertical Datum: Mean Average Sea Level
Projection Name: Universal Transverse Mercator

69	1 of 2	S/202.6	73.9 / -1.00	Paramount Gold & Silver Corp. 346 Waverley St Ottawa ON K2P 0W5	SCT
--------------------	--------	---------	--------------	---	-----

Established: 01-SEP-06
Plant Size (ft²):
Employment:

--Details--

Description: Other Support Activities for Mining
SIC/NAICS Code: 213119

Description: Gold and Silver Ore Mining
SIC/NAICS Code: 212220

Description: All Other Metal Ore Mining
SIC/NAICS Code: 212299

69	2 of 2	S/202.6	73.9 / -1.00	346 Waverley St Ottawa ON K2P 0W5	EHS
--------------------	--------	---------	--------------	--------------------------------------	-----

Order No: 20121212020
Status: C
Report Type: Custom Report
Report Date: 18-DEC-12
Date Received: 12-DEC-12
Previous Site Name:
Lot/Building Size:
Additional Info Ordered:

Nearest Intersection:
Municipality:
Client Prov/State: ON
Search Radius (km): .25
X: -75.692729
Y: 45.413604

70	1 of 2	NNW/203.2	74.9 / 0.05	HICKS MEDIA 300 Cooper St Suite 30 Ottawa ON K2P 0G7	SCT
--------------------	--------	-----------	-------------	--	-----

Established: 1985
Plant Size (ft²): 0
Employment: 5

Map Key	Number of Records	Direction/ Distance (m)	Elev/Diff (m)	Site	DB
--Details--					
Description:		Other Publishers			
SIC/NAICS Code:		511190			
70	2 of 2	NNW/203.2	74.9 / 0.05	Hicks Media - Div. of Gidney News & Publishing Limited 300 Cooper St Suite 30 Ottawa ON K2P 0G7	SCT
Established:		1985			
Plant Size (ft²):					
Employment:		5			
71	1 of 1	NE/205.7	72.8 / -2.08	225 MacLaren Street Ottawa ON K2P 0L4	EHS
Order No:		20191128026		Nearest Intersection:	
Status:		C		Municipality:	
Report Type:		Site Report		Client Prov/State: ON	
Report Date:		29-NOV-19		Search Radius (km): .001	
Date Received:		28-NOV-19		X: -75.691284	
Previous Site Name:				Y: 45.41679	
Lot/Building Size:					
Additional Info Ordered:					
72	1 of 1	E/206.2	72.9 / -2.00	301 Metcalfe St Ottawa ON K2P1R9	EHS
Order No:		20160513018		Nearest Intersection:	
Status:		C		Municipality:	
Report Type:		Standard Report		Client Prov/State: ON	
Report Date:		19-MAY-16		Search Radius (km): .25	
Date Received:		13-MAY-16		X: -75.690417	
Previous Site Name:				Y: 45.415209	
Lot/Building Size:					
Additional Info Ordered:					
73	1 of 1	S/208.5	73.9 / -1.00	354-362 & 366 Waverley Street Ottawa ON K2P 0W4	EHS
Order No:		20151117146		Nearest Intersection:	
Status:		C		Municipality:	
Report Type:		Standard Report		Client Prov/State: ON	
Report Date:		24-NOV-15		Search Radius (km): .25	
Date Received:		17-NOV-15		X: -75.693055	
Previous Site Name:				Y: 45.413533	
Lot/Building Size:					
Additional Info Ordered:					
74	1 of 2	W/208.7	76.2 / 1.31	FOSTER SPORT CENTER 305 BANK STREET OTTAWA ON K2P 1X7	GEN
Generator No:		ON1098700		PO Box No:	
Status:				Country:	
Approval Years:		88,89,90		Choice of Contact:	

Map Key	Number of Records	Direction/ Distance (m)	Elev/Diff (m)	Site	DB
Contam. Facility: MHSW Facility: SIC Code: 6542 SIC Description:		BICYCLE SHOPS		Co Admin: Phone No Admin:	
<u>Detail(s)</u>					
Waste Class: Waste Class Desc:		213 PETROLEUM DISTILLATES			
74	2 of 2	W/208.7	76.2 / 1.31	FOSTER SPORT CENTER 15-418 305 BANK STREET OTTAWA ON K2P 1X7	GEN
Generator No: ON1098700 Status: Approval Years: 92,93,94,95,96,97,98 Contam. Facility: MHSW Facility: SIC Code: 6542 SIC Description:		BICYCLE SHOPS		PO Box No: Country: Choice of Contact: Co Admin: Phone No Admin:	
<u>Detail(s)</u>					
Waste Class: Waste Class Desc:		213 PETROLEUM DISTILLATES			
75	1 of 1	W/209.8	75.9 / 1.00	352/348/346 Somerset & 349 MacLaren Ottawa ON	EHS
Order No: 20001102002 Status: C Report Type: Site Report Report Date: 11/3/00 Date Received: 11/2/00 Previous Site Name: Lot/Building Size: Additional Info Ordered:				Nearest Intersection: Bank and Somerset Municipality: Client Prov/State: ON Search Radius (km): 0.25 X: -75.695818 Y: 45.415198	
76	1 of 1	SW/210.1	75.9 / 1.00	371 Bank St Ottawa ON K2P1Y2	EHS
Order No: 20140618036 Status: C Report Type: Custom Report Report Date: 24-JUN-14 Date Received: 18-JUN-14 Previous Site Name: Lot/Building Size: Additional Info Ordered:				Nearest Intersection: Municipality: Client Prov/State: ON Search Radius (km): .25 X: -75.694717 Y: 45.413934	
77	1 of 1	ENE/211.1	72.9 / -2.01	222 Maclaren St Ottawa ON K2P0L8	EHS
Order No: 20150130070 Status: C Report Type: Custom Report Report Date: 05-FEB-15 Date Received: 30-JAN-15				Nearest Intersection: Municipality: Client Prov/State: ON Search Radius (km): .25 X: -75.690861	

Map Key	Number of Records	Direction/ Distance (m)	Elev/Diff (m)	Site	DB
<i>Previous Site Name:</i>				Y:	45.416534
<i>Lot/Building Size:</i>					
<i>Additional Info Ordered:</i>					
78	1 of 1	S/211.5	73.9 / -1.00	354, 362, 366 Waverley Street Ottawa ON	EHS
<i>Order No:</i>	20070108018			<i>Nearest Intersection:</i>	Bank Street
<i>Status:</i>	C			<i>Municipality:</i>	
<i>Report Type:</i>	CAN - Complete Report			<i>Client Prov/State:</i>	
<i>Report Date:</i>	1/16/2007			<i>Search Radius (km):</i>	0.25
<i>Date Received:</i>	1/8/2007			<i>X:</i>	-75.693201
<i>Previous Site Name:</i>				<i>Y:</i>	45.413444
<i>Lot/Building Size:</i>					
<i>Additional Info Ordered:</i>					
79	1 of 1	ENE/211.5	72.9 / -2.00	222 MacLaren Street Ottawa ON K2P 0L8	EHS
<i>Order No:</i>	20070326023			<i>Nearest Intersection:</i>	
<i>Status:</i>	C			<i>Municipality:</i>	
<i>Report Type:</i>	CAN - Custom Report			<i>Client Prov/State:</i>	
<i>Report Date:</i>	4/4/2007			<i>Search Radius (km):</i>	0.25
<i>Date Received:</i>	3/26/2007			<i>X:</i>	-75.690804
<i>Previous Site Name:</i>				<i>Y:</i>	45.416485
<i>Lot/Building Size:</i>					
<i>Additional Info Ordered:</i>	Fire Insur. Maps And /or Site Plans				
80	1 of 1	W/212.8	75.9 / 1.00	343 Somerset Street West Ottawa ON	EHS
<i>Order No:</i>	20140905028			<i>Nearest Intersection:</i>	
<i>Status:</i>	C			<i>Municipality:</i>	
<i>Report Type:</i>	Custom Report			<i>Client Prov/State:</i>	ON
<i>Report Date:</i>	10-SEP-14			<i>Search Radius (km):</i>	.25
<i>Date Received:</i>	05-SEP-14			<i>X:</i>	-75.69567
<i>Previous Site Name:</i>				<i>Y:</i>	45.415889
<i>Lot/Building Size:</i>					
<i>Additional Info Ordered:</i>					
81	1 of 1	NE/213.2	72.8 / -2.08	Air Force Productions Ltd. 222 Somerset St W Ottawa ON K2P 2G3	SCT
<i>Established:</i>					
<i>Plant Size (ft²):</i>					
<i>Employment:</i>					
<i>--Details--</i>					
<i>Description:</i>	Social Advocacy Organizations				
<i>SIC/NAICS Code:</i>	813310				
82	1 of 1	NE/216.1	73.7 / -1.14	GTA'S Finest Restoration 236 Somerset Ottawa ON K2P0J4	GEN

Map Key	Number of Records	Direction/ Distance (m)	Elev/Diff (m)	Site	DB
Generator No: ON4278311 Status: Registered Approval Years: As of Dec 2018 Contam. Facility: MHSW Facility: SIC Code: SIC Description:					
PO Box No: Country: Canada Choice of Contact: Co Admin: Phone No Admin:					
Detail(s)					
Waste Class: 312 P Waste Class Desc: Pathological wastes					
83	1 of 1	E/217.0	72.9 / -2.00	246 Gilmour St Ottawa ON K2P 0P6	EHS
Order No: 20200206181 Status: C Report Type: Standard Report Report Date: 11-FEB-20 Date Received: 06-FEB-20 Previous Site Name: Lot/Building Size: 4291 Ft2 Additional Info Ordered:					
Nearest Intersection: Municipality: Ottawa Client Prov/State: ON Search Radius (km): .25 X: -75.6903236 Y: 45.4158159					
84	1 of 1	E/217.3	72.9 / -2.00	ON	BORE
Borehole ID: 613276 OGF ID: 215514577 Status: Type: Borehole Use: Completion Date: Static Water Level: Primary Water Use: Sec. Water Use: Total Depth m: -999 Depth Ref: Ground Surface Depth Elev: Drill Method: Orig Ground Elev m: 70.1 Elev Reliabil Note: DEM Ground Elev m: 70 Concession: Location D: Survey D: Comments:					
Inclin FLG: No SP Status: Initial Entry Surv Elev: No Piezometer: No Primary Name: Municipality: Lot: Township: Latitude DD: 45.415245 Longitude DD: -75.690269 UTM Zone: 18 Easting: 445991 Northing: 5029312 Location Accuracy: Accuracy: Not Applicable					
Borehole Geology Stratum					
Geology Stratum ID: 218394459 Top Depth: 0 Bottom Depth: 1.5 Material Color: Brown Material 1: Sand Material 2: Material 3: Material 4: Gsc Material Description: Stratum Description: SAND. BROWN.					
Mat Consistency: Material Moisture: Material Texture: Non Geo Mat Type: Geologic Formation: Geologic Group: Geologic Period: Depositional Gen:					

Map Key	Number of Records	Direction/ Distance (m)	Elev/Diff (m)	Site	DB
Geology Stratum ID:	218394460			Mat Consistency:	
Top Depth:	1.5			Material Moisture:	
Bottom Depth:	3.7			Material Texture:	
Material Color:	Brown			Non Geo Mat Type:	
Material 1:	Clay			Geologic Formation:	
Material 2:				Geologic Group:	
Material 3:				Geologic Period:	
Material 4:				Depositional Gen:	
Gsc Material Description:					
Stratum Description:	CLAY. BROWN,FRACTURED.				
Geology Stratum ID:	218394461			Mat Consistency:	Stiff
Top Depth:	3.7			Material Moisture:	
Bottom Depth:				Material Texture:	
Material Color:	Dark			Non Geo Mat Type:	
Material 1:	Clay			Geologic Formation:	
Material 2:				Geologic Group:	
Material 3:				Geologic Period:	
Material 4:				Depositional Gen:	
Gsc Material Description:					
Stratum Description:	CLAY. GREY,FRACTURED. STIFF. SILT. GREY. BEDROCK. DARK,GREY,SOUND,STRATIFIED. 00000010000 **Note: Many records provided by the department have a truncated [Stratum Description] field.				
Source					
Source Type:	Data Survey			Source Appl:	Spatial/Tabular
Source Orig:	Geological Survey of Canada			Source Ident:	1
Source Date:	1956-1972			Scale or Res:	Varies
Confidence:	M			Horizontal:	NAD27
Observatio:				Verticalda:	Mean Average Sea Level
Source Name:	Urban Geology Automated Information System (UGAIS)				
Source Details:	File: OTTAWA2.txt RecordID: 057840 NTS_Sheet: 31G05G				
Confiden 1:	Reliable information but incomplete.				
Source List					
Source Identifier:	1			Horizontal Datum:	NAD27
Source Type:	Data Survey			Vertical Datum:	Mean Average Sea Level
Source Date:	1956-1972			Projection Name:	Universal Transverse Mercator
Scale or Resolution:	Varies				
Source Name:	Urban Geology Automated Information System (UGAIS)				
Source Originators:	Geological Survey of Canada				
85	1 of 1	NNE/217.4	73.7 / -1.14	1578051 Ontario Inc. 237 Somerset Street West Ottawa ON K2P 0J3	PTTW
EBR Registry No:	011-6245			Decision Posted:	
Ministry Ref No:	8482-8TEKE3			Exception Posted:	
Notice Type:	Instrument Proposal			Section:	
Notice Stage:				Act 1:	
Notice Date:				Act 2:	
Proposal Date:	May 01, 2012			Site Location Map:	
Year:	2012				
Instrument Type:	(OWRA s. 34) - Permit to take water				
Off Instrument Name:					
Posted By:					
Company Name:					
Site Address:					
Location Other:					
Proponent Name:					
Proponent Address:	237 Somerset Street West Ottawa Ontario Canada K2P 0J3				
Comment Period:					

Map Key	Number of Records	Direction/ Distance (m)	Elev/Diff (m)	Site	DB
---------	-------------------	----------------------------	------------------	------	----

URL:

Site Location Details:

237 Somerset Street West, Ottawa, Ontario CITY OF OTTAWA

86	1 of 1	SSW/218.7	74.9 / 0.00	FRANCIS FUELS 379 WAVERLEY ST AT POLISH COMBATTANTS ASS'N BUILDING. TANK TRUCK (CARGO) OTTAWA CITY ON K2P 0W4	SPL
Ref No:	134737			Discharger Report:	
Site No:				Material Group:	
Incident Dt:	11/28/1996			Health/Env Conseq:	
Year:				Client Type:	
Incident Cause:	CONTAINER OVERFLOW			Sector Type:	
Incident Event:				Agency Involved:	
Contaminant Code:				Nearest Watercourse:	
Contaminant Name:				Site Address:	
Contaminant Limit 1:				Site District Office:	
Contam Limit Freq 1:				Site Postal Code:	
Contaminant UN No 1:				Site Region:	
Environment Impact:	NOT ANTICIPATED			Site Municipality:	20101
Nature of Impact:				Site Lot:	
Receiving Medium:	LAND			Site Conc:	
Receiving Env:				Northing:	
MOE Response:				Easting:	
Dt MOE Arvl on Scn:				Site Geo Ref Accu:	
MOE Reported Dt:	11/28/1996			Site Map Datum:	
Dt Document Closed:				SAC Action Class:	
Incident Reason:	ERROR			Source Type:	
Site Name:					
Site County/District:					
Site Geo Ref Meth:					
Incident Summary:	FRANCIS FUELS- 5 LITRES FURNACE OIL OVERFLOW TO GROUND, CONTAINED,CLEANED				
Contaminant Qty:					

87	1 of 1	W/219.6	75.9 / 1.00	OTTAWA ON	WWIS
Well ID:	1535586			Data Entry Status:	
Construction Date:				Data Src:	
Primary Water Use:				Date Received:	6/24/2005
Sec. Water Use:				Selected Flag:	Yes
Final Well Status:	Observation Wells			Abandonment Rec:	
Water Type:				Contractor:	1844
Casing Material:				Form Version:	3
Audit No:	Z30507			Owner:	
Tag:	A020628			Street Name:	SOMERSET ROADWAY
Construction Method:				County:	OTTAWA-CARLETON
Elevation (m):				Municipality:	OTTAWA CITY
Elevation Reliability:				Site Info:	
Depth to Bedrock:				Lot:	
Well Depth:				Concession:	
Overburden/Bedrock:				Concession Name:	
Pump Rate:				Easting NAD83:	
Static Water Level:				Northing NAD83:	
Flowing (Y/N):				Zone:	
Flow Rate:				UTM Reliability:	
Clear/Cloudy:					

Map Key	Number of Records	Direction/ Distance (m)	Elev/Diff (m)	Site	DB
<u>Bore Hole Information</u>					
Bore Hole ID:	11316125			Elevation:	72.768516
DP2BR:				Elevrc:	
Spatial Status:				Zone:	18
Code OB:	o			East83:	445557
Code OB Desc:	Overburden			North83:	5029364
Open Hole:				Org CS:	UTM83
Cluster Kind:				UTMRC:	4
Date Completed:	4/27/2005			UTMRC Desc:	margin of error : 30 m - 100 m
Remarks:				Location Method:	wwr
Elevrc Desc:					
Location Source Date:					
Improvement Location Source:					
Improvement Location Method:					
Source Revision Comment:					
Supplier Comment:					
<u>Overburden and Bedrock Materials Interval</u>					
Formation ID:	932996681				
Layer:	1				
Color:	2				
General Color:	GREY				
Mat1:	11				
Most Common Material:	GRAVEL				
Mat2:					
Other Materials:					
Mat3:					
Other Materials:					
Formation Top Depth:	0				
Formation End Depth:	0.8				
Formation End Depth UOM:	m				
<u>Overburden and Bedrock Materials Interval</u>					
Formation ID:	932996682				
Layer:	2				
Color:	6				
General Color:	BROWN				
Mat1:	28				
Most Common Material:	SAND				
Mat2:					
Other Materials:					
Mat3:					
Other Materials:					
Formation Top Depth:	0.8				
Formation End Depth:	1.2				
Formation End Depth UOM:	m				
<u>Overburden and Bedrock Materials Interval</u>					
Formation ID:	932996683				
Layer:	3				
Color:	2				
General Color:	GREY				
Mat1:	06				
Most Common Material:	SILT				
Mat2:					

Map Key	Number of Records	Direction/ Distance (m)	Elev/Diff (m)	Site	DB
Other Materials:					
Mat3:					
Other Materials:					
Formation Top Depth:		1.2			
Formation End Depth:		6			
Formation End Depth UOM:		m			
<u>Annular Space/Abandonment</u>					
<u>Sealing Record</u>					
Plug ID:		933271640			
Layer:		1			
Plug From:		0			
Plug To:		2.5			
Plug Depth UOM:		m			
<u>Method of Construction & Well</u>					
<u>Use</u>					
Method Construction ID:					
Method Construction Code:		B			
Method Construction:		Other Method			
Other Method Construction:					
<u>Pipe Information</u>					
Pipe ID:		11330980			
Casing No:		1			
Comment:					
Alt Name:					
<u>Construction Record - Casing</u>					
Casing ID:		930855429			
Layer:		1			
Material:		5			
Open Hole or Material:		PLASTIC			
Depth From:		0			
Depth To:		3			
Casing Diameter:		50			
Casing Diameter UOM:		cm			
Casing Depth UOM:		m			
<u>Construction Record - Screen</u>					
Screen ID:		933413326			
Layer:		1			
Slot:		#10			
Screen Top Depth:		3			
Screen End Depth:		6			
Screen Material:		5			
Screen Depth UOM:		m			
Screen Diameter UOM:		cm			
Screen Diameter:		6.5			
<u>Hole Diameter</u>					
Hole ID:		11533635			
Diameter:		20			
Depth From:		0			
Depth To:		6			

Map Key	Number of Records	Direction/ Distance (m)	Elev/Diff (m)	Site	DB
Hole Depth UOM:		m			
Hole Diameter UOM:		cm			
<u>88</u>	1 of 2	NNE/220.8	73.7 / -1.14	TAGGART CORPORATION 235 SOMERSET STREET WEST OTTAWA ON K2P 0J3	GEN
Generator No:	ON2565000			PO Box No:	
Status:				Country:	
Approval Years:	00,01,02,03,04			Choice of Contact:	
Contam. Facility:				Co Admin:	
MHSW Facility:				Phone No Admin:	
SIC Code:	9959				
SIC Description:	OTHER SERV. TO BLDG.				
<u>Detail(s)</u>					
Waste Class:	243				
Waste Class Desc:	PCB'S				
<u>88</u>	2 of 2	NNE/220.8	73.7 / -1.14	OLIVER MANGIONE MCCALLA & ASSOC 235 SOMERSET ST W OTTAWA ON K2P 0J3	VAR
Incident No:	009501636-001				
Status:	Variance Approved				
Task Name:	FS-Variance Review				
Attribute:	Abandon UST				
<u>89</u>	1 of 1	S/222.0	73.9 / -1.00	PRIVATE RESIDENCE 366 WAVERLY ST. FURNACE OIL TANK OTTAWA CITY ON	SPL
Ref No:	180115			Discharger Report:	
Site No:				Material Group:	
Incident Dt:	//			Health/Env Conseq:	
Year:				Client Type:	
Incident Cause:	OTHER CONTAINER LEAK			Sector Type:	
Incident Event:				Agency Involved:	
Contaminant Code:				Nearest Watercourse:	
Contaminant Name:				Site Address:	
Contaminant Limit 1:				Site District Office:	
Contam Limit Freq 1:				Site Postal Code:	
Contaminant UN No 1:				Site Region:	
Environment Impact:	CONFIRMED			Site Municipality:	20101
Nature of Impact:	Water course or lake			Site Lot:	
Receiving Medium:	LAND / WATER			Site Conc:	
Receiving Env:				Northing:	
MOE Response:				Easting:	WORKS
Dt MOE Arvl on Scn:				Site Geo Ref Accu:	
MOE Reported Dt:	4/28/2000			Site Map Datum:	
Dt Document Closed:				SAC Action Class:	
Incident Reason:	CORROSION			Source Type:	
Site Name:					
Site County/District:					
Site Geo Ref Meth:					
Incident Summary:	PRIVATE RESIDENCE-180 L FURNACE OIL ONTO FLOOR & COMBINED SEWER, WORKS.				
Contaminant Qty:					

Map Key	Number of Records	Direction/ Distance (m)	Elev/Diff (m)	Site	DB
90	1 of 1	SW/222.4	75.9 / 1.00	Ottawa Mens Clinic 367 Bank st ottawa ON K2P 1Y2	GEN
Generator No:	ON3904567			PO Box No:	
Status:				Country:	
Approval Years:	2011			Choice of Contact:	
Contam. Facility:				Co Admin:	
MHSW Facility:				Phone No Admin:	
SIC Code:	621110				
SIC Description:					
91	1 of 1	SW/223.8	75.9 / 1.00	375 Bank Street Ottawa ON K2P 1Y2	EHS
Order No:	20070410020			Nearest Intersection:	Lewis Street
Status:	C			Municipality:	
Report Type:	CAN - Complete Report			Client Prov/State:	
Report Date:	4/19/2007			Search Radius (km):	0.25
Date Received:	4/10/2007			X:	-75.694633
Previous Site Name:				Y:	45.413975
Lot/Building Size:	780 square meters				
Additional Info Ordered:					
92	1 of 3	SW/224.1	75.9 / 1.02	CANADIAN UNION OF POSTAL WORKERS 377 BANK STREET OTTAWA ON K2P 1Y3	GEN
Generator No:	ON1763400			PO Box No:	
Status:				Country:	
Approval Years:	93,94,95,96,97,98,99,00,01			Choice of Contact:	
Contam. Facility:				Co Admin:	
MHSW Facility:				Phone No Admin:	
SIC Code:	2819				
SIC Description:	OTHER COMM. PRINTING				
Detail(s)					
Waste Class:	264				
Waste Class Desc:	PHOTOPROCESSING WASTES				
92	2 of 3	SW/224.1	75.9 / 1.02	Canadian Union of Postal Workers 377 Bank Street Ottawa ON K2P 1Y3	GEN
Generator No:	ON6285950			PO Box No:	
Status:				Country:	
Approval Years:	06,07,08			Choice of Contact:	
Contam. Facility:				Co Admin:	
MHSW Facility:				Phone No Admin:	
SIC Code:	491110 323119				
SIC Description:	Postal Service, Other Printing				
Detail(s)					
Waste Class:	264				
Waste Class Desc:	PHOTOPROCESSING WASTES				
92	3 of 3	SW/224.1	75.9 / 1.02	377 Bank Street Ottawa ON K2P 1Y3	EHS

Map Key	Number of Records	Direction/ Distance (m)	Elev/Diff (m)	Site	DB
Order No: 20110106026 Status: C Report Type: Custom Report Report Date: 1/13/2011 Date Received: 1/6/2011 1:19:43 PM Previous Site Name: Lot/Building Size: Additional Info Ordered:					
Nearest Intersection: Municipality: Client Prov/State: ON Search Radius (km): 0.25 X: -75.694685 Y: 45.413601					
93	1 of 1	E/224.8	72.9 / -2.00	Ottawa-Carleton District School Board Health & Safety 310 Elgin Street Ottawa ON K2P 1M4	GEN
Generator No: ON3676940 Status: Registered Approval Years: As of Oct 2019 Contam. Facility: MHSW Facility: SIC Code: SIC Description:					
PO Box No: Country: Canada Choice of Contact: Co Admin: Phone No Admin:					
Detail(s)					
Waste Class: 213 I					
Waste Class Desc: Petroleum distillates					
Waste Class: 148 C					
Waste Class Desc: Misc. wastes and inorganic chemicals					
Waste Class: 263 I					
Waste Class Desc: Misc. waste organic chemicals					
Waste Class: 145 I					
Waste Class Desc: Wastes from the use of pigments, coatings and paints					
Waste Class: 146 T					
Waste Class Desc: Other specified inorganic sludges, slurries or solids					
94	1 of 1	E/228.2	72.9 / -2.00	305 Metcalfe St Ottawa ON K2P1S1	EHS
Order No: 20140918058 Status: C Report Type: Custom Report Report Date: 24-SEP-14 Date Received: 18-SEP-14 Previous Site Name: Lot/Building Size: Additional Info Ordered:					
Nearest Intersection: Municipality: Client Prov/State: ON Search Radius (km): .25 X: -75.690162 Y: 45.415061					
95	1 of 10	E/230.1	72.9 / -2.00	Ottawa-Carleton District School Board Elgin Street Public School 310 Elgin Street Ottawa ON K2P 1M4	GEN
Generator No: ON5437731 Status: Approval Years: 02,03,04 Contam. Facility: MHSW Facility:					
PO Box No: Country: Choice of Contact: Co Admin: Phone No Admin:					

Map Key	Number of Records	Direction/ Distance (m)	Elev/Diff (m)	Site	DB
SIC Code: SIC Description:					
Detail(s)					
Waste Class: Waste Class Desc:		243 PCB'S			
95	2 of 10	E/230.1	72.9 / -2.00	Ottawa-Carleton District School Board Elgin Street PS 310 Elgin Street Ottawa ON K2P 1M4	GEN
Generator No: Status: Approval Years: Contam. Facility: MHSW Facility: SIC Code: SIC Description:		ON7714391 05	PO Box No: Country: Choice of Contact: Co Admin: Phone No Admin:		
Detail(s)					
Waste Class: Waste Class Desc:		243 PCB'S			
95	3 of 10	E/230.1	72.9 / -2.00	Ottawa-Carleton District School Board 310 Elgin St. Ottawa ON K2P 1M4	GEN
Generator No: Status: Approval Years: Contam. Facility: MHSW Facility: SIC Code: SIC Description:		ON6048676 06 611110 Elementary and Secondary Schools	PO Box No: Country: Choice of Contact: Co Admin: Phone No Admin:		
Detail(s)					
Waste Class: Waste Class Desc:		221 LIGHT FUELS			
95	4 of 10	E/230.1	72.9 / -2.00	Ottawa-Carleton District School Board 310 Elgin Street Ottawa ON K2P 1M4	GEN
Generator No: Status: Approval Years: Contam. Facility: MHSW Facility: SIC Code: SIC Description:		ON3676940 2011 611110	PO Box No: Country: Choice of Contact: Co Admin: Phone No Admin:		
95	5 of 10	E/230.1	72.9 / -2.00	Ottawa-Carleton District School Board 310 Elgin Street Ottawa ON K2P 1M4	GEN
Generator No: Status:		ON3676940	PO Box No: Country:		

Map Key	Number of Records	Direction/ Distance (m)	Elev/Diff (m)	Site	DB
Approval Years: Contam. Facility: MHSW Facility: SIC Code: SIC Description:	2012 611110			Choice of Contact: Co Admin: Phone No Admin: Elementary and Secondary Schools	

95	6 of 10	E/230.1	72.9 / -2.00	Ottawa-Carleton District School Board 310 Elgin Street Ottawa ON	GEN
--------------------	---------	---------	--------------	--	-----

Generator No: ON3676940
Status:
Approval Years: 2013
Contam. Facility:
MHSW Facility:
SIC Code: 611110
SIC Description: ELEMENTARY AND SECONDARY SCHOOLS

PO Box No:
Country:
Choice of Contact:
Co Admin:
Phone No Admin:

Detail(s)

Waste Class: 148
Waste Class Desc: INORGANIC LABORATORY CHEMICALS

Waste Class: 213
Waste Class Desc: PETROLEUM DISTILLATES

Waste Class: 146
Waste Class Desc: OTHER SPECIFIED INORGANICS

Waste Class: 263
Waste Class Desc: ORGANIC LABORATORY CHEMICALS

Waste Class: 145
Waste Class Desc: PAINT/PIGMENT/COATING RESIDUES

95	7 of 10	E/230.1	72.9 / -2.00	Ottawa-Carleton District School Board 310 Elgin Street Ottawa ON K2P 1M4	GEN
--------------------	---------	---------	--------------	--	-----

Generator No: ON3676940
Status:
Approval Years: 2016
Contam. Facility: No
MHSW Facility: No
SIC Code: 611110
SIC Description: ELEMENTARY AND SECONDARY SCHOOLS

PO Box No:
Country: Canada
Choice of Contact: CO_OFFICIAL
Co Admin: Greg Benson
Phone No Admin: 613-596-8211 Ext.8549

Detail(s)

Waste Class: 263
Waste Class Desc: ORGANIC LABORATORY CHEMICALS

Waste Class: 146
Waste Class Desc: OTHER SPECIFIED INORGANICS

Waste Class: 148
Waste Class Desc: INORGANIC LABORATORY CHEMICALS

Waste Class: 213
Waste Class Desc: PETROLEUM DISTILLATES

Waste Class: 145
Waste Class Desc: PAINT/PIGMENT/COATING RESIDUES

Map Key	Number of Records	Direction/ Distance (m)	Elev/Diff (m)	Site	DB
95	8 of 10	E/230.1	72.9 / -2.00	Ottawa-Carleton District School Board 310 Elgin Street Ottawa ON K2P 1M4	GEN
Generator No:	ON3676940			PO Box No:	
Status:				Country:	Canada
Approval Years:	2015			Choice of Contact:	CO_OFFICIAL
Contam. Facility:	No			Co Admin:	Greg Benson
MHSW Facility:	No			Phone No Admin:	613-596-8211 Ext.8549
SIC Code:	611110				
SIC Description:	ELEMENTARY AND SECONDARY SCHOOLS				
<u>Detail(s)</u>					
Waste Class:	146				
Waste Class Desc:	OTHER SPECIFIED INORGANICS				
Waste Class:	213				
Waste Class Desc:	PETROLEUM DISTILLATES				
Waste Class:	148				
Waste Class Desc:	INORGANIC LABORATORY CHEMICALS				
Waste Class:	263				
Waste Class Desc:	ORGANIC LABORATORY CHEMICALS				
Waste Class:	145				
Waste Class Desc:	PAINT/PIGMENT/COATING RESIDUES				
95	9 of 10	E/230.1	72.9 / -2.00	Ottawa-Carleton District School Board 310 Elgin Street Ottawa ON K2P 1M4	GEN
Generator No:	ON3676940			PO Box No:	
Status:				Country:	Canada
Approval Years:	2014			Choice of Contact:	CO_OFFICIAL
Contam. Facility:	No			Co Admin:	Greg Benson
MHSW Facility:	No			Phone No Admin:	613-596-8211 Ext.8549
SIC Code:	611110				
SIC Description:	ELEMENTARY AND SECONDARY SCHOOLS				
<u>Detail(s)</u>					
Waste Class:	148				
Waste Class Desc:	INORGANIC LABORATORY CHEMICALS				
Waste Class:	213				
Waste Class Desc:	PETROLEUM DISTILLATES				
Waste Class:	145				
Waste Class Desc:	PAINT/PIGMENT/COATING RESIDUES				
Waste Class:	146				
Waste Class Desc:	OTHER SPECIFIED INORGANICS				
Waste Class:	263				
Waste Class Desc:	ORGANIC LABORATORY CHEMICALS				
95	10 of 10	E/230.1	72.9 / -2.00	Ottawa-Carleton District School Board Health & Safety 310 Elgin Street	GEN

Map Key	Number of Records	Direction/ Distance (m)	Elev/Diff (m)	Site	DB
<i>Ottawa ON K2P 1M4</i>					
Generator No:	ON3676940			PO Box No:	
Status:	Registered			Country:	Canada
Approval Years:	As of Dec 2018			Choice of Contact:	
Contam. Facility:				Co Admin:	
MHSW Facility:				Phone No Admin:	
SIC Code:					
SIC Description:					
<u>Detail(s)</u>					
Waste Class:	145 I				
Waste Class Desc:	Wastes from the use of pigments, coatings and paints				
Waste Class:	146 T				
Waste Class Desc:	Other specified inorganic sludges, slurries or solids				
Waste Class:	148 C				
Waste Class Desc:	Misc. wastes and inorganic chemicals				
Waste Class:	213 I				
Waste Class Desc:	Petroleum distillates				
Waste Class:	263 I				
Waste Class Desc:	Misc. waste organic chemicals				
96	1 of 1	WSW/230.2	75.9 / 1.00	R.M. OF OTTAWA-CARLETON - O'CONNOR ST. GILMOUR ST./BANK ST. OTTAWA CITY ON	CA
Certificate #:	7-0332-91-				
Application Year:	91				
Issue Date:	4/16/1991				
Approval Type:	Municipal water				
Status:	Approved				
Application Type:					
Client Name:					
Client Address:					
Client City:					
Client Postal Code:					
Project Description:					
Contaminants:					
Emission Control:					
97	1 of 1	ESE/232.5	72.9 / -2.00	330 Metcalfe Street Ottawa Ontario Ottawa ON K2P 1S4	EHS
Order No:	20190717034			Nearest Intersection:	
Status:	C			Municipality:	
Report Type:	Standard Report			Client Prov/State:	ON
Report Date:	22-JUL-19			Search Radius (km):	.25
Date Received:	17-JUL-19			X:	-75.690449
Previous Site Name:				Y:	45.41438
Lot/Building Size:					
Additional Info Ordered:					
98	1 of 1	ESE/232.9	72.9 / -2.00	330 Metcalfe Street Ottawa ON K2P 1S4	EHS

Map Key	Number of Records	Direction/ Distance (m)	Elev/Diff (m)	Site	DB
Order No:	20081006004			Nearest Intersection:	
Status:	C			Municipality:	
Report Type:	Custom Report			Client Prov/State:	ON
Report Date:	10/15/2008			Search Radius (km):	0.25
Date Received:	10/6/2008			X:	-75.690344
Previous Site Name:				Y:	45.414515
Lot/Building Size:					
Additional Info Ordered:	Fire Insur. Maps and/or Site Plans				

99	1 of 1	WSW/237.5	76.9 / 2.00	OTTAWA ON	WWIS
Well ID:	7212067			Data Entry Status:	
Construction Date:				Data Src:	
Primary Water Use:	Monitoring and Test Hole			Date Received:	11/28/2013
Sec. Water Use:				Selected Flag:	Yes
Final Well Status:	Monitoring and Test Hole			Abandonment Rec:	
Water Type:				Contractor:	7241
Casing Material:				Form Version:	7
Audit No:	Z177969			Owner:	
Tag:	A152703			Street Name:	180 WALLER ST
Construction Method:				County:	OTTAWA-CARLETON
Elevation (m):				Municipality:	NEPEAN TOWNSHIP
Elevation Reliability:				Site Info:	
Depth to Bedrock:				Lot:	
Well Depth:				Concession:	
Overburden/Bedrock:				Concession Name:	
Pump Rate:				Easting NAD83:	
Static Water Level:				Northing NAD83:	
Flowing (Y/N):				Zone:	
Flow Rate:				UTM Reliability:	
Clear/Cloudy:					

Bore Hole Information

Bore Hole ID:	1004655744			Elevation:	72.608963
DP2BR:				Elevrc:	
Spatial Status:				Zone:	18
Code OB:				East83:	445563
Code OB Desc:				North83:	5029224
Open Hole:				Org CS:	UTM83
Cluster Kind:				UTMRC:	4
Date Completed:	10/15/2013			UTMRC Desc:	margin of error : 30 m - 100 m
Remarks:				Location Method:	wwr
Elevrc Desc:					
Location Source Date:					
Improvement Location Source:					
Improvement Location Method:					
Source Revision Comment:					
Supplier Comment:					

Overburden and Bedrock

Materials Interval

Formation ID:	1004978360
Layer:	2
Color:	6
General Color:	BROWN
Mat1:	28
Most Common Material:	SAND
Mat2:	85
Other Materials:	SOFT

Map Key	Number of Records	Direction/ Distance (m)	Elev/Diff (m)	Site	DB
Mat3:					
Other Materials:					
Formation Top Depth:			0.31		
Formation End Depth:			1.83		
Formation End Depth UOM:			m		
 <u>Overburden and Bedrock Materials Interval</u>					
Formation ID:			1004978359		
Layer:			1		
Color:			6		
General Color:			BROWN		
Mat1:			02		
Most Common Material:			TOPSOIL		
Mat2:			85		
Other Materials:			SOFT		
Mat3:					
Other Materials:					
Formation Top Depth:			0		
Formation End Depth:			0.31		
Formation End Depth UOM:			m		
 <u>Overburden and Bedrock Materials Interval</u>					
Formation ID:			1004978361		
Layer:			3		
Color:			2		
General Color:			GREY		
Mat1:			05		
Most Common Material:			CLAY		
Mat2:			06		
Other Materials:			SILT		
Mat3:			85		
Other Materials:			SOFT		
Formation Top Depth:			1.83		
Formation End Depth:			6.1		
Formation End Depth UOM:			m		
 <u>Annular Space/Abandonment Sealing Record</u>					
Plug ID:			1004978369		
Layer:			1		
Plug From:			0		
Plug To:			0.31		
Plug Depth UOM:			m		
 <u>Annular Space/Abandonment Sealing Record</u>					
Plug ID:			1004978371		
Layer:			3		
Plug From:			2.74		
Plug To:			6.1		
Plug Depth UOM:			m		
 <u>Annular Space/Abandonment Sealing Record</u>					
Plug ID:			1004978370		

Map Key	Number of Records	Direction/ Distance (m)	Elev/Diff (m)	Site	DB
Layer:	2				
Plug From:	0.31				
Plug To:	2.74				
Plug Depth UOM:	m				
<u>Method of Construction & Well Use</u>					
Method Construction ID:					
Method Construction Code:	D				
Method Construction:	Direct Push				
Other Method Construction:					
<u>Pipe Information</u>					
Pipe ID:	1004978358				
Casing No:	0				
Comment:					
Alt Name:					
<u>Construction Record - Casing</u>					
Casing ID:	1004978364				
Layer:	1				
Material:	5				
Open Hole or Material:	PLASTIC				
Depth From:	0				
Depth To:	3.1				
Casing Diameter:	3.45				
Casing Diameter UOM:	cm				
Casing Depth UOM:	m				
<u>Construction Record - Screen</u>					
Screen ID:	1004978365				
Layer:	1				
Slot:	10				
Screen Top Depth:	3.1				
Screen End Depth:	6.1				
Screen Material:	5				
Screen Depth UOM:	m				
Screen Diameter UOM:	cm				
Screen Diameter:	4.21				
<u>Hole Diameter</u>					
Hole ID:	1004978362				
Diameter:	8.25				
Depth From:	0				
Depth To:	6.1				
Hole Depth UOM:	m				
Hole Diameter UOM:	cm				

[100](#)

1 of 23

NNE/237.9

73.9 / -1.00

TAGGART CORPORATION
225 METCALFE STREET, SUITE 708
OTTAWA ON K2P 1P9

OPCB

Year: 2003
Site Number: 40294A012
Name Owner:
Additional Site Information:

Map Key	Number of Records	Direction/ Distance (m)	Elev/Diff (m)	Site	DB
--Details--					
Quantity:		1.00			
Address Site:					
Description:		Number of Drums of Ballasts with High Level PCBs (>1000 ppm)			
Quantity:		800.00			
Address Site:					
Description:		Weight of Drums of Ballasts with High Level PCBs (>1000 ppm) kg			
100	2 of 23	NNE/237.9	73.9 / -1.00	ARTEXT (OUT OF BUS) 225 METCALFE STREET, SUITE 710 OTTAWA ON K2P 1P9	GEN
Generator No:	ON0940702			PO Box No:	
Status:				Country:	
Approval Years:	93,96,97,98			Choice of Contact:	
Contam. Facility:				Co Admin:	
MHSW Facility:				Phone No Admin:	
SIC Code:	2821				
SIC Description:	PLATEMAKING, ETC.				
Detail(s)					
Waste Class:		264			
Waste Class Desc:	PHOTOPROCESSING WASTES				
100	3 of 23	NNE/237.9	73.9 / -1.00	ARTEXT ELECTRONIC PUBLISHING INC. 225 METCALFE STREET, SUITE 710 OTTAWA ON K2P 1P9	GEN
Generator No:	ON0940702			PO Box No:	
Status:				Country:	
Approval Years:	94,95			Choice of Contact:	
Contam. Facility:				Co Admin:	
MHSW Facility:				Phone No Admin:	
SIC Code:	2821				
SIC Description:	PLATEMAKING, ETC.				
Detail(s)					
Waste Class:		264			
Waste Class Desc:	PHOTOPROCESSING WASTES				
100	4 of 23	NNE/237.9	73.9 / -1.00	F K Dental Lab Ltd 225 Metcalfe St Suite 500 Ottawa ON K2P 1P9	SCT
Established:					
Plant Size (ft²):					
Employment:					
--Details--					
Description:		Medical Equipment and Supplies Manufacturing			
SIC/NAICS Code:		339110			

Map Key	Number of Records	Direction/ Distance (m)	Elev/Diff (m)	Site	DB
100	5 of 23	NNE/237.9	73.9 / -1.00	TAGGART CORPORATION 225 METCALFE STREET SUITE 708 OTTAWA ON K2P 1P9	NPCB
Company Code:		F1361			
Industry:		Undefined			
Site Status:		Stored for Disposal			
Transaction Date:		12/30/1995			
Inspection Date:					
--Details--					
Label:					
Serial No.:					
PCB Type/Code:		Askarel/Askarel			
Location:					
Item/State:					
No. of Items:					
Manufacturer:		Stored for disposal			
Status:					
Contents:					
100	6 of 23	NNE/237.9	73.9 / -1.00	Chromatek Dental Laboratories 225 Metcalfe St Suite 500 Ottawa ON K2P 1P9	SCT
Established:		01-AUG-79			
Plant Size (ft²):					
Employment:					
--Details--					
Description:		Medical Equipment and Supplies Manufacturing			
SIC/NAICS Code:		339110			
Description:		Medical Equipment and Supplies Manufacturing			
SIC/NAICS Code:		339110			
100	7 of 23	NNE/237.9	73.9 / -1.00	TAGGART CORPORATION 225 METCALFE STREET, SUITE 708 OTTAWA ON K2P 1P9	OPCB
Year:		2004			
Site Number:		40294A012			
Name Owner:					
Additional Site Information:					
--Details--					
Quantity:		1			
Address Site:					
Description:		Number of Drums of Ballasts with High Level PCBs (>1000 ppm)			
Quantity:		800			
Address Site:					
Description:		Weight of Drums of Ballasts with High Level PCBs (>1000 ppm) kg			
100	8 of 23	NNE/237.9	73.9 / -1.00	TAGGART CORPORATION 708-225 Metcalfe Street OTTAWA ON K2P 1P9	GEN

Map Key	Number of Records	Direction/ Distance (m)	Elev/Diff (m)	Site	DB
Generator No:	ON2565000			PO Box No:	
Status:				Country:	
Approval Years:	07,08			Choice of Contact:	
Contam. Facility:				Co Admin:	
MHSW Facility:				Phone No Admin:	
SIC Code:	531310				
SIC Description:	Real Estate Property Managers				
Detail(s)					
Waste Class:	243				
Waste Class Desc:	PCB'S				
100	9 of 23	NNE/237.9	73.9 / -1.00	Drs. John and Micaela Fitzgerald Dentistry Profess 225 Metcalfe Street Suite 102 Ottawa ON K2P 1P9	GEN
Generator No:	ON9590766			PO Box No:	
Status:				Country:	Canada
Approval Years:	2016			Choice of Contact:	CO_OFFICIAL
Contam. Facility:	No			Co Admin:	Tracy Hayball
MHSW Facility:	No			Phone No Admin:	613-235-9832 Ext.
SIC Code:	621210				
SIC Description:	OFFICES OF DENTISTS				
Detail(s)					
Waste Class:	148				
Waste Class Desc:	INORGANIC LABORATORY CHEMICALS				
Waste Class:	312				
Waste Class Desc:	PATHOLOGICAL WASTES				
100	10 of 23	NNE/237.9	73.9 / -1.00	Drs. John and Micaela Fitzgerald Dentistry Profess 225 Metcalfe Street Suite 102 Ottawa ON K2P 1P9	GEN
Generator No:	ON9590766			PO Box No:	
Status:				Country:	Canada
Approval Years:	2015			Choice of Contact:	CO_OFFICIAL
Contam. Facility:	No			Co Admin:	Tracy Hayball
MHSW Facility:	No			Phone No Admin:	613-235-9832 Ext.
SIC Code:	621210				
SIC Description:	OFFICES OF DENTISTS				
Detail(s)					
Waste Class:	148				
Waste Class Desc:	INORGANIC LABORATORY CHEMICALS				
Waste Class:	312				
Waste Class Desc:	PATHOLOGICAL WASTES				
100	11 of 23	NNE/237.9	73.9 / -1.00	Dr. J. Li Dentistry Professional Corporation 400-225 Metcalfe Street Ottawa ON K2P1P9	GEN
Generator No:	ON6802303			PO Box No:	
Status:				Country:	Canada

Map Key	Number of Records	Direction/ Distance (m)	Elev/Diff (m)	Site	DB
Approval Years: 2016 Contam. Facility: No MHSW Facility: No SIC Code: 621390 SIC Description: OFFICES OF ALL OTHER HEALTH PRACTITIONERS				Choice of Contact: CO_OFFICIAL Co Admin: Phone No Admin:	
<u>Detail(s)</u>					
Waste Class: 261 Waste Class Desc: PHARMACEUTICALS					
Waste Class: 148 Waste Class Desc: INORGANIC LABORATORY CHEMICALS					
Waste Class: 264 Waste Class Desc: PHOTOPROCESSING WASTES					
Waste Class: 312 Waste Class Desc: PATHOLOGICAL WASTES					
100	12 of 23	NNE/237.9	73.9 / -1.00	dr stanley shiff/dr dana shiff 225 metcalfe st suite 503 ottawa ON K2P1P9	GEN
Generator No: ON3303382 Status: Approval Years: 2016 Contam. Facility: No MHSW Facility: No SIC Code: 621210 SIC Description: OFFICES OF DENTISTS				PO Box No: Country: Canada Choice of Contact: CO_OFFICIAL Co Admin: dana shiff Phone No Admin: 613 232-4436 Ext.	
<u>Detail(s)</u>					
Waste Class: 312 Waste Class Desc: PATHOLOGICAL WASTES					
100	13 of 23	NNE/237.9	73.9 / -1.00	Dr. J. Li Dentistry Professional Corporation 400-225 Metcalfe Street Ottawa ON K2P1P9	GEN
Generator No: ON6802303 Status: Approval Years: 2015 Contam. Facility: No MHSW Facility: No SIC Code: 621390 SIC Description: OFFICES OF ALL OTHER HEALTH PRACTITIONERS				PO Box No: Country: Canada Choice of Contact: CO_OFFICIAL Co Admin: Phone No Admin:	
<u>Detail(s)</u>					
Waste Class: 312 Waste Class Desc: PATHOLOGICAL WASTES					
100	14 of 23	NNE/237.9	73.9 / -1.00	Drs. John and Micaela Fitzgerald Dentistry Profess 225 Metcalfe Street Suite 102 Ottawa ON K2P 1P9	GEN
Generator No: ON9590766 Status:				PO Box No: Country: Canada	

Map Key	Number of Records	Direction/ Distance (m)	Elev/Diff (m)	Site	DB
Approval Years: 2014 Contam. Facility: No MHSW Facility: No SIC Code: 621210 SIC Description: OFFICES OF DENTISTS				Choice of Contact: CO_OFFICIAL Co Admin: Tracy Hayball Phone No Admin: 613-235-9832 Ext.	
<u>Detail(s)</u>					
Waste Class: 148 Waste Class Desc: INORGANIC LABORATORY CHEMICALS					
Waste Class: 312 Waste Class Desc: PATHOLOGICAL WASTES					
100	15 of 23	NNE/237.9	73.9 / -1.00	Dr. J. Li Dentistry Professional Corporation 400-225 Metcalfe Street Ottawa ON K2P1P9	GEN
Generator No: ON6802303 Status: Approval Years: 2014 Contam. Facility: No MHSW Facility: No SIC Code: 621390 SIC Description: OFFICES OF ALL OTHER HEALTH PRACTITIONERS				PO Box No: Country: Canada Choice of Contact: CO_OFFICIAL Co Admin: Phone No Admin:	
<u>Detail(s)</u>					
Waste Class: 312 Waste Class Desc: PATHOLOGICAL WASTES					
100	16 of 23	NNE/237.9	73.9 / -1.00	dr stanley shiff/dr dana shiff 225 metcalfe st suite 503 ottawa ON K2P1P9	GEN
Generator No: ON3303382 Status: Registered Approval Years: As of Dec 2018 Contam. Facility: MHSW Facility: SIC Code: SIC Description:				PO Box No: Country: Canada Choice of Contact: Co Admin: Phone No Admin:	
<u>Detail(s)</u>					
Waste Class: 312 P Waste Class Desc: Pathological wastes					
100	17 of 23	NNE/237.9	73.9 / -1.00	Drs. John and Micaela Fitzgerald Dentistry Profess 225 Metcalfe Street Suite 102 Ottawa ON K2P 1P9	GEN
Generator No: ON9590766 Status: Registered Approval Years: As of Dec 2018 Contam. Facility: MHSW Facility: SIC Code: SIC Description:				PO Box No: Country: Canada Choice of Contact: Co Admin: Phone No Admin:	

Map Key	Number of Records	Direction/ Distance (m)	Elev/Diff (m)	Site	DB
<u>Detail(s)</u>					
Waste Class:		148 C			
Waste Class Desc:		Misc. wastes and inorganic chemicals			
Waste Class:		312 P			
Waste Class Desc:		Pathological wastes			
100	18 of 23	NNE/237.9	73.9 / -1.00	Dr. J. Li Dentistry Professional Corporation 400-225 Metcalfe Street Ottawa ON K2P1P9	GEN
Generator No:	ON6802303			PO Box No:	
Status:	Registered			Country:	Canada
Approval Years:	As of Dec 2018			Choice of Contact:	
Contam. Facility:				Co Admin:	
MHSW Facility:				Phone No Admin:	
SIC Code:					
SIC Description:					
<u>Detail(s)</u>					
Waste Class:		264 L			
Waste Class Desc:		Photoprocessing wastes			
Waste Class:		148 B			
Waste Class Desc:		Misc. wastes and inorganic chemicals			
Waste Class:		148 C			
Waste Class Desc:		Misc. wastes and inorganic chemicals			
Waste Class:		261 A			
Waste Class Desc:		Pharmaceuticals			
Waste Class:		264 T			
Waste Class Desc:		Photoprocessing wastes			
Waste Class:		312 P			
Waste Class Desc:		Pathological wastes			
100	19 of 23	NNE/237.9	73.9 / -1.00	Metcalfe Street Dental 225 Metcalfe Street, Unit 104 Ottawa ON K2P1P9	GEN
Generator No:	ON6860508			PO Box No:	
Status:	Registered			Country:	Canada
Approval Years:	As of Dec 2018			Choice of Contact:	
Contam. Facility:				Co Admin:	
MHSW Facility:				Phone No Admin:	
SIC Code:					
SIC Description:					
<u>Detail(s)</u>					
Waste Class:		312 P			
Waste Class Desc:		Pathological wastes			
100	20 of 23	NNE/237.9	73.9 / -1.00	dr stanley shiff/dr dana shiff 225 metcalfe st suite 503 ottawa ON K2P1P9	GEN

Map Key	Number of Records	Direction/ Distance (m)	Elev/Diff (m)	Site	DB
<p>Generator No: ON3303382 Status: Registered Approval Years: As of Oct 2019 Contam. Facility: MHSW Facility: SIC Code: SIC Description:</p> <p>PO Box No: Country: Canada Choice of Contact: Co Admin: Phone No Admin:</p>					
Detail(s)					
<p>Waste Class: 312 P Waste Class Desc: Pathological wastes</p>					
100	21 of 23	NNE/237.9	73.9 / -1.00	Drs. John and Micaela Fitzgerald Dentistry Profess 225 Metcalfe Street Suite 102 Ottawa ON K2P 1P9	GEN
<p>Generator No: ON9590766 Status: Registered Approval Years: As of Oct 2019 Contam. Facility: MHSW Facility: SIC Code: SIC Description:</p> <p>PO Box No: Country: Canada Choice of Contact: Co Admin: Phone No Admin:</p>					
Detail(s)					
<p>Waste Class: 312 P Waste Class Desc: Pathological wastes</p> <p>Waste Class: 148 C Waste Class Desc: Misc. wastes and inorganic chemicals</p>					
100	22 of 23	NNE/237.9	73.9 / -1.00	Metcalfe Street Dental 225 Metcalfe Street, Unit 104 Ottawa ON K2P1P9	GEN
<p>Generator No: ON6860508 Status: Registered Approval Years: As of Oct 2019 Contam. Facility: MHSW Facility: SIC Code: SIC Description:</p> <p>PO Box No: Country: Canada Choice of Contact: Co Admin: Phone No Admin:</p>					
Detail(s)					
<p>Waste Class: 312 P Waste Class Desc: Pathological wastes</p>					
100	23 of 23	NNE/237.9	73.9 / -1.00	Metcalfe Street Dental 225 Metcalfe Street Unit 104 Ottawa ON K2P1P9	GEN
<p>Generator No: ON3471838 Status: Registered Approval Years: As of Oct 2019 Contam. Facility: MHSW Facility: SIC Code:</p> <p>PO Box No: Country: Canada Choice of Contact: Co Admin: Phone No Admin:</p>					

Map Key	Number of Records	Direction/ Distance (m)	Elev/Diff (m)	Site	DB
---------	-------------------	-------------------------	---------------	------	----

SIC Description:

Detail(s)

Waste Class: 312 P
Waste Class Desc: Pathological wastes

101 1 of 1 **ESE/238.3** **72.9 / -2.00** **ON** **BORE**

Borehole ID:	613254	Inclin FLG:	No
OGF ID:	215514556	SP Status:	Initial Entry
Status:		Surv Elev:	No
Type:	Borehole	Piezometer:	No
Use:		Primary Name:	
Completion Date:		Municipality:	
Static Water Level:	15.8	Lot:	
Primary Water Use:		Township:	
Sec. Water Use:		Latitude DD:	45.413981
Total Depth m:	-999	Longitude DD:	-75.690764
Depth Ref:	Ground Surface	UTM Zone:	18
Depth Elev:		Easting:	445951
Drill Method:		Northing:	5029172
Orig Ground Elev m:	69.5	Location Accuracy:	
Elev Reliabil Note:		Accuracy:	Not Applicable
DEM Ground Elev m:	69.5		
Concession:			
Location D:			
Survey D:			
Comments:			

Borehole Geology Stratum

Geology Stratum ID:	218394357	Mat Consistency:	Soft
Top Depth:	9.1	Material Moisture:	
Bottom Depth:	22.1	Material Texture:	
Material Color:	Grey	Non Geo Mat Type:	
Material 1:	Clay	Geologic Formation:	
Material 2:	Silt	Geologic Group:	
Material 3:		Geologic Period:	
Material 4:		Depositional Gen:	
Gsc Material Description:			
Stratum Description:	CLAY, GREY,SOFT.		

Geology Stratum ID:	218394354	Mat Consistency:	
Top Depth:	0	Material Moisture:	
Bottom Depth:	1.5	Material Texture:	
Material Color:		Non Geo Mat Type:	
Material 1:	Sand	Geologic Formation:	
Material 2:		Geologic Group:	
Material 3:		Geologic Period:	
Material 4:		Depositional Gen:	
Gsc Material Description:			
Stratum Description:	SAND.		

Geology Stratum ID:	218394358	Mat Consistency:	Firm
Top Depth:	22.1	Material Moisture:	
Bottom Depth:	27.4	Material Texture:	
Material Color:		Non Geo Mat Type:	
Material 1:	Till	Geologic Formation:	
Material 2:	Clay	Geologic Group:	
Material 3:		Geologic Period:	
Material 4:		Depositional Gen:	

Map Key	Number of Records	Direction/ Distance (m)	Elev/Diff (m)	Site	DB
Gsc Material Description:					
Stratum Description:		TILL. FIRM, WATER STABLE AT 176.0 FEET.			
Geology Stratum ID:	218394359			Mat Consistency:	
Top Depth:	27.4			Material Moisture:	
Bottom Depth:	29			Material Texture:	
Material Color:				Non Geo Mat Type:	
Material 1:	Till			Geologic Formation:	
Material 2:	Boulders			Geologic Group:	
Material 3:				Geologic Period:	
Material 4:				Depositional Gen:	
Gsc Material Description:					
Stratum Description:		TILL.			
Geology Stratum ID:	218394360			Mat Consistency:	
Top Depth:	29			Material Moisture:	
Bottom Depth:				Material Texture:	
Material Color:				Non Geo Mat Type:	
Material 1:	Bedrock			Geologic Formation:	
Material 2:				Geologic Group:	
Material 3:				Geologic Period:	
Material 4:				Depositional Gen:	
Gsc Material Description:					
Stratum Description:		BEDROCK. BEDROCK. 00010 038 00025 022 00075 060 00320 040 00420 042 0070 **Note: Many records provided by the department have a truncated [Stratum Description] field.			
Geology Stratum ID:	218394355			Mat Consistency:	
Top Depth:	1.5			Material Moisture:	
Bottom Depth:	2.7			Material Texture:	
Material Color:	Grey			Non Geo Mat Type:	
Material 1:	Clay			Geologic Formation:	
Material 2:				Geologic Group:	
Material 3:				Geologic Period:	
Material 4:				Depositional Gen:	
Gsc Material Description:					
Stratum Description:		CLAY. GREY.			
Geology Stratum ID:	218394356			Mat Consistency:	Soft
Top Depth:	2.7			Material Moisture:	
Bottom Depth:	9.1			Material Texture:	
Material Color:	Grey			Non Geo Mat Type:	
Material 1:	Clay			Geologic Formation:	
Material 2:				Geologic Group:	
Material 3:				Geologic Period:	
Material 4:				Depositional Gen:	
Gsc Material Description:					
Stratum Description:		CLAY. GREY,SOFT,LAYERED.			

Source

Source Type:	Data Survey	Source Appl:	Spatial/Tabular
Source Orig:	Geological Survey of Canada	Source Iden:	1
Source Date:	1956-1972	Scale or Res:	Varies
Confidence:	H	Horizontal:	NAD27
Observatio:		Verticalda:	Mean Average Sea Level
Source Name:	Urban Geology Automated Information System (UGAIS)		
Source Details:	File: OTTAWA2.txt RecordID: 057620 NTS_Sheet: 31G05G		
Confiden 1:	Logged by professional. Exact and complete description of material and properties.		

Source List

Source Identifier:	1	Horizontal Datum:	NAD27
Source Type:	Data Survey	Vertical Datum:	Mean Average Sea Level
Source Date:	1956-1972	Projection Name:	Universal Transverse Mercator

Map Key	Number of Records	Direction/ Distance (m)	Elev/Diff (m)	Site	DB
Scale or Resolution: Varies					
Source Name: Urban Geology Automated Information System (UGAIS)					
Source Originators: Geological Survey of Canada					

102	1 of 1	WSW/240.2	76.9 / 2.00	OTTAWA ON	WWIS
Well ID: 7212004					
Construction Date:					
Primary Water Use: Monitoring and Test Hole					
Sec. Water Use:					
Final Well Status: Monitoring and Test Hole					
Water Type:					
Casing Material:					
Audit No: Z177967					
Tag: A150791					
Construction Method:					
Elevation (m):					
Elevation Reliability:					
Depth to Bedrock:					
Well Depth:					
Overburden/Bedrock:					
Pump Rate:					
Static Water Level:					
Flowing (Y/N):					
Flow Rate:					
Clear/Cloudy:					
Data Entry Status:					
Data Src:					
Date Received: 11/28/2013					
Selected Flag: Yes					
Abandonment Rec:					
Contractor: 7241					
Form Version: 7					
Owner:					
Street Name: 384 MCLAUREN RD					
County: OTTAWA-CARLETON					
Municipality: NEPEAN TOWNSHIP					
Site Info:					
Lot:					
Concession:					
Concession Name:					
Easting NAD83:					
Northing NAD83:					
Zone:					
UTM Reliability:					

Bore Hole Information

Bore Hole ID: 1004655512					
DP2BR:					
Spatial Status:					
Code OB:					
Code OB Desc:					
Open Hole:					
Cluster Kind:					
Date Completed: 10/15/2013					
Remarks:					
Elevrc Desc:					
Location Source Date:					
Improvement Location Source:					
Improvement Location Method:					
Source Revision Comment:					
Supplier Comment:					
Elevation: 72.64624					
Elevrc:					
Zone: 18					
East83: 445561					
North83: 5029222					
Org CS: UTM83					
UTMRC: 4					
UTMRC Desc: margin of error : 30 m - 100 m					
Location Method: wwr					

Overburden and Bedrock

Materials Interval

Formation ID: 1004976206					
Layer: 1					
Color: 2					
General Color: GREY					
Mat1: 11					
Most Common Material: GRAVEL					
Mat2: 73					
Other Materials: HARD					
Mat3:					
Other Materials:					
Formation Top Depth: 0					
Formation End Depth: 0.31					
Formation End Depth UOM: m					

Map Key	Number of Records	Direction/ Distance (m)	Elev/Diff (m)	Site	DB
<u>Overburden and Bedrock Materials Interval</u>					
Formation ID:		1004976208			
Layer:		3			
Color:		2			
General Color:		GREY			
Mat1:		05			
Most Common Material:		CLAY			
Mat2:		06			
Other Materials:		SILT			
Mat3:		85			
Other Materials:		SOFT			
Formation Top Depth:		1.82			
Formation End Depth:		4.57			
Formation End Depth UOM:		m			
<u>Overburden and Bedrock Materials Interval</u>					
Formation ID:		1004976207			
Layer:		2			
Color:		6			
General Color:		BROWN			
Mat1:		28			
Most Common Material:		SAND			
Mat2:		11			
Other Materials:		GRAVEL			
Mat3:		85			
Other Materials:		SOFT			
Formation Top Depth:		0.31			
Formation End Depth:		1.82			
Formation End Depth UOM:		m			
<u>Annular Space/Abandonment Sealing Record</u>					
Plug ID:		1004976216			
Layer:		1			
Plug From:		0			
Plug To:		0.31			
Plug Depth UOM:		m			
<u>Annular Space/Abandonment Sealing Record</u>					
Plug ID:		1004976218			
Layer:		3			
Plug From:		2.74			
Plug To:		4.57			
Plug Depth UOM:		m			
<u>Annular Space/Abandonment Sealing Record</u>					
Plug ID:		1004976217			
Layer:		2			
Plug From:		0.31			
Plug To:		2.74			
Plug Depth UOM:		m			

Map Key	Number of Records	Direction/ Distance (m)	Elev/Diff (m)	Site	DB
<u>Method of Construction & Well Use</u>					
Method Construction ID:					
Method Construction Code:		D			
Method Construction:		Direct Push			
Other Method Construction:					
<u>Pipe Information</u>					
Pipe ID:		1004976205			
Casing No:		0			
Comment:					
Alt Name:					
<u>Construction Record - Casing</u>					
Casing ID:		1004976211			
Layer:		1			
Material:		5			
Open Hole or Material:		PLASTIC			
Depth From:		0			
Depth To:		3.1			
Casing Diameter:		3.45			
Casing Diameter UOM:		cm			
Casing Depth UOM:		m			
<u>Construction Record - Screen</u>					
Screen ID:		1004976212			
Layer:		1			
Slot:		10			
Screen Top Depth:		3.1			
Screen End Depth:		4.57			
Screen Material:		5			
Screen Depth UOM:		m			
Screen Diameter UOM:		cm			
Screen Diameter:		4.24			
<u>Hole Diameter</u>					
Hole ID:		1004976209			
Diameter:		4.57			
Depth From:		0			
Depth To:					
Hole Depth UOM:		m			
Hole Diameter UOM:		cm			

<u>103</u>	1 of 1	NW/243.5	74.8 / -0.12	ON	BORE
Borehole ID:	613315			Inclin FLG:	No
OGF ID:	215514614			SP Status:	Initial Entry
Status:				Surv Elev:	No
Type:	Borehole			Piezometer:	No
Use:				Primary Name:	
Completion Date:				Municipality:	
Static Water Level:				Lot:	
Primary Water Use:				Township:	
Sec. Water Use:				Latitude DD:	45.417288
Total Depth m:	-999			Longitude DD:	-75.694639
Depth Ref:	Ground Surface			UTM Zone:	18

Map Key	Number of Records	Direction/ Distance (m)	Elev/Diff (m)	Site	DB
Depth Elev:				Easting:	445651
Drill Method:				Northing:	5029542
Orig Ground Elev m:	71.2			Location Accuracy:	
Elev Reliabil Note:				Accuracy:	Not Applicable
DEM Ground Elev m:	71.7				
Concession:					
Location D:					
Survey D:					
Comments:					
<u>Borehole Geology Stratum</u>					
Geology Stratum ID:	218394619			Mat Consistency:	Dense
Top Depth:	12.3			Material Moisture:	
Bottom Depth:				Material Texture:	
Material Color:				Non Geo Mat Type:	
Material 1:	Bedrock			Geologic Formation:	
Material 2:	Shale			Geologic Group:	
Material 3:				Geologic Period:	
Material 4:				Depositional Gen:	
Gsc Material Description:					
Stratum Description:	BEDROCK. 0050 043 00080 058 00115 062 000000620005002400226DENSE. BEDROCK.				
Geology Stratum ID:	218394613			Mat Consistency:	Hard
Top Depth:	1.7			Material Moisture:	
Bottom Depth:	3			Material Texture:	
Material Color:	Grey			Non Geo Mat Type:	
Material 1:	Clay			Geologic Formation:	
Material 2:				Geologic Group:	
Material 3:				Geologic Period:	
Material 4:				Depositional Gen:	
Gsc Material Description:					
Stratum Description:	CLAY. GREY,HARD.				
Geology Stratum ID:	218394618			Mat Consistency:	Compact
Top Depth:	10.1			Material Moisture:	
Bottom Depth:	12.3			Material Texture:	
Material Color:				Non Geo Mat Type:	
Material 1:	Till			Geologic Formation:	
Material 2:				Geologic Group:	
Material 3:				Geologic Period:	
Material 4:				Depositional Gen:	
Gsc Material Description:					
Stratum Description:	TILL. COMPACT.				
Geology Stratum ID:	218394615			Mat Consistency:	Firm
Top Depth:	6.1			Material Moisture:	
Bottom Depth:	7.6			Material Texture:	
Material Color:	Grey			Non Geo Mat Type:	
Material 1:	Clay			Geologic Formation:	
Material 2:				Geologic Group:	
Material 3:				Geologic Period:	
Material 4:				Depositional Gen:	
Gsc Material Description:					
Stratum Description:	CLAY. GREY,FIRM.				
Geology Stratum ID:	218394611			Mat Consistency:	Loose
Top Depth:	0			Material Moisture:	
Bottom Depth:	1.5			Material Texture:	
Material Color:				Non Geo Mat Type:	
Material 1:	Sand			Geologic Formation:	
Material 2:				Geologic Group:	
Material 3:				Geologic Period:	
Material 4:				Depositional Gen:	
Gsc Material Description:					

Map Key	Number of Records	Direction/ Distance (m)	Elev/Diff (m)	Site	DB
Stratum Description:		SAND. LOOSE.			
Geology Stratum ID:	218394612			Mat Consistency:	Loose
Top Depth:	1.5			Material Moisture:	
Bottom Depth:	1.7			Material Texture:	
Material Color:				Non Geo Mat Type:	
Material 1:	Sand			Geologic Formation:	
Material 2:	Pebbles			Geologic Group:	
Material 3:				Geologic Period:	
Material 4:				Depositional Gen:	
Gsc Material Description:		SAND,PEBBLES. LOOSE.			
Stratum Description:					
Geology Stratum ID:	218394614			Mat Consistency:	Soft
Top Depth:	3			Material Moisture:	
Bottom Depth:	6.1			Material Texture:	
Material Color:	Grey			Non Geo Mat Type:	
Material 1:	Clay			Geologic Formation:	
Material 2:	Shells			Geologic Group:	
Material 3:				Geologic Period:	
Material 4:				Depositional Gen:	
Gsc Material Description:		CLAY. GREY,SOFT.			
Stratum Description:					
Geology Stratum ID:	218394617			Mat Consistency:	Firm
Top Depth:	9.1			Material Moisture:	
Bottom Depth:	10.1			Material Texture:	
Material Color:				Non Geo Mat Type:	
Material 1:	Till			Geologic Formation:	
Material 2:	Sand			Geologic Group:	
Material 3:				Geologic Period:	
Material 4:				Depositional Gen:	
Gsc Material Description:		TILL. FIRM.			
Stratum Description:					
Geology Stratum ID:	218394616			Mat Consistency:	Loose
Top Depth:	7.6			Material Moisture:	
Bottom Depth:	9.1			Material Texture:	
Material Color:				Non Geo Mat Type:	
Material 1:	Till			Geologic Formation:	
Material 2:				Geologic Group:	
Material 3:				Geologic Period:	
Material 4:				Depositional Gen:	
Gsc Material Description:		TILL. LOOSE.			
Stratum Description:					
Source					
Source Type:	Data Survey			Source Appl:	Spatial/Tabular
Source Orig:	Geological Survey of Canada			Source Ident:	1
Source Date:	1956-1972			Scale or Res:	Varies
Confidence:	H			Horizontal:	NAD27
Observatio:				Verticalda:	Mean Average Sea Level
Source Name:	Urban Geology Automated Information System (UGAIS)				
Source Details:	File: OTTAWA2.txt RecordID: 058230 NTS_Sheet: 31G05G				
Confiden 1:	Logged by professional. Exact and complete description of material and properties.				
Source List					
Source Identifier:	1			Horizontal Datum:	NAD27
Source Type:	Data Survey			Vertical Datum:	Mean Average Sea Level
Source Date:	1956-1972			Projection Name:	Universal Transverse Mercator
Scale or Resolution:	Varies				
Source Name:	Urban Geology Automated Information System (UGAIS)				

Map Key	Number of Records	Direction/ Distance (m)	Elev/Diff (m)	Site	DB
Source Originators:		Geological Survey of Canada			
104	1 of 7	NW/243.5	74.8 / -0.12	Tartan Land Corporation 331 Cooper Street, Suite 400 Ottawa ON K2P 0G5	CA
Certificate #:		7703-4KFM9J			
Application Year:		00			
Issue Date:		5/19/00			
Approval Type:		Municipal & Private sewage			
Status:		Approved			
Application Type:		New Certificate of Approval			
Client Name:		South Nepean Development Corporation			
Client Address:		427 Laurier Ave. W., Unit 300			
Client City:		Ottawa			
Client Postal Code:					
Project Description:		Storm and Sanitary Sewers to be constructed in the City of Nepean.			
Contaminants:					
Emission Control:					
104	2 of 7	NW/243.5	74.8 / -0.12	Tartan Land Corporation 331 Cooper Street, Suite 400 Ottawa ON K2P 0G5	CA
Certificate #:		3476-4KFMVT			
Application Year:		00			
Issue Date:		7/13/00			
Approval Type:		Municipal & Private water			
Status:		Revoked and/or Replaced			
Application Type:		New Certificate of Approval			
Client Name:		South Nepean Development Corporation			
Client Address:		427 Laurier Ave. W., Unit 300			
Client City:		Ottawa			
Client Postal Code:					
Project Description:		Watermains to be constructed in the City of Nepean			
Contaminants:					
Emission Control:					
104	3 of 7	NW/243.5	74.8 / -0.12	Tartan Land Corporation 331 Cooper Street, Suite 400 Ottawa ON K2P 0G5	CA
Certificate #:		3735-4M5HET			
Application Year:		00			
Issue Date:		7/13/00			
Approval Type:		Municipal & Private water			
Status:		Approved			
Application Type:		Amended CofA			
Client Name:		South Nepean Development Corporation			
Client Address:		427 Laurier Ave. W., Unit 300			
Client City:		Ottawa			
Client Postal Code:		K1R 7Y2			
Project Description:		Amend C/A to correct description of works			
Contaminants:					
Emission Control:					
104	4 of 7	NW/243.5	74.8 / -0.12	South Nepean Development Corporation 331 Cooper Street, Suite 400 Ottawa ON K1R 7Y2	ECA

Map Key	Number of Records	Direction/ Distance (m)	Elev/Diff (m)	Site	DB	
Approval No: Approval Date: Status: Record Type: Link Source: SWP Area Name: Approval Type: Project Type: Address: Full Address: Full PDF Link:	3735-4M5HET 2000-07-13 Approved ECA IDS Rideau Valley			MOE District: City: Longitude: Latitude: Geometry X: Geometry Y:	Ottawa -75.69465 45.417255	
104	5 of 7	NW/243.5	74.8 / -0.12	South Nepean Development Corporation 331 Cooper Street, Suite 400 Ottawa ON	ECA	
Approval No: Approval Date: Status: Record Type: Link Source: SWP Area Name: Approval Type: Project Type: Address: Full Address: Full PDF Link:	7703-4KFM9J 2000-05-19 Approved ECA IDS Rideau Valley			MOE District: City: Longitude: Latitude: Geometry X: Geometry Y:	Ottawa -75.69465 45.417255	
104	6 of 7	NW/243.5	74.8 / -0.12	South Nepean Development Corporation 331 Cooper Street, Suite 400 Ottawa ON	ECA	
Approval No: Approval Date: Status: Record Type: Link Source: SWP Area Name: Approval Type: Project Type: Address: Full Address: Full PDF Link:	3476-4KFMVT 2000-07-13 Revoked and/or Replaced ECA IDS Rideau Valley			MOE District: City: Longitude: Latitude: Geometry X: Geometry Y:	Ottawa -75.69465 45.417255	
104	7 of 7	NW/243.5	74.8 / -0.12	Enbridge Gas Distribution Inc. 331 Cooper St. Ottawa ON	SPL	
Ref No: Site No: Incident Dt: Year: Incident Cause: Incident Event: Contaminant Code: Contaminant Name: Contaminant Limit 1: Contam Limit Freq 1: Contaminant UN No 1: Environment Impact:	2853-B52NE2 NA 2018/09/28 Leak/Break 35 NATURAL GAS (METHANE)			Discharger Report: Material Group: Health/Env Conseq: Client Type: Sector Type: Agency Involved: Nearest Watercourse: Site Address: Site District Office: Site Postal Code: Site Region: Site Municipality:	0 - No Impact Corporation Miscellaneous Industrial 331 Cooper St. Ottawa Eastern Ottawa	

Map Key	Number of Records	Direction/ Distance (m)	Elev/Diff (m)	Site	DB
Nature of Impact: Receiving Medium: Receiving Env: Air MOE Response: No Dt MOE Arvl on Scn: MOE Reported Dt: 2018/09/28 Dt Document Closed:				Site Lot: Site Conc: Northing: Easting: Site Geo Ref Accu: Site Map Datum: SAC Action Class: TSSA - Fuel Safety Branch - Hydrocarbon Fuel Release/Spill Valve/Fitting/Piping	
Incident Reason: Operator/Human Error Site Name: 1 Inch IP Plastic Service Damage <UNOFFICIAL> Site County/District: Site Geo Ref Meth: Incident Summary: TSSA/FSB: 1" IP Plastic Line Strike - Made Safe Contaminant Qty: 0 other - see incident description				Source Type:	

105	1 of 18	WSW/244.2	76.9 / 2.06	HARTMAN'S YOUR INDEPENDENT GROCER 296 BANK STREET OTTAWA ON K2P 1X8	PES
Detail Licence No: Licence No: Status: Approval Date: Report Source: Licence Type: Vendor Licence Type Code: Licence Class: Licence Control: Latitude: Longitude: Lot: Concession: Region: District: County: Trade Name: PDF Link:				Operator Box: Operator Class: Operator No: Operator Type: Oper Area Code: Oper Phone No: Operator Ext: Operator Lot: Oper Concession: Operator Region: Operator District: Operator County: Op Municipality: Post Office Box: MOE District: SWP Area Name:	

105	2 of 18	WSW/244.2	76.9 / 2.06	HARTMAN'S YOUR INDEPENDENT GROCER 296 BANK STREET OTTAWA ON K2P 1X8	PES
Detail Licence No: 23-01-10066-0 Licence No: 10066 Status: Approval Date: Report Source: Licence Type: Limited Vendor Licence Type Code: 23 Licence Class: 01 Licence Control: 0 Latitude: Longitude: Lot: Concession: Region: 4 District: 2 County: 15 Trade Name: PDF Link:				Operator Box: Operator Class: Operator No: Operator Type: Oper Area Code: Oper Phone No: Operator Ext: Operator Lot: Oper Concession: Operator Region: 4 Operator District: 2 Operator County: 15 Op Municipality: Post Office Box: MOE District: SWP Area Name:	

Map Key	Number of Records	Direction/ Distance (m)	Elev/Diff (m)	Site	DB
105	3 of 18	WSW/244.2	76.9 / 2.06	HARTMAN'S YOUR INDEPENDENT GROCER 296 BANK ST OTTAWA ON K2P 1X8	PES
Detail Licence No: Licence No: Status: Approval Date: Report Source: Licence Type: Limited Vendor Licence Type Code: 23 Licence Class: Licence Control: Latitude: Longitude: Lot: Concession: Region: District: County: Trade Name: PDF Link:		Operator Box: Operator Class: Operator No: Operator Type: Oper Area Code: Oper Phone No: Operator Ext: Operator Lot: Oper Concession: Operator Region: Operator District: Operator County: Op Municipality: Post Office Box: MOE District: SWP Area Name:			
105	4 of 18	WSW/244.2	76.9 / 2.06	HARTMAN'S YOUR INDEPENDENT GROCER 296 BANK ST OTTAWA ON K2P 1X8	PES
Detail Licence No: Licence No: Status: Approval Date: Report Source: Licence Type: Vendor Licence Type Code: Licence Class: Licence Control: Latitude: Longitude: Lot: Concession: Region: District: County: Trade Name: PDF Link:		Operator Box: Operator Class: Operator No: Operator Type: Oper Area Code: Oper Phone No: Operator Ext: Operator Lot: Oper Concession: Operator Region: Operator District: Operator County: Op Municipality: Post Office Box: MOE District: SWP Area Name:			
105	5 of 18	WSW/244.2	76.9 / 2.06	Parson Refrigeration (1985) Ltd. 296 Bank St. Ottawa ON K2P 1X8	SPL
Ref No: 5430-849QV8 Site No: Incident Dt: Year: Incident Cause: Valve / Fitting Leak Or Failure Incident Event: Contaminant Code: 38 Contaminant Name: REFRIGERANT GAS, N.O.S. Contaminant Limit 1: Contam Limit Freq 1: Contaminant UN No 1:		Discharger Report: Material Group: Health/Env Conseq: Client Type: Sector Type: Other Agency Involved: Nearest Watercourse: Site Address: Site District Office: Site Postal Code: Site Region:			

Map Key	Number of Records	Direction/ Distance (m)	Elev/Diff (m)	Site	DB
Environment Impact: Not Anticipated Nature of Impact: Air Pollution Receiving Medium: Receiving Env: MOE Response: No Field Response Dt MOE Arvl on Scn: MOE Reported Dt: 4/6/2010 Dt Document Closed: Incident Reason: Spill Site Name: Hartman's Independant Grocer<UNOFFICIAL> Site County/District: Site Geo Ref Meth: Incident Summary: Parsons Ref: 235 lbs R507 to Air Contaminant Qty:					
Site Municipality: Site Lot: Site Conc: Northing: Easting: Site Geo Ref Accu: Site Map Datum: SAC Action Class: Air Spills - Gases and Vapours Source Type:					
105	6 of 18	WSW/244.2	76.9 / 2.06	Bank and Somerset Holdings Limited 296 Bank Street Ottawa ON K2P 1X8	CA
Certificate #: 5155-5W4MG7 Application Year: 2004 Issue Date: 3/1/2004 Approval Type: Municipal and Private Sewage Works Status: Approved Application Type: Client Name: Client Address: Client City: Client Postal Code: Project Description: Contaminants: Emission Control:					
105	7 of 18	WSW/244.2	76.9 / 2.06	HARTMAN'S YOUR INDEPENDENT GROCER 296 BANK ST OTTAWA ON K2P 1X8	PES
Detail Licence No: 23-01-16480-0 Licence No: Status: Approval Date: Report Source: Licence Type: LIMITED Licence Type Code: Licence Class: Licence Control: Latitude: Longitude: Lot: Concession: Region: District: County: Trade Name: PDF Link:					
Operator Box: Operator Class: Operator No: Operator Type: Oper Area Code: Oper Phone No: Operator Ext: Operator Lot: Oper Concession: Operator Region: Operator District: Operator County: Op Municipality: Post Office Box: MOE District: SWP Area Name:					
105	8 of 18	WSW/244.2	76.9 / 2.06	Parson Refrigeration (1985) Ltd. 296 Bank St Ottawa ON	SPL

Map Key	Number of Records	Direction/ Distance (m)	Elev/Diff (m)	Site	DB
Ref No: Site No: Incident Dt: Year: Incident Cause: Incident Event: Contaminant Code: Contaminant Name: Contaminant Limit 1: Contam Limit Freq 1: Contaminant UN No 1: Environment Impact: Nature of Impact: Receiving Medium: Receiving Env: MOE Response: Dt MOE Arvl on Scn: MOE Reported Dt: Dt Document Closed: Incident Reason: Site Name: Site County/District: Site Geo Ref Meth: Incident Summary: Contaminant Qty:	7666-9ZVTFZ NA 8/30/2015 38 REFRIGERANT GAS, N.O.S. No 8/30/2015 10/1/2015 Equipment Failure Your Independent Grocer<UNOFFICIAL> Parson's Refrigeration 136 kgs R507 to atm 136 kg	Discharger Report: Material Group: Health/Env Conseq: Client Type: Sector Type: Agency Involved: Nearest Watercourse: Site Address: Site District Office: Site Postal Code: Site Region: Site Municipality: Site Lot: Site Conc: Northing: Easting: Site Geo Ref Accu: Site Map Datum: SAC Action Class: Source Type:	 Unknown / N/A 296 Bank St Ottawa Air Spills - Gases and Vapours		

105	9 of 18	WSW/244.2	76.9 / 2.06	MASSINE ENTERPRISES INC. O/A MASSINE'S YOUR INDEPENDENT GROCER 296 BANK ST OTTAWA ON K2P1X8	PES
Detail Licence No: Licence No: Status: Approval Date: Report Source: Licence Type: Licence Type Code: Licence Class: Licence Control: Latitude: Longitude: Lot: Concession: Region: District: County: Trade Name: PDF Link:	17671 Legacy Licenses (Excluding TS) Limited Vendor 23 01	Operator Box: Operator Class: Operator No: Operator Type: Oper Area Code: Oper Phone No: Operator Ext: Operator Lot: Oper Concession: Operator Region: Operator District: Operator County: Op Municipality: Post Office Box: MOE District: SWP Area Name:	 613 2348692		

105	10 of 18	WSW/244.2	76.9 / 2.06	LOBLAWS INC O/A BANK STREET YOUR INDEPENDENT GROCER 296 BANK ST OTTAWA ON K2P1X8	PES
Detail Licence No: Licence No: Status: Approval Date: Report Source: Licence Type: Licence Type Code:	17343 Legacy Licenses (Excluding TS) Limited Vendor 23	Operator Box: Operator Class: Operator No: Operator Type: Oper Area Code: Oper Phone No: Operator Ext:	 613 2348692		

Map Key	Number of Records	Direction/ Distance (m)	Elev/Diff (m)	Site	DB
Licence Class: Licence Control: Latitude: Longitude: Lot: Concession: Region: District: County: Trade Name: PDF Link:	01			Operator Lot: Oper Concession: Operator Region: Operator District: Operator County: Op Municipality: Post Office Box: MOE District: SWP Area Name:	
105	11 of 18	WSW/244.2	76.9 / 2.06	HARTMAN'S YOUR INDEPENDENT GROCER 296 BANK ST OTTAWA ON K2P1X8	PES
Detail Licence No: Licence No: Status: Approval Date: Report Source: Licence Type: Licence Type Code: Licence Class: Licence Control: Latitude: Longitude: Lot: Concession: Region: District: County: Trade Name: PDF Link:	16480	Legacy Licenses (Excluding TS) Limited Vendor		Operator Box: Operator Class: Operator No: Operator Type: Oper Area Code: Oper Phone No: Operator Ext: Operator Lot: Oper Concession: Operator Region: Operator District: Operator County: Op Municipality: Post Office Box: MOE District: SWP Area Name:	613 2348692
105	12 of 18	WSW/244.2	76.9 / 2.06	Bank and Somerset Holdings Limited 296 Bank Street Ottawa ON K2P 1X8	ECA
Approval No: Approval Date: Status: Record Type: Link Source: SWP Area Name: Approval Type: Project Type: Address: Full Address: Full PDF Link:	5155-5W4MG7	2004-03-01 Approved ECA IDS Rideau Valley	ECA-MUNICIPAL AND PRIVATE SEWAGE WORKS MUNICIPAL AND PRIVATE SEWAGE WORKS 296 Bank Street	MOE District: City: Longitude: Latitude: Geometry X: Geometry Y:	Ottawa -75.6962 45.41505
105	13 of 18	WSW/244.2	76.9 / 2.06	Loblaw Companies Limited 296 Bank St. Ottawa ON K2P 1X8	GEN
Generator No: Status: Approval Years: Contam. Facility: MHSW Facility:	ON9102901	2016 No No		PO Box No: Country: Choice of Contact: Co Admin: Phone No Admin:	Canada CO_OFFICIAL

Map Key	Number of Records	Direction/ Distance (m)	Elev/Diff (m)	Site	DB
SIC Code:	445110				
SIC Description:	SUPERMARKETS AND OTHER GROCERY (EXCEPT CONVENIENCE) STORES				
Detail(s)					
Waste Class:	312				
Waste Class Desc:	PATHOLOGICAL WASTES				
105	14 of 18	WSW/244.2	76.9 / 2.06	Loblaws Companies Limited 296 Bank St. Ottawa ON K2P 1X8	GEN
Generator No:	ON9102901			PO Box No:	
Status:				Country:	Canada
Approval Years:	2015			Choice of Contact:	CO_OFFICIAL
Contam. Facility:	No			Co Admin:	
MHSW Facility:	No			Phone No Admin:	
SIC Code:	445110				
SIC Description:	SUPERMARKETS AND OTHER GROCERY (EXCEPT CONVENIENCE) STORES				
Detail(s)					
Waste Class:	312				
Waste Class Desc:	PATHOLOGICAL WASTES				
105	15 of 18	WSW/244.2	76.9 / 2.06	LOBLAWS INC. 296 Bank St. Ottawa ON K2P 1X8	GEN
Generator No:	ON9102901			PO Box No:	
Status:	Registered			Country:	Canada
Approval Years:	As of Dec 2018			Choice of Contact:	
Contam. Facility:				Co Admin:	
MHSW Facility:				Phone No Admin:	
SIC Code:					
SIC Description:					
Detail(s)					
Waste Class:	212 I				
Waste Class Desc:	Aliphatic solvents and residues				
Waste Class:	261 A				
Waste Class Desc:	Pharmaceuticals				
Waste Class:	312 P				
Waste Class Desc:	Pathological wastes				
105	16 of 18	WSW/244.2	76.9 / 2.06	HARTMAN'S YOUR INDEPENDENT GROCER 296 BANK ST OTTAWA ON K2P1X8	PES
Detail Licence No:				Operator Box:	
Licence No:	10066			Operator Class:	
Status:				Operator No:	
Approval Date:				Operator Type:	
Report Source:	Legacy Licenses (Excluding TS)			Oper Area Code:	613
Licence Type:	Retail Vendor Class 03			Oper Phone No:	2348692
Licence Type Code:	21			Operator Ext:	
Licence Class:	03			Operator Lot:	
Licence Control:				Oper Concession:	

Map Key	Number of Records	Direction/ Distance (m)	Elev/Diff (m)	Site	DB
<p> Latitude: Longitude: Lot: Concession: Region: District: County: Trade Name: PDF Link: </p>					
105	17 of 18	WSW/244.2	76.9 / 2.06	HARTMAN'S YOUR INDEPENDENT GROCER 296 BANK ST OTTAWA ON K2P1X8	PES
<p> Detail Licence No: 23-01-10066-0 Licence No: 10066 Status: Approval Date: Report Source: Legacy Licenses (Excluding TS) Licence Type: Limited Vendor Licence Type Code: 23 Licence Class: 01 Licence Control: 0 Latitude: Longitude: Lot: Concession: Region: 4 District: 2 County: 15 Trade Name: PDF Link: </p>					
<p> Operator Box: Operator Class: Operator No: Operator Type: Oper Area Code: 613 Oper Phone No: 2348692 Operator Ext: Operator Lot: Oper Concession: Operator Region: 4 Operator District: 2 Operator County: 15 Op Municipality: Post Office Box: MOE District: SWP Area Name: </p>					
105	18 of 18	WSW/244.2	76.9 / 2.06	LOBLAWS INC. 296 Bank St. Ottawa ON K2P 1X8	GEN
<p> Generator No: ON9102901 Status: Registered Approval Years: As of Oct 2019 Contam. Facility: MHSW Facility: SIC Code: SIC Description: </p>					
<p>Detail(s)</p>					
<p> Waste Class: 212 I Waste Class Desc: Aliphatic solvents and residues </p>					
<p> Waste Class: 312 P Waste Class Desc: Pathological wastes </p>					
<p> Waste Class: 261 A Waste Class Desc: Pharmaceuticals </p>					
106	1 of 1	WSW/244.7	75.8 / 0.89	Ottawa ON	WWIS
<p> Well ID: 7295732 Construction Date: </p>					
<p> Data Entry Status: Data Src: </p>					

Map Key	Number of Records	Direction/ Distance (m)	Elev/Diff (m)	Site	DB
Primary Water Use:	Test Hole			Date Received:	9/29/2017
Sec. Water Use:	Monitoring			Selected Flag:	Yes
Final Well Status:	Monitoring and Test Hole			Abandonment Rec:	
Water Type:				Contractor:	7241
Casing Material:				Form Version:	7
Audit No:	Z206499			Owner:	
Tag:	A189788			Street Name:	366 382 BANKS STREET
Construction Method:				County:	OTTAWA-CARLETON
Elevation (m):				Municipality:	OTTAWA CITY
Elevation Reliability:				Site Info:	
Depth to Bedrock:				Lot:	
Well Depth:				Concession:	
Overburden/Bedrock:				Concession Name:	
Pump Rate:				Easting NAD83:	
Static Water Level:				Northing NAD83:	
Flowing (Y/N):				Zone:	
Flow Rate:				UTM Reliability:	
Clear/Cloudy:					

Bore Hole Information

Bore Hole ID:	1006738380	Elevation:	72.496185
DP2BR:		Elevrc:	
Spatial Status:		Zone:	18
Code OB:		East83:	445593
Code OB Desc:		North83:	5029168
Open Hole:		Org CS:	UTM83
Cluster Kind:		UTMRC:	4
Date Completed:	9/10/2017	UTMRC Desc:	margin of error : 30 m - 100 m
Remarks:		Location Method:	wwr
Elevrc Desc:			
Location Source Date:			
Improvement Location Source:			
Improvement Location Method:			
Source Revision Comment:			
Supplier Comment:			

Overburden and Bedrock Materials Interval

Formation ID:	1006883486
Layer:	3
Color:	2
General Color:	GREY
Mat1:	06
Most Common Material:	SILT
Mat2:	05
Other Materials:	CLAY
Mat3:	91
Other Materials:	WATER-BEARING
Formation Top Depth:	3.96
Formation End Depth:	5.79
Formation End Depth UOM:	m

Overburden and Bedrock Materials Interval

Formation ID:	1006883484
Layer:	1
Color:	6
General Color:	BROWN
Mat1:	11
Most Common Material:	GRAVEL

Map Key	Number of Records	Direction/ Distance (m)	Elev/Diff (m)	Site	DB
Mat2:		28			
Other Materials:		SAND			
Mat3:		85			
Other Materials:		SOFT			
Formation Top Depth:		0			
Formation End Depth:		2.13			
Formation End Depth UOM:		m			
<u>Overburden and Bedrock Materials Interval</u>					
Formation ID:		1006883485			
Layer:		2			
Color:		2			
General Color:		GREY			
Mat1:		06			
Most Common Material:		SILT			
Mat2:		05			
Other Materials:		CLAY			
Mat3:		85			
Other Materials:		SOFT			
Formation Top Depth:		2.13			
Formation End Depth:		3.96			
Formation End Depth UOM:		m			
<u>Annular Space/Abandonment Sealing Record</u>					
Plug ID:		1006883495			
Layer:		2			
Plug From:		0.31			
Plug To:		2.44			
Plug Depth UOM:		m			
<u>Annular Space/Abandonment Sealing Record</u>					
Plug ID:		1006883494			
Layer:		1			
Plug From:		0			
Plug To:		0.31			
Plug Depth UOM:		m			
<u>Annular Space/Abandonment Sealing Record</u>					
Plug ID:		1006883496			
Layer:		3			
Plug From:		2.44			
Plug To:		5.79			
Plug Depth UOM:		m			
<u>Method of Construction & Well Use</u>					
Method Construction ID:					
Method Construction Code:		D			
Method Construction:		Direct Push			
Other Method Construction:					

Pipe Information

Map Key	Number of Records	Direction/ Distance (m)	Elev/Diff (m)	Site	DB
---------	-------------------	----------------------------	------------------	------	----

Pipe ID: 1006883483
 Casing No: 0
 Comment:
 Alt Name:

Construction Record - Casing

Casing ID: 1006883489
 Layer: 1
 Material: 5
 Open Hole or Material: PLASTIC
 Depth From: 0
 Depth To: 2.74
 Casing Diameter: 4.03
 Casing Diameter UOM: cm
 Casing Depth UOM: m

Construction Record - Screen

Screen ID: 1006883490
 Layer: 1
 Slot: 10
 Screen Top Depth: 2.79
 Screen End Depth: 5.79
 Screen Material: 5
 Screen Depth UOM: m
 Screen Diameter UOM: cm
 Screen Diameter: 4.82

Hole Diameter

Hole ID: 1006883487
 Diameter: 8.25
 Depth From: 0
 Depth To: 5.79
 Hole Depth UOM: m
 Hole Diameter UOM: cm

[107](#) 1 of 1 SW/245.5 75.9 / 0.98 366 Bank Street Ottawa ON K2P 1Y4 EHS

Order No: 20091130034 Nearest Intersection: Bank Street and Gilmour Street
 Status: C Municipality: Ottawa
 Report Type: Standard Report Client Prov/State: ON
 Report Date: 12/4/2009 Search Radius (km): 0.25
 Date Received: 11/30/2009 X: -75.695255
 Previous Site Name: Y: 45.413765
 Lot/Building Size: 3460 square feet
 Additional Info Ordered: Fire Insur. Maps and/or Site Plans; City Directory

[108](#) 1 of 1 SSE/245.9 73.9 / -1.00 353-357 Frank St Ottawa ON K2P 0X9 EHS

Order No: 20101124026 Nearest Intersection: Frank St. and Bank St.
 Status: C Municipality: Ottawa
 Report Type: Standard Report Client Prov/State: ON
 Report Date: 12/3/2010 Search Radius (km): 0.25
 Date Received: 11/24/2010 2:16:10 PM X: -75.692535
 Previous Site Name: Y: 45.413224
 Lot/Building Size:

Map Key	Number of Records	Direction/ Distance (m)	Elev/Diff (m)	Site	DB
---------	-------------------	-------------------------	---------------	------	----

Additional Info Ordered:

109	1 of 1	SW/246.3	75.9 / 0.98	The Buzz<UNOFFICIAL> 374 Bank Street Ottawa ON	SPL
Ref No:	6153-B76PFC			Discharger Report:	
Site No:	NA			Material Group:	
Incident Dt:	2018/12/04			Health/Env Conseq:	0 - No Impact
Year:				Client Type:	
Incident Cause:				Sector Type:	Miscellaneous Industrial
Incident Event:	Leak/Break			Agency Involved:	
Contaminant Code:	14			Nearest Watercourse:	
Contaminant Name:	GREASE (N.O.S.)			Site Address:	374 Bank Street
Contaminant Limit 1:				Site District Office:	Ottawa
Contam Limit Freq 1:				Site Postal Code:	
Contaminant UN No 1:	n/a			Site Region:	Eastern
Environment Impact:				Site Municipality:	Ottawa
Nature of Impact:				Site Lot:	
Receiving Medium:				Site Conc:	
Receiving Env:	Land			Northing:	5029156
MOE Response:	No			Easting:	445613
Dt MOE Arvl on Scn:				Site Geo Ref Accu:	
MOE Reported Dt:	2018/12/05			Site Map Datum:	
Dt Document Closed:	2018/12/10			SAC Action Class:	Land Spills
Incident Reason:	Unknown / N/A			Source Type:	Valve/Fitting/Piping
Site Name:	Parking Lot<UNOFFICIAL>				
Site County/District:					
Site Geo Ref Meth:					
Incident Summary:	NoNameRestaurant: unkn vol. of grease to parking lot, cnt, clnup ongn				
Contaminant Qty:	1 other - see incident description				

110	1 of 1	WSW/246.6	75.8 / 0.89	Ottawa ON	WWIS
Well ID:	7295730			Data Entry Status:	
Construction Date:				Data Src:	
Primary Water Use:	Test Hole			Date Received:	9/29/2017
Sec. Water Use:	Monitoring			Selected Flag:	Yes
Final Well Status:	Monitoring and Test Hole			Abandonment Rec:	
Water Type:				Contractor:	7241
Casing Material:				Form Version:	7
Audit No:	Z206497			Owner:	
Tag:	A189880			Street Name:	366 382 BANK STREET
Construction Method:				County:	OTTAWA-CARLETON
Elevation (m):				Municipality:	OTTAWA CITY
Elevation Reliability:				Site Info:	
Depth to Bedrock:				Lot:	
Well Depth:				Concession:	
Overburden/Bedrock:				Concession Name:	
Pump Rate:				Easting NAD83:	
Static Water Level:				Northing NAD83:	
Flowing (Y/N):				Zone:	
Flow Rate:				UTM Reliability:	
Clear/Cloudy:					
Bore Hole Information					
Bore Hole ID:	1006738374			Elevation:	72.678871
DP2BR:				Elevrc:	
Spatial Status:				Zone:	18

Map Key	Number of Records	Direction/ Distance (m)	Elev/Diff (m)	Site	DB
Code OB:				East83:	445582
Code OB Desc:				North83:	5029178
Open Hole:				Org CS:	UTM83
Cluster Kind:				UTMRC:	4
Date Completed:	8/10/2017			UTMRC Desc:	margin of error : 30 m - 100 m
Remarks:				Location Method:	wwr
Elevrc Desc:					
Location Source Date:					
Improvement Location Source:					
Improvement Location Method:					
Source Revision Comment:					
Supplier Comment:					

Overburden and Bedrock

Materials Interval

Formation ID: 1006883457
Layer: 2
Color: 2
General Color: GREY
Mat1: 06
Most Common Material: SILT
Mat2: 05
Other Materials: CLAY
Mat3: 85
Other Materials: SOFT
Formation Top Depth: 2.74
Formation End Depth: 3.46
Formation End Depth UOM: m

Overburden and Bedrock

Materials Interval

Formation ID: 1006883456
Layer: 1
Color: 6
General Color: BROWN
Mat1: 11
Most Common Material: GRAVEL
Mat2: 28
Other Materials: SAND
Mat3:
Other Materials:
Formation Top Depth: 0
Formation End Depth: 2.74
Formation End Depth UOM: m

Overburden and Bedrock

Materials Interval

Formation ID: 1006883458
Layer: 3
Color: 2
General Color: GREY
Mat1: 06
Most Common Material: SILT
Mat2: 05
Other Materials: CLAY
Mat3: 91
Other Materials: WATER-BEARING
Formation Top Depth: 3.46
Formation End Depth: 5.79
Formation End Depth UOM: m

<i>Map Key</i>	<i>Number of Records</i>	<i>Direction/ Distance (m)</i>	<i>Elev/Diff (m)</i>	<i>Site</i>	<i>DB</i>
<u>Annular Space/Abandonment Sealing Record</u>					
<i>Plug ID:</i>		1006883468			
<i>Layer:</i>		3			
<i>Plug From:</i>		2.44			
<i>Plug To:</i>		5.79			
<i>Plug Depth UOM:</i>		m			
<u>Annular Space/Abandonment Sealing Record</u>					
<i>Plug ID:</i>		1006883467			
<i>Layer:</i>		2			
<i>Plug From:</i>		0.31			
<i>Plug To:</i>		2.44			
<i>Plug Depth UOM:</i>		m			
<u>Annular Space/Abandonment Sealing Record</u>					
<i>Plug ID:</i>		1006883466			
<i>Layer:</i>		1			
<i>Plug From:</i>		0			
<i>Plug To:</i>		0.31			
<i>Plug Depth UOM:</i>		m			
<u>Method of Construction & Well Use</u>					
<i>Method Construction ID:</i>					
<i>Method Construction Code:</i>		D			
<i>Method Construction:</i>		Direct Push			
<i>Other Method Construction:</i>					
<u>Pipe Information</u>					
<i>Pipe ID:</i>		1006883455			
<i>Casing No:</i>		0			
<i>Comment:</i>					
<i>Alt Name:</i>					
<u>Construction Record - Casing</u>					
<i>Casing ID:</i>		1006883461			
<i>Layer:</i>		1			
<i>Material:</i>		5			
<i>Open Hole or Material:</i>		PLASTIC			
<i>Depth From:</i>		0			
<i>Depth To:</i>		2.74			
<i>Casing Diameter:</i>		4.03			
<i>Casing Diameter UOM:</i>		cm			
<i>Casing Depth UOM:</i>		m			
<u>Construction Record - Screen</u>					
<i>Screen ID:</i>		1006883462			
<i>Layer:</i>		1			
<i>Slot:</i>		10			

Map Key	Number of Records	Direction/ Distance (m)	Elev/Diff (m)	Site	DB
Screen Top Depth:		2.74			
Screen End Depth:		5.79			
Screen Material:		5			
Screen Depth UOM:		m			
Screen Diameter UOM:		cm			
Screen Diameter:		4.82			
Hole Diameter					
Hole ID:		1006883459			
Diameter:		8.25			
Depth From:		0			
Depth To:		5.79			
Hole Depth UOM:		m			
Hole Diameter UOM:		cm			
111	1 of 1	SW/246.6	75.9 / 0.98	366- 380 BANK STREET (EVENS ONLY) OTTAWA ON K2P 1Y4	EHS
Order No:		20080604002		Nearest Intersection:	
Status:		C		Municipality:	
Report Type:		Custom Report		Client Prov/State:	ON
Report Date:		6/12/2008		Search Radius (km):	0.25
Date Received:		6/4/2008		X:	-75.695324
Previous Site Name:				Y:	45.41363
Lot/Building Size:					
Additional Info Ordered:		Fire Insur. Maps And /or Site Plans			
112	1 of 1	ENE/247.4	72.9 / -2.00	218 MacLaren Street Ottawa ON K2P 0L4	EHS
Order No:		20191128025		Nearest Intersection:	
Status:		C		Municipality:	
Report Type:		Site Report		Client Prov/State:	ON
Report Date:		29-NOV-19		Search Radius (km):	.001
Date Received:		28-NOV-19		X:	-75.690421
Previous Site Name:				Y:	45.41666
Lot/Building Size:					
Additional Info Ordered:					
113	1 of 1	ENE/247.4	72.9 / -2.00	218 maclaren street ottawa ON K2P 0L7	EHS
Order No:		20060323017		Nearest Intersection:	
Status:		C		Municipality:	
Report Type:		Custom Report		Client Prov/State:	ON
Report Date:		3/28/2006		Search Radius (km):	0.25
Date Received:		3/23/2006		X:	-75.690514
Previous Site Name:				Y:	45.416716
Lot/Building Size:					
Additional Info Ordered:		Fire Insur. Maps and/or Site Plans			
114	1 of 1	WSW/247.9	76.9 / 2.00	Ottawa ON	WWIS
Well ID:		7295729		Data Entry Status:	
Construction Date:				Data Src:	
Primary Water Use:		Test Hole		Date Received:	9/29/2017
Sec. Water Use:		Monitoring		Selected Flag:	Yes

Map Key	Number of Records	Direction/ Distance (m)	Elev/Diff (m)	Site	DB
Final Well Status:	Monitoring and Test Hole			Abandonment Rec:	
Water Type:				Contractor:	7241
Casing Material:				Form Version:	7
Audit No:	Z206496			Owner:	
Tag:	A182829			Street Name:	366 382 BANK STREET
Construction Method:				County:	OTTAWA-CARLETON
Elevation (m):				Municipality:	OTTAWA CITY
Elevation Reliability:				Site Info:	
Depth to Bedrock:				Lot:	
Well Depth:				Concession:	
Overburden/Bedrock:				Concession Name:	
Pump Rate:				Easting NAD83:	
Static Water Level:				Northing NAD83:	
Flowing (Y/N):				Zone:	
Flow Rate:				UTM Reliability:	
Clear/Cloudy:					

Bore Hole Information

Bore Hole ID:	1006738371	Elevation:	72.720283
DP2BR:		Elevrc:	
Spatial Status:		Zone:	18
Code OB:		East83:	445570
Code OB Desc:		North83:	5029192
Open Hole:		Org CS:	UTM83
Cluster Kind:		UTMRC:	4
Date Completed:	8/10/2017	UTMRC Desc:	margin of error : 30 m - 100 m
Remarks:		Location Method:	wwr
Elevrc Desc:			
Location Source Date:			
Improvement Location Source:			
Improvement Location Method:			
Source Revision Comment:			
Supplier Comment:			

Overburden and Bedrock Materials Interval

Formation ID:	1006883444
Layer:	3
Color:	2
General Color:	GREY
Mat1:	06
Most Common Material:	SILT
Mat2:	05
Other Materials:	CLAY
Mat3:	85
Other Materials:	SOFT
Formation Top Depth:	3.96
Formation End Depth:	5.79
Formation End Depth UOM:	m

Overburden and Bedrock Materials Interval

Formation ID:	1006883443
Layer:	2
Color:	2
General Color:	GREY
Mat1:	06
Most Common Material:	SILT
Mat2:	05
Other Materials:	CLAY

Map Key	Number of Records	Direction/ Distance (m)	Elev/Diff (m)	Site	DB
Mat3:		85			
Other Materials:		SOFT			
Formation Top Depth:		2.74			
Formation End Depth:		3.96			
Formation End Depth UOM:		m			
<u>Overburden and Bedrock Materials Interval</u>					
Formation ID:		1006883442			
Layer:		1			
Color:		6			
General Color:		BROWN			
Mat1:		11			
Most Common Material:		GRAVEL			
Mat2:		28			
Other Materials:		SAND			
Mat3:		85			
Other Materials:		SOFT			
Formation Top Depth:		0			
Formation End Depth:		2.74			
Formation End Depth UOM:		m			
<u>Annular Space/Abandonment Sealing Record</u>					
Plug ID:		1006883452			
Layer:		1			
Plug From:		0			
Plug To:		0.31			
Plug Depth UOM:		m			
<u>Annular Space/Abandonment Sealing Record</u>					
Plug ID:		1006883453			
Layer:		2			
Plug From:		0.31			
Plug To:		2.44			
Plug Depth UOM:		m			
<u>Annular Space/Abandonment Sealing Record</u>					
Plug ID:		1006883454			
Layer:		3			
Plug From:		2.44			
Plug To:		5.79			
Plug Depth UOM:		m			
<u>Method of Construction & Well Use</u>					
Method Construction ID:					
Method Construction Code:		D			
Method Construction:		Direct Push			
Other Method Construction:					
<u>Pipe Information</u>					
Pipe ID:		1006883441			

Map Key	Number of Records	Direction/ Distance (m)	Elev/Diff (m)	Site	DB
Casing No:		0			
Comment:					
Alt Name:					
<u>Construction Record - Casing</u>					
Casing ID:		1006883447			
Layer:		1			
Material:		5			
Open Hole or Material:		PLASTIC			
Depth From:		0			
Depth To:		2.74			
Casing Diameter:		4.03			
Casing Diameter UOM:		cm			
Casing Depth UOM:		m			
<u>Construction Record - Screen</u>					
Screen ID:		1006883448			
Layer:		1			
Slot:		10			
Screen Top Depth:		2.74			
Screen End Depth:		5.79			
Screen Material:		5			
Screen Depth UOM:		m			
Screen Diameter UOM:		cm			
Screen Diameter:		4.82			
<u>Hole Diameter</u>					
Hole ID:		1006883445			
Diameter:		8.25			
Depth From:		0			
Depth To:		5.79			
Hole Depth UOM:		m			
Hole Diameter UOM:		cm			
115	1 of 2	WSW/248.3	76.9 / 2.00	384 MacLaren Street, Ottawa ON	INC
Incident No:		710966			
Incident ID:		2867936			
Attribute Category:		FS-Perform L1 Incident Insp			
Status Code:		Causal Analysis Complete			
Incident Location:		384 MacLaren Street, Ottawa - Vapour Release			
Drainage System:					
Sub Surface Contam.:					
Aff. Prop. Use Water:					
Contam. Migrated:					
Contact Natural Env.:					
Near Body of Water:					
Approx. Quant. Rel.:					
Equipment Model:					
Serial No:					
Residential App. Type:					
Commercial App. Type:					
Industrial App. Type:					
Institutional App. Type:					
Venting Type:					
Vent Connector Mater:					
Vent Chimney Mater:					
Pipeline Type:		Service / Riser Distribution Pipeline			

Map Key	Number of Records	Direction/ Distance (m)	Elev/Diff (m)	Site	DB
Pipeline Involved:					
Pipe Material:		Steel			
Depth Ground Cover:		N/A			
Regulator Location:		Outside			
Regulator Type:		Service Regulator (up to 60 psi intake)			
Operation Pressure:		65			
Liquid Prop Make:					
Liquid Prop Model:					
Liquid Prop Serial No:					
Equipment Type:					
Cylinder Capacity:					
Cylinder Capac. Units:					
Cylinder Material Type:					
Tank Capacity:					
Fuels Occurrence Type:		Vapour Release			
Fuel Type Involved:		Natural Gas			
Date of Occurrence:		2012/01/03 00:00:00			
Time of Occurrence:		01:49:00			
Occur Insp Start Date:		2012/01/03 00:00:00			
Any Health Impact:		No			
Any Environmental Impact:		No			
Was Service Interrupted:		Yes			
Was Property Damaged:		Yes			
Operation Type Involved:		Commercial (e.g. restaurant, business unit, etc)			
Enforcement Policy:		NULL			
Prc Escalation Required:		NULL			
Task No:		3664254			
Notes:					
Occurrence Narrative:		Sidewalk machine struck meter set, snapping off steel riser at ground level.			
Tank Material Type:					
Tank Storage Type:					
Tank Location Type:					
Pump Flow Rate Capac:					
Liquid Prop Notes:					

115	2 of 2	WSW/248.3	76.9 / 2.00	Enbridge Gas Distribution Inc. 384 MacLaren St Ottawa ON K2P 0M8	SPL
Ref No:		2456-8Q6D6F		Discharger Report:	
Site No:				Material Group:	
Incident Dt:		03-JAN-12		Health/Env Conseq:	
Year:				Client Type:	
Incident Cause:		Discharge or Emission to Air		Sector Type: Pipeline	
Incident Event:				Agency Involved:	
Contaminant Code:		35		Nearest Watercourse:	
Contaminant Name:		NATURAL GAS (METHANE)		Site Address: 384 MacLaren St	
Contaminant Limit 1:				Site District Office:	
Contam Limit Freq 1:				Site Postal Code:	
Contaminant UN No 1:				Site Region:	
Environment Impact:		Not Anticipated		Site Municipality: Ottawa	
Nature of Impact:				Site Lot:	
Receiving Medium:		Sewage - Municipal/Private and Commercial		Site Conc:	
Receiving Env:				Northing:	
MOE Response:		Referral to others		Easting:	
Dt MOE Arvl on Scn:				Site Geo Ref Accu:	
MOE Reported Dt:		03-JAN-12		Site Map Datum:	
Dt Document Closed:				SAC Action Class: TSSA - Fuel Safety Branch	
Incident Reason:		Equipment/Vehicles		Source Type:	
Site Name:		384 MacLaren St<UNOFFICIAL>			
Site County/District:					
Site Geo Ref Meth:					
Incident Summary:		TSSA: 1/2 Inch Line Strike, made safe			
Contaminant Qty:					

Map Key	Number of Records	Direction/ Distance (m)	Elev/Diff (m)	Site	DB
116	1 of 1	W/248.3	76.9 / 2.02	Biz Point Inc. 273 Bank St Ottawa ON K2P 1X5	SCT
Established:		2004			
Plant Size (ft²):					
Employment:					
--Details--					
Description:		Digital Printing			
SIC/NAICS Code:		323115			
117	1 of 6	NNW/249.0	74.9 / 0.00	DOMUS SOFTWARE LTD 309 COOPER ST UNIT 500 OTTAWA ON K2P 0G5	SCT
Established:		1983			
Plant Size (ft²):		7000			
Employment:		100			
--Details--					
Description:		MAGNETIC AND OPTICAL RECORDING MEDIA			
SIC/NAICS Code:		3695			
117	2 of 6	NNW/249.0	74.9 / 0.00	The Canadian Council on Social Development 309 Cooper St Floor 5 Ottawa ON K2P 0G5	SCT
Established:					
Plant Size (ft²):					
Employment:					
--Details--					
Description:		Book Publishers			
SIC/NAICS Code:		511130			
117	3 of 6	NNW/249.0	74.9 / 0.00	Cdn Council on Social Dev 309 Cooper St Floor 5 Ottawa ON K2P 0G5	SCT
Established:		1920			
Plant Size (ft²):					
Employment:		25			
--Details--					
Description:		Periodical Publishers			
SIC/NAICS Code:		511120			
Description:		Business Associations			
SIC/NAICS Code:		813910			
117	4 of 6	NNW/249.0	74.9 / 0.00	The Ottawa XPress	SCT

Map Key	Number of Records	Direction/ Distance (m)	Elev/Diff (m)	Site	DB
				309 Cooper St Suite 401 Ottawa ON K2P 0G5	
Established:		01-AUG-92			
Plant Size (ft²):					
Employment:					
--Details--					
Description:		Newspaper Publishers			
SIC/NAICS Code:		511110			
117	5 of 6	NNW/249.0	74.9 / 0.00	JACQUES WHITFORD LIMITED CONSULTING ENGINEERS 309 COOPER ST OTTAWA ON K2P 0G5	VAR
Incident No:		009535852-001			
Status:		Variance Approved			
Task Name:		FS-Variance Review			
Attribute:		Abandon UST			
117	6 of 6	NNW/249.0	74.9 / 0.00	309 Cooper Street Ottawa ON K2P 0G5	EHS
Order No:		20180920045		Nearest Intersection:	
Status:		C		Municipality:	
Report Type:		Standard Report		Client Prov/State:	ON
Report Date:		25-SEP-18		Search Radius (km):	.25
Date Received:		20-SEP-18		X:	-75.693999
Previous Site Name:				Y:	45.417449
Lot/Building Size:					
Additional Info Ordered:		Fire Insur. Maps and/or Site Plans			
118	1 of 1	SSW/249.1	75.2 / 0.31	393-395 Bank Street Ottawa ON	EHS
Order No:		20160519079		Nearest Intersection:	
Status:		C		Municipality:	
Report Type:		Custom Report		Client Prov/State:	ON
Report Date:		27-MAY-16		Search Radius (km):	.25
Date Received:		19-MAY-16		X:	-75.694389
Previous Site Name:				Y:	45.41338
Lot/Building Size:					
Additional Info Ordered:		City Directory; Aerial Photos			
119	1 of 1	WSW/249.8	76.9 / 2.00	OTTAWA ON	WWIS
Well ID:		7212003		Data Entry Status:	
Construction Date:				Data Src:	
Primary Water Use:		Monitoring and Test Hole		Date Received:	11/28/2013
Sec. Water Use:				Selected Flag:	Yes
Final Well Status:		Monitoring and Test Hole		Abandonment Rec:	
Water Type:				Contractor:	7241
Casing Material:				Form Version:	7
Audit No:		Z177968		Owner:	
Tag:		A152603		Street Name:	384 MC LAUREN RD
Construction Method:				County:	OTTAWA-CARLETON

Map Key	Number of Records	Direction/ Distance (m)	Elev/Diff (m)	Site	DB
Elevation (m):				Municipality:	NEPEAN TOWNSHIP
Elevation Reliability:				Site Info:	
Depth to Bedrock:				Lot:	
Well Depth:				Concession:	
Overburden/Bedrock:				Concession Name:	
Pump Rate:				Easting NAD83:	
Static Water Level:				Northing NAD83:	
Flowing (Y/N):				Zone:	
Flow Rate:				UTM Reliability:	
Clear/Cloudy:					

Bore Hole Information

Bore Hole ID:	1004655469	Elevation:	72.757598
DP2BR:		Elevrc:	
Spatial Status:		Zone:	18
Code OB:		East83:	445546
Code OB Desc:		North83:	5029231
Open Hole:		Org CS:	UTM83
Cluster Kind:		UTMRC:	4
Date Completed:	10/15/2013	UTMRC Desc:	margin of error : 30 m - 100 m
Remarks:		Location Method:	wwr
Elevrc Desc:			
Location Source Date:			
Improvement Location Source:			
Improvement Location Method:			
Source Revision Comment:			
Supplier Comment:			

Overburden and Bedrock

Materials Interval

Formation ID:	1004976192
Layer:	1
Color:	2
General Color:	GREY
Mat1:	11
Most Common Material:	GRAVEL
Mat2:	73
Other Materials:	HARD
Mat3:	
Other Materials:	
Formation Top Depth:	0
Formation End Depth:	0.31
Formation End Depth UOM:	m

Overburden and Bedrock

Materials Interval

Formation ID:	1004976194
Layer:	3
Color:	2
General Color:	GREY
Mat1:	05
Most Common Material:	CLAY
Mat2:	06
Other Materials:	SILT
Mat3:	85
Other Materials:	SOFT
Formation Top Depth:	2.13
Formation End Depth:	6.1
Formation End Depth UOM:	m

Map Key	Number of Records	Direction/ Distance (m)	Elev/Diff (m)	Site	DB
<u>Overburden and Bedrock Materials Interval</u>					
Formation ID:		1004976193			
Layer:		2			
Color:		6			
General Color:		BROWN			
Mat1:		28			
Most Common Material:		SAND			
Mat2:		11			
Other Materials:		GRAVEL			
Mat3:		77			
Other Materials:		LOOSE			
Formation Top Depth:		0.31			
Formation End Depth:		2.13			
Formation End Depth UOM:		m			
<u>Annular Space/Abandonment Sealing Record</u>					
Plug ID:		1004976202			
Layer:		1			
Plug From:		0			
Plug To:		0.31			
Plug Depth UOM:		m			
<u>Annular Space/Abandonment Sealing Record</u>					
Plug ID:		1004976203			
Layer:		2			
Plug From:		0.31			
Plug To:		2.74			
Plug Depth UOM:		m			
<u>Annular Space/Abandonment Sealing Record</u>					
Plug ID:		1004976204			
Layer:		3			
Plug From:		2.74			
Plug To:		6.1			
Plug Depth UOM:		m			
<u>Method of Construction & Well Use</u>					
Method Construction ID:					
Method Construction Code:		D			
Method Construction:		Direct Push			
Other Method Construction:					
<u>Pipe Information</u>					
Pipe ID:		1004976191			
Casing No:		0			
Comment:					
Alt Name:					
<u>Construction Record - Casing</u>					

Map Key	Number of Records	Direction/ Distance (m)	Elev/Diff (m)	Site	DB
Casing ID:		1004976197			
Layer:		1			
Material:		5			
Open Hole or Material:		PLASTIC			
Depth From:		0			
Depth To:		3.1			
Casing Diameter:		3.45			
Casing Diameter UOM:		cm			
Casing Depth UOM:		m			

Construction Record - Screen

Screen ID:	1004976198
Layer:	1
Slot:	10
Screen Top Depth:	3.1
Screen End Depth:	6.1
Screen Material:	5
Screen Depth UOM:	m
Screen Diameter UOM:	cm
Screen Diameter:	4.21

Hole Diameter

Hole ID:	1004976195
Diameter:	5.71
Depth From:	0
Depth To:	6.1
Hole Depth UOM:	m
Hole Diameter UOM:	cm

Unplottable Summary

Total: **56** Unplottable sites

DB	Company Name/Site Name	Address	City	Postal
CA	MACDONALD DEVELOPMENT CORP.	BANK ST.	OTTAWA CITY ON	
CA	OTTAWA CITY	COOPER ST.	OTTAWA CITY ON	
CA	THE DOUGLAS MACDONALD DEV. CORP.	COMMERCIAL PLAZA BANK STREET	OTTAWA CITY ON	
CA	R.M. OF OTTAWA-CARLETON	SOMERSET STREET	OTTAWA CITY ON	
CA	CANLANDS DEVELOPMENT CORP.	METCALFE STREET	OTTAWA CITY ON	
CA	R.M. OF OTTAWA-CARLETON	GILMOUR STREET	OTTAWA CITY ON	
CA	OTTAWA CITY	LEWIS STREET	OTTAWA CITY ON	
CA		Waverley Street	Ottawa ON	
CA	OTTAWA CITY	MACLAREN ST. COMBINED SEWERS	OTTAWA CITY ON	
CA	R.M. OF OTTAWA-CARLETON	MACLAREN ST/BANK ST/CARTIER ST	OTTAWA CITY ON	
CA		Lewis St, MacDonald St, Gilmour St & Robert St	Ottawa ON	
CA		Waverley Street	Ottawa ON	
CA		Lewis St, MacDonald St, Gilmour St, and Robert St	Ottawa ON	
CA		Waverley Street	Ottawa ON	
CA	Taggart Residential Developments Ltd.		Ottawa ON	
CA	Taggart Construction Limited	Mobile Facility	Ottawa ON	
CA	Taggart Residential Developments Ltd.		Ottawa ON	
CA	Taggart Residential Developments Ltd.		Ottawa ON	

CA	Taggart Residential Developments Ltd.		Ottawa ON	
CA	City of Ottawa	Gilmour Street (O'Connor to Metcalfe Streets)	Ottawa ON	
CA	Taggart Residential Developments Ltd.		Ottawa ON	
CA	City of Ottawa	Somerset Street between West of Preston Street to Preston St	Ottawa ON	
CA	City of Ottawa	Somerset St W	Ottawa ON	
CA	City of Ottawa	Somerset St W	Ottawa ON	
CA	MACDONALD DEVELOPMENT CORP.-PLAZA	EASEMENT-BANK STREET	OTTAWA CITY ON	
CA	OSSORY CANADA INC.	PRIVATE BLDG. BANK ST.	OTTAWA CITY ON	
CONV	Loblaw Companies Limited		Ottawa ON	
CONV	Taggart Construction Limited		Ottawa ON	
CONV	Taggart Construction Limited	Bank Street	South Ottawa ON	
EBR	Taggart Construction Limited	Mobile Facility Ottawa Ontario Ottawa	ON	
ECA	Taggart Commercial Developments Ltd.		Ottawa ON	K2P 1P9
ECA	City of Ottawa	Waverly St., Elgin St., Gilmour St., And Cartier St.	Ottawa ON	K1P 1J1
ECA	Taggart Miller Environmental Services Inc.		Ottawa ON	K2P 1P9
ECA	1578051 Ontario Inc., Operating as Tartan Homes		Ottawa ON	
ECA	Taggart Miller Environmental Services Inc.		Ottawa ON	K2P 1P9
ECA	Taggart Aggregates Ltd.	Mobile Facility	Ottawa ON	K1V 8Y3
ECA	Taggart Construction Limited	Mobile Facility	Ottawa ON	K1V 8Y3
EHS		Bank St	Ottawa ON	
EHS		Bank St	Ottawa ON	
GEN	Airport Golfand	Parkway RR#2 Metcalfe	Ottawa ON	K0A 2P0

GEN	Airport Golfland	Parkway RR#2 Metcalfe	Ottawa ON	K0A 2P0
GEN	Airport Golfland	Parkway RR#2 Metcalfe	Ottawa ON	K0A 2P0
GEN	Airport Golfland Parkway Farm	Parkway RR#2 Metcalfe	Ottawa ON	K0A 2P0
GEN	Airport Golfland Parkway Farm	Parkway RR#2 Metcalfe	Ottawa ON	K0A 2P0
GEN	Hydro Ottawa Ltd.	Bank St	Ottawa ON	
PTTW	1578051 Ontario Inc.	Havencrest Development Lots 19 and 20, Concession 4, geographic township of Nepean City of Ottawa CITY OF OTTAWA	ON	
SPL	LOBLAWS		OTTAWA CITY ON	
SPL	ESSO PETROLEUM CANADA	BANK STREET SERVICE STATION	OTTAWA CITY ON	
SPL	FRANCIS FUELS	LEMIEAUX FILTRATION PLANT TANK TRUCK (CARGO)	OTTAWA-CARLETON R. M. ON	
SPL	Loblaw Properties Limited	Loblaws	Ottawa ON	
SPL	Taggart Aggregates Ltd.		Ottawa ON	
SPL	OC TRANSPO	BANK ST. SOUTH MOTOR VEHICLE (OPERATING FLUID)	OTTAWA CITY ON	
SPL	PIONEER PETROLEUMS LTD.	BANK STREET SOUTH PIONEER GAS STATION. SERVICE STATION	OTTAWA CITY ON	
SPL	TAGGART SERVICES	TRAILER IN YARD TRANSPORT TRUCK (CARGO)	OTTAWA CITY ON	
SPL	Taggart Construction Limited		Ottawa ON	
WDS	Taggart Miller Environmental Services Inc.		Ottawa ON	K2P 1P9

Unplottable Report

Site: **MACDONALD DEVELOPMENT CORP.**
BANK ST. OTTAWA CITY ON

Database:
CA

Certificate #: 3-1072-88-
Application Year: 88
Issue Date: 9/28/1988
Approval Type: Municipal sewage
Status: Approved
Application Type:
Client Name:
Client Address:
Client City:
Client Postal Code:
Project Description:
Contaminants:
Emission Control:

Site: **OTTAWA CITY**
COOPER ST. OTTAWA CITY ON

Database:
CA

Certificate #: 3-1897-88-
Application Year: 88
Issue Date: 10/14/1988
Approval Type: Municipal sewage
Status: Approved
Application Type:
Client Name:
Client Address:
Client City:
Client Postal Code:
Project Description:
Contaminants:
Emission Control:

Site: **THE DOUGLAS MACDONALD DEV. CORP.**
COMMERCIAL PLAZA BANK STREET OTTAWA CITY ON

Database:
CA

Certificate #: 7-1304-86-
Application Year: 86
Issue Date: 10/28/1986
Approval Type: Municipal water
Status: Approved
Application Type:
Client Name:
Client Address:
Client City:
Client Postal Code:
Project Description:
Contaminants:
Emission Control:

Site: **R.M. OF OTTAWA-CARLETON**
SOMERSET STREET OTTAWA CITY ON

Database:
CA

Certificate #: 7-0096-88-
Application Year: 88

Issue Date: 2/10/1988
Approval Type: Municipal water
Status: Approved
Application Type:
Client Name:
Client Address:
Client City:
Client Postal Code:
Project Description:
Contaminants:
Emission Control:

Site: CANLANDS DEVELOPMENT CORP.
METCALFE STREET OTTAWA CITY ON

Database:
CA

Certificate #: 7-0765-89-
Application Year: 89
Issue Date: 5/12/1989
Approval Type: Municipal water
Status: Approved
Application Type:
Client Name:
Client Address:
Client City:
Client Postal Code:
Project Description:
Contaminants:
Emission Control:

Site: R.M. OF OTTAWA-CARLETON
GILMOUR STREET OTTAWA CITY ON

Database:
CA

Certificate #: 7-0854-87-
Application Year: 87
Issue Date: 6/19/1987
Approval Type: Municipal water
Status: Approved
Application Type:
Client Name:
Client Address:
Client City:
Client Postal Code:
Project Description:
Contaminants:
Emission Control:

Site: OTTAWA CITY
LEWIS STREET OTTAWA CITY ON

Database:
CA

Certificate #: 3-0978-95-
Application Year: 95
Issue Date: 9/18/1995
Approval Type: Municipal sewage
Status: Approved
Application Type:
Client Name:
Client Address:
Client City:
Client Postal Code:
Project Description:
Contaminants:
Emission Control:

Site: Waverley Street Ottawa ON **Database:** CA

Certificate #: 0020-4J3R8L
Application Year: 00
Issue Date: 4/6/00
Approval Type: Municipal & Private water
Status: Approved
Application Type: New Certificate of Approval
Client Name: Corporation of the Regional Municipality of Ottawa-Carleton
Client Address: 111 Lisgar Street
Client City: Ottawa
Client Postal Code: K2P 2L7
Project Description: Watermains
Contaminants:
Emission Control:

Site: OTTAWA CITY MACLAREN ST. COMBINED SEWERS OTTAWA CITY ON **Database:** CA

Certificate #: 3-0270-97-
Application Year: 97
Issue Date: 5/7/1997
Approval Type: Municipal sewage
Status: Approved
Application Type:
Client Name:
Client Address:
Client City:
Client Postal Code:
Project Description:
Contaminants:
Emission Control:

Site: R.M. OF OTTAWA-CARLETON MACLAREN ST/BANK ST/CARTIER ST OTTAWA CITY ON **Database:** CA

Certificate #: 7-0590-97-
Application Year: 97
Issue Date: 7/7/1997
Approval Type: Municipal water
Status: Approved
Application Type:
Client Name:
Client Address:
Client City:
Client Postal Code:
Project Description:
Contaminants:
Emission Control:

Site: Lewis St, MacDonald St, Gilmour St & Robert St Ottawa ON **Database:** CA

Certificate #: 2454-4X3N3J
Application Year: 01
Issue Date: 5/31/01
Approval Type: Municipal & Private sewage
Status: Approved
Application Type: New Certificate of Approval
Client Name: Corporation of the City of Ottawa
Client Address: 111 Sussex Drive, 7th Floor
Client City: Ottawa
Client Postal Code: K1N 5A1
Project Description: This application is for the reconstruction of combined sewers in Lewis Street, MacDonald Street, Gilmour Street

and Robert Street.

Contaminants:
Emission Control:

Site: *Waverley Street Ottawa ON* **Database:** *CA*

Certificate #: 2252-4L5L5A
Application Year: 00
Issue Date: 6/14/00
Approval Type: Municipal & Private sewage
Status: Approved
Application Type: New Certificate of Approval
Client Name: Corporation of the City of Ottawa
Client Address: 111 Sussex Drive, 7th Floor
Client City: Ottawa
Client Postal Code: K1N 5A1
Project Description: Combined Sewers
Contaminants:
Emission Control:

Site: *Lewis St, MacDonald St, Gilmour St, and Robert St Ottawa ON* **Database:** *CA*

Certificate #: 2865-4X3HKA
Application Year: 01
Issue Date: 5/31/01
Approval Type: Municipal & Private water
Status: Approved
Application Type: New Certificate of Approval
Client Name: Corporation of the City of Ottawa
Client Address: 111 Sussex Drive, 7th Floor
Client City: Ottawa
Client Postal Code: K1N 5A1
Project Description: This application is for the reconstruction of watermain and appurtenances in Lewis Street, MacDonald Street, Gilmour Street, Waverley Street and Robert Street.
Contaminants:
Emission Control:

Site: *Waverley Street Ottawa ON* **Database:** *CA*

Certificate #: 5545-57HJZ7
Application Year: 02
Issue Date: 2/19/02
Approval Type: Municipal & Private sewage
Status: Approved
Application Type: New Certificate of Approval
Client Name: City of Ottawa
Client Address: 110 Laurier Avenue West
Client City: City of Ottawa
Client Postal Code: K1P 1J1
Project Description: This application is for the replacement of combined sewers on Waverley Street from Robert Street to Queen Elizabeth Driveway, in the City of Ottawa.
Contaminants:
Emission Control:

Site: *Taggart Residential Developments Ltd. Ottawa ON* **Database:** *CA*

Certificate #: 0092-6MUKH2
Application Year: 2006
Issue Date: 3/13/2006
Approval Type: Municipal and Private Sewage Works

Status: Revoked and/or Replaced
Application Type:
Client Name:
Client Address:
Client City:
Client Postal Code:
Project Description:
Contaminants:
Emission Control:

Site: *Taggart Construction Limited*
Mobile Facility Ottawa ON

Database:
CA

Certificate #: 0636-7KEL2F
Application Year: 2008
Issue Date: 11/19/2008
Approval Type: Air
Status: Approved
Application Type:
Client Name:
Client Address:
Client City:
Client Postal Code:
Project Description:
Contaminants:
Emission Control:

Site: *Taggart Residential Developments Ltd.*
Ottawa ON

Database:
CA

Certificate #: 1047-6MPLMW
Application Year: 2006
Issue Date: 3/24/2006
Approval Type: Municipal and Private Sewage Works
Status: Approved
Application Type:
Client Name:
Client Address:
Client City:
Client Postal Code:
Project Description:
Contaminants:
Emission Control:

Site: *Taggart Residential Developments Ltd.*
Ottawa ON

Database:
CA

Certificate #: 1090-89DRC4
Application Year: 2010
Issue Date: 9/23/2010
Approval Type: Municipal and Private Sewage Works
Status: Approved
Application Type:
Client Name:
Client Address:
Client City:
Client Postal Code:
Project Description:
Contaminants:
Emission Control:

Site: *Taggart Residential Developments Ltd.*
Ottawa ON

Database:
CA

Certificate #: 4595-77ZKND
Application Year: 2007
Issue Date: 10/15/2007
Approval Type: Municipal and Private Sewage Works
Status: Approved
Application Type:
Client Name:
Client Address:
Client City:
Client Postal Code:
Project Description:
Contaminants:
Emission Control:

Site: *City of Ottawa*
Gilmour Street (O'Connor to Metcalfe Streets) Ottawa ON

Database:
[CA](#)

Certificate #: 6597-5PZN2S
Application Year: 2003
Issue Date: 8/8/2003
Approval Type: Municipal and Private Sewage Works
Status: Approved
Application Type:
Client Name:
Client Address:
Client City:
Client Postal Code:
Project Description:
Contaminants:
Emission Control:

Site: *Taggart Residential Developments Ltd.*
Ottawa ON

Database:
[CA](#)

Certificate #: 7167-6SJU4P
Application Year: 2006
Issue Date: 8/17/2006
Approval Type: Municipal and Private Sewage Works
Status: Approved
Application Type:
Client Name:
Client Address:
Client City:
Client Postal Code:
Project Description:
Contaminants:
Emission Control:

Site: *City of Ottawa*
Somerset Street between West of Preston Street to Preston St Ottawa ON

Database:
[CA](#)

Certificate #: 8215-89TKG8
Application Year: 2010
Issue Date: 10/8/2010
Approval Type: Municipal and Private Sewage Works
Status: Approved
Application Type:
Client Name:
Client Address:
Client City:
Client Postal Code:
Project Description:
Contaminants:
Emission Control:

Site: City of Ottawa
Somerset St W Ottawa ON

Database:
CA

Certificate #: 0195-8HMLH2
Application Year: 2011
Issue Date: 6/15/2011
Approval Type: Municipal and Private Sewage Works
Status: Approved
Application Type:
Client Name:
Client Address:
Client City:
Client Postal Code:
Project Description:
Contaminants:
Emission Control:

Site: City of Ottawa
Somerset St W Ottawa ON

Database:
CA

Certificate #: 6180-8JKNNV
Application Year: 2011
Issue Date: 7/22/2011
Approval Type: Municipal and Private Sewage Works
Status: Approved
Application Type:
Client Name:
Client Address:
Client City:
Client Postal Code:
Project Description:
Contaminants:
Emission Control:

Site: MACDONALD DEVELOPMENT CORP.-PLAZA
EASEMENT-BANK STREET OTTAWA CITY ON

Database:
CA

Certificate #: 3-1864-86-
Application Year: 86
Issue Date: 12/19/1986
Approval Type: Municipal sewage
Status: Approved
Application Type:
Client Name:
Client Address:
Client City:
Client Postal Code:
Project Description:
Contaminants:
Emission Control:

Site: OSSORY CANADA INC.
PRIVATE BLDG. BANK ST. OTTAWA CITY ON

Database:
CA

Certificate #: 3-0515-87-
Application Year: 87
Issue Date: 4/23/1987
Approval Type: Municipal sewage
Status: Approved
Application Type:
Client Name:
Client Address:

Client City:
Client Postal Code:
Project Description:
Contaminants:
Emission Control:

Site: Loblaw Companies Limited
Ottawa ON

Database:
CONV

File No: 097267

Location:

Crown Brief No:

Region:

Court Location:

Ministry District:

Publication City:

Publication Title:

Act:

Act(s):

First Matter:

Second Matter:

Investigation 1:

Investigation 2:

Penalty Imposed:

Description:

On April 19, 2011, Loblaw Companies Limited/Les Compagnies Loblaw Limitee pleaded guilty to one violation under the Environmental Protection Act for causing the discharge of a refrigerant into the air within a building or into the natural environment. The Court heard that the company owns and operates a property in Ottawa. The company uses a refrigeration contractor to install, maintain and service the equipment at this location. During such work, a release of refrigerant was reported to the ministry. The release was inside a building that was vented via exhaust fans to the natural environment. The refrigerant contains hydrochlorofluorocarbon and is considered an ozone depleting substance. The company was charged following an investigation by the ministry's Investigations and Enforcement Branch. The company was fined \$30,000 plus a victim fine surcharge and was given 30 days to pay the fine.

Background:

URL:

Additional Details

Publication Date:

Count: 1

Act: EPA

Regulation:

Section:

Act/Regulation/Section: EPA

Date of Offence:

Date of Conviction:

Date Charged: April 19, 2011

Charge Disposition: fine, victim fine surcharge

Fine: \$30,000

Synopsis:

Site: Taggart Construction Limited
Ottawa ON

Database:
CONV

File No: 012802

Location:

Crown Brief No:

Region:

Court Location:

Ministry District:

Publication City:

Publication Title:

Act:

Act(s):

First Matter:

Second Matter:

Investigation 1:

Investigation 2:

Penalty Imposed:

Description:

Taggart Construction Limited, Paterson Group Inc. and Robert Passmore have been fined \$5,000 each, totalling \$15,000 plus a victim fine surcharge, after pleading guilty on January 15, 2009 to violations under the Ontario Water Resources Act. Taggart Construction Limited and Paterson Group Inc. were convicted of failing to comply with a Provincial Officer Order by taking more than 50,000 litres of water per day, and Mr. Passmore was convicted

of giving false or misleading information to the ministry. The parties were given six months to pay the fine. The Court heard that Taggart Construction Limited was contracted by a developer to install municipal services at a subdivision in Ottawa which required dewatering activities. After being issued a Provincial Officer Order to restrict water taking activities to below 50,000 litres per day until a permit had been obtained, Taggart hired Paterson Group Inc. to submit an application for the permit. Taggart then pumped over 50,000 litres of water based on information provided by Paterson Group employee, Mr. Passmore, that the go ahead to pump had been given when a permit had yet to be issued. In an interview with ministry investigators, Mr. Passmore denied giving Taggart verbal approval to pump in excess of 50,000 litres per day. Taggart Construction Limited, Paterson Group Inc. and Mr. Passmore were charged following an investigation by the Ministry of the Environment's Investigations and Enforcement Branch.

Background:
URL:

Additional Details

Publication Date:
Count: 1
Act: OWRA
Regulation:
Section:
Act/Regulation/Section: OWRA
Date of Offence:
Date of Conviction:
Date Charged: January 15, 2009
Charge Disposition: fine, victim fine surcharge
Fine: \$5,000
Synopsis:

Site: **Taggart Construction Limited**
Bank Street South Ottawa ON

Database:
CONV

File No: 010503
Crown Brief No:
Court Location:
Publication City:
Publication Title:
Act:
Act(s):
First Matter:
Second Matter:
Investigation 1:
Investigation 2:
Penalty Imposed:
Description:

Location:
Region:
Ministry District:

On December 3, 2009, Taggart Construction Limited pleaded guilty to one violation under the Ontario Water Resources Act for failing to comply with a Provincial Officer Order to submit weekly water taking records showing daily water taking volumes. The company was contracted to install municipal services for the Findlay Creek Subdivision located on Bank Street in South Ottawa. A ministry inspection of the construction site in the fall of 2007 revealed concerns with water taking activities and a Provincial Officer Order was issued. One of the requirements of the Order, related to keeping accurate water taking records and submitting them to the ministry, was not complied with. The company was charged following an investigation by the ministry's Investigations and Enforcement Branch and was fined \$5,000 plus victim fine surcharge. The company was given 30 days to pay the fine.

Background:
URL:

Additional Details

Publication Date:
Count: 1
Act: Provincial Officer Order
Regulation:
Section:
Act/Regulation/Section: Provincial Officer Order
Date of Offence:
Date of Conviction:
Date Charged: December 3, 2009
Charge Disposition: fine, victim fine surcharge
Fine: \$5,000

Synopsis:

Site: *Taggart Construction Limited
Mobile Facility Ottawa Ontario Ottawa ON*

Database:
[EBR](#)

EBR Registry No: IA07E0165
Ministry Ref No: 8556-6XWUA3
Notice Type: Instrument Decision
Notice Stage: 803008003
Notice Date: December 09, 2008
Proposal Date: January 30, 2007
Year: 2007
Decision Posted:
Exception Posted:
Section:
Act 1:
Act 2:
Site Location Map:
Instrument Type: (EPA s. 9) - Approval for discharge into the natural environment other than water (i.e. Air)
Off Instrument Name:
Posted By:
Company Name: Taggart Construction Limited
Site Address:
Location Other:
Proponent Name:
Proponent Address: 3187 Albion Rd S, Ottawa Ontario, K1V 8Y3
Comment Period:
URL:

Site Location Details:

Mobile Facility Ottawa Ontario Ottawa

Site: *Taggart Commercial Developments Ltd.
Ottawa ON K2P 1P9*

Database:
[ECA](#)

Approval No: 7279-9A3ND2
Approval Date: 2013-07-31
Status: Approved
Record Type: ECA
Link Source: IDS
SWP Area Name:
Approval Type: ECA-MUNICIPAL AND PRIVATE SEWAGE WORKS
Project Type: MUNICIPAL AND PRIVATE SEWAGE WORKS
Address:
Full Address:
Full PDF Link: <https://www.accessenvironment.ene.gov.on.ca/instruments/8903-99ELG5-14.pdf>
MOE District:
City:
Longitude:
Latitude:
Geometry X:
Geometry Y:

Site: *City of Ottawa
Waverly St., Elgin St., Gilmour St., And Cartier St. Ottawa ON K1P 1J1*

Database:
[ECA](#)

Approval No: 3773-A6BH8E
Approval Date: 2016-02-11
Status: Revoked and/or Replaced
Record Type: ECA
Link Source: IDS
SWP Area Name:
Approval Type: ECA-MUNICIPAL AND PRIVATE SEWAGE WORKS
Project Type: MUNICIPAL AND PRIVATE SEWAGE WORKS
Address: Waverly St., Elgin St., Gilmour St., And Cartier St.
Full Address:
Full PDF Link: <https://www.accessenvironment.ene.gov.on.ca/instruments/0094-9ZXRAY-14.pdf>
MOE District:
City:
Longitude:
Latitude:
Geometry X:
Geometry Y:

Site: *Taggart Miller Environmental Services Inc.
Ottawa ON K2P 1P9*

Database:
[ECA](#)

Approval No: 4742-B3ULFF
Approval Date: 2019-03-07
Status: Approved
Record Type: ECA
MOE District:
City:
Longitude:
Latitude:

Link Source: IDS
SWP Area Name: ECA-INDUSTRIAL SEWAGE WORKS
Approval Type: INDUSTRIAL SEWAGE WORKS
Project Type: INDUSTRIAL SEWAGE WORKS
Address:
Full Address:
Full PDF Link: <https://www.accessenvironment.ene.gov.on.ca/instruments/9364-AW7KFR-13.pdf>

Geometry X:
Geometry Y:

Site: 1578051 Ontario Inc., Operating as Tartan Homes
Ottawa ON

Database:
ECA

Approval No: 1573-98LNFS
Approval Date: 2013-06-24
Status: Approved
Record Type: ECA
Link Source: IDS
SWP Area Name: ECA-MUNICIPAL AND PRIVATE SEWAGE WORKS
Approval Type: MUNICIPAL AND PRIVATE SEWAGE WORKS
Project Type: MUNICIPAL AND PRIVATE SEWAGE WORKS
Address:
Full Address:
Full PDF Link: <https://www.accessenvironment.ene.gov.on.ca/instruments/9856-97AR27-14.pdf>

MOE District:
City:
Longitude:
Latitude:
Geometry X:
Geometry Y:

Site: Taggart Miller Environmental Services Inc.
Ottawa ON K2P 1P9

Database:
ECA

Approval No: 2172-BAGR2C
Approval Date: 2019-10-07
Status: Approved
Record Type: ECA
Link Source: IDS
SWP Area Name: ECA-AIR
Approval Type: AIR
Project Type: AIR
Address:
Full Address:
Full PDF Link: <https://www.accessenvironment.ene.gov.on.ca/instruments/0412-AW7KNR-14.pdf>

MOE District:
City:
Longitude:
Latitude:
Geometry X:
Geometry Y:

Site: Taggart Aggregates Ltd.
Mobile Facility Ottawa ON K1V 8Y3

Database:
ECA

Approval No: 2795-BB6LGF
Approval Date: 2019-09-03
Status: Approved
Record Type: ECA
Link Source: IDS
SWP Area Name: ECA-AIR
Approval Type: AIR
Project Type: Mobile Facility
Address: Mobile Facility
Full Address:
Full PDF Link: <https://www.accessenvironment.ene.gov.on.ca/instruments/1998-B6BKSQ-14.pdf>

MOE District:
City:
Longitude:
Latitude:
Geometry X:
Geometry Y:

Site: Taggart Construction Limited
Mobile Facility Ottawa ON K1V 8Y3

Database:
ECA

Approval No: 0636-7KEL2F
Approval Date: 2008-11-19
Status: Approved
Record Type: ECA
Link Source: IDS
SWP Area Name: ECA-AIR
Approval Type: ECA-AIR

MOE District:
City:
Longitude:
Latitude:
Geometry X:
Geometry Y:

Project Type: AIR
Address: Mobile Facility
Full Address:
Full PDF Link: <https://www.accessenvironment.ene.gov.on.ca/instruments/8556-6XWUA3-14.pdf>

Site: Bank St Ottawa ON **Database:** EHS

Order No: 20060427021
Status: C
Report Type: Custom Report
Report Date: 5/5/2006
Date Received: 4/26/2006
Previous Site Name:
Lot/Building Size:
Additional Info Ordered:

Nearest Intersection:
Municipality:
Client Prov/State: ON
Search Radius (km): 0.25
X: -75.670288
Y: 45.364953

Site: Bank St Ottawa ON **Database:** EHS

Order No: 20031121005
Status: C
Report Type: Basic Report
Report Date: 11/25/03
Date Received: 11/21/03
Previous Site Name:
Lot/Building Size:
Additional Info Ordered:

Nearest Intersection: See Faxed Map
Municipality:
Client Prov/State: ON
Search Radius (km): 0.50
X: -75.654252
Y: 45.363635

Site: Airport Golfland **Database:** GEN
Parkway RR#2 Metcalfe Ottawa ON K0A 2P0

Generator No: ON6445050
Status:
Approval Years: 2016
Contam. Facility: No
MHSW Facility: No
SIC Code: 238910, 111110
SIC Description: SITE PREPARATION CONTRACTORS, 111110

PO Box No:
Country: Canada
Choice of Contact: CO_ADMIN
Co Admin: Kevin G Patterson
Phone No Admin: 613- 821-3604 Ext.

Detail(s)

Waste Class: 252
Waste Class Desc: WASTE OILS & LUBRICANTS

Site: Airport Golfland **Database:** GEN
Parkway RR#2 Metcalfe Ottawa ON K0A 2P0

Generator No: ON6445050
Status:
Approval Years: 2014
Contam. Facility: No
MHSW Facility: No
SIC Code: 238910, 111110
SIC Description: SITE PREPARATION CONTRACTORS, 111110

PO Box No:
Country: Canada
Choice of Contact: CO_ADMIN
Co Admin: Kevin G Patterson
Phone No Admin: 613- 821-3604 Ext.

Detail(s)

Waste Class: 252
Waste Class Desc: WASTE OILS & LUBRICANTS

Site: Airport Golfland **Database:** GEN

Parkway RR#2 Metcalfe Ottawa ON K0A 2P0

Generator No: ON6445050
Status:
Approval Years: 2015
Contam. Facility: No
MHSW Facility: No
SIC Code: 238910, 111110
SIC Description: SITE PREPARATION CONTRACTORS, 111110

PO Box No:
Country: Canada
Choice of Contact: CO_ADMIN
Co Admin: Kevin G Patterson
Phone No Admin: 613- 821-3604 Ext.

Detail(s)

Waste Class: 252
Waste Class Desc: WASTE OILS & LUBRICANTS

Site: **Airport Golfland Parkway Farm** **Database:**
Parkway RR#2 Metcalfe Ottawa ON K0A 2P0 **GEN**

Generator No: ON6445050
Status: Registered
Approval Years: As of Dec 2018
Contam. Facility:
MHSW Facility:
SIC Code:
SIC Description:

PO Box No: 8482
Country: Canada
Choice of Contact:
Co Admin:
Phone No Admin:

Detail(s)

Waste Class: 252 L
Waste Class Desc: Waste crankcase oils and lubricants

Site: **Airport Golfland Parkway Farm** **Database:**
Parkway RR#2 Metcalfe Ottawa ON K0A 2P0 **GEN**

Generator No: ON6445050
Status: Registered
Approval Years: As of Oct 2019
Contam. Facility:
MHSW Facility:
SIC Code:
SIC Description:

PO Box No: 8482
Country: Canada
Choice of Contact:
Co Admin:
Phone No Admin:

Detail(s)

Waste Class: 252 L
Waste Class Desc: Waste crankcase oils and lubricants

Site: **Hydro Ottawa Ltd.** **Database:**
Bank St Ottawa ON **GEN**

Generator No: ON8798860
Status:
Approval Years: 03,04
Contam. Facility:
MHSW Facility:
SIC Code:
SIC Description:

PO Box No:
Country:
Choice of Contact:
Co Admin:
Phone No Admin:

Site: **1578051 Ontario Inc.** **Database:**
Havencrest Development Lots 19 and 20, Concession 4, geographic township of Nepean City of Ottawa CITY OF **PTTW**
OTTAWA ON

EBR Registry No: 012-4409
Ministry Ref No: 3640-9XLT22
Notice Type: Instrument Decision

Decision Posted:
Exception Posted:
Section:

Notice Stage:
Notice Date: September 02, 2015
Proposal Date: June 19, 2015
Year: 2015
Instrument Type: (OWRA s. 34) - Permit to Take Water
Off Instrument Name:
Posted By:
Company Name: 1578051 Ontario Inc.
Site Address:
Location Other:
Proponent Name:
Proponent Address: 237 Somerset Street West, Ottawa Ontario, Canada K2P 0J3
Comment Period:
URL:

Act 1:
Act 2:
Site Location Map:

Site Location Details:

Havencrest Development Lots 19 and 20, Concession 4, geographic township of Nepean City of Ottawa CITY OF OTTAWA

Site: LOBLAWS
 OTTAWA CITY ON

Database:
 SPL

<p> Ref No: 49925 Site No: Incident Dt: 5/1/1991 Year: Incident Cause: PIPE/HOSE LEAK Incident Event: Contaminant Code: Contaminant Name: Contaminant Limit 1: Contam Limit Freq 1: Contaminant UN No 1: Environment Impact: POSSIBLE Nature of Impact: Water course or lake Receiving Medium: LAND Receiving Env: MOE Response: Dt MOE Arvl on Scn: MOE Reported Dt: 5/1/1991 Dt Document Closed: Incident Reason: OVERSTRESS/OVERPRESSURE Site Name: Site County/District: Site Geo Ref Meth: Incident Summary: LOBLAWS - HYDRAULIC OIL TO GROUND AND CATCHBASIN FROM BROKEN HOSE Contaminant Qty: </p>	<p> Discharger Report: Material Group: Health/Env Conseq: Client Type: Sector Type: Agency Involved: Nearest Watercourse: Site Address: Site District Office: Site Postal Code: Site Region: Site Municipality: 20101 Site Lot: Site Conc: Northing: Easting: Site Geo Ref Accu: Site Map Datum: SAC Action Class: Source Type: </p>
--	---

Site: ESSO PETROLEUM CANADA
 BANK STREET SERVICE STATION OTTAWA CITY ON

Database:
 SPL

<p> Ref No: 147934 Site No: Incident Dt: 10/16/1997 Year: Incident Cause: PIPE/HOSE LEAK Incident Event: Contaminant Code: Contaminant Name: Contaminant Limit 1: Contam Limit Freq 1: Contaminant UN No 1: Environment Impact: NOT ANTICIPATED Nature of Impact: Receiving Medium: LAND Receiving Env: </p>	<p> Discharger Report: Material Group: Health/Env Conseq: Client Type: Sector Type: Agency Involved: Nearest Watercourse: Site Address: Site District Office: Site Postal Code: Site Region: Site Municipality: 20101 Site Lot: Site Conc: Northing: </p>
---	--

MOE Response:
Dt MOE Arvl on Scn:
MOE Reported Dt: 10/16/1997
Dt Document Closed:
Incident Reason: DAMAGE BY MOVING EQUIPMENT
Site Name:
Site County/District:
Site Geo Ref Meth:
Incident Summary: ESSO SERVICE STATION: 40 L GASOLINE TO GROUND
Contaminant Qty:

Easting:
Site Geo Ref Accu:
Site Map Datum:
SAC Action Class:
Source Type:

Site: FRANCIS FUELS
LEMIEAUX FILTRATION PLANT TANK TRUCK (CARGO) OTTAWA-CARLETON R.M. ON

Database:
SPL

Ref No: 35061
Site No:
Incident Dt: 5/22/1990
Year:
Incident Cause: PIPE/HOSE LEAK
Incident Event:
Contaminant Code:
Contaminant Name:
Contaminant Limit 1:
Contam Limit Freq 1:
Contaminant UN No 1:
Environment Impact: NOT ANTICIPATED
Nature of Impact:
Receiving Medium: LAND
Receiving Env:
MOE Response:
Dt MOE Arvl on Scn:
MOE Reported Dt: 5/22/1990
Dt Document Closed:
Incident Reason: ERROR
Site Name:
Site County/District:
Site Geo Ref Meth:
Incident Summary: FRANCIS FUELS-10 L DIESELFUEL TO GRAVEL.
Contaminant Qty:

Discharger Report:
Material Group:
Health/Env Conseq:
Client Type:
Sector Type:
Agency Involved:
Nearest Watercourse:
Site Address:
Site District Office:
Site Postal Code:
Site Region:
Site Municipality: 20000
Site Lot:
Site Conc:
Northing:
Easting:
Site Geo Ref Accu:
Site Map Datum:
SAC Action Class:
Source Type:

Site: Loblaw Properties Limited
Loblaws Ottawa ON

Database:
SPL

Ref No: 2287-7FNKE6
Site No:
Incident Dt:
Year:
Incident Cause: Discharge or Emission to Air
Incident Event:
Contaminant Code: 38
Contaminant Name: FREON R-22 (CFC)
Contaminant Limit 1:
Contam Limit Freq 1:
Contaminant UN No 1:
Environment Impact: Not Anticipated
Nature of Impact: Air Pollution
Receiving Medium:
Receiving Env:
MOE Response: No Field Response
Dt MOE Arvl on Scn:
MOE Reported Dt: 6/16/2008
Dt Document Closed: 9/8/2008
Incident Reason: Equipment Failure - Malfunction of system components
Site Name: Loblaws
Site County/District:
Site Geo Ref Meth:

Discharger Report:
Material Group:
Health/Env Conseq:
Client Type:
Sector Type: Other
Agency Involved:
Nearest Watercourse:
Site Address:
Site District Office: Ottawa
Site Postal Code:
Site Region:
Site Municipality: Ottawa
Site Lot:
Site Conc:
Northing: NA
Easting: NA
Site Geo Ref Accu:
Site Map Datum:
SAC Action Class: Air Spills - Gases and Vapours
Source Type:

Incident Summary: Loblaws, 625 lb of R22 released to atmosphere.
Contaminant Qty: 625 lb

Site: Taggart Aggregates Ltd.
Ottawa ON

Database:
SPL

Ref No:	6604-BAFN75	Discharger Report:	
Site No:	NA	Material Group:	
Incident Dt:	3/20/2019	Health/Env Conseq:	0 - No Impact
Year:		Client Type:	Corporation
Incident Cause:		Sector Type:	
Incident Event:		Agency Involved:	
Contaminant Code:		Nearest Watercourse:	
Contaminant Name:		Site Address:	
Contaminant Limit 1:		Site District Office:	Ottawa
Contam Limit Freq 1:		Site Postal Code:	
Contaminant UN No 1:		Site Region:	Eastern
Environment Impact:		Site Municipality:	Ottawa
Nature of Impact:		Site Lot:	
Receiving Medium:		Site Conc:	
Receiving Env:		Northing:	
MOE Response:	No	Easting:	
Dt MOE Arvl on Scn:		Site Geo Ref Accu:	
MOE Reported Dt:	3/20/2019	Site Map Datum:	
Dt Document Closed:	3/22/2019	SAC Action Class:	
Incident Reason:		Source Type:	
Site Name:	Fernbank Quarry<UNOFFICIAL>		
Site County/District:			
Site Geo Ref Meth:			
Incident Summary:	Quarry blast causing rattling at residential properties		
Contaminant Qty:			

Site: OC TRANSP
BANK ST. SOUTH MOTOR VEHICLE (OPERATING FLUID) OTTAWA CITY ON

Database:
SPL

Ref No:	223917	Discharger Report:	
Site No:		Material Group:	
Incident Dt:	4/11/2002	Health/Env Conseq:	
Year:		Client Type:	
Incident Cause:	PIPE/HOSE LEAK	Sector Type:	
Incident Event:		Agency Involved:	
Contaminant Code:		Nearest Watercourse:	
Contaminant Name:		Site Address:	
Contaminant Limit 1:		Site District Office:	
Contam Limit Freq 1:		Site Postal Code:	
Contaminant UN No 1:		Site Region:	
Environment Impact:	POSSIBLE	Site Municipality:	20107
Nature of Impact:	Soil contamination	Site Lot:	
Receiving Medium:	LAND	Site Conc:	
Receiving Env:		Northing:	
MOE Response:		Easting:	
Dt MOE Arvl on Scn:		Site Geo Ref Accu:	
MOE Reported Dt:	4/11/2002	Site Map Datum:	
Dt Document Closed:		SAC Action Class:	
Incident Reason:	UNKNOWN	Source Type:	
Site Name:			
Site County/District:			
Site Geo Ref Meth:			
Incident Summary:	SPILL OF DIESEL FUEL TO GRND, CLEAN UP CREW ON THE WAY		
Contaminant Qty:			

Site: PIONEER PETROLEUMS LTD.
BANK STREET SOUTH PIONEER GAS STATION. SERVICE STATION OTTAWA CITY ON

Database:
SPL

Ref No: 137358 **Discharger Report:**

Site No:
Incident Dt: 2/20/1997
Year:
Incident Cause: CONTAINER OVERFLOW
Incident Event:
Contaminant Code:
Contaminant Name:
Contaminant Limit 1:
Contam Limit Freq 1:
Contaminant UN No 1:
Environment Impact: NOT ANTICIPATED
Nature of Impact:
Receiving Medium: LAND
Receiving Env:
MOE Response:
Dt MOE Arvl on Scn:
MOE Reported Dt: 2/20/1997
Dt Document Closed:
Incident Reason: ERROR
Site Name:
Site County/District:
Site Geo Ref Meth:
Incident Summary: PIONEER PETROLEUMS-4L GASOLINE TO GROUND,UNSAFESPILL RESPONSE BY STAFF.
Contaminant Qty:

Material Group:
Health/Env Conseq:
Client Type:
Sector Type:
Agency Involved:
Nearest Watercourse:
Site Address:
Site District Office:
Site Postal Code:
Site Region:
Site Municipality: 20101
Site Lot:
Site Conc:
Northing:
Easting:
Site Geo Ref Accu:
Site Map Datum:
SAC Action Class:
Source Type:

Site: TAGGART SERVICES
 TRAILER IN YARD TRANSPORT TRUCK (CARGO) OTTAWA CITY ON

Database:
 SPL

Ref No: 21945
Site No:
Incident Dt: 7/13/1989
Year:
Incident Cause: OTHER CONTAINER LEAK
Incident Event:
Contaminant Code:
Contaminant Name:
Contaminant Limit 1:
Contam Limit Freq 1:
Contaminant UN No 1:
Environment Impact:
Nature of Impact:
Receiving Medium: LAND
Receiving Env:
MOE Response:
Dt MOE Arvl on Scn:
MOE Reported Dt: 7/13/1989
Dt Document Closed:
Incident Reason: UNKNOWN
Site Name:
Site County/District:
Site Geo Ref Meth:
Incident Summary: TAGGART SERVICES- 2L JUGSOF HYPOCHLORITE(JAVEX) SLON SPILLED IN TRAILER.
Contaminant Qty:

Discharger Report:
Material Group:
Health/Env Conseq:
Client Type:
Sector Type:
Agency Involved:
Nearest Watercourse:
Site Address:
Site District Office:
Site Postal Code:
Site Region:
Site Municipality: 20101
Site Lot:
Site Conc:
Northing:
Easting:
Site Geo Ref Accu:
Site Map Datum:
SAC Action Class:
Source Type:

Site: Taggart Construction Limited
 Ottawa ON

Database:
 SPL

Ref No: 7584-BB3KRQ
Site No: NA
Incident Dt: 4/4/2019
Year:
Incident Cause:
Incident Event:
Contaminant Code:
Contaminant Name:
Contaminant Limit 1:
Contam Limit Freq 1:

Discharger Report:
Material Group:
Health/Env Conseq:
Client Type: Corporation
Sector Type:
Agency Involved:
Nearest Watercourse:
Site Address:
Site District Office: Ottawa
Site Postal Code:

Contaminant UN No 1:
Environment Impact:
Nature of Impact:
Receiving Medium:
Receiving Env:
MOE Response:
Dt MOE Arvl on Scn:
MOE Reported Dt: 4/9/2019
Dt Document Closed:
Incident Reason:
Site Name:
Site County/District:
Site Geo Ref Meth:
Incident Summary:
Contaminant Qty:

1896 John Quinn rd, Metcalfe<UNOFFICIAL>

Mobile Crusher Relocation - 2019

Site Region: Eastern
Site Municipality: Ottawa
Site Lot:
Site Conc:
Northing:
Easting:
Site Geo Ref Accu:
Site Map Datum:
SAC Action Class:
Source Type:

Site: Taggart Miller Environmental Services Inc.
Ottawa ON K2P 1P9

Database:
WDS

Approval No: 4538-B8EMLT
Mob Unit Cert No:
EBR Registry No:
Status: Approved
Facility Type:
Record Type: ECA
Link Source: IDS
Project Type: WASTE DISPOSAL SITES
Application Status:
Issue Date: 2019-12-13
Input Date:
Date Received:
Est Closure Date:
Mobile Capacity:
Mobile Units:
Mobile Description:
Prop City:
Prop Postal:
Prop Phone:
Serial Link:
Approval Type: ECA-WASTE DISPOSAL SITES
Proponent:
Prop Address:
Proponent County/District:
Full Address:
Site Lot:
Waste Class Code:
Waste Class:
Waste Type:
Waste Type Other:
Waste Description:
Landfill Monitoring:
Landfill Ctrl Type:
Site Closing Description:
Project Description:
Municipalities Served:
Approval Description:
Other Approvals/Permits:
PDF URL: <https://www.accessenvironment.ene.gov.on.ca/instruments/1994-AW7JS8-14.pdf>

Total Area (ha):
Landfill Cap (m³):
Transfer Area (ha):
Transfer Cap (m³):
Transfer Cert No:
Inciner. Area (ha):
Inciner. Cap (t):
Process Area (m³):
Process Cap (m³/d):
Process Vol (m³):
Process Feed (m³):
Site Concession:
Site Region/County:
SWP Area Name:
MOE District:
District Office:
Latitude:
Longitude:
Geometry X:
Geometry Y:

Appendix: Database Descriptions

Environmental Risk Information Services (ERIS) can search the following databases. The extent of historical information varies with each database and current information is determined by what is publicly available to ERIS at the time of update. **Note:** Databases denoted with " * " indicates that the database will no longer be updated. See the individual database description for more information.

Abandoned Aggregate Inventory:

Provincial

[AAGR](#)

The MAAP Program maintains a database of abandoned pits and quarries. Please note that the database is only referenced by lot and concession and city/town location. The database provides information regarding the location, type, size, land use, status and general comments.*

Government Publication Date: Sept 2002*

Aggregate Inventory:

Provincial

[AGR](#)

The Ontario Ministry of Natural Resources maintains a database of all active pits and quarries. The database provides information regarding the registered owner/operator, location name, operation type, approval type, and maximum annual tonnage.

Government Publication Date: Up to Sep 2019

Abandoned Mine Information System:

Provincial

[AMIS](#)

The Abandoned Mines Information System contains data on known abandoned and inactive mines located on both Crown and privately held lands. The information was provided by the Ministry of Northern Development and Mines (MNDM), with the following disclaimer: "the database provided has been compiled from various sources, and the Ministry of Northern Development and Mines makes no representation and takes no responsibility that such information is accurate, current or complete". Reported information includes official mine name, status, background information, mine start/end date, primary commodity, mine features, hazards and remediation.

Government Publication Date: 1800-Oct 2018

Anderson's Waste Disposal Sites:

Private

[ANDR](#)

The information provided in this database was collected by examining various historical documents which aimed to characterize the likely position of former waste disposal sites from 1860 to present. The research initiative behind the creation of this database was to identify those sites that are missing from the Ontario MOE Waste Disposal Site Inventory, as well as to provide revisions and corrections to the positions and descriptions of sites currently listed in the MOE inventory. In addition to historic waste disposal facilities, the database also identifies certain auto wreckers and scrap yards that have been extrapolated from documentary sources. Please note that the data is not warranted to be complete, exhaustive or authoritative. The information was collected for research purposes only.

Government Publication Date: 1860s-Present

Aboveground Storage Tanks:

Provincial

[AST](#)

Historical listing of aboveground storage tanks made available by the Department of Natural Resources and Forestry. Includes tanks used to hold water or petroleum. This dataset has been retired as of September 25, 2014 and will no longer be updated.

Government Publication Date: May 31, 2014

Automobile Wrecking & Supplies:

Private

[AUWR](#)

This database provides an inventory of known locations that are involved in the scrap metal, automobile wrecking/recycling, and automobile parts & supplies industry. Information is provided on the company name, location and business type.

Government Publication Date: 1999-Jan 31, 2020

Borehole:

Provincial

[BORE](#)

A borehole is the generalized term for any narrow shaft drilled in the ground, either vertically or horizontally. The information here includes geotechnical investigations or environmental site assessments, mineral exploration, or as a pilot hole for installing piers or underground utilities. Information is from many sources such as the Ministry of Transportation (MTO) boreholes from engineering reports and projects from the 1950 to 1990's in Southern Ontario. Boreholes from the Ontario Geological Survey (OGS) including The Urban Geology Analysis Information System (UGAIS) and the York Peel Durham Toronto (YPDT) database of the Conservation Authority Moraine Coalition. This database will include fields such as location, stratigraphy, depth, elevation, year drilled, etc. For all water well data or oil and gas well data for Ontario please refer to WWIS and OOGW.

Government Publication Date: 1875-Jul 2018

Certificates of Approval:

Provincial CA

This database contains the following types of approvals: Air & Noise, Industrial Sewage, Municipal & Private Sewage, Waste Management Systems and Renewable Energy Approvals. The MOE in Ontario states that any facility that releases emissions to the atmosphere, discharges contaminants to ground or surface water, provides potable water supplies, or stores, transports or disposes of waste, must have a Certificate of Approval before it can operate lawfully. Fields include approval number, business name, address, approval date, approval type and status. This database will no longer be updated, as CofA's have been replaced by either Environmental Activity and Sector Registry (EASR) or Environmental Compliance Approval (ECA). Please refer to those individual databases for any information after Oct.31, 2011.

Government Publication Date: 1985-Oct 30, 2011*

Dry Cleaning Facilities:

Federal CDRY

List of dry cleaning facilities made available by Environment and Climate Change Canada. Environment and Climate Change Canada's Tetrachloroethylene (Use in Dry Cleaning and Reporting Requirements) Regulations (SOR/2003-79) are intended to reduce releases of tetrachloroethylene to the environment from dry cleaning facilities.

Government Publication Date: Jan 2004-Dec 2017

Commercial Fuel Oil Tanks:

Provincial CFOT

Locations of commercial underground fuel oil tanks. This is not a comprehensive or complete inventory of commercial fuel tanks in the province; this listing is a copy of records of registered commercial underground fuel oil tanks obtained under Access to Public Information.

Note that the following types of tanks do not require registration: waste oil tanks in apartments, office buildings, residences, etc.; aboveground gas or diesel tanks. Records are not verified for accuracy or completeness.

Government Publication Date: Feb 28, 2017

Chemical Register:

Private CHEM

This database includes information from both a one time study conducted in 1992 and private source and is a listing of facilities that manufacture or distribute chemicals. The production of these chemical substances may involve one or more chemical reactions and/or chemical separation processes (i.e. fractionation, solvent extraction, crystallization, etc.).

Government Publication Date: 1999-Jan 31, 2020

Compressed Natural Gas Stations:

Private CNG

Canada has a network of public access compressed natural gas (CNG) refuelling stations. These stations dispense natural gas in compressed form at 3,000 pounds per square inch (psi), the pressure which is allowed within the current Canadian codes and standards. The majority of natural gas refuelling is located at existing retail gasoline that have a separate refuelling island for natural gas. This list of stations is made available by the Canadian Natural Gas Vehicle Alliance.

Government Publication Date: Dec 2012 - Nov 2019

Inventory of Coal Gasification Plants and Coal Tar Sites:

Provincial COAL

This inventory includes both the "Inventory of Coal Gasification Plant Waste Sites in Ontario-April 1987" and the Inventory of Industrial Sites Producing or Using Coal Tar and Related Tars in Ontario-November 1988) collected by the MOE. It identifies industrial sites that produced and continue to produce or use coal tar and other related tars. Detailed information is available and includes: facility type, size, land use, information on adjoining properties, soil condition, site operators/occupants, site description, potential environmental impacts and historic maps available. This was a one-time inventory.*

Government Publication Date: Apr 1987 and Nov 1988*

Compliance and Convictions:

Provincial CONV

This database summarizes the fines and convictions handed down by the Ontario courts beginning in 1989. Companies and individuals named here have been found guilty of environmental offenses in Ontario courts of law.

Government Publication Date: 1989-Nov 2019

Certificates of Property Use:

Provincial CPU

This is a subset taken from Ontario's Environmental Registry (EBR) database. It will include all CPU's on the registry such as (EPA s. 168.6) - Certificate of Property Use.

Government Publication Date: 1994-Feb 29, 2020

Drill Hole Database:

Provincial DRL

The Ontario Drill Hole Database contains information on more than 113,000 percussion, overburden, sonic and diamond drill holes from assessment files on record with the department of Mines and Minerals. Please note that limited data is available for southern Ontario, as it was the last area to be completed. The database was created when surveys submitted to the Ministry were converted in the Assessment File Research Image Database (AFRI) project. However, the degree of accuracy (coordinates) as to the exact location of drill holes is dependent upon the source document submitted to the MNDM. Levels of accuracy used to locate holes are: centering on the mining claim; a sketch of the mining claim; a 1:50,000 map; a detailed company map; or from submitted a "Report of Work".

Government Publication Date: 1886 - Sep 2019

Environmental Activity and Sector Registry:

Provincial [EASR](#)

On October 31, 2011, a smarter, faster environmental approvals system came into effect in Ontario. The EASR allows businesses to register certain activities with the ministry, rather than apply for an approval. The registry is available for common systems and processes, to which preset rules of operation can be applied. The EASR is currently available for: heating systems, standby power systems and automotive refinishing. Businesses whose activities aren't subject to the EASR may apply for an ECA (Environmental Compliance Approval), Please see our ECA database.

Government Publication Date: Oct 2011-Feb 29, 2020

Environmental Registry:

Provincial [EBR](#)

The Environmental Registry lists proposals, decisions and exceptions regarding policies, Acts, instruments, or regulations that could significantly affect the environment. Through the Registry, thirteen provincial ministries notify the public of upcoming proposals and invite their comments. For example, if a local business is requesting a permit, license, or certificate of approval to release substances into the air or water; these are notified on the registry. Data includes: Approval for discharge into the natural environment other than water (i.e. Air) - EPA s. 9, Approval for sewage works - OWRA s. 53(1), and EPA s. 27 - Approval for a waste disposal site. For information regarding Permit to Take Water (PTTW), Certificate of Property Use (CPU) and (ORD) Orders please refer to those individual databases.

Government Publication Date: 1994-Feb 29, 2020

Environmental Compliance Approval:

Provincial [ECA](#)

On October 31, 2011, a smarter, faster environmental approvals system came into effect in Ontario. In the past, a business had to apply for multiple approvals (known as certificates of approval) for individual processes and pieces of equipment. Today, a business either registers itself, or applies for a single approval, depending on the types of activities it conducts. Businesses whose activities aren't subject to the EASR may apply for an ECA. A single ECA addresses all of a business's emissions, discharges and wastes. Separate approvals for air, noise and waste are no longer required. This database will also include Renewable Energy Approvals. For certificates of approval prior to Nov 1st, 2011, please refer to the CA database. For all Waste Disposal Sites please refer to the WDS database.

Government Publication Date: Oct 2011-Feb 29, 2020

Environmental Effects Monitoring:

Federal [EEM](#)

The Environmental Effects Monitoring program assesses the effects of effluent from industrial or other sources on fish, fish habitat and human usage of fisheries resources. Since 1992, pulp and paper mills have been required to conduct EEM studies under the Pulp and Paper Effluent Regulations. This database provides information on the mill name, geographical location and sub-lethal toxicity data.

Government Publication Date: 1992-2007*

ERIS Historical Searches:

Private [EHS](#)

ERIS has compiled a database of all environmental risk reports completed since March 1999. Available fields for this database include: site location, date of report, type of report, and search radius. As per all other databases, the ERIS database can be referenced on both the map and "Statistical Profile" page.

Government Publication Date: 1999-Jan 31, 2020

Environmental Issues Inventory System:

Federal [EIS](#)

The Environmental Issues Inventory System was developed through the implementation of the Environmental Issues and Remediation Plan. This plan was established to determine the location and severity of contaminated sites on inhabited First Nation reserves, and where necessary, to remediate those that posed a risk to health and safety; and to prevent future environmental problems. The EIS provides information on the reserve under investigation, inventory number, name of site, environmental issue, site action (Remediation, Site Assessment), and date investigation completed.

Government Publication Date: 1992-2001*

Emergency Management Historical Event:

Provincial [EMHE](#)

List of locations of historical occurrences of emergency events, including those assigned to the Ministry of Natural Resources by Order-In-Council (OIC) under the Emergency Management and Civil Protection Act, as well as events where MNR provided requested emergency response assistance. Many of these events will have involved community evacuations, significant structural loss, and/or involvement of MNR emergency response staff. These events fall into one of ten (10) type categories: Dam Failure; Drought / Low Water; Erosion; Flood; Forest Fire; Soil and Bedrock Instability; Petroleum Resource Center Event, EMO Requested Assistance, Continuity of Operations Event, Other Requested Assistance. EMHE record details are reproduced by ERIS under License with the Ontario Ministry of Natural Resources © Queen's Printer for Ontario, 2017.

Government Publication Date: Dec 31, 2016

Environmental Penalty Annual Report:

Provincial [EPAR](#)

This database contains data from Ontario's annual environmental penalty report published by the Ministry of the Environment and Climate Change. These reports provide information on environmental penalties for land or water violations issued to companies in one of the nine industrial sectors covered by the Municipal Industrial Strategy for Abatement (MISA) regulations.

Government Publication Date: Jan 1, 2011 - Dec 31, 2018

List of Expired Fuels Safety Facilities:

Provincial EXP

List of facilities and tanks for which there was once a fuel registration. This is not a comprehensive or complete inventory of expired tanks/tank facilities in the province; this listing is a copy of previously registered tanks and facilities obtained under Access to Public Information. Includes private fuel outlets, bulk plants, fuel oil tanks, gasoline stations, marinas, propane filling stations, liquid fuel tanks, piping systems, etc; includes tanks which have been removed from the ground.

Notes: registration was not required for private fuel underground/aboveground storage tanks prior to January 1990, nor for furnace oil tanks prior to May 1, 2002; registration is not required for waste oil tanks in apartments, office buildings, residences, etc., or aboveground gas or diesel tanks. Records are not verified for accuracy or completeness.

Government Publication Date: Feb 28, 2017

Federal Convictions:

Federal FCON

Environment Canada maintains a database referred to as the "Environmental Registry" that details prosecutions under the Canadian Environmental Protection Act (CEPA) and the Fisheries Act (FA). Information is provided on the company name, location, charge date, offence and penalty.

Government Publication Date: 1988-Jun 2007*

Contaminated Sites on Federal Land:

Federal FCS

The Federal Contaminated Sites Inventory includes information on known federal contaminated sites under the custodianship of departments, agencies and consolidated Crown corporations as well as those that are being or have been investigated to determine whether they have contamination arising from past use that could pose a risk to human health or the environment. The inventory also includes non-federal contaminated sites for which the Government of Canada has accepted some or all financial responsibility. It does not include sites where contamination has been caused by, and which are under the control of, enterprise Crown corporations, private individuals, firms or other levels of government. Includes fire training sites and sites at which Per- and Polyfluoroalkyl Substances (PFAS) are a concern.

Government Publication Date: Jun 2000-Nov 2019

Federal Identification Registry for Storage Tank Systems (FIRSTS):

Federal FED TANKS

A list of federally regulated Storage tanks from the Federal Identification Registry for Storage Tank Systems (FIRSTS). FIRSTS is Environment and Climate Change Canada's database of storage tank systems subject to the Storage Tank for Petroleum Products and Allied Petroleum Products Regulations. The main objective of the Regulations is to prevent soil and groundwater contamination from storage tank systems located on federal and aboriginal lands. Storage tank systems that do not have a valid identification number displayed in a readily visible location on or near the storage tank system may be refused product delivery.

Government Publication Date: May 31, 2018

Fisheries & Oceans Fuel Tanks:

Federal FOFT

Fisheries & Oceans Canada maintains an inventory of aboveground & underground fuel storage tanks located on Fisheries & Oceans property or controlled by DFO. Our inventory provides information on the site name, location, tank owner, tank operator, facility type, storage tank location, tank contents & capacity, and date of tank installation.

Government Publication Date: 1964-Sep 2018

Fuel Storage Tank:

Provincial FST

List of registered private and retail fuel storage tanks. This is not a comprehensive or complete inventory of private and retail fuel storage tanks in the province; this listing is a copy of registered private and retail fuel storage tanks, obtained under Access to Public Information.

Notes: registration was not required for private fuel underground/aboveground storage tanks prior to January 1990, nor for furnace oil tanks prior to May 1, 2002; registration is not required for waste oil tanks in apartments, office buildings, residences, etc., or aboveground gas or diesel tanks. Records are not verified for accuracy or completeness.

Government Publication Date: Feb 28, 2017

Fuel Storage Tank - Historic:

Provincial FSTH

The Fuels Safety Branch of the Ontario Ministry of Consumer and Commercial Relations maintained a database of all registered private fuel storage tanks. Public records of private fuel storage tanks are only available since the registration became effective in September 1989. This information is now collected by the Technical Standards and Safety Authority.

Government Publication Date: Pre-Jan 2010*

Ontario Regulation 347 Waste Generators Summary:

Provincial GEN

Regulation 347 of the Ontario EPA defines a waste generation site as any site, equipment and/or operation involved in the production, collection, handling and/or storage of regulated wastes. A generator of regulated waste is required to register the waste generation site and each waste produced, collected, handled, or stored at the site. This database contains the registration number, company name and address of registered generators including the types of hazardous wastes generated. It includes data on waste generating facilities such as: drycleaners, waste treatment and disposal facilities, machine shops, electric power distribution etc. This information is a summary of all years from 1986 including the most currently available data. Some records may contain, within the company name, the phrase "See & Use..." followed by a series of letters and numbers. This occurs when one company is amalgamated with or taken over by another registered company. The number listed as "See & Use", refers to the new ownership and the other identification number refers to the original ownership. This phrase serves as a link between the 2 companies until operations have been fully transferred.

Government Publication Date: 1986-Jan 31, 2020

Greenhouse Gas Emissions from Large Facilities:

Federal

GHG

List of greenhouse gas emissions from large facilities made available by Environment Canada. Greenhouse gas emissions in kilotonnes of carbon dioxide equivalents (kt CO₂ eq).

Government Publication Date: 2013-Dec 2017

TSSA Historic Incidents:

Provincial

HINC

List of historic incidences of spills and leaks of diesel, fuel oil, gasoline, natural gas, propane, and hydrogen recorded by the TSSA in their previous incident tracking system. The TSSA's Fuels Safety Program administers the Technical Standards & Safety Act 2000, providing fuel-related safety services associated with the safe transportation, storage, handling and use of fuels such as gasoline, diesel, propane, natural gas and hydrogen. Under this Act, the TSSA regulates fuel suppliers, storage facilities, transport trucks, pipelines, contractors and equipment or appliances that use fuels. Records are not verified for accuracy or completeness. This is not a comprehensive or complete inventory of historical fuel spills and leaks in the province. This listing is a copy of the data captured at one moment in time and is hence limited by the record date provided here.

Government Publication Date: 2006-June 2009*

Indian & Northern Affairs Fuel Tanks:

Federal

IAFT

The Department of Indian & Northern Affairs Canada (INAC) maintains an inventory of aboveground & underground fuel storage tanks located on both federal and crown land. Our inventory provides information on the reserve name, location, facility type, site/facility name, tank type, material & ID number, tank contents & capacity, and date of tank installation.

Government Publication Date: 1950-Aug 2003*

Fuel Oil Spills and Leaks:

Provincial

INC

Listing of spills and leaks of diesel, fuel oil, gasoline, natural gas, propane, and hydrogen reported to the Spills Action Centre (SAC). This is not a comprehensive or complete inventory of fuel-related leaks, spills, and incidents in the province; this listing is a copy of incidents reported to the SAC, obtained under Access to Public Information. Includes incidents from fuel-related hazards such as spills, fires, and explosions. Records are not verified for accuracy or completeness.

Government Publication Date: Feb 28, 2017

Landfill Inventory Management Ontario:

Provincial

LIMO

The Landfill Inventory Management Ontario (LIMO) database is updated every year, as the ministry compiles new and updated information. The inventory will include small and large landfills. Additionally, each year the ministry will request operators of the larger landfills complete a landfill data collection form that will be used to update LIMO and will include the following information from the previous operating year. This will include additional information such as estimated amount of total waste received, landfill capacity, estimated total remaining landfill capacity, fill rates, engineering designs, reporting and monitoring details, size of location, service area, approved waste types, leachate of site treatment, contaminant attenuation zone and more. The small landfills will include information such as site owner, site location and certificate of approval # and status.

Government Publication Date: Feb 28, 2019

Canadian Mine Locations:

Private

MINE

This information is collected from the Canadian & American Mines Handbook. The Mines database is a national database that provides over 290 listings on mines (listed as public companies) dealing primarily with precious metals and hard rocks. Listed are mines that are currently in operation, closed, suspended, or are still being developed (advanced projects). Their locations are provided as geographic coordinates (x, y and/or longitude, latitude). As of 2002, data pertaining to Canadian smelters and refineries has been appended to this database.

Government Publication Date: 1998-2009*

Mineral Occurrences:

Provincial

MNR

In the early 70's, the Ministry of Northern Development and Mines created an inventory of approximately 19,000 mineral occurrences in Ontario, in regard to metallic and industrial minerals, as well as some information on building stones and aggregate deposits. Please note that the "Horizontal Positional Accuracy" is approximately +/- 200 m. Many reference elements for each record were derived from field sketches using pace or chain/tape measurements against claim posts or topographic features in the area. The primary limiting factor for the level of positional accuracy is the scale of the source material. The testing of horizontal accuracy of the source materials was accomplished by comparing the plan metric (X and Y) coordinates of that point with the coordinates of the same point as defined from a source of higher accuracy.

Government Publication Date: 1846-Jan 2020

National Analysis of Trends in Emergencies System (NATES):

Federal

NATE

In 1974 Environment Canada established the National Analysis of Trends in Emergencies System (NATES) database, for the voluntary reporting of significant spill incidents. The data was to be used to assist in directing the work of the emergencies program. NATES ran from 1974 to 1994. Extensive information is available within this database including company names, place where the spill occurred, date of spill, cause, reason and source of spill, damage incurred, and amount, concentration, and volume of materials released.

Government Publication Date: 1974-1994*

Non-Compliance Reports:

Provincial

NCPL

The Ministry of the Environment provides information about non-compliant discharges of contaminants to air and water that exceed legal allowable limits, from regulated industrial and municipal facilities. A reported non-compliance failure may be in regard to a Control Order, Certificate of Approval, Sectoral Regulation or specific regulation/act.

Government Publication Date: Dec 31, 2018

National Defense & Canadian Forces Fuel Tanks:

Federal

NDFT

The Department of National Defense and the Canadian Forces maintains an inventory of all aboveground & underground fuel storage tanks located on DND lands. Our inventory provides information on the base name, location, tank type & capacity, tank contents, tank class, date of tank installation, date tank last used, and status of tank as of May 2001. This database will no longer be updated due to the new National Security protocols which have prohibited any release of this database.

Government Publication Date: Up to May 2001*

National Defense & Canadian Forces Spills:

Federal

NDSP

The Department of National Defense and the Canadian Forces maintains an inventory of spills to land and water. All spill sites have been classified under the "Transportation of Dangerous Goods Act - 1992". Our inventory provides information on the facility name, location, spill ID #, spill date, type of spill, as well as the quantity of substance spilled & recovered.

Government Publication Date: Mar 1999-Apr 2018

National Defence & Canadian Forces Waste Disposal Sites:

Federal

NDWD

The Department of National Defence and the Canadian Forces maintains an inventory of waste disposal sites located on DND lands. Where available, our inventory provides information on the base name, location, type of waste received, area of site, depth of site, year site opened/closed and status.

Government Publication Date: 2001-Apr 2007*

National Energy Board Pipeline Incidents:

Federal

NEBI

Locations of pipeline incidents from 2008 to present, made available by the Canada Energy Regulator (CER) - previously the National Energy Board (NEB). Includes incidents reported under the Onshore Pipeline Regulations and the Processing Plant Regulations related to pipelines under federal jurisdiction, does not include incident data related to pipelines under provincial or territorial jurisdiction.

Government Publication Date: 2008-Dec 31, 2019

National Energy Board Wells:

Federal

NEBP

The NEBW database contains information on onshore & offshore oil and gas wells that are outside provincial jurisdiction(s) and are thereby regulated by the National Energy Board. Data is provided regarding the operator, well name, well ID No./UWI, status, classification, well depth, spud and release date.

Government Publication Date: 1920-Feb 2003*

National Environmental Emergencies System (NEES):

Federal

NEES

In 2000, the Emergencies program implemented NEES, a reporting system for spills of hazardous substances. For the most part, this system only captured data from the Atlantic Provinces, some from Quebec and Ontario and a portion from British Columbia. Data for Alberta, Saskatchewan, Manitoba and the Territories was not captured. However, NEES is also a repository for previous Environment Canada spill datasets. NEES is composed of the historic datasets ' or Trends ' which dates from approximately 1974 to present. NEES Trends is a compilation of historic databases, which were merged and includes data from NATES (National Analysis of Trends in Emergencies System), ARTS (Atlantic Regional Trends System), and NEES. In 2001, the Emergencies Program determined that variations in reporting regimes and requirements between federal and provincial agencies made national spill reporting and trend analysis difficult to achieve. As a consequence, the department has focused efforts on capturing data on spills of substances which fall under its legislative authority only (CEPA and FA). As such, the NEES database will be decommissioned in December 2004.

Government Publication Date: 1974-2003*

National PCB Inventory:

Federal

NPCB

Environment Canada's National PCB inventory includes information on in-use PCB containing equipment in Canada including federal, provincial and private facilities. Federal out-of-service PCB containing equipment and PCB waste owned by the federal government or by federally regulated industries such as airlines, railway companies, broadcasting companies, telephone and telecommunications companies, pipeline companies, etc. are also listed. Although it is not Environment Canada's mandate to collect data on non-federal PCB waste, the National PCB inventory includes some information on provincial and private PCB waste and storage sites. Some addresses provided may be Head Office addresses and are not necessarily the location of where the waste is being used or stored.

Government Publication Date: 1988-2008*

National Pollutant Release Inventory:

Federal

NPRI

Environment Canada has defined the National Pollutant Release Inventory ("NPRI") as a federal government initiative designed to collect comprehensive national data regarding releases to air, water, or land, and waste transfers for recycling for more than 300 listed substances.

Government Publication Date: 1993-May 2017

Oil and Gas Wells:

Private

[OGWE](#)

The Nickle's Energy Group (publisher of the Daily Oil Bulletin) collects information on drilling activity including operator and well statistics. The well information database includes name, location, class, status and depth. The main Nickle's database is updated on a daily basis, however, this database is updated on a monthly basis. More information is available at www.nickles.com.

Government Publication Date: 1988-Aug 31, 2019

Ontario Oil and Gas Wells:

Provincial

[OOGW](#)

In 1998, the MNR handed over to the Ontario Oil, Gas and Salt Resources Corporation, the responsibility of maintaining a database of oil and gas wells drilled in Ontario. The OGSR Library has over 20,000+ wells in their database. Information available for all wells in the ERIS database include well owner/operator, location, permit issue date, and well cap date, license No., status, depth and the primary target (rock unit) of the well being drilled. All geology/stratigraphy table information, plus all water table information is also provide for each well record.

Government Publication Date: 1800-Jun 2019

Inventory of PCB Storage Sites:

Provincial

[OPCB](#)

The Ontario Ministry of Environment, Waste Management Branch, maintains an inventory of PCB storage sites within the province. Ontario Regulation 11/82 (Waste Management - PCB) and Regulation 347 (Generator Waste Management) under the Ontario EPA requires the registration of inactive PCB storage equipment and/or disposal sites of PCB waste with the Ontario Ministry of Environment. This database contains information on: 1) waste quantities; 2) major and minor sites storing liquid or solid waste; and 3) a waste storage inventory.

Government Publication Date: 1987-Oct 2004; 2012-Dec 2013

Orders:

Provincial

[ORD](#)

This is a subset taken from Ontario's Environmental Registry (EBR) database. It will include all Orders on the registry such as (EPA s. 17) - Order for remedial work, (EPA s. 18) - Order for preventative measures, (EPA s. 43) - Order for removal of waste and restoration of site, (EPA s. 44) - Order for conformity with Act for waste disposal sites, (EPA s. 136) - Order for performance of environmental measures.

Government Publication Date: 1994-Feb 29, 2020

Canadian Pulp and Paper:

Private

[PAP](#)

This information is part of the Pulp and Paper Canada Directory. The Directory provides a comprehensive listing of the locations of pulp and paper mills and the products that they produce.

Government Publication Date: 1999, 2002, 2004, 2005, 2009-2014

Parks Canada Fuel Storage Tanks:

Federal

[PCFT](#)

Canadian Heritage maintains an inventory of known fuel storage tanks operated by Parks Canada, in both National Parks and at National Historic Sites. The database details information on site name, location, tank install/removal date, capacity, fuel type, facility type, tank design and owner/operator.

Government Publication Date: 1920-Jan 2005*

Pesticide Register:

Provincial

[PES](#)

The Ontario Ministry of the Environment and Climate Change maintains a database of licensed operators and vendors of registered pesticides.

Government Publication Date: 1988-Feb 2020

Pipeline Incidents:

Provincial

[PINC](#)

List of pipeline incidents (strikes, leaks, spills). This is not a comprehensive or complete inventory of pipeline incidents in the province; this listing in an historical copy of records previously obtained under Access to Public Information. Records are not verified for accuracy or completeness.

Government Publication Date: Feb 28, 2017

Private and Retail Fuel Storage Tanks:

Provincial

[PRT](#)

The Fuels Safety Branch of the Ontario Ministry of Consumer and Commercial Relations maintained a database of all registered private fuel storage tanks and licensed retail fuel outlets. This database includes an inventory of locations that have gasoline, oil, waste oil, natural gas and/or propane storage tanks on their property. The MCCR no longer collects this information. This information is now collected by the Technical Standards and Safety Authority (TSSA).

Government Publication Date: 1989-1996*

Permit to Take Water:

Provincial

[PTTW](#)

This is a subset taken from Ontario's Environmental Registry (EBR) database. It will include all PTTW's on the registry such as OWRA s. 34 - Permit to take water.

Government Publication Date: 1994-Feb 29, 2020

Ontario Regulation 347 Waste Receivers Summary:

Provincial REC

Part V of the Ontario Environmental Protection Act ("EPA") regulates the disposal of regulated waste through an operating waste management system or a waste disposal site operated or used pursuant to the terms and conditions of a Certificate of Approval or a Provisional Certificate of Approval. Regulation 347 of the Ontario EPA defines a waste receiving site as any site or facility to which waste is transferred by a waste carrier. A receiver of regulated waste is required to register the waste receiving facility. This database represents registered receivers of regulated wastes, identified by registration number, company name and address, and includes receivers of waste such as: landfills, incinerators, transfer stations, PCB storage sites, sludge farms and water pollution control plants. This information is a summary of all years from 1986 including the most currently available data.

Government Publication Date: 1986-2016

Record of Site Condition:

Provincial RSC

The Record of Site Condition (RSC) is part of the Ministry of the Environment's Brownfields Environmental Site Registry. Protection from environmental clean-up orders for property owners is contingent upon documentation known as a record of site condition (RSC) being filed in the Environmental Site Registry. In order to file an RSC, the property must have been properly assessed and shown to meet the soil, sediment and groundwater standards appropriate for the use (such as residential) proposed to take place on the property. The Record of Site Condition Regulation (O. Reg. 153/04) details requirements related to site assessment and clean up.

RSCs filed after July 1, 2011 will also be included as part of the new (O.Reg. 511/09).

Government Publication Date: 1997-Sept 2001, Oct 2004-Jan 2020

Retail Fuel Storage Tanks:

Private RST

This database includes an inventory of retail fuel outlet locations (including marinas) that have on their property gasoline, oil, waste oil, natural gas and / or propane storage tanks.

Government Publication Date: 1999-Jan 31, 2020

Scott's Manufacturing Directory:

Private SCT

Scott's Directories is a data bank containing information on over 200,000 manufacturers across Canada. Even though Scott's listings are voluntary, it is the most comprehensive database of Canadian manufacturers available. Information concerning a company's address, plant size, and main products are included in this database.

Government Publication Date: 1992-Mar 2011*

Ontario Spills:

Provincial SPL

This database identifies information such as location (approximate), type and quantity of contaminant, date of spill, environmental impact, cause, nature of impact, etc. Information from 1988-2002 was part of the ORIS (Occurrence Reporting Information System). The SAC (Spills Action Centre) handles all spills reported in Ontario. Regulations for spills in Ontario are part of the MOE's Environmental Protection Act, Part X.

Government Publication Date: 1988-Aug 2019

Wastewater Discharger Registration Database:

Provincial SRDS

Information under this heading is combination of the following 2 programs. The Municipal/Industrial Strategy for Abatement (MISA) division of the Ontario Ministry of Environment maintained a database of all direct dischargers of toxic pollutants within nine sectors including: Electric Power Generation; Mining; Petroleum Refining; Organic Chemicals; Inorganic Chemicals; Pulp & Paper; Metal Casting; Iron & Steel; and Quarries. All sampling information is now collected and stored within the Sample Result Data Store (SRDS).

Government Publication Date: 1990-Dec 31, 2017

Anderson's Storage Tanks:

Private TANK

The information provided in this database was collected by examining various historical documents, which identified the location of former storage tanks, containing substances such as fuel, water, gas, oil, and other various types of miscellaneous products. Information is available in regard to business operating at tank site, tank location, permit year, permit & installation type, no. of tanks installed & configuration and tank capacity. Data contained within this database pertains only to the city of Toronto and is not warranted to be complete, exhaustive or authoritative. The information was collected for research purposes only.

Government Publication Date: 1915-1953*

Transport Canada Fuel Storage Tanks:

Federal TCFT

List of fuel storage tanks currently or previously owned or operated by Transport Canada. This inventory also includes tanks on The Pickering Lands, which refers to 7,530 hectares (18,600 acres) of land in Pickering, Markham, and Uxbridge owned by the Government of Canada since 1972; properties on this land has been leased by the government since 1975, and falls under the Site Management Policy of Transport Canada, but is administered by Public Works and Government Services Canada. This inventory provides information on the site name, location, tank age, capacity and fuel type.

Government Publication Date: 1970-Aug 2018

Variances for Abandonment of Underground Storage Tanks:

Provincial

[VAR](#)

Listing of variances granted for storage tank abandonment. This is not a comprehensive or complete inventory of tank abandonment variances in the province; this listing is a copy of tank abandonment variance records previously obtained under Access to Public Information. In Ontario, registered underground storage tanks must be removed within two years of disuse; if removal of a tank is not feasible, an application may be sought for a variance from this code requirement.

Records are not verified for accuracy or completeness.

Government Publication Date: Feb 28, 2017

Waste Disposal Sites - MOE CA Inventory:

Provincial

[WDS](#)

The Ontario Ministry of Environment, Waste Management Branch, maintains an inventory of known open (active or inactive) and closed disposal sites in the Province of Ontario. Active sites maintain a Certificate of Approval, are approved to receive and are receiving waste. Inactive sites maintain Certificate(s) of Approval but are not receiving waste. Closed sites are not receiving waste. The data contained within this database was compiled from the MOE's Certificate of Approval database. Locations of these sites may be cross-referenced to the Anderson database described under ERIS's Private Source Database section, by the CA number. All new Environmental Compliance Approvals handed out after Oct 31, 2011 for Waste Disposal Sites will still be found in this database.

Government Publication Date: Oct 2011-Feb 29, 2020

Waste Disposal Sites - MOE 1991 Historical Approval Inventory:

Provincial

[WDSH](#)

In June 1991, the Ontario Ministry of Environment, Waste Management Branch, published the "June 1991 Waste Disposal Site Inventory", of all known active and closed waste disposal sites as of October 30st, 1990. For each "active" site as of October 31st 1990, information is provided on site location, site/CA number, waste type, site status and site classification. For each "closed" site as of October 31st 1990, information is provided on site location, site/CA number, closure date and site classification. Locations of these sites may be cross-referenced to the Anderson database described under ERIS's Private Source Database section, by the CA number.

Government Publication Date: Up to Oct 1990*

Water Well Information System:

Provincial

[WWIS](#)

This database describes locations and characteristics of water wells found within Ontario in accordance with Regulation 903. It includes such information as coordinates, construction date, well depth, primary and secondary use, pump rate, static water level, well status, etc. Also included are detailed stratigraphy information, approximate depth to bedrock and the approximate depth to the water table.

Government Publication Date: Feb 28, 2019

Definitions

Database Descriptions: This section provides a detailed explanation for each database including: source, information available, time coverage, and acronyms used. They are listed in alphabetic order.

Detail Report: This is the section of the report which provides the most detail for each individual record. Records are summarized by location, starting with the project property followed by records in closest proximity.

Distance: The distance value is the distance between plotted points, not necessarily the distance between the sites' boundaries. All values are an approximation.

Direction: The direction value is the compass direction of the site in respect to the project property and/or center point of the report.

Elevation: The elevation value is taken from the location at which the records for the site address have been plotted. All values are an approximation. Source: Google Elevation API.

Executive Summary: This portion of the report is divided into 3 sections:

'Report Summary'- Displays a chart indicating how many records fall on the project property and, within the report search radii.

'Site Report Summary'-Project Property'- This section lists all the records which fall on the project property. For more details, see the 'Detail Report' section.

'Site Report Summary-Surrounding Properties'- This section summarizes all records on adjacent properties, listing them in order of proximity from the project property. For more details, see the 'Detail Report' section.

Map Key: The map key number is assigned according to closest proximity from the project property. Map Key numbers always start at #1. The project property will always have a map key of '1' if records are available. If there is a number in brackets beside the main number, this will indicate the number of records on that specific property. If there is no number in brackets, there is only one record for that property.

The symbol and colour used indicates 'elevation': the red inverted triangle will dictate 'ERIS Sites with Lower Elevation', the yellow triangle will dictate 'ERIS Sites with Higher Elevation' and the orange square will dictate 'ERIS Sites with Same Elevation.'

Unplottables: These are records that could not be mapped due to various reasons, including limited geographic information. These records may or may not be in your study area, and are included as reference.

Michael Beaudoin

From: Public Information Services <publicinformationsservices@tssa.org>
Sent: March 24, 2020 11:05 AM
To: Michael Beaudoin
Subject: RE: 267 O'Connor Street

Hello,

Thank you for your request for confirmation of public information.

We confirm that there are no records in our database of any fuel storage tanks at the subject addresses.

For a further search in our archives please complete our release of public information form found at https://www.tssa.org/en/about-tssa/release-of-public-information.aspx?_mid_=392 and email the completed form to publicinformationsservices@tssa.org or through mail along with a fee of \$56.50 (including HST) per location. The fee is payable with credit card (Visa or MasterCard) or with a Cheque made payable to TSSA.

Although TSSA believes the information provided pursuant to your request is accurate, please note that TSSA does not warrant this information in any way whatsoever.



Public Information Agent

Facilities and Business Services

345 Carlingview Drive

Toronto, Ontario M9W 6N9

Tel: +1-416-734-6222 | Fax: +1-416-734-3568 | E-Mail: publicinformationsservices@tssa.org

www.tssa.org



From: Michael Beaudoin <MBeaudoin@Patersongroup.ca>
Sent: March 23, 2020 3:07 PM
To: Public Information Services <publicinformationsservices@tssa.org>
Subject: 267 O'Connor Street

Good Afternoon

Could you please complete a search of your records for underground/aboveground storage tanks, historical spills or other infractions for the following address(es) for properties located in the City of Ottawa;

250, 261, 267, 278, 280 O'Connor Street
270, 320 MacLaren Street
307, 330, 332 Gilmour Street

Thanks

Michael Beaudoin, P. Eng., QP_{ESA}

patersongroup
solution oriented engineering
over 60 years serving our clients

154 Colonnade Road South
Ottawa, Ontario, K2E 7J5
Tel: (613) 226-7381 Ext. 233

This electronic message and any attached documents are intended only for the named recipients. This communication from the Technical Standards and Safety Authority may contain information that is privileged, confidential or otherwise protected from disclosure and it must not be disclosed, copied, forwarded or distributed without authorization. If you have received this message in error, please notify the sender immediately and delete the original message.