



Geotechnical  
Engineering

Environmental  
Engineering

Hydrogeology

Geological  
Engineering

Materials Testing

Building Science

## Phase I - Environmental Site Assessment

1987 Robertson Road  
Ottawa, Ontario

Prepared For  
Stillwater Station Ltd. c/o The Properties Group

February 7, 2022

Report: PE4378-2

### Paterson Group Inc.

Consulting Engineers  
154 Colonnade Road South  
Ottawa (Nepean), Ontario  
Canada K2E 7J5

Tel: (613) 226-7381  
Fax: (613) 226-6344  
[www.patersongroup.ca](http://www.patersongroup.ca)

---

## TABLE OF CONTENTS

EXECUTIVE SUMMARY.....	ii
1.0 INTRODUCTION.....	1
2.0 SUBJECT PROPERTY INFORMATION .....	2
3.0 SCOPE OF INVESTIGATION .....	3
4.0 RECORDS REVIEW .....	3
4.1 General.....	3
4.2 Environmental Source Information .....	4
4.3 Physical Setting Sources .....	10
5.0 SITE RECONNAISSANCE.....	12
5.1 General Requirements.....	12
5.2 Personal Interviews .....	13
5.3 Specific Observations at the Phase I Property .....	13
6.0 REVIEW AND EVALUATION OF INFORMATION .....	17
6.1 Land Use History .....	17
6.2 Conceptual Site Model.....	18
7.0 CONCLUSION .....	21
8.0 STATEMENT OF LIMITATIONS .....	23
9.0 REFERENCES.....	24

### List of Figures

Figure 1 - Key Plan  
Figure 2 - Topographic Map  
Drawing PE4378-3 - Site Plan  
Drawing PE4378-4 - Surrounding Land Use Plan

### List of Appendices

Appendix 1 Aerial Photographs  
Site Photographs

Appendix 2 MECP Freedom of Information Search Request  
MECP Water Well Records  
TSSA Correspondence  
HLUI Response  
ERIS Report

Appendix 3 Qualifications of Assessors

## **EXECUTIVE SUMMARY**

### **Assessment**

Paterson Group was retained by The Properties Group, acting on behalf of Stillwater Station Ltd., to conduct a Phase I – Environmental Site Assessment (Phase I ESA) on the property addressed 1987 Robertson Road in the City of Ottawa, Ontario. The purpose of this Phase I ESA was to research the past and current use of the site and study area and to identify any environmental concerns with the potential to have impacted the Phase I – Property.

According to the historical information reviewed, the northern portion of the Phase I – Property was originally occupied by a farmstead and used for agricultural purposes prior to 1950. The Phase I – Property was developed for light industrial purposes in the 1960s, which involved the construction of multiple warehouse buildings used in conjunction with a lumber supply company.

The northeastern portion of the Phase I – Property had previously been occupied by a railway that was used in conjunction with the lumber supply company. The former presence of the railway line is considered to represent a PCA that results in an APEC on the Phase I – Property.

The neighbouring properties were also used for agricultural purposes until being developed with residential, commercial, and light industrial buildings. Several historical PCAs were identified within the Phase I – Study Area in the form of manufacturing facilities and furnace oil spills. Based on their separation distances as well as their cross or down gradient orientation with respect to the subject site, the identified PCAs are not considered to result in APECs on the Phase I – Property.

Following the historical review, a site inspection was conducted. The Phase I – Property is currently occupied by a slab on grade warehouse building and a large canopy tent used for outdoor seating. Three pump mounted ASTs, one containing light gasoline and two containing diesel fuels as well as a metal storage container consisting of diesel exhaust fluid, were identified on a concrete slab located against the exterior northern wall of the subject building. Mechanical and maintenance work including oil and hydraulic fluid changes are completed within the eastern portion of the subject building. The pump mounted ASTs and mechanical/maintenance activities that occur within the subject building are considered to represent PCAs that result in APECs on the Phase I – Property.

The surrounding land use consists primarily of residential dwellings to the south and west, light industrial buildings and commercial office space with General Dynamics Systems - Canada located to the east of the Phase I – Property.

## **Recommendations**

Based on the results of this assessment, it is our opinion that **a Phase II - Environmental Site Assessment is required for the property.**

Based on the age of the subject building (circa 1960), asbestos containing materials (ACMs) may be present within the structure. No potential ACMs were observed at the time of the site visit; however, an invasive analysis was not completed so insulating materials could not be identified. Building materials were noted to be in good condition at the time of our inspection and are not considered to represent an immediate concern. An asbestos survey of the building should be conducted in accordance with Ontario Regulation 278/05, under the Occupational Health and Safety Act, prior to demolition or renovation, if one has not already been conducted.

Lead-based paint may be present on any remaining original surfaces within the building. It is recommended that paint be tested for lead content prior to its disturbance. Major work involving lead-based paint or other lead containing products must be done in accordance with Ontario Regulation 843, under the Occupational Health and Safety Act



## **1.0 INTRODUCTION**

At the request of Andrew Glass of the Properties Group, acting on behalf of Stillwater Station Ltd., Paterson Group (Paterson) conducted a Phase I - Environmental Site Assessment (Phase I ESA) for 1987 Robertson Road, in the City of Ottawa, Ontario. The purpose of this Phase I ESA was to research the past and current use of the subject property and study area as well as to identify any environmental concerns with the potential to have impacted the subject property.

Paterson was engaged to conduct this Phase I – ESA by Mr. Andrew Glass of The Properties Group. Mr. Glass can be contacted via his mailing address at 276 Metcalfe Street, Ottawa, Ontario, K2P 1R3.

This report has been prepared specifically and solely for the above noted project which is described herein. It contains all our findings and results of the environmental conditions at this site.

This Phase I ESA report has been prepared in general accordance with the requirements of Ontario Regulation 153/04, as amended, under the Environmental Protection Act, and also complies with the requirements of CSA Z768-01. The conclusions presented herein are based on information gathered from a limited historical review and field inspection program. The findings of the Phase I ESA are based on a review of readily available geological, historical, and regulatory information, as well as a cursory review made at the time of the field assessment. The historical research relies on information supplied by others, such as local, provincial, and federal agencies, and was limited within the scope-of-work, time, and budget of the project herein.

## **2.0 SUBJECT PROPERTY INFORMATION**

Address: 1987 Robertson Road, Ottawa, Ontario.

Legal Description: Part of Lot 11, Concession 2, Nepean (Ottawa Front), in the City of Ottawa, Ontario.

Location: The subject property is located on the north side of Robertson Road, approximately 485 m northeast of the Robertson Road and Moodie Drive intersection, in the City of Ottawa, Ontario. Refer to Figure 1 - Key Plan for the site location.

Latitude and Longitude: 45° 19' 30.31" N, 75° 47' 33.21" W

### **Site Description:**

Configuration: Irregular

Site Area: 7 ha (approximate)

Zoning Code: IP2 – Industrial zone, subzone 2

Current Use: The Phase I - Property is occupied by large storage/warehouse style building. The remainder of the site is vacant, and grass covered.

Services: The Phase I - Property is situated in a municipally serviced area.

### **3.0 SCOPE OF INVESTIGATION**

The scope of work for this Phase I – Environmental Site Assessment was as follows:

- Determine the historical activities on the subject site and study area by conducting a review of readily available records, reports, photographs, plans, mapping, databases, and regulatory agencies;
- Investigate the existing conditions present at the subject site and study area by conducting site reconnaissance;
- Conduct interviews with persons knowledgeable of current and historic operations on the subject property and, if warranted, neighbouring properties;
- Present the results of our findings in a comprehensive report in general accordance with the requirements of Ontario Regulation 269/11 amending O.Reg. 153/04 made under the Environmental Protection Act and in compliance with the requirements of CSA Z768-01;
- Provide a preliminary environmental site evaluation based on our findings;
- Provide preliminary remediation recommendations and further investigative work if contamination is suspected or encountered.

### **4.0 RECORDS REVIEW**

#### **4.1 General**

##### **Phase I ESA Study Area Determination**

A radius of approximately 250 m was determined to be appropriate as a Phase I ESA study area for this assignment. Properties located outside the 250 m radius are not considered to have impacted the subject property, based on their significant distance from the site.

##### **First Developed Use Determination**

Based on a review of historical information, the northern portion of the Phase I – Property was initially developed with a farmstead prior to 1950.

### **Fire Insurance Plans (FIPs)**

Fire insurance plans (FIPs) were not available for the Phase I - Property or surrounding area.

### **National Archives**

City directories from 1964 to 2000 were reviewed for the subject site and surrounding properties. The Phase I - Property is listed in the city directories from the 1960's to 1980's as Steenbakkers Lumber Company Inc. Based on the available information, neighbouring properties have consisted of residential and commercial properties.

## **4.2 Environmental Source Information**

### **Environment Canada**

A search of the National Pollutant Release Inventory (NPRI) was conducted electronically as part of this assessment. One record was documented for the property addressed 1941 Robertson Road (101 m E) and pertains to the use of the property for manufacturing purposes. The former and current use of this neighbouring property for manufacturing purposes is considered to represent a PCA. Based on its separation distance and its inferred cross gradient orientation with respect to the Phase I – Property, the manufacturing facility addressed 1941 Robertson Road is not considered to represent an APEC on the Phase I – Property.

### **PCB Waste Storage Site Inventory**

A search of the national PCB waste storage site inventory was conducted as part of this assessment.

No PCB storage sites were identified within the Phase I study area.

### **Ontario Ministry of Environment, Conservation and Parks (MECP) Waste Disposal Site Inventory**

The Ontario Ministry of Environment and Climate Change document titled "Waste Disposal Site Inventory in Ontario, 1991" was reviewed as part of this assessment. This document includes all recorded active and closed waste disposal sites, industrial manufactured gas plants, and coal tar distillation plants situated in the Province of Ontario. A review of this document did not identify any relevant records pertaining to the subject site or for properties located within the Phase I Study Area.

### **MECP Coal Gasification Plant Inventory**

The Ontario Ministry of Environment, Conservation and Parks document titled "Municipal Coal Gasification Plant Site Inventory, 1991" was reviewed to reference the locations of former plants with respect to the subject property. A review of this document did not identify any former coal gasification plants located on the subject property or within the Phase I study area.

### **MECP Instruments**

A request was submitted to the MECP Freedom of Information office for information with respect to certificates of approval, permits to take water, certificates of property use, or any other similar MECP issued instruments for the subject property. At the time of issuing this report, a response from the MECP had not been received.

### **MECP Incident Reports**

A request was submitted to the MECP Freedom of Information office for information with respect to records concerning environmental incidents, orders, offences, spills, discharges of contaminants, or inspections maintained by the MECP for the subject or neighbouring properties. At the time of issuing this report, a response from the MECP had not been received.

### **MECP Waste Management Records**

A request was submitted to the MECP Freedom of Information office for information with respect to waste management records for the subject property. At the time of issuing this report, a response from the MECP had not been received.

### **MECP Submissions**

A request was submitted to the MECP Freedom of Information office for information with respect to reports related to environmental conditions for the subject property. At the time of issuing this report, a response from the MECP had not been received.

### **MECP Brownfields Environmental Site Registry**

A search of the MECP Brownfields Environmental Site Registry was conducted electronically for the Phase I - Property and for properties located within the Phase I Study Area. No records of site condition were identified within the Phase I Study Area.

## **Areas of Natural Significance**

A search for areas of natural significance and features within the Phase I study area was conducted electronically via the Ontario Ministry of Natural Resources and Forestry (MNRF) website. No natural features or areas of natural significance were identified on the subject property or within the Phase I study area.

## **Technical Standards and Safety Authority (TSSA)**

The TSSA Fuels Safety Branch in Toronto was contacted electronically to inquire about current and former underground storage tanks, spills, and incidents for the subject and neighbouring properties. The response from the TSSA indicated that no environmental records were identified for the Phase I - Property or neighbouring properties. A copy of the correspondence with the TSSA, and the properties of interest, are included in Appendix 2.

## **City of Ottawa Old Landfill Sites**

The document prepared by Golder Associates entitled “Old Landfill Management Strategy, Phase I - Identification of Sites, City of Ottawa”, was reviewed. No landfill sites were identified within the Phase I study area.

## **City of Ottawa Historical Land Use Inventory**

A search of the City of Ottawa’s Historical Land Use Inventory (HLUI) database was conducted as part of this assessment.

The response from the City of Ottawa dated February 7, 2022, did not contain any additional information or identify any new environmental concerns on the Phase I – Property or neighbouring lands. The HLUI correspondence is located in Appendix 2.

## **Previous Engineering Reports**

The following reports were reviewed prior to conducting this assessment:

- “Phase I, II – Environmental Site Assessment, 3818 Richmond Road, Ottawa, Ontario”, prepared by Paterson Group dated March 2012.

The Phase I, II ESA was completed for the Phase I – Property in 2012 and a change in address to 1987 Richmond Road has been completed since then.

The report indicated that the most recent use of the property as a lumber supply business triggered the subsurface investigation and that no specific areas of concerns were identified.

The subsurface investigation identified impacted material limited to the northwest corner of the site, resulting from the former railway spur line and that no surficial contamination was noted. Segments of the previously used spur line were identified in the northeastern portion of the site in the form of ballasts, sp

- “Phase I – Environmental Site Assessment, 1987 Robertson Road, Ottawa, Ontario”, prepared by Paterson Group Inc., dated August 2018.

The historical research completed at the time of the assessment indicated that the Phase I – Property was used prior to the 1950s for agricultural purposes. The Phase I – Property was redeveloped into a lumber distribution facility in the mid-1960s and remained as such until the mid-1990s.

No specific environmental concerns were identified at the time of the assessment, however, the former light industrial usage of the property (lumberyard) was considered to have the potential to impact the Phase I Property and a Phase II – ESA was completed.

- “Phase II – Environmental Site Assessment, 1987 Robertson Road, Ottawa, Ontario”, prepared by Paterson Group Inc., dated August 2018.

The subsurface investigation involved the advancement of eight boreholes, two of which were instrumented with groundwater monitoring wells. Fill material consisting of silty sand and gravel was encountered in all of the boreholes. The fill material was underlain by a layer of silty clay followed by glacial till and sandstone bedrock.

Six soil samples were submitted for petroleum hydrocarbons (PHCs) (F<sub>1</sub>-F<sub>4</sub>), benzene, toluene, ethylbenzene and xylene (BTEX) and metals analysis. All of the analyzed parameter concentrations were in compliance with the applicable MECP Table 3 standards.

Three groundwater samples were submitted for analysis of PHCs (F<sub>1</sub>-F<sub>4</sub>) and volatile organic compounds (VOCs). No detectable VOC and PHC concentrations were identified in the groundwater samples analyzed and the results were therefore in compliance with the applicable MECP Table 3 standards.

- “Phase II – Environmental Site Assessment Update, 1987 Robertson Road, Ottawa, Ontario”, prepared by Paterson Group Inc., dated November 2019.

The Phase II – ESA Update involved the sampling of three of the previously installed wells on the southern portion of the property, to establish the baseline conditions prior to new tenant occupancy of the site. Three groundwater samples were submitted for analysis of PHCs (F<sub>1</sub>-F<sub>4</sub>) and VOCs.

No detectable VOC and PHC concentrations were identified in the groundwater samples analyzed and the results were therefore in compliance with the applicable MECP Table 3 standards.

### **Environmental Risk Information Service (ERIS) Report**

An ERIS (Environmental Risk Information Service) Report was obtained for the Phase I Property and properties within the Phase I Study Area.

Based on the ERIS report, there are 5 records documented for the Phase I – Property.

The documented records pertain to two Ontario O.Reg 347 Waste Generators associated with the current use of the Phase I - Property and three Water Well Information Systems records. The documented waste classes associated with the generator records consist of waste crankcase oils and lubricants, aliphatic solvents and residues and light fuels. The waste generators are registered under Ontario Rental and Supply and relate to on-site maintenance work. The current use of the Phase I – Property by Ontario Rental and Supply and associated activities including maintenance and fueling are considered to result in APECs on the Phase I – Property.

229 total records from various databases were identified in the ERIS search within the 250m search radius, and included: Certificates of Approvals (CA), Environmental Activity and Sector Registry (EASR), Environmental Registry (EBR), Environmental Compliance Approvals (ECAs), ERIS Historical Searches, Ontario Regulation 347 Waste Generators, TSSA Historic Incidents, National PCB Inventory, Fuel Oil Spills and Leaks, National Pollutant Release Inventory, Permit to Take Water, Private and Retail fuel Storage Tanks (PRT), Scott’s Manufacturing Directory, Ontario Spills and Water Well Information Systems (WWIS).



The CAs and ECAs pertained to air and municipal and private sewage works approvals and the EBR and EASR records are also associated with air emissions, sewage and a heating system approval.

The O.Reg 347 Waste Generator records pertain primarily to multiple activities including a historical plastics manufacturer and current machine shop at the property addressed 190 Menten Place (24 m W) across Stillwater Creek, as well as, the General Dynamics Mission Systems - Canada building on the property addressed 1941 Robertson Road (101 m E). The associated waste classes include but are not limited to petroleum distillates, light fuels, halogenated solvents, and waste oils and lubricants.

The historical plastics manufacturer and current machine shop at 190 Menten Place and the generation of wastes at General Dynamics Mission Systems – Canada addressed 1941 Robertson Road, are considered to represent PCAs. Based on their separation distances and inferred down/cross gradient orientations with respect to the Phase I – Property, the above mentioned PCAs are not considered to result in APECs on the Phase I – Property.

One National Pollutant Release Inventory record was documented for the property addressed 1941 Robertson Road. The record pertains to lead releases resulting from historical manufacturing activities. As previously mentioned, the historical and current use of that property is considered to represent a PCA that does not result in an APEC on the Phase I – Property.

The documented spill records pertain to minor furnace oil spills, propane leaks, refrigerant gas, and hydraulic oil. Two of the spill records pertain to 900 and 343 L furnace oil spills documented for the property addressed 72 Vanier Road (53 m SW) across Stillwater Creek. Based on the volume of the furnace oil spilled, these two incidents are considered to represent a PCA, however, they are not considered to represent an APEC based on their separation distance and cross gradient orientation with respect to the Phase I – Property. Multiple spill records were also documented in the Unplottable Report section, the majority of which are associated with records for properties outside of the Phase I – ESA Study Area.

The documented Scott's Manufacturing records for the properties addressed 190 Stafford Road (now 190 Menten Place - 24 m W) as a former plastic manufacturer and machine shop, 195 Stafford Road (now 195 Menten Place - 42 m W) as a former metal building and component manufacturer, 215 Stafford Road West (now 215 Menten Place - 106 m W) as a printer and multiple manufacturers, 235 Stafford Road W (now 235 Menten Place - 172 m SW) as a former semi-conductor and electrical component manufacturer are considered to represent PCAs.

Based on their separation distances/locations on the other side of Stillwater Creek and, cross/down gradient orientations with respect to the Phase I – Property, the above mentioned former industrial activities are not considered to represent APECs on the Phase I – Property.

No other PCAs were identified through a review of the ERIS Database Report.

### **4.3 Physical Setting Sources**

#### **Aerial Photographs**

Historical air photos from the National Air Photo Library were reviewed in approximate ten (10) year intervals, commencing with the earliest available photograph.

Based on the review, the following observations have been made:

- |      |  |
|------|--|
| 1951 | The Phase I - Property is occupied by a farmstead and associated outbuildings. The property to the east of the Phase I – Property is occupied by a farmstead and the properties north, south, and west appear to be primarily used for agricultural purposes. Two railway lines can be seen further north of the Phase I – Property and Robertson Road is in its current configuration further to the south. |
| 1963 | No significant changes have been made to the Phase I – Property since the previous photograph. The neighbouring property to the south is now occupied by a trailer park, while increased commercial development can be seen further to the east at this time.  |
| 1975 | The Phase I - Property has been developed as a lumber yard and six warehouses can be seen in the central portion of the property. The trailer park on the neighbouring property to the south has expanded and now occupies the neighbouring property to the west, across Stillwater Creek.   |
| 1984 | No significant changes have been made to the Phase I – Property or surrounding lands since the previous photograph.  |
| 1993 | No significant changes have been made to the Phase I – Property or surrounding lands since the previous photograph.  |

- 2002 The property is no longer being used as a lumber supply business and three of the warehouses have been demolished with their concrete pads now visible in the central portion of the site. Increased residential development has occurred to the south and southwest of the Phase I - Property.
- 2011 No significant changes have been made to the Phase I – Property or surrounding lands since the previous photograph.
- 2017 No significant changes have been made to the Phase I – Property or surrounding lands since the previous photograph.
- 2019 Rental equipment associated with Ontario Rental Supply is located on the north and south sides of the subject building, as well as in the northern portion of the Phase I – Property. No significant changes have been made to the surrounding lands since the previous photograph.

### **Topographic Maps**

Topographic information was obtained from Natural Resources Canada – The Atlas of Canada website. The topographic maps indicate that the elevation of the Phase I - Property is approximately 80 m above sea level. The regional topography in the general area of the Phase I - Property slopes down towards the north, in the general direction of Ottawa River. An illustration of the referenced topographic map is presented on Figure 2 – Topographic Map, appended to this report.

### **Physiographic Maps**

A Physiographic Map was reviewed from the Natural Resources Canada – The Atlas of Canada website, as a part of this assessment. According to the publication and mapping, the subject property is situated within the St. Lawrence Lowlands. According to the description provided: “The lowlands are plain-like areas that were all affected by the Pleistocene glaciations and are therefore covered by surficial deposits and other features associated with the ice sheets.” The subject property is specifically located within the Central St. Lawrence Lowland area, which is rarely more than 150 m above sea level.

## **Geological Maps**

The Geological Survey of Canada website on the Urban Geology of the National Capital Area was consulted as part of this assessment.

Based on the information from NRCAN, the majority of the site is comprised of sandstone of the Nepean Formation while the northern part of the Phase I - Property is comprised of dolomite of the Oxford Formation. Based on the maps, the surficial geology consists of offshore marine sediments with an overburden thickness ranging from 2 to 10 m.

## **MECP Water Well Records**

A search of the MECPs website for all drilled well records within 250 m of the Phase I - Property was conducted as part of this assessment.

The search identified three domestic well records on the Phase I – Property from 1963 to 2019. The soil profile on the Phase I – Property consists of silty clay extending to a maximum depth of 3 m followed by sandstone bedrock.

Paterson installed two wells as part of the subsurface investigation that was completed in 2012. Based on the well records, the site stratigraphy consists primarily of a shallow fill layer followed by native brown silty clay and glacial till.

The groundwater table was intercepted at an average depth of 2.2 m and sandstone bedrock was encountered at a maximum depth of 3.56 m below the existing grade.

## **Water Bodies and Areas of Natural Significance**

Stillwater Creek runs in a north-south direction adjacent to the western boundary of the Phase I – Property.

# **5.0 SITE RECONNAISSANCE**

## **5.1 General Requirements**

The site inspection was conducted on October 5, 2021, by personnel from our environmental division. In addition to the subject property, the uses of neighbouring properties within the Phase I study area were also assessed at the time of the site inspection.

## **5.2 Personal Interviews**

Mr. Chris Lang, an employee at Ontario Rental Supply, was interviewed as part of this assessment. Mr. Lang informed Paterson that mechanical and maintenance work is completed on their rental equipment within the eastern half of the subject building.

Paterson was shown the location of the 55-gallon drums used for the new and used oil, located in the center of the subject building. Mr. Lang also informed Paterson that machinery is fueled through three above ground storage tanks (ASTs) located against the northern exterior wall of the subject building, one for light gasoline and the other two for coloured diesel. One additional tank is locked in a metal storage container and consists of diesel exhaust fluid (DEF). Paterson was also shown the location of the oil water separator and storage area of multiple portable diesel heaters.

## **5.3 Specific Observations at the Phase I Property**

### **Site Features**

The Phase I - Property consists of a slab-on-grade commercial warehouse located in the southern portion of the property. One large canopy tent is located further northeast of the subject building and is used for outdoor seating. The concrete slabs from the historical buildings on the property are located to the north and northwest of the subject building. Various rental equipment such as portable diesel heaters, forklifts, and mechanical/genie lifts are present within the subject building and in the northern and southern portions of the property. The former railway line that is situated in the northeastern portion of the property and had historically run in an east-west direction.

The Phase I - Property and regional topography slope gradually down towards the west in the direction of Stillwater creek which traverses the western boundary of the Phase I - Property. Water drainage on the Phase I - Property consists primarily of surface infiltration in the vegetated areas across the site. No ponded water was observed on the Phase I – Property.

No signs of staining or indications of potential sub-surface contamination were observed at the time of the site visit.

A depiction of the Phase I - Property is presented on Drawing PE4378-3 – Site Plan, in the Figures section of this report.

## **Buildings and Structures**

The large slab-on-grade commercial warehouse is located in the southern portion of the Phase I – Property. The warehouse has a steel joist roof, concrete floor and the exterior is finished with metal siding.

## **Potential Environmental Concerns**

### **Fuels and Chemical Storage**

Three ASTs, one for gasoline and two for colored diesel, were observed along the exterior northern wall of the subject building. An additional metal storage container consisting of diesel exhaust fluid was also observed in this area. The gasoline AST has a capacity of 2270 L (1999), and the two diesel ASTs have a capacity of 4540 L (2017 and 2007). The tanks are double walled, and vacuum sealed and are used to fuel on-site machinery as needed. The diesel exhaust fluid is contained within a metal storage unit located on the same concrete slab as the other three ASTs.

Minor staining was observed at the base of the ASTs and faults and cracking in the concrete slab was observed at the time of the site visit.

Two large propane tanks and a gated storage bin for used propane canisters were observed to the west of the gasoline and diesel ASTs.

The pump mounted ASTs are considered to represent a PCA that results in an APEC on the Phase I – Property.

### **Hazardous Materials and Unidentified Substances**

No additional hazardous materials, unidentified substances, surficial staining, abnormal odours, or indications of potential sub-surface contamination were observed on the Phase I - Property at the time of the site inspection.

### **Transformer Oil and Polychlorinated Biphenyls (PCBs)**

No transformers or other sources of PCBs were observed on the Phase I – Property at the time of the site inspection.

### **Waste Management**

Multiple 208 L waste oil drums were observed in the central portion of the warehouse at the time of the site visit.

Additional waste materials observed on the Phase I - Property at the time of the site inspection were noted to be limited to solid, non-hazardous domestic waste products and recyclables.

No staining was observed on the concrete slab in the area of the waste/new oil drums at the time of the site visit.

**Fill Material**

No fill material is being stored on the Phase I – Property.

**Interior Assessment**

A general description of the interior of the subject building is as follows:

- The floors consist of concrete;
- The walls consist of metal siding;
- The ceilings consist of steel deck.
- Lighting throughout the building consists of fluorescent fixtures.

**Potentially Hazardous Building Materials**

**Asbestos-Containing Materials (ACMs)**

Based on the age of the subject building (circa 1960), asbestos may be potentially present within certain building materials. No potential ACMs were observed at the time of the site visit however, an invasive analysis was not completed so insulating materials could not be identified.

These building materials were observed to be in good condition at the time of the site inspection and do not pose an immediate concern.

**Lead-Based Paint**

Based on the age of the subject building, lead-based paints may be potentially present on any original or older painted surfaces. The painted surfaces within the building were generally observed to be in good condition at the time of the site inspection.

**Polychlorinated Biphenyls (PCBs)**

Fluorescent light fixtures were observed through the building and the ballasts manufactured prior to 1981 have the potential to contain PCBs. It is anticipated that all light ballasts would have been replaced in the past 40 years and therefore would no longer contain PCBs.

**Urea Formaldehyde Foam Insulation (UFFI)**

UFFI was not observed within the subject building at the time of the site inspection, however, the wall cavities were not inspected at the time for insulation type.

**Other Potential Environmental Concerns**

**Fuels and Chemical Storage**

No vent and fill pipes, or signs indicating the presence of an underground or above ground storage tank, were observed within the interior of the subject building. Multiple 208 L waste and new oil drums were observed in the central portion of the warehouse. Additional hydraulic oil drums and portable diesel heaters containing 159 L of diesel fuel were also observed within the warehouse.

No concerns with respect to fuels or chemical storage were identified during the site inspection.

**Wastewater Discharges**

Wastewater is currently discharged from the subject building through a private septic system.

Roof drainage from the subject building is discharged primarily through surface infiltration in the vegetated areas. No environmental concerns were identified with respect to wastewater discharges on the Phase I - Property.

**Ozone Depleting Substances (ODSs)**

Potential sources of ODSs observed on the Phase I - Property include fire extinguishers and refrigerators. These appliances appeared to be in good condition at the time of the site inspection and should be regularly serviced by a licensed contractor.



## **Neighbouring Properties**

An inspection of the neighbouring properties was conducted from publicly accessible roadways at the time of the site inspection. Land use adjacent to the subject property was observed to be as follows:

- North:* Railway line followed by agricultural fields.
- South:* Trailer Park followed by commercial office space and restaurants.
- East:* General Dynamics Mission Systems-Canada followed by commercial office buildings.
- West:* Stillwater Creek followed by a trailer park and commercial office space/retail buildings.

As previously stated, the General Dynamics Mission Systems - Canada (electrical component manufacturer) represents a PCA that does not result in an APEC on the Phase I – Property based on its separation distance and cross gradient orientation with respect to the Phase I - Property. One additional PCA was identified in the form of a railway that runs east-west immediately north of the Phase I – Property. Based on its separation distance and down gradient orientation with respect to the Phase I – Property, the identified railway is not considered to represent an APEC on the Phase I – Property.

The neighbouring land use within the Phase I Study Area is illustrated on Drawing PE4378-2 – Surrounding Land Use Plan.

## **6.0 REVIEW AND EVALUATION OF INFORMATION**

### **6.1 Land Use History**

Based on a review of historical information, the Phase I – Property was occupied by a farmstead and crop land prior to the construction of multiple warehouse buildings used in conjunction with a lumber supply company in the 1960s. The property has been used for commercial/light industrial purposes since having been redeveloped into a lumber storage yard. The Phase I – Property is currently being used by Ontario Rental Supply as a construction equipment storage yard and maintenance facility.

### **Potentially Contaminating Activities (PCAs)**

Based on the Phase I – ESA, three on-site PCAs were identified that are considered to represent APECs on the Phase I – Property and are listed below.

- Three pump mounted ASTs containing gasoline and diesel fuel as well as a diesel exhaust fluid storage bin located against the northern exterior wall of the subject building
- Maintenance work including oil and hydraulic fluid changes and mechanical repairs located in the eastern half of the subject building.
- Former rail line that historically passed through the northeastern portion of the Phase I – Property.

Other off-site PCAs identified within the Phase I study area not considered to result in APECs on the Phase I - Property based on their separation distances, as well as their inferred down-gradient or cross-gradient orientation with respect to anticipated groundwater flow.

### **Areas of Potential Environmental Concern (APECs)**

Three APECs in the form of on-site ASTS, mechanical and maintenance work within the subject building and a former spur line were identified on the Phase I – Property.

### **Contaminants of Potential Concern (CPCs)**

The contaminants of potential concern resulting from the identified APECs are as follows:

- Petroleum Hydrocarbons (PHCs (F<sub>1</sub>-F<sub>4</sub>))
- Benzene, toluene, ethylbenzene, and xylene (BTEX)
- Polycyclic aromatic hydrocarbons (PAHs)
- Metals

## **6.2 Conceptual Site Model**

### **Geological and Hydrogeological Setting**

Based on the information from NRCAN, the majority of the site is underlain by sandstone of the Nepean Formation while the northern part of the Phase I - Property is underlain by dolomite of the Oxford Formation.

Based on the maps, the surficial geology consists of offshore marine sediments with an overburden thickness ranging from 2 to 10 m.

### **Existing Buildings and Structures**

The Phase I - Property consists of a slab-on-grade commercial warehouse located in the southern portion of the property. One large canopy tent is located further northeast of the subject building and is used for outdoor seating.

The concrete slabs from the historical buildings on the property are located to the north and northwest of the subject building.

### **Areas of Natural Significance**

No areas of natural significance were identified on the Phase I - Property or within the Phase I study area.

### **Water Bodies**

Stillwater Creek runs in a north-south direction along the western property boundary of the Phase I – Property.

### **Water Wells**

A search of the MECPs website for all drilled well records within 250 m of the Phase I - Property was conducted as part of this assessment. The search identified three domestic well records on the Phase I – Property from 1963 to 2019. The soil profile on the Phase I – Property consists of silty clay extending to a maximum depth of 3 m followed by sandstone bedrock.

Paterson installed two wells as part of the subsurface investigation that was completed in 2012. Based on the well records, the site stratigraphy consists primarily of a shallow fill layer followed by native brown silty clay and glacial till.

The groundwater table was intercepted at an average depth of 2.2 m and sandstone bedrock was encountered at a maximum depth of 3.56 m below the existing grade.

### **Neighbouring Land Use**

Neighbouring land use in the Phase I study area consists primarily of residential and commercial properties with the General Dynamics Mission Systems-Canada building located approximately 101 m east of the Phase I – Property.

## **Potentially Contaminating Activities and Areas of Potential Environmental Concern**

Ten PCAs were identified within the Phase I – Study Area. Based on their separation distances and cross or down gradient orientation with respect to the subject site, the above noted PCAs except for the three on-site PCAs are not considered to result in APECs on the Phase I – Property.

## **Contaminants of Potential Concern**

The contaminants of potential concern resulting from the identified APECs are as follows:

- PHCs (F<sub>1</sub>-F<sub>4</sub>)
- BTEX
- PAHs
- Metals

## **Assessment of Uncertainty and/or Absence of Information**

The information available for review as part of the preparation of this Phase I ESA is considered to be sufficient to conclude that there are three APECs associated with the Phase I - Property.

The presence of PCAs was confirmed by a variety of independent sources, and as such, the conclusions of this report are not affected by uncertainty which may be present with respect to the individual sources.

## 7.0 CONCLUSION

### Assessment

Paterson Group was retained by The Properties Group, acting on behalf of Stillwater Station Ltd., to conduct a Phase I – Environmental Site Assessment (Phase I ESA) on the property addressed 1987 Robertson Road in the City of Ottawa, Ontario. The purpose of this Phase I ESA was to research the past and current use of the site and study area and to identify any environmental concerns with the potential to have impacted the Phase I – Property.

According to the historical information reviewed, the northern portion of the Phase I – Property was originally occupied by a farmstead and used for agricultural purposes prior to 1950. The Phase I – Property was developed for light industrial purposes in the 1960s, which involved the construction of multiple warehouse buildings used in conjunction with a lumber supply company.

The northeastern portion of the Phase I – Property had previously been occupied by a railway that was used in conjunction with the lumber supply company. The former presence of the railway line is considered to represent a PCA that results in an APEC on the Phase I – Property.

The neighbouring properties were also used for agricultural purposes until being developed with residential, commercial, and light industrial buildings. Several historical PCAs were identified within the Phase I – Study Area in the form of manufacturing facilities and furnace oil spills. Based on their separation distances as well as their cross or down gradient orientation with respect to the subject site, the identified PCAs are not considered to result in APECs on the Phase I – Property.

Following the historical review, a site inspection was conducted. The Phase I – Property is currently occupied by a slab on grade warehouse building and a large canopy tent used for outdoor seating. Three pump mounted ASTs, one containing light gasoline and two containing diesel fuels as well as a metal storage container consisting of diesel exhaust fluid, were identified on a concrete slab located against the exterior northern wall of the subject building. Mechanical and maintenance work including oil and hydraulic fluid changes are completed within the eastern portion of the subject building. The pump mounted ASTs and mechanical/maintenance activities that occur within the subject building are considered to represent PCAs that result in APECs on the Phase I – Property.

The surrounding land use consists primarily of residential dwellings to the south and west, light industrial buildings and commercial office space with General Dynamics Systems - Canada located to the east of the Phase I – Property.

## **Recommendations**

Based on the results of this assessment, it is our opinion that **a Phase II - Environmental Site Assessment is required for the property.**

Based on the age of the subject building (circa 1960), asbestos containing materials (ACMs) may be present within the structure. No potential ACMs were observed at the time of the site visit; however, an invasive analysis was not completed so insulating materials could not be identified. Building materials were noted to be in good condition at the time of our inspection and are not considered to represent an immediate concern. An asbestos survey of the building should be conducted in accordance with Ontario Regulation 278/05, under the Occupational Health and Safety Act, prior to demolition or renovation, if one has not already been conducted.

Lead-based paint may be present on any remaining original surfaces within the building. It is recommended that paint be tested for lead content prior to its disturbance. Major work involving lead-based paint or other lead containing products must be done in accordance with Ontario Regulation 843, under the Occupational Health and Safety Act

## 8.0 STATEMENT OF LIMITATIONS

This Phase I – Environmental Site Assessment report has been prepared in general accordance with O.Reg. 153/04, as amended, and meets the requirements of CSA Z768-01. The conclusions presented herein are based on information gathered from a limited historical review and field inspection program. The findings of the Phase I ESA are based on a review of readily available geological, historical, and regulatory information as well as a cursory review made at the time of the field assessment. The historical research relies on information supplied by others, such as local, provincial, and federal agencies and was limited within the scope-of-work, time, and budget of the project herein.

Should any conditions be encountered at the subject site and/or historical information that differ from our findings, we request that we be notified immediately in order to allow for a reassessment.

This report was prepared for the sole use of Stillwater Station Ltd. and The Properties Group. Permission and notification from Stillwater Station Ltd. and/or The Properties Group and Paterson Group will be required to release this report to any other party.

### Paterson Group Inc.



Samuel R. Berube, B Eng.



Mark S. D'Arcy, P.Eng., QP<sub>ESA</sub>



### Report Distribution:

- Stillwater Station Ltd. c/o The Properties Group
- Paterson Group Inc.

## **9.0 REFERENCES**

### **Federal Records**

Natural Resources Canada Air Photo Library.  
Natural Resources Canada The Atlas of Canada.  
Geological Survey of Canada Surficial and Subsurface Mapping.  
Environment Canada, National Pollutant Release Inventory.  
National PCB Waste Storage Site Inventory.  
National Archives of Canada.

### **Provincial Records**

MECP Freedom of Information and Privacy Office.  
MECP Municipal Coal Gasification Plant Site Inventory, 1991.  
MECP Waste Disposal Site Inventory, 1991.  
MECP Brownfields Environmental Site Registry.  
MECP Water Well Inventory.  
Office of Technical Standards and Safety Authority, Fuels Safety Branch.  
Ministry of Natural Resources and Forestry Areas of Natural Significance.  
Chapman, L.J., and Putnam, D.F., 1984: 'The Physiography of Southern Ontario, Third Edition', Ontario Geological Survey Special Volume 2.

### **Municipal Records**

City of Ottawa Document "Old Landfill Management Strategy, Phase I – Identification of Sites", prepared by Golder Associates, 2004.  
The City of Ottawa eMap website.  
ERIS Report

### **Local Information Sources**

Personal Interviews.  
ERIS Database Report

### **Public Information Sources**

Google Earth.  
Google Maps/Street View.



# **FIGURES**

**FIGURE 1 – KEY PLAN**

**FIGURE 2 – TOPOGRAPHIC MAP**

**DRAWING PE4378-3 – SITE PLAN**

**DRAWING PE4378-4 – SURROUNDING LAND USE PLAN**



FIGURE 1  
KEY PLAN

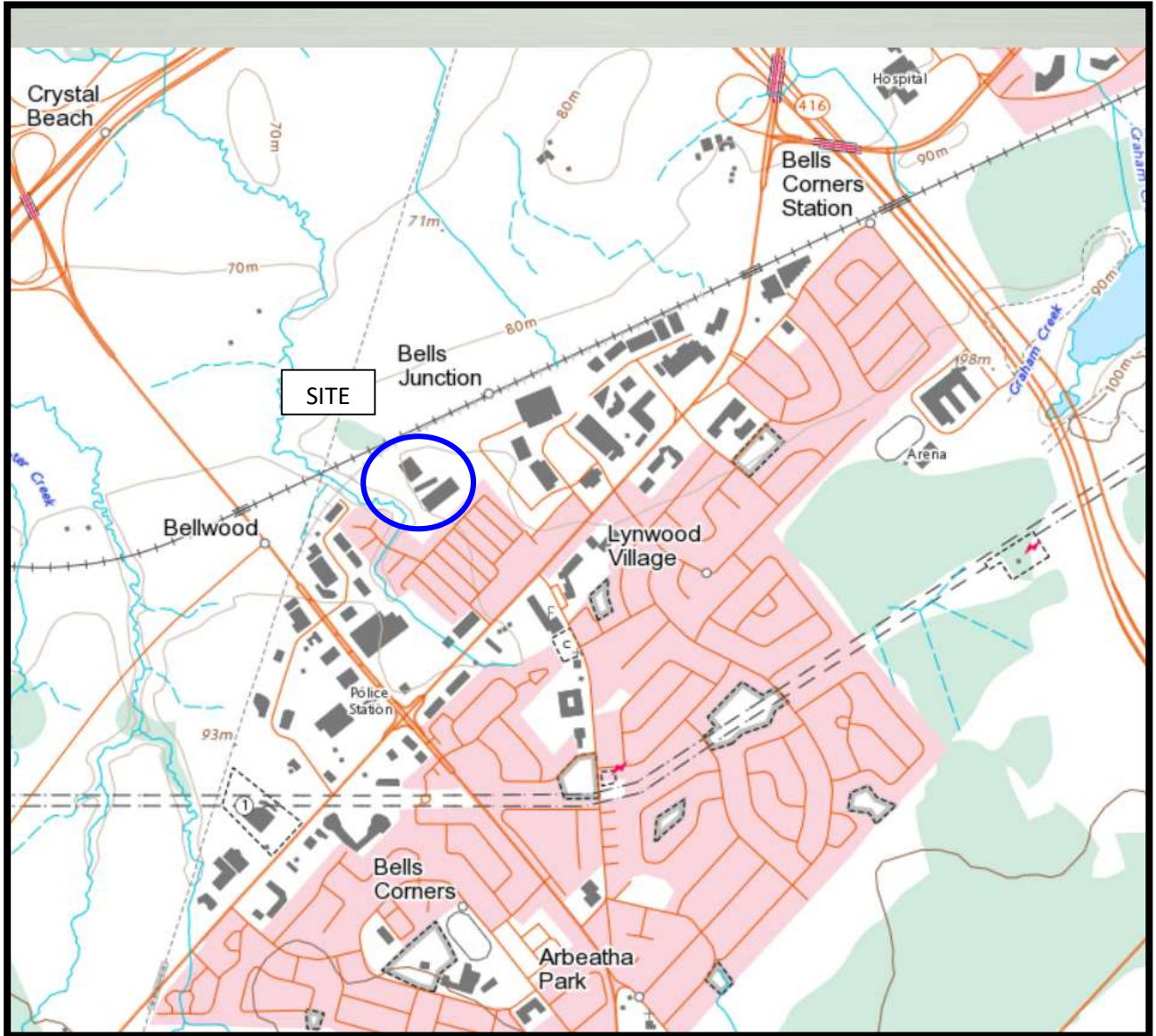
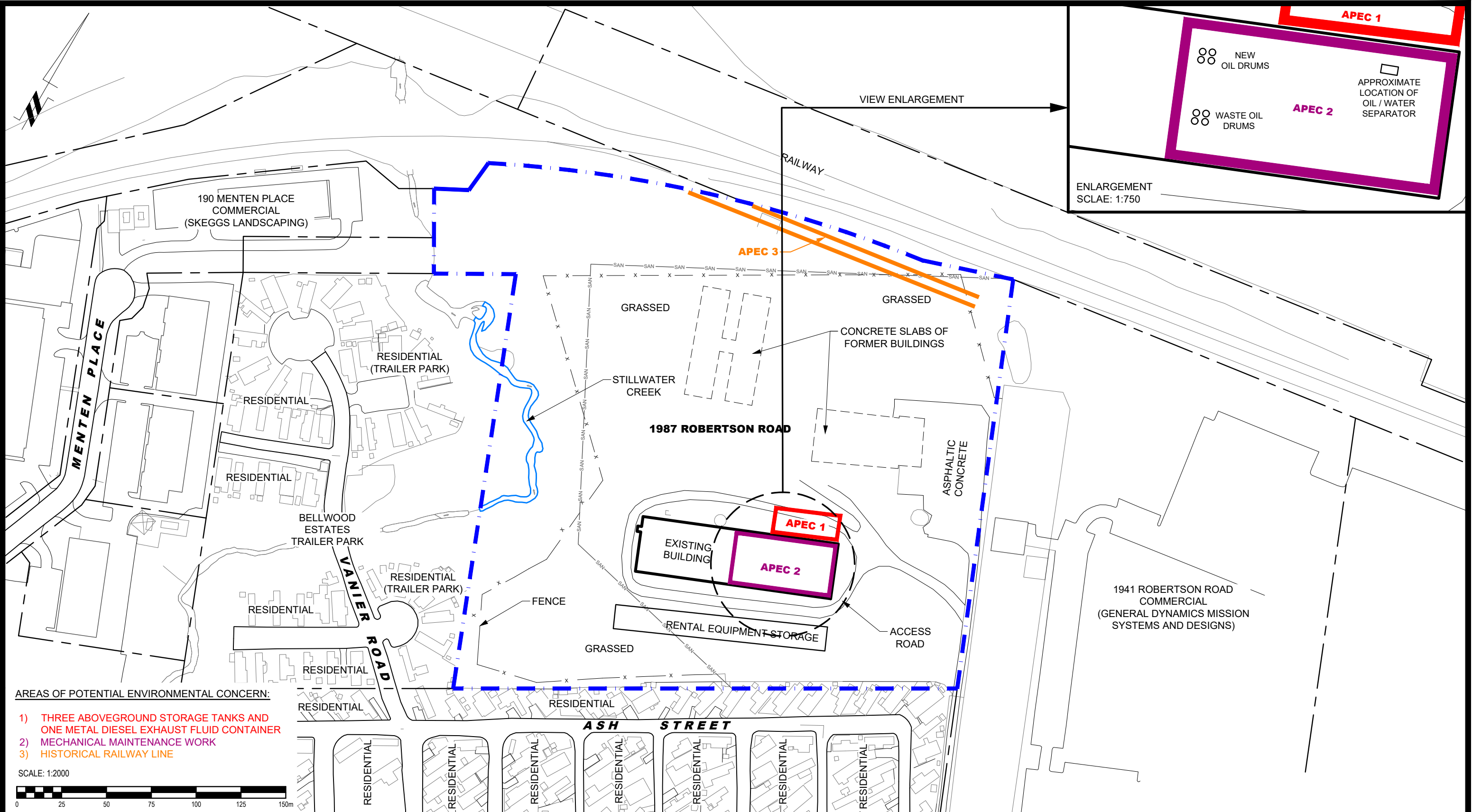
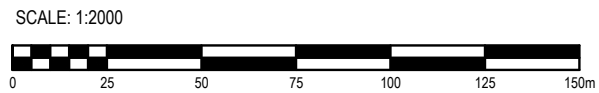


FIGURE 2  
TOPOGRAPHIC MAP



**AREAS OF POTENTIAL ENVIRONMENTAL CONCERN:**

- 1) THREE ABOVEGROUND STORAGE TANKS AND ONE METAL DIESEL EXHAUST FLUID CONTAINER
- 2) MECHANICAL MAINTENANCE WORK
- 3) HISTORICAL RAILWAY LINE



**patersongroup**  
consulting engineers

154 Colonnade Road South  
Ottawa, Ontario K2E 7J5  
Tel: (613) 226-7381 Fax: (613) 226-6344

NO.	REVISIONS	DATE	INITIAL

STILLWATER STATION LTD. C/O THE PROPERTIES GROUP  
PHASE I - ENVIRONMENTAL SITE ASSESSMENT  
1987 ROBERTSON ROAD

OTTAWA, ONTARIO

Title: **SITE PLAN**

Scale:	1:2000	Date:	11/2021
Drawn by:	YA	Report No.:	PE4378-1
Checked by:	SB	Dwg. No.:	<b>PE4378-3</b>
Approved by:	MSD	Revision No.:	

p:\autocad\drawings\environmental\pe4378\pe4378-3-site plan.dwg



**PHASE I - ENVIRONMENTAL SITE ASSESSMENT STUDY AREA**



- POTENTIALLY CONTAMINATING ACTIVITIES:**
- 1) ON-SITE- THREE ABOVEGROUND STORAGE TANKS AND ONE METAL DIESEL EXHAUST FLUID CONTAINER
  - 2) ON-SITE- MECHANICAL MAINTENANCE WORK
  - 3) ON-SITE- HISTORICAL RAILWAY LINE
  - 4) 1941 ROBERTSON ROAD- HISTORICAL AND CURRENT ELECTRICAL COMPONENT MANUFACTURER
  - 5) 190 MENTEN PLACE- HISTORICAL PLASTIC MANUFACTURER AND CURRENT MACHINE SHOP
  - 6) 72 VANIER ROAD- HISTORICAL FURNACE OIL SPILLS
  - 7) 195 MENTEN PLACE- HISTORICAL METAL BUILDING AND COMPONENT MANUFACTURER
  - 8) 215 MENTEN PLACE- HISTORICAL PRINTER AND MULTIPLE MANUFACTURERS
  - 9) 235 MENTEN PLACE- HISTORICAL SEMI CONDUCTOR AND ELECTRICAL COMPONENT MANUFACTURER
  - 10) RAILWAY LINE
- SCALE: 1:2000
- 

**patersongroup**  
consulting engineers

154 Colonnade Road South  
Ottawa, Ontario K2E 7J5  
Tel: (613) 226-7381 Fax: (613) 226-6344

NO.	REVISIONS	DATE	INITIAL

STILLWATER STATION LTD. C/O THE PROPERTIES GROUP  
PHASE I - ENVIRONMENTAL SITE ASSESSMENT  
1987 ROBERTSON ROAD  
OTTAWA, ONTARIO  
Title: **SURROUNDING LAND USE PLAN**

Scale:	1:2000	Date:	10/2021
Drawn by:	YA	Report No.:	PE4378-1
Checked by:	SB	Dwg. No.:	<b>PE4378-4</b>
Approved by:	MSD	Revision No.:	

# **APPENDIX 1**


**AERIAL PHOTOGRAPHS**

**SITE PHOTOGRAPHS**






AERIAL PHOTOGRAPH  
1951




AERIAL PHOTOGRAPH  
1963





AERIAL PHOTOGRAPH  
1975



AERIAL PHOTOGRAPH  
1984





AERIAL PHOTOGRAPH  
1993





AERIAL PHOTOGRAPH  
2002



AERIAL PHOTOGRAPH  
2011





AERIAL PHOTOGRAPH  
2017



AERIAL PHOTOGRAPH  
2019



## Site Photographs

PE4378

1987 Robertson Road– Ottawa, ON

November 4, 2021



Photograph 1: View of subject building looking north.



Photograph 2: View of rental equipment stored in the northern portion of the Phase I - Property.



# **APPENDIX 2**

**MECP FREEDOM OF INFORMATION SEARCH REQUEST**

**MECP WATER WELL RECORDS**

**TSSA CORRESPONDENCE**

**HLUI RESPONSE**

**ERIS REPORT**

Freedom of Information and  
Protection of Privacy Office  
40 St. Clair Avenue West, 12<sup>th</sup> Floor  
Toronto ON M4V 1M2  
Telephone 416 314-4075

**Instructions**

Use this form to request records that are in the Ministry's files on environmental concerns related to properties. Our fax number is 416 314-4285.

**For Ministry Use Only**

FOI Request Number	Date Request Received (yyyy/mm/dd)
Fee Paid	<input type="checkbox"/> Cheque <input type="checkbox"/> VISA/MC <input type="checkbox"/> Cash/Money Order
<input type="checkbox"/> CNR <input type="checkbox"/> ER <input type="checkbox"/> NOR <input type="checkbox"/> SWR <input type="checkbox"/> WCR <input type="checkbox"/> IEB <input type="checkbox"/> EAA <input type="checkbox"/> EMR <input type="checkbox"/> SCB <input type="checkbox"/> SDW	

**1. Requester Data**

Last Name <b>Berube</b>	First Name <b>Samuel</b>	Middle Initial
Title <b>EIT</b>	Company Name <b>Paterson Group Inc.</b>	

**Mailing Address**

Unit Number	Street Number <b>154</b>	Street Name <b>Colonnade Road South</b>	PO Box
City/Town <b>Ottawa</b>		Province <b>Ontario</b>	Postal Code <b>K2E 7J5</b>
Email Address <b>sberube@patersongroup.ca</b>		Telephone Number <b>613 226-7381</b> ext.	Fax Number
Project/Reference Number <b>PE4378</b>	Signature of Requester		

**2. Request Parameters**

**Municipal Address** (Municipal address mandatory for cities, towns or regions)

Unit Number	Street Number <b>1987</b>	Street Name <b>Robertson Road</b>	PO Box
Lot Number <b>11</b>	Concession <b>2</b>	Geographic Township <b>Nepean (Ottawa Front)</b>	
City/Town/Village <b>Ottawa</b>		Province <b>Ontario</b>	Postal Code <b>K2H 5B7</b>

**Present Property**

1. Owner <b>Stillwater Station Ltd.</b>	Date of Ownership (yyyy/mm/dd)
Tenant (if applicable) <b>Ontario Rental Supply</b>	

**Previous Property**

1. Owner	Date of Ownership (yyyy/mm/dd)
Tenant (if applicable)	

### 3. Search Parameters

Search Parameters	Specify Year(s) Requested
Environmental concerns (General correspondence, occurrence reports, abatement)	All
Orders	All
Spills	All
Investigations/prosecutions ► Owner and tenant information must be provided	All
Waste Generator number/classes	All

Files older than 2 years may require \$60.00 retrieval cost. There is no guarantee that records responsive to your request will be located.

### 4. Environmental Compliance Approvals/Certificates of Approval

Environmental Compliance Approvals/Certificates of Approval	SD	Specify Year(s) Requested
air - emissions	<input type="checkbox"/>	All
renewable energy	<input type="checkbox"/>	All
water - mains, treatment, ground level, standpipes & elevated storage, pumping stations (local & booster)	<input type="checkbox"/>	All
sewage - sanitary, storm, treatment, stormwater, leachate & leachate treatment & sewage pump stations	<input type="checkbox"/>	All
waste water - industrial discharge	<input type="checkbox"/>	All
waste sites - disposal, landfill sites, transfer stations, processing sites, incinerator sites	<input type="checkbox"/>	All
waste systems - haulers: sewage, non-hazardous & hazardous waste, mobile waste processing units, PCB destruction	<input type="checkbox"/>	All

Proponent information must be provided and Environmental Compliance Approval/Certificate of Approval number(s) (if known). 1985 and prior records are searched manually. Search fees in excess of \$300.00 may be incurred, depending on the types and years to be searched. Specify Approval number(s) (if known). If supporting documents are also required, mark SD box and specify type e.g. maps, plans, reports, etc.

UTM 18 2 43 5 11 20 E  
 Ottawa front  
 Elev. 91 5 01 19 42 5 N  
 Lot 25  
 Basin 25  
 County or District  
 Con 2 OF Lot 12 11



GROUND WATER BRANCH  
 15 No. 4013  
 AUG 27 1963  
 ONTARIO WATER RESOURCES COMMISSION  
 BELLS CORNERS  
 July 1963  
 B.E.L.L.S. CORNERS

The Ontario Water Resources Commission Act  
**WATER WELL RECORD**

Basin 25  
 County or District  
 Township, Village, Town or City  
 Date completed 10 (day) July (month) 1963 (year)  
 B.E.L.L.S. CORNERS

**Casing and Screen Record**

Inside diameter of casing 2" ?  
 Total length of casing  
 Type of screen  
 Length of screen  
 Depth to top of screen  
 Diameter of finished hole 2"

**Pumping Test**

Static level 41 ft  
 Test-pumping rate 4 G.P.M.  
 Pumping level 68 ft  
 Duration of test pumping 1 hrs  
 Water clear or cloudy at end of test cloudy  
 Recommended pumping rate 2 G.P.M.  
 with pump setting of 68 feet below ground surface

**Well Log**

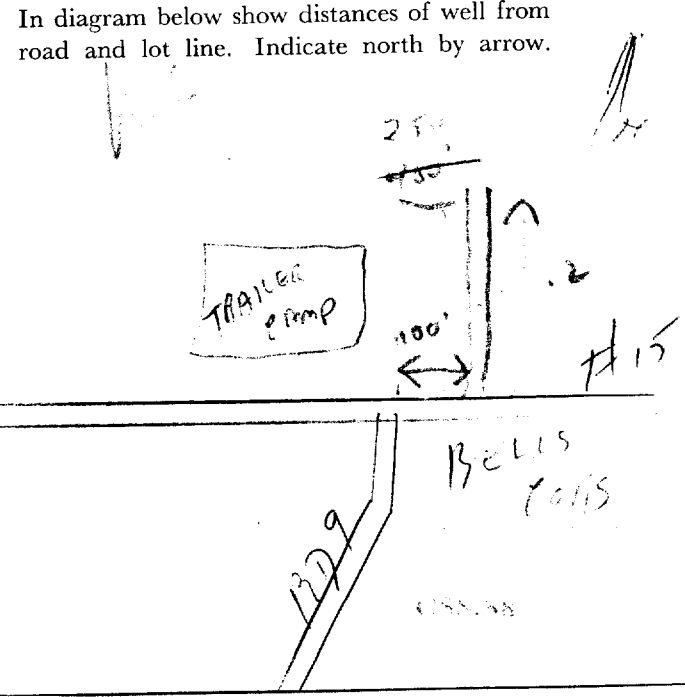
Overburden and Bedrock Record	From ft.	To ft.	Depth(s) at which water(s) found	Kind of water (fresh, salty, sulphur)
DRILLED WELL sand stone	0	45	126	fresh

**Water Record**

From ft.	To ft.	Depth(s) at which water(s) found	Kind of water (fresh, salty, sulphur)
0	45	126	fresh

For what purpose(s) is the water to be used? House  
 Is well on upland, in valley, or on hillside? valley  
 Drilling or Boring Firm V. Corsette  
 Address 60 Marquette st  
 Ottawa 7 ont.  
 Licence Number 1029  
 Name of Driller or Borer Vinton Corsette  
 Address 60 Marquette st  
 Date 10 July 1963  
 (Signature of Licensed Drilling or Boring Contractor)

**Location of Well**





# WATER WELL RECORD

Water management Ontario

1. PRINT ONLY IN SPACES PROVIDED  
2. CHECK  CORRECT BOX WHERE APPLICABLE

11

1510395

MUNICIP. 15008

CON. OF C 02

COUNTY OR DISTRICT: **Carl** TOWNSHIP, BOROUGH, CITY, TOWN, VILLAGE: **Nepean** CON., BLOCK, TRACT, SURVEY, ETC.: **II OF** LOT: **25-27**

OWNER (SURNAME FIRST): **Steenbakers** ADDRESS: **3841 Richmond Rd Ottawa** DATE COMPLETED: **MO. 10 YR. 69**

ZONE: **12** EASTING: **435020** NORTHING: **5019450** RC: **4** ELEVATION: **0285** RC: **5** BASIN CODE: **25**

### LOG OF OVERBURDEN AND BEDROCK MATERIALS (SEE INSTRUCTIONS)

GENERAL COLOUR	MOST COMMON MATERIAL	OTHER MATERIALS	GENERAL DESCRIPTION	DEPTH - FEET	
				FROM	TO
grey	clay		soft	0	7
grey	sandstone		hard	7	40
brown	"		hard	40	90
grey	"		hard	90	165

31: **0007205**    **0040218**    **0090618**    **0165218**

32: \_\_\_\_\_

### 41 WATER RECORD

WATER FOUND AT - FEET	KIND OF WATER
0140	<input checked="" type="checkbox"/> FRESH <input type="checkbox"/> SULPHUR <input type="checkbox"/> SALTY <input type="checkbox"/> MINERAL
0163	<input checked="" type="checkbox"/> FRESH <input type="checkbox"/> SULPHUR <input type="checkbox"/> SALTY <input type="checkbox"/> MINERAL

### 51 CASING & OPEN HOLE RECORD

INSIDE DIAM. INCHES	MATERIAL	WALL THICKNESS INCHES	DEPTH - FEET	
			FROM	TO
11	<input checked="" type="checkbox"/> STEEL	219	0	20
06	<input checked="" type="checkbox"/> GALVANIZED		20	165

### 61 PLUGGING & SEALING RECORD

DEPTH SET AT - FEET	MATERIAL AND TYPE (CEMENT GROUT, LEAD PACKER, ETC.)
10-13	14-17
18-21	22-25
26-29	30-33

### 71 PUMPING TEST

PUMPING TEST METHOD:  PUMP     BAILER

PUMPING RATE: **0010** GPM    DURATION OF PUMPING: **01** HOURS    **00** MINS.

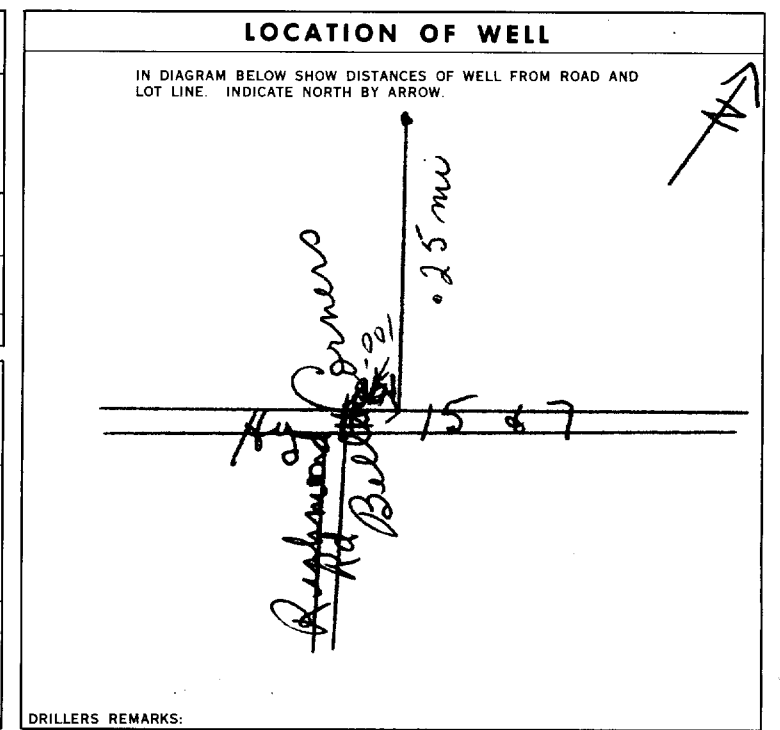
STATIC LEVEL: **040** FEET    WATER LEVEL END OF PUMPING: **055** FEET

WATER LEVELS DURING PUMPING:

15 MINUTES	30 MINUTES	45 MINUTES	60 MINUTES
26-28	29-31	32-34	35-37

IF FLOWING, GIVE RATE: \_\_\_\_\_ GPM    PUMP INTAKE SET AT: \_\_\_\_\_ FEET    WATER AT END OF TEST: \_\_\_\_\_ FEET

RECOMMENDED PUMP TYPE:  SHALLOW     DEEP    RECOMMENDED PUMP SETTING: **075** FEET    RECOMMENDED PUMPING RATE: **0005** GPM.



### FINAL STATUS OF WELL

WATER SUPPLY     ABANDONED, INSUFFICIENT SUPPLY  
 OBSERVATION WELL     ABANDONED, POOR QUALITY  
 TEST HOLE     UNFINISHED  
 RECHARGE WELL

### WATER USE

**05**     DOMESTIC     COMMERCIAL  
 STOCK     MUNICIPAL  
 IRRIGATION     PUBLIC SUPPLY  
 OTHER     COOLING OR AIR CONDITIONING  
 NOT USED

### METHOD OF DRILLING

CABLE TOOL     BORING  
 ROTARY (CONVENTIONAL)     DIAMOND  
 ROTARY (REVERSE)     JETTING  
 ROTARY (AIR)     DRIVING  
 AIR PERCUSSION

CONTRACTOR: **Capital Water Supply Ltd** LICENCE NUMBER: **3218**

ADDRESS: **14 Ashford Dr Ottawa**

NAME OF DRILLER OR ROBER: **Walter Lavanagh** LICENCE NUMBER: \_\_\_\_\_

SIGNATURE OF CONTRACTOR: **Walter Lavanagh** SUBMISSION DATE: \_\_\_\_\_

OFFICE USE ONLY

DATA SOURCE: **1** CONTRACTOR: **1503** DATE RECEIVED: **291269**

DATE OF INSPECTION: \_\_\_\_\_ INSPECTOR: \_\_\_\_\_

REMARKS: \_\_\_\_\_



**Well Owner's Information**

First Name: Bellwood Mobile Park Last Name: \_\_\_\_\_ E-mail Address: \_\_\_\_\_  Well Constructed by Well Owner

Mailing Address (Street Number/Name, RR): 2 Vanier Municipality: Nepean Province: ONTARIO Postal Code: \_\_\_\_\_ Telephone No. (inc. area code): \_\_\_\_\_

**Part A Construction and/or Major Alteration of a Well**

Address of Well Location (Street Number/Name, RR): Field behind Trailer Park Township: \_\_\_\_\_ Lot: \_\_\_\_\_ Concession: \_\_\_\_\_

County/District/Municipality: Carleton County City/Town/Village: Nepean Province: Ontario Postal Code: \_\_\_\_\_

UTM Coordinates: Zone 18 Easting 8434922 Northing 5019572 GPS Unit Make: Garmin Model: Etrex Mode of Operation:  Undifferentiated  Averaged  Differentiated, specify \_\_\_\_\_

**Overburden and Bedrock Materials** (see instructions on the back of this form)

General Colour	Most Common Material	Other Materials	General Description	Depth (Metres) From	Depth (Metres) To
Blk	Top Soil		soft, dry	0	.6
Bnn	Sand	Silt	soft, dry	.61	1.5
Gry	silt	Clay	soft, moist	1.5	3.66
Gnf	clay	Silt	soft, wet	3.66	4.88

**Annular Space/Abandonment Sealing Record**

Depth Set at (Metres) From	Depth Set at (Metres) To	Type of Sealant Used (Material and Type)	Volume Placed (Cubic Metres)
0	1.5	Benseal	0.013
1.5	4.88	Sand	<del>0.0154</del> 0.0286

**Results of Well Yield Testing**

Check box if after test of well yield, water was: <input type="checkbox"/> Clear and sand free <input type="checkbox"/> Cannot develop to sand-free state	Draw Down		Recovery	
	Time (Min)	Water Level (Metres)	Time (Min)	Water Level (Metres)
If pumping discontinued, give reason:  Pumping test method  Pump intake set at (Metres)  Pumping rate (Litres/min)  Duration of pumping hrs + min  Final water level end of pumping (Metres)  Recommended pump type <input type="checkbox"/> Shallow <input type="checkbox"/> Deep  Recommended pump depth Metres  Recommended pump rate (Litres/min)  If flowing give rate (Litres/min)	Static Level		Static Level	
	1		1	
	2		2	
	3		3	
	4		4	
	5		5	
	10		10	
	15		15	
	20		20	
	25		25	
	30		30	
	40		40	
	50		50	
	60		60	

**Method of Construction**

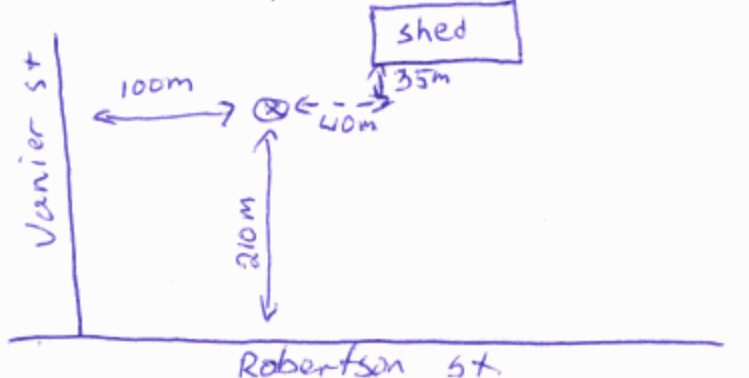
Cable Tool  Diamond  Public  Commercial  Not used  
 Rotary (Conventional)  Jetting  Domestic  Municipal  Dewatering  
 Rotary (Reverse)  Driving  Livestock  Test Hole  Monitoring  
 Rotary (Air)  Digging  Irrigation  Cooling & Air Conditioning  
 Air percussion  Boring  Industrial  
 Other, specify Direct Push  Other, specify \_\_\_\_\_

**Status of Well**

Water Supply  Dewatering Well  Observation and/or Monitoring Hole  
 Replacement Well  Abandoned, Insufficient Supply  Alteration (Construction)  
 Test Hole  Abandoned, Poor Water Quality  Other, specify \_\_\_\_\_  
 Recharge Well  Abandoned, other, specify \_\_\_\_\_

**Location of Well**

Please provide a map below showing:  
 - all property boundaries, and measurements sufficient to locate the well in relation to fixed points,  
 - an arrow indicating the North direction  
 - detailed drawings can be provided as attachments no larger than legal size (8.5" by 14")  
 - digital pictures of inside of well can also be provided



**Water Details**

Water found at Depth	Kind of Water
____ Metres <input type="checkbox"/> Gas	<input type="checkbox"/> Fresh <input type="checkbox"/> Salty <input type="checkbox"/> Sulphur <input type="checkbox"/> Minerals
____ Metres <input type="checkbox"/> Gas	<input type="checkbox"/> Fresh <input type="checkbox"/> Salty <input type="checkbox"/> Sulphur <input type="checkbox"/> Minerals
____ Metres <input type="checkbox"/> Gas	<input type="checkbox"/> Fresh <input type="checkbox"/> Salty <input type="checkbox"/> Sulphur <input type="checkbox"/> Minerals

**Casing Used**

Galvanized  Galvanized  
 Steel  Steel  
 Fibreglass  Fibreglass  
 Plastic  Plastic  
 Concrete  Concrete

**Screen Used**

Galvanized  Galvanized  
 Steel  Steel  
 Fibreglass  Fibreglass  
 Plastic  Plastic  
 Concrete  Concrete

**Casing and Well Details**

Diameter of the Hole (Centimetres): 11.43  
 Depth of the Hole (Metres): 4.88  
 Wall Thickness (Metres): 0.10039  
 Inside Diameter of the Casing (Metres): 0.052  
 Depth of the Casing (Metres): 1.83

**No Casing and Screen Used**

Open Hole  
 Disinfected?  Yes  No

**Ministry Use Only**

Audit No. z 77966 Well Contractor No. \_\_\_\_\_  
 Date Received (yyyy/mm/dd) MAR 13 2008 Date of Inspection (yyyy/mm/dd) \_\_\_\_\_  
 Remarks \_\_\_\_\_

Date Well Completed (yyyy/mm/dd): 2008/02/28 Was the well owner's information package delivered?  Yes  No Date the Well Record and Package Delivered to Well Owner (yyyy/mm/dd): \_\_\_\_\_

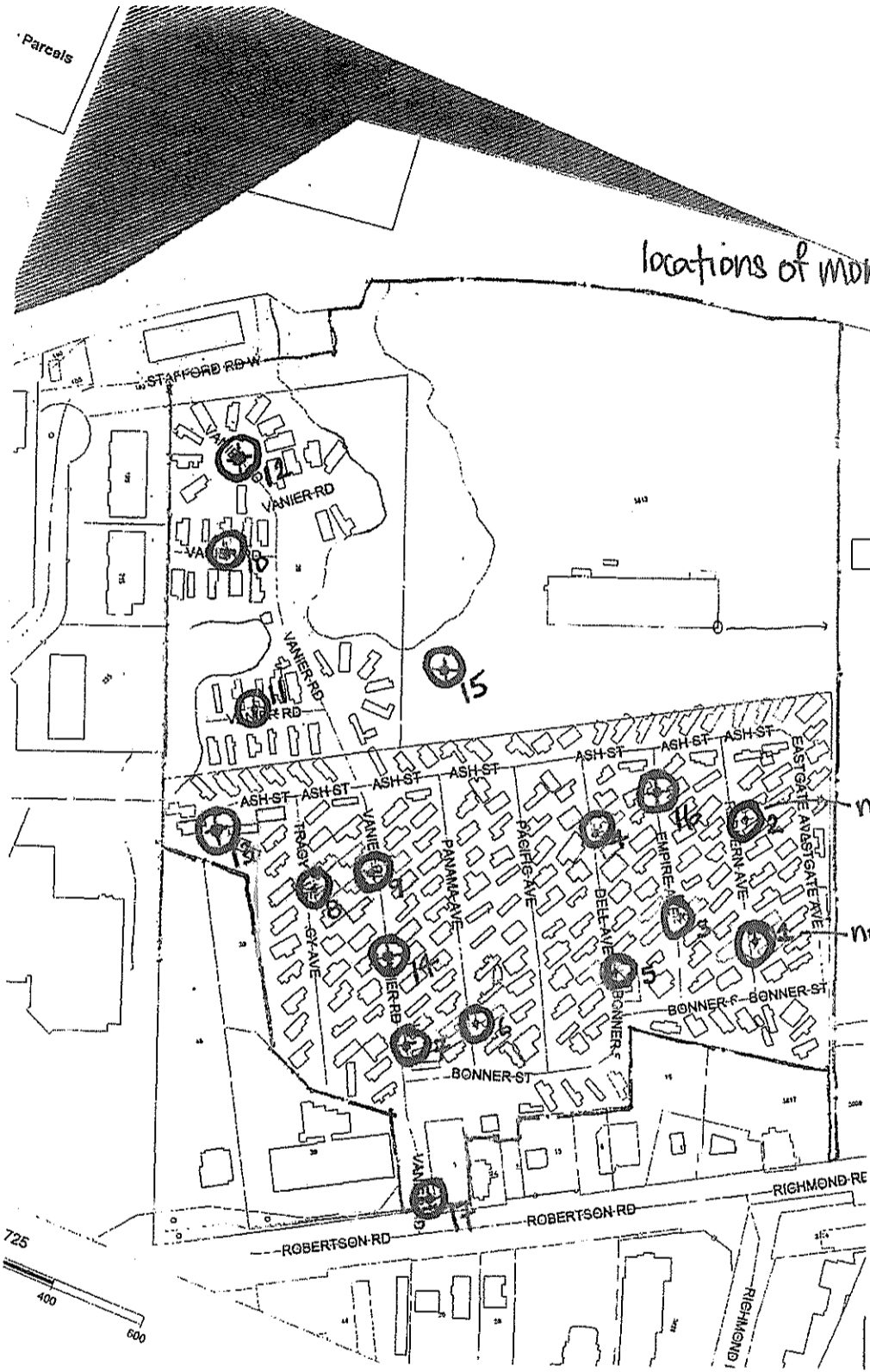
**Well Contractor and Well Technician Information**

Business Name of Well Contractor: Strata Soil Sampling Well Contractor's Licence No.: 7 | 2 | 4 | 1  
 Business Address (Street No./Name, number, RR): 2-147 West Beaver Creek Municipality: Richmond Hill  
 Province: ON Postal Code: L4B1C6 Business E-mail Address: jandean@stratasoil.com  
 Bus. Telephone No. (inc. area code): 9057649304 Name of Well Technician (Last Name, First Name): Fenelius, Johan  
 Well Technician's Licence No.: 3069 Signature of Technician: \_\_\_\_\_ Date Submitted (yyyy/mm/dd): 2008/02/28

Parcels

locations of monitoring wells

Bellwood Mobile Homes Park.



no well

no well

Z77966

MAR 13 2008

7241



**Well Owner's Information**

First Name: Bellwood Mobile Park Last Name: Park E-mail Address: \_\_\_\_\_  
 Well Constructed by Well Owner  
 Mailing Address (Street Number/Name, RR): 2 Vanier Municipality: Nepean Province: ONTARIO Postal Code: \_\_\_\_\_ Telephone No. (inc. area code): \_\_\_\_\_

**Part A Construction and/or Major Alteration of a Well**

Address of Well Location (Street Number/Name, RR): 41 Vanier st Township: \_\_\_\_\_ Lot: \_\_\_\_\_ Concession: \_\_\_\_\_  
 County/District/Municipality: Carleton County City/Town/Village: Nepean Province: Ontario Postal Code: \_\_\_\_\_  
 UTM Coordinates: Zone: 18 Easting: 434799 Northing: 5019510 GPS Unit Make: Garmin Model: Etrex Mode of Operation:  Undifferentiated  Averaged  
 Differentiated, specify \_\_\_\_\_

**Overburden and Bedrock Materials** (see instructions on the back of this form)

General Colour	Most Common Material	Other Materials	General Description	Depth (Metres) From	Depth (Metres) To
Blk	fill	Gravel sand	soft, dry	0	0.61
Brn	Sand		soft, dry	0.61	1.5
Silt/Brn	silt	fine sand	soft, moist	1.5	4.57
Grn	clay		soft, wet	4.57	6.1

**Annular Space/Abandonment Sealing Record**

Depth Set at (Metres) From	Depth Set at (Metres) To	Type of Sealant Used (Material and Type)	Volume Placed (Cubic Metres)
0	2.74	Benseal	0.0126
2.74	6.1	Sand	0.0154

**Results of Well Yield Testing**

Check box if after test of well yield, water was:  
 Clear and sand free  
 Cannot develop to sand-free state  
 If pumping discontinued, give reason: \_\_\_\_\_  
 Pumping test method: \_\_\_\_\_  
 Pump intake set at (Metres): \_\_\_\_\_  
 Pumping rate (Litres/min): \_\_\_\_\_  
 Duration of pumping: \_\_\_\_\_ hrs + \_\_\_\_\_ min  
 Final water level end of pumping (Metres): \_\_\_\_\_  
 Recommended pump type:  Shallow  Deep  
 Recommended pump depth: \_\_\_\_\_ Metres  
 Recommended pump rate (Litres/min): \_\_\_\_\_  
 If flowing give rate (Litres/min): \_\_\_\_\_

Time (Min)	Draw Down		Recovery	
	Water Level (Metres)	Time (Min)	Water Level (Metres)	Time (Min)
Static Level		Static Level		
1		1		
2		2		
3		3		
4		4		
5		5		
10		10		
15		15		
20		20		
25		25		
30		30		
40		40		
50		50		
60		60		

**Method of Construction**

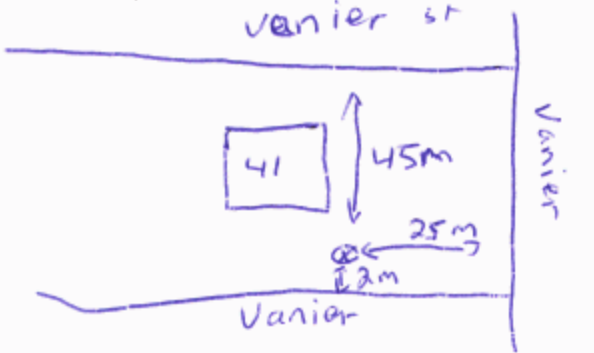
Cable Tool  Diamond  Public  Commercial  Not used  
 Rotary (Conventional)  Jetting  Domestic  Municipal  Dewatering  
 Rotary (Reverse)  Driving  Livestock  Test Hole  Monitoring  
 Rotary (Air)  Digging  Irrigation  Cooling & Air Conditioning  
 Air percussion  Boring  Industrial  
 Other, specify Direct Push  Other, specify \_\_\_\_\_

**Status of Well**

Water Supply  Dewatering Well  Observation and/or Monitoring Hole  
 Replacement Well  Abandoned, Insufficient Supply  Alteration (Construction)  
 Test Hole  Abandoned, Poor Water Quality  Other, specify \_\_\_\_\_  
 Recharge Well  Abandoned, other, specify \_\_\_\_\_

**Location of Well**

Please provide a map below showing:  
 - all property boundaries, and measurements sufficient to locate the well in relation to fixed points  
 - an arrow indicating the North direction  
 - detailed drawings can be provided as attachments no larger than legal size (8.5" by 14")  
 - digital pictures of inside of well can also be provided



**Water Details**

Water found at Depth: \_\_\_\_\_ Metres  Gas  Fresh  Salty  Sulphur  Minerals  
 Water found at Depth: \_\_\_\_\_ Metres  Gas  Fresh  Salty  Sulphur  Minerals  
 Water found at Depth: \_\_\_\_\_ Metres  Gas  Fresh  Salty  Sulphur  Minerals

**Casing Used**

**Screen Used**

**Casing and Well Details**

Galvanized  Galvanized  
 Steel  Steel  
 Fibreglass  Fibreglass  
 Plastic  Plastic  
 Concrete  Concrete

Diameter of the Hole (Centimetres): 8.89  
 Depth of the Hole (Metres): 6.1  
 Wall Thickness (Metres): 0.0037

**No Casing and Screen Used**

Open Hole  
 Disinfected?  Yes  No  
 Inside Diameter of the Casing (Metres): 0.040  
 Depth of the Casing (Metres): 3.1

**Ministry Use Only**

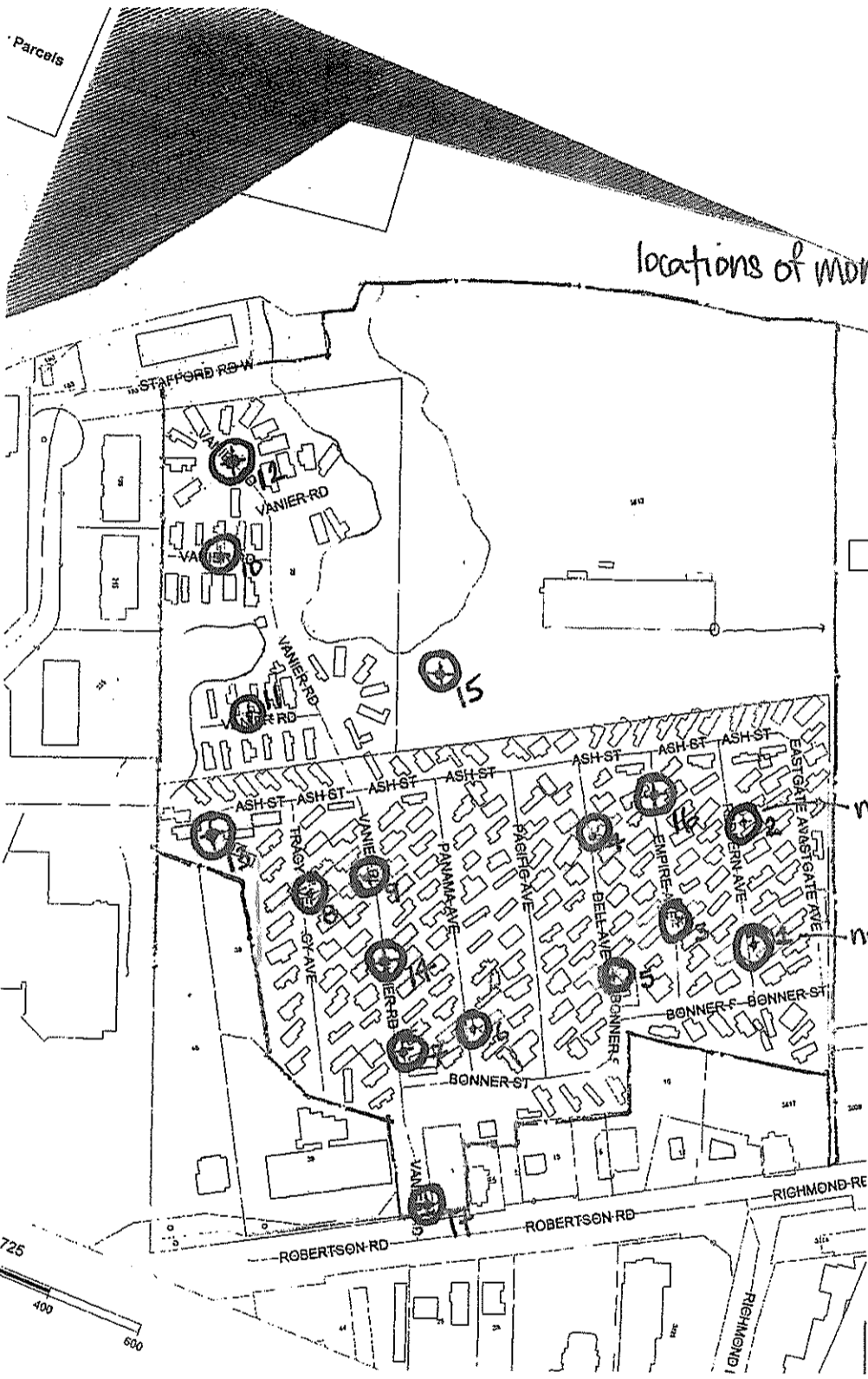
Audit No. z 77988 Well Contractor No. \_\_\_\_\_  
 Date Received (yyyy/mm/dd) MAR 13 2008 Date of Inspection (yyyy/mm/dd) \_\_\_\_\_  
 Remarks: \_\_\_\_\_

Date Well Completed (yyyy/mm/dd): 2008/02/27 Was the well owner's information package delivered?  Yes  No  
 Date the Well Record and Package Delivered to Well Owner (yyyy/mm/dd): \_\_\_\_\_

**Well Contractor and Well Technician Information**

Business Name of Well Contractor: Strata Soil Sampling Well Contractor's Licence No.: 7241  
 Business Address (Street No./Name, number, RR): 2-147 West Beaver Creek Municipality: Richmond Hill  
 Province: ON Postal Code: L4B1C6 Business E-mail Address: jandean@stratasoil.com  
 Bus. Telephone No. (inc. area code): 90570649304 Name of Well Technician (Last Name, First Name): Fenelius, Johan  
 Well Technician's Licence No.: 3069 Signature of Technician: \_\_\_\_\_ Date Submitted (yyyy/mm/dd): 2008/02/27





locations of monitoring wells

Bellwood Mobile Homes Park.

no well

no well

MAR 13 2008

7241

277988



Measurements recorded in:  Metric  Imperial

Address of Well Location (Street Number/Name): 30 Vanier  
 County/District/Municipality: Ottawa  
 Township: Ottawa  
 Lot:   
 Concession:   
 Province: Ontario  
 Postal Code:   
 UTM Coordinates: Zone 18 Easting 434869 Northing 5019561  
 Municipal Plan and Sublot Number:

**Overburden and Bedrock Materials/Abandonment Sealing Record** (see instructions on the back of this form)

General Colour	Most Common Material	Other Materials	General Description	Depth (m/ft)	
				From	To
BLK	Top Soil		Soft, dry	0	.61
GRY	Clay	Coarse Sand	hard, dry	.61	4.57
GRY	Clay		Soft, wet	4.57	7.62

**Annular Space**

Depth Set at (m/ft)	Type of Sealant Used (Material and Type)	Volume Placed (m³/ft³)
0 - 31	Concrete/Flushmortar	
31 - 2.74	Bensea'	
2.74 - 7.62	Sand	

**Results of Well Yield Testing**

After test of well yield, water was: <input type="checkbox"/> Clear and sand free <input type="checkbox"/> Other, specify _____	Draw Down		Recovery	
	Time (min)	Water Level (m/ft)	Time (min)	Water Level (m/ft)
If pumping discontinued, give reason:  Pump intake set at (m/ft)  Pumping rate (l/min / GPM)  Duration of pumping _____ hrs + _____ min  Final water level end of pumping (m/ft)  If flowing give rate (l/min / GPM)  Recommended pump depth (m/ft)  Recommended pump rate (l/min / GPM)  Well production (l/min / GPM)  Disinfected? <input type="checkbox"/> Yes <input type="checkbox"/> No	Static Level			
	1		1	
	2		2	
	3		3	
	4		4	
	5		5	
	10		10	
	15		15	
	20		20	
	25		25	
	30		30	
	40		40	
	50		50	
	60		60	

**Method of Construction**

Cable Tool  Diamond  Public  Commercial  Not used  
 Rotary (Conventional)  Jetting  Domestic  Municipal  Dewatering  
 Rotary (Reverse)  Driving  Livestock  Test Hole  Monitoring  
 Boring  Digging  Irrigation  Cooling & Air Conditioning  
 Air percussion  Industrial  
 Other, specify direct push  Other, specify \_\_\_\_\_

**Construction Record - Casing**

Inside Diameter (cm/in)	Open Hole OR Material (Galvanized, Fibreglass, Concrete, Plastic, Steel)	Wall Thickness (cm/in)	Depth (m/ft)		Status of Well
			From	To	
4.03	PVC	3.68	0	3.1	<input type="checkbox"/> Water Supply <input type="checkbox"/> Replacement Well <input checked="" type="checkbox"/> Test Hole <input type="checkbox"/> Recharge Well <input type="checkbox"/> Dewatering Well <input checked="" type="checkbox"/> Observation and/or Monitoring Hole <input type="checkbox"/> Alteration (Construction) <input type="checkbox"/> Abandoned, Insufficient Supply <input type="checkbox"/> Abandoned, Poor Water Quality <input type="checkbox"/> Abandoned, other, specify _____ <input type="checkbox"/> Other, specify _____

**Construction Record - Screen**

Outside Diameter (cm/in)	Material (Plastic, Galvanized, Steel)	Slot No.	Depth (m/ft)	
			From	To
4.82	PVC	10	3.1	7.62

**Water Details**

Water found at Depth (m/ft)	Kind of Water: <input type="checkbox"/> Fresh <input type="checkbox"/> Untested	Depth (m/ft)	Diameter (cm/in)
	<input type="checkbox"/> Gas <input type="checkbox"/> Other, specify _____	0 - 7.62	8.25
	<input type="checkbox"/> Gas <input type="checkbox"/> Other, specify _____		
	<input type="checkbox"/> Gas <input type="checkbox"/> Other, specify _____		

**Well Contractor and Well Technician Information**

Business Name of Well Contractor: Strata Soil Sampling  
 Business Address (Street Number/Name): 147-2 West Beaver Creek Rd Richmond Hill  
 Province: Ontario Postal Code: L4B1C6 Business E-mail Address: wrecords@stratasoil.com  
 Bus. Telephone No. (inc. area code): 9057649304 Name of Well Technician (Last Name, First Name): Beatty Brian  
 Well Technician's Licence No.: 3616 Signature of Technician and/or Contractor: [Signature] Date Submitted: 20110426

**Map of Well Location**

Please provide a map below following instructions on the back.

Comments:

Well owner's information package delivered:  Yes  No

Date Package Delivered: 20110404

Date Work Completed: 20110404

**Ministry Use Only**

Audit No.: z111750

Recorded: MAY 05 2011



Measurements recorded in:  Metric  Imperial

Address of Well Location (Street Number/Name) <b>30 Vanier Rd</b>		Township	Lot	Concession
County/District/Municipality		City/Town/Village <b>Ottawa</b>	Province <b>Ontario</b>	Postal Code
UTM Coordinates	Zone	Easting	Northing	Municipal Plan and Sublot Number
NAD	83	184343605	019554	Other

Overburden and Bedrock Materials/Abandonment Sealing Record (see instructions on the back of this form)					
General Colour	Most Common Material	Other Materials	General Description	Depth (m/ft)	
				From	To
Brn	Gravel	Sand	Soft, dry	0	0.61
Brn	silt	Clay	Soft, dry	0.61	1.83
Gry	<del>etc</del> silt	Clay	Soft, moist	1.83	4.57
Gry	silt	Clay	Soft, wet	4.57	7.93
Gry	silt	Gravel / fine sand	Hard, wet	7.93	8.23

Annular Space		
Depth Set at (m/ft)	Type of Sealant Used (Material and Type)	Volume Placed (m³/ft³)
0 to 0.31	Concrete / flushmount	
0.31 to 3.35	Benseal	
3.35 to 8.23	Sand	

Method of Construction	Well Use
<input type="checkbox"/> Cable Tool <input type="checkbox"/> Rotary (Conventional) <input type="checkbox"/> Rotary (Reverse) <input type="checkbox"/> Boring <input type="checkbox"/> Air percussion <input checked="" type="checkbox"/> Other, specify <b>Direct Push</b>	<input type="checkbox"/> Public <input type="checkbox"/> Domestic <input type="checkbox"/> Livestock <input type="checkbox"/> Irrigation <input type="checkbox"/> Industrial <input type="checkbox"/> Other, specify <input type="checkbox"/> Commercial <input type="checkbox"/> Municipal <input checked="" type="checkbox"/> Test Hole <input type="checkbox"/> Cooling & Air Conditioning <input type="checkbox"/> Not used <input type="checkbox"/> Dewatering <input checked="" type="checkbox"/> Monitoring

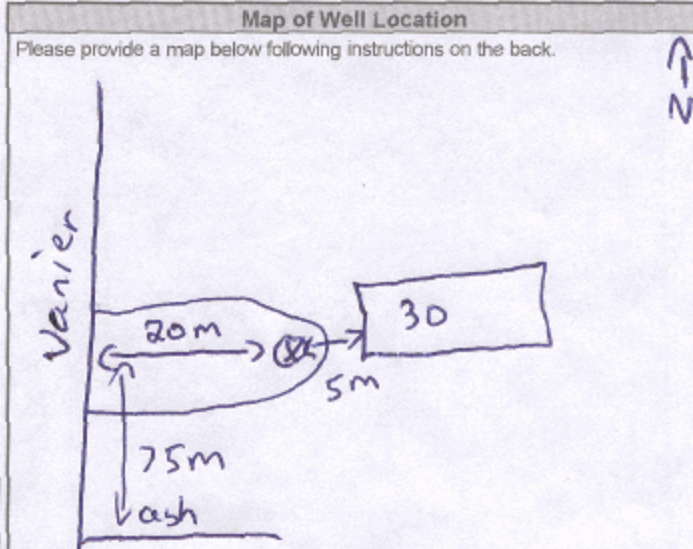
Construction Record - Casing			Status of Well	
Inside Diameter (cm/in)	Open Hole OR Material (Galvanized, Fibreglass, Concrete, Plastic, Steel)	Wall Thickness (cm/in)	Depth (m/ft)	
			From To	
4.03	PVC	0.368	0 to 3.66	<input type="checkbox"/> Water Supply <input type="checkbox"/> Replacement Well <input checked="" type="checkbox"/> Test Hole <input type="checkbox"/> Recharge Well <input type="checkbox"/> Dewatering Well <input checked="" type="checkbox"/> Observation and/or Monitoring Hole <input type="checkbox"/> Alteration (Construction) <input type="checkbox"/> Abandoned, Insufficient Supply <input type="checkbox"/> Abandoned, Poor Water Quality <input type="checkbox"/> Abandoned, other, specify <input type="checkbox"/> Other, specify

Construction Record - Screen			Status of Well	
Outside Diameter (cm/in)	Material (Plastic, Galvanized, Steel)	Slot No.	Depth (m/ft)	
			From To	
4.82	PVC	10	3.66 to 8.23	<input type="checkbox"/> Other, specify

Water Details		Hole Diameter	
Water found at Depth (m/ft)	Kind of Water: <input type="checkbox"/> Fresh <input type="checkbox"/> Untested <input type="checkbox"/> Gas <input type="checkbox"/> Other, specify	Depth (m/ft)	Diameter (cm/in)
0		0 to 8.23	8.25

Well Contractor and Well Technician Information	
Business Name of Well Contractor <b>Strata soil Sampling</b>	Well Contractor's Licence No. <b>72411</b>
Business Address (Street Number/Name) <b>147-2 West Beaver Creek Road</b>	Municipality <b>Richmond Hill</b>
Province <b>Ontario</b>	Postal Code <b>L4B1C6</b>
Business E-mail Address <b>wrecords@stratasoil.com</b>	
Bus. Telephone No. (inc. area code) <b>9057649304</b>	Name of Well Technician (Last Name, First Name) <b>Beatty Brian</b>
Well Technician's Licence No. <b>3616</b>	Signature of Technician and/or Contractor <i>[Signature]</i>
	Date Submitted <b>20110426</b>

Results of Well Yield Testing				
After test of well yield, water was: <input type="checkbox"/> Clear and sand free <input type="checkbox"/> Other, specify	Draw Down		Recovery	
	Time (min)	Water Level (m/ft)	Time (min)	Water Level (m/ft)
If pumping discontinued, give reason:  Pump intake set at (m/ft)  Pumping rate (l/min / GPM)  Duration of pumping ____ hrs + ____ min  Final water level end of pumping (m/ft)  If flowing give rate (l/min / GPM)  Recommended pump depth (m/ft)  Recommended pump rate (l/min / GPM)  Well production (l/min / GPM)  Disinfected? <input type="checkbox"/> Yes <input type="checkbox"/> No	Static Level			
	1		1	
	2		2	
	3		3	
	4		4	
	5		5	
	10		10	
	15		15	
	20		20	
	25		25	
	30		30	
	40		40	
	50		50	
	60		60	



Well owner's information package delivered		Date Package Delivered		Ministry Use Only	
<input type="checkbox"/> Yes	<input type="checkbox"/> No	Y Y Y Y	M M D D	Audit No.	<b>2111752</b>
		Date Work Completed			
		<b>20110424</b>			



Measurements recorded in:  Metric  Imper

Address of Well Location (Street Number/Name) **30 Vanier St.** Township \_\_\_\_\_ Lot \_\_\_\_\_ Concession \_\_\_\_\_  
 County/District/Municipality \_\_\_\_\_ City/Town/Village **Ottawa** Province **Ontario** Postal Code \_\_\_\_\_  
 UTM Coordinates Zone Easting Northing Municipal Plan and Sublot Number Other  
 NAD 83 **18 43 48 75 50 19 55 1**

**Overburden and Bedrock Materials/Abandonment Sealing Record** (see instructions on the back of this form)

General Colour	Most Common Material	Other Materials	General Description	Depth (m/ft) From	Depth (m/ft) To
Brn	Silt	Clay	soft, dry	0	3.66
Gry	Clay	Silt	soft, moist	3.66	5.18
Gry	Silt	Clay	soft, wet	5.18	9.14

**Annular Space**

Depth Set at (m/ft) From	Depth Set at (m/ft) To	Type of Sealant Used (Material and Type)	Volume Placed (m <sup>3</sup> /ft <sup>3</sup> )
0	0.31	Concrete / Flushmount	
0.31	4.27	Benseal	
4.27	9.14	Sand	

**Results of Well Yield Testing**

After test of well yield, water was: <input type="checkbox"/> Clear and sand free <input type="checkbox"/> Other, specify _____	Draw Down		Recovery	
	Time (min)	Water Level (m/ft)	Time (min)	Water Level (m/ft)
If pumping discontinued, give reason: _____	Static Level			
	1		1	
	Pump intake set at (m/ft)	2	2	
	Pumping rate (l/min / GPM)	3	3	
	Duration of pumping hrs + min	4	4	
	Final water level end of pumping (m/ft)	5	5	
If flowing give rate (l/min / GPM)	10		10	
	15		15	
	20		20	
	25		25	
	30		30	
	40		40	
Recommended pump depth (m/ft)	50		50	
	60		60	
	Well production (l/min / GPM)			
Disinfected? <input type="checkbox"/> Yes <input type="checkbox"/> No				

**Method of Construction**

Cable Tool  Diamond  Public  Commercial  Not used  
 Rotary (Conventional)  Jetting  Domestic  Municipal  Dewatering  
 Rotary (Reverse)  Driving  Livestock  Test Hole  Monitoring  
 Boring  Digging  Irrigation  Cooling & Air Conditioning  
 Air percussion  Industrial  
 Other, specify **Direct Push**  Other, specify \_\_\_\_\_

**Construction Record - Casing**

Inside Diameter (cm/in)	Open Hole OR Material (Galvanized, Fibreglass, Concrete, Plastic, Steel)	Wall Thickness (cm/in)	Depth (m/ft)		Status of Well
			From	To	
4.03	PVC	0.368	0	4.57	<input type="checkbox"/> Water Supply <input type="checkbox"/> Replacement Well <input checked="" type="checkbox"/> Test Hole <input type="checkbox"/> Recharge Well <input type="checkbox"/> Dewatering Well <input checked="" type="checkbox"/> Observation and/or Monitoring Hole <input type="checkbox"/> Alteration (Construction) <input type="checkbox"/> Abandoned, Insufficient Supply <input type="checkbox"/> Abandoned, Poor Water Quality <input type="checkbox"/> Abandoned, other, specify _____ <input type="checkbox"/> Other, specify _____

**Construction Record - Screen**

Outside Diameter (cm/in)	Material (Plastic, Galvanized, Steel)	Slot No.	Depth (m/ft)	
			From	To
4.82	PVC	10	4.57	9.14

**Water Details**

Water found at Depth (m/ft)	Kind of Water:	Depth (m/ft) From	Depth (m/ft) To	Diameter (cm/in)
	<input type="checkbox"/> Fresh <input type="checkbox"/> Untested	0	9.14	8.25
	<input type="checkbox"/> Gas <input type="checkbox"/> Other, specify _____			

**Well Contractor and Well Technician Information**

Business Name of Well Contractor: **Strata Soil Sampling** Well Contractor's Licence No.: **7 2 4 1**  
 Business Address (Street Number/Name): **147-2 West Beaver Creek Rd** Municipality: **Richmond Hill**  
 Province: **Ontario** Postal Code: **L4B 1C6** Business E-mail Address: **wrecords@stratasoil.com**

Bus. Telephone No. (inc. area code): **905 764 9304** Name of Well Technician (Last Name, First Name): **Beatty Brian**  
 Well Technician's Licence No.: **3 6 1 6** Signature of Technician and/or Contractor: *[Signature]* Date Submitted: **20110416**

**Map of Well Location**

Please provide a map below following instructions on the back.

Comments: \_\_\_\_\_

Well owner's information package delivered:  Yes  No

Date Package Delivered: **20110414** Date Work Completed: **20110414**

**Ministry Use Only**  
 Audit No.: **2111751**  
 Received: **MAY 05 2011**



Address of Well Location (Street Number/Name): 30 Vanier St  
 Township: [ ] Lot: [ ] Concession: [ ]  
 County/District/Municipality: [ ] City/Town/Village: Ottawa  
 Province: Ontario Postal Code: [ ] [ ] [ ] [ ] [ ] [ ]  
 UTM Coordinates: Zone: [ ] Easting: 18434876 Northing: 5019551  
 Municipal Plan and Sublot Number: [ ] Other: [ ]

Overburden and Bedrock Materials/Abandonment Sealing Record (see instructions on the back of this form)					
General Colour	Most Common Material	Other Materials	General Description	Depth (m/ft)	
				From	To
Brn	silt	clay	soft, dry	0	3.66
Gry	clay	silt	soft, wet	3.66	7.62

Annular Space		
Depth Set at (m/ft)	Type of Sealant Used (Material and Type)	Volume Placed (m³/ft³)
0 - 0.31	Concrete / flushmant	
0.31 - 2.74	Benseal	

Results of Well Yield Testing				
After test of well yield, water was: <input type="checkbox"/> Clear and sand free <input type="checkbox"/> Other, specify _____	Draw Down		Recovery	
	Time (min)	Water Level (m/ft)	Time (min)	Water Level (m/ft)
If pumping discontinued, give reason:  Pump intake set at (m/ft)  Pumping rate (l/min / GPM)  Duration of pumping _____ hrs + _____ min  Final water level end of pumping (m/ft)  If flowing give rate (l/min / GPM)  Recommended pump depth (m/ft)  Recommended pump rate (l/min / GPM)  Well production (l/min / GPM)  Disinfected? <input type="checkbox"/> Yes <input type="checkbox"/> No	Static Level			
	1		1	
	2		2	
	3		3	
	4		4	
	5		5	
10		10		
15		15		
20		20		
25		25		
30		30		
40		40		
50		50		
60		60		

Method of Construction		Well Use		
<input type="checkbox"/> Cable Tool	<input type="checkbox"/> Diamond	<input type="checkbox"/> Public	<input type="checkbox"/> Commercial	<input type="checkbox"/> Not used
<input type="checkbox"/> Rotary (Conventional)	<input type="checkbox"/> Jetting	<input type="checkbox"/> Domestic	<input type="checkbox"/> Municipal	<input type="checkbox"/> Dewatering
<input type="checkbox"/> Rotary (Reverse)	<input type="checkbox"/> Driving	<input type="checkbox"/> Livestock	<input checked="" type="checkbox"/> Test Hole	<input checked="" type="checkbox"/> Monitoring
<input type="checkbox"/> Boring	<input type="checkbox"/> Digging	<input type="checkbox"/> Irrigation	<input type="checkbox"/> Cooling & Air Conditioning	
<input type="checkbox"/> Air percussion		<input type="checkbox"/> Industrial		
<input checked="" type="checkbox"/> Other, specify Direct Push		<input type="checkbox"/> Other, specify _____		

Construction Record - Casing				Status of Well	
Inside Diameter (cm/in)	Open Hole OR Material (Galvanized, Fibreglass, Concrete, Plastic, Steel)	Wall Thickness (cm/in)	Depth (m/ft)		<input type="checkbox"/> Water Supply <input type="checkbox"/> Replacement Well <input checked="" type="checkbox"/> Test Hole <input type="checkbox"/> Recharge Well <input type="checkbox"/> Dewatering Well <input checked="" type="checkbox"/> Observation and/or Monitoring Hole <input type="checkbox"/> Alteration (Construction) <input type="checkbox"/> Abandoned, Insufficient Supply <input type="checkbox"/> Abandoned, Poor Water Quality <input type="checkbox"/> Abandoned, other, specify _____ <input type="checkbox"/> Other, specify _____
			From	To	
4.03	PVC	0.368	0	3.1	

Construction Record - Screen					
Outside Diameter (cm/in)	Material (Plastic, Galvanized, Steel)	Slot No.	Depth (m/ft)		<input type="checkbox"/> Other, specify _____
			From	To	
4.82	PVC	10	3.1	7.62	

Water Details		Hole Diameter	
Water found at Depth (m/ft) <input type="checkbox"/> Gas <input type="checkbox"/> Other, specify _____	Kind of Water: <input type="checkbox"/> Fresh <input type="checkbox"/> Untested	Depth (m/ft) From: 0 To: 7.62	Diameter (cm/in): 8.25
Water found at Depth (m/ft) <input type="checkbox"/> Gas <input type="checkbox"/> Other, specify _____	Kind of Water: <input type="checkbox"/> Fresh <input type="checkbox"/> Untested		
Water found at Depth (m/ft) <input type="checkbox"/> Gas <input type="checkbox"/> Other, specify _____	Kind of Water: <input type="checkbox"/> Fresh <input type="checkbox"/> Untested		

**Well Contractor and Well Technician Information**

Business Name of Well Contractor: Strata Soil Sampling Inc. Well Contractor's Licence No.: 7241  
 Business Address (Street Number/Name): 147-2 West Beaver Creek Rd. Municipality: Richmond Hill  
 Province: Ontario Postal Code: L4B1C6 Business E-mail Address: wrecords@stratasoil.com  
 Bus. Telephone No. (inc. area code): 9057649304 Name of Well Technician (Last Name, First Name): Beatty Brian  
 Well Technician's Licence No.: 3616 Signature of Technician and/or Contractor: [Signature] Date Submitted: 20110426

**Map of Well Location**

Please provide a map below following instructions on the back.

Comments: [ ]

Well owner's information package delivered <input type="checkbox"/> Yes <input type="checkbox"/> No	Date Package Delivered: YYY Y MM DD 2011 04 26	Date Work Completed: 2011 04 26
Ministry Use Only		Audit No. z111749
Received		MAY 05 2011



Measurements recorded in:  Metric  Imperial

Address of Well Location (Street Number/Name): 30 Vanier Rd  
 Township: \_\_\_\_\_ Lot: \_\_\_\_\_ Concession: \_\_\_\_\_  
 County/District/Municipality: \_\_\_\_\_ City/Town/Village: Ottawa Province: Ontario Postal Code: \_\_\_\_\_  
 UTM Coordinates: Zone: \_\_\_\_\_ Easting: 18434879 Northing: 5019571 Municipal Plan and Sublot Number: \_\_\_\_\_ Other: \_\_\_\_\_

Overburden and Bedrock Materials/Abandonment Sealing Record (see instructions on the back of this form)				
General Colour	Most Common Material	Other Materials	General Description	Depth (m/ft) From To
BLK	Top Soil		Soft, dry	0 to 0.61
GRY	Clay	sand	hard, dry	0.61 to 4.27
GRY	Clay		Soft, wet	4.27 to 7.62

Annular Space		
Depth Set at (m/ft) From To	Type of Sealant Used (Material and Type)	Volume Placed (m <sup>3</sup> /ft <sup>3</sup> )
0 to 0.31	Concrete Flashmound	
0.31 to 2.74	Bensal	
2.74 to 7.62	Sand	

Results of Well Yield Testing				
After test of well yield, water was: <input type="checkbox"/> Clear and sand free <input type="checkbox"/> Other, specify _____	Draw Down		Recovery	
	Time (min)	Water Level (m/ft)	Time (min)	Water Level (m/ft)
If pumping discontinued, give reason:  Pump intake set at (m/ft)  Pumping rate (l/min / GPM)  Duration of pumping ____ hrs + ____ min  Final water level end of pumping (m/ft)  If flowing give rate (l/min / GPM)  Recommended pump depth (m/ft)  Recommended pump rate (l/min / GPM)  Well production (l/min / GPM)  Disinfected? <input type="checkbox"/> Yes <input type="checkbox"/> No	Static Level			
	1		1	
	2		2	
	3		3	
	4		4	
	5		5	
10		10		
15		15		
20		20		
25		25		
30		30		
40		40		
50		50		
60		60		

Method of Construction		Well Use	
<input type="checkbox"/> Cable Tool	<input type="checkbox"/> Diamond	<input type="checkbox"/> Public	<input type="checkbox"/> Commercial
<input type="checkbox"/> Rotary (Conventional)	<input type="checkbox"/> Jetting	<input type="checkbox"/> Domestic	<input type="checkbox"/> Municipal
<input type="checkbox"/> Rotary (Reverse)	<input type="checkbox"/> Driving	<input type="checkbox"/> Livestock	<input checked="" type="checkbox"/> Test Hole
<input type="checkbox"/> Boring	<input type="checkbox"/> Digging	<input type="checkbox"/> Irrigation	<input checked="" type="checkbox"/> Monitoring
<input type="checkbox"/> Air percussion		<input type="checkbox"/> Industrial	<input type="checkbox"/> Cooling & Air Conditioning
<input checked="" type="checkbox"/> Other, specify <u>direct Push</u>		<input type="checkbox"/> Other, specify _____	

Construction Record - Casing				Status of Well	
Inside Diameter (cm/in)	Open Hole OR Material (Galvanized, Fibreglass, Concrete, Plastic, Steel)	Wall Thickness (cm/in)	Depth (m/ft)		<input type="checkbox"/> Water Supply <input type="checkbox"/> Replacement Well <input checked="" type="checkbox"/> Test Hole <input type="checkbox"/> Recharge Well <input type="checkbox"/> Dewatering Well <input checked="" type="checkbox"/> Observation and/or Monitoring Hole <input type="checkbox"/> Alteration (Construction) <input type="checkbox"/> Abandoned, Insufficient Supply <input type="checkbox"/> Abandoned, Poor Water Quality <input type="checkbox"/> Abandoned, other, specify _____ <input type="checkbox"/> Other, specify _____
			From	To	
4.03	PVC	.368	0	3.1	

Construction Record - Screen					
Outside Diameter (cm/in)	Material (Plastic, Galvanized, Steel)	Slot No.	Depth (m/ft)		<input type="checkbox"/> Other, specify _____
			From	To	
4.82	PVC	10	3.1	7.62	

Water Details		Hole Diameter	
Water found at Depth (m/ft) <input type="checkbox"/> Gas <input type="checkbox"/> Other, specify _____	Kind of Water: <input type="checkbox"/> Fresh <input type="checkbox"/> Untested	Depth (m/ft) From To	Diameter (cm/in)
Water found at Depth (m/ft) <input type="checkbox"/> Gas <input type="checkbox"/> Other, specify _____	Kind of Water: <input type="checkbox"/> Fresh <input type="checkbox"/> Untested	0	7.62
Water found at Depth (m/ft) <input type="checkbox"/> Gas <input type="checkbox"/> Other, specify _____	Kind of Water: <input type="checkbox"/> Fresh <input type="checkbox"/> Untested		8.25

**Well Contractor and Well Technician Information**

Business Name of Well Contractor: Strata soil Sampling Well Contractor's Licence No.: 7241  
 Business Address (Street Number/Name): 147-2 West Beaver Creek Rd Municipality: Richmond Hill  
 Province: Ontario Postal Code: L4B1C6 Business E-mail Address: wrecords@stratasoil.com  
 Bus. Telephone No. (inc. area code): 9057649304 Name of Well Technician (Last Name, First Name): Beatty Brian  
 Well Technician's Licence No.: 3616 Signature of Technician and/or Contractor: [Signature] Date Submitted: 20110466

**Map of Well Location**

Please provide a map below following instructions on the back.

Comments: \_\_\_\_\_

Well owner's information package delivered <input type="checkbox"/> Yes <input type="checkbox"/> No	Date Package Delivered YYYYMMDD	Ministry Use Only Audit No. <u>2111745</u> Received
	Date Work Completed YYYYMMDD	



Measurements recorded in:  Metric  Imperial

Address of Well Location (Street Number/Name) **30 Vanier Rd** Township \_\_\_\_\_ Lot \_\_\_\_\_ Concession \_\_\_\_\_  
 County/District/Municipality \_\_\_\_\_ City/Town/Village **Ottawa** Province **Ontario** Postal Code \_\_\_\_\_  
 UTM Coordinates Zone Easting Northing Municipal Plan and Sublot Number Other  
 NAD 83 **184348745019571**

**Overburden and Bedrock Materials/Abandonment Sealing Record** (see instructions on the back of this form)

General Colour	Most Common Material	Other Materials	General Description	Depth (m/ft)	
				From	To
Blk	Top soil		soft, dry	0	.61
brn	silt	clay	soft, dry	.61	3.66
Gr	silt	clay	soft, wet	3.66	7.62

**Annular Space**

Depth Set at (m/ft)	Type of Sealant Used (Material and Type)	Volume Placed (m <sup>3</sup> /ft <sup>3</sup> )
0 to .31	Concrete / flushmount	
.31 to 2.74	Benseal	
2.74 to 7.62	Sand	

**Results of Well Yield Testing**

After test of well yield, water was: <input type="checkbox"/> Clear and sand free <input type="checkbox"/> Other, specify _____	Draw Down		Recovery	
	Time (min)	Water Level (m/ft)	Time (min)	Water Level (m/ft)
If pumping discontinued, give reason: Pump intake set at (m/ft) Pumping rate (l/min / GPM) Duration of pumping _____ hrs + _____ min Final water level end of pumping (m/ft) If flowing give rate (l/min / GPM) Recommended pump depth (m/ft) Recommended pump rate (l/min / GPM) Well production (l/min / GPM) Disinfected? <input type="checkbox"/> Yes <input type="checkbox"/> No	Static Level			
	1		1	
	2		2	
	3		3	
	4		4	
	5		5	
	10		10	
	15		15	
	20		20	
	25		25	
	30		30	
	40		40	
	50		50	
	60		60	

**Method of Construction**

Cable Tool  Diamond  Public  Commercial  Not used  
 Rotary (Conventional)  Jetting  Domestic  Municipal  Dewatering  
 Rotary (Reverse)  Driving  Livestock  Test Hole  Monitoring  
 Boring  Digging  Irrigation  Cooling & Air Conditioning  
 Air percussion  Industrial  
 Other, specify **Direct Push**  Other, specify \_\_\_\_\_

**Construction Record - Casing**

Inside Diameter (cm/in)	Open Hole OR Material (Galvanized, Fibreglass, Concrete, Plastic, Steel)	Wall Thickness (cm/in)	Depth (m/ft)		Status of Well
			From	To	
4.03	PVC	.368	0	3.1	<input type="checkbox"/> Water Supply <input type="checkbox"/> Replacement Well <input checked="" type="checkbox"/> Test Hole <input type="checkbox"/> Recharge Well <input type="checkbox"/> Dewatering Well <input checked="" type="checkbox"/> Observation and/or Monitoring Hole <input type="checkbox"/> Alteration (Construction) <input type="checkbox"/> Abandoned, Insufficient Supply <input type="checkbox"/> Abandoned, Poor Water Quality <input type="checkbox"/> Abandoned, other, specify _____ <input type="checkbox"/> Other, specify _____

**Construction Record - Screen**

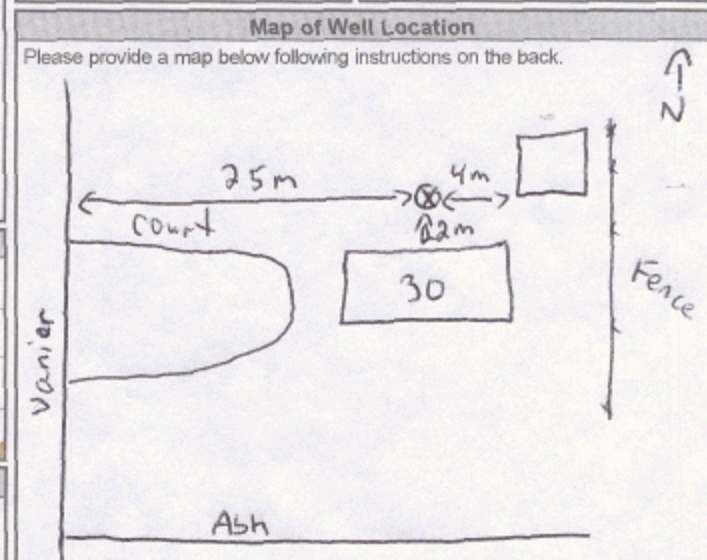
Outside Diameter (cm/in)	Material (Plastic, Galvanized, Steel)	Slot No.	Depth (m/ft)	
			From	To
4.82	PVC	10	3.1	7.62

**Water Details**

Water found at Depth (m/ft)	Kind of Water: <input type="checkbox"/> Fresh <input type="checkbox"/> Untested <input type="checkbox"/> Gas <input type="checkbox"/> Other, specify _____	Hole Diameter
0		Depth (m/ft) From 0 To 7.62 Diameter (cm/in) 8.25

**Well Contractor and Well Technician Information**

Business Name of Well Contractor: **Strata soil sampling** Well Contractor's Licence No.: **7241**  
 Business Address (Street Number/Name): **147-2 West Beaver Creek Rd** Municipality: **Richmond Hill**  
 Province: **ON** Postal Code: **L4B1C6** Business E-mail Address: **wrecords@stratasoil.com**  
 Bus. Telephone No. (inc. area code): **9057649304** Name of Well Technician (Last Name, First Name): **Betty Brian**  
 Well Technician's Licence No.: **3616** Signature of Technician and/or Contractor: *[Signature]* Date Submitted: **20110405**



Comments: \_\_\_\_\_

Well owner's information package delivered <input type="checkbox"/> Yes <input type="checkbox"/> No	Date Package Delivered	Ministry Use Only Audit No. <b>2111746</b> Resolved <b>MAY 05 2011</b>
	Date Work Completed	

Date Work Completed: **20110405**



A104681

Measurements recorded in:  Metric  Imperial

Address of Well Location (Street Number/Name): 30 Vanier Dr.  
 Township: \_\_\_\_\_ Lot: \_\_\_\_\_ Concession: \_\_\_\_\_  
 County/District/Municipality: \_\_\_\_\_ City/Town/Village: Ottawa Province: Ontario Postal Code: \_\_\_\_\_  
 UTM Coordinates: Zone Easting Northing: NAD 83 18 434859 5019562  
 Municipal Plan and Sublot Number: \_\_\_\_\_ Other: \_\_\_\_\_

**Overburden and Bedrock Materials/Abandonment Sealing Record** (see instructions on the back of this form)

General Colour	Most Common Material	Other Materials	General Description	Depth (m/ft) From To

**Annular Space**

Depth Set at (m/ft) From To	Type of Sealant Used (Material and Type)	Volume Placed (m <sup>3</sup> /ft <sup>3</sup> )
0 2.44	bentonite	
0 .31	concrete	
.31 2.44	bentonite	
2.44 7.62	grout slurry	

**Method of Construction**

Cable Tool  Diamond  Rotary (Conventional)  Jetting  Rotary (Reverse)  Driving  Boring  Digging  Air percussion  Other, specify \_\_\_\_\_

**Well Use**

Public  Domestic  Livestock  Irrigation  Industrial  Other, specify \_\_\_\_\_

Commercial  Municipal  Test Hole  Cooling & Air Conditioning  Not used  Dewatering  Monitoring

**Construction Record - Casing**

Inside Diameter (cm/in)	Open Hole OR Material (Galvanized, Fibreglass, Concrete, Plastic, Steel)	Wall Thickness (cm/in)	Depth (m/ft)		Status of Well
			From	To	
4.03	PVC	.368	0	6.1	<input type="checkbox"/> Water Supply <input type="checkbox"/> Replacement Well <input type="checkbox"/> Test Hole <input type="checkbox"/> Recharge Well <input type="checkbox"/> Dewatering Well <input type="checkbox"/> Observation and/or Monitoring Hole <input type="checkbox"/> Alteration (Construction) <input type="checkbox"/> Abandoned, Insufficient Supply <input type="checkbox"/> Abandoned, Poor Water Quality <input checked="" type="checkbox"/> Abandoned, other, specify Not Needed <input type="checkbox"/> Other, specify _____

**Construction Record - Screen**

Outside Diameter (cm/in)	Material (Plastic, Galvanized, Steel)	Slot No.	Depth (m/ft)		Status of Well
			From	To	
4.82	PVC	10	6.1	7.62	<input type="checkbox"/> Water Supply <input type="checkbox"/> Replacement Well <input type="checkbox"/> Test Hole <input type="checkbox"/> Recharge Well <input type="checkbox"/> Dewatering Well <input type="checkbox"/> Observation and/or Monitoring Hole <input type="checkbox"/> Alteration (Construction) <input type="checkbox"/> Abandoned, Insufficient Supply <input type="checkbox"/> Abandoned, Poor Water Quality <input checked="" type="checkbox"/> Abandoned, other, specify Not Needed <input type="checkbox"/> Other, specify _____

**Water Details**

Water found at Depth (m/ft)	Kind of Water: <input type="checkbox"/> Fresh <input type="checkbox"/> Untested <input type="checkbox"/> Gas <input type="checkbox"/> Other, specify _____	Depth (m/ft) From To	Diameter (cm/in)
0 2.44		0 2.44	11.43

**Well Contractor and Well Technician Information**

Business Name of Well Contractor: Strata Drilling Well Contractor's Licence No.: 7 2 4 1  
 Business Address (Street Number/Name): 147-2 W. Beaver Creek Municipality: Richmond Hill  
 Province: ON Postal Code: L4B 1C6 Business E-mail Address: wrecords@strata.soil.com

Bus. Telephone No. (inc. area code): 416 576 4930 Name of Well Technician (Last Name, First Name): McCoy, James  
 Well Technician's Licence No.: 3656 Signature of Technician and/or Contractor: \_\_\_\_\_ Date Submitted: 2012 05 18

**Results of Well Yield Testing**

After test of well yield, water was: <input type="checkbox"/> Clear and sand free <input type="checkbox"/> Other, specify _____	Draw Down		Recovery	
	Time (min)	Water Level (m/ft)	Time (min)	Water Level (m/ft)
If pumping discontinued, give reason:  Pump intake set at (m/ft)  Pumping rate (l/min / GPM)  Duration of pumping _____ hrs + _____ min Final water level end of pumping (m/ft)  If flowing give rate (l/min / GPM)  Recommended pump depth (m/ft)  Recommended pump rate (l/min / GPM)  Well production (l/min / GPM)  Disinfected? <input type="checkbox"/> Yes <input type="checkbox"/> No	Static Level			
	1		1	
	2		2	
	3		3	
	4		4	
	5		5	
10		10		
15		15		
20		20		
25		25		
30		30		
40		40		
50		50		
60		60		

**Map of Well Location**

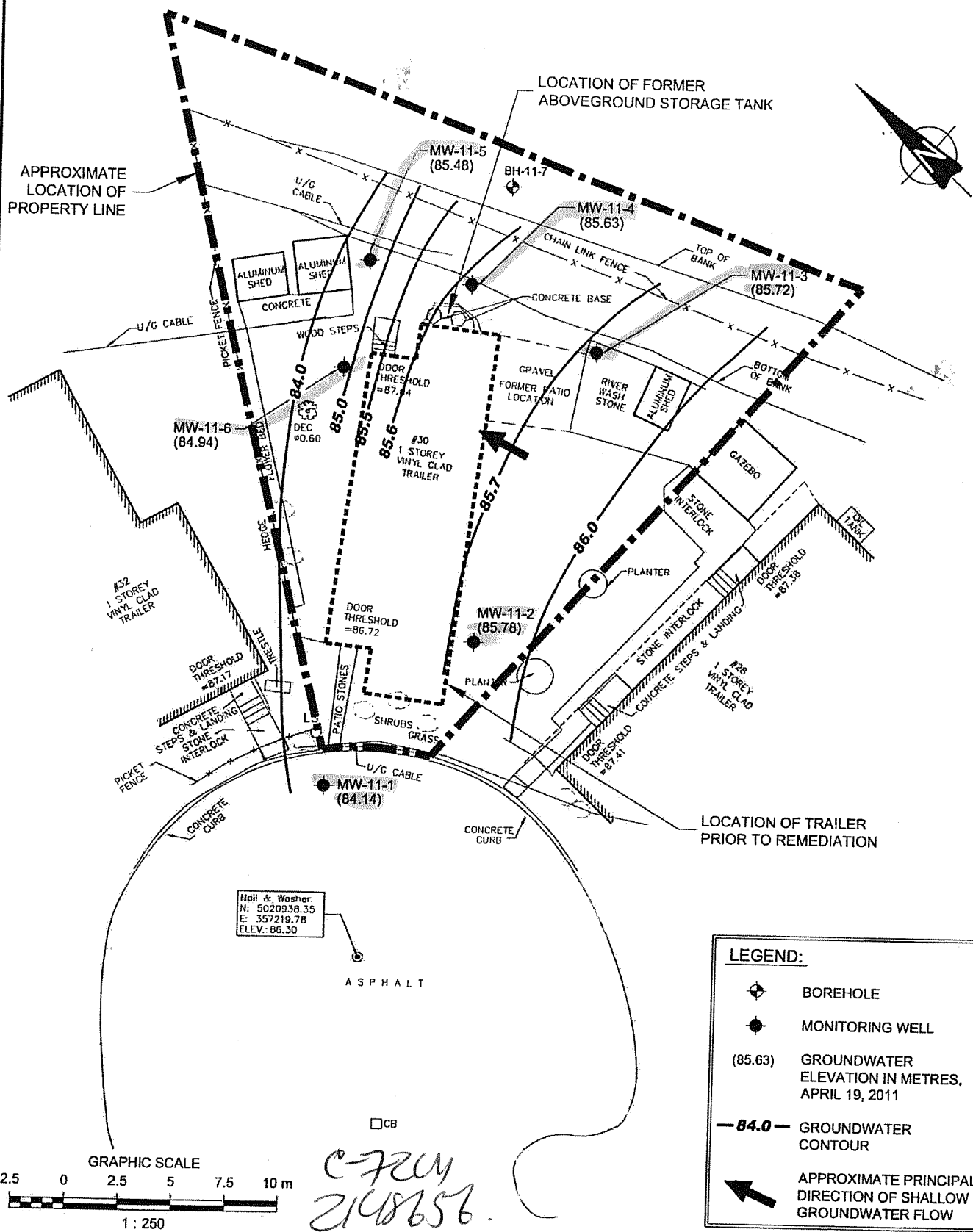
Please provide a map below following instructions on the back.

See Map  
MW-11-1

Well owner's information package delivered:  Yes  No Date Package Delivered: Y Y Y Y M M D D D D  
 Date Work Completed: 2012 05 18

**Ministry Use Only**  
 Audit No.: z 148656  
 JUN 19 2012  
 Received



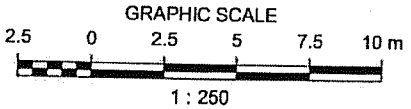


Hall & Washer  
 N: 5020938.35  
 E: 357219.78  
 ELEV.: 86.30

*C-7204  
 2148656*

**LEGEND:**

- BOREHOLE
- MONITORING WELL
- (85.63) GROUNDWATER ELEVATION IN METRES, APRIL 19, 2011
- GROUNDWATER CONTOUR
- APPROXIMATE PRINCIPAL DIRECTION OF SHALLOW GROUNDWATER FLOW



NOTE: THIS DRAWING ILLUSTRATES SUPPORTING INFORMATION SPECIFIC TO A STANTEC CONSULTING LTD. REPORT AND MUST NOT BE USED FOR OTHER PURPOSES.

**PIEZOMETRIC ELEVATIONS, APRIL 19, 2011**  
 PHASE II ESA AND REMEDIAL EXCAVATION  
 30 VANIER ROAD, OTTAWA, ONTARIO

Client: LLOYD AND SHARON BOX  
 Stantec Consulting Ltd. © 2011

Job No.:	122510512
Scale:	1 : 250
Date:	11/07/13
Dwn. By:	GBB
App'd By:	<i>[Signature]</i>

Dwg. No.: **3**

**Stantec**

JUN 19 2012

T:\Autocad\Drawings\Project Drawings\2011122510512122510512-2-5 (205).dwg PRINTED: Jul 13, 2011

A102963

S-12572

Measurements recorded in:  Metric  Imperial

Address of Well Location (Street Number/Name): **30 Vanier Dr.**

County/District/Municipality: \_\_\_\_\_ City/Town/Village: **Ottawa** Province: **Ontario** Postal Code: \_\_\_\_\_

UTM Coordinates: Zone **18R** Easting **434883** Northing **5019566** Municipal Plan and Sublot Number: \_\_\_\_\_

**Overburden and Bedrock Materials/Abandonment Sealing Record** (see instructions on the back of this form)

General Colour	Most Common Material	Other Materials	General Description	Depth (m/ft)
				From To

**Annular Space**

Depth Set at (m/ft)	Type of Sealant Used (Material and Type)	Volume Placed (m³/ft³)
From To		
0 1.52	bentonite	
1.52 7.62	grout slurry	

**Method of Construction**

Cable Tool  Diamond  Rotary (Conventional)  Jetting  Rotary (Reverse)  Driving  Boring  Digging  Air percussion  Other, specify \_\_\_\_\_

**Well Use**

Public  Commercial  Not used  Domestic  Municipal  Dewatering  Livestock  Test Hole  Monitoring  Irrigation  Cooling & Air Conditioning  Industrial  Other, specify \_\_\_\_\_

**Construction Record - Casing**

Inside Diameter (cm/in)	Open Hole OR Material (Galvanized, Fibreglass, Concrete, Plastic, Steel)	Wall Thickness (cm/in)	Depth (m/ft)	
			From	To
4.03	PVC	.368	0	4.57

**Status of Well**

Water Supply  Replacement Well  Test Hole  Recharge Well  Dewatering Well  Observation and/or Monitoring Hole  Alteration (Construction)  Abandoned, Insufficient Supply  Abandoned, Poor Water Quality  Abandoned, other, specify **Not needed**  Other, specify \_\_\_\_\_

**Construction Record - Screen**

Outside Diameter (cm/in)	Material (Plastic, Galvanized, Steel)	Slot No.	Depth (m/ft)	
			From	To
4.82	PVC	10	4.57	9.14

**Water Details**

Water found at Depth (m/ft)	Kind of Water: <input type="checkbox"/> Fresh <input type="checkbox"/> Untested <input type="checkbox"/> Gas <input type="checkbox"/> Other, specify _____
0	
9.14	

**Hole Diameter**

Depth (m/ft)	Diameter (cm/in)
From To	
0 9.14	4.82

**Well Contractor and Well Technician Information**

Business Name of Well Contractor: **Strata Drilling Group** Well Contractor's Licence No.: **7241**

Business Address (Street Number/Name): **147-2 W. Beaver Creek** Municipality: **Richmond Hill**

Province: **ON** Postal Code: **L4B1C6** Business E-mail Address: **wrecords@stratasoil.com**

Bus. Telephone No. (inc. area code): **9057649304** Name of Well Technician (Last Name, First Name): **McCoy, James**

Well Technician's Licence No.: **3656** Signature of Technician and/or Contractor: \_\_\_\_\_ Date Submitted: **20120518**

**Results of Well Yield Testing**

After test of well yield, water was:  Clear and sand free  Other, specify \_\_\_\_\_

If pumping discontinued, give reason: \_\_\_\_\_

Pump intake set at (m/ft): \_\_\_\_\_

Pumping rate (l/min / GPM): \_\_\_\_\_

Duration of pumping: \_\_\_\_\_ hrs + \_\_\_\_\_ min

Final water level end of pumping (m/ft): \_\_\_\_\_

If flowing give rate (l/min / GPM): \_\_\_\_\_

Time (min)	Draw Down		Recovery	
	Water Level (m/ft)	Time (min)	Water Level (m/ft)	Time (min)
1		1		
2		2		
3		3		
4		4		
5		5		
10		10		
15		15		
20		20		
25		25		
30		30		
40		40		
50		50		
60		60		

**Map of Well Location**

Please provide a map below following instructions on the back.

*See Map MW11-3*

Well owner's information package delivered:  Yes  No


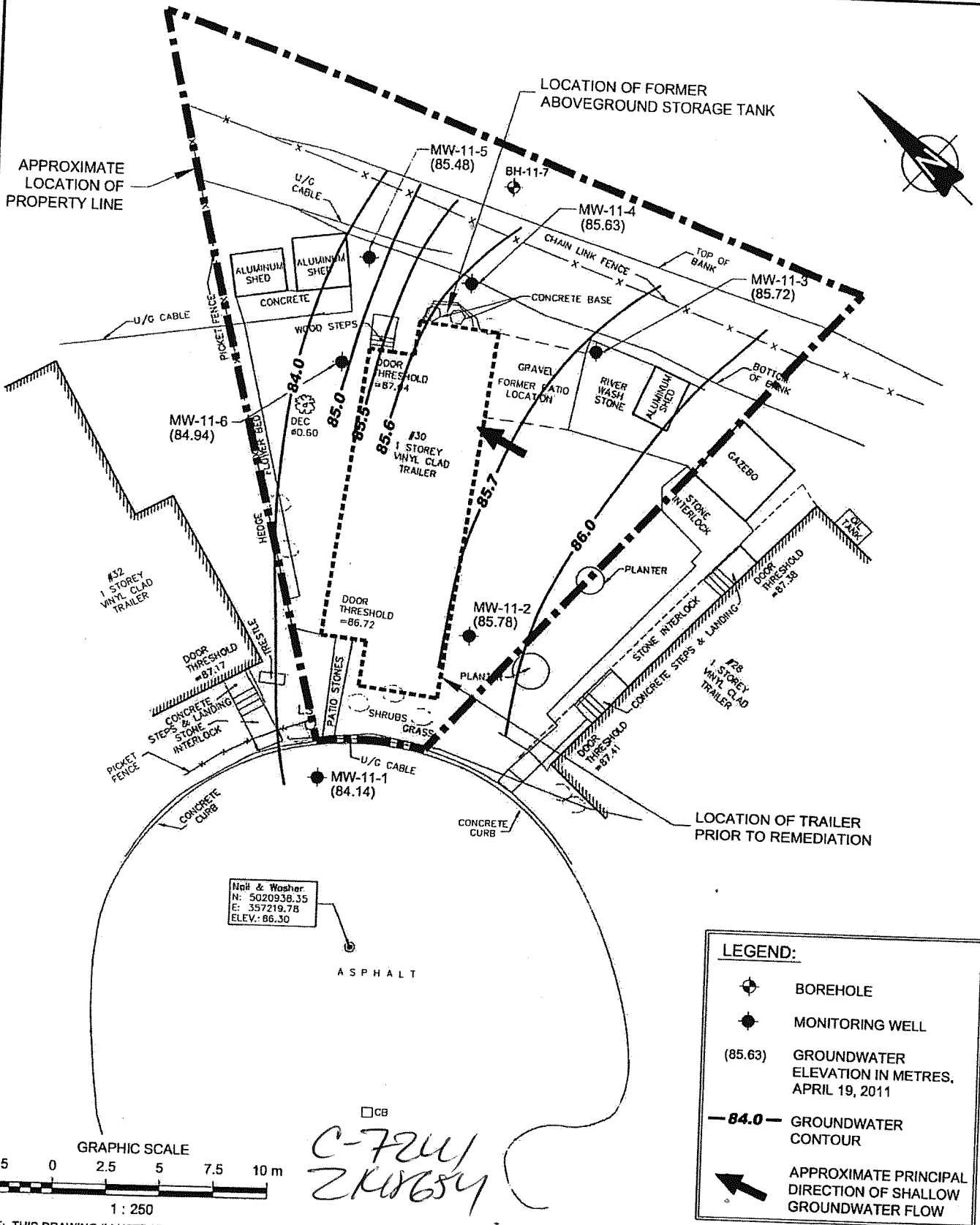
Date Package Delivered: **20120516**

Date Work Completed: **20120516**

**Ministry Use Only**

Audit No.: **2148654**

Received: **JUN 19 2012**



*C-7244  
ZK18654*

NOTE: THIS DRAWING ILLUSTRATES SUPPORTING INFORMATION SPECIFIC TO A STANTEC CONSULTING LTD. REPORT AND MUST NOT BE USED FOR OTHER PURPOSES.

**PIEZOMETRIC ELEVATIONS, APRIL 19, 2011**  
 PHASE II ESA AND REMEDIAL EXCAVATION  
 30 VANIER ROAD, OTTAWA, ONTARIO

Client: LLOYD AND SHARON BOX  
 Stantec Consulting Ltd. © 2011

Job No.:	122510512
Scale:	1 : 250
Date:	11/07/13
Dwn. By:	GBB
App'd By:	<i>[Signature]</i>

Dwg. No.: **3**

**Stantec**

JUN 19 2012

T:\AutoCAD\Drawings\Project Drawings\2011\122510512\122510512-2-5 (205).dwg PRINTED: Jul 13, 2011

Measurements recorded in:  Metric  Imperial

A111536

Page \_\_\_\_\_ of \_\_\_\_\_

Address of Well Location (Street Number/Name) 30 Vanier Dr.		Township	Lot	Concession
County/District/Municipality		City/Town/Village Ottawa	Province Ontario	Postal Code
UTM Coordinates	Zone Easting	Northing	Municipal Plan and Sublot Number	
NAD 83	18434881	5019574		

Overburden and Bedrock Materials/Abandonment Sealing Record (see instructions on the back of this form)				
General Colour	Most Common Material	Other Materials	General Description	Depth (m/ft) From To

Annular Space			
Depth Set at (m/ft) From To	Type of Sealant Used (Material and Type)	Volume Placed (m³/ft³)	
0 1.52	bentonite		
1.52 7.62	grout slurry		

Method of Construction	Well Use
<input type="checkbox"/> Cable Tool <input type="checkbox"/> Rotary (Conventional) <input type="checkbox"/> Rotary (Reverse) <input type="checkbox"/> Boring <input type="checkbox"/> Air percussion <input type="checkbox"/> Other, specify _____	<input type="checkbox"/> Diamond <input type="checkbox"/> Jetting <input type="checkbox"/> Driving <input type="checkbox"/> Digging <input type="checkbox"/> Public <input type="checkbox"/> Domestic <input type="checkbox"/> Livestock <input type="checkbox"/> Irrigation <input type="checkbox"/> Industrial <input type="checkbox"/> Other, specify _____
<input type="checkbox"/> Commercial <input type="checkbox"/> Municipal <input type="checkbox"/> Test Hole <input type="checkbox"/> Cooling & Air Conditioning	<input type="checkbox"/> Not used <input type="checkbox"/> Dewatering <input checked="" type="checkbox"/> Monitoring

Construction Record - Casing			Status of Well	
Inside Diameter (cm/in)	Open Hole OR Material (Galvanized, Fibreglass, Concrete, Plastic, Steel)	Wall Thickness (cm/in)	Depth (m/ft) From To	
4.03	PVC	.368		<input type="checkbox"/> Water Supply <input type="checkbox"/> Replacement Well <input type="checkbox"/> Test Hole <input type="checkbox"/> Recharge Well <input type="checkbox"/> Dewatering Well <input type="checkbox"/> Observation and/or Monitoring Hole <input type="checkbox"/> Alteration (Construction) <input type="checkbox"/> Abandoned, Insufficient Supply <input type="checkbox"/> Abandoned, Poor Water Quality <input checked="" type="checkbox"/> Abandoned, other, specify <b>Not Needed</b> <input type="checkbox"/> Other, specify _____

Construction Record - Screen			
Outside Diameter (cm/in)	Material (Plastic, Galvanized, Steel)	Slot No.	Depth (m/ft) From To
4.82	PVC	10	7.62

Water Details		Hole Diameter	
Water found at Depth (m/ft)	Kind of Water: <input type="checkbox"/> Fresh <input type="checkbox"/> Untested <input type="checkbox"/> Gas <input type="checkbox"/> Other, specify _____	Depth (m/ft) From To	Diameter (cm/in)
		0 7.62	4.82

Well Contractor and Well Technician Information			
Business Name of Well Contractor strate Drilling Group		Well Contractor's Licence No. 7 2 4 1	
Business Address (Street Number/Name) 147-2 W. Beaver creek		Municipality Richmondhill	
Province ON	Postal Code L4B1C6	Business E-mail Address wrecords@stratesoil.com	

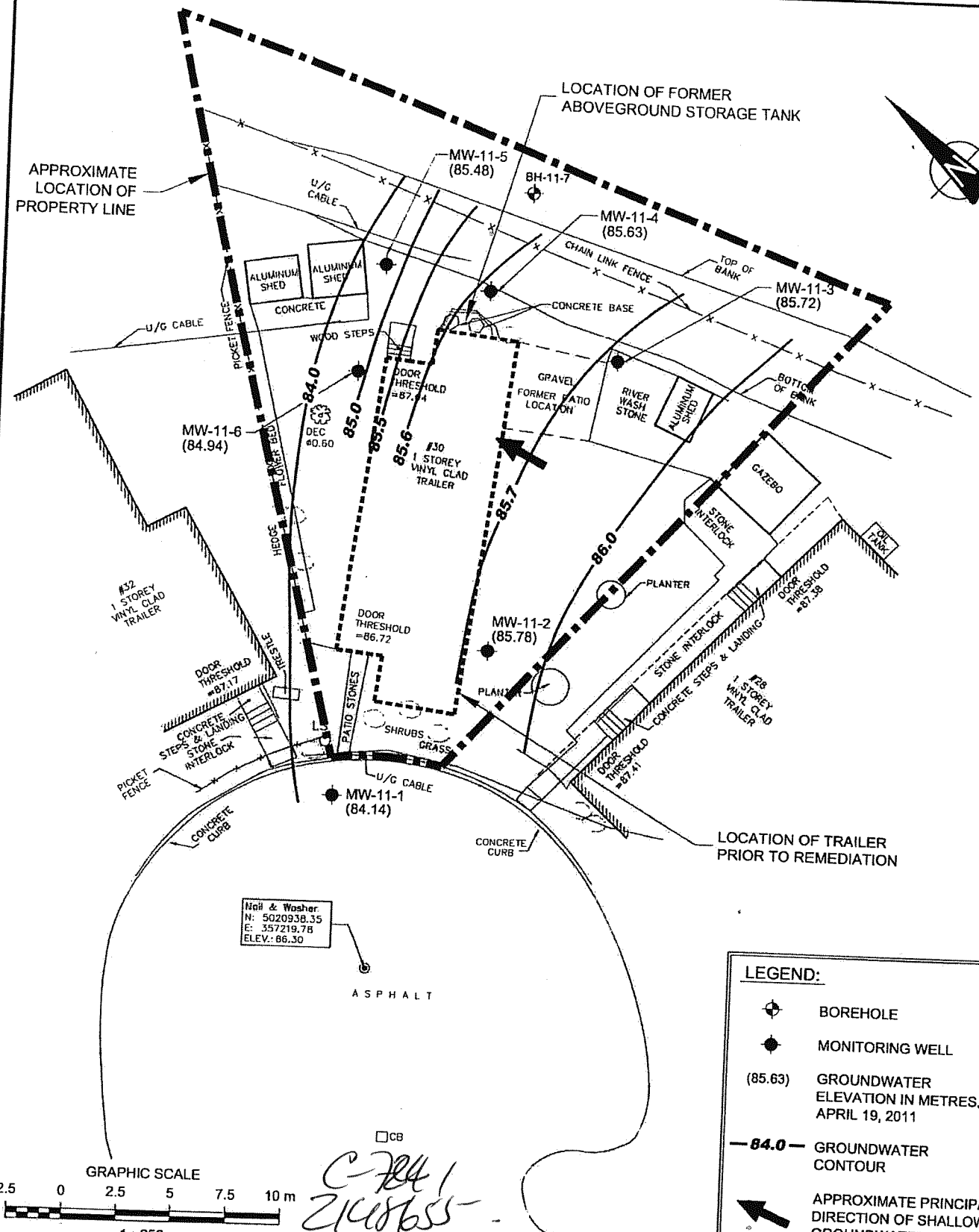
Bus. Telephone No. (inc. area code) 910 576 49304	Name of Well Technician (Last Name, First Name) McCoy, James	Well Technician's Licence No. 3 6 5 6	Signature of Technician and/or Contractor 	Date Submitted 20120518
--	---	--	---	----------------------------

Results of Well Yield Testing				
After test of well yield, water was: <input type="checkbox"/> Clear and sand free <input type="checkbox"/> Other, specify _____	Draw Down		Recovery	
	Time (min)	Water Level (m/ft)	Time (min)	Water Level (m/ft)
If pumping discontinued, give reason: Static Level	1		1	
	2		2	
	3		3	
	4		4	
	5		5	
	10		10	
If flowing give rate (l/min / GPM)	15		15	
	20		20	
	25		25	
	30		30	
	40		40	
	50		50	
Recommended pump depth (m/ft)	60		60	
Recommended pump rate (l/min / GPM)				
Well production (l/min / GPM)				
Disinfected? <input type="checkbox"/> Yes <input type="checkbox"/> No				

Map of Well Location	
Please provide a map below following instructions on the back.	
<p>See Map MW-11-5</p>	
Comments:	


Well owner's information package delivered <input type="checkbox"/> Yes <input type="checkbox"/> No	Date Package Delivered Y Y Y Y M M D D 20120516	Date Work Completed 20120516	<b>Ministry Use Only</b> Audit No. 2148655 JUN 19 2012 Received
--	---	---------------------------------	---





**LEGEND:**

- BOREHOLE
- MONITORING WELL
- (85.63) GROUNDWATER ELEVATION IN METRES, APRIL 19, 2011
- 84.0 GROUNDWATER CONTOUR
- APPROXIMATE PRINCIPAL DIRECTION OF SHALLOW GROUNDWATER FLOW



*C-741  
2148655*

NOTE: THIS DRAWING ILLUSTRATES SUPPORTING INFORMATION SPECIFIC TO A STANTEC CONSULTING LTD. REPORT AND MUST NOT BE USED FOR OTHER PURPOSES.

**PIEZOMETRIC ELEVATIONS, APRIL 19, 2011**  
 PHASE II ESA AND REMEDIAL EXCAVATION  
 30 VANIER ROAD, OTTAWA, ONTARIO

Client: LLOYD AND SHARON BOX  
 Stantec Consulting Ltd. © 2011

Job No.:	122510512
Scale:	1 : 250
Date:	11/07/13
Dwn. By:	GBB
App'd By:	<i>[Signature]</i>

Dwg. No.: 3

**Stantec**

JUN 19 2012

T:\Autocad\Drawings\Project Drawings\2011\122510512\122510512-2-5 (2015).dwg PRINTED: Jul 13, 2011

A111535

Measurements recorded in:  Metric  Imperial

Address of Well Location (Street Number/Name): 30 Vanier Dr.  
 Township: \_\_\_\_\_ Lot: \_\_\_\_\_ Concession: \_\_\_\_\_  
 County/District/Municipality: \_\_\_\_\_ City/Town/Village: Ottawa  
 Province: Ontario Postal Code: \_\_\_\_\_  
 UTM Coordinates: Zone Easting Northing: NAD 83 18 434874 5019569  
 Municipal Plan and Sublot Number: \_\_\_\_\_ Other: \_\_\_\_\_

**Overburden and Bedrock Materials/Abandonment Sealing Record** (see instructions on the back of this form)

General Colour	Most Common Material	Other Materials	General Description	Depth (m/ft) From To

**Annular Space**

Depth Set at (m/ft) From To	Type of Sealant Used (Material and Type)	Volume Placed (m <sup>3</sup> /ft <sup>3</sup> )
0 1.59	bentonite	
1.52 7.62	grout slurry	

**Method of Construction**

Cable Tool  Diamond  
 Rotary (Conventional)  Jetting  
 Rotary (Reverse)  Driving  
 Boring  Digging  
 Air percussion  
 Other, specify \_\_\_\_\_

**Well Use**

Public  Commercial  Not used  
 Domestic  Municipal  Dewatering  
 Livestock  Test Hole  Monitoring  
 Irrigation  Cooling & Air Conditioning  
 Industrial  
 Other, specify \_\_\_\_\_

**Construction Record - Casing**

Inside Diameter (cm/in)	Open Hole OR Material (Galvanized, Fibreglass, Concrete, Plastic, Steel)	Wall Thickness (cm/in)	Depth (m/ft)		Status of Well
			From	To	
4.03	PVC	3.68	0	3.1	<input type="checkbox"/> Water Supply <input type="checkbox"/> Replacement Well <input type="checkbox"/> Test Hole <input type="checkbox"/> Recharge Well <input type="checkbox"/> Dewatering Well <input type="checkbox"/> Observation and/or Monitoring Hole <input type="checkbox"/> Alteration (Construction) <input type="checkbox"/> Abandoned, Insufficient Supply <input type="checkbox"/> Abandoned, Poor Water Quality <input checked="" type="checkbox"/> Abandoned, other, specify Not Needed <input type="checkbox"/> Other, specify _____

**Construction Record - Screen**

Outside Diameter (cm/in)	Material (Plastic, Galvanized, Steel)	Slot No.	Depth (m/ft)		Status of Well
			From	To	
4.82	PVC	10	3.1	7.62	<input type="checkbox"/> Water Supply <input type="checkbox"/> Replacement Well <input type="checkbox"/> Test Hole <input type="checkbox"/> Recharge Well <input type="checkbox"/> Dewatering Well <input type="checkbox"/> Observation and/or Monitoring Hole <input type="checkbox"/> Alteration (Construction) <input type="checkbox"/> Abandoned, Insufficient Supply <input type="checkbox"/> Abandoned, Poor Water Quality <input checked="" type="checkbox"/> Abandoned, other, specify Not Needed <input type="checkbox"/> Other, specify _____

**Water Details**

Water found at Depth (m/ft)	Kind of Water: <input type="checkbox"/> Fresh <input type="checkbox"/> Untested <input type="checkbox"/> Gas <input type="checkbox"/> Other, specify _____	Hole Diameter Depth (m/ft) From To	Diameter (cm/in)
		0 7.62	4.82

**Well Contractor and Well Technician Information**

Business Name of Well Contractor: Strata Drilling Group  
 Well Contractor's Licence No.: 7241  
 Business Address (Street Number/Name): 147-2 W. Beaver creek  
 Municipality: Richmond Hill  
 Province: ON Postal Code: L4B1C6 Business E-mail Address: wrecords@stratasoil.com

Bus. Telephone No. (inc. area code): 9057649304  
 Name of Well Technician (Last Name, First Name): McCoy, James  
 Well Technician's Licence No.: 3656  
 Signature of Technician and/or Contractor: \_\_\_\_\_  
 Date Submitted: 20120518

**Results of Well Yield Testing**

After test of well yield, water was:  
 Clear and sand free  
 Other, specify \_\_\_\_\_

If pumping discontinued, give reason: \_\_\_\_\_

Pump intake set at (m/ft): \_\_\_\_\_

Pumping rate (l/min / GPM): \_\_\_\_\_

Duration of pumping: \_\_\_\_\_ hrs + \_\_\_\_\_ min

Final water level end of pumping (m/ft): \_\_\_\_\_

If flowing give rate (l/min / GPM): \_\_\_\_\_

Recommended pump depth (m/ft): \_\_\_\_\_

Recommended pump rate (l/min / GPM): \_\_\_\_\_

Well production (l/min / GPM): \_\_\_\_\_

Disinfected?  Yes  No

Time (min)	Draw Down (m/ft)		Recovery (m/ft)	
	Water Level	Time	Water Level	Time
1				
2				
3				
4				
5				
10				
15				
20				
25				
30				
40				
50				
60				

**Map of Well Location**

Please provide a map below following instructions on the back.

See Map  
MW-11-6

Comments: \_\_\_\_\_

Well owner's information package delivered:  Yes  No

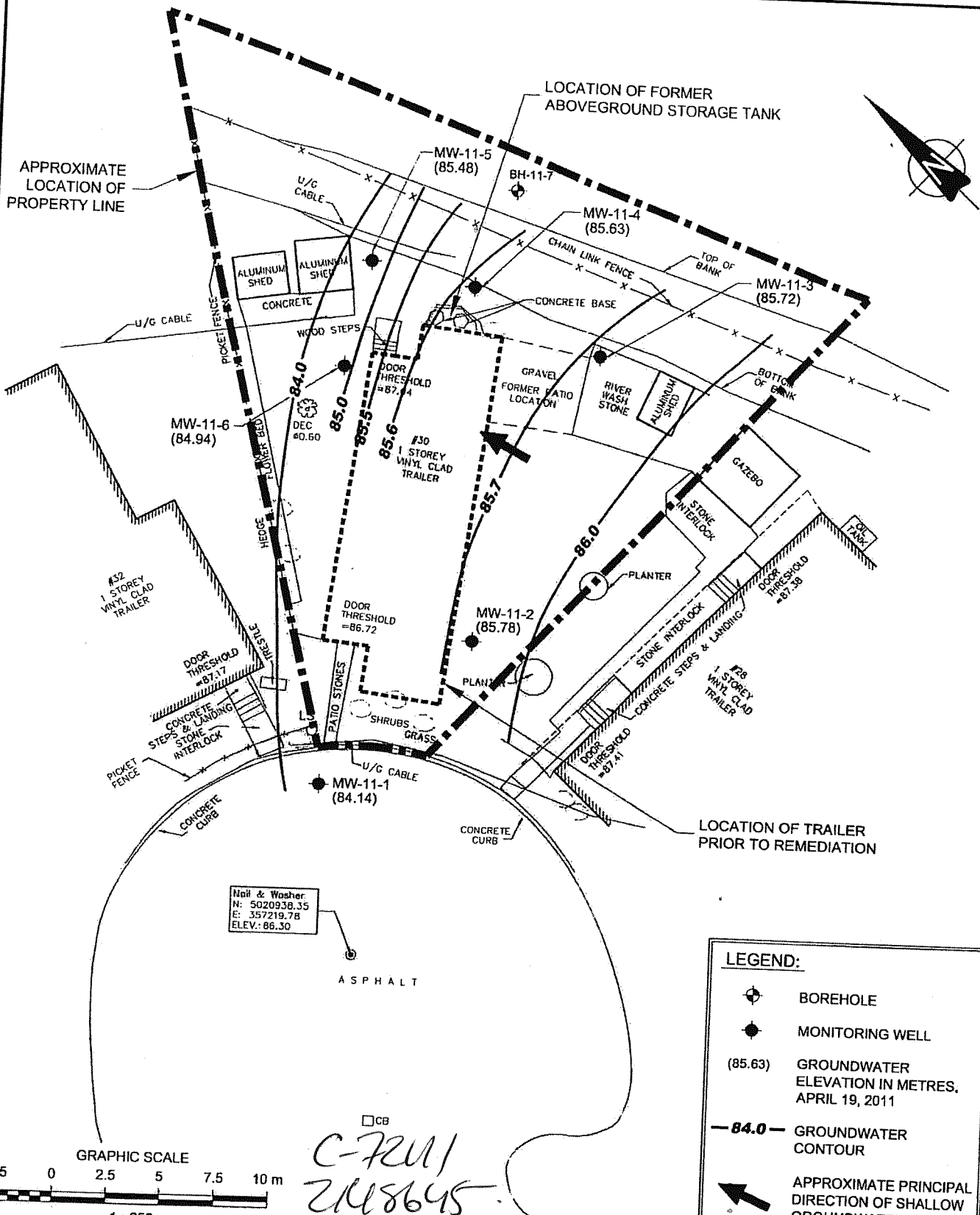
Date Package Delivered: YYY YYY MM DD: 20120516

Date Work Completed: YYY YYY MM DD: 20120516

**Ministry Use Only**

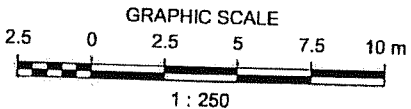
Audit No.: z 148645

2012 JUN 19 2012



**LEGEND:**

- BOREHOLE
- MONITORING WELL
- (85.63) GROUNDWATER ELEVATION IN METRES, APRIL 19, 2011
- 84.0 GROUNDWATER CONTOUR
- APPROXIMATE PRINCIPAL DIRECTION OF SHALLOW GROUNDWATER FLOW



*C-7211  
2148645*

NOTE: THIS DRAWING ILLUSTRATES SUPPORTING INFORMATION SPECIFIC TO A STANTEC CONSULTING LTD. REPORT AND MUST NOT BE USED FOR OTHER PURPOSES.

**PIEZOMETRIC ELEVATIONS, APRIL 19, 2011**  
 PHASE II ESA AND REMEDIAL EXCAVATION  
 30 VANIER ROAD, OTTAWA, ONTARIO

Client: LLOYD AND SHARON BOX  
 Stantec Consulting Ltd. © 2011

Job No.:	122510512
Scale:	1 : 250
Date:	11/07/13
Dwn. By:	GBB
App'd By:	<i>[Signature]</i>

Dwg. No.: **3**

**Stantec**

JUN 19 2012

T:\Autocad\Drawings\Project Drawings\20111225\10512-2-5 (205).dwg PRINTED: Jul 13, 2011

Measurements recorded in:  Metric  Imperial

A 104682

Page \_\_\_\_\_ of \_\_\_\_\_

Address of Well Location (Street Number/Name): 30 Vanier Dr.  
 Township: \_\_\_\_\_ Lot: \_\_\_\_\_ Concession: \_\_\_\_\_  
 County/District/Municipality: \_\_\_\_\_ City/Town/Village: Ottawa Province: Ontario Postal Code: \_\_\_\_\_  
 UTM Coordinates: Zone Easting Northing: NAD 83 184348705019559  
 Municipal Plan and Sublot Number: \_\_\_\_\_ Other: \_\_\_\_\_

**Overburden and Bedrock Materials/Abandonment Sealing Record** (see instructions on the back of this form)

General Colour	Most Common Material	Other Materials	General Description	Depth (m/ft) From To

**Annular Space**

Depth Set at (m/ft) From To	Type of Sealant Used (Material and Type)	Volume Placed (m <sup>3</sup> /ft <sup>3</sup> )
0 1.52	bentonite	
1.52 7.62	grout slurry	

**Method of Construction**

Cable Tool  Diamond  
 Rotary (Conventional)  Jetting  
 Rotary (Reverse)  Driving  
 Boring  Digging  
 Air percussion  
 Other, specify \_\_\_\_\_

**Well Use**

Public  Commercial  Not used  
 Domestic  Municipal  Dewatering  
 Livestock  Test Hole  Monitoring  
 Irrigation  Cooling & Air Conditioning  
 Industrial  
 Other, specify \_\_\_\_\_

**Construction Record - Casing**

Inside Diameter (cm/in)	Open Hole OR Material (Galvanized, Fibreglass, Concrete, Plastic, Steel)	Wall Thickness (cm/in)	Depth (m/ft)		Status of Well
			From	To	
4.03	PVC	.368			<input type="checkbox"/> Water Supply <input type="checkbox"/> Replacement Well <input type="checkbox"/> Test Hole <input type="checkbox"/> Recharge Well <input type="checkbox"/> Dewatering Well <input type="checkbox"/> Observation and/or Monitoring Hole <input type="checkbox"/> Alteration (Construction) <input type="checkbox"/> Abandoned, Insufficient Supply <input type="checkbox"/> Abandoned, Poor Water Quality <input checked="" type="checkbox"/> Abandoned, other, specify Not Needed <input type="checkbox"/> Other, specify _____

**Construction Record - Screen**

Outside Diameter (cm/in)	Material (Plastic, Galvanized, Steel)	Slot No.	Depth (m/ft)		Status of Well
			From	To	
4.82	PVC	10		7.62	<input checked="" type="checkbox"/> Abandoned, other, specify Not Needed <input type="checkbox"/> Other, specify _____

**Water Details**

Water found at Depth (m/ft)	Kind of Water: <input type="checkbox"/> Fresh <input type="checkbox"/> Untested <input type="checkbox"/> Gas <input type="checkbox"/> Other, specify _____	Depth (m/ft) From To	Diameter (cm/in)
0		0 7.62	4.82

**Well Contractor and Well Technician Information**

Business Name of Well Contractor: Strata Drilling Group Well Contractor's Licence No.: 72411  
 Business Address (Street Number/Name): 147-2 W. Beaver creek Municipality: Richmond Hill  
 Province: ON Postal Code: L4B1C6 Business E-mail Address: wrecords@strataoil.com  
 Bus. Telephone No. (inc. area code): 9057649304 Name of Well Technician (Last-Name, First Name): McCoy, James  
 Well Technician's Licence No.: 3656 Signature of Technician and/or Contractor: \_\_\_\_\_ Date Submitted: 20120518

**Results of Well Yield Testing**

After test of well yield, water was:	Draw Down		Recovery	
<input type="checkbox"/> Clear and sand free <input type="checkbox"/> Other, specify _____	Time (min)	Water Level (m/ft)	Time (min)	Water Level (m/ft)
If pumping discontinued, give reason:	Static Level			
	1		1	
Pump intake set at (m/ft)	2		2	
Pumping rate (l/min / GPM)	3		3	
	4		4	
Duration of pumping _____ hrs + _____ min	5		5	
Final water level end of pumping (m/ft)	10		10	
	15		15	
If flowing give rate (l/min / GPM)	20		20	
	25		25	
Recommended pump depth (m/ft)	30		30	
Recommended pump rate (l/min / GPM)	40		40	
Well production (l/min / GPM)	50		50	
	60		60	
Disinfected? <input type="checkbox"/> Yes <input type="checkbox"/> No				

**Map of Well Location**

Please provide a map below following instructions on the back.

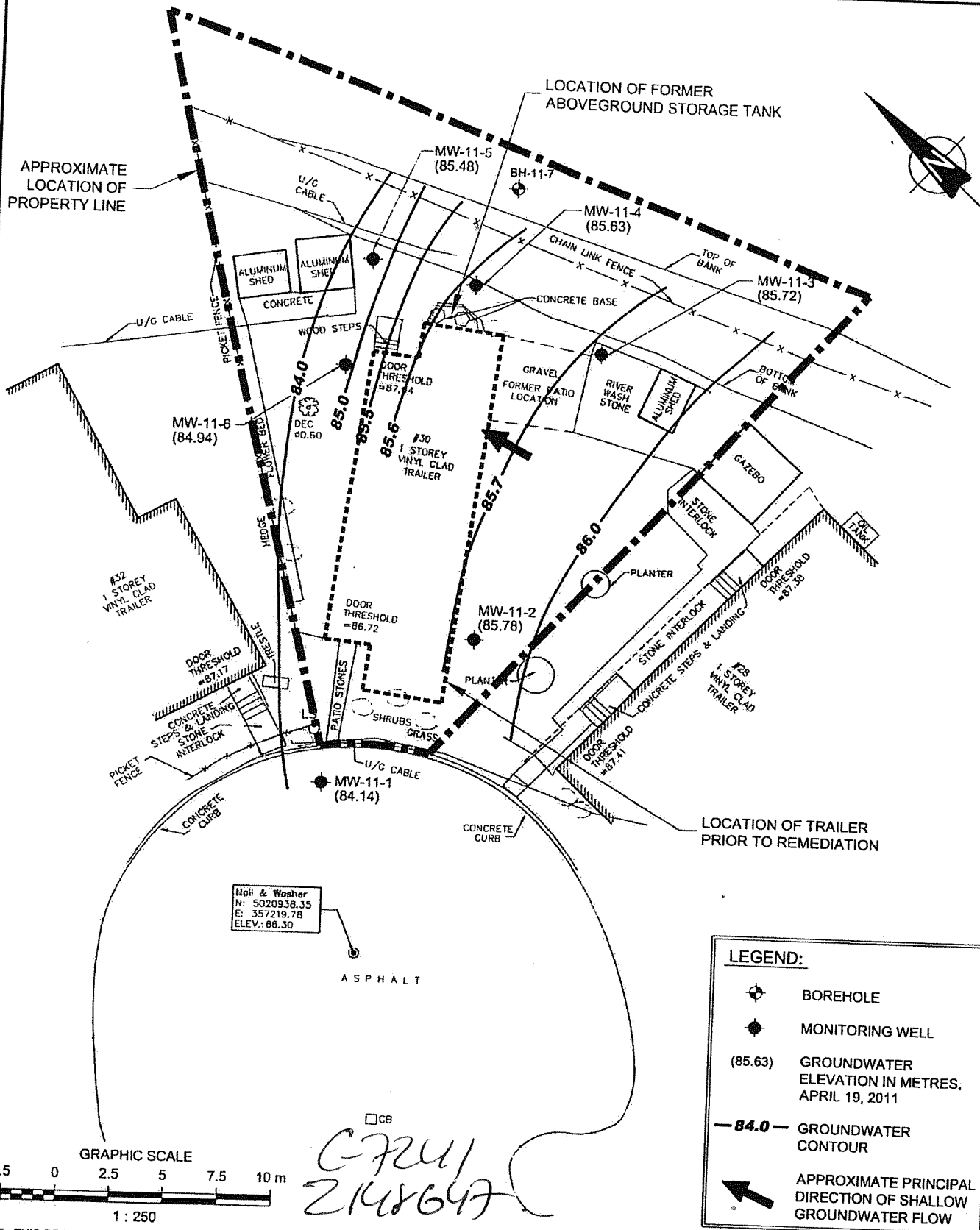
See Map MW11-2

Comments:

**Ministry Use Only**

Well owner's information package delivered:  Yes  No  
 Date Package Delivered: YYY Y M M D D D  
 Date Work Completed: 20120518  
 Audit No.: 2148647  
 JUN 19 2012





**LEGEND:**

- BOREHOLE
- MONITORING WELL
- (85.63) GROUNDWATER ELEVATION IN METRES, APRIL 19, 2011
- 84.0- GROUNDWATER CONTOUR
- APPROXIMATE PRINCIPAL DIRECTION OF SHALLOW GROUNDWATER FLOW

NOTE: THIS DRAWING ILLUSTRATES SUPPORTING INFORMATION SPECIFIC TO A STANTEC CONSULTING LTD. REPORT AND MUST NOT BE USED FOR OTHER PURPOSES.

**PIEZOMETRIC ELEVATIONS, APRIL 19, 2011**  
 PHASE II ESA AND REMEDIAL EXCAVATION  
 30 VANIER ROAD, OTTAWA, ONTARIO

Client: LLOYD AND SHARON BOX

Job No.: 122510512  
 Scale: 1 : 250  
 Date: 11/07/13  
 Dwn. By: GBB  
 App'd By: *[Signature]*

Dwg. No.: 3



Stantec

JUN 19 2012

T:\AutoCAD\Drawings\Project Drawings\2011\122510512\122510512-2-5 (205).dwg PRINTED: Jul 13, 2011

## Samuel Berube

---

**From:** Public Information Services <publicinformationsservices@tssa.org>  
**Sent:** September 30, 2021 4:47 PM  
**To:** Samuel Berube  
**Subject:** RE: PE4378 - TSSA Request

Please refrain from sending documents to head office and only submit your requests electronically via email along with credit card payment. We are all working remotely and mailing in applications with cheques will lengthen the overall processing time.

### NO RECORD FOUND

Hello,

Thank you for your request for confirmation of public information.

- We confirm that there are no records in our database of any fuel storage tanks at the subject addresses.

For a further search in our archives please complete our release of public information form found at <https://www.tssa.org/en/about-tssa/release-of-public-information.aspx?mid=392> and email the completed form to [publicinformationsservices@tssa.org](mailto:publicinformationsservices@tssa.org) along with a fee of \$56.50 (including HST) per location. The fee is payable with credit card (Visa or MasterCard).

Although TSSA believes the information provided pursuant to your request is accurate, please note that TSSA does not warrant this information in any way whatsoever.

Kind regards,

Mariah



#### **Public Information Agent**

Facilities and Business Services  
345 Carlingview Drive  
Toronto, Ontario M9W 6N9

Tel: +1-416-734-6222 | Fax: +1-416-734-3568 | E-Mail: [publicinformationsservices@tssa.org](mailto:publicinformationsservices@tssa.org)

[www.tssa.org](http://www.tssa.org)



---

**From:** Samuel Berube

<SBerube@patersongroup.ca>

**Sent:** September 30, 2021 3:23 PM

**To:** Public Information Services <publicinformationsservices@tssa.org>

**Subject:** PE4378 - TSSA Request

**[CAUTION]:** This email originated outside the organisation.

Please do not click links or open attachments unless you recognise the source of this email and know the content is safe.

Good afternoon,

Can you please complete a search of your records for the following properties in the City of Ottawa, Ontario?

1 - Bonner **Street**

1931, 1941, 1951 and 1987 - **Robertson Road**

25 - Vanier Road

Thank you,

Samuel Berube, B.Eng.

**paterongroup**  
**solution oriented engineering**  
**over 60 years serving our clients**

154 Colonnade Road South  
Ottawa, Ontario, K2E 7J5

Tel: (613) 226-7381

Cell: 613-558-0932

This electronic message and any attached documents are intended only for the named recipients. This communication from the Technical Standards and Safety Authority may contain information that is privileged, confidential or otherwise protected from disclosure and it must not be disclosed, copied, forwarded or distributed without authorization. If you have received this message in error, please notify the sender immediately and delete the original message.



File Number: D06-03-21-0211

February 7, 2022

Samuel Berube  
Paterson Group

*Sent via email [sberube@patersongroup.ca]*

Dear Samuel,

**Re: Information Request**  
1987 Roberston Road, **Ottawa, Ontario** ("Subject Property")

**Internal Department Circulation:**

The Planning, Infrastructure and Economic Development Department has the following information in response to your request for information regarding the Subject Property:

- **Disposals and Environmental Remediation Unit:** The City's Environmental Remediation Unit has environmental records on file pertaining to the subject property noted above either directly on or adjacent to the subject property. To submit requests for information under the Municipal Freedom of Information and Protection of Privacy Act, please visit <https://ottawa.ca/en/city-hall/accountability-and-transparency/accountability-framework/freedom-information-and-protection-privacy/access-information>
  - **ERU has Phase I & II ESA's and Geotech reports**

**Documents Provided:**

**HLUI Summary Report and HLUI Map**

The HLUI Summary Report Excel spreadsheet identifies HLUI area, point and line features within 250 metres of the Subject Property, as shown on the provided HLUI Map PDF. Within 500 metres of the Subject Property, landfills and Environmental Risk Management Area (ERMA) are also identified if applicable.

**Additional information may be obtained by contacting:**

**Ontario's Environmental Registry**

The Environmental Registry found at <https://ero.ontario.ca/> contains "public notices" about environmental matters being proposed by all government ministries covered by the Environmental Bill of Rights. The public notices may contain information about proposed new laws, regulations, policies and programs or about proposals to change or eliminate existing ones. By using keys words i.e. name of proponent/owner and the address one



can ascertain if there is any information on the proponent and address under the following categories: Ministry, keywords, notice types, Notice Status, Acts, Instruments and published date (all years).

### **The Ontario Land Registry Office**

Registration of real property is recorded in the Ontario Land Registry Office through the Land Titles Act or the Registry Act. Documents relating to title and other agreements that may affect your property are available to the public for a fee. It is recommended that a property search at the Land Registry Office be included in any investigation as to the historic use of your property. The City of Ottawa cannot comment on any documents to which it is not a party.

Court House  
161 Elgin Street 4th Floor  
Ottawa ON K2P 2K1  
Tel: (613) 239-1230  
Fax: (613) 239-1422

**Please note, as per the HLUI Disclaimer, that the information contained in the HLUI database has been compiled from publicly available records and other sources of information. The HLUI may contain erroneous information given that the records used as sources of information may be flawed. For instance, changes in municipal addresses over time may introduce error. Accordingly, all information from the HLUI database is provided on an “as is” basis with no representation or warranty by the City with respect to the information’s accuracy or exhaustiveness in responding to the request.**

**Furthermore, the HLUI database and the results of this search in no way confirm the presence or absence of contamination or pollution of any kind. This information is provided on the assumption that it will not be relied upon by any person for any purpose whatsoever. The City of Ottawa denies all liability to any persons attempting to rely on any information provided from the HLUI database.**

**Please note that in responding to your request, the City of Ottawa does not guarantee or comment on the environmental condition of the Subject Property. You may wish to contact the Ontario Ministry of Environment and Climate Change for additional information.**

If you have any further questions or comments, please contact [HLUI@ottawa.ca](mailto:HLUI@ottawa.ca).

Sincerely,

A handwritten signature in black ink, appearing to read "Jeffrey Pen". The signature is written in a cursive style with a horizontal line underneath the name.

Jeffrey Ren

Per:

Michael Boughton, MCIP, RPP  
Senior Planner  
Development Review East  
Planning Services  
Planning, Infrastructure and Economic Development Department

MB / JR

Enclosures: (2)

1. HLUI Map
2. HLUI Summary Report

cc: File no. D06-03-21-0211



---

# DATABASE REPORT

**Project Property:** *PE4378  
1987 Robertson Road  
Nepean ON K2H 5B7*

**Project No:** *33241*

**Report Type:** *Quote - Custom-Build Your Own Report*

**Order No:** *21093000406*

**Requested by:** *Paterson Group Inc.*

**Date Completed:** *October 5, 2021*



# Table of Contents

Table of Contents.....	2
Executive Summary.....	3
Executive Summary: Report Summary.....	4
Executive Summary: Site Report Summary - Project Property.....	6
Executive Summary: Site Report Summary - Surrounding Properties.....	7
Executive Summary: Summary By Data Source.....	26
Map.....	49
Aerial.....	50
Topographic Map.....	51
Detail Report.....	52
Unplottable Summary.....	278
Unplottable Report.....	282
Appendix: Database Descriptions.....	327
Definitions.....	336

## **Notice: IMPORTANT LIMITATIONS and YOUR LIABILITY**

**Reliance on information in Report:** This report DOES NOT replace a full Phase I Environmental Site Assessment but is solely intended to be used as a database review of environmental records.

**License for use of information in Report:** No page of this report can be used without this cover page, this notice and the project property identifier. The information in Report(s) may not be modified or re-sold.

**Your Liability for misuse:** Using this Service and/or its reports in a manner contrary to this Notice or your agreement will be in breach of copyright and contract and ERIS may obtain damages for such mis-use, including damages caused to third parties, and gives ERIS the right to terminate your account, rescind your license to any previous reports and to bar you from future use of the Service.

**No warranty of Accuracy or Liability for ERIS:** The information contained in this report has been produced by ERIS Information Limited Partnership ("ERIS") using various sources of information, including information provided by Federal and Provincial government departments. The report applies only to the address and up to the date specified on the cover of this report, and any alterations or deviation from this description will require a new report. This report and the data contained herein does not purport to be and does not constitute a guarantee of the accuracy of the information contained herein and does not constitute a legal opinion nor medical advice. Although ERIS has endeavored to present you with information that is accurate, ERIS disclaims, any and all liability for any errors, omissions, or inaccuracies in such information and data, whether attributable to inadvertence, negligence or otherwise, and for any consequences arising therefrom. Liability on the part of ERIS is limited to the monetary value paid for this report.

**Trademark and Copyright:** You may not use the ERIS trademarks or attribute any work to ERIS other than as outlined above. This Service and Report (s) are protected by copyright owned by ERIS Information Limited Partnership. Copyright in data used in the Service or Report(s) (the "Data") is owned by ERIS or its licensors. The Service, Report(s) and Data may not be copied or reproduced in whole or in any substantial part without prior written consent of ERIS.

# Executive Summary

## **Property Information:**

**Project Property:** PE4378  
1987 Robertson Road Nepean ON K2H 5B7

**Project No:** 33241

## **Order Information:**

**Order No:** 21093000406  
**Date Requested:** September 30, 2021  
**Requested by:** Paterson Group Inc.  
**Report Type:** Quote - Custom-Build Your Own Report

## **Historical/Products:**

## Executive Summary: Report Summary

<i>Database</i>	<i>Name</i>	<i>Searched</i>	<i>Project Property</i>	<i>Boundary to 0.25km</i>	<i>Total</i>
AAGR	<i>Abandoned Aggregate Inventory</i>	Y	0	0	0
AGR	<i>Aggregate Inventory</i>	Y	0	0	0
AMIS	<i>Abandoned Mine Information System</i>	Y	0	0	0
ANDR	<i>Anderson's Waste Disposal Sites</i>	Y	0	0	0
AST	<i>Aboveground Storage Tanks</i>	Y	0	0	0
AUWR	<i>Automobile Wrecking &amp; Supplies</i>	Y	0	0	0
BORE	<i>Borehole</i>	Y	0	0	0
CA	<i>Certificates of Approval</i>	Y	0	5	5
CDRY	<i>Dry Cleaning Facilities</i>	Y	0	0	0
CFOT	<i>Commercial Fuel Oil Tanks</i>	Y	0	0	0
CHEM	<i>Chemical Manufacturers and Distributors</i>	Y	0	0	0
CHM	<i>Chemical Register</i>	Y	0	0	0
CNG	<i>Compressed Natural Gas Stations</i>	Y	0	0	0
COAL	<i>Inventory of Coal Gasification Plants and Coal Tar Sites</i>	Y	0	0	0
CONV	<i>Compliance and Convictions</i>	Y	0	0	0
CPU	<i>Certificates of Property Use</i>	Y	0	0	0
DRL	<i>Drill Hole Database</i>	Y	0	0	0
DTNK	<i>Delisted Fuel Tanks</i>	Y	0	0	0
EASR	<i>Environmental Activity and Sector Registry</i>	Y	0	2	2
EBR	<i>Environmental Registry</i>	Y	0	4	4
ECA	<i>Environmental Compliance Approval</i>	Y	0	3	3
EEM	<i>Environmental Effects Monitoring</i>	Y	0	0	0
EHS	<i>ERIS Historical Searches</i>	Y	0	10	10
EIIS	<i>Environmental Issues Inventory System</i>	Y	0	0	0
EMHE	<i>Emergency Management Historical Event</i>	Y	0	0	0
EPAR	<i>Environmental Penalty Annual Report</i>	Y	0	0	0
EXP	<i>List of Expired Fuels Safety Facilities</i>	Y	0	0	0
FCON	<i>Federal Convictions</i>	Y	0	0	0
FCS	<i>Contaminated Sites on Federal Land</i>	Y	0	0	0
FOFT	<i>Fisheries &amp; Oceans Fuel Tanks</i>	Y	0	0	0
FRST	<i>Federal Identification Registry for Storage Tank Systems (FIRSTS)</i>	Y	0	0	0
FST	<i>Fuel Storage Tank</i>	Y	0	0	0
FSTH	<i>Fuel Storage Tank - Historic</i>	Y	0	0	0
GEN	<i>Ontario Regulation 347 Waste Generators Summary</i>	Y	2	65	67
GHG	<i>Greenhouse Gas Emissions from Large Facilities</i>	Y	0	0	0
HINC	<i>TSSA Historic Incidents</i>	Y	0	2	2



<b>Database</b>	<b>Name</b>	<b>Searched</b>	<b>Project Property</b>	<b>Boundary to 0.25km</b>	<b>Total</b>
IAFT	<i>Indian &amp; Northern Affairs Fuel Tanks</i>	Y	0	0	0
INC	<i>Fuel Oil Spills and Leaks</i>	Y	0	5	5
LIMO	<i>Landfill Inventory Management Ontario</i>	Y	0	0	0
MINE	<i>Canadian Mine Locations</i>	Y	0	0	0
MNR	<i>Mineral Occurrences</i>	Y	0	0	0
NATE	<i>National Analysis of Trends in Emergencies System (NATES)</i>	Y	0	0	0
NCPL	<i>Non-Compliance Reports</i>	Y	0	0	0
NDFT	<i>National Defense &amp; Canadian Forces Fuel Tanks</i>	Y	0	0	0
NDSP	<i>National Defense &amp; Canadian Forces Spills</i>	Y	0	0	0
NDWD	<i>National Defence &amp; Canadian Forces Waste Disposal Sites</i>	Y	0	0	0
NEBI	<i>National Energy Board Pipeline Incidents</i>	Y	0	0	0
NEBP	<i>National Energy Board Wells</i>	Y	0	0	0
NEES	<i>National Environmental Emergencies System (NEES)</i>	Y	0	0	0
NPCB	<i>National PCB Inventory</i>	Y	0	0	0
NPRI	<i>National Pollutant Release Inventory</i>	Y	0	4	4
OGWE	<i>Oil and Gas Wells</i>	Y	0	0	0
OOGW	<i>Ontario Oil and Gas Wells</i>	Y	0	0	0
OPCB	<i>Inventory of PCB Storage Sites</i>	Y	0	0	0
ORD	<i>Orders</i>	Y	0	0	0
PAP	<i>Canadian Pulp and Paper</i>	Y	0	0	0
PCFT	<i>Parks Canada Fuel Storage Tanks</i>	Y	0	0	0
PES	<i>Pesticide Register</i>	Y	0	0	0
PINC	<i>Pipeline Incidents</i>	Y	0	0	0
PRT	<i>Private and Retail Fuel Storage Tanks</i>	Y	0	0	0
PTTW	<i>Permit to Take Water</i>	Y	0	2	2
REC	<i>Ontario Regulation 347 Waste Receivers Summary</i>	Y	0	0	0
RSC	<i>Record of Site Condition</i>	Y	0	0	0
RST	<i>Retail Fuel Storage Tanks</i>	Y	0	0	0
SCT	<i>Scott's Manufacturing Directory</i>	Y	0	34	34
SPL	<i>Ontario Spills</i>	Y	0	47	47
SRDS	<i>Wastewater Discharger Registration Database</i>	Y	0	0	0
TANK	<i>Anderson's Storage Tanks</i>	Y	0	0	0
TCFT	<i>Transport Canada Fuel Storage Tanks</i>	Y	0	0	0
VAR	<i>Variances for Abandonment of Underground Storage Tanks</i>	Y	0	0	0
WDS	<i>Waste Disposal Sites - MOE CA Inventory</i>	Y	0	0	0
WDSH	<i>Waste Disposal Sites - MOE 1991 Historical Approval Inventory</i>	Y	0	0	0
WWIS	<i>Water Well Information System</i>	Y	3	46	49
<b>Total:</b>			5	229	234

## Executive Summary: Site Report Summary - Project Property

<i>Map Key</i>	<i>DB</i>	<i>Company/Site Name</i>	<i>Address</i>	<i>Dir/Dist (m)</i>	<i>Elev diff (m)</i>	<i>Page Number</i>
<a href="#">1</a>	GEN	Ottawa rental and supply	1987 Robertson Road Ottawa ON K2H 5B7	SSE/0.0	0.00	<a href="#">52</a>
<a href="#">1</a>	GEN	Ottawa rental and supply	1987 Robertson Road Ottawa ON K2H 5B7	SSE/0.0	0.00	<a href="#">52</a>
<a href="#">2</a>	WWIS		1987 ROBERTSON ROAD BELLS CORNERS ON  <i>Well ID:</i> 7334830	ESE/0.0	0.08	<a href="#">53</a>
<a href="#">3</a>	WWIS		lot 11 con 2 ON  <i>Well ID:</i> 1510395	ESE/0.0	-0.95	<a href="#">60</a>
<a href="#">4</a>	WWIS		FIELD BEHIND TRAILER PARK NEPEAN ON  <i>Well ID:</i> 7102870	SSW/0.0	-8.95	<a href="#">63</a>

## Executive Summary: Site Report Summary - Surrounding Properties

<b>Map Key</b>	<b>DB</b>	<b>Company/Site Name</b>	<b>Address</b>	<b>Dir/Dist (m)</b>	<b>Elev Diff (m)</b>	<b>Page Number</b>
<a href="#">5</a>	WWIS		30 VANIER DR lot 11 con 2 Ottawa ON <b>Well ID:</b> 7182863	SSW/8.6	-11.78	<a href="#">67</a>
<a href="#">6</a>	WWIS		30 VANIER DR lot 11 con 2 Ottawa ON <b>Well ID:</b> 7182864	SSW/10.2	-11.78	<a href="#">69</a>
<a href="#">7</a>	WWIS		30 VANIER DR Ottawa ON <b>Well ID:</b> 7182862	SSW/11.5	-11.78	<a href="#">71</a>
<a href="#">8</a>	WWIS		30 VANIER RD OTTAWA ON <b>Well ID:</b> 7162761	SSW/13.2	-11.78	<a href="#">73</a>
<a href="#">9</a>	SPL	s21	8 ASH ST<UNOFFICIAL> Ottawa ON	ESE/16.7	-0.86	<a href="#">76</a>
<a href="#">10</a>	WWIS		30 VANIER RD OTTAWA ON <b>Well ID:</b> 7162762	SSW/17.8	-11.78	<a href="#">77</a>
<a href="#">11</a>	WWIS		30 VANIER DR Ottawa ON <b>Well ID:</b> 7182865	SSW/18.6	-11.78	<a href="#">80</a>
<a href="#">12</a>	SPL	PRIVATE RESIDENCE	22 ASH ST NEPEAN FURNACE OIL TANK OTTAWA CITY ON K2H 7S3	SSE/21.7	-1.95	<a href="#">82</a>
<a href="#">13</a>	SPL	PRIVATE RESIDENCE	32 ASH ROAD (TRAILER PARK); ROBERTSON RD & MOODY DR MAJOR INTERSECTIONS FURNACE OIL TANK NEPEAN CITY ON K2H 7S3	S/23.1	-9.03	<a href="#">82</a>
<a href="#">14</a>	SCT	Fineline Manufacturing	190 Stafford Rd W Unit 106 Nepean ON K2H 9G3	W/23.5	-9.90	<a href="#">83</a>
<a href="#">14</a>	SCT	Belmar Precision Machining	190 Stafford Rd W Unit 104 Nepean ON K2H 9G3	W/23.5	-9.90	<a href="#">83</a>



<b>Map Key</b>	<b>DB</b>	<b>Company/Site Name</b>	<b>Address</b>	<b>Dir/Dist (m)</b>	<b>Elev Diff (m)</b>	<b>Page Number</b>
<a href="#">14</a>	SCT	Belmar Precision Machining Services Inc.	190 Stafford Rd W Unit 104 Nepean ON K2H 9G3	W/23.5	-9.90	<a href="#">83</a>
<a href="#">14</a>	GEN	MCKERLIE-MILLEN INC.	190 STAFFORD ROAD, UNIT 102 OTTAWA ON K2J 9G3	W/23.5	-9.90	<a href="#">84</a>
<a href="#">14</a>	GEN	MCKERLIE MILLEN (SEE & USE ON2231908)	190 STAFFORD ROAD UNIT 102 OTTAWA ON K2J 9G3	W/23.5	-9.90	<a href="#">84</a>
<a href="#">14</a>	GEN	BEL MAR INC.	190 STAFFORD ROAD WEST UNIT 104 NEPEAN ON K2H 9G3	W/23.5	-9.90	<a href="#">84</a>
<a href="#">14</a>	GEN	CARQUEST CANADA LTD.	190 STAFFORD ROAD, UNIT 102 OTTAWA ON	W/23.5	-9.90	<a href="#">84</a>
<a href="#">14</a>	GEN	BEL MAR INC.	190 STAFFORD ROAD WEST, UNIT 104 NEPEAN ON K2H 9G3	W/23.5	-9.90	<a href="#">85</a>
<a href="#">14</a>	GEN	CARQUEST (OUT OF BUSINESS)	AUTOMOTIVE FINISHES & SUPPLY 190 STAFFORD ROAD, UNIT 102 OTTAWA ON	W/23.5	-9.90	<a href="#">85</a>
<a href="#">14</a>	GEN	FINELINE FABRICATION INC.	190 STAFFORD ROAD WEST, SUITE 106 NEPEAN ON K2N 9L3	W/23.5	-9.90	<a href="#">85</a>
<a href="#">14</a>	GEN	BEL MAR PRECISION MACHINING SERVICES INC.	190 STAFFORD ROAD WEST, UNIT 104 NEPEAN ON	W/23.5	-9.90	<a href="#">86</a>
<a href="#">14</a>	GEN	FINELINE FABRICATIONS INC.	190 STAFFORD ROAD WEST UNIT 106 NEPEAN ON K2H 9G3	W/23.5	-9.90	<a href="#">86</a>
<a href="#">14</a>	GEN	BEL MAR PRECISION MACHINING SERVICES INC.	190 STAFFORD ROAD WEST, UNIT 104 NEPEAN ON	W/23.5	-9.90	<a href="#">86</a>
<a href="#">14</a>	GEN	1738405 ONTARIO INC.	190 STAFFORD ROAD WEST UNIT 106 NEPEAN ON K2H 9G3	W/23.5	-9.90	<a href="#">87</a>
<a href="#">14</a>	GEN	BEL MAR PRECISION MACHINING SERVICES INC.	190 STAFFORD ROAD WEST, UNIT 104 NEPEAN ON	W/23.5	-9.90	<a href="#">87</a>

<i>Map Key</i>	<i>DB</i>	<i>Company/Site Name</i>	<i>Address</i>	<i>Dir/Dist (m)</i>	<i>Elev Diff (m)</i>	<i>Page Number</i>
<a href="#">14</a>	GEN	1738405 ONTARIO INC.	190 STAFFORD ROAD WEST UNIT 106 NEPEAN ON K2H 9G3	W/23.5	-9.90	<a href="#">87</a>
<a href="#">14</a>	GEN	BEL MAR PRECISION MACHINING SERVICES INC.	190 STAFFORD ROAD WEST, UNIT 104 NEPEAN ON	W/23.5	-9.90	<a href="#">88</a>
<a href="#">14</a>	GEN	BEL MAR PRECISION MACHINING SERVICES INC.	190 STAFFORD ROAD WEST, UNIT 104 NEPEAN ON K2H 9G3	W/23.5	-9.90	<a href="#">88</a>
<a href="#">14</a>	GEN	1738405 ONTARIO INC.	190 STAFFORD ROAD WEST UNIT 106 NEPEAN ON K2H 9G3	W/23.5	-9.90	<a href="#">88</a>
<a href="#">14</a>	GEN	BEL MAR PRECISION MACHINING SERVICES INC.	190 STAFFORD ROAD WEST, UNIT 104 NEPEAN ON	W/23.5	-9.90	<a href="#">89</a>
<a href="#">14</a>	GEN	1738405 ONTARIO INC.	190 STAFFORD ROAD WEST UNIT 106 NEPEAN ON	W/23.5	-9.90	<a href="#">89</a>
<a href="#">14</a>	GEN	1738405 ONTARIO INC.	190 MENTEN PLACE UNIT 106 NEPEAN ON K2H 9G3	W/23.5	-9.90	<a href="#">89</a>
<a href="#">14</a>	GEN	1738405 ONTARIO INC.	190 MENTEN PLACE UNIT 106 NEPEAN ON K2H 9G3	W/23.5	-9.90	<a href="#">90</a>
<a href="#">14</a>	GEN	BEL MAR PRECISION MACHINING SERVICES INC.	190 Menten Place, UNIT 104 NEPEAN ON K2H 9G3	W/23.5	-9.90	<a href="#">90</a>
<a href="#">14</a>	GEN	BEL MAR PRECISION MACHINING SERVICES INC.	190 Menten Place, UNIT 104 NEPEAN ON K2H 9G3	W/23.5	-9.90	<a href="#">91</a>
<a href="#">14</a>	GEN	1738405 ONTARIO INC.	190 MENTEN PLACE UNIT 107 NEPEAN ON K2H 9G3	W/23.5	-9.90	<a href="#">91</a>
<a href="#">14</a>	GEN	BEL MAR PRECISION MACHINING SERVICES INC.	190 Menten Place, UNIT 104 NEPEAN ON K2H 9G3	W/23.5	-9.90	<a href="#">91</a>
<a href="#">14</a>	GEN	BEL MAR PRECISION MACHINING SERVICES INC.	190 Menten Place, UNIT 104 NEPEAN ON K2H 9G3	W/23.5	-9.90	<a href="#">92</a>

<b>Map Key</b>	<b>DB</b>	<b>Company/Site Name</b>	<b>Address</b>	<b>Dir/Dist (m)</b>	<b>Elev Diff (m)</b>	<b>Page Number</b>
<a href="#">14</a>	GEN	1738405 ONTARIO INC.	190 MENTEN PLACE UNIT 107 NEPEAN ON K2H 9G3	W/23.5	-9.90	<a href="#">92</a>
<a href="#">15</a>	WWIS		lot 11 con 2 ON <b>Well ID:</b> 1504013	E/23.7	-1.95	<a href="#">93</a>
<a href="#">16</a>	WWIS		30 VANIER ST OTTAWA ON <b>Well ID:</b> 7162760	SSW/23.9	-11.78	<a href="#">95</a>
<a href="#">17</a>	WWIS		30 VANIER ST OTTAWA ON <b>Well ID:</b> 7162759	SSW/24.9	-11.78	<a href="#">98</a>
<a href="#">18</a>	WWIS		2 VANIER ST. NEPEAN ON <b>Well ID:</b> 7102872	WSW/26.0	-10.86	<a href="#">101</a>
<a href="#">19</a>	WWIS		30 VANIER DR Ottawa ON <b>Well ID:</b> 7182866	SSW/26.3	-11.78	<a href="#">104</a>
<a href="#">20</a>	WWIS		30 VANIER OTTAWA ON <b>Well ID:</b> 7162757	SSW/26.4	-11.78	<a href="#">106</a>
<a href="#">21</a>	SPL	Residence<UNOFFICIAL>	28 Vanier Rd. Ottawa ON	SSW/26.4	-11.01	<a href="#">109</a>
<a href="#">22</a>	SPL	PRIVATE RESIDENCE	58 VANIER RD. FURNACE OIL TANK NEPEAN CITY ON K2H 7P5	WSW/27.7	-12.53	<a href="#">110</a>
<a href="#">23</a>	WWIS		30 VANIER DR Ottawa ON <b>Well ID:</b> 7182861	SW/35.2	-12.59	<a href="#">110</a>
<a href="#">24</a>	WWIS		30 VANIER RD OTTAWA ON <b>Well ID:</b> 7162758	SW/37.4	-12.59	<a href="#">113</a>
<a href="#">25</a>	SPL	UNKNOWN	BESIDE 22 EAST GATE (PRIVATE ROAD AT THE BELLWOOD MOBILE TRAILER PARK) NEPEAN CITY ON	ESE/41.8	-1.95	<a href="#">116</a>
<a href="#">26</a>	SCT	DICTAPHONE CANADA (1995) INC.	195 STAFFORD RD W SUITE 106 NEPEAN ON K2H 9C1	WSW/42.3	-9.00	<a href="#">117</a>

<b>Map Key</b>	<b>DB</b>	<b>Company/Site Name</b>	<b>Address</b>	<b>Dir/Dist (m)</b>	<b>Elev Diff (m)</b>	<b>Page Number</b>
<a href="#">26</a>	SCT	PWB Interconnect Solutions Inc.	195 Stafford Rd W Unit 105 Nepean ON K2H 9C1	WSW/42.3	-9.00	<a href="#">117</a>
<a href="#">26</a>	SCT	Design Filtration Inc.	195 Stafford Rd W Suite 101 Nepean ON K2H 9C1	WSW/42.3	-9.00	<a href="#">117</a>
<a href="#">26</a>	SCT	B & G Signs Ltd.	195 Stafford Rd W Unit 105 Nepean ON K2H 9C1	WSW/42.3	-9.00	<a href="#">117</a>
<a href="#">26</a>	SCT	Brightwell Technologies Inc.	195 Stafford Rd W Ottawa ON K2H 9C1	WSW/42.3	-9.00	<a href="#">118</a>
<a href="#">26</a>	SCT	Murphy Wall Bed Store	195 Stafford Rd W Suite 103 Nepean ON K2H 9C1	WSW/42.3	-9.00	<a href="#">118</a>
<a href="#">26</a>	GEN	Paracel Laboratories Ltd	104-195 Stafford Road West Nepean ON	WSW/42.3	-9.00	<a href="#">118</a>
<a href="#">26</a>	GEN	CBM Elevators	195 Menten Place, Unit 6 Nepean ON K2H 9C1	WSW/42.3	-9.00	<a href="#">119</a>
<a href="#">26</a>	GEN	CBM Elevators	195 Menten Place, Unit 6 Nepean ON K2H 9C1	WSW/42.3	-9.00	<a href="#">119</a>
<a href="#">27</a>	GEN	Paracel Laboratories Ltd	104-195 Stafford Road West Nepean ON	WSW/44.4	-9.45	<a href="#">119</a>
<a href="#">27</a>	GEN	Paracel Laboratories Ltd	104-195 Stafford Road West Nepean ON	WSW/44.4	-9.45	<a href="#">119</a>
<a href="#">27</a>	GEN	Paracel Laboratories Ltd	104-195 Stafford Road West Nepean ON	WSW/44.4	-9.45	<a href="#">120</a>
<a href="#">27</a>	GEN	Paracel Laboratories Ltd	104-195 Stafford Road West Nepean ON	WSW/44.4	-9.45	<a href="#">120</a>
<a href="#">28</a>	SPL		28 Vanier Road<UNOFFICIAL> Ottawa ON	SSW/44.7	-11.01	<a href="#">120</a>



<b>Map Key</b>	<b>DB</b>	<b>Company/Site Name</b>	<b>Address</b>	<b>Dir/Dist (m)</b>	<b>Elev Diff (m)</b>	<b>Page Number</b>
<a href="#">28</a>	INC		28 Vanier Road, Ottawa ON	SSW/44.7	-11.01	<a href="#">121</a>
<a href="#">28</a>	SPL	Parkbridge Lifestyle Communities Inc. and 213861 Ontario Inc.	28 Vanier Street, Nepean Ottawa ON	SSW/44.7	-11.01	<a href="#">121</a>
<a href="#">29</a>	SPL	S. 21	72 Vanier Rd, Nepean Ottawa ON	WSW/45.5	-10.86	<a href="#">122</a>
<a href="#">29</a>	SPL		72 Vanier Rd Ottawa ON	WSW/45.5	-10.86	<a href="#">122</a>
<a href="#">30</a>	SPL	Superior Propane<UNOFFICIAL>	20 Empire Street, Bellwood Community Park, Nepean Ottawa ON	SE/46.1	-0.95	<a href="#">123</a>
<a href="#">31</a>	SPL	S.21	RESIDENCE AT 19 PACIFIC AVE. <UNOFFICIAL> Ottawa ON	S/52.5	-6.02	<a href="#">123</a>
<a href="#">32</a>	EHS		72 Vanier Road Bells Corners ON	WSW/52.9	-11.99	<a href="#">124</a>
<a href="#">33</a>	SPL	PRIVATE RESIDENCE	40 VANIER RD TRAILER PARK FURNACE OIL TANK NEPEAN CITY ON K2H 7P5	WSW/69.7	-12.47	<a href="#">124</a>
<a href="#">34</a>	EHS		195-215 Stafford Rd W Ottawa ON	WSW/70.9	-9.31	<a href="#">125</a>
<a href="#">35</a>	SPL		7 Dell ave, Traylor Park Ottawa ON	SSE/71.3	-3.30	<a href="#">125</a>
<a href="#">36</a>	EHS		195 Menton Place Ottawa ON K2H8V8	WSW/73.4	-9.31	<a href="#">125</a>
<a href="#">37</a>	SPL	PRIVATE OWNER	BEL MEWS TRAILER PARK 51 VANIER ST STORAGE TANK/BARREL NEPEAN CITY ON K2H 7P6	WSW/79.0	-10.95	<a href="#">125</a>

<b>Map Key</b>	<b>DB</b>	<b>Company/Site Name</b>	<b>Address</b>	<b>Dir/Dist (m)</b>	<b>Elev Diff (m)</b>	<b>Page Number</b>
<a href="#">38</a>	INC		30 Vanier Road, Ottawa ON	WSW/79.8	-11.95	<a href="#">126</a>
<a href="#">39</a>	HINC		29 Vanier Road NEPEAN ON K2H 7P6	SSW/80.6	-8.17	<a href="#">127</a>
<a href="#">40</a>	INC		15 EASTGATE AVENUE, NEPEAN, OTTAWA ON	ESE/85.5	-1.95	<a href="#">127</a>
<a href="#">40</a>	SPL		15 Eastgate Avenue, Nepean Ottawa ON	ESE/85.5	-1.95	<a href="#">128</a>
<a href="#">41</a>	SPL	PRIVATE RESIDENCE	61 VANIER FURNACE OIL TANK NEPEAN CITY ON K2H 7P6	WSW/85.7	-11.22	<a href="#">128</a>
<a href="#">42</a>	SPL	Section 21(1)(f)	63 Vanier Road Ottawa ON K2H 7P6	WSW/88.6	-11.22	<a href="#">129</a>
<a href="#">42</a>	INC		63 Vanier Road, Ottawa ON	WSW/88.6	-11.22	<a href="#">129</a>
<a href="#">43</a>	SPL	PRIVATE RESIDENCE	53 VANIER RD, OTTAWA FURNACE OIL TANK OTTAWA CITY ON K2H 7P6	WSW/97.7	-10.95	<a href="#">130</a>
<a href="#">44</a>	SPL	PRIVATE OWNER	12 REDFERN STORAGE TANK/BARREL NEPEAN CITY ON K2H 7R8	SE/98.5	-1.95	<a href="#">130</a>
<a href="#">45</a>	WWIS		61 VANIER ST. NEPEAN ON <b>Well ID:</b> 7102876	WSW/100.3	-11.25	<a href="#">131</a>
<a href="#">46</a>	EASR	GENERAL DYNAMICS CANADA LTD. / GENERAL DYNAMICS CANADA LTEE	1941 ROBERTSON RD NEPEAN ON K2H 5B7	E/101.4	-2.18	<a href="#">134</a>
<a href="#">46</a>	ECA	General Dynamics Canada Ltd.	1941 Robertson Rd Ottawa ON K2H 5B7	E/101.4	-2.18	<a href="#">134</a>
<a href="#">46</a>	GEN	General Dynamics Mission Systems - Canada	1941 Robertson Ottawa ON K2H 5B7	E/101.4	-2.18	<a href="#">135</a>

<b>Map Key</b>	<b>DB</b>	<b>Company/Site Name</b>	<b>Address</b>	<b>Dir/Dist (m)</b>	<b>Elev Diff (m)</b>	<b>Page Number</b>
<a href="#">46</a>	ECA	General Dynamics Land Systems - Canada Corporation	1941 Robertson Road Ottawa ON K2H 5B7	E/101.4	-2.18	<a href="#">135</a>
<a href="#">46</a>	EASR	GENERAL DYNAMICS LAND SYSTEMS-CANADA CORPORATION	1941 ROBERTSON RD NEPEAN ON K2H 5B7	E/101.4	-2.18	<a href="#">136</a>
<a href="#">46</a>	GEN	General Dynamics Mission Systems - Canada	1941 Robertson Ottawa ON K2H 5B7	E/101.4	-2.18	<a href="#">136</a>
<a href="#">47</a>	WWIS		17 VANIER ST. NEPEAN ON <i>Well ID: 7102875</i>	S/103.0	-7.64	<a href="#">137</a>
<a href="#">48</a>	SPL	PRIVATE OWNER	11 EMPIRE ST ? STORAGE TANK/BARREL NEPEAN CITY ON K2H 7R7	SE/104.9	-1.98	<a href="#">141</a>
<a href="#">49</a>	SCT	A S A P PRINT & COPY SYSTEMS	215 STAFFORD RD W NEPEAN ON K2H 9C1	WSW/105.6	-9.30	<a href="#">141</a>
<a href="#">49</a>	SCT	ANRITSU ELECTRONICS LTD.	215 STAFFORD RD W UNIT 102 NEPEAN ON K2H 9C1	WSW/105.6	-9.30	<a href="#">141</a>
<a href="#">49</a>	SCT	ANRITSU WILTRON INSTRUMENTS	215 STAFFORD RD W UNIT 102 NEPEAN ON K2H 9C1	WSW/105.6	-9.30	<a href="#">142</a>
<a href="#">49</a>	SCT	ANRITSU ELECTRONICS LTD.	215 Stafford Rd W Unit 102 Nepean ON K2H 9C1	WSW/105.6	-9.30	<a href="#">142</a>
<a href="#">49</a>	SCT	A S A P Print & Copy Systems Inc.	215 Stafford Rd W Nepean ON K2H 9C1	WSW/105.6	-9.30	<a href="#">142</a>
<a href="#">49</a>	SCT	ASAP Print Innovations	215 Stafford Rd W Unit 106 Nepean ON K2H 9C1	WSW/105.6	-9.30	<a href="#">143</a>
<a href="#">49</a>	SCT	Electronic Sales Professionals Inc. (ESP)	215 Stafford Rd W Unit 104 Nepean ON K2H 9C1	WSW/105.6	-9.30	<a href="#">143</a>

<b>Map Key</b>	<b>DB</b>	<b>Company/Site Name</b>	<b>Address</b>	<b>Dir/Dist (m)</b>	<b>Elev Diff (m)</b>	<b>Page Number</b>
<a href="#">49</a>	SCT	Lattice Semiconductor Corp.	215 Stafford Rd W Suite 105 Nepean ON K2H 9C1	WSW/105.6	-9.30	<a href="#">143</a>
<a href="#">49</a>	SCT	Tab-it Plus	215 Stafford Rd W Suite 107 Nepean ON K2H 9C1	WSW/105.6	-9.30	<a href="#">143</a>
<a href="#">49</a>	GEN	AME Materials Engineering	215 Menten Place, Unit 104 Ottawa ON K2H 9C1	WSW/105.6	-9.30	<a href="#">144</a>
<a href="#">50</a>	GEN	General Dynamics Canada	1941 Robertson Ottawa ON K2H 5B7	ESE/110.5	-3.03	<a href="#">144</a>
<a href="#">50</a>	GEN	General Dynamics Canada	1941 Robertson Ottawa ON K2H 5B7	ESE/110.5	-3.03	<a href="#">145</a>
<a href="#">50</a>	EBR	General Dynamics Canada Ltd.	1941 Robertson Road Ottawa K2H 5B7 CITY OF OTTAWA ON	ESE/110.5	-3.03	<a href="#">146</a>
<a href="#">50</a>	NPRI	GENERAL DYNAMICS CANADA	1941 ROBERTSON ROAD NOT AVAILABLE OTTAWA ON K2H 5B7	ESE/110.5	-3.03	<a href="#">147</a>
<a href="#">50</a>	GEN	General Dynamics Canada	1941 Robertson Ottawa ON	ESE/110.5	-3.03	<a href="#">147</a>
<a href="#">50</a>	NPRI	GENERAL DYNAMICS CANADA	1941 ROBERTSON ROAD NOT AVAILABLE OTTAWA ON K2H 5B7	ESE/110.5	-3.03	<a href="#">149</a>
<a href="#">50</a>	SPL	General Dynamics Canada Ltd.	1941 Robertson Rd Ottawa ON K2H 5B7	ESE/110.5	-3.03	<a href="#">149</a>
<a href="#">50</a>	NPRI	GENERAL DYNAMICS CANADA	1941 ROBERTSON ROAD NOT AVAILABLE OTTAWA ON K2H 5B7	ESE/110.5	-3.03	<a href="#">150</a>
<a href="#">50</a>	EHS		1941 Robertson Rd Ottawa ON K2H5B7	ESE/110.5	-3.03	<a href="#">151</a>
<a href="#">50</a>	GEN	General Dynamics Mission Systems - Canada	1941 Robertson Ottawa ON K2H 5B7	ESE/110.5	-3.03	<a href="#">151</a>



<b>Map Key</b>	<b>DB</b>	<b>Company/Site Name</b>	<b>Address</b>	<b>Dir/Dist (m)</b>	<b>Elev Diff (m)</b>	<b>Page Number</b>
<a href="#">50</a>	GEN	General Dynamics Mission Systems - Canada	1941 Robertson Ottawa ON K2H 5B7	ESE/110.5	-3.03	<a href="#">152</a>
<a href="#">50</a>	GEN	General Dynamics Canada	1941 Robertson Ottawa ON K2H 5B7	ESE/110.5	-3.03	<a href="#">153</a>
<a href="#">50</a>	GEN	General Dynamics Mission Systems - Canada	1941 Robertson Ottawa ON K2H 5B7	ESE/110.5	-3.03	<a href="#">155</a>
<a href="#">50</a>	NPRI	GENERAL DYNAMICS CANADA	1941 Robertson Road Ottawa ON K2H 5B7	ESE/110.5	-3.03	<a href="#">155</a>
<a href="#">50</a>	GEN	General Dynamics Mission Systems Canada	1941 Robertson Road Ottawa ON K2H5B7	ESE/110.5	-3.03	<a href="#">156</a>
<a href="#">51</a>	WWIS		41 VANIER ST. NEPEAN ON <b>Well ID: 7102874</b>	SW/110.9	-11.95	<a href="#">156</a>
<a href="#">52</a>	SPL	PRIVATE OWNER	18 VANIER RD (BELLWOOD MOBILE HOME) STORAGE TANK/BARREL NEPEAN CITY ON K2H 7P3	S/114.7	-6.92	<a href="#">160</a>
<a href="#">53</a>	SPL	PRIVATE RESIDENCE	9 REDFERN ST FURNACE OIL TANK NEPEAN CITY ON K2H 7R9	SE/115.3	-1.95	<a href="#">160</a>
<a href="#">53</a>	SPL	PRIVATE RESIDENCE	TRAILER HOME AT 9 REDFERN AVE FURNACE OIL TANK NEPEAN CITY ON	SE/115.3	-1.95	<a href="#">161</a>
<a href="#">53</a>	SPL		9 Red Fern Rd. Ottawa ON	SE/115.3	-1.95	<a href="#">161</a>
<a href="#">54</a>	SPL	PRIVATE OWNER	10 EMPIRE AVE., BELLWOOD MOBILE TRAILER STORAGE TANK/BARREL NEPEAN CITY ON K2H 7R6	SE/118.4	-1.96	<a href="#">162</a>
<a href="#">55</a>	SPL	PRIVATE RESIDENCE	AT THE BELL MEWS TRAILER PARK AT 9 EASTGATE FURNACE OIL TANK NEPEAN CITY ON K2H 7S2	ESE/122.3	-1.95	<a href="#">162</a>

<b>Map Key</b>	<b>DB</b>	<b>Company/Site Name</b>	<b>Address</b>	<b>Dir/Dist (m)</b>	<b>Elev Diff (m)</b>	<b>Page Number</b>
<a href="#">56</a>	SPL	Bellwood Mobile Home Parks Limited	1 Bonner St Ottawa ON K2H 7S9	SSE/124.5	-4.64	<a href="#">163</a>
<a href="#">56</a>	EBR	Parkbridge Lifestyle Communities Inc.	1 Bonner Street Bellwood Estates Ottawa, ON K2H 7S9 Canada ON	SSE/124.5	-4.64	<a href="#">163</a>
<a href="#">57</a>	EBR	Parkbridge Lifestyle Communities Inc.	1 Bonner Street West Ottawa, ON Canada ON	S/127.8	-4.64	<a href="#">164</a>
<a href="#">57</a>	ECA	Parkbridge Lifestyle Communities Inc.	1 Bonner St W Ottawa ON L9Z 2P1	S/127.8	-4.64	<a href="#">164</a>
<a href="#">58</a>	INC		13 Tracy Avenue, Ottawa ON	SSW/128.9	-9.25	<a href="#">165</a>
<a href="#">58</a>	SPL	Redacted S 21(1)(f) of FIPPA	13 Tracy Avenue Ottawa ON	SSW/128.9	-9.25	<a href="#">165</a>
<a href="#">59</a>	SPL	PRIVATE RESIDENCE	17 VANIER RD., BELLS CORNERS FURNACE OIL TANK NEPEAN CITY ON K2H 7P4	S/135.5	-6.95	<a href="#">166</a>
<a href="#">60</a>	SPL	PRIVATE RESIDENCE	15 TRACY ST AT BELLWOOD TRAILER PARK. FURNACE OIL TANK NEPEAN CITY ON K2H 7P8	SSW/138.3	-8.00	<a href="#">166</a>
<a href="#">61</a>	CA	COMPUTING DEVICES CANADA LTD.	3785 RICHMOND ROAD NEPEAN ON K2H 5B7	ESE/141.2	-3.28	<a href="#">167</a>
<a href="#">61</a>	CA	COMPUTING DEVICES CANADA LTD.	3785 RICHMOND ROAD NEPEAN ON K2H 5B7	ESE/141.2	-3.28	<a href="#">167</a>
<a href="#">61</a>	CA	COMPUTING DEVICES CANADA LTD.	3785 RICHMOND ROAD NEPEAN ON K2H 5B7	ESE/141.2	-3.28	<a href="#">167</a>
<a href="#">61</a>	SCT	COMPUTING DEVICES CANADA LTD.	3785 RICHMOND RD NEPEAN ON K2H 5B7	ESE/141.2	-3.28	<a href="#">168</a>
<a href="#">61</a>	SCT	COMPUTING DEVICES CANADA LTD.	3785 RICHMOND RD NEPEAN ON K2H 5B7	ESE/141.2	-3.28	<a href="#">168</a>

<b>Map Key</b>	<b>DB</b>	<b>Company/Site Name</b>	<b>Address</b>	<b>Dir/Dist (m)</b>	<b>Elev Diff (m)</b>	<b>Page Number</b>
<a href="#">61</a>	SCT	General Dynamics Canada	3785 Richmond Rd Nepean ON K2H 5B7	ESE/141.2	-3.28	<a href="#">168</a>
<a href="#">61</a>	SPL	WASTE CARRIER	3785 RICHMOND RD. MOTOR VEHICLE (OPERATING FLUID) OTTAWA CITY ON K2H 5B7	ESE/141.2	-3.28	<a href="#">169</a>
<a href="#">61</a>	PTTW	Computing Devices Canada Limited	3785 Richmond Road, City of Nepean NEPEAN ON	ESE/141.2	-3.28	<a href="#">170</a>
<a href="#">61</a>	EBR	Computing Devices Canada Ltd.	3785 Richmond Road NEPEAN ON	ESE/141.2	-3.28	<a href="#">170</a>
<a href="#">61</a>	SCT	General Dynamics Canada	3785 Richmond Rd Ottawa ON K2H 5B7	ESE/141.2	-3.28	<a href="#">170</a>
<a href="#">61</a>	GEN	COMPUTING DEVICES COMPANY	3785 RICHMOND ROAD, BUILDING #2 NEPEAN ON K1G 3M9	ESE/141.2	-3.28	<a href="#">171</a>
<a href="#">61</a>	GEN	COMPUTING DEVICES COMPANY 10-066	3785 RICHMOND ROAD, BUILDING #2 NEPEAN ON K1G 3M9	ESE/141.2	-3.28	<a href="#">172</a>
<a href="#">61</a>	GEN	COMPUTING DEVICES CANADA LTD.	3785 RICHMOND ROAD, BUILDING #2 NEPEAN ON K1G 3M9	ESE/141.2	-3.28	<a href="#">173</a>
<a href="#">61</a>	GEN	General Dynamics Canada	3785 Richmond Road Ottawa ON K2H 5B7	ESE/141.2	-3.28	<a href="#">174</a>
<a href="#">61</a>	PTTW	General Dynamics Canada Limited	3785 Richmond Road Lot 12, Concession 2 CITY OF OTTAWA ON	ESE/141.2	-3.28	<a href="#">175</a>
<a href="#">61</a>	SPL	General Dynamics Canada Ltd.	3785 Richmond Rd Ottawa ON	ESE/141.2	-3.28	<a href="#">176</a>
<a href="#">61</a>	SPL	General Dynamics Canada Ltd.	3785 Richmond Rd Ottawa ON	ESE/141.2	-3.28	<a href="#">176</a>

<b>Map Key</b>	<b>DB</b>	<b>Company/Site Name</b>	<b>Address</b>	<b>Dir/Dist (m)</b>	<b>Elev Diff (m)</b>	<b>Page Number</b>
<a href="#">61</a>	CA	General Dynamics Canada Ltd.	3785 Richmond Road Ottawa ON	ESE/141.2	-3.28	<a href="#">177</a>
<a href="#">61</a>	GEN	General Dynamics Canada	3785 Richmond Road Ottawa ON	ESE/141.2	-3.28	<a href="#">177</a>
<a href="#">61</a>	GEN	General Dynamics Canada	3785 Richmond Road Ottawa ON	ESE/141.2	-3.28	<a href="#">178</a>
<a href="#">62</a>	WWIS		18 WEBB ST. NEPEAN ON <i>Well ID: 7102873</i>	SSW/141.5	-10.90	<a href="#">179</a>
<a href="#">63</a>	SCT	SGS-THOMSON MICROELECTRONICS	301 MOODIE DR UNIT 307 NEPEAN ON K2H 9C4	WSW/142.6	-4.84	<a href="#">183</a>
<a href="#">63</a>	SCT	Gma Inc.	301 Moodie Dr Unit 111 Nepean ON K2H 9C4	WSW/142.6	-4.84	<a href="#">183</a>
<a href="#">63</a>	SCT	VoicePC Inc.	301 Moodie Dr Suite 300 Nepean ON K2H 9C4	WSW/142.6	-4.84	<a href="#">183</a>
<a href="#">63</a>	EHS		301 to 303 Moodie Drive Ottawa (formerly Nepean) ON K2H 9R4	WSW/142.6	-4.84	<a href="#">183</a>
<a href="#">63</a>	SCT	eatsleepmusic Corp.	301 Moodie Dr Suite 405 Nepean ON K2H 9C4	WSW/142.6	-4.84	<a href="#">184</a>
<a href="#">63</a>	GEN	BentallGreenOak	301 Moodie Drive Ottawa ON K2H9C4	WSW/142.6	-4.84	<a href="#">184</a>
<a href="#">63</a>	GEN	BentallGreenOak	301 Moodie Drive Ottawa ON K2H9C4	WSW/142.6	-4.84	<a href="#">184</a>
<a href="#">64</a>	WWIS		2 VANIER NEPEAR ON <i>Well ID: 7102871</i>	S/145.3	-5.56	<a href="#">185</a>
<a href="#">65</a>	WWIS		ON <i>Well ID: 7237819</i>	SSW/146.0	-8.95	<a href="#">188</a>



<b>Map Key</b>	<b>DB</b>	<b>Company/Site Name</b>	<b>Address</b>	<b>Dir/Dist (m)</b>	<b>Elev Diff (m)</b>	<b>Page Number</b>
<a href="#">66</a>	WWIS		14 TRACY ST. NEPEAN ON <i>Well ID: 7102877</i>	SSW/154.2	-8.64	<a href="#">189</a>
<a href="#">67</a>	SPL	PRIVATE RESIDENCE	3 REDFERN AVE. MOBILE HOME PARK FURNACE OIL TANK NEPEAN CITY ON K2H 7R9	SE/154.2	-1.95	<a href="#">192</a>
<a href="#">68</a>	SPL	PRIVATE OWNER	9 PANAMA STORAGE TANK/BARREL NEPEAN CITY ON K2H 7R3	S/156.5	-3.95	<a href="#">193</a>
<a href="#">69</a>	SPL	PRIVATE RESIDENCE	7 PACIFIC AVENUE (BELL'S CORNERS TRAILER PARK) FURNACE OIL TANK NEPEAN CITY ON K2H 7R1	SSE/157.8	-3.16	<a href="#">193</a>
<a href="#">69</a>	SPL	PRIVATE RESIDENCE	BELLWOOD MOBILE HOME PARK 7 PACIFIC FURNACE OIL TANK NEPEAN CITY ON K2H 7R1	SSE/157.8	-3.16	<a href="#">194</a>
<a href="#">70</a>	SPL	PRIVATE RESIDENCE	TRAILER PARK, 3 EMPIRE FURNACE OIL TANK NEPEAN CITY ON K2H 7R7	SE/159.4	-1.71	<a href="#">194</a>
<a href="#">71</a>	SPL		10 Panama Ave Ottawa ON	SSE/161.7	-3.92	<a href="#">195</a>
<a href="#">71</a>	HINC		10 PANAMA AVENUE OTTAWA ON	SSE/161.7	-3.92	<a href="#">195</a>
<a href="#">72</a>	SPL	TRAILER PARK	10 VANIER RD, BELL CORNERS BATHURST-BURGESS-SHERBROOKE TOWNSH ON	S/164.7	-5.00	<a href="#">196</a>
<a href="#">73</a>	WWIS		MOODIE DR OTTAWA ON <i>Well ID: 7190438</i>	W/166.9	-11.18	<a href="#">196</a>
<a href="#">74</a>	WWIS		2 DELL ST. NEPEAN ON <i>Well ID: 7102880</i>	SSE/169.1	-1.96	<a href="#">198</a>
<a href="#">75</a>	SPL	Ultramar Ltd.	14 East Gate Street <UNOFFICIAL> Ottawa ON	ESE/171.3	-2.28	<a href="#">202</a>
<a href="#">76</a>	SCT	OPREL TECHNOLOGY INC.	235 STAFFORD RD W UNIT 101 NEPEAN ON K2H 9C1	WSW/172.0	-8.61	<a href="#">203</a>

<b>Map Key</b>	<b>DB</b>	<b>Company/Site Name</b>	<b>Address</b>	<b>Dir/Dist (m)</b>	<b>Elev Diff (m)</b>	<b>Page Number</b>
<a href="#">76</a>	SCT	OPREL TECHNOLOGIES INC.	235 Stafford Rd W Unit 101 Nepean ON K2H 9C1	WSW/172.0	-8.61	<a href="#">203</a>
<a href="#">76</a>	EHS		235 Stafford Rd. W. Nepean ON K2H 9C1	WSW/172.0	-8.61	<a href="#">203</a>
<a href="#">76</a>	SCT	PWB Interconnect Solutions Inc.	235 Stafford Rd W Unit 103 Nepean ON K2H 9C1	WSW/172.0	-8.61	<a href="#">203</a>
<a href="#">76</a>	SCT	Pwb Interconnect Solutions Inc	235 Stafford Rd W Unit 103 Nepean ON K2H 9C1	WSW/172.0	-8.61	<a href="#">204</a>
<a href="#">76</a>	SCT	Testforce Systems Inc.	235 Stafford Rd W Unit 107 Nepean ON K2H 9C1	WSW/172.0	-8.61	<a href="#">204</a>
<a href="#">76</a>	SCT	Actel Corporation	235 Stafford Rd W Suite 106 Ottawa ON K2H 9C1	WSW/172.0	-8.61	<a href="#">204</a>
<a href="#">77</a>	GEN	NOR USE ON0132308 NORTHERN TELECOM	SEMICONDUCTOR COMPONENTS GROUP 301 MOODIE DR. OTTAWA ON K2H 9C4	WSW/184.7	-4.10	<a href="#">205</a>
<a href="#">77</a>	GEN	NOR USE ON0132308 NORTHERN TELECOM28-010	SEMICONDUCTOR COMPONENTS GROUP 301 MOODIE DR. OTTAWA ON K2H 9C4	WSW/184.7	-4.10	<a href="#">205</a>
<a href="#">77</a>	GEN	PRICON CORPORATION 30- 618	301 MOODIE DR. STE 404 NEPEAN ON K2H 9C4	WSW/184.7	-4.10	<a href="#">205</a>
<a href="#">77</a>	GEN	PRICON CORPORATION	301 MOODIE DRIVE, SUITE 404 NEPEAN ON K2H 9C4	WSW/184.7	-4.10	<a href="#">205</a>
<a href="#">77</a>	GEN	CDI Career Development Institutes	301 Moodie Drive Suite 100 nepean ON K2H 9C4	WSW/184.7	-4.10	<a href="#">206</a>
<a href="#">77</a>	GEN	CDI Career Development Institutes	301 Moodie Drive Suite 100 nepean ON K2H 9C4	WSW/184.7	-4.10	<a href="#">206</a>

<b>Map Key</b>	<b>DB</b>	<b>Company/Site Name</b>	<b>Address</b>	<b>Dir/Dist (m)</b>	<b>Elev Diff (m)</b>	<b>Page Number</b>
<a href="#">77</a>	GEN	SNC LAVALIN O & M	301 MOODIE DRIVE SUITE 100 OTTAWA ON K2H 9C4	WSW/184.7	-4.10	<a href="#">206</a>
<a href="#">77</a>	GEN	SNC LAVALIN O & M	301 MOODIE DRIVE SUITE 100 OTTAWA ON K2H 9C4	WSW/184.7	-4.10	<a href="#">206</a>
<a href="#">77</a>	GEN	SNC LAVALIN O & M	301 MOODIE DRIVE SUITE 100 OTTAWA ON	WSW/184.7	-4.10	<a href="#">206</a>
<a href="#">77</a>	GEN	SNC LAVALIN O & M	301 MOODIE DRIVE SUITE 100 OTTAWA ON K2H 9C4	WSW/184.7	-4.10	<a href="#">207</a>
<a href="#">77</a>	GEN	SNC LAVALIN O & M	301 MOODIE DRIVE SUITE 100 OTTAWA ON K2H 9C4	WSW/184.7	-4.10	<a href="#">208</a>
<a href="#">77</a>	GEN	SNC LAVALIN O & M	301 MOODIE DRIVE SUITE 100 OTTAWA ON K2H 9C4	WSW/184.7	-4.10	<a href="#">208</a>
<a href="#">78</a>	WWIS		6 VARNIER ST. NEPEAN ON <b>Well ID:</b> 7102878	S/196.3	-5.11	<a href="#">209</a>
<a href="#">79</a>	WWIS		4 PANAMA ST. NEPEAN ON <b>Well ID:</b> 7102879	SSE/201.7	-2.56	<a href="#">213</a>
<a href="#">80</a>	SPL		17 Tracey Ave, Nepean K2H 7P8 Ottawa ON	S/207.8	-8.00	<a href="#">217</a>
<a href="#">81</a>	WWIS		1975 ROBERTSON RD Ottawa ON <b>Well ID:</b> 7257149	ESE/216.3	-2.95	<a href="#">217</a>
<a href="#">82</a>	CA	(CSE) CANADA SOIL EXCHANGE INC.	303 MOODIE DR., (MOBILE UNIT) NEPEAN CITY ON K2H 9R4	WSW/218.3	-2.95	<a href="#">220</a>
<a href="#">82</a>	SCT	Applied Real Time Imaging	303 Moodie Dr Suite 120 Ottawa ON K2H 9R4	WSW/218.3	-2.95	<a href="#">221</a>
<a href="#">82</a>	EHS		303 Moodie Dr Ottawa ON	WSW/218.3	-2.95	<a href="#">221</a>

<b>Map Key</b>	<b>DB</b>	<b>Company/Site Name</b>	<b>Address</b>	<b>Dir/Dist (m)</b>	<b>Elev Diff (m)</b>	<b>Page Number</b>
<a href="#">83</a>	GEN	George W. Drummond Ltd.	309 Moodie Drive Ottawa ON K2H 9R4	WSW/219.9	-2.95	<a href="#">221</a>
<a href="#">84</a>	WWIS		ON <b>Well ID:</b> 7315189	ESE/221.1	-4.00	<a href="#">221</a>
<a href="#">85</a>	SPL	PRIVATE RESIDENCE	6 BONNER ST FURNACE OIL TANK NEPEAN CITY ON K2H 7S8	SSE/225.3	-2.56	<a href="#">222</a>
<a href="#">86</a>	WWIS		ON <b>Well ID:</b> 7242296	E/227.5	-5.90	<a href="#">223</a>
<a href="#">87</a>	WWIS		1993 ROBERSTON RD OTTAWA ON <b>Well ID:</b> 7206470	SE/227.9	-1.49	<a href="#">223</a>
<a href="#">88</a>	WWIS		1931 Robertson Road lot 12 con 2 Ottawa ON <b>Well ID:</b> 7333864	ESE/229.1	-4.95	<a href="#">227</a>
<a href="#">89</a>	WWIS		1931 Robertson Road Ottawa ON <b>Well ID:</b> 7333866	E/229.3	-5.08	<a href="#">229</a>
<a href="#">90</a>	EHS		1 Bonner St Ottawa ON	SSW/229.5	-8.95	<a href="#">232</a>
<a href="#">91</a>	WWIS		1931 Robertson Road Ottawa ON <b>Well ID:</b> 7333863	ESE/233.8	-4.95	<a href="#">232</a>
<a href="#">92</a>	WWIS		1975 ROBERTSON ROAD OTTAWA ON <b>Well ID:</b> 7260434	ESE/234.5	-2.95	<a href="#">235</a>
<a href="#">93</a>	EHS		245 Stafford Road Ottawa ON	WSW/236.2	-2.21	<a href="#">238</a>
<a href="#">94</a>	WWIS		1931 Robertson Road Ottawa ON <b>Well ID:</b> 7335257	E/237.1	-5.95	<a href="#">238</a>
<a href="#">95</a>	WWIS		1975 ROBERTSON RD Ottawa ON <b>Well ID:</b> 7257148	ESE/237.3	-4.00	<a href="#">242</a>



<b>Map Key</b>	<b>DB</b>	<b>Company/Site Name</b>	<b>Address</b>	<b>Dir/Dist (m)</b>	<b>Elev Diff (m)</b>	<b>Page Number</b>
<a href="#">96</a>	SPL	PRIVATE RESIDENCE	8 TRACY AVE FUEL STORAGE TANK OTTAWA ON K2H 7P7	S/237.3	-6.67	<a href="#">245</a>
<a href="#">97</a>	WWIS		1993 ROBERSTON RD OTTAWA ON <i>Well ID: 7206471</i>	SE/237.6	-1.95	<a href="#">245</a>
<a href="#">98</a>	WWIS		1931 Robertson Road Ottawa ON <i>Well ID: 7333865</i>	ESE/240.6	-5.08	<a href="#">249</a>
<a href="#">99</a>	WWIS		1941 Robertson Road Ottawa ON <i>Well ID: 7333883</i>	ESE/242.0	-6.03	<a href="#">251</a>
<a href="#">100</a>	WWIS		1294 BATH RD Kingston ON <i>Well ID: 7282931</i>	ESE/242.7	-4.64	<a href="#">255</a>
<a href="#">101</a>	WWIS		lot 12 con 2 ON <i>Well ID: 7176940</i>	ESE/243.1	-2.64	<a href="#">257</a>
<a href="#">102</a>	WWIS		1975 ROBERTSON ROAD OTTAWA ON <i>Well ID: 7260450</i>	ESE/243.1	-2.64	<a href="#">258</a>
<a href="#">103</a>	WWIS		1993 ROBERTSON ROAD lot 11 con 2 OTTAWA ON <i>Well ID: 7206469</i>	SE/246.4	-1.95	<a href="#">261</a>
<a href="#">104</a>	WWIS		1983 ROBERTSON RD Ottawa ON <i>Well ID: 7326715</i>	SE/247.2	-1.95	<a href="#">264</a>
<a href="#">105</a>	WWIS		1975 ROBERTSON ROAD Ottawa ON <i>Well ID: 7257145</i>	ESE/247.7	-2.64	<a href="#">267</a>
<a href="#">106</a>	WWIS		1983 ROBERTSON RD Ottawa ON <i>Well ID: 7326716</i>	SE/248.1	-1.95	<a href="#">270</a>
<a href="#">107</a>	WWIS		1941 Robertson Road Ottawa ON <i>Well ID: 7333884</i>	ESE/248.3	-6.03	<a href="#">273</a>
<a href="#">108</a>	SPL	TRANSPORT TRUCK	245 STAFFORD RD. MOTOR VEHICLE (OPERATING FLUID) NEPEAN CITY ON	SW/249.5	-1.95	<a href="#">276</a>

<i>Map Key</i>	<i>DB</i>	<i>Company/Site Name</i>	<i>Address</i>	<i>Dir/Dist (m)</i>	<i>Elev Diff (m)</i>	<i>Page Number</i>
<a href="#">108</a>	SCT	Mind Computer Products	245 Stafford Rd W Suite 103 Nepean ON K2H 9E8	SW/249.5	-1.95	<a href="#">277</a>
<a href="#">109</a>	EHS		300-320 Moodie Drive Ottawa ON	WSW/249.6	-1.86	<a href="#">277</a>

# Executive Summary: Summary By Data Source

## **CA - Certificates of Approval**

A search of the CA database, dated 1985-Oct 30, 2011\* has found that there are 5 CA site(s) within approximately 0.25 kilometers of the project property.

<b><u>Site</u></b>	<b><u>Address</u></b>	<b><u>Distance (m)</u></b>	<b><u>Map Key</u></b>
COMPUTING DEVICES CANADA LTD.	3785 RICHMOND ROAD NEPEAN ON K2H 5B7	141.2	<a href="#"><u>61</u></a>
COMPUTING DEVICES CANADA LTD.	3785 RICHMOND ROAD NEPEAN ON K2H 5B7	141.2	<a href="#"><u>61</u></a>
COMPUTING DEVICES CANADA LTD.	3785 RICHMOND ROAD NEPEAN ON K2H 5B7	141.2	<a href="#"><u>61</u></a>
General Dynamics Canada Ltd.	3785 Richmond Road Ottawa ON	141.2	<a href="#"><u>61</u></a>
(CSE) CANADA SOIL EXCHANGE INC.	303 MOODIE DR., (MOBILE UNIT) NEPEAN CITY ON K2H 9R4	218.3	<a href="#"><u>82</u></a>

## **EASR - Environmental Activity and Sector Registry**

A search of the EASR database, dated Oct 2011- Aug 31, 2021 has found that there are 2 EASR site(s) within approximately 0.25 kilometers of the project property.

<b><u>Site</u></b>	<b><u>Address</u></b>	<b><u>Distance (m)</u></b>	<b><u>Map Key</u></b>
GENERAL DYNAMICS LAND SYSTEMS-CANADA CORPORATION	1941 ROBERTSON RD NEPEAN ON K2H 5B7	101.4	<a href="#"><u>46</u></a>
GENERAL DYNAMICS CANADA LTD. / GENERAL DYNAMICS CANADA LTEE	1941 ROBERTSON RD NEPEAN ON K2H 5B7	101.4	<a href="#"><u>46</u></a>

## **EBR - Environmental Registry**

A search of the EBR database, dated 1994- Aug 31, 2021 has found that there are 4 EBR site(s) within approximately 0.25 kilometers of the project property.

<b><u>Site</u></b>	<b><u>Address</u></b>	<b><u>Distance (m)</u></b>	<b><u>Map Key</u></b>
General Dynamics Canada Ltd.	1941 Robertson Road Ottawa K2H 5B7 CITY OF OTTAWA ON	110.5	<a href="#"><u>50</u></a>
Parkbridge Lifestyle Communities Inc.	1 Bonner Street Bellwood Estates Ottawa, ON K2H 7S9 Canada ON	124.5	<a href="#"><u>56</u></a>
Parkbridge Lifestyle Communities Inc.	1 Bonner Street West Ottawa, ON Canada ON	127.8	<a href="#"><u>57</u></a>
Computing Devices Canada Ltd.	3785 Richmond Road NEPEAN ON	141.2	<a href="#"><u>61</u></a>

## **ECA - Environmental Compliance Approval**

A search of the ECA database, dated Oct 2011- Aug 31, 2021 has found that there are 3 ECA site(s) within approximately 0.25 kilometers of the project property.

<b><u>Site</u></b>	<b><u>Address</u></b>	<b><u>Distance (m)</u></b>	<b><u>Map Key</u></b>
General Dynamics Canada Ltd.	1941 Robertson Rd Ottawa ON K2H 5B7	101.4	<a href="#"><u>46</u></a>
General Dynamics Land Systems - Canada Corporation	1941 Robertson Road Ottawa ON K2H 5B7	101.4	<a href="#"><u>46</u></a>
Parkbridge Lifestyle Communities Inc.	1 Bonner St W Ottawa ON L9Z 2P1	127.8	<a href="#"><u>57</u></a>

## **EHS - ERIS Historical Searches**

A search of the EHS database, dated 1999-Jun 30, 2021 has found that there are 10 EHS site(s) within approximately 0.25 kilometers of the project property.



<u>Site</u>	<u>Address</u>	<u>Distance (m)</u>	<u>Map Key</u>
	72 Vanier Road Bells Corners ON	52.9	<a href="#"><u>32</u></a>
	195-215 Stafford Rd W Ottawa ON	70.9	<a href="#"><u>34</u></a>
	195 Menton Place Ottawa ON K2H8V8	73.4	<a href="#"><u>36</u></a>
	1941 Robertson Rd Ottawa ON K2H5B7	110.5	<a href="#"><u>50</u></a>
	301 to 303 Moodie Drive Ottawa (formerly Nepean) ON K2H 9R4	142.6	<a href="#"><u>63</u></a>
	235 Stafford Rd. W. Nepean ON K2H 9C1	172.0	<a href="#"><u>76</u></a>
	303 Moodie Dr Ottawa ON	218.3	<a href="#"><u>82</u></a>
	1 Bonner St Ottawa ON	229.5	<a href="#"><u>90</u></a>
	245 Stafford Road Ottawa ON	236.2	<a href="#"><u>93</u></a>
	300-320 Moodie Drive Ottawa ON	249.6	<a href="#"><u>109</u></a>

### **GEN - Ontario Regulation 347 Waste Generators Summary**

A search of the GEN database, dated 1986-Apr 30, 2021 has found that there are 67 GEN site(s) within approximately 0.25 kilometers of the project property.

<b>Site</b>	<b>Address</b>	<b>Distance (m)</b>	<b>Map Key</b>
Ottawa rental and supply	1987 Robertson Road Ottawa ON K2H 5B7	0.0	<a href="#"><u>1</u></a>
Ottawa rental and supply	1987 Robertson Road Ottawa ON K2H 5B7	0.0	<a href="#"><u>1</u></a>
MCKERLIE-MILLEN INC.	190 STAFFORD ROAD, UNIT 102 OTTAWA ON K2J 9G3	23.5	<a href="#"><u>14</u></a>
BEL MAR PRECISION MACHINING SERVICES INC.	190 Menten Place, UNIT 104 NEPEAN ON K2H 9G3	23.5	<a href="#"><u>14</u></a>
1738405 ONTARIO INC.	190 MENTEN PLACE UNIT 107 NEPEAN ON K2H 9G3	23.5	<a href="#"><u>14</u></a>
MCKERLIE MILLEN (SEE & USE ON2231908)	190 STAFFORD ROAD UNIT 102 OTTAWA ON K2J 9G3	23.5	<a href="#"><u>14</u></a>
BEL MAR INC.	190 STAFFORD ROAD WEST UNIT 104 NEPEAN ON K2H 9G3	23.5	<a href="#"><u>14</u></a>
CARQUEST CANADA LTD.	190 STAFFORD ROAD, UNIT 102 OTTAWA ON	23.5	<a href="#"><u>14</u></a>
BEL MAR INC.	190 STAFFORD ROAD WEST, UNIT 104 NEPEAN ON K2H 9G3	23.5	<a href="#"><u>14</u></a>
CARQUEST (OUT OF BUSINESS)	AUTOMOTIVE FINISHES & SUPPLY 190 STAFFORD ROAD, UNIT 102 OTTAWA ON	23.5	<a href="#"><u>14</u></a>
FINELINE FABRICATION INC.	190 STAFFORD ROAD WEST, SUITE 106 NEPEAN ON K2N 9L3	23.5	<a href="#"><u>14</u></a>
BEL MAR PRECISION MACHINING SERVICES INC.	190 STAFFORD ROAD WEST, UNIT 104 NEPEAN ON	23.5	<a href="#"><u>14</u></a>

<b><u>Site</u></b>	<b><u>Address</u></b>	<b><u>Distance (m)</u></b>	<b><u>Map Key</u></b>
FINELINE FABRICATIONS INC.	190 STAFFORD ROAD WEST UNIT 106 NEPEAN ON K2H 9G3	23.5	<a href="#"><u>14</u></a>
BEL MAR PRECISION MACHINING SERVICES INC.	190 STAFFORD ROAD WEST, UNIT 104 NEPEAN ON	23.5	<a href="#"><u>14</u></a>
1738405 ONTARIO INC.	190 STAFFORD ROAD WEST UNIT 106 NEPEAN ON K2H 9G3	23.5	<a href="#"><u>14</u></a>
BEL MAR PRECISION MACHINING SERVICES INC.	190 STAFFORD ROAD WEST, UNIT 104 NEPEAN ON	23.5	<a href="#"><u>14</u></a>
1738405 ONTARIO INC.	190 STAFFORD ROAD WEST UNIT 106 NEPEAN ON K2H 9G3	23.5	<a href="#"><u>14</u></a>
BEL MAR PRECISION MACHINING SERVICES INC.	190 STAFFORD ROAD WEST, UNIT 104 NEPEAN ON	23.5	<a href="#"><u>14</u></a>
BEL MAR PRECISION MACHINING SERVICES INC.	190 STAFFORD ROAD WEST, UNIT 104 NEPEAN ON K2H 9G3	23.5	<a href="#"><u>14</u></a>
1738405 ONTARIO INC.	190 STAFFORD ROAD WEST UNIT 106 NEPEAN ON K2H 9G3	23.5	<a href="#"><u>14</u></a>
BEL MAR PRECISION MACHINING SERVICES INC.	190 STAFFORD ROAD WEST, UNIT 104 NEPEAN ON	23.5	<a href="#"><u>14</u></a>
1738405 ONTARIO INC.	190 STAFFORD ROAD WEST UNIT 106 NEPEAN ON	23.5	<a href="#"><u>14</u></a>
1738405 ONTARIO INC.	190 MENTEN PLACE UNIT 106 NEPEAN ON K2H 9G3	23.5	<a href="#"><u>14</u></a>

<b><u>Site</u></b>	<b><u>Address</u></b>	<b><u>Distance (m)</u></b>	<b><u>Map Key</u></b>
1738405 ONTARIO INC.	190 MENTEN PLACE UNIT 106 NEPEAN ON K2H 9G3	23.5	<a href="#"><u>14</u></a>
BEL MAR PRECISION MACHINING SERVICES INC.	190 Menten Place, UNIT 104 NEPEAN ON K2H 9G3	23.5	<a href="#"><u>14</u></a>
BEL MAR PRECISION MACHINING SERVICES INC.	190 Menten Place, UNIT 104 NEPEAN ON K2H 9G3	23.5	<a href="#"><u>14</u></a>
1738405 ONTARIO INC.	190 MENTEN PLACE UNIT 107 NEPEAN ON K2H 9G3	23.5	<a href="#"><u>14</u></a>
BEL MAR PRECISION MACHINING SERVICES INC.	190 Menten Place, UNIT 104 NEPEAN ON K2H 9G3	23.5	<a href="#"><u>14</u></a>
Parcel Laboratories Ltd	104-195 Stafford Road West Nepean ON	42.3	<a href="#"><u>26</u></a>
CBM Elevators	195 Menten Place, Unit 6 Nepean ON K2H 9C1	42.3	<a href="#"><u>26</u></a>
CBM Elevators	195 Menten Place, Unit 6 Nepean ON K2H 9C1	42.3	<a href="#"><u>26</u></a>
Parcel Laboratories Ltd	104-195 Stafford Road West Nepean ON	44.4	<a href="#"><u>27</u></a>
Parcel Laboratories Ltd	104-195 Stafford Road West Nepean ON	44.4	<a href="#"><u>27</u></a>
Parcel Laboratories Ltd	104-195 Stafford Road West Nepean ON	44.4	<a href="#"><u>27</u></a>
Parcel Laboratories Ltd	104-195 Stafford Road West Nepean ON	44.4	<a href="#"><u>27</u></a>



<b><u>Site</u></b>	<b><u>Address</u></b>	<b><u>Distance (m)</u></b>	<b><u>Map Key</u></b>
General Dynamics Mission Systems - Canada	1941 Robertson Ottawa ON K2H 5B7	101.4	<a href="#"><u>46</u></a>
General Dynamics Mission Systems - Canada	1941 Robertson Ottawa ON K2H 5B7	101.4	<a href="#"><u>46</u></a>
AME Materials Engineering	215 Menten Place, Unit 104 Ottawa ON K2H 9C1	105.6	<a href="#"><u>49</u></a>
General Dynamics Canada	1941 Robertson Ottawa ON K2H 5B7	110.5	<a href="#"><u>50</u></a>
General Dynamics Canada	1941 Robertson Ottawa ON K2H 5B7	110.5	<a href="#"><u>50</u></a>
General Dynamics Canada	1941 Robertson Ottawa ON	110.5	<a href="#"><u>50</u></a>
General Dynamics Mission Systems - Canada	1941 Robertson Ottawa ON K2H 5B7	110.5	<a href="#"><u>50</u></a>
General Dynamics Mission Systems - Canada	1941 Robertson Ottawa ON K2H 5B7	110.5	<a href="#"><u>50</u></a>
General Dynamics Canada	1941 Robertson Ottawa ON K2H 5B7	110.5	<a href="#"><u>50</u></a>
General Dynamics Mission Systems - Canada	1941 Robertson Ottawa ON K2H 5B7	110.5	<a href="#"><u>50</u></a>
General Dynamics Mission Systems Canada	1941 Robertson Road Ottawa ON K2H5B7	110.5	<a href="#"><u>50</u></a>

<b>Site</b>	<b>Address</b>	<b>Distance (m)</b>	<b>Map Key</b>
COMPUTING DEVICES COMPANY	3785 RICHMOND ROAD, BUILDING #2 NEPEAN ON K1G 3M9	141.2	<a href="#">61</a>
COMPUTING DEVICES COMPANY 10-066	3785 RICHMOND ROAD, BUILDING #2 NEPEAN ON K1G 3M9	141.2	<a href="#">61</a>
COMPUTING DEVICES CANADA LTD.	3785 RICHMOND ROAD, BUILDING #2 NEPEAN ON K1G 3M9	141.2	<a href="#">61</a>
General Dynamics Canada	3785 Richmond Road Ottawa ON K2H 5B7	141.2	<a href="#">61</a>
General Dynamics Canada	3785 Richmond Road Ottawa ON	141.2	<a href="#">61</a>
General Dynamics Canada	3785 Richmond Road Ottawa ON	141.2	<a href="#">61</a>
BentallGreenOak	301 Moodie Drive Ottawa ON K2H9C4	142.6	<a href="#">63</a>
BentallGreenOak	301 Moodie Drive Ottawa ON K2H9C4	142.6	<a href="#">63</a>
NOR USE ON0132308 NORTHERN TELECOM	SEMICONDUCTOR COMPONENTS GROUP 301 MOODIE DR. OTTAWA ON K2H 9C4	184.7	<a href="#">77</a>
NOR USE ON0132308 NORTHERN TELECOM28-010	SEMICONDUCTOR COMPONENTS GROUP 301 MOODIE DR. OTTAWA ON K2H 9C4	184.7	<a href="#">77</a>
PRICON CORPORATION 30-618	301 MOODIE DR. STE 404 NEPEAN ON K2H 9C4	184.7	<a href="#">77</a>
PRICON CORPORATION	301 MOODIE DRIVE, SUITE 404 NEPEAN ON K2H 9C4	184.7	<a href="#">77</a>

<b><u>Site</u></b>	<b><u>Address</u></b>	<b><u>Distance (m)</u></b>	<b><u>Map Key</u></b>
CDI Career Development Institutes	301 Moodie Drive Suite 100 nepean ON K2H 9C4	184.7	<a href="#"><u>77</u></a>
CDI Career Development Institutes	301 Moodie Drive Suite 100 nepean ON K2H 9C4	184.7	<a href="#"><u>77</u></a>
SNC LAVALIN O & M	301 MOODIE DRIVE SUITE 100 OTTAWA ON K2H 9C4	184.7	<a href="#"><u>77</u></a>
SNC LAVALIN O & M	301 MOODIE DRIVE SUITE 100 OTTAWA ON K2H 9C4	184.7	<a href="#"><u>77</u></a>
SNC LAVALIN O & M	301 MOODIE DRIVE SUITE 100 OTTAWA ON	184.7	<a href="#"><u>77</u></a>
SNC LAVALIN O & M	301 MOODIE DRIVE SUITE 100 OTTAWA ON K2H 9C4	184.7	<a href="#"><u>77</u></a>
SNC LAVALIN O & M	301 MOODIE DRIVE SUITE 100 OTTAWA ON K2H 9C4	184.7	<a href="#"><u>77</u></a>
SNC LAVALIN O & M	301 MOODIE DRIVE SUITE 100 OTTAWA ON K2H 9C4	184.7	<a href="#"><u>77</u></a>
George W. Drummond Ltd.	309 Moodie Drive Ottawa ON K2H 9R4	219.9	<a href="#"><u>83</u></a>

### **HINC - TSSA Historic Incidents**

A search of the HINC database, dated 2006-June 2009\* has found that there are 2 HINC site(s) within approximately 0.25 kilometers of the project property.

<u>Site</u>	<u>Address</u>	<u>Distance (m)</u>	<u>Map Key</u>
	29 Vanier Road NEPEAN ON K2H 7P6	80.6	<a href="#">39</a>
	10 PANAMA AVENUE OTTAWA ON	161.7	<a href="#">71</a>

### **INC - Fuel Oil Spills and Leaks**

A search of the INC database, dated May 31, 2021 has found that there are 5 INC site(s) within approximately 0.25 kilometers of the project property.

<u>Site</u>	<u>Address</u>	<u>Distance (m)</u>	<u>Map Key</u>
	28 Vanier Road, Ottawa ON	44.7	<a href="#">28</a>
	30 Vanier Road, Ottawa ON	79.8	<a href="#">38</a>
	15 EASTGATE AVENUE, NEPEAN, OTTAWA ON	85.5	<a href="#">40</a>
	63 Vanier Road, Ottawa ON	88.6	<a href="#">42</a>
	13 Tracy Avenue, Ottawa ON	128.9	<a href="#">58</a>

### **NPRI - National Pollutant Release Inventory**

A search of the NPRI database, dated 1993-May 2017 has found that there are 4 NPRI site(s) within approximately 0.25 kilometers of the project property.

<u>Site</u>	<u>Address</u>	<u>Distance (m)</u>	<u>Map Key</u>
GENERAL DYNAMICS CANADA	1941 ROBERTSON ROAD NOT AVAILABLE OTTAWA ON K2H 5B7	110.5	<a href="#">50</a>



<b><u>Site</u></b>	<b><u>Address</u></b>	<b><u>Distance (m)</u></b>	<b><u>Map Key</u></b>
GENERAL DYNAMICS CANADA	1941 Robertson Road Ottawa ON K2H 5B7	110.5	<a href="#">50</a>
GENERAL DYNAMICS CANADA	1941 ROBERTSON ROAD NOT AVAILABLE OTTAWA ON K2H 5B7	110.5	<a href="#">50</a>
GENERAL DYNAMICS CANADA	1941 ROBERTSON ROAD NOT AVAILABLE OTTAWA ON K2H 5B7	110.5	<a href="#">50</a>

### **PTTW - Permit to Take Water**

A search of the PTTW database, dated 1994- Aug 31, 2021 has found that there are 2 PTTW site(s) within approximately 0.25 kilometers of the project property.

<b><u>Site</u></b>	<b><u>Address</u></b>	<b><u>Distance (m)</u></b>	<b><u>Map Key</u></b>
General Dynamics Canada Limited	3785 Richmond Road Lot 12, Concession 2 CITY OF OTTAWA ON	141.2	<a href="#">61</a>
Computing Devices Canada Limited	3785 Richmond Road, City of Nepean NEPEAN ON	141.2	<a href="#">61</a>

### **SCT - Scott's Manufacturing Directory**

A search of the SCT database, dated 1992-Mar 2011\* has found that there are 34 SCT site(s) within approximately 0.25 kilometers of the project property.

<b><u>Site</u></b>	<b><u>Address</u></b>	<b><u>Distance (m)</u></b>	<b><u>Map Key</u></b>
Fineline Manufacturing	190 Stafford Rd W Unit 106 Nepean ON K2H 9G3	23.5	<a href="#">14</a>
Belmar Precision Machining	190 Stafford Rd W Unit 104 Nepean ON K2H 9G3	23.5	<a href="#">14</a>
Belmar Precision Machining Services Inc.	190 Stafford Rd W Unit 104 Nepean ON K2H 9G3	23.5	<a href="#">14</a>

<b>Site</b>	<b>Address</b>	<b>Distance (m)</b>	<b>Map Key</b>
DICTAPHONE CANADA (1995) INC.	195 STAFFORD RD W SUITE 106 NEPEAN ON K2H 9C1	42.3	<a href="#">26</a>
PWB Interconnect Solutions Inc.	195 Stafford Rd W Unit 105 Nepean ON K2H 9C1	42.3	<a href="#">26</a>
Design Filtration Inc.	195 Stafford Rd W Suite 101 Nepean ON K2H 9C1	42.3	<a href="#">26</a>
B & G Signs Ltd.	195 Stafford Rd W Unit 105 Nepean ON K2H 9C1	42.3	<a href="#">26</a>
Brightwell Technologies Inc.	195 Stafford Rd W Ottawa ON K2H 9C1	42.3	<a href="#">26</a>
Murphy Wall Bed Store	195 Stafford Rd W Suite 103 Nepean ON K2H 9C1	42.3	<a href="#">26</a>
ANRITSU ELECTRONICS LTD.	215 Stafford Rd W Unit 102 Nepean ON K2H 9C1	105.6	<a href="#">49</a>
A S A P Print & Copy Systems Inc.	215 Stafford Rd W Nepean ON K2H 9C1	105.6	<a href="#">49</a>
ASAP Print Innovations	215 Stafford Rd W Unit 106 Nepean ON K2H 9C1	105.6	<a href="#">49</a>
Electronic Sales Professionals Inc. (ESP)	215 Stafford Rd W Unit 104 Nepean ON K2H 9C1	105.6	<a href="#">49</a>
Lattice Semiconductor Corp.	215 Stafford Rd W Suite 105 Nepean ON K2H 9C1	105.6	<a href="#">49</a>
Tab-it Plus	215 Stafford Rd W Suite 107 Nepean ON K2H 9C1	105.6	<a href="#">49</a>

<b><u>Site</u></b>	<b><u>Address</u></b>	<b><u>Distance (m)</u></b>	<b><u>Map Key</u></b>
A S A P PRINT & COPY SYSTEMS	215 STAFFORD RD W NEPEAN ON K2H 9C1	105.6	<a href="#"><u>49</u></a>
ANRITSU ELECTRONICS LTD.	215 STAFFORD RD W UNIT 102 NEPEAN ON K2H 9C1	105.6	<a href="#"><u>49</u></a>
ANRITSU WILTRON INSTRUMENTS	215 STAFFORD RD W UNIT 102 NEPEAN ON K2H 9C1	105.6	<a href="#"><u>49</u></a>
COMPUTING DEVICES CANADA LTD.	3785 RICHMOND RD NEPEAN ON K2H 5B7	141.2	<a href="#"><u>61</u></a>
General Dynamics Canada	3785 Richmond Rd Nepean ON K2H 5B7	141.2	<a href="#"><u>61</u></a>
General Dynamics Canada	3785 Richmond Rd Ottawa ON K2H 5B7	141.2	<a href="#"><u>61</u></a>
COMPUTING DEVICES CANADA LTD.	3785 RICHMOND RD NEPEAN ON K2H 5B7	141.2	<a href="#"><u>61</u></a>
SGS-THOMSON MICROELECTRONICS	301 MOODIE DR UNIT 307 NEPEAN ON K2H 9C4	142.6	<a href="#"><u>63</u></a>
Gma Inc.	301 Moodie Dr Unit 111 Nepean ON K2H 9C4	142.6	<a href="#"><u>63</u></a>
VoicePC Inc.	301 Moodie Dr Suite 300 Nepean ON K2H 9C4	142.6	<a href="#"><u>63</u></a>
eatsleepmusic Corp.	301 Moodie Dr Suite 405 Nepean ON K2H 9C4	142.6	<a href="#"><u>63</u></a>

<b><u>Site</u></b>	<b><u>Address</u></b>	<b><u>Distance (m)</u></b>	<b><u>Map Key</u></b>
OPREL TECHNOLOGY INC.	235 STAFFORD RD W UNIT 101 NEPEAN ON K2H 9C1	172.0	<a href="#"><u>76</u></a>
OPREL TECHNOLOGIES INC.	235 Stafford Rd W Unit 101 Nepean ON K2H 9C1	172.0	<a href="#"><u>76</u></a>
PWB Interconnect Solutions Inc.	235 Stafford Rd W Unit 103 Nepean ON K2H 9C1	172.0	<a href="#"><u>76</u></a>
Pwb Interconnect Solutions Inc	235 Stafford Rd W Unit 103 Nepean ON K2H 9C1	172.0	<a href="#"><u>76</u></a>
Testforce Systems Inc.	235 Stafford Rd W Unit 107 Nepean ON K2H 9C1	172.0	<a href="#"><u>76</u></a>
Actel Corporation	235 Stafford Rd W Suite 106 Ottawa ON K2H 9C1	172.0	<a href="#"><u>76</u></a>
Applied Real Time Imaging	303 Moodie Dr Suite 120 Ottawa ON K2H 9R4	218.3	<a href="#"><u>82</u></a>
Mind Computer Products	245 Stafford Rd W Suite 103 Nepean ON K2H 9E8	249.5	<a href="#"><u>108</u></a>

## **SPL - Ontario Spills**

A search of the SPL database, dated 1988-Aug 2020 has found that there are 47 SPL site(s) within approximately 0.25 kilometers of the project property.

<b><u>Site</u></b>	<b><u>Address</u></b>	<b><u>Distance (m)</u></b>	<b><u>Map Key</u></b>
s21	8 ASH ST<UNOFFICIAL> Ottawa ON	16.7	<a href="#"><u>9</u></a>
PRIVATE RESIDENCE	22 ASH ST NEPEAN FURNACE OIL TANK OTTAWA CITY ON K2H 7S3	21.7	<a href="#"><u>12</u></a>

<b><u>Site</u></b>	<b><u>Address</u></b>	<b><u>Distance (m)</u></b>	<b><u>Map Key</u></b>
PRIVATE RESIDENCE	32 ASH ROAD (TRAILER PARK); ROBERTSON RD & MOODY DR MAJOR INTERSECTIONS FURNACE OIL TANK NEPEAN CITY ON K2H 7S3	23.1	<a href="#"><u>13</u></a>
Residence<UNOFFICIAL>	28 Vanier Rd. Ottawa ON	26.4	<a href="#"><u>21</u></a>
PRIVATE RESIDENCE	58 VANIER RD. FURNACE OIL TANK NEPEAN CITY ON K2H 7P5	27.7	<a href="#"><u>22</u></a>
UNKNOWN	BESIDE 22 EAST GATE (PRIVATE ROAD AT THE BELLWOOD MOBILE TRAILER PARK) NEPEAN CITY ON	41.8	<a href="#"><u>25</u></a>
	28 Vanier Road<UNOFFICIAL> Ottawa ON	44.7	<a href="#"><u>28</u></a>
Parkbridge Lifestyle Communities Inc. and 213861 Ontario Inc.	28 Vanier Street, Nepean Ottawa ON	44.7	<a href="#"><u>28</u></a>
S. 21	72 Vanier Rd, Nepean Ottawa ON	45.5	<a href="#"><u>29</u></a>
	72 Vanier Rd Ottawa ON	45.5	<a href="#"><u>29</u></a>
Superior Propane<UNOFFICIAL>	20 Empire Street, Bellwood Community Park, Nepean Ottawa ON	46.1	<a href="#"><u>30</u></a>
S.21	RESIDENCE AT 19 PACIFIC AVE. <UNOFFICIAL> Ottawa ON	52.5	<a href="#"><u>31</u></a>
PRIVATE RESIDENCE	40 VANIER RD TRAILER PARK FURNACE OIL TANK NEPEAN CITY ON K2H 7P5	69.7	<a href="#"><u>33</u></a>



<b><u>Site</u></b>	<b><u>Address</u></b>	<b><u>Distance (m)</u></b>	<b><u>Map Key</u></b>
	7 Dell ave, Traylor Park Ottawa ON	71.3	<a href="#"><u>35</u></a>
PRIVATE OWNER	BEL MEWS TRAILER PARK 51 VANIER ST STORAGE TANK/BARREL NEPEAN CITY ON K2H 7P6	79.0	<a href="#"><u>37</u></a>
	15 Eastgate Avenue, Nepean Ottawa ON	85.5	<a href="#"><u>40</u></a>
PRIVATE RESIDENCE	61 VANIER FURNACE OIL TANK NEPEAN CITY ON K2H 7P6	85.7	<a href="#"><u>41</u></a>
Section 21(1)(f)	63 Vanier Road Ottawa ON K2H 7P6	88.6	<a href="#"><u>42</u></a>
PRIVATE RESIDENCE	53 VANIER RD, OTTAWA FURNACE OIL TANK OTTAWA CITY ON K2H 7P6	97.7	<a href="#"><u>43</u></a>
PRIVATE OWNER	12 REDFERN STORAGE TANK/BARREL NEPEAN CITY ON K2H 7R8	98.5	<a href="#"><u>44</u></a>
PRIVATE OWNER	11 EMPIRE ST ? STORAGE TANK/BARREL NEPEAN CITY ON K2H 7R7	104.9	<a href="#"><u>48</u></a>
General Dynamics Canada Ltd.	1941 Robertson Rd Ottawa ON K2H 5B7	110.5	<a href="#"><u>50</u></a>
PRIVATE OWNER	18 VANIER RD (BELLWOOD MOBILE HOME) STORAGE TANK/BARREL NEPEAN CITY ON K2H 7P3	114.7	<a href="#"><u>52</u></a>
PRIVATE RESIDENCE	9 REDFERN ST FURNACE OIL TANK NEPEAN CITY ON K2H 7R9	115.3	<a href="#"><u>53</u></a>
PRIVATE RESIDENCE	TRAILER HOME AT 9 REDFERN AVE FURNACE OIL TANK NEPEAN CITY ON	115.3	<a href="#"><u>53</u></a>

<b><u>Site</u></b>	<b><u>Address</u></b>	<b><u>Distance (m)</u></b>	<b><u>Map Key</u></b>
	9 Red Fern Rd. Ottawa ON	115.3	<a href="#"><u>53</u></a>
PRIVATE OWNER	10 EMPIRE AVE., BELLWOOD MOBILE TRAILER STORAGE TANK/BARREL NEPEAN CITY ON K2H 7R6	118.4	<a href="#"><u>54</u></a>
PRIVATE RESIDENCE	AT THE BELL MEWS TRAILER PARK AT 9 EASTGATE FURNACE OIL TANK NEPEAN CITY ON K2H 7S2	122.3	<a href="#"><u>55</u></a>
Bellwood Mobile Home Parks Limited	1 Bonner St Ottawa ON K2H 7S9	124.5	<a href="#"><u>56</u></a>
Redacted S 21(1)(f) of FIPPA	13 Tracy Avenue Ottawa ON	128.9	<a href="#"><u>58</u></a>
PRIVATE RESIDENCE	17 VANIER RD., BELLS CORNERS FURNACE OIL TANK NEPEAN CITY ON K2H 7P4	135.5	<a href="#"><u>59</u></a>
PRIVATE RESIDENCE	15 TRACY ST AT BELLWOOD TRAILER PARK. FURNACE OIL TANK NEPEAN CITY ON K2H 7P8	138.3	<a href="#"><u>60</u></a>
WASTE CARRIER	3785 RICHMOND RD. MOTOR VEHICLE (OPERATING FLUID) OTTAWA CITY ON K2H 5B7	141.2	<a href="#"><u>61</u></a>
General Dynamics Canada Ltd.	3785 Richmond Rd Ottawa ON	141.2	<a href="#"><u>61</u></a>
General Dynamics Canada Ltd.	3785 Richmond Rd Ottawa ON	141.2	<a href="#"><u>61</u></a>
PRIVATE RESIDENCE	3 REDFERN AVE. MOBILE HOME PARK FURNACE OIL TANK NEPEAN CITY ON K2H 7R9	154.2	<a href="#"><u>67</u></a>

<b>Site</b>	<b>Address</b>	<b>Distance (m)</b>	<b>Map Key</b>
PRIVATE OWNER	9 PANAMA STORAGE TANK/BARREL NEPEAN CITY ON K2H 7R3	156.5	<a href="#"><u>68</u></a>
PRIVATE RESIDENCE	7 PACIFIC AVENUE (BELL'S CORNERS TRAILER PARK) FURNACE OIL TANK NEPEAN CITY ON K2H 7R1	157.8	<a href="#"><u>69</u></a>
PRIVATE RESIDENCE	BELLWOOD MOBILE HOME PARK 7 PACIFIC FURNACE OIL TANK NEPEAN CITY ON K2H 7R1	157.8	<a href="#"><u>69</u></a>
PRIVATE RESIDENCE	TRAILER PARK, 3 EMPIRE FURNACE OIL TANK NEPEAN CITY ON K2H 7R7	159.4	<a href="#"><u>70</u></a>
	10 Panama Ave Ottawa ON	161.7	<a href="#"><u>71</u></a>
TRAILER PARK	10 VANIER RD, BELL CORNERS BATHURST-BURGESS-SHERBROOKE TOWNSH ON	164.7	<a href="#"><u>72</u></a>
Ultramar Ltd.	14 East Gate Street <UNOFFICIAL> Ottawa ON	171.3	<a href="#"><u>75</u></a>
	17 Tracey Ave, Nepean K2H 7P8 Ottawa ON	207.8	<a href="#"><u>80</u></a>
PRIVATE RESIDENCE	6 BONNER ST FURNACE OIL TANK NEPEAN CITY ON K2H 7S8	225.3	<a href="#"><u>85</u></a>
PRIVATE RESIDENCE	8 TRACY AVE FUEL STORAGE TANK OTTAWA ON K2H 7P7	237.3	<a href="#"><u>96</u></a>
TRANSPORT TRUCK	245 STAFFORD RD. MOTOR VEHICLE (OPERATING FLUID) NEPEAN CITY ON	249.5	<a href="#"><u>108</u></a>

## **WWIS - Water Well Information System**

A search of the WWIS database, dated Apr 30, 2021 has found that there are 49 WWIS site(s) within approximately 0.25 kilometers of the project property.

<b><u>Site</u></b>	<b><u>Address</u></b>	<b><u>Distance (m)</u></b>	<b><u>Map Key</u></b>
	1987 ROBERTSON ROAD BELLS CORNERS ON  <i>Well ID:</i> 7334830	0.0	<a href="#"><u>2</u></a>
	lot 11 con 2 ON  <i>Well ID:</i> 1510395	0.0	<a href="#"><u>3</u></a>
	FIELD BEHIND TRAILER PARK NEPEAN ON  <i>Well ID:</i> 7102870	0.0	<a href="#"><u>4</u></a>
	30 VANIER DR lot 11 con 2 Ottawa ON  <i>Well ID:</i> 7182863	8.6	<a href="#"><u>5</u></a>
	30 VANIER DR lot 11 con 2 Ottawa ON  <i>Well ID:</i> 7182864	10.2	<a href="#"><u>6</u></a>
	30 VANIER DR Ottawa ON  <i>Well ID:</i> 7182862	11.5	<a href="#"><u>7</u></a>
	30 VANIER RD OTTAWA ON  <i>Well ID:</i> 7162761	13.2	<a href="#"><u>8</u></a>
	30 VANIER RD OTTAWA ON  <i>Well ID:</i> 7162762	17.8	<a href="#"><u>10</u></a>
	30 VANIER DR Ottawa ON  <i>Well ID:</i> 7182865	18.6	<a href="#"><u>11</u></a>
	lot 11 con 2 ON  <i>Well ID:</i> 1504013	23.7	<a href="#"><u>15</u></a>
	30 VANIER ST OTTAWA ON	23.9	<a href="#"><u>16</u></a>

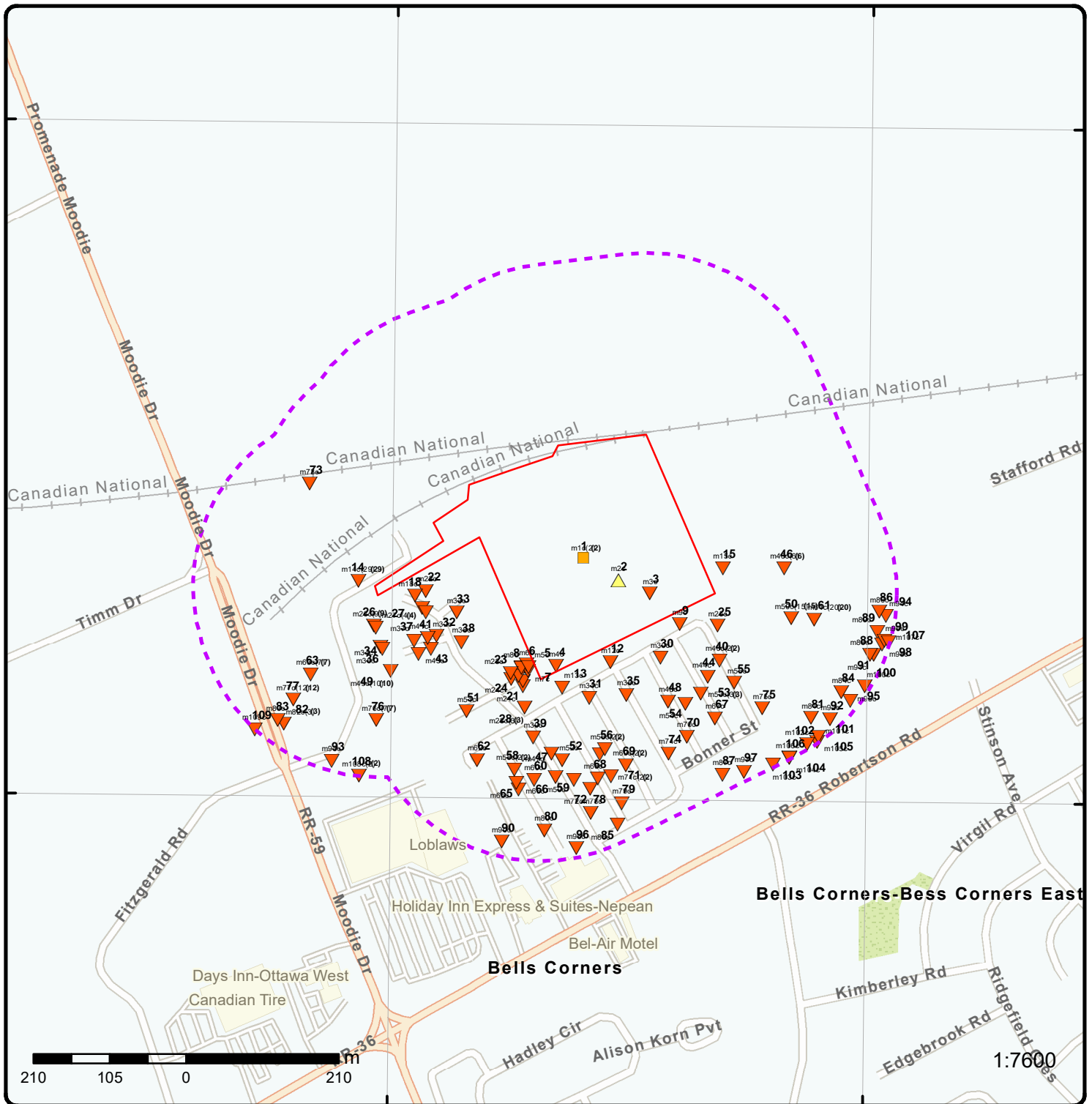
<u>Site</u>	<u>Address</u>	<u>Distance (m)</u>	<u>Map Key</u>
	<i>Well ID: 7162760</i>		
	30 VANIER ST OTTAWA ON	24.9	<a href="#"><u>17</u></a>
	<i>Well ID: 7162759</i>		
	2 VANIER ST. NEPEAN ON	26.0	<a href="#"><u>18</u></a>
	<i>Well ID: 7102872</i>		
	30 VANIER DR Ottawa ON	26.3	<a href="#"><u>19</u></a>
	<i>Well ID: 7182866</i>		
	30 VANIER OTTAWA ON	26.4	<a href="#"><u>20</u></a>
	<i>Well ID: 7162757</i>		
	30 VANIER DR Ottawa ON	35.2	<a href="#"><u>23</u></a>
	<i>Well ID: 7182861</i>		
	30 VANIER RD OTTAWA ON	37.4	<a href="#"><u>24</u></a>
	<i>Well ID: 7162758</i>		
	61 VANIER ST. NEPEAN ON	100.3	<a href="#"><u>45</u></a>
	<i>Well ID: 7102876</i>		
	17 VANIER ST. NEPEAN ON	103.0	<a href="#"><u>47</u></a>
	<i>Well ID: 7102875</i>		
	41 VANIER ST. NEPEAN ON	110.9	<a href="#"><u>51</u></a>
	<i>Well ID: 7102874</i>		
	18 WEBB ST. NEPEAN ON	141.5	<a href="#"><u>62</u></a>
	<i>Well ID: 7102873</i>		
	2 VANIER NEPEAR ON	145.3	<a href="#"><u>64</u></a>
	<i>Well ID: 7102871</i>		



<u>Site</u>	<u>Address</u>	<u>Distance (m)</u>	<u>Map Key</u>
	ON <i>Well ID: 7237819</i>	146.0	<a href="#"><u>65</u></a>
	14 TRACY ST. NEPEAN ON <i>Well ID: 7102877</i>	154.2	<a href="#"><u>66</u></a>
	MOODIE DR OTTAWA ON <i>Well ID: 7190438</i>	166.9	<a href="#"><u>73</u></a>
	2 DELL ST. NEPEAN ON <i>Well ID: 7102880</i>	169.1	<a href="#"><u>74</u></a>
	6 VARNIER ST. NEPEAN ON <i>Well ID: 7102878</i>	196.3	<a href="#"><u>78</u></a>
	4 PANAMA ST. NEPEAN ON <i>Well ID: 7102879</i>	201.7	<a href="#"><u>79</u></a>
	1975 ROBERTSON RD Ottawa ON <i>Well ID: 7257149</i>	216.3	<a href="#"><u>81</u></a>
	ON <i>Well ID: 7315189</i>	221.1	<a href="#"><u>84</u></a>
	ON <i>Well ID: 7242296</i>	227.5	<a href="#"><u>86</u></a>
	1993 ROBERSTON RD OTTAWA ON <i>Well ID: 7206470</i>	227.9	<a href="#"><u>87</u></a>
	1931 Robertson Road lot 12 con 2 Ottawa ON <i>Well ID: 7333864</i>	229.1	<a href="#"><u>88</u></a>
	1931 Robertson Road Ottawa ON	229.3	<a href="#"><u>89</u></a>

<u>Site</u>	<u>Address</u>	<u>Distance (m)</u>	<u>Map Key</u>
	<i>Well ID:</i> 7333866		
	1931 Robertson Road Ottawa ON	233.8	<a href="#"><u>91</u></a>
	<i>Well ID:</i> 7333863		
	1975 ROBERTSON ROAD OTTAWA ON	234.5	<a href="#"><u>92</u></a>
	<i>Well ID:</i> 7260434		
	1931 Robertson Road Ottawa ON	237.1	<a href="#"><u>94</u></a>
	<i>Well ID:</i> 7335257		
	1975 ROBERTSON RD Ottawa ON	237.3	<a href="#"><u>95</u></a>
	<i>Well ID:</i> 7257148		
	1993 ROBERSTON RD OTTAWA ON	237.6	<a href="#"><u>97</u></a>
	<i>Well ID:</i> 7206471		
	1931 Robertson Road Ottawa ON	240.6	<a href="#"><u>98</u></a>
	<i>Well ID:</i> 7333865		
	1941 Robertson Road Ottawa ON	242.0	<a href="#"><u>99</u></a>
	<i>Well ID:</i> 7333883		
	1294 BATH RD Kingston ON	242.7	<a href="#"><u>100</u></a>
	<i>Well ID:</i> 7282931		
	lot 12 con 2 ON	243.1	<a href="#"><u>101</u></a>
	<i>Well ID:</i> 7176940		
	1975 ROBERTSON ROAD OTTAWA ON	243.1	<a href="#"><u>102</u></a>
	<i>Well ID:</i> 7260450		
	1993 ROBERTSON ROAD lot 11 con 2 OTTAWA ON	246.4	<a href="#"><u>103</u></a>
	<i>Well ID:</i> 7206469		

<u>Site</u>	<u>Address</u>	<u>Distance (m)</u>	<u>Map Key</u>
	1983 ROBERTSON RD Ottawa ON  <i>Well ID: 7326715</i>	247.2	<a href="#">104</a>
	1975 ROBERTSON ROAD Ottawa ON  <i>Well ID: 7257145</i>	247.7	<a href="#">105</a>
	1983 ROBERTSON RD Ottawa ON  <i>Well ID: 7326716</i>	248.1	<a href="#">106</a>
	1941 Robertson Road Ottawa ON  <i>Well ID: 7333884</i>	248.3	<a href="#">107</a>



### Map: 0.25 Kilometer Radius

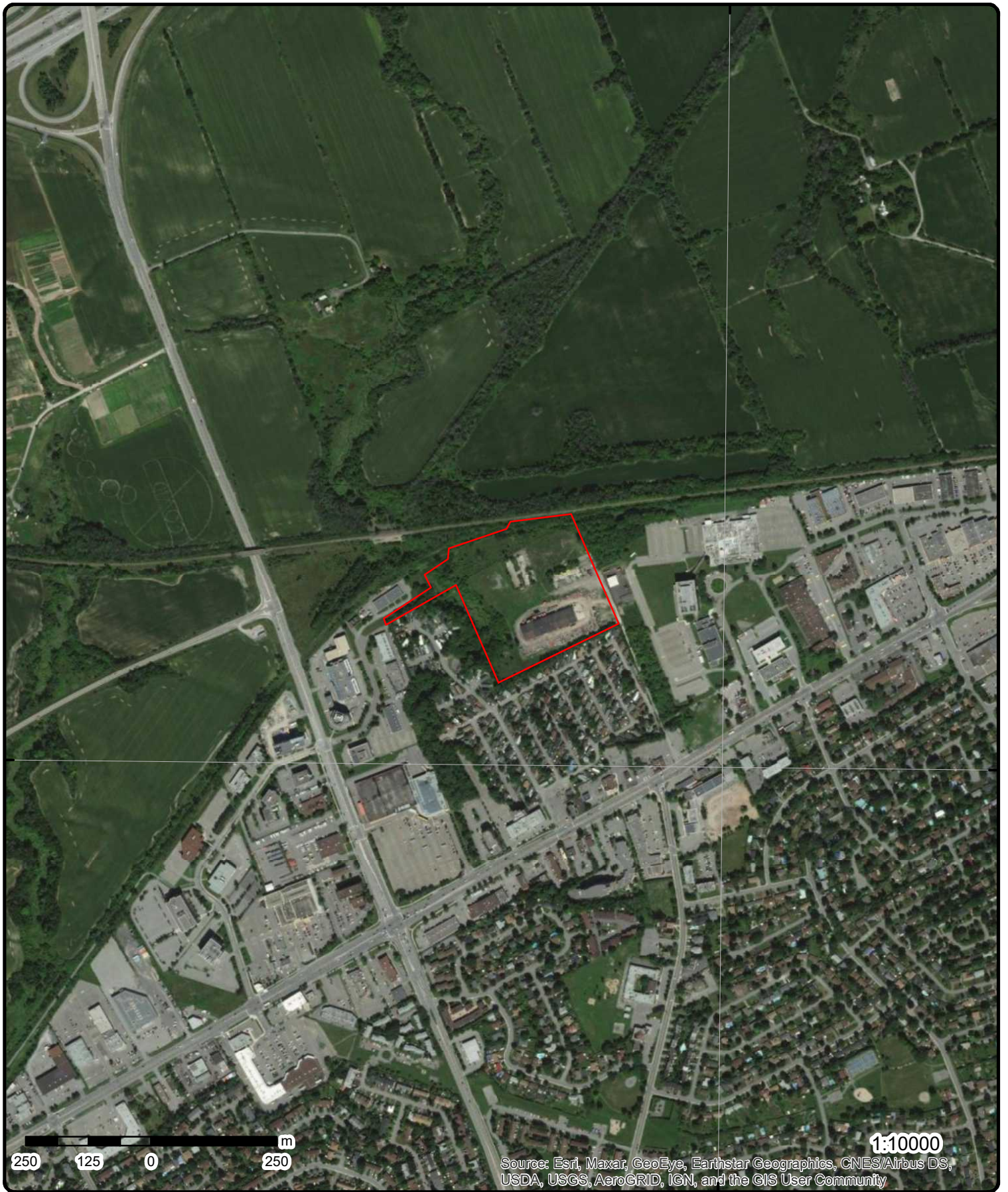
Order Number: 21093000406

Address: 1987 Robertson Road, Nepean, ON



Project Property	Freeways; Highways	Beach	Shopping & Sports Area
Buffer Outline	Traffic Circle; Ramp	Airport	University/College
Eris Sites with Higher Elevation	Major Arterial; Minor Arterial	Industrial Area	Cemetery; Golf Course
Eris Sites with Same Elevation	Local Road	Military Base	Parkt (National)
Eris Sites with Lower Elevation	Service Road; Traffic Circle; Ramp	Aircraft Roads	Park (City/County)
Eris Sites with Unknown Elevation	Rail	Native Reservation	
		Hospital	





**Aerial** Year: 2020

Order Number: 21093000406

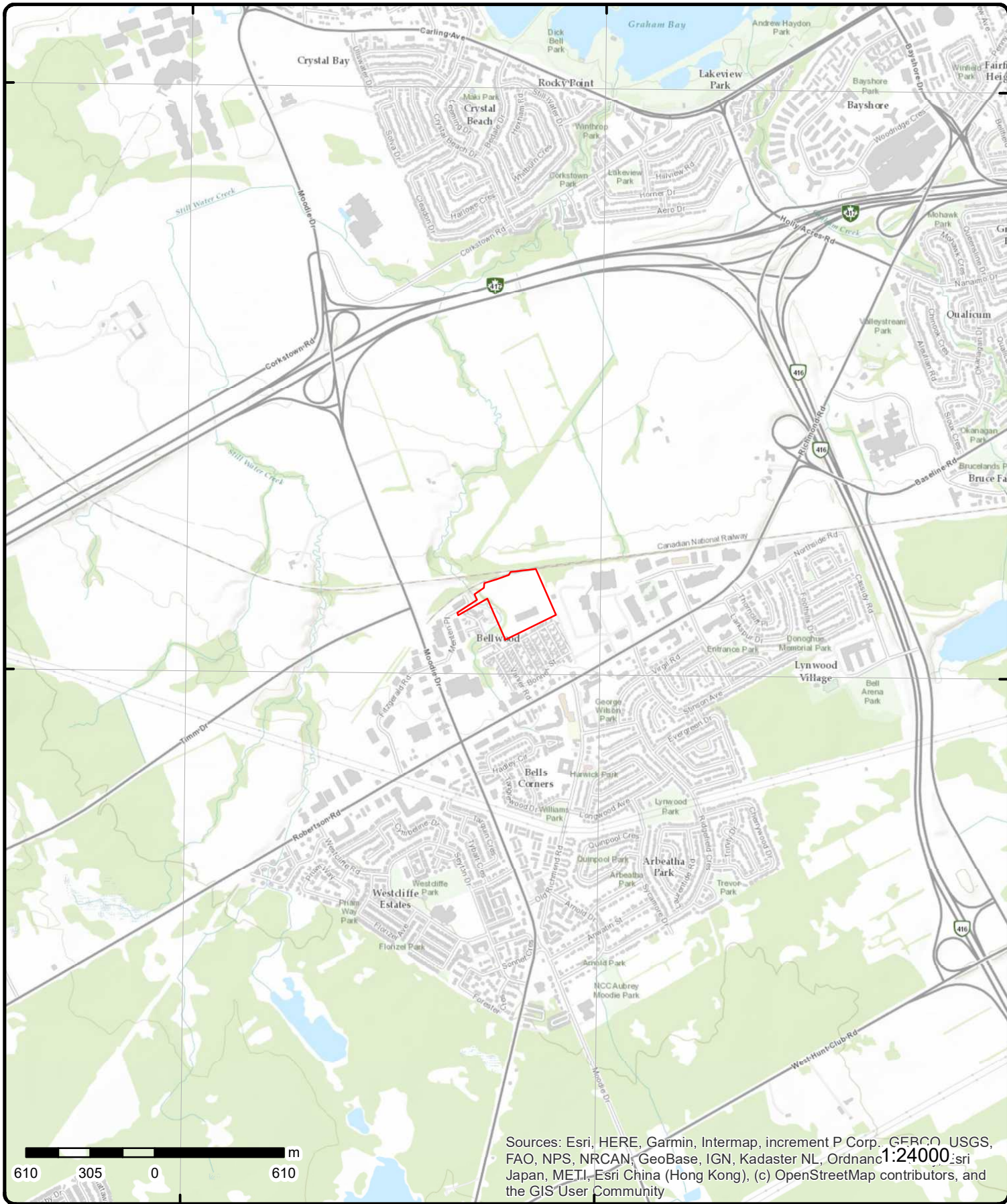
**Address: 1987 Robertson Road, Nepean, ON**



Source: ESRI World Imagery

© ERIS Information Limited Partnership





Sources: Esri, HERE, Garmin, Intermap, increment P Corp., GEBCO, USGS, FAO, NPS, NRCAN, GeoBase, IGN, Kadaster NL, Ordnance Survey, Esri Japan, METI, Esri China (Hong Kong), (c) OpenStreetMap contributors, and the GIS User Community

# Topographic Map

Order Number: 21093000406

Address: 1987 Robertson Road, ON



Source: ESRI World Topographic Map

© ERIS Information Limited Partnership

# Detail Report

Map Key	Number of Records	Direction/ Distance (m)	Elev/Diff (m)	Site	DB
<a href="#">1</a>	1 of 2	SSE/0.0	91.8 / 0.00	Ottawa rental and supply 1987 Robertson Road Ottawa ON K2H 5B7	GEN
<b>Generator No:</b> ON7949091 <b>Status:</b> Registered <b>Approval Years:</b> As of Jul 2020 <b>Contam. Facility:</b> <b>MHSW Facility:</b> <b>SIC Code:</b> <b>SIC Description:</b>		<b>PO Box No:</b> <b>Country:</b> Canada <b>Choice of Contact:</b> <b>Co Admin:</b> <b>Phone No Admin:</b>			
<b><u>Detail(s)</u></b>					
<b>Waste Class:</b>		252 L			
<b>Waste Class Desc:</b>		Waste crankcase oils and lubricants			
<b>Waste Class:</b>		212 L			
<b>Waste Class Desc:</b>		Aliphatic solvents and residues			
<b>Waste Class:</b>		252 H			
<b>Waste Class Desc:</b>		Waste crankcase oils and lubricants			
<b>Waste Class:</b>		221 I			
<b>Waste Class Desc:</b>		Light fuels			
<a href="#">1</a>	2 of 2	SSE/0.0	91.8 / 0.00	Ottawa rental and supply 1987 Robertson Road Ottawa ON K2H 5B7	GEN
<b>Generator No:</b> ON7949091 <b>Status:</b> Registered <b>Approval Years:</b> As of Apr 2021 <b>Contam. Facility:</b> <b>MHSW Facility:</b> <b>SIC Code:</b> <b>SIC Description:</b>		<b>PO Box No:</b> <b>Country:</b> Canada <b>Choice of Contact:</b> <b>Co Admin:</b> <b>Phone No Admin:</b>			
<b><u>Detail(s)</u></b>					
<b>Waste Class:</b>		252 H			
<b>Waste Class Desc:</b>		Waste crankcase oils and lubricants			
<b>Waste Class:</b>		212 L			
<b>Waste Class Desc:</b>		Aliphatic solvents and residues			
<b>Waste Class:</b>		221 I			
<b>Waste Class Desc:</b>		Light fuels			
<b>Waste Class:</b>		252 L			
<b>Waste Class Desc:</b>		Waste crankcase oils and lubricants			

Map Key	Number of Records	Direction/ Distance (m)	Elev/Diff (m)	Site	DB
<a href="#">2</a>	1 of 1	ESE/0.0	91.9 / 0.08	1987 ROBERTSON ROAD BELLS CORNERS ON	WWIS

<b>Well ID:</b>	7334830	<b>Data Entry Status:</b>	
<b>Construction Date:</b>		<b>Data Src:</b>	
<b>Primary Water Use:</b>	Domestic	<b>Date Received:</b>	6/12/2019
<b>Sec. Water Use:</b>		<b>Selected Flag:</b>	True
<b>Final Well Status:</b>	Water Supply	<b>Abandonment Rec:</b>	
<b>Water Type:</b>		<b>Contractor:</b>	1119
<b>Casing Material:</b>		<b>Form Version:</b>	7
<b>Audit No:</b>	Z302417	<b>Owner:</b>	
<b>Tag:</b>	A260943	<b>Street Name:</b>	1987 ROBERTSON ROAD
<b>Construction Method:</b>		<b>County:</b>	OTTAWA
<b>Elevation (m):</b>		<b>Municipality:</b>	NEPEAN TOWNSHIP
<b>Elevation Reliability:</b>		<b>Site Info:</b>	
<b>Depth to Bedrock:</b>		<b>Lot:</b>	
<b>Well Depth:</b>		<b>Concession:</b>	
<b>Overburden/Bedrock:</b>		<b>Concession Name:</b>	
<b>Pump Rate:</b>		<b>Easting NAD83:</b>	
<b>Static Water Level:</b>		<b>Northing NAD83:</b>	
<b>Flowing (Y/N):</b>		<b>Zone:</b>	
<b>Flow Rate:</b>		<b>UTM Reliability:</b>	
<b>Clear/Cloudy:</b>			

**PDF URL (Map):** [https://d2khazk8e83rdv.cloudfront.net/moe\\_mapping/downloads/2Water/Wells\\_pdfs/733\7334830.pdf](https://d2khazk8e83rdv.cloudfront.net/moe_mapping/downloads/2Water/Wells_pdfs/733\7334830.pdf)

#### Additional Detail(s) (Map)

**Well Completed Date:** 2019/04/03  
**Year Completed:** 2019  
**Depth (m):** 61.5696  
**Latitude:** 45.3277063770403  
**Longitude:** -75.829365777264  
**Path:** 733\7334830.pdf

#### Bore Hole Information

<b>Bore Hole ID:</b>	1007478757	<b>Elevation:</b>	
<b>DP2BR:</b>		<b>Elevrc:</b>	
<b>Spatial Status:</b>		<b>Zone:</b>	18
<b>Code OB:</b>		<b>East83:</b>	435007.00
<b>Code OB Desc:</b>		<b>North83:</b>	5019690.00
<b>Open Hole:</b>		<b>Org CS:</b>	UTM83
<b>Cluster Kind:</b>		<b>UTMRC:</b>	4
<b>Date Completed:</b>	03-Apr-2019 00:00:00	<b>UTMRC Desc:</b>	margin of error : 30 m - 100 m
<b>Remarks:</b>		<b>Location Method:</b>	wwr
<b>Elevrc Desc:</b>			
<b>Location Source Date:</b>			
<b>Improvement Location Source:</b>			
<b>Improvement Location Method:</b>			
<b>Source Revision Comment:</b>			
<b>Supplier Comment:</b>			

#### Overburden and Bedrock Materials Interval

**Formation ID:** 1007963435  
**Layer:** 4  
**Color:** 2  
**General Color:** GREY  
**Mat1:** 18  
**Most Common Material:** SANDSTONE

Map Key	Number of Records	Direction/ Distance (m)	Elev/Diff (m)	Site	DB
<b>Mat2:</b>					
<b>Mat2 Desc:</b>					
<b>Mat3:</b>					
<b>Mat3 Desc:</b>					
<b>Formation Top Depth:</b>		97.0			
<b>Formation End Depth:</b>		183.0			
<b>Formation End Depth UOM:</b>		ft			
<u><b>Overburden and Bedrock</b></u>					
<u><b>Materials Interval</b></u>					
<b>Formation ID:</b>		1007963434			
<b>Layer:</b>		3			
<b>Color:</b>		2			
<b>General Color:</b>		GREY			
<b>Mat1:</b>		18			
<b>Most Common Material:</b>		SANDSTONE			
<b>Mat2:</b>					
<b>Mat2 Desc:</b>					
<b>Mat3:</b>					
<b>Mat3 Desc:</b>					
<b>Formation Top Depth:</b>		10.0			
<b>Formation End Depth:</b>		97.0			
<b>Formation End Depth UOM:</b>		ft			
<u><b>Overburden and Bedrock</b></u>					
<u><b>Materials Interval</b></u>					
<b>Formation ID:</b>		1007963432			
<b>Layer:</b>		1			
<b>Color:</b>					
<b>General Color:</b>					
<b>Mat1:</b>		28			
<b>Most Common Material:</b>		SAND			
<b>Mat2:</b>					
<b>Mat2 Desc:</b>					
<b>Mat3:</b>					
<b>Mat3 Desc:</b>					
<b>Formation Top Depth:</b>		0.0			
<b>Formation End Depth:</b>		4.0			
<b>Formation End Depth UOM:</b>		ft			
<u><b>Overburden and Bedrock</b></u>					
<u><b>Materials Interval</b></u>					
<b>Formation ID:</b>		1007963433			
<b>Layer:</b>		2			
<b>Color:</b>					
<b>General Color:</b>					
<b>Mat1:</b>		05			
<b>Most Common Material:</b>		CLAY			
<b>Mat2:</b>					
<b>Mat2 Desc:</b>					
<b>Mat3:</b>					
<b>Mat3 Desc:</b>					
<b>Formation Top Depth:</b>		4.0			
<b>Formation End Depth:</b>		10.0			
<b>Formation End Depth UOM:</b>		ft			
<u><b>Overburden and Bedrock</b></u>					
<u><b>Materials Interval</b></u>					

<b>Map Key</b>	<b>Number of Records</b>	<b>Direction/ Distance (m)</b>	<b>Elev/Diff (m)</b>	<b>Site</b>	<b>DB</b>
<b>Formation ID:</b>		1007963438			
<b>Layer:</b>		7			
<b>Color:</b>		2			
<b>General Color:</b>		GREY			
<b>Mat1:</b>		21			
<b>Most Common Material:</b>		GRANITE			
<b>Mat2:</b>					
<b>Mat2 Desc:</b>					
<b>Mat3:</b>					
<b>Mat3 Desc:</b>					
<b>Formation Top Depth:</b>		195.0			
<b>Formation End Depth:</b>		202.0			
<b>Formation End Depth UOM:</b>		ft			
<b><u>Overburden and Bedrock</u></b>					
<b><u>Materials Interval</u></b>					
<b>Formation ID:</b>		1007963436			
<b>Layer:</b>		5			
<b>Color:</b>		2			
<b>General Color:</b>		GREY			
<b>Mat1:</b>		21			
<b>Most Common Material:</b>		GRANITE			
<b>Mat2:</b>					
<b>Mat2 Desc:</b>					
<b>Mat3:</b>					
<b>Mat3 Desc:</b>					
<b>Formation Top Depth:</b>		183.0			
<b>Formation End Depth:</b>		192.0			
<b>Formation End Depth UOM:</b>		ft			
<b><u>Overburden and Bedrock</u></b>					
<b><u>Materials Interval</u></b>					
<b>Formation ID:</b>		1007963437			
<b>Layer:</b>		6			
<b>Color:</b>		2			
<b>General Color:</b>		GREY			
<b>Mat1:</b>		21			
<b>Most Common Material:</b>		GRANITE			
<b>Mat2:</b>					
<b>Mat2 Desc:</b>					
<b>Mat3:</b>					
<b>Mat3 Desc:</b>					
<b>Formation Top Depth:</b>		192.0			
<b>Formation End Depth:</b>		195.0			
<b>Formation End Depth UOM:</b>		ft			
<b><u>Annular Space/Abandonment</u></b>					
<b><u>Sealing Record</u></b>					
<b>Plug ID:</b>		1007964374			
<b>Layer:</b>		1			
<b>Plug From:</b>		20			
<b>Plug To:</b>		0			
<b>Plug Depth UOM:</b>		ft			
<b><u>Method of Construction &amp; Well</u></b>					
<b><u>Use</u></b>					
<b>Method Construction ID:</b>		1007965643			
<b>Method Construction Code:</b>		5			



<b>Map Key</b>	<b>Number of Records</b>	<b>Direction/ Distance (m)</b>	<b>Elev/Diff (m)</b>	<b>Site</b>	<b>DB</b>
<b>Method Construction:</b>		Air Percussion			
<b>Other Method Construction:</b>					
<b><u>Pipe Information</u></b>					
<b>Pipe ID:</b>		1007962091			
<b>Casing No:</b>		0			
<b>Comment:</b>					
<b>Alt Name:</b>					
<b><u>Results of Well Yield Testing</u></b>					
<b>Pump Test ID:</b>		1007967263			
<b>Pump Set At:</b>		120.0			
<b>Static Level:</b>		20.25			
<b>Final Level After Pumping:</b>		23.66699981689453			
<b>Recommended Pump Depth:</b>		0.5			
<b>Pumping Rate:</b>		20.0			
<b>Flowing Rate:</b>					
<b>Recommended Pump Rate:</b>		20.0			
<b>Levels UOM:</b>		ft			
<b>Rate UOM:</b>		GPM			
<b>Water State After Test Code:</b>		3			
<b>Water State After Test:</b>		OTHER			
<b>Pumping Test Method:</b>		0			
<b>Pumping Duration HR:</b>		1			
<b>Pumping Duration MIN:</b>		0			
<b>Flowing:</b>		No			
<b><u>Draw Down &amp; Recovery</u></b>					
<b>Pump Test Detail ID:</b>		1007970715			
<b>Test Type:</b>		Recovery			
<b>Test Duration:</b>		5			
<b>Test Level:</b>		20.299999237060547			
<b>Test Level UOM:</b>		ft			
<b><u>Draw Down &amp; Recovery</u></b>					
<b>Pump Test Detail ID:</b>		1007970721			
<b>Test Type:</b>		Recovery			
<b>Test Duration:</b>		40			
<b>Test Level:</b>		20.299999237060547			
<b>Test Level UOM:</b>		ft			
<b><u>Draw Down &amp; Recovery</u></b>					
<b>Pump Test Detail ID:</b>		1007970706			
<b>Test Type:</b>		Draw Down			
<b>Test Duration:</b>		25			
<b>Test Level:</b>		23.799999237060547			
<b>Test Level UOM:</b>		ft			
<b><u>Draw Down &amp; Recovery</u></b>					
<b>Pump Test Detail ID:</b>		1007970701			
<b>Test Type:</b>		Draw Down			
<b>Test Duration:</b>		4			
<b>Test Level:</b>		23.200000762939453			
<b>Test Level UOM:</b>		ft			

<i>Map Key</i>	<i>Number of Records</i>	<i>Direction/ Distance (m)</i>	<i>Elev/Diff (m)</i>	<i>Site</i>	<i>DB</i>
<b><u>Draw Down &amp; Recovery</u></b>					
<b>Pump Test Detail ID:</b>			1007970708		
<b>Test Type:</b>			Draw Down		
<b>Test Duration:</b>			40		
<b>Test Level:</b>			23.799999237060547		
<b>Test Level UOM:</b>			ft		
<b><u>Draw Down &amp; Recovery</u></b>					
<b>Pump Test Detail ID:</b>			1007970707		
<b>Test Type:</b>			Draw Down		
<b>Test Duration:</b>			30		
<b>Test Level:</b>			23.799999237060547		
<b>Test Level UOM:</b>			ft		
<b><u>Draw Down &amp; Recovery</u></b>					
<b>Pump Test Detail ID:</b>			1007970717		
<b>Test Type:</b>			Recovery		
<b>Test Duration:</b>			15		
<b>Test Level:</b>			20.299999237060547		
<b>Test Level UOM:</b>			ft		
<b><u>Draw Down &amp; Recovery</u></b>					
<b>Pump Test Detail ID:</b>			1007970718		
<b>Test Type:</b>			Recovery		
<b>Test Duration:</b>			20		
<b>Test Level:</b>			20.299999237060547		
<b>Test Level UOM:</b>			ft		
<b><u>Draw Down &amp; Recovery</u></b>					
<b>Pump Test Detail ID:</b>			1007970719		
<b>Test Type:</b>			Recovery		
<b>Test Duration:</b>			25		
<b>Test Level:</b>			20.299999237060547		
<b>Test Level UOM:</b>			ft		
<b><u>Draw Down &amp; Recovery</u></b>					
<b>Pump Test Detail ID:</b>			1007970699		
<b>Test Type:</b>			Draw Down		
<b>Test Duration:</b>			2		
<b>Test Level:</b>			22.799999237060547		
<b>Test Level UOM:</b>			ft		
<b><u>Draw Down &amp; Recovery</u></b>					
<b>Pump Test Detail ID:</b>			1007970722		
<b>Test Type:</b>			Recovery		
<b>Test Duration:</b>			50		
<b>Test Level:</b>			20.299999237060547		
<b>Test Level UOM:</b>			ft		
<b><u>Draw Down &amp; Recovery</u></b>					
<b>Pump Test Detail ID:</b>			1007970705		

<b>Map Key</b>	<b>Number of Records</b>	<b>Direction/ Distance (m)</b>	<b>Elev/Diff (m)</b>	<b>Site</b>	<b>DB</b>
<b>Test Type:</b>		Draw Down			
<b>Test Duration:</b>		20			
<b>Test Level:</b>		23.799999237060547			
<b>Test Level UOM:</b>		ft			
<b><u>Draw Down &amp; Recovery</u></b>					
<b>Pump Test Detail ID:</b>		1007970710			
<b>Test Type:</b>		Draw Down			
<b>Test Duration:</b>		60			
<b>Test Level:</b>		23.799999237060547			
<b>Test Level UOM:</b>		ft			
<b><u>Draw Down &amp; Recovery</u></b>					
<b>Pump Test Detail ID:</b>		1007970714			
<b>Test Type:</b>		Recovery			
<b>Test Duration:</b>		4			
<b>Test Level:</b>		20.299999237060547			
<b>Test Level UOM:</b>		ft			
<b><u>Draw Down &amp; Recovery</u></b>					
<b>Pump Test Detail ID:</b>		1007970698			
<b>Test Type:</b>		Draw Down			
<b>Test Duration:</b>		1			
<b>Test Level:</b>		22.299999237060547			
<b>Test Level UOM:</b>		ft			
<b><u>Draw Down &amp; Recovery</u></b>					
<b>Pump Test Detail ID:</b>		1007970704			
<b>Test Type:</b>		Draw Down			
<b>Test Duration:</b>		15			
<b>Test Level:</b>		23.799999237060547			
<b>Test Level UOM:</b>		ft			
<b><u>Draw Down &amp; Recovery</u></b>					
<b>Pump Test Detail ID:</b>		1007970709			
<b>Test Type:</b>		Draw Down			
<b>Test Duration:</b>		50			
<b>Test Level:</b>		23.799999237060547			
<b>Test Level UOM:</b>		ft			
<b><u>Draw Down &amp; Recovery</u></b>					
<b>Pump Test Detail ID:</b>		1007970720			
<b>Test Type:</b>		Recovery			
<b>Test Duration:</b>		30			
<b>Test Level:</b>		20.299999237060547			
<b>Test Level UOM:</b>		ft			
<b><u>Draw Down &amp; Recovery</u></b>					
<b>Pump Test Detail ID:</b>		1007970702			
<b>Test Type:</b>		Draw Down			
<b>Test Duration:</b>		5			
<b>Test Level:</b>		23.5			
<b>Test Level UOM:</b>		ft			

<b>Map Key</b>	<b>Number of Records</b>	<b>Direction/ Distance (m)</b>	<b>Elev/Diff (m)</b>	<b>Site</b>	<b>DB</b>
<b><u>Draw Down &amp; Recovery</u></b>					
<b>Pump Test Detail ID:</b>			1007970703		
<b>Test Type:</b>			Draw Down		
<b>Test Duration:</b>			10		
<b>Test Level:</b>			23.600000381469727		
<b>Test Level UOM:</b>			ft		
<b><u>Draw Down &amp; Recovery</u></b>					
<b>Pump Test Detail ID:</b>			1007970711		
<b>Test Type:</b>			Recovery		
<b>Test Duration:</b>			1		
<b>Test Level:</b>			21.700000762939453		
<b>Test Level UOM:</b>			ft		
<b><u>Draw Down &amp; Recovery</u></b>					
<b>Pump Test Detail ID:</b>			1007970713		
<b>Test Type:</b>			Recovery		
<b>Test Duration:</b>			3		
<b>Test Level:</b>			20.299999237060547		
<b>Test Level UOM:</b>			ft		
<b><u>Draw Down &amp; Recovery</u></b>					
<b>Pump Test Detail ID:</b>			1007970716		
<b>Test Type:</b>			Recovery		
<b>Test Duration:</b>			10		
<b>Test Level:</b>			20.299999237060547		
<b>Test Level UOM:</b>			ft		
<b><u>Draw Down &amp; Recovery</u></b>					
<b>Pump Test Detail ID:</b>			1007970700		
<b>Test Type:</b>			Draw Down		
<b>Test Duration:</b>			3		
<b>Test Level:</b>			22.899999618530273		
<b>Test Level UOM:</b>			ft		
<b><u>Draw Down &amp; Recovery</u></b>					
<b>Pump Test Detail ID:</b>			1007970712		
<b>Test Type:</b>			Recovery		
<b>Test Duration:</b>			2		
<b>Test Level:</b>			20.299999237060547		
<b>Test Level UOM:</b>			ft		
<b><u>Draw Down &amp; Recovery</u></b>					
<b>Pump Test Detail ID:</b>			1007970723		
<b>Test Type:</b>			Recovery		
<b>Test Duration:</b>			60		
<b>Test Level:</b>			20.299999237060547		
<b>Test Level UOM:</b>			ft		

**Water Details**

Map Key	Number of Records	Direction/ Distance (m)	Elev/Diff (m)	Site	DB
<b>Water ID:</b>		1007966804			
<b>Layer:</b>		1			
<b>Kind Code:</b>		8			
<b>Kind:</b>		Untested			
<b>Water Found Depth:</b>		97.0			
<b>Water Found Depth UOM:</b>		ft			
<b><u>Water Details</u></b>					
<b>Water ID:</b>		1007966805			
<b>Layer:</b>		2			
<b>Kind Code:</b>		8			
<b>Kind:</b>		Untested			
<b>Water Found Depth:</b>		192.0			
<b>Water Found Depth UOM:</b>		ft			
<b><u>Water Details</u></b>					
<b>Water ID:</b>		1007966806			
<b>Layer:</b>		3			
<b>Kind Code:</b>		8			
<b>Kind:</b>		Untested			
<b>Water Found Depth:</b>		195.0			
<b>Water Found Depth UOM:</b>		ft			
<b><u>Hole Diameter</u></b>					
<b>Hole ID:</b>		1007965104			
<b>Diameter:</b>		9.75			
<b>Depth From:</b>		0.0			
<b>Depth To:</b>		20.0			
<b>Hole Depth UOM:</b>		ft			
<b>Hole Diameter UOM:</b>		Inch			
<b><u>Hole Diameter</u></b>					
<b>Hole ID:</b>		1007965103			
<b>Diameter:</b>		6.0			
<b>Depth From:</b>		20.0			
<b>Depth To:</b>		202.0			
<b>Hole Depth UOM:</b>		ft			
<b>Hole Diameter UOM:</b>		Inch			

<b><u>3</u></b>	<b>1 of 1</b>	<b>ESE/0.0</b>	<b>90.9 / -0.95</b>	<b>lot 11 con 2 ON</b>	<b>WWIS</b>
<b>Well ID:</b>	1510395			<b>Data Entry Status:</b>	
<b>Construction Date:</b>				<b>Data Src:</b>	1
<b>Primary Water Use:</b>	Commerical			<b>Date Received:</b>	12/29/1969
<b>Sec. Water Use:</b>	0			<b>Selected Flag:</b>	True
<b>Final Well Status:</b>	Water Supply			<b>Abandonment Rec:</b>	
<b>Water Type:</b>				<b>Contractor:</b>	1503
<b>Casing Material:</b>				<b>Form Version:</b>	1
<b>Audit No:</b>				<b>Owner:</b>	
<b>Tag:</b>				<b>Street Name:</b>	
<b>Construction Method:</b>				<b>County:</b>	OTTAWA
<b>Elevation (m):</b>				<b>Municipality:</b>	NEPEAN TOWNSHIP
<b>Elevation Reliability:</b>				<b>Site Info:</b>	
<b>Depth to Bedrock:</b>				<b>Lot:</b>	011
<b>Well Depth:</b>				<b>Concession:</b>	02



Map Key	Number of Records	Direction/ Distance (m)	Elev/Diff (m)	Site	DB
Overburden/Bedrock: Pump Rate: Static Water Level: Flowing (Y/N): Flow Rate: Clear/Cloudy:				Concession Name: OF Easting NAD83: Northing NAD83: Zone: UTM Reliability:	
PDF URL (Map):		https://d2khazk8e83rdv.cloudfront.net/moe_mapping/downloads/2Water/Wells_pdfs/151\1510395.pdf			

**Additional Detail(s) (Map)**

Well Completed Date: 1969/10/02  
Year Completed: 1969  
Depth (m): 50.292  
Latitude: 45.3275484163741  
Longitude: -75.8288058240983  
Path: 151\1510395.pdf

**Bore Hole Information**

Bore Hole ID:	10032423	Elevation:	88.709350
DP2BR:	7.00	Elevrc:	
Spatial Status:		Zone:	18
Code OB:	r	East83:	435050.70
Code OB Desc:	Bedrock	North83:	5019672.00
Open Hole:		Org CS:	
Cluster Kind:		UTMRC:	4
Date Completed:	02-Oct-1969 00:00:00	UTMRC Desc:	margin of error : 30 m - 100 m
Remarks:		Location Method:	p4
Elevrc Desc:			
Location Source Date:			
Improvement Location Source:			
Improvement Location Method:			
Source Revision Comment:			
Supplier Comment:			

**Overburden and Bedrock  
Materials Interval**

Formation ID: 931014764  
Layer: 3  
Color: 6  
General Color: BROWN  
Mat1: 18  
Most Common Material: SANDSTONE  
Mat2:  
Mat2 Desc:  
Mat3:  
Mat3 Desc:  
Formation Top Depth: 40.0  
Formation End Depth: 90.0  
Formation End Depth UOM: ft

**Overburden and Bedrock  
Materials Interval**

Formation ID: 931014763  
Layer: 2  
Color: 2  
General Color: GREY  
Mat1: 18  
Most Common Material: SANDSTONE

<b>Map Key</b>	<b>Number of Records</b>	<b>Direction/ Distance (m)</b>	<b>Elev/Diff (m)</b>	<b>Site</b>	<b>DB</b>
<b>Mat2:</b>					
<b>Mat2 Desc:</b>					
<b>Mat3:</b>					
<b>Mat3 Desc:</b>					
<b>Formation Top Depth:</b> 7.0					
<b>Formation End Depth:</b> 40.0					
<b>Formation End Depth UOM:</b> ft					
<b><u>Overburden and Bedrock</u></b>					
<b><u>Materials Interval</u></b>					
<b>Formation ID:</b> 931014762					
<b>Layer:</b> 1					
<b>Color:</b> 2					
<b>General Color:</b> GREY					
<b>Mat1:</b> 05					
<b>Most Common Material:</b> CLAY					
<b>Mat2:</b>					
<b>Mat2 Desc:</b>					
<b>Mat3:</b>					
<b>Mat3 Desc:</b>					
<b>Formation Top Depth:</b> 0.0					
<b>Formation End Depth:</b> 7.0					
<b>Formation End Depth UOM:</b> ft					
<b><u>Overburden and Bedrock</u></b>					
<b><u>Materials Interval</u></b>					
<b>Formation ID:</b> 931014765					
<b>Layer:</b> 4					
<b>Color:</b> 2					
<b>General Color:</b> GREY					
<b>Mat1:</b> 18					
<b>Most Common Material:</b> SANDSTONE					
<b>Mat2:</b>					
<b>Mat2 Desc:</b>					
<b>Mat3:</b>					
<b>Mat3 Desc:</b>					
<b>Formation Top Depth:</b> 90.0					
<b>Formation End Depth:</b> 165.0					
<b>Formation End Depth UOM:</b> ft					
<b><u>Method of Construction &amp; Well</u></b>					
<b><u>Use</u></b>					
<b>Method Construction ID:</b> 961510395					
<b>Method Construction Code:</b> 1					
<b>Method Construction:</b> Cable Tool					
<b>Other Method Construction:</b>					
<b><u>Pipe Information</u></b>					
<b>Pipe ID:</b> 10580993					
<b>Casing No:</b> 1					
<b>Comment:</b>					
<b>Alt Name:</b>					
<b><u>Construction Record - Casing</u></b>					
<b>Casing ID:</b> 930057436					
<b>Layer:</b> 2					
<b>Material:</b> 4					

Map Key	Number of Records	Direction/ Distance (m)	Elev/Diff (m)	Site	DB
<b>Open Hole or Material:</b>		OPEN HOLE			
<b>Depth From:</b>		165			
<b>Depth To:</b>		165			
<b>Casing Diameter:</b>		inch			
<b>Casing Diameter UOM:</b>		ft			
<b>Casing Depth UOM:</b>		ft			
<b><u>Construction Record - Casing</u></b>					
<b>Casing ID:</b>		930057435			
<b>Layer:</b>		1			
<b>Material:</b>		1			
<b>Open Hole or Material:</b>		STEEL			
<b>Depth From:</b>		20			
<b>Depth To:</b>		20			
<b>Casing Diameter:</b>		6			
<b>Casing Diameter UOM:</b>		inch			
<b>Casing Depth UOM:</b>		ft			
<b><u>Results of Well Yield Testing</u></b>					
<b>Pump Test ID:</b>		991510395			
<b>Pump Set At:</b>					
<b>Static Level:</b>		40.0			
<b>Final Level After Pumping:</b>		55.0			
<b>Recommended Pump Depth:</b>		75.0			
<b>Pumping Rate:</b>		10.0			
<b>Flowing Rate:</b>					
<b>Recommended Pump Rate:</b>		5.0			
<b>Levels UOM:</b>		ft			
<b>Rate UOM:</b>		GPM			
<b>Water State After Test Code:</b>		2			
<b>Water State After Test:</b>		CLOUDY			
<b>Pumping Test Method:</b>		2			
<b>Pumping Duration HR:</b>		1			
<b>Pumping Duration MIN:</b>		0			
<b>Flowing:</b>		No			
<b><u>Water Details</u></b>					
<b>Water ID:</b>		933465375			
<b>Layer:</b>		2			
<b>Kind Code:</b>		1			
<b>Kind:</b>		FRESH			
<b>Water Found Depth:</b>		163.0			
<b>Water Found Depth UOM:</b>		ft			
<b><u>Water Details</u></b>					
<b>Water ID:</b>		933465374			
<b>Layer:</b>		1			
<b>Kind Code:</b>		1			
<b>Kind:</b>		FRESH			
<b>Water Found Depth:</b>		140.0			
<b>Water Found Depth UOM:</b>		ft			
<a href="#">4</a>	1 of 1	SSW/0.0	82.9 / -8.95	FIELD BEHIND TRAILER PARK NEPEAN ON	WWIS
<b>Well ID:</b>		7102870		<b>Data Entry Status:</b>	
<b>Construction Date:</b>				<b>Data Src:</b>	

Map Key	Number of Records	Direction/ Distance (m)	Elev/Diff (m)	Site	DB
<b>Primary Water Use:</b>	Test Hole			<b>Date Received:</b>	3/13/2008
<b>Sec. Water Use:</b>				<b>Selected Flag:</b>	True
<b>Final Well Status:</b>	Test Hole			<b>Abandonment Rec:</b>	
<b>Water Type:</b>				<b>Contractor:</b>	7241
<b>Casing Material:</b>				<b>Form Version:</b>	4
<b>Audit No:</b>	Z77966			<b>Owner:</b>	
<b>Tag:</b>	A056005			<b>Street Name:</b>	FIELD BEHIND TRAILER PARK
<b>Construction Method:</b>				<b>County:</b>	OTTAWA
<b>Elevation (m):</b>				<b>Municipality:</b>	NEPEAN TOWNSHIP
<b>Elevation Reliability:</b>				<b>Site Info:</b>	
<b>Depth to Bedrock:</b>				<b>Lot:</b>	
<b>Well Depth:</b>				<b>Concession:</b>	
<b>Overburden/Bedrock:</b>				<b>Concession Name:</b>	
<b>Pump Rate:</b>				<b>Easting NAD83:</b>	
<b>Static Water Level:</b>				<b>Northing NAD83:</b>	
<b>Flowing (Y/N):</b>				<b>Zone:</b>	
<b>Flow Rate:</b>				<b>UTM Reliability:</b>	
<b>Clear/Cloudy:</b>					

**PDF URL (Map):** [https://d2khazk8e83rdv.cloudfront.net/moe\\_mapping/downloads/2Water/Wells\\_pdfs/710\7102870.pdf](https://d2khazk8e83rdv.cloudfront.net/moe_mapping/downloads/2Water/Wells_pdfs/710\7102870.pdf)

**Additional Detail(s) (Map)**

**Well Completed Date:** 2008/02/28  
**Year Completed:** 2008  
**Depth (m):** 4.88  
**Latitude:** 45.3266364415887  
**Longitude:** -75.8304348153275  
**Path:** 710\7102870.pdf

**Bore Hole Information**

<b>Bore Hole ID:</b>	1001542263	<b>Elevation:</b>	84.560806
<b>DP2BR:</b>		<b>Elevrc:</b>	
<b>Spatial Status:</b>		<b>Zone:</b>	18
<b>Code OB:</b>		<b>East83:</b>	434922.00
<b>Code OB Desc:</b>		<b>North83:</b>	5019572.00
<b>Open Hole:</b>		<b>Org CS:</b>	UTM83
<b>Cluster Kind:</b>		<b>UTMRC:</b>	3
<b>Date Completed:</b>	28-Feb-2008 00:00:00	<b>UTMRC Desc:</b>	margin of error : 10 - 30 m
<b>Remarks:</b>		<b>Location Method:</b>	wwr
<b>Elevrc Desc:</b>			
<b>Location Source Date:</b>			
<b>Improvement Location Source:</b>			
<b>Improvement Location Method:</b>			
<b>Source Revision Comment:</b>			
<b>Supplier Comment:</b>			

**Overburden and Bedrock**

**Materials Interval**

**Formation ID:** 1001560475  
**Layer:** 4  
**Color:** 2  
**General Color:** GREY  
**Mat1:** 05  
**Most Common Material:** CLAY  
**Mat2:** 06  
**Mat2 Desc:** SILT  
**Mat3:** 85  
**Mat3 Desc:** SOFT  
**Formation Top Depth:** 3.6600000858306885

<b>Map Key</b>	<b>Number of Records</b>	<b>Direction/ Distance (m)</b>	<b>Elev/Diff (m)</b>	<b>Site</b>	<b>DB</b>
<b>Formation End Depth:</b>			4.880000114440918		
<b>Formation End Depth UOM:</b>			m		
<b><u>Overburden and Bedrock Materials Interval</u></b>					
<b>Formation ID:</b>			1001560472		
<b>Layer:</b>			1		
<b>Color:</b>			8		
<b>General Color:</b>			BLACK		
<b>Mat1:</b>			02		
<b>Most Common Material:</b>			TOPSOIL		
<b>Mat2:</b>					
<b>Mat2 Desc:</b>					
<b>Mat3:</b>			85		
<b>Mat3 Desc:</b>			SOFT		
<b>Formation Top Depth:</b>			0.0		
<b>Formation End Depth:</b>			0.6100000143051147		
<b>Formation End Depth UOM:</b>			m		
<b><u>Overburden and Bedrock Materials Interval</u></b>					
<b>Formation ID:</b>			1001560473		
<b>Layer:</b>			2		
<b>Color:</b>			6		
<b>General Color:</b>			BROWN		
<b>Mat1:</b>			28		
<b>Most Common Material:</b>			SAND		
<b>Mat2:</b>			06		
<b>Mat2 Desc:</b>			SILT		
<b>Mat3:</b>			85		
<b>Mat3 Desc:</b>			SOFT		
<b>Formation Top Depth:</b>			0.6100000143051147		
<b>Formation End Depth:</b>			1.5		
<b>Formation End Depth UOM:</b>			m		
<b><u>Overburden and Bedrock Materials Interval</u></b>					
<b>Formation ID:</b>			1001560474		
<b>Layer:</b>			3		
<b>Color:</b>			2		
<b>General Color:</b>			GREY		
<b>Mat1:</b>			06		
<b>Most Common Material:</b>			SILT		
<b>Mat2:</b>			05		
<b>Mat2 Desc:</b>			CLAY		
<b>Mat3:</b>			85		
<b>Mat3 Desc:</b>			SOFT		
<b>Formation Top Depth:</b>			1.5		
<b>Formation End Depth:</b>			3.6600000858306885		
<b>Formation End Depth UOM:</b>			m		
<b><u>Annular Space/Abandonment Sealing Record</u></b>					
<b>Plug ID:</b>			1001560478		
<b>Layer:</b>			2		
<b>Plug From:</b>			1.5		
<b>Plug To:</b>			4.88000011444092		
<b>Plug Depth UOM:</b>			m		



<i>Map Key</i>	<i>Number of Records</i>	<i>Direction/ Distance (m)</i>	<i>Elev/Diff (m)</i>	<i>Site</i>	<i>DB</i>
<b><u>Annular Space/Abandonment Sealing Record</u></b>					
<b>Plug ID:</b>		1001560477			
<b>Layer:</b>		1			
<b>Plug From:</b>		0			
<b>Plug To:</b>		1.5			
<b>Plug Depth UOM:</b>		m			
<b><u>Method of Construction &amp; Well Use</u></b>					
<b>Method Construction ID:</b>		1001560483			
<b>Method Construction Code:</b>		B			
<b>Method Construction:</b>		Other Method			
<b>Other Method Construction:</b>		DIRECT PUSH			
<b><u>Pipe Information</u></b>					
<b>Pipe ID:</b>		1001560470			
<b>Casing No:</b>		0			
<b>Comment:</b>					
<b>Alt Name:</b>					
<b><u>Construction Record - Casing</u></b>					
<b>Casing ID:</b>		1001560480			
<b>Layer:</b>					
<b>Material:</b>		5			
<b>Open Hole or Material:</b>		PLASTIC			
<b>Depth From:</b>					
<b>Depth To:</b>		1.83000004291534			
<b>Casing Diameter:</b>		0.0520000010728836			
<b>Casing Diameter UOM:</b>		cm			
<b>Casing Depth UOM:</b>		m			
<b><u>Construction Record - Screen</u></b>					
<b>Screen ID:</b>		1001560481			
<b>Layer:</b>					
<b>Slot:</b>					
<b>Screen Top Depth:</b>					
<b>Screen End Depth:</b>					
<b>Screen Material:</b>		5			
<b>Screen Depth UOM:</b>					
<b>Screen Diameter UOM:</b>					
<b>Screen Diameter:</b>					
<b><u>Results of Well Yield Testing</u></b>					
<b>Pump Test ID:</b>		1001560471			
<b>Pump Set At:</b>					
<b>Static Level:</b>					
<b>Final Level After Pumping:</b>					
<b>Recommended Pump Depth:</b>					
<b>Pumping Rate:</b>					
<b>Flowing Rate:</b>					
<b>Recommended Pump Rate:</b>					
<b>Levels UOM:</b>		m			
<b>Rate UOM:</b>		LPM			

Map Key	Number of Records	Direction/ Distance (m)	Elev/Diff (m)	Site	DB
---------	-------------------	----------------------------	------------------	------	----

**Water State After Test Code:** 0  
**Water State After Test:**  
**Pumping Test Method:** 0  
**Pumping Duration HR:**  
**Pumping Duration MIN:**  
**Flowing:** No

**Water Details**

**Water ID:** 1001560479  
**Layer:** 1  
**Kind Code:**  
**Kind:**  
**Water Found Depth:**  
**Water Found Depth UOM:** m

**Hole Diameter**

**Hole ID:** 1001560476  
**Diameter:** 11.430000305175781  
**Depth From:**  
**Depth To:** 4.880000114440918  
**Hole Depth UOM:** m  
**Hole Diameter UOM:** cm

[5](#)      1 of 1      **SSW/8.6**      **80.0 / -11.78**      **30 VANIER DR lot 11 con 2**  
 Ottawa ON      **WWIS**

<b>Well ID:</b> 7182863 <b>Construction Date:</b> <b>Primary Water Use:</b> Monitoring and Test Hole <b>Sec. Water Use:</b> 0 <b>Final Well Status:</b> Abandoned-Other <b>Water Type:</b> <b>Casing Material:</b> <b>Audit No:</b> Z148646 <b>Tag:</b> A115367 <b>Construction Method:</b> <b>Elevation (m):</b> <b>Elevation Reliability:</b> <b>Depth to Bedrock:</b> <b>Well Depth:</b> <b>Overburden/Bedrock:</b> <b>Pump Rate:</b> <b>Static Water Level:</b> <b>Flowing (Y/N):</b> <b>Flow Rate:</b> <b>Clear/Cloudy:</b>	<b>Data Entry Status:</b> <b>Data Src:</b> <b>Date Received:</b> 6/19/2012 <b>Selected Flag:</b> True <b>Abandonment Rec:</b> Yes <b>Contractor:</b> 7241 <b>Form Version:</b> 7 <b>Owner:</b> <b>Street Name:</b> 30 VANIER DR <b>County:</b> OTTAWA <b>Municipality:</b> NEPEAN TOWNSHIP <b>Site Info:</b> <b>Lot:</b> 011 <b>Concession:</b> 02 <b>Concession Name:</b> OF <b>Easting NAD83:</b> <b>Northing NAD83:</b> <b>Zone:</b> <b>UTM Reliability:</b>
---	---

**PDF URL (Map):** [https://d2khazk8e83rdv.cloudfront.net/moe\\_mapping/downloads/2Water/Wells\\_pdfs/718\7182863.pdf](https://d2khazk8e83rdv.cloudfront.net/moe_mapping/downloads/2Water/Wells_pdfs/718\7182863.pdf)

**Additional Detail(s) (Map)**

**Well Completed Date:** 2012/05/16  
**Year Completed:** 2012  
**Depth (m):**  
**Latitude:** 45.326623914695  
**Longitude:** -75.8309195355918  
**Path:** 718\7182863.pdf

**Bore Hole Information**

<b>Map Key</b>	<b>Number of Records</b>	<b>Direction/ Distance (m)</b>	<b>Elev/Diff (m)</b>	<b>Site</b>	<b>DB</b>
<b>Bore Hole ID:</b>	1003935035			<b>Elevation:</b>	82.386840
<b>DP2BR:</b>				<b>Elevrc:</b>	
<b>Spatial Status:</b>				<b>Zone:</b>	18
<b>Code OB:</b>				<b>East83:</b>	434884.00
<b>Code OB Desc:</b>				<b>North83:</b>	5019571.00
<b>Open Hole:</b>				<b>Org CS:</b>	UTM83
<b>Cluster Kind:</b>				<b>UTMRC:</b>	4
<b>Date Completed:</b>	16-May-2012 00:00:00			<b>UTMRC Desc:</b>	margin of error : 30 m - 100 m
<b>Remarks:</b>				<b>Location Method:</b>	wwr
<b>Elevrc Desc:</b>					
<b>Location Source Date:</b>					
<b>Improvement Location Source:</b>					
<b>Improvement Location Method:</b>					
<b>Source Revision Comment:</b>					
<b>Supplier Comment:</b>					
 <b><u>Annular Space/Abandonment Sealing Record</u></b>					
<b>Plug ID:</b>	1004370596				
<b>Layer:</b>	2				
<b>Plug From:</b>	1.51999998092651				
<b>Plug To:</b>	7.61999988555908				
<b>Plug Depth UOM:</b>	m				
 <b><u>Annular Space/Abandonment Sealing Record</u></b>					
<b>Plug ID:</b>	1004370595				
<b>Layer:</b>	1				
<b>Plug From:</b>	0				
<b>Plug To:</b>	0.151999995112419				
<b>Plug Depth UOM:</b>	m				
 <b><u>Method of Construction &amp; Well Use</u></b>					
<b>Method Construction ID:</b>	1004370594				
<b>Method Construction Code:</b>					
<b>Method Construction:</b>					
<b>Other Method Construction:</b>					
 <b><u>Pipe Information</u></b>					
<b>Pipe ID:</b>	1004370586				
<b>Casing No:</b>	0				
<b>Comment:</b>					
<b>Alt Name:</b>					
 <b><u>Construction Record - Casing</u></b>					
<b>Casing ID:</b>	1004370590				
<b>Layer:</b>	1				
<b>Material:</b>	5				
<b>Open Hole or Material:</b>	PLASTIC				
<b>Depth From:</b>	0				
<b>Depth To:</b>	3.09999990463257				
<b>Casing Diameter:</b>	4.03000020980835				
<b>Casing Diameter UOM:</b>	cm				
<b>Casing Depth UOM:</b>	m				

Map Key	Number of Records	Direction/ Distance (m)	Elev/Diff (m)	Site	DB
<b><u>Construction Record - Screen</u></b>					
Screen ID:			1004370591		
Layer:			1		
Slot:			10		
Screen Top Depth:			3.09999990463257		
Screen End Depth:			7.61999988555908		
Screen Material:			5		
Screen Depth UOM:			m		
Screen Diameter UOM:			cm		
Screen Diameter:			4.82000017166138		
<b><u>Water Details</u></b>					
Water ID:			1004370589		
Layer:					
Kind Code:					
Kind:					
Water Found Depth:					
Water Found Depth UOM:			m		
<b><u>Hole Diameter</u></b>					
Hole ID:			1004370588		
Diameter:			4.820000171661377		
Depth From:			0.0		
Depth To:			7.619999885559082		
Hole Depth UOM:			m		
Hole Diameter UOM:			cm		

<u>6</u>	1 of 1	SSW/10.2	80.0 / -11.78	30 VANIER DR lot 11 con 2 Ottawa ON	WWIS
Well ID:	7182864			<b>Data Entry Status:</b>	
Construction Date:				<b>Data Src:</b>	
Primary Water Use:	Monitoring and Test Hole			<b>Date Received:</b>	6/19/2012
Sec. Water Use:	0			<b>Selected Flag:</b>	True
Final Well Status:	Abandoned-Other			<b>Abandonment Rec:</b>	Yes
Water Type:				<b>Contractor:</b>	7241
Casing Material:				<b>Form Version:</b>	7
Audit No:	Z148655			<b>Owner:</b>	
Tag:	A111536			<b>Street Name:</b>	30 VANIER DR
Construction Method:				<b>County:</b>	OTTAWA
Elevation (m):				<b>Municipality:</b>	NEPEAN TOWNSHIP
Elevation Reliability:				<b>Site Info:</b>	
Depth to Bedrock:				<b>Lot:</b>	011
Well Depth:				<b>Concession:</b>	02
Overburden/Bedrock:				<b>Concession Name:</b>	OF
Pump Rate:				<b>Easting NAD83:</b>	
Static Water Level:				<b>Northing NAD83:</b>	
Flowing (Y/N):				<b>Zone:</b>	
Flow Rate:				<b>UTM Reliability:</b>	
Clear/Cloudy:					

PDF URL (Map): [https://d2khazk8e83rdv.cloudfront.net/moe\\_mapping/downloads/2Water/Wells\\_pdfs/718\7182864.pdf](https://d2khazk8e83rdv.cloudfront.net/moe_mapping/downloads/2Water/Wells_pdfs/718\7182864.pdf)

**Additional Detail(s) (Map)**

Well Completed Date: 2012/05/16  
Year Completed: 2012  
Depth (m):  
Latitude: 45.3266506375906

<i>Map Key</i>	<i>Number of Records</i>	<i>Direction/ Distance (m)</i>	<i>Elev/Diff (m)</i>	<i>Site</i>	<i>DB</i>
<i>Longitude:</i>		-75.8309582081635			
<i>Path:</i>		718\7182864.pdf			
<b><u>Bore Hole Information</u></b>					
<i>Bore Hole ID:</i>	1003935140			<i>Elevation:</i>	82.248207
<i>DP2BR:</i>				<i>Elevrc:</i>	
<i>Spatial Status:</i>				<i>Zone:</i>	18
<i>Code OB:</i>				<i>East83:</i>	434881.00
<i>Code OB Desc:</i>				<i>North83:</i>	5019574.00
<i>Open Hole:</i>				<i>Org CS:</i>	UTM83
<i>Cluster Kind:</i>				<i>UTMRC:</i>	3
<i>Date Completed:</i>	16-May-2012 00:00:00			<i>UTMRC Desc:</i>	margin of error : 10 - 30 m
<i>Remarks:</i>				<i>Location Method:</i>	wwr
<i>Elevrc Desc:</i>					
<i>Location Source Date:</i>					
<i>Improvement Location Source:</i>					
<i>Improvement Location Method:</i>					
<i>Source Revision Comment:</i>					
<i>Supplier Comment:</i>					
<b><u>Annular Space/Abandonment Sealing Record</u></b>					
<i>Plug ID:</i>	1004370613				
<i>Layer:</i>	2				
<i>Plug From:</i>	1.51999998092651				
<i>Plug To:</i>	7.61999988555908				
<i>Plug Depth UOM:</i>	m				
<b><u>Annular Space/Abandonment Sealing Record</u></b>					
<i>Plug ID:</i>	1004370612				
<i>Layer:</i>	1				
<i>Plug From:</i>	0				
<i>Plug To:</i>	1.51999998092651				
<i>Plug Depth UOM:</i>	m				
<b><u>Method of Construction &amp; Well Use</u></b>					
<i>Method Construction ID:</i>	1004370611				
<i>Method Construction Code:</i>					
<i>Method Construction:</i>					
<i>Other Method Construction:</i>					
<b><u>Pipe Information</u></b>					
<i>Pipe ID:</i>	1004370603				
<i>Casing No:</i>	0				
<i>Comment:</i>					
<i>Alt Name:</i>					
<b><u>Construction Record - Casing</u></b>					
<i>Casing ID:</i>	1004370607				
<i>Layer:</i>	1				
<i>Material:</i>	5				
<i>Open Hole or Material:</i>	PLASTIC				
<i>Depth From:</i>					



Map Key	Number of Records	Direction/ Distance (m)	Elev/Diff (m)	Site	DB
<b>Depth To:</b>					
<b>Casing Diameter:</b>		4.03000020980835			
<b>Casing Diameter UOM:</b>		cm			
<b>Casing Depth UOM:</b>		m			
<b><u>Construction Record - Screen</u></b>					
<b>Screen ID:</b>		1004370608			
<b>Layer:</b>		1			
<b>Slot:</b>		10			
<b>Screen Top Depth:</b>					
<b>Screen End Depth:</b>		7.61999988555908			
<b>Screen Material:</b>		5			
<b>Screen Depth UOM:</b>		m			
<b>Screen Diameter UOM:</b>		cm			
<b>Screen Diameter:</b>		4.82000017166138			
<b><u>Water Details</u></b>					
<b>Water ID:</b>		1004370606			
<b>Layer:</b>					
<b>Kind Code:</b>					
<b>Kind:</b>					
<b>Water Found Depth:</b>					
<b>Water Found Depth UOM:</b>		m			
<b><u>Hole Diameter</u></b>					
<b>Hole ID:</b>		1004370605			
<b>Diameter:</b>		4.820000171661377			
<b>Depth From:</b>		0.0			
<b>Depth To:</b>		7.619999885559082			
<b>Hole Depth UOM:</b>		m			
<b>Hole Diameter UOM:</b>		cm			

<a href="#">7</a>	1 of 1	SSW/11.5	80.0 / -11.78	30 VANIER DR Ottawa ON	WWIS
<b>Well ID:</b>	7182862			<b>Data Entry Status:</b>	
<b>Construction Date:</b>				<b>Data Src:</b>	
<b>Primary Water Use:</b>	Monitoring and Test Hole			<b>Date Received:</b>	6/19/2012
<b>Sec. Water Use:</b>	0			<b>Selected Flag:</b>	True
<b>Final Well Status:</b>	Abandoned-Other			<b>Abandonment Rec:</b>	Yes
<b>Water Type:</b>				<b>Contractor:</b>	7241
<b>Casing Material:</b>				<b>Form Version:</b>	7
<b>Audit No:</b>	Z148654			<b>Owner:</b>	
<b>Tag:</b>	A102963			<b>Street Name:</b>	30 VANIER DR
<b>Construction Method:</b>				<b>County:</b>	OTTAWA
<b>Elevation (m):</b>				<b>Municipality:</b>	NEPEAN TOWNSHIP
<b>Elevation Reliability:</b>				<b>Site Info:</b>	
<b>Depth to Bedrock:</b>				<b>Lot:</b>	
<b>Well Depth:</b>				<b>Concession:</b>	
<b>Overburden/Bedrock:</b>				<b>Concession Name:</b>	
<b>Pump Rate:</b>				<b>Easting NAD83:</b>	
<b>Static Water Level:</b>				<b>Northing NAD83:</b>	
<b>Flowing (Y/N):</b>				<b>Zone:</b>	
<b>Flow Rate:</b>				<b>UTM Reliability:</b>	
<b>Clear/Cloudy:</b>					
<b>PDF URL (Map):</b>	<a href="https://d2khazk8e83rdv.cloudfront.net/moe_mapping/downloads/2Water/Wells_pdfs/718\7182862.pdf">https://d2khazk8e83rdv.cloudfront.net/moe_mapping/downloads/2Water/Wells_pdfs/718\7182862.pdf</a>				

**Additional Detail(s) (Map)**

<i>Map Key</i>	<i>Number of Records</i>	<i>Direction/ Distance (m)</i>	<i>Elev/Diff (m)</i>	<i>Site</i>	<i>DB</i>
----------------	--------------------------	--------------------------------	----------------------	-------------	-----------

**Well Completed Date:** 2012/05/16  
**Year Completed:** 2012  
**Depth (m):**  
**Latitude:** 45.3265788195565  
**Longitude:** -75.8309316368643  
**Path:** 718\7182862.pdf

**Bore Hole Information**

<b>Bore Hole ID:</b>	1003935032	<b>Elevation:</b>	82.110229
<b>DP2BR:</b>		<b>Elevrc:</b>	
<b>Spatial Status:</b>		<b>Zone:</b>	18
<b>Code OB:</b>		<b>East83:</b>	434883.00
<b>Code OB Desc:</b>		<b>North83:</b>	5019566.00
<b>Open Hole:</b>		<b>Org CS:</b>	UTM83
<b>Cluster Kind:</b>		<b>UTMRC:</b>	4
<b>Date Completed:</b>	16-May-2012 00:00:00	<b>UTMRC Desc:</b>	margin of error : 30 m - 100 m
<b>Remarks:</b>		<b>Location Method:</b>	wwr
<b>Elevrc Desc:</b>			
<b>Location Source Date:</b>			
<b>Improvement Location Source:</b>			
<b>Improvement Location Method:</b>			
<b>Source Revision Comment:</b>			
<b>Supplier Comment:</b>			

**Annular Space/Abandonment Sealing Record**

**Plug ID:** 1004370492  
**Layer:** 2  
**Plug From:** 1.51999998092651  
**Plug To:** 7.61999988555908  
**Plug Depth UOM:** m

**Annular Space/Abandonment Sealing Record**

**Plug ID:** 1004370491  
**Layer:** 1  
**Plug From:** 0  
**Plug To:** 1.51999998092651  
**Plug Depth UOM:** m

**Method of Construction & Well Use**

**Method Construction ID:** 1004370490  
**Method Construction Code:**  
**Method Construction:**  
**Other Method Construction:**

**Pipe Information**

**Pipe ID:** 1004370482  
**Casing No:** 0  
**Comment:**  
**Alt Name:**

**Construction Record - Casing**

Map Key	Number of Records	Direction/ Distance (m)	Elev/Diff (m)	Site	DB
<b>Casing ID:</b> 1004370486					
<b>Layer:</b> 1					
<b>Material:</b> 5					
<b>Open Hole or Material:</b> PLASTIC					
<b>Depth From:</b> 0					
<b>Depth To:</b> 4.57000017166138					
<b>Casing Diameter:</b> 4.03000020980835					
<b>Casing Diameter UOM:</b> cm					
<b>Casing Depth UOM:</b> m					
<b><u>Construction Record - Screen</u></b>					
<b>Screen ID:</b> 1004370487					
<b>Layer:</b> 1					
<b>Slot:</b> 10					
<b>Screen Top Depth:</b> 4.57000017166138					
<b>Screen End Depth:</b> 9.14000034332275					
<b>Screen Material:</b> 5					
<b>Screen Depth UOM:</b> m					
<b>Screen Diameter UOM:</b> cm					
<b>Screen Diameter:</b> 4.82000017166138					
<b><u>Water Details</u></b>					
<b>Water ID:</b> 1004370485					
<b>Layer:</b> 1					
<b>Kind Code:</b>					
<b>Kind:</b>					
<b>Water Found Depth:</b>					
<b>Water Found Depth UOM:</b> m					
<b><u>Hole Diameter</u></b>					
<b>Hole ID:</b> 1004370484					
<b>Diameter:</b> 4.820000171661377					
<b>Depth From:</b> 0.0					
<b>Depth To:</b> 9.140000343322754					
<b>Hole Depth UOM:</b> m					
<b>Hole Diameter UOM:</b> cm					

<u>8</u>	1 of 1	SSW/13.2	80.0 / -11.78	30 VANIER RD OTTAWA ON	WWIS
<b>Well ID:</b> 7162761					
<b>Construction Date:</b>					
<b>Primary Water Use:</b> Monitoring and Test Hole					
<b>Sec. Water Use:</b> 0					
<b>Final Well Status:</b> Monitoring and Test Hole					
<b>Water Type:</b>					
<b>Casing Material:</b>					
<b>Audit No:</b> Z111745					
<b>Tag:</b> A104681					
<b>Construction Method:</b>					
<b>Elevation (m):</b>					
<b>Elevation Reliability:</b>					
<b>Depth to Bedrock:</b>					
<b>Well Depth:</b>					
<b>Overburden/Bedrock:</b>					
<b>Pump Rate:</b>					
<b>Static Water Level:</b>					
<b>Flowing (Y/N):</b>					
<b>Flow Rate:</b>					
<b>Data Entry Status:</b>					
<b>Data Src:</b>					
<b>Date Received:</b> 5/5/2011					
<b>Selected Flag:</b> True					
<b>Abandonment Rec:</b>					
<b>Contractor:</b> 7241					
<b>Form Version:</b> 7					
<b>Owner:</b>					
<b>Street Name:</b> 30 VANIER RD					
<b>County:</b> OTTAWA					
<b>Municipality:</b> NEPEAN TOWNSHIP					
<b>Site Info:</b>					
<b>Lot:</b>					
<b>Concession:</b>					
<b>Concession Name:</b>					
<b>Easting NAD83:</b>					
<b>Northing NAD83:</b>					
<b>Zone:</b>					
<b>UTM Reliability:</b>					

<b>Map Key</b>	<b>Number of Records</b>	<b>Direction/ Distance (m)</b>	<b>Elev/Diff (m)</b>	<b>Site</b>	<b>DB</b>
<i>Clear/Cloudy:</i>					
<b>PDF URL (Map):</b>		https://d2khazk8e83rdv.cloudfront.net/moe_mapping/downloads/2Water/Wells_pdfs/716\7162761.pdf			
<b><u>Additional Detail(s) (Map)</u></b>					
<b>Well Completed Date:</b>	2011/04/15				
<b>Year Completed:</b>	2011				
<b>Depth (m):</b>	7.62				
<b>Latitude:</b>	45.3266234505378				
<b>Longitude:</b>	-75.8309833318724				
<b>Path:</b>	716\7162761.pdf				
<b><u>Bore Hole Information</u></b>					
<b>Bore Hole ID:</b>	1003505782			<b>Elevation:</b>	81.987457
<b>DP2BR:</b>				<b>Elevrc:</b>	
<b>Spatial Status:</b>				<b>Zone:</b>	18
<b>Code OB:</b>				<b>East83:</b>	434879.00
<b>Code OB Desc:</b>				<b>North83:</b>	5019571.00
<b>Open Hole:</b>				<b>Org CS:</b>	UTM83
<b>Cluster Kind:</b>				<b>UTMRC:</b>	3
<b>Date Completed:</b>	15-Apr-2011 00:00:00			<b>UTMRC Desc:</b>	margin of error : 10 - 30 m
<b>Remarks:</b>				<b>Location Method:</b>	wwr
<b>Elevrc Desc:</b>					
<b>Location Source Date:</b>					
<b>Improvement Location Source:</b>					
<b>Improvement Location Method:</b>					
<b>Source Revision Comment:</b>					
<b>Supplier Comment:</b>					
<b><u>Overburden and Bedrock Materials Interval</u></b>					
<b>Formation ID:</b>	1003809475				
<b>Layer:</b>	3				
<b>Color:</b>	2				
<b>General Color:</b>	GREY				
<b>Mat1:</b>	05				
<b>Most Common Material:</b>	CLAY				
<b>Mat2:</b>					
<b>Mat2 Desc:</b>					
<b>Mat3:</b>	85				
<b>Mat3 Desc:</b>	SOFT				
<b>Formation Top Depth:</b>	4.269999980926514				
<b>Formation End Depth:</b>	7.619999885559082				
<b>Formation End Depth UOM:</b>	m				
<b><u>Overburden and Bedrock Materials Interval</u></b>					
<b>Formation ID:</b>	1003809474				
<b>Layer:</b>	2				
<b>Color:</b>	2				
<b>General Color:</b>	GREY				
<b>Mat1:</b>	05				
<b>Most Common Material:</b>	CLAY				
<b>Mat2:</b>	28				
<b>Mat2 Desc:</b>	SAND				
<b>Mat3:</b>	73				
<b>Mat3 Desc:</b>	HARD				
<b>Formation Top Depth:</b>	0.6100000143051147				

<b>Map Key</b>	<b>Number of Records</b>	<b>Direction/ Distance (m)</b>	<b>Elev/Diff (m)</b>	<b>Site</b>	<b>DB</b>
<b>Formation End Depth:</b>		4.269999980926514			
<b>Formation End Depth UOM:</b>		m			
<b><u>Overburden and Bedrock Materials Interval</u></b>					
<b>Formation ID:</b>		1003809473			
<b>Layer:</b>		1			
<b>Color:</b>		8			
<b>General Color:</b>		BLACK			
<b>Mat1:</b>		02			
<b>Most Common Material:</b>		TOPSOIL			
<b>Mat2:</b>					
<b>Mat2 Desc:</b>					
<b>Mat3:</b>		85			
<b>Mat3 Desc:</b>		SOFT			
<b>Formation Top Depth:</b>		0.0			
<b>Formation End Depth:</b>		0.6100000143051147			
<b>Formation End Depth UOM:</b>		m			
<b><u>Annular Space/Abandonment Sealing Record</u></b>					
<b>Plug ID:</b>		1003809484			
<b>Layer:</b>		1			
<b>Plug From:</b>		0			
<b>Plug To:</b>		0.310000002384186			
<b>Plug Depth UOM:</b>		m			
<b><u>Annular Space/Abandonment Sealing Record</u></b>					
<b>Plug ID:</b>		1003809486			
<b>Layer:</b>		3			
<b>Plug From:</b>		2.74000000953674			
<b>Plug To:</b>		7.61999988555908			
<b>Plug Depth UOM:</b>		m			
<b><u>Annular Space/Abandonment Sealing Record</u></b>					
<b>Plug ID:</b>		1003809485			
<b>Layer:</b>		2			
<b>Plug From:</b>		0.310000002384186			
<b>Plug To:</b>		2.74000000953674			
<b>Plug Depth UOM:</b>		m			
<b><u>Method of Construction &amp; Well Use</u></b>					
<b>Method Construction ID:</b>		1003809482			
<b>Method Construction Code:</b>		D			
<b>Method Construction:</b>		Direct Push			
<b>Other Method Construction:</b>					
<b><u>Pipe Information</u></b>					
<b>Pipe ID:</b>		1003809472			
<b>Casing No:</b>		0			
<b>Comment:</b>					
<b>Alt Name:</b>					



Map Key	Number of Records	Direction/ Distance (m)	Elev/Diff (m)	Site	DB
---------	-------------------	----------------------------	------------------	------	----

**Construction Record - Casing**

**Casing ID:** 1003809478  
**Layer:** 1  
**Material:** 5  
**Open Hole or Material:** PLASTIC  
**Depth From:** 0  
**Depth To:** 3.09999990463257  
**Casing Diameter:** 4.03000020980835  
**Casing Diameter UOM:** cm  
**Casing Depth UOM:** m

**Construction Record - Screen**

**Screen ID:** 1003809479  
**Layer:** 1  
**Slot:** 10  
**Screen Top Depth:** 3.09999990463257  
**Screen End Depth:** 7.61999988555908  
**Screen Material:** 5  
**Screen Depth UOM:** m  
**Screen Diameter UOM:** cm  
**Screen Diameter:** 4.82000017166138

**Water Details**

**Water ID:** 1003809477  
**Layer:**  
**Kind Code:**  
**Kind:**  
**Water Found Depth:**  
**Water Found Depth UOM:** m

**Hole Diameter**

**Hole ID:** 1003809476  
**Diameter:** 8.25  
**Depth From:** 0.0  
**Depth To:** 7.619999885559082  
**Hole Depth UOM:** m  
**Hole Diameter UOM:** cm

<a href="#">9</a>	1 of 1	ESE/16.7	91.0 / -0.86	s21 8 ASH ST<UNOFFICIAL> Ottawa ON	SPL
-------------------	--------	----------	--------------	--	-----

<b>Ref No:</b> 3702-6KSRDN	<b>Discharger Report:</b>
<b>Site No:</b>	<b>Material Group:</b> Oils
<b>Incident Dt:</b> 1/5/2006	<b>Health/Env Conseq:</b>
<b>Year:</b>	<b>Client Type:</b>
<b>Incident Cause:</b> Other Discharges	<b>Sector Type:</b> Other
<b>Incident Event:</b>	<b>Agency Involved:</b>
<b>Contaminant Code:</b> 13	<b>Nearest Watercourse:</b>
<b>Contaminant Name:</b> FURNACE OIL	<b>Site Address:</b>
<b>Contaminant Limit 1:</b>	<b>Site District Office:</b> Ottawa
<b>Contam Limit Freq 1:</b>	<b>Site Postal Code:</b>
<b>Contaminant UN No 1:</b>	<b>Site Region:</b>
<b>Environment Impact:</b> Not Anticipated	<b>Site Municipality:</b> Ottawa
<b>Nature of Impact:</b> Soil Contamination	<b>Site Lot:</b>
<b>Receiving Medium:</b> Land	<b>Site Conc:</b>
<b>Receiving Env:</b>	<b>Northing:</b>

Map Key	Number of Records	Direction/ Distance (m)	Elev/Diff (m)	Site	DB
<b>MOE Response:</b> <b>Dt MOE Arvl on Scrn:</b> <b>MOE Reported Dt:</b> 1/6/2006 <b>Dt Document Closed:</b> <b>Incident Reason:</b> Unknown - Reason not determined <b>Site Name:</b> <b>Site County/District:</b> <b>Site Geo Ref Meth:</b> <b>Incident Summary:</b> Small Furnace Oil Spill to Residential Property <b>Contaminant Qty:</b> 3 L				<b>Eastings:</b> <b>Site Geo Ref Accu:</b> <b>Site Map Datum:</b> <b>SAC Action Class:</b> <b>Source Type:</b>	

<a href="#">10</a>	1 of 1	<b>SSW/17.8</b>	<b>80.0 / -11.78</b>	<b>30 VANIER RD OTTAWA ON</b>	<b>WWIS</b>
<b>Well ID:</b> 7162762 <b>Construction Date:</b> <b>Primary Water Use:</b> Monitoring and Test Hole <b>Sec. Water Use:</b> 0 <b>Final Well Status:</b> Monitoring and Test Hole <b>Water Type:</b> <b>Casing Material:</b> <b>Audit No:</b> Z111746 <b>Tag:</b> A104682 <b>Construction Method:</b> <b>Elevation (m):</b> <b>Elevation Reliability:</b> <b>Depth to Bedrock:</b> <b>Well Depth:</b> <b>Overburden/Bedrock:</b> <b>Pump Rate:</b> <b>Static Water Level:</b> <b>Flowing (Y/N):</b> <b>Flow Rate:</b> <b>Clear/Cloudy:</b>		<b>Data Entry Status:</b> <b>Data Src:</b> <b>Date Received:</b> 5/5/2011 <b>Selected Flag:</b> True <b>Abandonment Rec:</b> <b>Contractor:</b> 7241 <b>Form Version:</b> 7 <b>Owner:</b> <b>Street Name:</b> 30 VANIER RD <b>County:</b> OTTAWA <b>Municipality:</b> NEPEAN TOWNSHIP <b>Site Info:</b> <b>Lot:</b> <b>Concession:</b> <b>Concession Name:</b> <b>Eastings NAD83:</b> <b>Northing NAD83:</b> <b>Zone:</b> <b>UTM Reliability:</b>			

**PDF URL (Map):** [https://d2khazk8e83rdv.cloudfront.net/moe\\_mapping/downloads/2Water/Wells\\_pdfs/716\7162762.pdf](https://d2khazk8e83rdv.cloudfront.net/moe_mapping/downloads/2Water/Wells_pdfs/716\7162762.pdf)

**Additional Detail(s) (Map)**

**Well Completed Date:** 2011/04/15  
**Year Completed:** 2011  
**Depth (m):** 7.62  
**Latitude:** 45.326622986345  
**Longitude:** -75.8310471281513  
**Path:** 716\7162762.pdf

**Bore Hole Information**

<b>Bore Hole ID:</b> 1003505784 <b>DP2BR:</b> <b>Spatial Status:</b> <b>Code OB:</b> <b>Code OB Desc:</b> <b>Open Hole:</b> <b>Cluster Kind:</b> <b>Date Completed:</b> 15-Apr-2011 00:00:00 <b>Remarks:</b> <b>Elevrc Desc:</b> <b>Location Source Date:</b> <b>Improvement Location Source:</b> <b>Improvement Location Method:</b> <b>Source Revision Comment:</b>	<b>Elevation:</b> 81.566879 <b>Elevrc:</b> <b>Zone:</b> 18 <b>East83:</b> 434874.00 <b>North83:</b> 5019571.00 <b>Org CS:</b> UTM83 <b>UTMRC:</b> 3 <b>UTMRC Desc:</b> margin of error : 10 - 30 m <b>Location Method:</b> wwr
--	--

<b>Map Key</b>	<b>Number of Records</b>	<b>Direction/ Distance (m)</b>	<b>Elev/Diff (m)</b>	<b>Site</b>	<b>DB</b>
<b>Supplier Comment:</b>					
<b><u>Overburden and Bedrock Materials Interval</u></b>					
<b>Formation ID:</b>		1003809491			
<b>Layer:</b>		1			
<b>Color:</b>		8			
<b>General Color:</b>		BLACK			
<b>Mat1:</b>		02			
<b>Most Common Material:</b>		TOPSOIL			
<b>Mat2:</b>					
<b>Mat2 Desc:</b>					
<b>Mat3:</b>		85			
<b>Mat3 Desc:</b>		SOFT			
<b>Formation Top Depth:</b>		0.0			
<b>Formation End Depth:</b>		0.6100000143051147			
<b>Formation End Depth UOM:</b>		m			
<b><u>Overburden and Bedrock Materials Interval</u></b>					
<b>Formation ID:</b>		1003809493			
<b>Layer:</b>		3			
<b>Color:</b>		2			
<b>General Color:</b>		GREY			
<b>Mat1:</b>		06			
<b>Most Common Material:</b>		SILT			
<b>Mat2:</b>		05			
<b>Mat2 Desc:</b>		CLAY			
<b>Mat3:</b>		91			
<b>Mat3 Desc:</b>		WATER-BEARING			
<b>Formation Top Depth:</b>		3.6600000858306885			
<b>Formation End Depth:</b>		7.619999885559082			
<b>Formation End Depth UOM:</b>		m			
<b><u>Overburden and Bedrock Materials Interval</u></b>					
<b>Formation ID:</b>		1003809492			
<b>Layer:</b>		2			
<b>Color:</b>		6			
<b>General Color:</b>		BROWN			
<b>Mat1:</b>		06			
<b>Most Common Material:</b>		SILT			
<b>Mat2:</b>		05			
<b>Mat2 Desc:</b>		CLAY			
<b>Mat3:</b>		85			
<b>Mat3 Desc:</b>		SOFT			
<b>Formation Top Depth:</b>		0.6100000143051147			
<b>Formation End Depth:</b>		3.6600000858306885			
<b>Formation End Depth UOM:</b>		m			
<b><u>Annular Space/Abandonment Sealing Record</u></b>					
<b>Plug ID:</b>		1003809503			
<b>Layer:</b>		2			
<b>Plug From:</b>		0.310000002384186			
<b>Plug To:</b>		2.74000000953674			
<b>Plug Depth UOM:</b>		m			

<b>Map Key</b>	<b>Number of Records</b>	<b>Direction/ Distance (m)</b>	<b>Elev/Diff (m)</b>	<b>Site</b>	<b>DB</b>
<b><u>Annular Space/Abandonment Sealing Record</u></b>					
<b>Plug ID:</b>		1003809502			
<b>Layer:</b>		1			
<b>Plug From:</b>		0			
<b>Plug To:</b>		0.310000002384186			
<b>Plug Depth UOM:</b>		m			
<b><u>Annular Space/Abandonment Sealing Record</u></b>					
<b>Plug ID:</b>		1003809504			
<b>Layer:</b>		3			
<b>Plug From:</b>		2.74000000953674			
<b>Plug To:</b>		7.61999988555908			
<b>Plug Depth UOM:</b>		m			
<b><u>Method of Construction &amp; Well Use</u></b>					
<b>Method Construction ID:</b>		1003809500			
<b>Method Construction Code:</b>		D			
<b>Method Construction:</b>		Direct Push			
<b>Other Method Construction:</b>					
<b><u>Pipe Information</u></b>					
<b>Pipe ID:</b>		1003809490			
<b>Casing No:</b>		0			
<b>Comment:</b>					
<b>Alt Name:</b>					
<b><u>Construction Record - Casing</u></b>					
<b>Casing ID:</b>		1003809496			
<b>Layer:</b>		1			
<b>Material:</b>		5			
<b>Open Hole or Material:</b>		PLASTIC			
<b>Depth From:</b>		0			
<b>Depth To:</b>		3.09999990463257			
<b>Casing Diameter:</b>		4.03000020980835			
<b>Casing Diameter UOM:</b>		cm			
<b>Casing Depth UOM:</b>		m			
<b><u>Construction Record - Screen</u></b>					
<b>Screen ID:</b>		1003809497			
<b>Layer:</b>		1			
<b>Slot:</b>		10			
<b>Screen Top Depth:</b>		3.09999990463257			
<b>Screen End Depth:</b>		7.61999988555908			
<b>Screen Material:</b>		5			
<b>Screen Depth UOM:</b>		m			
<b>Screen Diameter UOM:</b>		cm			
<b>Screen Diameter:</b>		4.82000017166138			
<b><u>Water Details</u></b>					
<b>Water ID:</b>		1003809495			
<b>Layer:</b>					

Map Key	Number of Records	Direction/ Distance (m)	Elev/Diff (m)	Site	DB
<b>Kind Code:</b>					
<b>Kind:</b>					
<b>Water Found Depth:</b>					
<b>Water Found Depth UOM:</b>		m			
<b>Hole Diameter</b>					
<b>Hole ID:</b>		1003809494			
<b>Diameter:</b>		8.25			
<b>Depth From:</b>		0.0			
<b>Depth To:</b>		7.619999885559082			
<b>Hole Depth UOM:</b>		m			
<b>Hole Diameter UOM:</b>		cm			

<a href="#">11</a>	1 of 1	SSW/18.6	80.0 / -11.78	30 VANIER DR Ottawa ON	WWIS
<b>Well ID:</b>	7182865			<b>Data Entry Status:</b>	
<b>Construction Date:</b>				<b>Data Src:</b>	
<b>Primary Water Use:</b>	Monitoring and Test Hole			<b>Date Received:</b>	6/19/2012
<b>Sec. Water Use:</b>	0			<b>Selected Flag:</b>	True
<b>Final Well Status:</b>	Abandoned-Other			<b>Abandonment Rec:</b>	Yes
<b>Water Type:</b>				<b>Contractor:</b>	7241
<b>Casing Material:</b>				<b>Form Version:</b>	7
<b>Audit No:</b>	Z148645			<b>Owner:</b>	
<b>Tag:</b>	A111535			<b>Street Name:</b>	30 VANIER DR
<b>Construction Method:</b>				<b>County:</b>	OTTAWA
<b>Elevation (m):</b>				<b>Municipality:</b>	NEPEAN TOWNSHIP
<b>Elevation Reliability:</b>				<b>Site Info:</b>	
<b>Depth to Bedrock:</b>				<b>Lot:</b>	
<b>Well Depth:</b>				<b>Concession:</b>	
<b>Overburden/Bedrock:</b>				<b>Concession Name:</b>	
<b>Pump Rate:</b>				<b>Easting NAD83:</b>	
<b>Static Water Level:</b>				<b>Northing NAD83:</b>	
<b>Flowing (Y/N):</b>				<b>Zone:</b>	
<b>Flow Rate:</b>				<b>UTM Reliability:</b>	
<b>Clear/Cloudy:</b>					

**PDF URL (Map):** [https://d2khazk8e83rdv.cloudfront.net/moe\\_mapping/downloads/2Water/Wells\\_pdfs/7187182865.pdf](https://d2khazk8e83rdv.cloudfront.net/moe_mapping/downloads/2Water/Wells_pdfs/7187182865.pdf)

**Additional Detail(s) (Map)**

**Well Completed Date:** 2012/05/16  
**Year Completed:** 2012  
**Depth (m):**  
**Latitude:** 45.3266049854216  
**Longitude:** -75.8310468649212  
**Path:** 718\7182865.pdf

**Bore Hole Information**

<b>Bore Hole ID:</b>	1003935169	<b>Elevation:</b>	81.562576
<b>DP2BR:</b>		<b>Elevrc:</b>	
<b>Spatial Status:</b>		<b>Zone:</b>	18
<b>Code OB:</b>		<b>East83:</b>	434874.00
<b>Code OB Desc:</b>		<b>North83:</b>	5019569.00
<b>Open Hole:</b>		<b>Org CS:</b>	UTM83
<b>Cluster Kind:</b>		<b>UTMRC:</b>	4
<b>Date Completed:</b>	16-May-2012 00:00:00	<b>UTMRC Desc:</b>	margin of error : 30 m - 100 m
<b>Remarks:</b>		<b>Location Method:</b>	wwr
<b>Elevrc Desc:</b>			
<b>Location Source Date:</b>			



<b>Map Key</b>	<b>Number of Records</b>	<b>Direction/ Distance (m)</b>	<b>Elev/Diff (m)</b>	<b>Site</b>	<b>DB</b>
<b>Improvement Location Source:</b>					
<b>Improvement Location Method:</b>					
<b>Source Revision Comment:</b>					
<b>Supplier Comment:</b>					
<b><u>Annular Space/Abandonment Sealing Record</u></b>					
<b>Plug ID:</b>		1004370649			
<b>Layer:</b>		2			
<b>Plug From:</b>		1.51999998092651			
<b>Plug To:</b>		7.61999988555908			
<b>Plug Depth UOM:</b>		m			
<b><u>Annular Space/Abandonment Sealing Record</u></b>					
<b>Plug ID:</b>		1004370648			
<b>Layer:</b>		1			
<b>Plug From:</b>		0			
<b>Plug To:</b>		1.51999998092651			
<b>Plug Depth UOM:</b>		m			
<b><u>Method of Construction &amp; Well Use</u></b>					
<b>Method Construction ID:</b>		1004370647			
<b>Method Construction Code:</b>					
<b>Method Construction:</b>					
<b>Other Method Construction:</b>					
<b><u>Pipe Information</u></b>					
<b>Pipe ID:</b>		1004370639			
<b>Casing No:</b>		0			
<b>Comment:</b>					
<b>Alt Name:</b>					
<b><u>Construction Record - Casing</u></b>					
<b>Casing ID:</b>		1004370643			
<b>Layer:</b>		1			
<b>Material:</b>		5			
<b>Open Hole or Material:</b>		PLASTIC			
<b>Depth From:</b>		0			
<b>Depth To:</b>		3.09999990463257			
<b>Casing Diameter:</b>		4.03000020980835			
<b>Casing Diameter UOM:</b>		cm			
<b>Casing Depth UOM:</b>		m			
<b><u>Construction Record - Screen</u></b>					
<b>Screen ID:</b>		1004370644			
<b>Layer:</b>		1			
<b>Slot:</b>		10			
<b>Screen Top Depth:</b>		3.09999990463257			
<b>Screen End Depth:</b>		7.61999988555908			
<b>Screen Material:</b>		5			
<b>Screen Depth UOM:</b>		m			
<b>Screen Diameter UOM:</b>		cm			
<b>Screen Diameter:</b>		4.82000017166138			

Map Key	Number of Records	Direction/ Distance (m)	Elev/Diff (m)	Site	DB
<b>Water Details</b>					
Water ID:		1004370642			
Layer:					
Kind Code:					
Kind:					
Water Found Depth:					
Water Found Depth UOM:		m			
<b>Hole Diameter</b>					
Hole ID:		1004370641			
Diameter:		4.820000171661377			
Depth From:		0.0			
Depth To:		7.619999885559082			
Hole Depth UOM:		m			
Hole Diameter UOM:		cm			

<a href="#">12</a>	1 of 1	SSE/21.7	89.9 / -1.95	PRIVATE RESIDENCE 22 ASH ST NEPEAN FURNACE OIL TANK OTTAWA CITY ON K2H 7S3	SPL
Ref No:	221448			Discharger Report:	
Site No:				Material Group:	
Incident Dt:	2/15/2002			Health/Env Conseq:	
Year:				Client Type:	
Incident Cause:	ABOVE-GROUND TANK LEAK			Sector Type:	
Incident Event:				Agency Involved:	ULTRAMAR
Contaminant Code:				Nearest Watercourse:	
Contaminant Name:				Site Address:	
Contaminant Limit 1:				Site District Office:	
Contam Limit Freq 1:				Site Postal Code:	
Contaminant UN No 1:				Site Region:	
Environment Impact:	POSSIBLE			Site Municipality:	20107
Nature of Impact:	Soil contamination			Site Lot:	
Receiving Medium:	LAND			Site Conc:	
Receiving Env:				Northing:	
MOE Response:				Easting:	
Dt MOE Arvl on Scn:				Site Geo Ref Accu:	
MOE Reported Dt:	2/15/2002			Site Map Datum:	
Dt Document Closed:				SAC Action Class:	
Incident Reason:	GASKET, JOINT			Source Type:	
Site Name:					
Site County/District:					
Site Geo Ref Meth:					
Incident Summary:	PRIVATE RESIDENCE: FUEL OIL SPILL TO GROUND CONTAINED / CLEANED.				
Contaminant Qty:					

<a href="#">13</a>	1 of 1	S/23.1	82.8 / -9.03	PRIVATE RESIDENCE 32 ASH ROAD (TRAILER PARK); ROBERTSON RD & MOODY DR MAJOR INTERSECTIONS FURNACE OIL TANK NEPEAN CITY ON K2H 7S3	SPL
Ref No:	113765			Discharger Report:	
Site No:				Material Group:	
Incident Dt:	5/28/1995			Health/Env Conseq:	
Year:				Client Type:	
Incident Cause:	VALVE/FITTING LEAK OR FAILURE			Sector Type:	
Incident Event:				Agency Involved:	
Contaminant Code:				Nearest Watercourse:	

Map Key	Number of Records	Direction/ Distance (m)	Elev/Diff (m)	Site	DB
<b>Contaminant Name:</b> <b>Contaminant Limit 1:</b> <b>Contam Limit Freq 1:</b> <b>Contaminant UN No 1:</b> <b>Environment Impact:</b> POSSIBLE <b>Nature of Impact:</b> Soil contamination <b>Receiving Medium:</b> LAND <b>Receiving Env:</b> <b>MOE Response:</b> <b>Dt MOE Arvl on Scn:</b> <b>MOE Reported Dt:</b> 5/29/1995 <b>Dt Document Closed:</b> <b>Incident Reason:</b> VANDALISM <b>Site Name:</b> <b>Site County/District:</b> <b>Site Geo Ref Meth:</b> <b>Incident Summary:</b> PRIVATE RES-450L FUEL OIL TO GND.NO WATERWAYS.VALVEBROKEN. OWNER TO CLEAN. <b>Contaminant Qty:</b>				<b>Site Address:</b> <b>Site District Office:</b> <b>Site Postal Code:</b> <b>Site Region:</b> <b>Site Municipality:</b> 20104 <b>Site Lot:</b> <b>Site Conc:</b> <b>Northing:</b> <b>Easting:</b> <b>Site Geo Ref Accu:</b> <b>Site Map Datum:</b> <b>SAC Action Class:</b> <b>Source Type:</b>	
<a href="#">14</a>	1 of 29	W/23.5	81.9 / -9.90	<b>Fineline Manufacturing</b> 190 Stafford Rd W Unit 106 Nepean ON K2H 9G3	SCT
<b>Established:</b> 01-JAN-88 <b>Plant Size (ft²):</b> 3000 <b>Employment:</b>					
<b>--Details--</b>					
<b>Description:</b>		All Other Plastic Product Manufacturing			
<b>SIC/NAICS Code:</b>		326198			
<b>Description:</b>		All Other Miscellaneous Fabricated Metal Product Manufacturing			
<b>SIC/NAICS Code:</b>		332999			
<b>Description:</b>		Machine Shops			
<b>SIC/NAICS Code:</b>		332710			
<a href="#">14</a>	2 of 29	W/23.5	81.9 / -9.90	<b>Belmar Precision Machining</b> 190 Stafford Rd W Unit 104 Nepean ON K2H 9G3	SCT
<b>Established:</b> 01-JAN-90 <b>Plant Size (ft²):</b> <b>Employment:</b>					
<b>--Details--</b>					
<b>Description:</b>		Machine Shops			
<b>SIC/NAICS Code:</b>		332710			
<a href="#">14</a>	3 of 29	W/23.5	81.9 / -9.90	<b>Belmar Precision Machining Services Inc.</b> 190 Stafford Rd W Unit 104 Nepean ON K2H 9G3	SCT
<b>Established:</b> 1990 <b>Plant Size (ft²):</b> <b>Employment:</b> 10					

Map Key	Number of Records	Direction/ Distance (m)	Elev/Diff (m)	Site	DB
<a href="#">14</a>	4 of 29	W/23.5	81.9 / -9.90	MCKERLIE-MILLEN INC. 190 STAFFORD ROAD, UNIT 102 OTTAWA ON K2J 9G3	GEN
<b>Generator No:</b>	ON0212449			<b>PO Box No:</b>	
<b>Status:</b>				<b>Country:</b>	
<b>Approval Years:</b>	96,97			<b>Choice of Contact:</b>	
<b>Contam. Facility:</b>				<b>Co Admin:</b>	
<b>MHSW Facility:</b>				<b>Phone No Admin:</b>	
<b>SIC Code:</b>	3259				
<b>SIC Description:</b>	OTHER VEHICLE ACCES.				
<b><u>Detail(s)</u></b>					
<b>Waste Class:</b>	145				
<b>Waste Class Desc:</b>	PAINT/PIGMENT/COATING RESIDUES				
<a href="#">14</a>	5 of 29	W/23.5	81.9 / -9.90	MCKERLIE MILLEN (SEE & USE ON2231908) 190 STAFFORD ROAD UNIT 102 OTTAWA ON K2J 9G3	GEN
<b>Generator No:</b>	ON0212449			<b>PO Box No:</b>	
<b>Status:</b>				<b>Country:</b>	
<b>Approval Years:</b>	98			<b>Choice of Contact:</b>	
<b>Contam. Facility:</b>				<b>Co Admin:</b>	
<b>MHSW Facility:</b>				<b>Phone No Admin:</b>	
<b>SIC Code:</b>	3259				
<b>SIC Description:</b>	OTHER VEHICLE ACCES.				
<b><u>Detail(s)</u></b>					
<b>Waste Class:</b>	145				
<b>Waste Class Desc:</b>	PAINT/PIGMENT/COATING RESIDUES				
<a href="#">14</a>	6 of 29	W/23.5	81.9 / -9.90	BEL MAR INC. 190 STAFFORD ROAD WEST UNIT 104 NEPEAN ON K2H 9G3	GEN
<b>Generator No:</b>	ON2220400			<b>PO Box No:</b>	
<b>Status:</b>				<b>Country:</b>	
<b>Approval Years:</b>	97,98			<b>Choice of Contact:</b>	
<b>Contam. Facility:</b>				<b>Co Admin:</b>	
<b>MHSW Facility:</b>				<b>Phone No Admin:</b>	
<b>SIC Code:</b>	9999				
<b>SIC Description:</b>	OTHER SERVICES				
<b><u>Detail(s)</u></b>					
<b>Waste Class:</b>	252				
<b>Waste Class Desc:</b>	WASTE OILS & LUBRICANTS				
<b>Waste Class:</b>	253				
<b>Waste Class Desc:</b>	EMULSIFIED OILS				
<a href="#">14</a>	7 of 29	W/23.5	81.9 / -9.90	CARQUEST CANADA LTD. 190 STAFFORD ROAD, UNIT 102 OTTAWA ON	GEN
<b>Generator No:</b>	ON2231908			<b>PO Box No:</b>	
<b>Status:</b>				<b>Country:</b>	
<b>Approval Years:</b>	97,98			<b>Choice of Contact:</b>	

Map Key	Number of Records	Direction/ Distance (m)	Elev/Diff (m)	Site	DB
<b>Contam. Facility:</b> <b>MHSW Facility:</b> <b>SIC Code:</b> <b>SIC Description:</b>	3259			<b>Co Admin:</b> <b>Phone No Admin:</b>	
OTHER VEHICLE ACCES.					
<u>Detail(s)</u>					
<b>Waste Class:</b> <b>Waste Class Desc:</b>			145	PAINT/PIGMENT/COATING RESIDUES	
<a href="#">14</a>	8 of 29	W/23.5	81.9 / -9.90	<b>BEL MAR INC.</b> <b>190 STAFFORD ROAD WEST, UNIT 104</b> <b>NEPEAN ON K2H 9G3</b>	GEN
<b>Generator No:</b> <b>Status:</b> <b>Approval Years:</b> <b>Contam. Facility:</b> <b>MHSW Facility:</b> <b>SIC Code:</b> <b>SIC Description:</b>	ON2220400 99,00,01 4999			<b>PO Box No:</b> <b>Country:</b> <b>Choice of Contact:</b> <b>Co Admin:</b> <b>Phone No Admin:</b>	
OTHER UTILITY IND.					
<u>Detail(s)</u>					
<b>Waste Class:</b> <b>Waste Class Desc:</b>			252	WASTE OILS & LUBRICANTS	
<b>Waste Class:</b> <b>Waste Class Desc:</b>			253	EMULSIFIED OILS	
<a href="#">14</a>	9 of 29	W/23.5	81.9 / -9.90	<b>CARQUEST (OUT OF BUSINESS)</b> <b>AUTOMOTIVE FINISHES &amp; SUPPLY 190</b> <b>STAFFORD ROAD, UNIT 102</b> <b>OTTAWA ON</b>	GEN
<b>Generator No:</b> <b>Status:</b> <b>Approval Years:</b> <b>Contam. Facility:</b> <b>MHSW Facility:</b> <b>SIC Code:</b> <b>SIC Description:</b>	ON2231908 99,00 3259			<b>PO Box No:</b> <b>Country:</b> <b>Choice of Contact:</b> <b>Co Admin:</b> <b>Phone No Admin:</b>	
OTHER VEHICLE ACCES.					
<u>Detail(s)</u>					
<b>Waste Class:</b> <b>Waste Class Desc:</b>			145	PAINT/PIGMENT/COATING RESIDUES	
<a href="#">14</a>	10 of 29	W/23.5	81.9 / -9.90	<b>FINELINE FABRICATION INC.</b> <b>190 STAFFORD ROAD WEST, SUITE 106</b> <b>NEPEAN ON K2N 9L3</b>	GEN
<b>Generator No:</b> <b>Status:</b> <b>Approval Years:</b> <b>Contam. Facility:</b> <b>MHSW Facility:</b> <b>SIC Code:</b> <b>SIC Description:</b>	ON2543100 99,00,01 3081			<b>PO Box No:</b> <b>Country:</b> <b>Choice of Contact:</b> <b>Co Admin:</b> <b>Phone No Admin:</b>	
MACHINE SHOP IND.					



Map Key	Number of Records	Direction/ Distance (m)	Elev/Diff (m)	Site	DB
<b><u>Detail(s)</u></b>					
				Waste Class: 253 Waste Class Desc: EMULSIFIED OILS	
<a href="#">14</a>	11 of 29	W/23.5	81.9 / -9.90	BEL MAR PRECISION MACHINING SERVICES INC. 190 STAFFORD ROAD WEST, UNIT 104 NEPEAN ON	GEN
				Generator No: ON2220400 Status: Approval Years: 03,04,05,06,07,08 Contam. Facility: MHSW Facility: SIC Code: 332710 SIC Description: Machine Shops	
				PO Box No: Country: Choice of Contact: Co Admin: Phone No Admin:	
<b><u>Detail(s)</u></b>					
				Waste Class: 251 Waste Class Desc: OIL SKIMMINGS & SLUDGES	
				Waste Class: 252 Waste Class Desc: WASTE OILS & LUBRICANTS	
				Waste Class: 253 Waste Class Desc: EMULSIFIED OILS	
<a href="#">14</a>	12 of 29	W/23.5	81.9 / -9.90	FINELINE FABRICATIONS INC. 190 STAFFORD ROAD WEST UNIT 106 NEPEAN ON K2H 9G3	GEN
				Generator No: ON2543100 Status: Approval Years: 03,04,05,06,07,08 Contam. Facility: MHSW Facility: SIC Code: SIC Description:	
				PO Box No: Country: Choice of Contact: Co Admin: Phone No Admin:	
<b><u>Detail(s)</u></b>					
				Waste Class: 251 Waste Class Desc: OIL SKIMMINGS & SLUDGES	
				Waste Class: 253 Waste Class Desc: EMULSIFIED OILS	
<a href="#">14</a>	13 of 29	W/23.5	81.9 / -9.90	BEL MAR PRECISION MACHINING SERVICES INC. 190 STAFFORD ROAD WEST, UNIT 104 NEPEAN ON	GEN
				Generator No: ON2220400 Status: Approval Years: 2009 Contam. Facility: MHSW Facility: SIC Code: 332710 SIC Description: Machine Shops	
				PO Box No: Country: Choice of Contact: Co Admin: Phone No Admin:	

Map Key	Number of Records	Direction/ Distance (m)	Elev/Diff (m)	Site	DB
<b><u>Detail(s)</u></b>					
<b>Waste Class:</b>		251			
<b>Waste Class Desc:</b>		OIL SKIMMINGS & SLUDGES			
<b>Waste Class:</b>		252			
<b>Waste Class Desc:</b>		WASTE OILS & LUBRICANTS			
<b>Waste Class:</b>		253			
<b>Waste Class Desc:</b>		EMULSIFIED OILS			

<a href="#">14</a>	14 of 29	W/23.5	81.9 / -9.90	1738405 ONTARIO INC. 190 STAFFORD ROAD WEST UNIT 106 NEPEAN ON K2H 9G3	GEN
<b>Generator No:</b>	ON2543100			<b>PO Box No:</b>	
<b>Status:</b>				<b>Country:</b>	
<b>Approval Years:</b>	2010			<b>Choice of Contact:</b>	
<b>Contam. Facility:</b>				<b>Co Admin:</b>	
<b>MHSW Facility:</b>				<b>Phone No Admin:</b>	
<b>SIC Code:</b>	332710				
<b>SIC Description:</b>	Machine Shops				

<b><u>Detail(s)</u></b>					
<b>Waste Class:</b>		253			
<b>Waste Class Desc:</b>		EMULSIFIED OILS			

<a href="#">14</a>	15 of 29	W/23.5	81.9 / -9.90	BEL MAR PRECISION MACHINING SERVICES INC. 190 STAFFORD ROAD WEST, UNIT 104 NEPEAN ON	GEN
<b>Generator No:</b>	ON2220400			<b>PO Box No:</b>	
<b>Status:</b>				<b>Country:</b>	
<b>Approval Years:</b>	2010			<b>Choice of Contact:</b>	
<b>Contam. Facility:</b>				<b>Co Admin:</b>	
<b>MHSW Facility:</b>				<b>Phone No Admin:</b>	
<b>SIC Code:</b>	332710				
<b>SIC Description:</b>	Machine Shops				

<b><u>Detail(s)</u></b>					
<b>Waste Class:</b>		252			
<b>Waste Class Desc:</b>		WASTE OILS & LUBRICANTS			
<b>Waste Class:</b>		251			
<b>Waste Class Desc:</b>		OIL SKIMMINGS & SLUDGES			
<b>Waste Class:</b>		253			
<b>Waste Class Desc:</b>		EMULSIFIED OILS			

<a href="#">14</a>	16 of 29	W/23.5	81.9 / -9.90	1738405 ONTARIO INC. 190 STAFFORD ROAD WEST UNIT 106 NEPEAN ON K2H 9G3	GEN
<b>Generator No:</b>	ON2543100			<b>PO Box No:</b>	
<b>Status:</b>				<b>Country:</b>	
<b>Approval Years:</b>	2011			<b>Choice of Contact:</b>	
<b>Contam. Facility:</b>				<b>Co Admin:</b>	
<b>MHSW Facility:</b>				<b>Phone No Admin:</b>	

Map Key	Number of Records	Direction/ Distance (m)	Elev/Diff (m)	Site	DB
<p><b>SIC Code:</b> 332710  <b>SIC Description:</b> Machine Shops</p> <p><u>Detail(s)</u></p> <p><b>Waste Class:</b> 253  <b>Waste Class Desc:</b> EMULSIFIED OILS</p>					
<a href="#">14</a>	17 of 29	W/23.5	81.9 / -9.90	<b>BEL MAR PRECISION MACHINING SERVICES INC. 190 STAFFORD ROAD WEST, UNIT 104 NEPEAN ON</b>	<b>GEN</b>
<p><b>Generator No:</b> ON2220400  <b>Status:</b>  <b>Approval Years:</b> 2011  <b>Contam. Facility:</b>  <b>MHSW Facility:</b>  <b>SIC Code:</b> 332710  <b>SIC Description:</b> Machine Shops</p> <p><b>PO Box No:</b>  <b>Country:</b>  <b>Choice of Contact:</b>  <b>Co Admin:</b>  <b>Phone No Admin:</b></p> <p><u>Detail(s)</u></p> <p><b>Waste Class:</b> 252  <b>Waste Class Desc:</b> WASTE OILS &amp; LUBRICANTS</p> <p><b>Waste Class:</b> 251  <b>Waste Class Desc:</b> OIL SKIMMINGS &amp; SLUDGES</p> <p><b>Waste Class:</b> 253  <b>Waste Class Desc:</b> EMULSIFIED OILS</p>					
<a href="#">14</a>	18 of 29	W/23.5	81.9 / -9.90	<b>BEL MAR PRECISION MACHINING SERVICES INC. 190 STAFFORD ROAD WEST, UNIT 104 NEPEAN ON K2H 9G3</b>	<b>GEN</b>
<p><b>Generator No:</b> ON2220400  <b>Status:</b>  <b>Approval Years:</b> 2012  <b>Contam. Facility:</b>  <b>MHSW Facility:</b>  <b>SIC Code:</b> 332710  <b>SIC Description:</b> Machine Shops</p> <p><b>PO Box No:</b>  <b>Country:</b>  <b>Choice of Contact:</b>  <b>Co Admin:</b>  <b>Phone No Admin:</b></p> <p><u>Detail(s)</u></p> <p><b>Waste Class:</b> 253  <b>Waste Class Desc:</b> EMULSIFIED OILS</p> <p><b>Waste Class:</b> 252  <b>Waste Class Desc:</b> WASTE OILS &amp; LUBRICANTS</p> <p><b>Waste Class:</b> 251  <b>Waste Class Desc:</b> OIL SKIMMINGS &amp; SLUDGES</p>					
<a href="#">14</a>	19 of 29	W/23.5	81.9 / -9.90	<b>1738405 ONTARIO INC. 190 STAFFORD ROAD WEST UNIT 106 NEPEAN ON K2H 9G3</b>	<b>GEN</b>
<p><b>Generator No:</b> ON2543100  <b>PO Box No:</b></p>					

Map Key	Number of Records	Direction/ Distance (m)	Elev/Diff (m)	Site	DB
<b>Status:</b> <b>Approval Years:</b> 2012 <b>Contam. Facility:</b> <b>MHSW Facility:</b> <b>SIC Code:</b> 332710 <b>SIC Description:</b> Machine Shops				<b>Country:</b> <b>Choice of Contact:</b> <b>Co Admin:</b> <b>Phone No Admin:</b>	
<b><u>Detail(s)</u></b>					
<b>Waste Class:</b> 253 <b>Waste Class Desc:</b> EMULSIFIED OILS					
<a href="#">14</a>	20 of 29	W/23.5	81.9 / -9.90	<b>BEL MAR PRECISION MACHINING SERVICES INC.</b> <b>190 STAFFORD ROAD WEST, UNIT 104</b> <b>NEPEAN ON</b>	<b>GEN</b>
<b>Generator No:</b> ON2220400 <b>Status:</b> <b>Approval Years:</b> 2013 <b>Contam. Facility:</b> <b>MHSW Facility:</b> <b>SIC Code:</b> 332710 <b>SIC Description:</b> MACHINE SHOPS				<b>PO Box No:</b> <b>Country:</b> <b>Choice of Contact:</b> <b>Co Admin:</b> <b>Phone No Admin:</b>	
<b><u>Detail(s)</u></b>					
<b>Waste Class:</b> 251 <b>Waste Class Desc:</b> OIL SKIMMINGS & SLUDGES					
<b>Waste Class:</b> 148 <b>Waste Class Desc:</b> INORGANIC LABORATORY CHEMICALS					
<b>Waste Class:</b> 253 <b>Waste Class Desc:</b> EMULSIFIED OILS					
<b>Waste Class:</b> 252 <b>Waste Class Desc:</b> WASTE OILS & LUBRICANTS					
<a href="#">14</a>	21 of 29	W/23.5	81.9 / -9.90	<b>1738405 ONTARIO INC.</b> <b>190 STAFFORD ROAD WEST UNIT 106</b> <b>NEPEAN ON</b>	<b>GEN</b>
<b>Generator No:</b> ON2543100 <b>Status:</b> <b>Approval Years:</b> 2013 <b>Contam. Facility:</b> <b>MHSW Facility:</b> <b>SIC Code:</b> 332710 <b>SIC Description:</b> MACHINE SHOPS				<b>PO Box No:</b> <b>Country:</b> <b>Choice of Contact:</b> <b>Co Admin:</b> <b>Phone No Admin:</b>	
<b><u>Detail(s)</u></b>					
<b>Waste Class:</b> 253 <b>Waste Class Desc:</b> EMULSIFIED OILS					
<a href="#">14</a>	22 of 29	W/23.5	81.9 / -9.90	<b>1738405 ONTARIO INC.</b> <b>190 MENTEN PLACE UNIT 106</b> <b>NEPEAN ON K2H 9G3</b>	<b>GEN</b>
<b>Generator No:</b> ON2543100				<b>PO Box No:</b>	

Map Key	Number of Records	Direction/ Distance (m)	Elev/Diff (m)	Site	DB
<b>Status:</b> <b>Approval Years:</b> 2016 <b>Contam. Facility:</b> No <b>MHSW Facility:</b> No <b>SIC Code:</b> 332710 <b>SIC Description:</b> MACHINE SHOPS				<b>Country:</b> Canada <b>Choice of Contact:</b> CO_OFFICIAL <b>Co Admin:</b> <b>Phone No Admin:</b>	
<b><u>Detail(s)</u></b>					
<b>Waste Class:</b> 253 <b>Waste Class Desc:</b> EMULSIFIED OILS					
<a href="#">14</a>	23 of 29	W/23.5	81.9 / -9.90	<b>1738405 ONTARIO INC.</b> <b>190 MENTEN PLACE UNIT 106</b> <b>NEPEAN ON K2H 9G3</b>	GEN
<b>Generator No:</b> ON2543100 <b>Status:</b> Registered <b>Approval Years:</b> As of Dec 2018 <b>Contam. Facility:</b> <b>MHSW Facility:</b> <b>SIC Code:</b> <b>SIC Description:</b>				<b>PO Box No:</b> <b>Country:</b> Canada <b>Choice of Contact:</b> <b>Co Admin:</b> <b>Phone No Admin:</b>	
<b><u>Detail(s)</u></b>					
<b>Waste Class:</b> 253 H <b>Waste Class Desc:</b> Emulsified oils					
<b>Waste Class:</b> 253 L <b>Waste Class Desc:</b> Emulsified oils					
<a href="#">14</a>	24 of 29	W/23.5	81.9 / -9.90	<b>BEL MAR PRECISION MACHINING SERVICES INC.</b> <b>190 Menten Place, UNIT 104</b> <b>NEPEAN ON K2H 9G3</b>	GEN
<b>Generator No:</b> ON2220400 <b>Status:</b> Registered <b>Approval Years:</b> As of Dec 2018 <b>Contam. Facility:</b> <b>MHSW Facility:</b> <b>SIC Code:</b> <b>SIC Description:</b>				<b>PO Box No:</b> <b>Country:</b> Canada <b>Choice of Contact:</b> <b>Co Admin:</b> <b>Phone No Admin:</b>	
<b><u>Detail(s)</u></b>					
<b>Waste Class:</b> 148 I <b>Waste Class Desc:</b> Misc. wastes and inorganic chemicals					
<b>Waste Class:</b> 148 R <b>Waste Class Desc:</b> Misc. wastes and inorganic chemicals					
<b>Waste Class:</b> 251 L <b>Waste Class Desc:</b> Waste oils/sludges (petroleum based)					
<b>Waste Class:</b> 252 L <b>Waste Class Desc:</b> Waste crankcase oils and lubricants					
<b>Waste Class:</b> 253 L <b>Waste Class Desc:</b> Emulsified oils					



Map Key	Number of Records	Direction/ Distance (m)	Elev/Diff (m)	Site	DB
<a href="#">14</a>	25 of 29	W/23.5	81.9 / -9.90	<b>BEL MAR PRECISION MACHINING SERVICES INC.</b> 190 Menten Place, UNIT 104 NEPEAN ON K2H 9G3	GEN
<b>Generator No:</b>	ON2220400			<b>PO Box No:</b>	
<b>Status:</b>				<b>Country:</b>	Canada
<b>Approval Years:</b>	2016			<b>Choice of Contact:</b>	CO_OFFICIAL
<b>Contam. Facility:</b>	No			<b>Co Admin:</b>	Tim MacPhee
<b>MHSW Facility:</b>	No			<b>Phone No Admin:</b>	(613) 820-3197 Ext.
<b>SIC Code:</b>	332710				
<b>SIC Description:</b>	MACHINE SHOPS				
<b><u>Detail(s)</u></b>					
<b>Waste Class:</b>	251				
<b>Waste Class Desc:</b>	OIL SKIMMINGS & SLUDGES				
<b>Waste Class:</b>	252				
<b>Waste Class Desc:</b>	WASTE OILS & LUBRICANTS				
<b>Waste Class:</b>	253				
<b>Waste Class Desc:</b>	EMULSIFIED OILS				
<b>Waste Class:</b>	148				
<b>Waste Class Desc:</b>	INORGANIC LABORATORY CHEMICALS				

<a href="#">14</a>	26 of 29	W/23.5	81.9 / -9.90	<b>1738405 ONTARIO INC.</b> 190 MENTEN PLACE UNIT 107 NEPEAN ON K2H 9G3	GEN
<b>Generator No:</b>	ON2543100			<b>PO Box No:</b>	
<b>Status:</b>	Registered			<b>Country:</b>	Canada
<b>Approval Years:</b>	As of Jul 2020			<b>Choice of Contact:</b>	
<b>Contam. Facility:</b>				<b>Co Admin:</b>	
<b>MHSW Facility:</b>				<b>Phone No Admin:</b>	
<b>SIC Code:</b>					
<b>SIC Description:</b>					
<b><u>Detail(s)</u></b>					
<b>Waste Class:</b>	253 H				
<b>Waste Class Desc:</b>	Emulsified oils				
<b>Waste Class:</b>	253 L				
<b>Waste Class Desc:</b>	Emulsified oils				

<a href="#">14</a>	27 of 29	W/23.5	81.9 / -9.90	<b>BEL MAR PRECISION MACHINING SERVICES INC.</b> 190 Menten Place, UNIT 104 NEPEAN ON K2H 9G3	GEN
<b>Generator No:</b>	ON2220400			<b>PO Box No:</b>	
<b>Status:</b>	Registered			<b>Country:</b>	Canada
<b>Approval Years:</b>	As of Jul 2020			<b>Choice of Contact:</b>	
<b>Contam. Facility:</b>				<b>Co Admin:</b>	
<b>MHSW Facility:</b>				<b>Phone No Admin:</b>	
<b>SIC Code:</b>					
<b>SIC Description:</b>					
<b><u>Detail(s)</u></b>					

Map Key	Number of Records	Direction/ Distance (m)	Elev/Diff (m)	Site	DB
<b>Waste Class:</b>		148 R			
<b>Waste Class Desc:</b>		Misc. wastes and inorganic chemicals			
<b>Waste Class:</b>		253 L			
<b>Waste Class Desc:</b>		Emulsified oils			
<b>Waste Class:</b>		148 I			
<b>Waste Class Desc:</b>		Misc. wastes and inorganic chemicals			
<b>Waste Class:</b>		252 L			
<b>Waste Class Desc:</b>		Waste crankcase oils and lubricants			
<b>Waste Class:</b>		251 L			
<b>Waste Class Desc:</b>		Waste oils/sludges (petroleum based)			

<a href="#">14</a>	28 of 29	W/23.5	81.9 / -9.90	<b>BEL MAR PRECISION MACHINING SERVICES INC.</b> 190 Menten Place, UNIT 104 NEPEAN ON K2H 9G3	GEN
<b>Generator No:</b>	ON2220400			<b>PO Box No:</b>	
<b>Status:</b>	Registered			<b>Country:</b>	Canada
<b>Approval Years:</b>	As of Apr 2021			<b>Choice of Contact:</b>	
<b>Contam. Facility:</b>				<b>Co Admin:</b>	
<b>MHSW Facility:</b>				<b>Phone No Admin:</b>	
<b>SIC Code:</b>					
<b>SIC Description:</b>					

Detail(s)

<b>Waste Class:</b>	253 L				
<b>Waste Class Desc:</b>	Emulsified oils				
<b>Waste Class:</b>	252 L				
<b>Waste Class Desc:</b>	Waste crankcase oils and lubricants				
<b>Waste Class:</b>	148 I				
<b>Waste Class Desc:</b>	Misc. wastes and inorganic chemicals				
<b>Waste Class:</b>	148 R				
<b>Waste Class Desc:</b>	Misc. wastes and inorganic chemicals				
<b>Waste Class:</b>	251 L				
<b>Waste Class Desc:</b>	Waste oils/sludges (petroleum based)				

<a href="#">14</a>	29 of 29	W/23.5	81.9 / -9.90	<b>1738405 ONTARIO INC.</b> 190 MENTEN PLACE UNIT 107 NEPEAN ON K2H 9G3	GEN
<b>Generator No:</b>	ON2543100			<b>PO Box No:</b>	
<b>Status:</b>	Registered			<b>Country:</b>	Canada
<b>Approval Years:</b>	As of Apr 2021			<b>Choice of Contact:</b>	
<b>Contam. Facility:</b>				<b>Co Admin:</b>	
<b>MHSW Facility:</b>				<b>Phone No Admin:</b>	
<b>SIC Code:</b>					
<b>SIC Description:</b>					

Detail(s)

<b>Waste Class:</b>	253 H				
<b>Waste Class Desc:</b>	Emulsified oils				

Map Key	Number of Records	Direction/ Distance (m)	Elev/Diff (m)	Site	DB
<b>Waste Class:</b>		253 L			
<b>Waste Class Desc:</b>		Emulsified oils			

[15](#)      1 of 1      **E/23.7**      **89.9 / -1.95**      **lot 11 con 2 ON**      [WWIS](#)

<b>Well ID:</b>	1504013	<b>Data Entry Status:</b>	
<b>Construction Date:</b>		<b>Data Src:</b>	1
<b>Primary Water Use:</b>	Domestic	<b>Date Received:</b>	8/27/1963
<b>Sec. Water Use:</b>	0	<b>Selected Flag:</b>	True
<b>Final Well Status:</b>	Water Supply	<b>Abandonment Rec:</b>	
<b>Water Type:</b>		<b>Contractor:</b>	1628
<b>Casing Material:</b>		<b>Form Version:</b>	1
<b>Audit No:</b>		<b>Owner:</b>	
<b>Tag:</b>		<b>Street Name:</b>	
<b>Construction Method:</b>		<b>County:</b>	OTTAWA
<b>Elevation (m):</b>		<b>Municipality:</b>	NEPEAN TOWNSHIP
<b>Elevation Reliability:</b>		<b>Site Info:</b>	
<b>Depth to Bedrock:</b>		<b>Lot:</b>	011
<b>Well Depth:</b>		<b>Concession:</b>	02
<b>Overburden/Bedrock:</b>		<b>Concession Name:</b>	OF
<b>Pump Rate:</b>		<b>Easting NAD83:</b>	
<b>Static Water Level:</b>		<b>Northing NAD83:</b>	
<b>Flowing (Y/N):</b>		<b>Zone:</b>	
<b>Flow Rate:</b>		<b>UTM Reliability:</b>	
<b>Clear/Cloudy:</b>			

**PDF URL (Map):** [https://d2khazk8e83rdv.cloudfront.net/moe\\_mapping/downloads/2Water/Wells\\_pdfs/150\1504013.pdf](https://d2khazk8e83rdv.cloudfront.net/moe_mapping/downloads/2Water/Wells_pdfs/150\1504013.pdf)

**Additional Detail(s) (Map)**

**Well Completed Date:** 1963/07/10  
**Year Completed:** 1963  
**Depth (m):** 39.0144  
**Latitude:** 45.3278726849492  
**Longitude:** -75.8275344639452  
**Path:** 150\1504013.pdf

**Bore Hole Information**

<b>Bore Hole ID:</b>	10026056	<b>Elevation:</b>	89.156898
<b>DP2BR:</b>	45.00	<b>Elevrc:</b>	
<b>Spatial Status:</b>		<b>Zone:</b>	18
<b>Code OB:</b>	r	<b>East83:</b>	435150.70
<b>Code OB Desc:</b>	Bedrock	<b>North83:</b>	5019707.00
<b>Open Hole:</b>		<b>Org CS:</b>	
<b>Cluster Kind:</b>		<b>UTMRC:</b>	9
<b>Date Completed:</b>	10-Jul-1963 00:00:00	<b>UTMRC Desc:</b>	unknown UTM
<b>Remarks:</b>		<b>Location Method:</b>	p9
<b>Elevrc Desc:</b>			
<b>Location Source Date:</b>			
<b>Improvement Location Source:</b>			
<b>Improvement Location Method:</b>			
<b>Source Revision Comment:</b>			
<b>Supplier Comment:</b>			

**Overburden and Bedrock  
Materials Interval**

**Formation ID:** 930998152  
**Layer:** 1  
**Color:**

<b>Map Key</b>	<b>Number of Records</b>	<b>Direction/ Distance (m)</b>	<b>Elev/Diff (m)</b>	<b>Site</b>	<b>DB</b>
<b>General Color:</b>					
<b>Mat1:</b>		24			
<b>Most Common Material:</b>		PREV. DRILLED			
<b>Mat2:</b>					
<b>Mat2 Desc:</b>					
<b>Mat3:</b>					
<b>Mat3 Desc:</b>					
<b>Formation Top Depth:</b>		0.0			
<b>Formation End Depth:</b>		45.0			
<b>Formation End Depth UOM:</b>		ft			
<b><u>Overburden and Bedrock</u></b>					
<b><u>Materials Interval</u></b>					
<b>Formation ID:</b>		930998153			
<b>Layer:</b>		2			
<b>Color:</b>					
<b>General Color:</b>					
<b>Mat1:</b>		18			
<b>Most Common Material:</b>		SANDSTONE			
<b>Mat2:</b>					
<b>Mat2 Desc:</b>					
<b>Mat3:</b>					
<b>Mat3 Desc:</b>					
<b>Formation Top Depth:</b>		45.0			
<b>Formation End Depth:</b>		128.0			
<b>Formation End Depth UOM:</b>		ft			
<b><u>Method of Construction &amp; Well</u></b>					
<b><u>Use</u></b>					
<b>Method Construction ID:</b>		961504013			
<b>Method Construction Code:</b>		1			
<b>Method Construction:</b>		Cable Tool			
<b>Other Method Construction:</b>					
<b><u>Pipe Information</u></b>					
<b>Pipe ID:</b>		10574626			
<b>Casing No:</b>		1			
<b>Comment:</b>					
<b>Alt Name:</b>					
<b><u>Construction Record - Casing</u></b>					
<b>Casing ID:</b>		930044847			
<b>Layer:</b>		2			
<b>Material:</b>		4			
<b>Open Hole or Material:</b>		OPEN HOLE			
<b>Depth From:</b>					
<b>Depth To:</b>		128			
<b>Casing Diameter:</b>		2			
<b>Casing Diameter UOM:</b>		inch			
<b>Casing Depth UOM:</b>		ft			
<b><u>Construction Record - Casing</u></b>					
<b>Casing ID:</b>		930044846			
<b>Layer:</b>		1			
<b>Material:</b>					
<b>Open Hole or Material:</b>					
<b>Depth From:</b>					

Map Key	Number of Records	Direction/ Distance (m)	Elev/Diff (m)	Site	DB
---------	-------------------	----------------------------	------------------	------	----

Depth To: 45  
 Casing Diameter:  
 Casing Diameter UOM: inch  
 Casing Depth UOM: ft

**Results of Well Yield Testing**

Pump Test ID: 991504013  
 Pump Set At:  
 Static Level: 41.0  
 Final Level After Pumping: 68.0  
 Recommended Pump Depth: 68.0  
 Pumping Rate: 4.0  
 Flowing Rate:  
 Recommended Pump Rate: 2.0  
 Levels UOM: ft  
 Rate UOM: GPM  
 Water State After Test Code: 2  
 Water State After Test: CLOUDY  
 Pumping Test Method: 1  
 Pumping Duration HR: 1  
 Pumping Duration MIN: 0  
 Flowing: No

**Water Details**

Water ID: 933457061  
 Layer: 1  
 Kind Code: 1  
 Kind: FRESH  
 Water Found Depth: 126.0  
 Water Found Depth UOM: ft

<a href="#">16</a>	1 of 1	SSW/23.9	80.0 / -11.78	30 VANIER ST OTTAWA ON	WWIS
--------------------	--------	----------	---------------	---------------------------	------

Well ID: 7162760	Data Entry Status:
Construction Date:	Data Src:
Primary Water Use: Monitoring and Test Hole	Date Received: 5/5/2011
Sec. Water Use: 0	Selected Flag: True
Final Well Status: Monitoring and Test Hole	Abandonment Rec:
Water Type:	Contractor: 7241
Casing Material:	Form Version: 7
Audit No: Z111749	Owner:
Tag: A102963	Street Name: 30 VANIER ST
Construction Method:	County: OTTAWA
Elevation (m):	Municipality: NEPEAN TOWNSHIP
Elevation Reliability:	Site Info:
Depth to Bedrock:	Lot:
Well Depth:	Concession:
Overburden/Bedrock:	Concession Name:
Pump Rate:	Easting NAD83:
Static Water Level:	Northing NAD83:
Flowing (Y/N):	Zone:
Flow Rate:	UTM Reliability:
Clear/Cloudy:	

PDF URL (Map): [https://d2khazk8e83rdv.cloudfront.net/moe\\_mapping/downloads/2Water/Wells\\_pdfs/7167162760.pdf](https://d2khazk8e83rdv.cloudfront.net/moe_mapping/downloads/2Water/Wells_pdfs/7167162760.pdf)

**Additional Detail(s) (Map)**

Well Completed Date: 2011/04/14

<b>Map Key</b>	<b>Number of Records</b>	<b>Direction/ Distance (m)</b>	<b>Elev/Diff (m)</b>	<b>Site</b>	<b>DB</b>
<b>Year Completed:</b>		2011			
<b>Depth (m):</b>		7.62			
<b>Latitude:</b>		45.3264431627885			
<b>Longitude:</b>		-75.8310189774314			
<b>Path:</b>		716\7162760.pdf			

**Bore Hole Information**

<b>Bore Hole ID:</b>	1003505780	<b>Elevation:</b>	82.943412
<b>DP2BR:</b>		<b>Elevrc:</b>	
<b>Spatial Status:</b>		<b>Zone:</b>	18
<b>Code OB:</b>		<b>East83:</b>	434876.00
<b>Code OB Desc:</b>		<b>North83:</b>	5019551.00
<b>Open Hole:</b>		<b>Org CS:</b>	UTM83
<b>Cluster Kind:</b>		<b>UTMRC:</b>	3
<b>Date Completed:</b>	14-Apr-2011 00:00:00	<b>UTMRC Desc:</b>	margin of error : 10 - 30 m
<b>Remarks:</b>		<b>Location Method:</b>	wwr
<b>Elevrc Desc:</b>			
<b>Location Source Date:</b>			
<b>Improvement Location Source:</b>			
<b>Improvement Location Method:</b>			
<b>Source Revision Comment:</b>			
<b>Supplier Comment:</b>			

**Overburden and Bedrock**

**Materials Interval**

<b>Formation ID:</b>	1003809437
<b>Layer:</b>	2
<b>Color:</b>	2
<b>General Color:</b>	GREY
<b>Mat1:</b>	05
<b>Most Common Material:</b>	CLAY
<b>Mat2:</b>	06
<b>Mat2 Desc:</b>	SILT
<b>Mat3:</b>	91
<b>Mat3 Desc:</b>	WATER-BEARING
<b>Formation Top Depth:</b>	3.6600000858306885
<b>Formation End Depth:</b>	7.619999885559082
<b>Formation End Depth UOM:</b>	m

**Overburden and Bedrock**

**Materials Interval**

<b>Formation ID:</b>	1003809436
<b>Layer:</b>	1
<b>Color:</b>	6
<b>General Color:</b>	BROWN
<b>Mat1:</b>	06
<b>Most Common Material:</b>	SILT
<b>Mat2:</b>	05
<b>Mat2 Desc:</b>	CLAY
<b>Mat3:</b>	85
<b>Mat3 Desc:</b>	SOFT
<b>Formation Top Depth:</b>	0.0
<b>Formation End Depth:</b>	3.6600000858306885
<b>Formation End Depth UOM:</b>	m

**Annular Space/Abandonment**

**Sealing Record**

<b>Plug ID:</b>	1003809447
-----------------	------------



<i>Map Key</i>	<i>Number of Records</i>	<i>Direction/ Distance (m)</i>	<i>Elev/Diff (m)</i>	<i>Site</i>	<i>DB</i>
<b>Layer:</b>		2			
<b>Plug From:</b>		0.310000002384186			
<b>Plug To:</b>		2.74000000953674			
<b>Plug Depth UOM:</b>		m			
<b><u>Annular Space/Abandonment Sealing Record</u></b>					
<b>Plug ID:</b>		1003809446			
<b>Layer:</b>		1			
<b>Plug From:</b>		0			
<b>Plug To:</b>		0.310000002384186			
<b>Plug Depth UOM:</b>		m			
<b><u>Method of Construction &amp; Well Use</u></b>					
<b>Method Construction ID:</b>		1003809444			
<b>Method Construction Code:</b>		D			
<b>Method Construction:</b>		Direct Push			
<b>Other Method Construction:</b>					
<b><u>Pipe Information</u></b>					
<b>Pipe ID:</b>		1003809435			
<b>Casing No:</b>		0			
<b>Comment:</b>					
<b>Alt Name:</b>					
<b><u>Construction Record - Casing</u></b>					
<b>Casing ID:</b>		1003809440			
<b>Layer:</b>		1			
<b>Material:</b>		5			
<b>Open Hole or Material:</b>		PLASTIC			
<b>Depth From:</b>		0			
<b>Depth To:</b>		3.09999990463257			
<b>Casing Diameter:</b>		4.03000020980835			
<b>Casing Diameter UOM:</b>		cm			
<b>Casing Depth UOM:</b>		m			
<b><u>Construction Record - Screen</u></b>					
<b>Screen ID:</b>		1003809441			
<b>Layer:</b>		1			
<b>Slot:</b>		10			
<b>Screen Top Depth:</b>		3.09999990463257			
<b>Screen End Depth:</b>		7.61999988555908			
<b>Screen Material:</b>		5			
<b>Screen Depth UOM:</b>		m			
<b>Screen Diameter UOM:</b>		cm			
<b>Screen Diameter:</b>		4.82000017166138			
<b><u>Water Details</u></b>					
<b>Water ID:</b>		1003809439			
<b>Layer:</b>					
<b>Kind Code:</b>					
<b>Kind:</b>					
<b>Water Found Depth:</b>					
<b>Water Found Depth UOM:</b>		m			

Map Key	Number of Records	Direction/ Distance (m)	Elev/Diff (m)	Site	DB
<b><u>Hole Diameter</u></b>					
Hole ID:		1003809438			
Diameter:		8.25			
Depth From:		0.0			
Depth To:		7.619999885559082			
Hole Depth UOM:		m			
Hole Diameter UOM:		cm			

<a href="#">17</a>	1 of 1	SSW/24.9	80.0 / -11.78	30 VANIER ST OTTAWA ON	WWIS
Well ID:	7162759			Data Entry Status:	
Construction Date:				Data Src:	
Primary Water Use:	Monitoring and Test Hole			Date Received:	5/5/2011
Sec. Water Use:	0			Selected Flag:	True
Final Well Status:	Monitoring and Test Hole			Abandonment Rec:	
Water Type:				Contractor:	7241
Casing Material:				Form Version:	7
Audit No:	Z111751			Owner:	
Tag:	A111537			Street Name:	30 VANIER ST
Construction Method:				County:	OTTAWA
Elevation (m):				Municipality:	NEPEAN TOWNSHIP
Elevation Reliability:				Site Info:	
Depth to Bedrock:				Lot:	
Well Depth:				Concession:	
Overburden/Bedrock:				Concession Name:	
Pump Rate:				Easting NAD83:	
Static Water Level:				Northing NAD83:	
Flowing (Y/N):				Zone:	
Flow Rate:				UTM Reliability:	
Clear/Cloudy:					

PDF URL (Map): [https://d2khazk8e83rdv.cloudfront.net/moe\\_mapping/downloads/2Water/Wells\\_pdfs/716\7162759.pdf](https://d2khazk8e83rdv.cloudfront.net/moe_mapping/downloads/2Water/Wells_pdfs/716\7162759.pdf)

**Additional Detail(s) (Map)**

Well Completed Date: 2011/04/14  
Year Completed: 2011  
Depth (m): 9.14  
Latitude: 45.3264430699491  
Longitude: -75.8310317366468  
Path: 716\7162759.pdf

**Bore Hole Information**

Bore Hole ID:	1003505778	Elevation:	82.966369
DP2BR:		Elevrc:	
Spatial Status:		Zone:	18
Code OB:		East83:	434875.00
Code OB Desc:		North83:	5019551.00
Open Hole:		Org CS:	UTM83
Cluster Kind:		UTMRC:	3
Date Completed:	14-Apr-2011 00:00:00	UTMRC Desc:	margin of error : 10 - 30 m
Remarks:		Location Method:	wwr
Elevrc Desc:			
Location Source Date:			
Improvement Location Source:			
Improvement Location Method:			
Source Revision Comment:			
Supplier Comment:			

<b>Map Key</b>	<b>Number of Records</b>	<b>Direction/ Distance (m)</b>	<b>Elev/Diff (m)</b>	<b>Site</b>	<b>DB</b>
<b><u>Overburden and Bedrock Materials Interval</u></b>					
<b>Formation ID:</b>		1003809419			
<b>Layer:</b>		2			
<b>Color:</b>		2			
<b>General Color:</b>		GREY			
<b>Mat1:</b>		05			
<b>Most Common Material:</b>		CLAY			
<b>Mat2:</b>		06			
<b>Mat2 Desc:</b>		SILT			
<b>Mat3:</b>		85			
<b>Mat3 Desc:</b>		SOFT			
<b>Formation Top Depth:</b>		3.6600000858306885			
<b>Formation End Depth:</b>		5.179999828338623			
<b>Formation End Depth UOM:</b>		m			
<b><u>Overburden and Bedrock Materials Interval</u></b>					
<b>Formation ID:</b>		1003809420			
<b>Layer:</b>		3			
<b>Color:</b>		2			
<b>General Color:</b>		GREY			
<b>Mat1:</b>		06			
<b>Most Common Material:</b>		SILT			
<b>Mat2:</b>		05			
<b>Mat2 Desc:</b>		CLAY			
<b>Mat3:</b>		91			
<b>Mat3 Desc:</b>		WATER-BEARING			
<b>Formation Top Depth:</b>		5.179999828338623			
<b>Formation End Depth:</b>		9.140000343322754			
<b>Formation End Depth UOM:</b>		m			
<b><u>Overburden and Bedrock Materials Interval</u></b>					
<b>Formation ID:</b>		1003809418			
<b>Layer:</b>		1			
<b>Color:</b>		6			
<b>General Color:</b>		BROWN			
<b>Mat1:</b>		06			
<b>Most Common Material:</b>		SILT			
<b>Mat2:</b>		05			
<b>Mat2 Desc:</b>		CLAY			
<b>Mat3:</b>		85			
<b>Mat3 Desc:</b>		SOFT			
<b>Formation Top Depth:</b>		0.0			
<b>Formation End Depth:</b>		3.6600000858306885			
<b>Formation End Depth UOM:</b>		m			
<b><u>Annular Space/Abandonment Sealing Record</u></b>					
<b>Plug ID:</b>		1003809431			
<b>Layer:</b>		3			
<b>Plug From:</b>		4.26999998092651			
<b>Plug To:</b>		9.14000034332275			
<b>Plug Depth UOM:</b>		m			
<b><u>Annular Space/Abandonment</u></b>					

<i>Map Key</i>	<i>Number of Records</i>	<i>Direction/ Distance (m)</i>	<i>Elev/Diff (m)</i>	<i>Site</i>	<i>DB</i>
<b><u>Sealing Record</u></b>					
<b>Plug ID:</b>		1003809429			
<b>Layer:</b>		1			
<b>Plug From:</b>		0			
<b>Plug To:</b>		0.310000002384186			
<b>Plug Depth UOM:</b>		m			
<b><u>Annular Space/Abandonment</u></b>					
<b><u>Sealing Record</u></b>					
<b>Plug ID:</b>		1003809430			
<b>Layer:</b>		2			
<b>Plug From:</b>		0.310000002384186			
<b>Plug To:</b>		4.26999998092651			
<b>Plug Depth UOM:</b>		m			
<b><u>Method of Construction &amp; Well Use</u></b>					
<b>Method Construction ID:</b>		1003809427			
<b>Method Construction Code:</b>		D			
<b>Method Construction:</b>		Direct Push			
<b>Other Method Construction:</b>					
<b><u>Pipe Information</u></b>					
<b>Pipe ID:</b>		1003809417			
<b>Casing No:</b>		0			
<b>Comment:</b>					
<b>Alt Name:</b>					
<b><u>Construction Record - Casing</u></b>					
<b>Casing ID:</b>		1003809423			
<b>Layer:</b>		1			
<b>Material:</b>		5			
<b>Open Hole or Material:</b>		PLASTIC			
<b>Depth From:</b>		0			
<b>Depth To:</b>		4.57000017166138			
<b>Casing Diameter:</b>		4.03000020980835			
<b>Casing Diameter UOM:</b>		cm			
<b>Casing Depth UOM:</b>		m			
<b><u>Construction Record - Screen</u></b>					
<b>Screen ID:</b>		1003809424			
<b>Layer:</b>		1			
<b>Slot:</b>		10			
<b>Screen Top Depth:</b>		4.57000017166138			
<b>Screen End Depth:</b>		9.14000034332275			
<b>Screen Material:</b>		5			
<b>Screen Depth UOM:</b>		m			
<b>Screen Diameter UOM:</b>		cm			
<b>Screen Diameter:</b>		4.82000017166138			
<b><u>Water Details</u></b>					
<b>Water ID:</b>		1003809422			
<b>Layer:</b>					
<b>Kind Code:</b>					

Map Key	Number of Records	Direction/ Distance (m)	Elev/Diff (m)	Site	DB
<b>Kind:</b>					
<b>Water Found Depth:</b>					
<b>Water Found Depth UOM:</b> m					
<b><u>Hole Diameter</u></b>					
<b>Hole ID:</b> 1003809421					
<b>Diameter:</b> 8.25					
<b>Depth From:</b> 0.0					
<b>Depth To:</b> 9.140000343322754					
<b>Hole Depth UOM:</b> m					
<b>Hole Diameter UOM:</b> cm					

<a href="#">18</a>	1 of 1	WSW/26.0	81.0 / -10.86	2 VANIER ST. NEPEAN ON	WWIS
<b>Well ID:</b> 7102872					
<b>Construction Date:</b>					
<b>Primary Water Use:</b> Test Hole					
<b>Sec. Water Use:</b>					
<b>Final Well Status:</b> Test Hole					
<b>Water Type:</b>					
<b>Casing Material:</b>					
<b>Audit No:</b> Z77989					
<b>Tag:</b> A056000					
<b>Construction Method:</b>					
<b>Elevation (m):</b>					
<b>Elevation Reliability:</b>					
<b>Depth to Bedrock:</b>					
<b>Well Depth:</b>					
<b>Overburden/Bedrock:</b>					
<b>Pump Rate:</b>					
<b>Static Water Level:</b>					
<b>Flowing (Y/N):</b>					
<b>Flow Rate:</b>					
<b>Clear/Cloudy:</b>					
<b>Data Entry Status:</b>					
<b>Data Src:</b>					
<b>Date Received:</b> 3/13/2008					
<b>Selected Flag:</b> True					
<b>Abandonment Rec:</b>					
<b>Contractor:</b> 7241					
<b>Form Version:</b> 4					
<b>Owner:</b>					
<b>Street Name:</b> 2 VANIER ST.					
<b>County:</b> OTTAWA					
<b>Municipality:</b> NEPEAN TOWNSHIP					
<b>Site Info:</b>					
<b>Lot:</b>					
<b>Concession:</b>					
<b>Concession Name:</b>					
<b>Easting NAD83:</b>					
<b>Northing NAD83:</b>					
<b>Zone:</b>					
<b>UTM Reliability:</b>					

**PDF URL (Map):** [https://d2khazk8e83rdv.cloudfront.net/moe\\_mapping/downloads/2Water/Wells\\_pdfs/710\7102872.pdf](https://d2khazk8e83rdv.cloudfront.net/moe_mapping/downloads/2Water/Wells_pdfs/710\7102872.pdf)

**Additional Detail(s) (Map)**

**Well Completed Date:** 2008/02/28  
**Year Completed:** 2008  
**Depth (m):** 6.1  
**Latitude:** 45.3274914609646  
**Longitude:** -75.8329229062929  
**Path:** 710\7102872.pdf

**Bore Hole Information**

<b>Bore Hole ID:</b> 1001542632	<b>Elevation:</b> 85.607337
<b>DP2BR:</b>	<b>Elevrc:</b>
<b>Spatial Status:</b>	<b>Zone:</b> 18
<b>Code OB:</b>	<b>East83:</b> 434728.00
<b>Code OB Desc:</b>	<b>North83:</b> 5019669.00
<b>Open Hole:</b>	<b>Org CS:</b> UTM83
<b>Cluster Kind:</b>	<b>UTMRC:</b> 3
<b>Date Completed:</b> 28-Feb-2008 00:00:00	<b>UTMRC Desc:</b> margin of error : 10 - 30 m
<b>Remarks:</b>	<b>Location Method:</b> wwr
<b>Elevrc Desc:</b>	
<b>Location Source Date:</b>	
<b>Improvement Location Source:</b>	

Map Key	Number of Records	Direction/ Distance (m)	Elev/Diff (m)	Site	DB
---------	-------------------	----------------------------	------------------	------	----

Improvement Location Method:  
Source Revision Comment:  
Supplier Comment:

**Overburden and Bedrock  
Materials Interval**

Formation ID: 1001560506  
Layer: 3  
Color: 2  
General Color: GREY  
Mat1: 06  
Most Common Material: SILT  
Mat2: 08  
Mat2 Desc: FINE SAND  
Mat3: 85  
Mat3 Desc: SOFT  
Formation Top Depth: 2.440000057220459  
Formation End Depth: 5.789999961853027  
Formation End Depth UOM: m

**Overburden and Bedrock  
Materials Interval**

Formation ID: 1001560507  
Layer: 4  
Color: 2  
General Color: GREY  
Mat1: 05  
Most Common Material: CLAY  
Mat2: 06  
Mat2 Desc: SILT  
Mat3: 85  
Mat3 Desc: SOFT  
Formation Top Depth: 5.789999961853027  
Formation End Depth: 6.099999904632568  
Formation End Depth UOM: m

**Overburden and Bedrock  
Materials Interval**

Formation ID: 1001560504  
Layer: 1  
Color: 8  
General Color: BLACK  
Mat1: 01  
Most Common Material: FILL  
Mat2: 11  
Mat2 Desc: GRAVEL  
Mat3: 73  
Mat3 Desc: HARD  
Formation Top Depth: 0.0  
Formation End Depth: 0.9100000262260437  
Formation End Depth UOM: m

**Overburden and Bedrock  
Materials Interval**

Formation ID: 1001560505  
Layer: 2  
Color: 6  
General Color: BROWN



<b>Map Key</b>	<b>Number of Records</b>	<b>Direction/ Distance (m)</b>	<b>Elev/Diff (m)</b>	<b>Site</b>	<b>DB</b>
<b>Mat1:</b>		28			
<b>Most Common Material:</b>		SAND			
<b>Mat2:</b>		06			
<b>Mat2 Desc:</b>		SILT			
<b>Mat3:</b>		85			
<b>Mat3 Desc:</b>		SOFT			
<b>Formation Top Depth:</b>		0.9100000262260437			
<b>Formation End Depth:</b>		2.440000057220459			
<b>Formation End Depth UOM:</b>		m			
<b><u>Annular Space/Abandonment Sealing Record</u></b>					
<b>Plug ID:</b>		1001560509			
<b>Layer:</b>		1			
<b>Plug From:</b>		0			
<b>Plug To:</b>		2.13000011444092			
<b>Plug Depth UOM:</b>		m			
<b><u>Annular Space/Abandonment Sealing Record</u></b>					
<b>Plug ID:</b>		1001560510			
<b>Layer:</b>		2			
<b>Plug From:</b>		2.13000011444092			
<b>Plug To:</b>		6.09999990463257			
<b>Plug Depth UOM:</b>		m			
<b><u>Method of Construction &amp; Well Use</u></b>					
<b>Method Construction ID:</b>		1001560515			
<b>Method Construction Code:</b>		B			
<b>Method Construction:</b>		Other Method			
<b>Other Method Construction:</b>		DIRECT PUSH			
<b><u>Pipe Information</u></b>					
<b>Pipe ID:</b>		1001560502			
<b>Casing No:</b>		0			
<b>Comment:</b>					
<b>Alt Name:</b>					
<b><u>Construction Record - Casing</u></b>					
<b>Casing ID:</b>		1001560512			
<b>Layer:</b>					
<b>Material:</b>		5			
<b>Open Hole or Material:</b>		PLASTIC			
<b>Depth From:</b>					
<b>Depth To:</b>		3.09999990463257			
<b>Casing Diameter:</b>		0.0520000010728836			
<b>Casing Diameter UOM:</b>		cm			
<b>Casing Depth UOM:</b>		m			
<b><u>Construction Record - Screen</u></b>					
<b>Screen ID:</b>		1001560513			
<b>Layer:</b>					
<b>Slot:</b>					
<b>Screen Top Depth:</b>					

Map Key	Number of Records	Direction/ Distance (m)	Elev/Diff (m)	Site	DB
<b>Screen End Depth:</b>					
<b>Screen Material:</b>					
	5				
<b>Screen Depth UOM:</b>					
<b>Screen Diameter UOM:</b>					
<b>Screen Diameter:</b>					
<b><u>Results of Well Yield Testing</u></b>					
<b>Pump Test ID:</b>					
	1001560503				
<b>Pump Set At:</b>					
<b>Static Level:</b>					
<b>Final Level After Pumping:</b>					
<b>Recommended Pump Depth:</b>					
<b>Pumping Rate:</b>					
<b>Flowing Rate:</b>					
<b>Recommended Pump Rate:</b>					
<b>Levels UOM:</b>					
	m				
<b>Rate UOM:</b>					
	LPM				
<b>Water State After Test Code:</b>					
	0				
<b>Water State After Test:</b>					
<b>Pumping Test Method:</b>					
	0				
<b>Pumping Duration HR:</b>					
<b>Pumping Duration MIN:</b>					
<b>Flowing:</b>					
	No				
<b><u>Water Details</u></b>					
<b>Water ID:</b>					
	1001560511				
<b>Layer:</b>					
	1				
<b>Kind Code:</b>					
<b>Kind:</b>					
<b>Water Found Depth:</b>					
<b>Water Found Depth UOM:</b>					
	m				
<b><u>Hole Diameter</u></b>					
<b>Hole ID:</b>					
	1001560508				
<b>Diameter:</b>					
	11.430000305175781				
<b>Depth From:</b>					
<b>Depth To:</b>					
	6.099999904632568				
<b>Hole Depth UOM:</b>					
	m				
<b>Hole Diameter UOM:</b>					
	cm				

<a href="#">19</a>	1 of 1	SSW/26.3	80.0 / -11.78	30 VANIER DR Ottawa ON	WWIS
<b>Well ID:</b>		7182866			
<b>Construction Date:</b>			<b>Data Entry Status:</b>		
<b>Primary Water Use:</b>		Monitoring and Test Hole	<b>Data Src:</b>		
<b>Sec. Water Use:</b>		0	<b>Date Received:</b>		
<b>Final Well Status:</b>		Abandoned-Other	6/19/2012		
<b>Water Type:</b>			<b>Selected Flag:</b>		
<b>Casing Material:</b>			True		
<b>Audit No:</b>		Z148647	<b>Abandonment Rec:</b>		
<b>Tag:</b>		A104682	Yes		
<b>Construction Method:</b>			<b>Contractor:</b>		
<b>Elevation (m):</b>			7241		
<b>Elevation Reliability:</b>			<b>Form Version:</b>		
<b>Depth to Bedrock:</b>			7		
<b>Well Depth:</b>			<b>Owner:</b>		
<b>Overburden/Bedrock:</b>			30 VANIER DR		
<b>Pump Rate:</b>			<b>County:</b>		
			OTTAWA		
			<b>Municipality:</b>		
			NEPEAN TOWNSHIP		
			<b>Site Info:</b>		
			<b>Lot:</b>		
			<b>Concession:</b>		
			<b>Concession Name:</b>		
			<b>Easting NAD83:</b>		

<b>Map Key</b>	<b>Number of Records</b>	<b>Direction/ Distance (m)</b>	<b>Elev/Diff (m)</b>	<b>Site</b>	<b>DB</b>
----------------	--------------------------	------------------------------------	--------------------------	-------------	-----------

**Static Water Level:**  
**Flowing (Y/N):**  
**Flow Rate:**  
**Clear/Cloudy:**

**Northing NAD83:**  
**Zone:**  
**UTM Reliability:**

**PDF URL (Map):** [https://d2khazk8e83rdv.cloudfront.net/moe\\_mapping/downloads/2Water/Wells\\_pdfs/718\7182866.pdf](https://d2khazk8e83rdv.cloudfront.net/moe_mapping/downloads/2Water/Wells_pdfs/718\7182866.pdf)

**Additional Detail(s) (Map)**

**Well Completed Date:** 2012/05/16  
**Year Completed:** 2012  
**Depth (m):**  
**Latitude:** 45.3265146094251  
**Longitude:** -75.8310965856998  
**Path:** 718\7182866.pdf

**Bore Hole Information**

<b>Bore Hole ID:</b>	1003935187	<b>Elevation:</b>	82.292083
<b>DP2BR:</b>		<b>Elevrc:</b>	
<b>Spatial Status:</b>		<b>Zone:</b>	18
<b>Code OB:</b>		<b>East83:</b>	434870.00
<b>Code OB Desc:</b>		<b>North83:</b>	5019559.00
<b>Open Hole:</b>		<b>Org CS:</b>	UTM83
<b>Cluster Kind:</b>		<b>UTMRC:</b>	4
<b>Date Completed:</b>	16-May-2012 00:00:00	<b>UTMRC Desc:</b>	margin of error : 30 m - 100 m
<b>Remarks:</b>		<b>Location Method:</b>	wwr
<b>Elevrc Desc:</b>			
<b>Location Source Date:</b>			
<b>Improvement Location Source:</b>			
<b>Improvement Location Method:</b>			
<b>Source Revision Comment:</b>			
<b>Supplier Comment:</b>			

**Annular Space/Abandonment  
Sealing Record**

**Plug ID:** 1004370685  
**Layer:** 2  
**Plug From:** 1.51999998092651  
**Plug To:** 7.61999988555908  
**Plug Depth UOM:** m

**Annular Space/Abandonment  
Sealing Record**

**Plug ID:** 1004370684  
**Layer:** 1  
**Plug From:** 0  
**Plug To:** 1.51999998092651  
**Plug Depth UOM:** m

**Method of Construction & Well  
Use**

**Method Construction ID:** 1004370683  
**Method Construction Code:**  
**Method Construction:**  
**Other Method Construction:**

**Pipe Information**

Map Key	Number of Records	Direction/ Distance (m)	Elev/Diff (m)	Site	DB
---------	-------------------	----------------------------	------------------	------	----

**Pipe ID:** 1004370675  
**Casing No:** 0  
**Comment:**  
**Alt Name:**

**Construction Record - Casing**

**Casing ID:** 1004370679  
**Layer:** 1  
**Material:** 5  
**Open Hole or Material:** PLASTIC  
**Depth From:**  
**Depth To:**  
**Casing Diameter:** 4.03000020980835  
**Casing Diameter UOM:** cm  
**Casing Depth UOM:** m

**Construction Record - Screen**

**Screen ID:** 1004370680  
**Layer:** 1  
**Slot:** 10  
**Screen Top Depth:**  
**Screen End Depth:** 7.61999988555908  
**Screen Material:** 5  
**Screen Depth UOM:** m  
**Screen Diameter UOM:** cm  
**Screen Diameter:** 4.82000017166138

**Water Details**

**Water ID:** 1004370678  
**Layer:**  
**Kind Code:**  
**Kind:**  
**Water Found Depth:**  
**Water Found Depth UOM:** m

**Hole Diameter**

**Hole ID:** 1004370677  
**Diameter:** 4.820000171661377  
**Depth From:** 0.0  
**Depth To:** 7.619999885559082  
**Hole Depth UOM:** m  
**Hole Diameter UOM:** cm

<a href="#">20</a>	1 of 1	SSW/26.4	80.0 / -11.78	30 VANIER OTTAWA ON	WWIS
<b>Well ID:</b>	7162757			<b>Data Entry Status:</b>	
<b>Construction Date:</b>				<b>Data Src:</b>	
<b>Primary Water Use:</b>	Monitoring and Test Hole			<b>Date Received:</b>	5/5/2011
<b>Sec. Water Use:</b>	0			<b>Selected Flag:</b>	True
<b>Final Well Status:</b>	Monitoring and Test Hole			<b>Abandonment Rec:</b>	
<b>Water Type:</b>				<b>Contractor:</b>	7241
<b>Casing Material:</b>				<b>Form Version:</b>	7
<b>Audit No:</b>	Z111750			<b>Owner:</b>	
<b>Tag:</b>	A111535			<b>Street Name:</b>	30 VANIER
<b>Construction Method:</b>				<b>County:</b>	OTTAWA
<b>Elevation (m):</b>				<b>Municipality:</b>	NEPEAN TOWNSHIP

Map Key	Number of Records	Direction/ Distance (m)	Elev/Diff (m)	Site	DB
---------	-------------------	----------------------------	------------------	------	----

**Elevation Reliability:**  
**Depth to Bedrock:**  
**Well Depth:**  
**Overburden/Bedrock:**  
**Pump Rate:**  
**Static Water Level:**  
**Flowing (Y/N):**  
**Flow Rate:**  
**Clear/Cloudy:**

**Site Info:**  
**Lot:**  
**Concession:**  
**Concession Name:**  
**Easting NAD83:**  
**Northing NAD83:**  
**Zone:**  
**UTM Reliability:**

PDF URL (Map): [https://d2khazk8e83rdv.cloudfront.net/moe\\_mapping/downloads/2Water/Wells\\_pdfs/716\7162757.pdf](https://d2khazk8e83rdv.cloudfront.net/moe_mapping/downloads/2Water/Wells_pdfs/716\7162757.pdf)

**Additional Detail(s) (Map)**

**Well Completed Date:** 2011/04/14  
**Year Completed:** 2011  
**Depth (m):** 7.62  
**Latitude:** 45.3265325175003  
**Longitude:** -75.8311096081799  
**Path:** 716\7162757.pdf

**Bore Hole Information**

<b>Bore Hole ID:</b>	1003505774	<b>Elevation:</b>	82.072212
<b>DP2BR:</b>		<b>Elevrc:</b>	
<b>Spatial Status:</b>		<b>Zone:</b>	18
<b>Code OB:</b>		<b>East83:</b>	434869.00
<b>Code OB Desc:</b>		<b>North83:</b>	5019561.00
<b>Open Hole:</b>		<b>Org CS:</b>	UTM83
<b>Cluster Kind:</b>		<b>UTMRC:</b>	3
<b>Date Completed:</b>	14-Apr-2011 00:00:00	<b>UTMRC Desc:</b>	margin of error : 10 - 30 m
<b>Remarks:</b>		<b>Location Method:</b>	wwr
<b>Elevrc Desc:</b>			
<b>Location Source Date:</b>			
<b>Improvement Location Source:</b>			
<b>Improvement Location Method:</b>			
<b>Source Revision Comment:</b>			
<b>Supplier Comment:</b>			

**Overburden and Bedrock**

**Materials Interval**

**Formation ID:** 1003809291  
**Layer:** 2  
**Color:** 2  
**General Color:** GREY  
**Mat1:** 05  
**Most Common Material:** CLAY  
**Mat2:** 10  
**Mat2 Desc:** COARSE SAND  
**Mat3:** 73  
**Mat3 Desc:** HARD  
**Formation Top Depth:** 0.6100000143051147  
**Formation End Depth:** 4.570000171661377  
**Formation End Depth UOM:** m

**Overburden and Bedrock**

**Materials Interval**

**Formation ID:** 1003809292  
**Layer:** 3  
**Color:** 2

<b>Map Key</b>	<b>Number of Records</b>	<b>Direction/ Distance (m)</b>	<b>Elev/Diff (m)</b>	<b>Site</b>	<b>DB</b>
<b>General Color:</b>		GREY			
<b>Mat1:</b>		05			
<b>Most Common Material:</b>		CLAY			
<b>Mat2:</b>					
<b>Mat2 Desc:</b>					
<b>Mat3:</b>		91			
<b>Mat3 Desc:</b>		WATER-BEARING			
<b>Formation Top Depth:</b>		4.570000171661377			
<b>Formation End Depth:</b>		7.619999885559082			
<b>Formation End Depth UOM:</b>		m			
<b><u>Overburden and Bedrock</u></b>					
<b><u>Materials Interval</u></b>					
<b>Formation ID:</b>		1003809290			
<b>Layer:</b>		1			
<b>Color:</b>		8			
<b>General Color:</b>		BLACK			
<b>Mat1:</b>		02			
<b>Most Common Material:</b>		TOPSOIL			
<b>Mat2:</b>					
<b>Mat2 Desc:</b>					
<b>Mat3:</b>		85			
<b>Mat3 Desc:</b>		SOFT			
<b>Formation Top Depth:</b>		0.0			
<b>Formation End Depth:</b>		0.6100000143051147			
<b>Formation End Depth UOM:</b>		m			
<b><u>Annular Space/Abandonment</u></b>					
<b><u>Sealing Record</u></b>					
<b>Plug ID:</b>		1003809303			
<b>Layer:</b>		3			
<b>Plug From:</b>		2.74000000953674			
<b>Plug To:</b>		7.61999988555908			
<b>Plug Depth UOM:</b>		m			
<b><u>Annular Space/Abandonment</u></b>					
<b><u>Sealing Record</u></b>					
<b>Plug ID:</b>		1003809302			
<b>Layer:</b>		2			
<b>Plug From:</b>		0.310000002384186			
<b>Plug To:</b>		2.74000000953674			
<b>Plug Depth UOM:</b>		m			
<b><u>Annular Space/Abandonment</u></b>					
<b><u>Sealing Record</u></b>					
<b>Plug ID:</b>		1003809301			
<b>Layer:</b>		1			
<b>Plug From:</b>		0			
<b>Plug To:</b>		0.310000002384186			
<b>Plug Depth UOM:</b>		m			
<b><u>Method of Construction &amp; Well</u></b>					
<b><u>Use</u></b>					
<b>Method Construction ID:</b>		1003809299			
<b>Method Construction Code:</b>		D			
<b>Method Construction:</b>		Direct Push			
<b>Other Method Construction:</b>					



Map Key	Number of Records	Direction/ Distance (m)	Elev/Diff (m)	Site	DB
---------	-------------------	----------------------------	------------------	------	----

**Pipe Information**

Pipe ID: 1003809289  
 Casing No: 0  
 Comment:  
 Alt Name:

**Construction Record - Casing**

Casing ID: 1003809295  
 Layer: 1  
 Material: 5  
 Open Hole or Material: PLASTIC  
 Depth From: 0  
 Depth To: 3.09999990463257  
 Casing Diameter: 4.03000020980835  
 Casing Diameter UOM: cm  
 Casing Depth UOM: m

**Construction Record - Screen**

Screen ID: 1003809296  
 Layer: 1  
 Slot: 10  
 Screen Top Depth: 3.09999990463257  
 Screen End Depth: 7.61999988555908  
 Screen Material: 5  
 Screen Depth UOM: m  
 Screen Diameter UOM: cm  
 Screen Diameter: 4.82000017166138

**Water Details**

Water ID: 1003809294  
 Layer:  
 Kind Code:  
 Kind:  
 Water Found Depth:  
 Water Found Depth UOM: m

**Hole Diameter**

Hole ID: 1003809293  
 Diameter: 8.25  
 Depth From: 0.0  
 Depth To: 7.619999885559082  
 Hole Depth UOM: m  
 Hole Diameter UOM: cm

<a href="#">21</a>	1 of 1	SSW/26.4	80.8 / -11.01	Residence<UNOFFICIAL> 28 Vanier Rd. Ottawa ON	SPL
Ref No:	6142-8KGS4Z			Discharger Report:	
Site No:				Material Group:	
Incident Dt:	8/6/2011			Health/Env Conseq:	
Year:				Client Type:	
Incident Cause:	Container Leak (Fuel Tank Barrels)			Sector Type:	Other
Incident Event:				Agency Involved:	
Contaminant Code:	13			Nearest Watercourse:	

Map Key	Number of Records	Direction/ Distance (m)	Elev/Diff (m)	Site	DB	
				<b>Contaminant Name:</b> FURNACE OIL <b>Contaminant Limit 1:</b> <b>Contam Limit Freq 1:</b> <b>Contaminant UN No 1:</b> <b>Environment Impact:</b> Confirmed <b>Nature of Impact:</b> Soil Contamination <b>Receiving Medium:</b> <b>Receiving Env:</b> <b>MOE Response:</b> Referral to others <b>Dt MOE Arvl on Scn:</b> <b>MOE Reported Dt:</b> 8/6/2011 <b>Dt Document Closed:</b> 12/3/2011 <b>Incident Reason:</b> Equipment Failure <b>Site Name:</b> Trailer Home <UNOFFICIAL> <b>Site County/District:</b> <b>Site Geo Ref Meth:</b> <b>Incident Summary:</b> Residence - 25 L of furnace oil to ground from tank. <b>Contaminant Qty:</b> 25 L	<b>Site Address:</b> 28 Vanier Rd. <b>Site District Office:</b> <b>Site Postal Code:</b> <b>Site Region:</b> <b>Site Municipality:</b> Ottawa <b>Site Lot:</b> <b>Site Conc:</b> <b>Northing:</b> <b>Easting:</b> <b>Site Geo Ref Accu:</b> <b>Site Map Datum:</b> <b>SAC Action Class:</b> Land Spills <b>Source Type:</b>	

<a href="#">22</a>	1 of 1	WSW/27.7	79.3 / -12.53	<b>PRIVATE RESIDENCE</b> <b>58 VANIER RD. FURNACE OIL TANK</b> <b>NEPEAN CITY ON K2H 7P5</b>	SPL
				<b>Ref No:</b> 106751 <b>Site No:</b> <b>Incident Dt:</b> // <b>Year:</b> <b>Incident Cause:</b> VALVE/FITTING LEAK OR FAILURE <b>Incident Event:</b> <b>Contaminant Code:</b> <b>Contaminant Name:</b> <b>Contaminant Limit 1:</b> <b>Contam Limit Freq 1:</b> <b>Contaminant UN No 1:</b> <b>Environment Impact:</b> POSSIBLE <b>Nature of Impact:</b> Soil contamination <b>Receiving Medium:</b> LAND <b>Receiving Env:</b> <b>MOE Response:</b> <b>Dt MOE Arvl on Scn:</b> <b>MOE Reported Dt:</b> 10/27/1994 <b>Dt Document Closed:</b> <b>Incident Reason:</b> ERROR <b>Site Name:</b> <b>Site County/District:</b> <b>Site Geo Ref Meth:</b> <b>Incident Summary:</b> PRIVATE TRAILER- 4.5 L FUEL OIL ONTO GRASS DUE TO CRACKED FITTING. <b>Contaminant Qty:</b>	<b>Discharger Report:</b> <b>Material Group:</b> <b>Health/Env Conseq:</b> <b>Client Type:</b> <b>Sector Type:</b> <b>Agency Involved:</b> <b>Nearest Watercourse:</b> <b>Site Address:</b> <b>Site District Office:</b> <b>Site Postal Code:</b> <b>Site Region:</b> <b>Site Municipality:</b> 20104 <b>Site Lot:</b> <b>Site Conc:</b> <b>Northing:</b> <b>Easting:</b> <b>Site Geo Ref Accu:</b> <b>Site Map Datum:</b> <b>SAC Action Class:</b> <b>Source Type:</b>

<a href="#">23</a>	1 of 1	SW/35.2	79.2 / -12.59	<b>30 VANIER DR</b> <b>Ottawa ON</b>	WWIS
				<b>Well ID:</b> 7182861 <b>Construction Date:</b> <b>Primary Water Use:</b> Monitoring and Test Hole <b>Sec. Water Use:</b> 0 <b>Final Well Status:</b> Abandoned-Other <b>Water Type:</b> <b>Casing Material:</b> <b>Audit No:</b> Z148656 <b>Tag:</b> A104681 <b>Construction Method:</b>	<b>Data Entry Status:</b> <b>Data Src:</b> <b>Date Received:</b> 6/19/2012 <b>Selected Flag:</b> True <b>Abandonment Rec:</b> Yes <b>Contractor:</b> 7241 <b>Form Version:</b> 7 <b>Owner:</b> <b>Street Name:</b> 30 VANIER DR <b>County:</b> OTTAWA

<b>Map Key</b>	<b>Number of Records</b>	<b>Direction/ Distance (m)</b>	<b>Elev/Diff (m)</b>	<b>Site</b>	<b>DB</b>
<b>Elevation (m):</b> <b>Elevation Reliability:</b> <b>Depth to Bedrock:</b> <b>Well Depth:</b> <b>Overburden/Bedrock:</b> <b>Pump Rate:</b> <b>Static Water Level:</b> <b>Flowing (Y/N):</b> <b>Flow Rate:</b> <b>Clear/Cloudy:</b>				<b>Municipality:</b> <b>Site Info:</b> <b>Lot:</b> <b>Concession:</b> <b>Concession Name:</b> <b>Easting NAD83:</b> <b>Northing NAD83:</b> <b>Zone:</b> <b>UTM Reliability:</b>	NEPEAN TOWNSHIP
<b>PDF URL (Map):</b>		https://d2khazk8e83rdv.cloudfront.net/moe_mapping/downloads/2Water/Wells_pdfs/718\7182861.pdf			
<b><u>Additional Detail(s) (Map)</u></b>					
<b>Well Completed Date:</b>		2012/05/16			
<b>Year Completed:</b>		2012			
<b>Depth (m):</b>					
<b>Latitude:</b>		45.3265405894007			
<b>Longitude:</b>		-75.8312373321728			
<b>Path:</b>		718\7182861.pdf			
<b><u>Bore Hole Information</u></b>					
<b>Bore Hole ID:</b>	1003935029			<b>Elevation:</b>	82.300895
<b>DP2BR:</b>				<b>Elevrc:</b>	
<b>Spatial Status:</b>				<b>Zone:</b>	18
<b>Code OB:</b>				<b>East83:</b>	434859.00
<b>Code OB Desc:</b>				<b>North83:</b>	5019562.00
<b>Open Hole:</b>				<b>Org CS:</b>	UTM83
<b>Cluster Kind:</b>				<b>UTMRC:</b>	4
<b>Date Completed:</b>	16-May-2012 00:00:00			<b>UTMRC Desc:</b>	margin of error : 30 m - 100 m
<b>Remarks:</b>				<b>Location Method:</b>	wwr
<b>Elevrc Desc:</b>					
<b>Location Source Date:</b>					
<b>Improvement Location Source:</b>					
<b>Improvement Location Method:</b>					
<b>Source Revision Comment:</b>					
<b>Supplier Comment:</b>					
<b><u>Annular Space/Abandonment Sealing Record</u></b>					
<b>Plug ID:</b>	1004370407				
<b>Layer:</b>	1				
<b>Plug From:</b>	0				
<b>Plug To:</b>	0.310000002384186				
<b>Plug Depth UOM:</b>	m				
<b><u>Annular Space/Abandonment Sealing Record</u></b>					
<b>Plug ID:</b>	1004370409				
<b>Layer:</b>	3				
<b>Plug From:</b>	2.44000005722046				
<b>Plug To:</b>	7.61999988555908				
<b>Plug Depth UOM:</b>	m				
<b><u>Annular Space/Abandonment Sealing Record</u></b>					
<b>Plug ID:</b>	1004370408				

<i>Map Key</i>	<i>Number of Records</i>	<i>Direction/ Distance (m)</i>	<i>Elev/Diff (m)</i>	<i>Site</i>	<i>DB</i>
<i>Layer:</i>		2			
<i>Plug From:</i>		0.310000002384186			
<i>Plug To:</i>		2.44000005722046			
<i>Plug Depth UOM:</i>		m			
<b><u>Method of Construction &amp; Well Use</u></b>					
<i>Method Construction ID:</i>		1004370406			
<i>Method Construction Code:</i>					
<i>Method Construction:</i>					
<i>Other Method Construction:</i>					
<b><u>Pipe Information</u></b>					
<i>Pipe ID:</i>		1004370398			
<i>Casing No:</i>		0			
<i>Comment:</i>					
<i>Alt Name:</i>					
<b><u>Construction Record - Casing</u></b>					
<i>Casing ID:</i>		1004370402			
<i>Layer:</i>		1			
<i>Material:</i>		5			
<i>Open Hole or Material:</i>		PLASTIC			
<i>Depth From:</i>		0			
<i>Depth To:</i>		6.09999990463257			
<i>Casing Diameter:</i>		4.03000020980835			
<i>Casing Diameter UOM:</i>		cm			
<i>Casing Depth UOM:</i>		m			
<b><u>Construction Record - Screen</u></b>					
<i>Screen ID:</i>		1004370403			
<i>Layer:</i>		1			
<i>Slot:</i>		10			
<i>Screen Top Depth:</i>		6.09999990463257			
<i>Screen End Depth:</i>		7.61999988555908			
<i>Screen Material:</i>		5			
<i>Screen Depth UOM:</i>		m			
<i>Screen Diameter UOM:</i>		cm			
<i>Screen Diameter:</i>		4.82000017166138			
<b><u>Water Details</u></b>					
<i>Water ID:</i>		1004370401			
<i>Layer:</i>					
<i>Kind Code:</i>					
<i>Kind:</i>					
<i>Water Found Depth:</i>					
<i>Water Found Depth UOM:</i>		m			
<b><u>Hole Diameter</u></b>					
<i>Hole ID:</i>		1004370400			
<i>Diameter:</i>		11.430000305175781			
<i>Depth From:</i>		0.0			
<i>Depth To:</i>		2.440000057220459			
<i>Hole Depth UOM:</i>		m			
<i>Hole Diameter UOM:</i>		cm			

Map Key	Number of Records	Direction/ Distance (m)	Elev/Diff (m)	Site	DB
<a href="#">24</a>	1 of 1	SW/37.4	79.2 / -12.59	30 VANIER RD OTTAWA ON	WWIS
<b>Well ID:</b> 7162758 <b>Construction Date:</b> <b>Primary Water Use:</b> Monitoring and Test Hole <b>Sec. Water Use:</b> 0 <b>Final Well Status:</b> Monitoring and Test Hole <b>Water Type:</b> <b>Casing Material:</b> <b>Audit No:</b> Z111752 <b>Tag:</b> A111536 <b>Construction Method:</b> <b>Elevation (m):</b> <b>Elevation Reliability:</b> <b>Depth to Bedrock:</b> <b>Well Depth:</b> <b>Overburden/Bedrock:</b> <b>Pump Rate:</b> <b>Static Water Level:</b> <b>Flowing (Y/N):</b> <b>Flow Rate:</b> <b>Clear/Cloudy:</b>		<b>Data Entry Status:</b> <b>Data Src:</b> <b>Date Received:</b> 5/5/2011 <b>Selected Flag:</b> True <b>Abandonment Rec:</b> <b>Contractor:</b> 7241 <b>Form Version:</b> 7 <b>Owner:</b> <b>Street Name:</b> 30 VANIER RD <b>County:</b> OTTAWA <b>Municipality:</b> NEPEAN TOWNSHIP <b>Site Info:</b> <b>Lot:</b> <b>Concession:</b> <b>Concession Name:</b> <b>Easting NAD83:</b> <b>Northing NAD83:</b> <b>Zone:</b> <b>UTM Reliability:</b>			
<b>PDF URL (Map):</b>		<a href="https://d2khazk8e83rdv.cloudfront.net/moe_mapping/downloads/2Water/Wells_pdfs/716\7162758.pdf">https://d2khazk8e83rdv.cloudfront.net/moe_mapping/downloads/2Water/Wells_pdfs/716\7162758.pdf</a>			
<b><u>Additional Detail(s) (Map)</u></b>					
<b>Well Completed Date:</b> 2011/04/14 <b>Year Completed:</b> 2011 <b>Depth (m):</b> 8.23 <b>Latitude:</b> 45.3264686785714 <b>Longitude:</b> -75.8312235197958 <b>Path:</b> 716\7162758.pdf					
<b><u>Bore Hole Information</u></b>					
<b>Bore Hole ID:</b> 1003505776 <b>DP2BR:</b> <b>Spatial Status:</b> <b>Code OB:</b> <b>Code OB Desc:</b> <b>Open Hole:</b> <b>Cluster Kind:</b> <b>Date Completed:</b> 14-Apr-2011 00:00:00 <b>Remarks:</b> <b>Elevrc Desc:</b> <b>Location Source Date:</b> <b>Improvement Location Source:</b> <b>Improvement Location Method:</b> <b>Source Revision Comment:</b> <b>Supplier Comment:</b>		<b>Elevation:</b> 83.210655 <b>Elevrc:</b> <b>Zone:</b> 18 <b>East83:</b> 434860.00 <b>North83:</b> 5019554.00 <b>Org CS:</b> UTM83 <b>UTMRC:</b> 3 <b>UTMRC Desc:</b> margin of error : 10 - 30 m <b>Location Method:</b> wwr			
<b><u>Overburden and Bedrock</u></b>					
<b><u>Materials Interval</u></b>					
<b>Formation ID:</b> 1003809381 <b>Layer:</b> 1 <b>Color:</b> 6 <b>General Color:</b> BROWN <b>Mat1:</b> 11					

Map Key	Number of Records	Direction/ Distance (m)	Elev/Diff (m)	Site	DB
<b>Most Common Material:</b>		GRAVEL			
<b>Mat2:</b>		28			
<b>Mat2 Desc:</b>		SAND			
<b>Mat3:</b>		85			
<b>Mat3 Desc:</b>		SOFT			
<b>Formation Top Depth:</b>		0.0			
<b>Formation End Depth:</b>		0.6100000143051147			
<b>Formation End Depth UOM:</b>		m			
<b><u>Overburden and Bedrock</u></b>					
<b><u>Materials Interval</u></b>					
<b>Formation ID:</b>		1003809385			
<b>Layer:</b>		5			
<b>Color:</b>		2			
<b>General Color:</b>		GREY			
<b>Mat1:</b>		06			
<b>Most Common Material:</b>		SILT			
<b>Mat2:</b>		11			
<b>Mat2 Desc:</b>		GRAVEL			
<b>Mat3:</b>		08			
<b>Mat3 Desc:</b>		FINE SAND			
<b>Formation Top Depth:</b>		7.929999828338623			
<b>Formation End Depth:</b>		8.229999542236328			
<b>Formation End Depth UOM:</b>		m			
<b><u>Overburden and Bedrock</u></b>					
<b><u>Materials Interval</u></b>					
<b>Formation ID:</b>		1003809383			
<b>Layer:</b>		3			
<b>Color:</b>		2			
<b>General Color:</b>		GREY			
<b>Mat1:</b>		06			
<b>Most Common Material:</b>		SILT			
<b>Mat2:</b>		05			
<b>Mat2 Desc:</b>		CLAY			
<b>Mat3:</b>		85			
<b>Mat3 Desc:</b>		SOFT			
<b>Formation Top Depth:</b>		1.8300000429153442			
<b>Formation End Depth:</b>		4.570000171661377			
<b>Formation End Depth UOM:</b>		m			
<b><u>Overburden and Bedrock</u></b>					
<b><u>Materials Interval</u></b>					
<b>Formation ID:</b>		1003809384			
<b>Layer:</b>		4			
<b>Color:</b>		2			
<b>General Color:</b>		GREY			
<b>Mat1:</b>		06			
<b>Most Common Material:</b>		SILT			
<b>Mat2:</b>		05			
<b>Mat2 Desc:</b>		CLAY			
<b>Mat3:</b>		91			
<b>Mat3 Desc:</b>		WATER-BEARING			
<b>Formation Top Depth:</b>		4.570000171661377			
<b>Formation End Depth:</b>		7.929999828338623			
<b>Formation End Depth UOM:</b>		m			
<b><u>Overburden and Bedrock</u></b>					
<b><u>Materials Interval</u></b>					



<b>Map Key</b>	<b>Number of Records</b>	<b>Direction/ Distance (m)</b>	<b>Elev/Diff (m)</b>	<b>Site</b>	<b>DB</b>
<b>Formation ID:</b>		1003809382			
<b>Layer:</b>		2			
<b>Color:</b>		6			
<b>General Color:</b>		BROWN			
<b>Mat1:</b>		06			
<b>Most Common Material:</b>		SILT			
<b>Mat2:</b>		05			
<b>Mat2 Desc:</b>		CLAY			
<b>Mat3:</b>		85			
<b>Mat3 Desc:</b>		SOFT			
<b>Formation Top Depth:</b>		0.6100000143051147			
<b>Formation End Depth:</b>		1.8300000429153442			
<b>Formation End Depth UOM:</b>		m			
<b><u>Annular Space/Abandonment Sealing Record</u></b>					
<b>Plug ID:</b>		1003809395			
<b>Layer:</b>		2			
<b>Plug From:</b>		0.310000002384186			
<b>Plug To:</b>		3.34999990463257			
<b>Plug Depth UOM:</b>		m			
<b><u>Annular Space/Abandonment Sealing Record</u></b>					
<b>Plug ID:</b>		1003809394			
<b>Layer:</b>		1			
<b>Plug From:</b>		0			
<b>Plug To:</b>		0.310000002384186			
<b>Plug Depth UOM:</b>		m			
<b><u>Annular Space/Abandonment Sealing Record</u></b>					
<b>Plug ID:</b>		1003809396			
<b>Layer:</b>		3			
<b>Plug From:</b>		3.34999990463257			
<b>Plug To:</b>		8.22999954223633			
<b>Plug Depth UOM:</b>		m			
<b><u>Method of Construction &amp; Well Use</u></b>					
<b>Method Construction ID:</b>		1003809392			
<b>Method Construction Code:</b>		D			
<b>Method Construction:</b>		Direct Push			
<b>Other Method Construction:</b>					
<b><u>Pipe Information</u></b>					
<b>Pipe ID:</b>		1003809380			
<b>Casing No:</b>		0			
<b>Comment:</b>					
<b>Alt Name:</b>					
<b><u>Construction Record - Casing</u></b>					
<b>Casing ID:</b>		1003809388			
<b>Layer:</b>		1			

Map Key	Number of Records	Direction/ Distance (m)	Elev/Diff (m)	Site	DB
<b>Material:</b>					
<b>Open Hole or Material:</b>		5			
<b>Depth From:</b>		PLASTIC			
<b>Depth To:</b>		0			
<b>Casing Diameter:</b>		3.66000008583069			
<b>Casing Diameter UOM:</b>		4.03000020980835			
<b>Casing Depth UOM:</b>		cm			
		m			
<b><u>Construction Record - Screen</u></b>					
<b>Screen ID:</b>		1003809389			
<b>Layer:</b>		1			
<b>Slot:</b>		10			
<b>Screen Top Depth:</b>		3.66000008583069			
<b>Screen End Depth:</b>		8.22999954223633			
<b>Screen Material:</b>		5			
<b>Screen Depth UOM:</b>		m			
<b>Screen Diameter UOM:</b>		cm			
<b>Screen Diameter:</b>		4.82000017166138			
<b><u>Water Details</u></b>					
<b>Water ID:</b>		1003809387			
<b>Layer:</b>					
<b>Kind Code:</b>					
<b>Kind:</b>					
<b>Water Found Depth:</b>					
<b>Water Found Depth UOM:</b>		m			
<b><u>Hole Diameter</u></b>					
<b>Hole ID:</b>		1003809386			
<b>Diameter:</b>		8.25			
<b>Depth From:</b>		0.0			
<b>Depth To:</b>		8.229999542236328			
<b>Hole Depth UOM:</b>		m			
<b>Hole Diameter UOM:</b>		cm			
<b>25</b>	1 of 1	ESE/41.8	89.9 / -1.95	UNKNOWN BESIDE 22 EAST GATE (PRIVATE ROAD AT THE BELLWOOD MOBILE TRAILER PARK) NEPEAN CITY ON	SPL
<b>Ref No:</b>	102547			<b>Discharger Report:</b>	
<b>Site No:</b>				<b>Material Group:</b>	
<b>Incident Dt:</b>	7/10/1994			<b>Health/Env Conseq:</b>	
<b>Year:</b>				<b>Client Type:</b>	
<b>Incident Cause:</b>	UNKNOWN			<b>Sector Type:</b>	
<b>Incident Event:</b>				<b>Agency Involved:</b>	
<b>Contaminant Code:</b>				<b>Nearest Watercourse:</b>	
<b>Contaminant Name:</b>				<b>Site Address:</b>	
<b>Contaminant Limit 1:</b>				<b>Site District Office:</b>	
<b>Contam Limit Freq 1:</b>				<b>Site Postal Code:</b>	
<b>Contaminant UN No 1:</b>				<b>Site Region:</b>	
<b>Environment Impact:</b>	POSSIBLE			<b>Site Municipality:</b>	20104
<b>Nature of Impact:</b>	Water course or lake			<b>Site Lot:</b>	
<b>Receiving Medium:</b>	LAND / WATER			<b>Site Conc:</b>	
<b>Receiving Env:</b>				<b>Northing:</b>	
<b>MOE Response:</b>				<b>Easting:</b>	FIRE DEPT.
<b>Dt MOE Arvl on Scn:</b>				<b>Site Geo Ref Accu:</b>	
<b>MOE Reported Dt:</b>	7/10/1994			<b>Site Map Datum:</b>	
<b>Dt Document Closed:</b>				<b>SAC Action Class:</b>	

Map Key	Number of Records	Direction/ Distance (m)	Elev/Diff (m)	Site	DB
<b>Incident Reason:</b>		UNKNOWN		<b>Source Type:</b>	
<b>Site Name:</b>					
<b>Site County/District:</b>					
<b>Site Geo Ref Meth:</b>					
<b>Incident Summary:</b>		NEPEAN FIRE DEPT. - 25 L OF DIESEL FUEL TO ROAD & DITCH FROM UNKNOWN SOURCE			
<b>Contaminant Qty:</b>					
<a href="#">26</a>	1 of 9	WSW/42.3	82.8 / -9.00	<b>DICTAPHONE CANADA (1995) INC. 195 STAFFORD RD W SUITE 106 NEPEAN ON K2H 9C1</b>	<b>SCT</b>
<b>Established:</b>		0000			
<b>Plant Size (ft²):</b>		0			
<b>Employment:</b>		10			
<b>--Details--</b>					
<b>Description:</b>		OFFICE MACHINES, NOT ELSEWHERE CLASSIFIED			
<b>SIC/NAICS Code:</b>		3579			
<b>Description:</b>		RADIO AND TELEVISION BROADCASTING AND COMMUNICATIONS EQUIPMENT			
<b>SIC/NAICS Code:</b>		3663			
<a href="#">26</a>	2 of 9	WSW/42.3	82.8 / -9.00	<b>PWB Interconnect Solutions Inc. 195 Stafford Rd W Unit 105 Nepean ON K2H 9C1</b>	<b>SCT</b>
<b>Established:</b>		1995			
<b>Plant Size (ft²):</b>					
<b>Employment:</b>		3			
<b>--Details--</b>					
<b>Description:</b>		Measuring, Medical and Controlling Devices Manufacturing			
<b>SIC/NAICS Code:</b>		334512			
<a href="#">26</a>	3 of 9	WSW/42.3	82.8 / -9.00	<b>Design Filtration Inc. 195 Stafford Rd W Suite 101 Nepean ON K2H 9C1</b>	<b>SCT</b>
<b>Established:</b>		2000			
<b>Plant Size (ft²):</b>		6000			
<b>Employment:</b>		10			
<b>--Details--</b>					
<b>Description:</b>		Prefabricated Metal Building and Component Manufacturing			
<b>SIC/NAICS Code:</b>		332311			
<b>Description:</b>		Industrial and Commercial Fan and Blower and Air Purification Equipment Manufacturing			
<b>SIC/NAICS Code:</b>		333413			
<b>Description:</b>		All Other General-Purpose Machinery Manufacturing			
<b>SIC/NAICS Code:</b>		333990			
<a href="#">26</a>	4 of 9	WSW/42.3	82.8 / -9.00	<b>B &amp; G Signs Ltd. 195 Stafford Rd W Unit 105 Nepean ON K2H 9C1</b>	<b>SCT</b>

Map Key	Number of Records	Direction/ Distance (m)	Elev/Diff (m)	Site	DB
<b>Established:</b> <b>Plant Size (ft²):</b> <b>Employment:</b>		01-JUN-92			
<b>--Details--</b> <b>Description:</b> <b>SIC/NAICS Code:</b>		Sign Manufacturing 339950			
<b>Description:</b> <b>SIC/NAICS Code:</b>		Sign Manufacturing 339950			
<a href="#">26</a>	5 of 9	WSW/42.3	82.8 / -9.00	<b>Brightwell Technologies Inc.</b> 195 Stafford Rd W Ottawa ON K2H 9C1	SCT
<b>Established:</b> <b>Plant Size (ft²):</b> <b>Employment:</b>					
<b>--Details--</b> <b>Description:</b> <b>SIC/NAICS Code:</b>		Measuring, Medical and Controlling Devices Manufacturing 334512			
<b>Description:</b> <b>SIC/NAICS Code:</b>		Research and Development in the Physical, Engineering and Life Sciences 541710			
<a href="#">26</a>	6 of 9	WSW/42.3	82.8 / -9.00	<b>Murphy Wall Bed Store</b> 195 Stafford Rd W Suite 103 Nepean ON K2H 9C1	SCT
<b>Established:</b> <b>Plant Size (ft²):</b> <b>Employment:</b>		01-JUL-91 1800			
<b>--Details--</b> <b>Description:</b> <b>SIC/NAICS Code:</b>		Other Wood Household Furniture Manufacturing 337123			
<a href="#">26</a>	7 of 9	WSW/42.3	82.8 / -9.00	<b>Parcel Laboratories Ltd</b> 104-195 Stafford Road West Nepean ON	GEN
<b>Generator No:</b> <b>Status:</b> <b>Approval Years:</b> <b>Contam. Facility:</b> <b>MHSW Facility:</b> <b>SIC Code:</b> <b>SIC Description:</b>		ON7325609  2013  541380 TESTING LABORATORIES		<b>PO Box No:</b> <b>Country:</b> <b>Choice of Contact:</b> <b>Co Admin:</b> <b>Phone No Admin:</b>	
<b>Detail(s)</b>					
<b>Waste Class:</b> <b>Waste Class Desc:</b>		312 PATHOLOGICAL WASTES			

Map Key	Number of Records	Direction/ Distance (m)	Elev/Diff (m)	Site	DB
<a href="#">26</a>	8 of 9	WSW/42.3	82.8 / -9.00	CBM Elevators 195 Menten Place, Unit 6 Nepean ON K2H 9C1	GEN
<b>Generator No:</b>	ON6135785			<b>PO Box No:</b>	
<b>Status:</b>	Registered			<b>Country:</b>	Canada
<b>Approval Years:</b>	As of Dec 2018			<b>Choice of Contact:</b>	
<b>Contam. Facility:</b>				<b>Co Admin:</b>	
<b>MHSW Facility:</b>				<b>Phone No Admin:</b>	
<b>SIC Code:</b>					
<b>SIC Description:</b>					
<b><u>Detail(s)</u></b>					
<b>Waste Class:</b>		252 L			
<b>Waste Class Desc:</b>		Waste crankcase oils and lubricants			
<a href="#">26</a>	9 of 9	WSW/42.3	82.8 / -9.00	CBM Elevators 195 Menten Place, Unit 6 Nepean ON K2H 9C1	GEN
<b>Generator No:</b>	ON6135785			<b>PO Box No:</b>	
<b>Status:</b>	Registered			<b>Country:</b>	Canada
<b>Approval Years:</b>	As of Jul 2020			<b>Choice of Contact:</b>	
<b>Contam. Facility:</b>				<b>Co Admin:</b>	
<b>MHSW Facility:</b>				<b>Phone No Admin:</b>	
<b>SIC Code:</b>					
<b>SIC Description:</b>					
<b><u>Detail(s)</u></b>					
<b>Waste Class:</b>		252 L			
<b>Waste Class Desc:</b>		Waste crankcase oils and lubricants			
<a href="#">27</a>	1 of 4	WSW/44.4	82.4 / -9.45	Parcel Laboratories Ltd 104-195 Stafford Road West Nepean ON	GEN
<b>Generator No:</b>	ON7325609			<b>PO Box No:</b>	
<b>Status:</b>				<b>Country:</b>	
<b>Approval Years:</b>	2009			<b>Choice of Contact:</b>	
<b>Contam. Facility:</b>				<b>Co Admin:</b>	
<b>MHSW Facility:</b>				<b>Phone No Admin:</b>	
<b>SIC Code:</b>	541380				
<b>SIC Description:</b>		Testing Laboratories			
<b><u>Detail(s)</u></b>					
<b>Waste Class:</b>		312			
<b>Waste Class Desc:</b>		PATHOLOGICAL WASTES			
<a href="#">27</a>	2 of 4	WSW/44.4	82.4 / -9.45	Parcel Laboratories Ltd 104-195 Stafford Road West Nepean ON	GEN
<b>Generator No:</b>	ON7325609			<b>PO Box No:</b>	
<b>Status:</b>				<b>Country:</b>	
<b>Approval Years:</b>	2010			<b>Choice of Contact:</b>	
<b>Contam. Facility:</b>				<b>Co Admin:</b>	
<b>MHSW Facility:</b>				<b>Phone No Admin:</b>	
<b>SIC Code:</b>	541380				

Map Key	Number of Records	Direction/ Distance (m)	Elev/Diff (m)	Site	DB
<b>SIC Description:</b>		Testing Laboratories			
<b><u>Detail(s)</u></b>					
<b>Waste Class:</b>		312			
<b>Waste Class Desc:</b>		PATHOLOGICAL WASTES			
<a href="#"><u>27</u></a>	3 of 4	WSW/44.4	82.4 / -9.45	Parcel Laboratories Ltd 104-195 Stafford Road West Nepean ON	GEN
<b>Generator No:</b>	ON7325609			<b>PO Box No:</b>	
<b>Status:</b>				<b>Country:</b>	
<b>Approval Years:</b>	2011			<b>Choice of Contact:</b>	
<b>Contam. Facility:</b>				<b>Co Admin:</b>	
<b>MHSW Facility:</b>				<b>Phone No Admin:</b>	
<b>SIC Code:</b>	541380				
<b>SIC Description:</b>	Testing Laboratories				
<b><u>Detail(s)</u></b>					
<b>Waste Class:</b>		312			
<b>Waste Class Desc:</b>		PATHOLOGICAL WASTES			
<a href="#"><u>27</u></a>	4 of 4	WSW/44.4	82.4 / -9.45	Parcel Laboratories Ltd 104-195 Stafford Road West Nepean ON	GEN
<b>Generator No:</b>	ON7325609			<b>PO Box No:</b>	
<b>Status:</b>				<b>Country:</b>	
<b>Approval Years:</b>	2012			<b>Choice of Contact:</b>	
<b>Contam. Facility:</b>				<b>Co Admin:</b>	
<b>MHSW Facility:</b>				<b>Phone No Admin:</b>	
<b>SIC Code:</b>	541380				
<b>SIC Description:</b>	Testing Laboratories				
<b><u>Detail(s)</u></b>					
<b>Waste Class:</b>		312			
<b>Waste Class Desc:</b>		PATHOLOGICAL WASTES			
<a href="#"><u>28</u></a>	1 of 3	SSW/44.7	80.8 / -11.01	28 Vanier Road<UNOFFICIAL> Ottawa ON	SPL
<b>Ref No:</b>	4007-8KGNP9			<b>Discharger Report:</b>	
<b>Site No:</b>				<b>Material Group:</b>	
<b>Incident Dt:</b>	8/6/2011			<b>Health/Env Conseq:</b>	
<b>Year:</b>				<b>Client Type:</b>	
<b>Incident Cause:</b>	Tank (Above Ground) Leak			<b>Sector Type:</b>	Other
<b>Incident Event:</b>				<b>Agency Involved:</b>	
<b>Contaminant Code:</b>	13			<b>Nearest Watercourse:</b>	
<b>Contaminant Name:</b>	FURNACE OIL			<b>Site Address:</b>	
<b>Contaminant Limit 1:</b>				<b>Site District Office:</b>	
<b>Contam Limit Freq 1:</b>				<b>Site Postal Code:</b>	
<b>Contaminant UN No 1:</b>				<b>Site Region:</b>	
<b>Environment Impact:</b>	Confirmed			<b>Site Municipality:</b>	Ottawa
<b>Nature of Impact:</b>	Soil Contamination			<b>Site Lot:</b>	
<b>Receiving Medium:</b>				<b>Site Conc:</b>	
<b>Receiving Env:</b>				<b>Northing:</b>	
<b>MOE Response:</b>	Referral to others			<b>Easting:</b>	
<b>Dt MOE Arvl on Scn:</b>				<b>Site Geo Ref Accu:</b>	



Map Key	Number of Records	Direction/ Distance (m)	Elev/Diff (m)	Site	DB
<b>MOE Reported Dt:</b> 8/6/2011 <b>Dt Document Closed:</b> 11/22/2011 <b>Incident Reason:</b> Spill <b>Site Name:</b> 28 Vanier Road<UNOFFICIAL> <b>Site County/District:</b> <b>Site Geo Ref Meth:</b> <b>Incident Summary:</b> TSSA: Furnace Oil Tank Leaking. Bells Corners Trailer Prk. <b>Contaminant Qty:</b>					
<a href="#">28</a>	2 of 3	SSW/44.7	80.8 / -11.01	28 Vanier Road, Ottawa ON	INC
<b>Incident No:</b> 641614 <b>Incident ID:</b> 2798326 <b>Instance No:</b> <b>Status Code:</b> Causal Analysis Complete <b>Attribute Category:</b> FS-Perform L1 Incident Insp <b>Context:</b> <b>Date of Occurrence:</b> 2011/08/06 00:00:00 <b>Time of Occurrence:</b> 10:00:00 <b>Incident Created On:</b> <b>Instance Creation Dt:</b> <b>Instance Install Dt:</b> <b>Occur Insp Start Date:</b> 2011/08/08 00:00:00 <b>Approx Quant Rel:</b> unknown <b>Tank Capacity:</b> <b>Fuels Occur Type:</b> Leak <b>Fuel Type Involved:</b> Fuel Oil <b>Enforcement Policy:</b> NULL <b>Prc Escalation Req:</b> NULL <b>Tank Material Type:</b> <b>Tank Storage Type:</b> <b>Tank Location Type:</b> <b>Pump Flow Rate Cap:</b> <b>Task No:</b> 3438225 <b>Notes:</b> <b>Drainage System:</b> Unknown <b>Sub Surface Contam.:</b> unknown <b>Aff Prop Use Water:</b> Unknown <b>Contam. Migrated:</b> Unknown <b>Contact Natural Env:</b> Yes <b>Incident Location:</b> 28 Vanier Road, Ottawa - Leak <b>Occurrence Narrative:</b> Fuel oil leak from AGT. <b>Operation Type Involved:</b> Private Dwelling <b>Item:</b> <b>Item Description:</b> <b>Device Installed Location:</b>					
<b>Any Health Impact:</b> No <b>Any Enviro Impact:</b> Unknown <b>Service Interrupted:</b> Unknown <b>Was Prop Damaged:</b> Unknown <b>Reside App. Type:</b> <b>Commer App. Type:</b> <b>Indus App. Type:</b> <b>Institut App. Type:</b> <b>Venting Type:</b> <b>Vent Conn Mater:</b> <b>Vent Chimney Mater:</b> <b>Pipeline Type:</b> <b>Pipeline Involved:</b> <b>Pipe Material:</b> <b>Depth Ground Cover:</b> <b>Regulator Location:</b> <b>Regulator Type:</b> <b>Operation Pressure:</b> <b>Liquid Prop Make:</b> <b>Liquid Prop Model:</b> <b>Liquid Prop Serial No:</b> <b>Liquid Prop Notes:</b> <b>Equipment Type:</b> <b>Equipment Model:</b> <b>Serial No:</b> <b>Cylinder Capacity:</b> <b>Cylinder Cap Units:</b> <b>Cylinder Mat Type:</b> <b>Near Body of Water:</b> No					
<a href="#">28</a>	3 of 3	SSW/44.7	80.8 / -11.01	Parkbridge Lifestyle Communities Inc. and 213861 Ontario Inc. 28 Vanier Street, Nepean Ottawa ON	SPL
<b>Ref No:</b> 2253-BBLUZP <b>Site No:</b> NA <b>Incident Dt:</b> 4/26/2019 <b>Year:</b> <b>Incident Cause:</b> <b>Incident Event:</b> Overflow/Surcharge <b>Contaminant Code:</b> 44 <b>Contaminant Name:</b> SEWAGE,RAW UNCHLORINATED <b>Contaminant Limit 1:</b>					
<b>Discharger Report:</b> <b>Material Group:</b> <b>Health/Env Conseq:</b> 2 - Minor Environment Corporation <b>Client Type:</b> Miscellaneous Communal <b>Sector Type:</b> <b>Agency Involved:</b> <b>Nearest Watercourse:</b> Ottawa River <b>Site Address:</b> 28 Vanier Street, Nepean <b>Site District Office:</b> Ottawa					

Map Key	Number of Records	Direction/ Distance (m)	Elev/Diff (m)	Site	DB
				<b>Site Postal Code:</b> <b>Site Region:</b> Eastern <b>Site Municipality:</b> Ottawa <b>Site Lot:</b> <b>Site Conc:</b> <b>Northing:</b> 5019513.55 <b>Easting:</b> 434880.38 <b>Site Geo Ref Accu:</b> <b>Site Map Datum:</b> <b>SAC Action Class:</b> Watercourse Spills <b>Source Type:</b> Sewer (Private or Municipal)	
				<b>Contam Limit Freq 1:</b> <b>Contaminant UN No 1:</b> n/a <b>Environment Impact:</b> <b>Nature of Impact:</b> <b>Receiving Medium:</b> <b>Receiving Env:</b> Land <b>MOE Response:</b> No <b>Dt MOE Arvl on Scn:</b> <b>MOE Reported Dt:</b> 4/26/2019 <b>Dt Document Closed:</b> 4/29/2019 <b>Incident Reason:</b> Unknown / N/A <b>Site Name:</b> Parkbridge Lifestyles Communities - lift station spill<UNOFFICIAL> <b>Site County/District:</b> <b>Site Geo Ref Meth:</b> <b>Incident Summary:</b> Parkbridge LS: spilling possibly due to pump failure - Vanier Rd. <b>Contaminant Qty:</b> 1 n/a	
<a href="#">29</a>	1 of 2	WSW/45.5	81.0 / -10.86	<b>S. 21</b> <b>72 Vanier Rd, Nepean</b> <b>Ottawa ON</b>	<b>SPL</b>
				<b>Ref No:</b> 6808-5S7LVZ <b>Site No:</b> <b>Incident Dt:</b> 10/10/2003 <b>Year:</b> <b>Incident Cause:</b> Tank (Above Ground) Leak <b>Incident Event:</b> <b>Contaminant Code:</b> 13 <b>Contaminant Name:</b> FURNACE OIL <b>Contaminant Limit 1:</b> <b>Contam Limit Freq 1:</b> <b>Contaminant UN No 1:</b> <b>Environment Impact:</b> Not Anticipated <b>Nature of Impact:</b> Soil Contamination <b>Receiving Medium:</b> Land <b>Receiving Env:</b> <b>MOE Response:</b> <b>Dt MOE Arvl on Scn:</b> <b>MOE Reported Dt:</b> 10/10/2003 <b>Dt Document Closed:</b> <b>Incident Reason:</b> <b>Site Name:</b> FURNACE OIL TANK LEAK AT PRIVATE TRAILER<UNOFFICIAL> <b>Site County/District:</b> <b>Site Geo Ref Meth:</b> <b>Incident Summary:</b> Fuel Oil Spill - 72 Vanier Rd, Nepean <b>Contaminant Qty:</b> 900 L	
<a href="#">29</a>	2 of 2	WSW/45.5	81.0 / -10.86	<b>72 Vanier Rd</b> <b>Ottawa ON</b>	<b>SPL</b>
				<b>Ref No:</b> 5483-68JTVQ <b>Site No:</b> <b>Incident Dt:</b> 12/30/2004 <b>Year:</b> <b>Incident Cause:</b> Valve / Fitting Leak Or Failure <b>Incident Event:</b> <b>Contaminant Code:</b> <b>Contaminant Name:</b> FURNACE OIL <b>Contaminant Limit 1:</b> <b>Contam Limit Freq 1:</b> <b>Contaminant UN No 1:</b> <b>Environment Impact:</b> Possible	
				<b>Discharger Report:</b> 0 <b>Material Group:</b> Oil <b>Health/Env Conseq:</b> <b>Client Type:</b> <b>Sector Type:</b> Other Motor Vehicle <b>Agency Involved:</b> <b>Nearest Watercourse:</b> <b>Site Address:</b> <b>Site District Office:</b> Ottawa <b>Site Postal Code:</b> <b>Site Region:</b> <b>Site Municipality:</b> Ottawa	

Map Key	Number of Records	Direction/ Distance (m)	Elev/Diff (m)	Site	DB
<b>Nature of Impact:</b> Soil Contamination <b>Receiving Medium:</b> Land <b>Receiving Env:</b> <b>MOE Response:</b> <b>Dt MOE Arvl on Scn:</b> <b>MOE Reported Dt:</b> 1/11/2005 <b>Dt Document Closed:</b> <b>Incident Reason:</b> Unknown - Reason not determined <b>Site Name:</b> Lawrance Beck - Private Resident Mobile Home<UNOFFICIAL> <b>Site County/District:</b> <b>Site Geo Ref Meth:</b> <b>Incident Summary:</b> Ottawa Mobile Home: 393 L to soil-investigating <b>Contaminant Qty:</b>					
<a href="#">30</a>	1 of 1	SE/46.1	90.9 / -0.95	Superior Propane<UNOFFICIAL> 20 Empire Street, Bellwood Community Park, Nepean Ottawa ON	SPL
<b>Ref No:</b> 1481-9E2VLB <b>Site No:</b> <b>Incident Dt:</b> 2013/12/03 <b>Year:</b> <b>Incident Cause:</b> Leak/Break <b>Incident Event:</b> <b>Contaminant Code:</b> 36 <b>Contaminant Name:</b> PROPANE VAPOUR <b>Contaminant Limit 1:</b> <b>Contam Limit Freq 1:</b> <b>Contaminant UN No 1:</b> <b>Environment Impact:</b> Confirmed <b>Nature of Impact:</b> Air Pollution <b>Receiving Medium:</b> <b>Receiving Env:</b> <b>MOE Response:</b> Referral to others <b>Dt MOE Arvl on Scn:</b> <b>MOE Reported Dt:</b> 2013/12/03 <b>Dt Document Closed:</b> <b>Incident Reason:</b> Material Failure - Poor Design/Substandard Material <b>Site Name:</b> Residential Property<UNOFFICIAL> <b>Site County/District:</b> <b>Site Geo Ref Meth:</b> <b>Incident Summary:</b> Superior Propane, leaking tank, repaired <b>Contaminant Qty:</b> 0 other - see incident description					
<b>Discharger Report:</b> <b>Material Group:</b> <b>Health/Env Conseq:</b> <b>Client Type:</b> <b>Sector Type:</b> Tank - Above Ground <b>Agency Involved:</b> <b>Nearest Watercourse:</b> <b>Site Address:</b> 20 Empire Street, Bellwood Community Park, Nepean <b>Site District Office:</b> <b>Site Postal Code:</b> <b>Site Region:</b> <b>Site Municipality:</b> Ottawa <b>Site Lot:</b> <b>Site Conc:</b> <b>Northing:</b> <b>Easting:</b> <b>Site Geo Ref Accu:</b> <b>Site Map Datum:</b> <b>SAC Action Class:</b> TTSA - Fuel Safety Branch - Hydrocarbon Fuel Release/Spill <b>Source Type:</b>					
<a href="#">31</a>	1 of 1	S/52.5	85.8 / -6.02	S.21 RESIDENCE AT 19 PACIFIC AVE. <UNOFFICIAL> Ottawa ON	SPL
<b>Ref No:</b> 6572-644VEP <b>Site No:</b> <b>Incident Dt:</b> 8/22/2004 <b>Year:</b> <b>Incident Cause:</b> Container Leak (Fuel Tank Barrels) <b>Incident Event:</b> <b>Contaminant Code:</b> 13 <b>Contaminant Name:</b> FURNACE OIL <b>Contaminant Limit 1:</b> <b>Contam Limit Freq 1:</b>					
<b>Discharger Report:</b> <b>Material Group:</b> Oil <b>Health/Env Conseq:</b> <b>Client Type:</b> <b>Sector Type:</b> <b>Agency Involved:</b> <b>Nearest Watercourse:</b> <b>Site Address:</b> <b>Site District Office:</b> Ottawa <b>Site Postal Code:</b>					

Map Key	Number of Records	Direction/ Distance (m)	Elev/Diff (m)	Site	DB
<b>Contaminant UN No 1:</b> <b>Environment Impact:</b> Not Anticipated <b>Nature of Impact:</b> <b>Receiving Medium:</b> Land <b>Receiving Env:</b> <b>MOE Response:</b> <b>Dt MOE Arvl on Scn:</b> <b>MOE Reported Dt:</b> 8/22/2004 <b>Dt Document Closed:</b> <b>Incident Reason:</b> Equipment Failure <b>Site Name:</b> RESIDENCE AT 19 PACIFIC AVE. <UNOFFICIAL> <b>Site County/District:</b> <b>Site Geo Ref Meth:</b> <b>Incident Summary:</b> Residence - <45 L furnace oil to ground. <b>Contaminant Qty:</b> 45 L				<b>Site Region:</b> Eastern <b>Site Municipality:</b> Ottawa <b>Site Lot:</b> <b>Site Conc:</b> <b>Northing:</b> <b>Easting:</b> <b>Site Geo Ref Accu:</b> <b>Site Map Datum:</b> <b>SAC Action Class:</b> <b>Source Type:</b>	
<a href="#">32</a>	1 of 1	WSW/52.9	79.8 / -11.99	72 Vanier Road Bells Corners ON	EHS
<b>Order No:</b> 20060224009 <b>Status:</b> C <b>Report Type:</b> Custom Report <b>Report Date:</b> 2/27/2006 <b>Date Received:</b> 2/24/2006 <b>Previous Site Name:</b> <b>Lot/Building Size:</b> <b>Additional Info Ordered:</b>				<b>Nearest Intersection:</b> <b>Municipality:</b> <b>Client Prov/State:</b> ON <b>Search Radius (km):</b> 0.25 <b>X:</b> -75.83273 <b>Y:</b> 45.32729	
<a href="#">33</a>	1 of 1	WSW/69.7	79.3 / -12.47	PRIVATE RESIDENCE 40 VANIER RD TRAILER PARK FURNACE OIL TANK NEPEAN CITY ON K2H 7P5	SPL
<b>Ref No:</b> 79772 <b>Site No:</b> <b>Incident Dt:</b> // <b>Year:</b> <b>Incident Cause:</b> ABOVE-GROUND TANK LEAK <b>Incident Event:</b> <b>Contaminant Code:</b> <b>Contaminant Name:</b> <b>Contaminant Limit 1:</b> <b>Contam Limit Freq 1:</b> <b>Contaminant UN No 1:</b> <b>Environment Impact:</b> CONFIRMED <b>Nature of Impact:</b> Soil contamination <b>Receiving Medium:</b> LAND <b>Receiving Env:</b> <b>MOE Response:</b> <b>Dt MOE Arvl on Scn:</b> <b>MOE Reported Dt:</b> 12/10/1992 <b>Dt Document Closed:</b> <b>Incident Reason:</b> CORROSION <b>Site Name:</b> <b>Site County/District:</b> <b>Site Geo Ref Meth:</b> <b>Incident Summary:</b> PRIVATE RESIDENCE - FURNACE OIL TO GROUND FROM LEAKING TANK <b>Contaminant Qty:</b>				<b>Discharger Report:</b> <b>Material Group:</b> <b>Health/Env Conseq:</b> <b>Client Type:</b> <b>Sector Type:</b> <b>Agency Involved:</b> <b>Nearest Watercourse:</b> <b>Site Address:</b> <b>Site District Office:</b> <b>Site Postal Code:</b> <b>Site Region:</b> <b>Site Municipality:</b> 20104 <b>Site Lot:</b> <b>Site Conc:</b> <b>Northing:</b> <b>Easting:</b> MCCR <b>Site Geo Ref Accu:</b> <b>Site Map Datum:</b> <b>SAC Action Class:</b> <b>Source Type:</b>	

Map Key	Number of Records	Direction/ Distance (m)	Elev/Diff (m)	Site	DB
<a href="#">34</a>	1 of 1	WSW/70.9	82.5 / -9.31	195-215 Stafford Rd W Ottawa ON	EHS
<b>Order No:</b>	20070918005			<b>Nearest Intersection:</b>	
<b>Status:</b>	C			<b>Municipality:</b>	
<b>Report Type:</b>	CAN - Custom Report			<b>Client Prov/State:</b>	
<b>Report Date:</b>	9/26/2007			<b>Search Radius (km):</b>	0.25
<b>Date Received:</b>	9/18/2007			<b>X:</b>	-75.833526
<b>Previous Site Name:</b>				<b>Y:</b>	45.326854
<b>Lot/Building Size:</b>					
<b>Additional Info Ordered:</b>	Fire Insur. Maps And /or Site Plans				
<a href="#">35</a>	1 of 1	SSE/71.3	88.5 / -3.30	7 Dell ave, Trailor Park Ottawa ON	SPL
<b>Ref No:</b>	7732-7X4LZV			<b>Discharger Report:</b>	
<b>Site No:</b>				<b>Material Group:</b>	
<b>Incident Dt:</b>				<b>Health/Env Conseq:</b>	
<b>Year:</b>				<b>Client Type:</b>	
<b>Incident Cause:</b>	Pipe Or Hose Leak			<b>Sector Type:</b>	Other
<b>Incident Event:</b>				<b>Agency Involved:</b>	
<b>Contaminant Code:</b>	13			<b>Nearest Watercourse:</b>	
<b>Contaminant Name:</b>	FURNACE OIL			<b>Site Address:</b>	
<b>Contaminant Limit 1:</b>				<b>Site District Office:</b>	
<b>Contam Limit Freq 1:</b>				<b>Site Postal Code:</b>	
<b>Contaminant UN No 1:</b>				<b>Site Region:</b>	
<b>Environment Impact:</b>	Not Anticipated			<b>Site Municipality:</b>	
<b>Nature of Impact:</b>	Soil Contamination			<b>Site Lot:</b>	
<b>Receiving Medium:</b>				<b>Site Conc:</b>	
<b>Receiving Env:</b>				<b>Northing:</b>	
<b>MOE Response:</b>	No Field Response			<b>Easting:</b>	
<b>Dt MOE Arvl on Scn:</b>				<b>Site Geo Ref Accu:</b>	
<b>MOE Reported Dt:</b>	10/23/2009			<b>Site Map Datum:</b>	
<b>Dt Document Closed:</b>	11/10/2009			<b>SAC Action Class:</b>	Land Spills
<b>Incident Reason:</b>	Equipment Failure - Malfunction of system components			<b>Source Type:</b>	
<b>Site Name:</b>	Bellwood Trailor Park <UNOFFICIAL>				
<b>Site County/District:</b>					
<b>Site Geo Ref Meth:</b>					
<b>Incident Summary:</b>	Bruce Fuels: 20 L Furnace oil grnd				
<b>Contaminant Qty:</b>	20 L				
<a href="#">36</a>	1 of 1	WSW/73.4	82.5 / -9.31	195 Menton Place Ottawa ON K2H8V8	EHS
<b>Order No:</b>	20170531035			<b>Nearest Intersection:</b>	
<b>Status:</b>	C			<b>Municipality:</b>	
<b>Report Type:</b>	Standard Report			<b>Client Prov/State:</b>	ON
<b>Report Date:</b>	05-JUN-17			<b>Search Radius (km):</b>	.25
<b>Date Received:</b>	31-MAY-17			<b>X:</b>	-75.833488
<b>Previous Site Name:</b>				<b>Y:</b>	45.326834
<b>Lot/Building Size:</b>					
<b>Additional Info Ordered:</b>	Fire Insur. Maps and/or Site Plans				
<a href="#">37</a>	1 of 1	WSW/79.0	80.9 / -10.95	PRIVATE OWNER BEL MEWS TRAILER PARK 51 VANIER ST STORAGE TANK/BARREL NEPEAN CITY ON K2H 7P6	SPL
<b>Ref No:</b>	69433			<b>Discharger Report:</b>	
<b>Site No:</b>				<b>Material Group:</b>	

Map Key	Number of Records	Direction/ Distance (m)	Elev/Diff (m)	Site	DB
<b>Incident Dt:</b>	//			<b>Health/Env Conseq:</b>	
<b>Year:</b>				<b>Client Type:</b>	
<b>Incident Cause:</b>	ABOVE-GROUND TANK LEAK			<b>Sector Type:</b>	
<b>Incident Event:</b>				<b>Agency Involved:</b>	
<b>Contaminant Code:</b>				<b>Nearest Watercourse:</b>	
<b>Contaminant Name:</b>				<b>Site Address:</b>	
<b>Contaminant Limit 1:</b>				<b>Site District Office:</b>	
<b>Contam Limit Freq 1:</b>				<b>Site Postal Code:</b>	
<b>Contaminant UN No 1:</b>				<b>Site Region:</b>	
<b>Environment Impact:</b>	POSSIBLE			<b>Site Municipality:</b>	20104
<b>Nature of Impact:</b>	Soil Contamination			<b>Site Lot:</b>	
<b>Receiving Medium:</b>	LAND			<b>Site Conc:</b>	
<b>Receiving Env:</b>				<b>Northing:</b>	
<b>MOE Response:</b>				<b>Easting:</b>	MOE
<b>Dt MOE Arvl on Scn:</b>				<b>Site Geo Ref Accu:</b>	
<b>MOE Reported Dt:</b>	4/20/1992			<b>Site Map Datum:</b>	
<b>Dt Document Closed:</b>				<b>SAC Action Class:</b>	
<b>Incident Reason:</b>	UNKNOWN			<b>Source Type:</b>	
<b>Site Name:</b>					
<b>Site County/District:</b>					
<b>Site Geo Ref Meth:</b>					
<b>Incident Summary:</b>	PRIVATE OWNER -SMALL FURNACE OIL LEAK TO GR'NDAT BEL MEWS TRAILER PARK.				
<b>Contaminant Qty:</b>					

<a href="#">38</a>	1 of 1	WSW/79.8	79.9 / -11.95	30 Vanier Road, Ottawa ON	INC
<b>Incident No:</b>	576138			<b>Any Health Impact:</b>	No
<b>Incident ID:</b>	2732668			<b>Any Enviro Impact:</b>	Yes
<b>Instance No:</b>				<b>Service Interrupted:</b>	Yes
<b>Status Code:</b>	Causal Analysis Complete			<b>Was Prop Damaged:</b>	Yes
<b>Attribute Category:</b>	FS-Perform L1 Incident Insp			<b>Reside App. Type:</b>	
<b>Context:</b>				<b>Commer App. Type:</b>	
<b>Date of Occurrence:</b>	2011/04/10 00:00:00			<b>Indus App. Type:</b>	
<b>Time of Occurrence:</b>	NULL			<b>Institut App. Type:</b>	
<b>Incident Created On:</b>				<b>Venting Type:</b>	
<b>Instance Creation Dt:</b>				<b>Vent Conn Mater:</b>	
<b>Instance Install Dt:</b>				<b>Vent Chimney Mater:</b>	
<b>Occur Insp Start Date:</b>	2011/04/11 00:00:00			<b>Pipeline Type:</b>	
<b>Approx Quant Rel:</b>	unknown			<b>Pipeline Involved:</b>	
<b>Tank Capacity:</b>				<b>Pipe Material:</b>	
<b>Fuels Occur Type:</b>	Leak			<b>Depth Ground Cover:</b>	
<b>Fuel Type Involved:</b>	Fuel Oil			<b>Regulator Location:</b>	
<b>Enforcement Policy:</b>	NULL			<b>Regulator Type:</b>	
<b>Prc Escalation Req:</b>	NULL			<b>Operation Pressure:</b>	
<b>Tank Material Type:</b>				<b>Liquid Prop Make:</b>	
<b>Tank Storage Type:</b>				<b>Liquid Prop Model:</b>	
<b>Tank Location Type:</b>				<b>Liquid Prop Serial No:</b>	
<b>Pump Flow Rate Cap:</b>				<b>Liquid Prop Notes:</b>	
<b>Task No:</b>	3306779			<b>Equipment Type:</b>	
<b>Notes:</b>				<b>Equipment Model:</b>	
<b>Drainage System:</b>	Unknown			<b>Serial No:</b>	
<b>Sub Surface Contam.:</b>				<b>Cylinder Capacity:</b>	
<b>Aff Prop Use Water:</b>	No			<b>Cylinder Cap Units:</b>	
<b>Contam. Migrated:</b>	Unknown			<b>Cylinder Mat Type:</b>	
<b>Contact Natural Env:</b>	Yes			<b>Near Body of Water:</b>	Yes
<b>Incident Location:</b>	30 Vanier Road, Ottawa - Leak				
<b>Occurrence Narrative:</b>	NULL				
<b>Operation Type Involved:</b>	Private Dwelling				
<b>Item:</b>					
<b>Item Description:</b>					
<b>Device Installed Location:</b>					



Map Key	Number of Records	Direction/ Distance (m)	Elev/Diff (m)	Site	DB
<a href="#">39</a>	1 of 1	SSW/80.6	83.6 / -8.17	29 Vanier Road NEPEAN ON K2H 7P6	HINC
<b>External File Num:</b>		FS INC 0611-03962			
<b>Fuel Occurrence Type:</b>		Leak			
<b>Date of Occurrence:</b>		11/11/2006			
<b>Fuel Type Involved:</b>		Fuel Oil			
<b>Status Desc:</b>		Completed - Causal Analysis(End)			
<b>Job Type Desc:</b>		Incident/Near-Miss Occurrence (FS)			
<b>Oper. Type Involved:</b>		Private Dwelling			
<b>Service Interruptions:</b>		No			
<b>Property Damage:</b>		Yes			
<b>Fuel Life Cycle Stage:</b>		Utilization			
<b>Root Cause:</b>		Root Cause: Equipment/Material/Component:Yes Procedures:No Maintenance:No Design:No Training:No Management:No Human Factors:No			
<b>Reported Details:</b>					
<b>Fuel Category:</b>		Liquid Fuel			
<b>Occurrence Type:</b>		Incident			
<b>Affiliation:</b>		Industry Stakeholder (Licensee/Registration/Certificate Holder, Facility Owner, etc.)			
<b>County Name:</b>		Ottawa			
<b>Approx. Quant. Rel:</b>		100			
<b>Nearby body of water:</b>		No			
<b>Enter Drainage Syst.:</b>		No			
<b>Approx. Quant. Unit:</b>		Liters			
<b>Environmental Impact:</b>					
<a href="#">40</a>	1 of 2	ESE/85.5	89.9 / -1.95	15 EASTGATE AVENUE, NEPEAN, OTTAWA ON	INC
<b>Incident No:</b>		966892		<b>Any Health Impact:</b> No	
<b>Incident ID:</b>		3125040		<b>Any Enviro Impact:</b> Yes	
<b>Instance No:</b>				<b>Service Interrupted:</b> Yes	
<b>Status Code:</b>		Causal Analysis Complete		<b>Was Prop Damaged:</b> Yes	
<b>Attribute Category:</b>		FS-Perform L1 Incident Insp		<b>Reside App. Type:</b>	
<b>Context:</b>				<b>Commer App. Type:</b>	
<b>Date of Occurrence:</b>		2012/12/13 00:00:00		<b>Indus App. Type:</b>	
<b>Time of Occurrence:</b>		NULL		<b>Institut App. Type:</b>	
<b>Incident Created On:</b>				<b>Venting Type:</b>	
<b>Instance Creation Dt:</b>				<b>Vent Conn Mater:</b>	
<b>Instance Install Dt:</b>				<b>Vent Chimney Mater:</b>	
<b>Occur Insp Start Date:</b>		2012/12/13 00:00:00		<b>Pipeline Type:</b>	
<b>Approx Quant Rel:</b>		unknown		<b>Pipeline Involved:</b>	
<b>Tank Capacity:</b>				<b>Pipe Material:</b>	
<b>Fuels Occur Type:</b>		Leak		<b>Depth Ground Cover:</b>	
<b>Fuel Type Involved:</b>		Fuel Oil		<b>Regulator Location:</b>	
<b>Enforcement Policy:</b>		NULL		<b>Regulator Type:</b>	
<b>Prc Escalation Req:</b>		NULL		<b>Operation Pressure:</b>	
<b>Tank Material Type:</b>				<b>Liquid Prop Make:</b>	
<b>Tank Storage Type:</b>				<b>Liquid Prop Model:</b>	
<b>Tank Location Type:</b>				<b>Liquid Prop Serial No:</b>	
<b>Pump Flow Rate Cap:</b>				<b>Liquid Prop Notes:</b>	
<b>Task No:</b>		4211982		<b>Equipment Type:</b>	
<b>Notes:</b>				<b>Equipment Model:</b>	
<b>Drainage System:</b>		Unknown		<b>Serial No:</b>	
<b>Sub Surface Contam.:</b>				<b>Cylinder Capacity:</b>	
<b>Aff Prop Use Water:</b>		No		<b>Cylinder Cap Units:</b>	
<b>Contam. Migrated:</b>		Unknown		<b>Cylinder Mat Type:</b>	
<b>Contact Natural Env:</b>		Yes		<b>Near Body of Water:</b> No	
<b>Incident Location:</b>		15 EASTGATE AVENUE, NEPEAN, OTTAWA - LEAK			
<b>Occurrence Narrative:</b>		Outdoor fuel tank leaking from bottom. External corrosion noted and reg;ar maintenance was proven.			
<b>Operation Type Involved:</b>		Private Dwelling			
<b>Item:</b>					
<b>Item Description:</b>					

Map Key	Number of Records	Direction/ Distance (m)	Elev/Diff (m)	Site	DB
<i>Device Installed Location:</i>					
<a href="#">40</a>	2 of 2	ESE/85.5	89.9 / -1.95	15 Eastgate Avenue, Nepean Ottawa ON	SPL
<b>Ref No:</b>	0687-92XLW5			<b>Discharger Report:</b>	
<b>Site No:</b>				<b>Material Group:</b>	
<b>Incident Dt:</b>	12-DEC-12			<b>Health/Env Conseq:</b>	
<b>Year:</b>				<b>Client Type:</b>	
<b>Incident Cause:</b>	Leak/Break			<b>Sector Type:</b>	Tank - Above Ground
<b>Incident Event:</b>				<b>Agency Involved:</b>	
<b>Contaminant Code:</b>	13			<b>Nearest Watercourse:</b>	
<b>Contaminant Name:</b>	FUEL OIL			<b>Site Address:</b>	15 Eastgate Avenue, Nepean
<b>Contaminant Limit 1:</b>				<b>Site District Office:</b>	
<b>Contam Limit Freq 1:</b>				<b>Site Postal Code:</b>	
<b>Contaminant UN No 1:</b>				<b>Site Region:</b>	
<b>Environment Impact:</b>	Not Anticipated			<b>Site Municipality:</b>	Ottawa
<b>Nature of Impact:</b>	Other Impact(s); Soil Contamination			<b>Site Lot:</b>	
<b>Receiving Medium:</b>				<b>Site Conc:</b>	
<b>Receiving Env:</b>				<b>Nothing:</b>	
<b>MOE Response:</b>	No Field Response			<b>Easting:</b>	
<b>Dt MOE Arvl on Scn:</b>				<b>Site Geo Ref Accu:</b>	
<b>MOE Reported Dt:</b>	13-DEC-12			<b>Site Map Datum:</b>	
<b>Dt Document Closed:</b>				<b>SAC Action Class:</b>	TSSA - Fuel Safety Branch - Hydrocarbon Fuel Release/Spill
<b>Incident Reason:</b>	Unknown / N/A			<b>Source Type:</b>	
<b>Site Name:</b>	Residence<UNOFFICIAL>				
<b>Site County/District:</b>					
<b>Site Geo Ref Meth:</b>					
<b>Incident Summary:</b>	TSSA: AST leak, 8L to pad				
<b>Contaminant Qty:</b>	8 L				
<a href="#">41</a>	1 of 1	WSW/85.7	80.6 / -11.22	PRIVATE RESIDENCE 61 VANIER FURNACE OIL TANK NEPEAN CITY ON K2H 7P6	SPL
<b>Ref No:</b>	96703			<b>Discharger Report:</b>	
<b>Site No:</b>				<b>Material Group:</b>	
<b>Incident Dt:</b>	2/22/1994			<b>Health/Env Conseq:</b>	
<b>Year:</b>				<b>Client Type:</b>	
<b>Incident Cause:</b>	PIPE/HOSE LEAK			<b>Sector Type:</b>	
<b>Incident Event:</b>				<b>Agency Involved:</b>	
<b>Contaminant Code:</b>				<b>Nearest Watercourse:</b>	
<b>Contaminant Name:</b>				<b>Site Address:</b>	
<b>Contaminant Limit 1:</b>				<b>Site District Office:</b>	
<b>Contam Limit Freq 1:</b>				<b>Site Postal Code:</b>	
<b>Contaminant UN No 1:</b>				<b>Site Region:</b>	
<b>Environment Impact:</b>	POSSIBLE			<b>Site Municipality:</b>	20104
<b>Nature of Impact:</b>	Soil contamination			<b>Site Lot:</b>	
<b>Receiving Medium:</b>	LAND			<b>Site Conc:</b>	
<b>Receiving Env:</b>				<b>Nothing:</b>	
<b>MOE Response:</b>				<b>Easting:</b>	
<b>Dt MOE Arvl on Scn:</b>				<b>Site Geo Ref Accu:</b>	
<b>MOE Reported Dt:</b>	2/22/1994			<b>Site Map Datum:</b>	
<b>Dt Document Closed:</b>				<b>SAC Action Class:</b>	
<b>Incident Reason:</b>	EQUIPMENT FAILURE			<b>Source Type:</b>	
<b>Site Name:</b>					
<b>Site County/District:</b>					
<b>Site Geo Ref Meth:</b>					
<b>Incident Summary:</b>	PRIVATE RESIDENCE-100 L FURNACE OIL TO FROZEN GRND,CLEANUP ONGOING.				
<b>Contaminant Qty:</b>					

Map Key	Number of Records	Direction/ Distance (m)	Elev/Diff (m)	Site	DB
<a href="#">42</a>	1 of 2	WSW/88.6	80.6 / -11.22	Section 21(1)(f) 63 Vanier Road Ottawa ON K2H 7P6	SPL
<b>Ref No:</b>	2618-89DMDY			<b>Discharger Report:</b>	
<b>Site No:</b>				<b>Material Group:</b>	
<b>Incident Dt:</b>				<b>Health/Env Conseq:</b>	
<b>Year:</b>				<b>Client Type:</b>	
<b>Incident Cause:</b>	Tank (Above Ground) Leak			<b>Sector Type:</b>	Other
<b>Incident Event:</b>				<b>Agency Involved:</b>	
<b>Contaminant Code:</b>	13			<b>Nearest Watercourse:</b>	
<b>Contaminant Name:</b>	FURNACE OIL			<b>Site Address:</b>	
<b>Contaminant Limit 1:</b>				<b>Site District Office:</b>	
<b>Contam Limit Freq 1:</b>				<b>Site Postal Code:</b>	
<b>Contaminant UN No 1:</b>				<b>Site Region:</b>	
<b>Environment Impact:</b>	Not Anticipated			<b>Site Municipality:</b>	
<b>Nature of Impact:</b>				<b>Site Lot:</b>	
<b>Receiving Medium:</b>				<b>Site Conc:</b>	
<b>Receiving Env:</b>				<b>Northing:</b>	5019660
<b>MOE Response:</b>	No Field Response			<b>Easting:</b>	434743
<b>Dt MOE Arvl on Scn:</b>				<b>Site Geo Ref Accu:</b>	
<b>MOE Reported Dt:</b>	9/17/2010			<b>Site Map Datum:</b>	
<b>Dt Document Closed:</b>	10/21/2010			<b>SAC Action Class:</b>	TSSA - Fuel Safety Branch
<b>Incident Reason:</b>	Corrosion - All forms of internal/external corrosion			<b>Source Type:</b>	
<b>Site Name:</b>	Private Residence<UNOFFICIAL>				
<b>Site County/District:</b>					
<b>Site Geo Ref Meth:</b>					
<b>Incident Summary:</b>	TSSA-FSB: leaking tank, furnace oil to grnd, 63 Vanier Rd				
<b>Contaminant Qty:</b>	other - see incident description				
<a href="#">42</a>	2 of 2	WSW/88.6	80.6 / -11.22	63 Vanier Road, Ottawa ON	INC
<b>Incident No:</b>	456090			<b>Any Health Impact:</b>	No
<b>Incident ID:</b>	2607940			<b>Any Enviro Impact:</b>	Yes
<b>Instance No:</b>				<b>Service Interrupted:</b>	Yes
<b>Status Code:</b>	Causal Analysis Complete			<b>Was Prop Damaged:</b>	Yes
<b>Attribute Category:</b>	FS-Perform L1 Incident Insp			<b>Reside App. Type:</b>	
<b>Context:</b>				<b>Commer App. Type:</b>	
<b>Date of Occurrence:</b>	2010/09/17 00:00:00			<b>Indus App. Type:</b>	
<b>Time of Occurrence:</b>	NULL			<b>Institut App. Type:</b>	
<b>Incident Created On:</b>				<b>Venting Type:</b>	
<b>Instance Creation Dt:</b>				<b>Vent Conn Mater:</b>	
<b>Instance Install Dt:</b>				<b>Vent Chimney Mater:</b>	
<b>Occur Insp Start Date:</b>	2010/09/17 00:00:00			<b>Pipeline Type:</b>	
<b>Approx Quant Rel:</b>	unknown			<b>Pipeline Involved:</b>	
<b>Tank Capacity:</b>				<b>Pipe Material:</b>	
<b>Fuels Occur Type:</b>	Leak			<b>Depth Ground Cover:</b>	
<b>Fuel Type Involved:</b>	Fuel Oil			<b>Regulator Location:</b>	
<b>Enforcement Policy:</b>	NULL			<b>Regulator Type:</b>	
<b>Prc Escalation Req:</b>	NULL			<b>Operation Pressure:</b>	
<b>Tank Material Type:</b>				<b>Liquid Prop Make:</b>	
<b>Tank Storage Type:</b>				<b>Liquid Prop Model:</b>	
<b>Tank Location Type:</b>				<b>Liquid Prop Serial No:</b>	
<b>Pump Flow Rate Cap:</b>				<b>Liquid Prop Notes:</b>	
<b>Task No:</b>	3062760			<b>Equipment Type:</b>	
<b>Notes:</b>				<b>Equipment Model:</b>	
<b>Drainage System:</b>	Unknown			<b>Serial No:</b>	
<b>Sub Surface Contam.:</b>	unknown			<b>Cylinder Capacity:</b>	
<b>Aff Prop Use Water:</b>	No			<b>Cylinder Cap Units:</b>	
<b>Contam. Migrated:</b>	Unknown			<b>Cylinder Mat Type:</b>	

Map Key	Number of Records	Direction/ Distance (m)	Elev/Diff (m)	Site	DB
<b>Contact Natural Env:</b>	Yes			<b>Near Body of Water:</b>	No
<b>Incident Location:</b>		63 Vanier Road, Ottawa - Leak			
<b>Occurrence Narrative:</b>		NULL			
<b>Operation Type Involved:</b>		Private Dwelling			
<b>Item:</b>					
<b>Item Description:</b>					
<b>Device Installed Location:</b>					

<a href="#">43</a>	1 of 1	WSW/97.7	80.9 / -10.95	<b>PRIVATE RESIDENCE 53 VANIER RD, OTTAWA FURNACE OIL TANK OTTAWA CITY ON K2H 7P6</b>	<b>SPL</b>
<b>Ref No:</b>	206673			<b>Discharger Report:</b>	
<b>Site No:</b>				<b>Material Group:</b>	
<b>Incident Dt:</b>	7/23/2001			<b>Health/Env Conseq:</b>	
<b>Year:</b>				<b>Client Type:</b>	
<b>Incident Cause:</b>	ABOVE-GROUND TANK LEAK			<b>Sector Type:</b>	
<b>Incident Event:</b>				<b>Agency Involved:</b>	
<b>Contaminant Code:</b>				<b>Nearest Watercourse:</b>	
<b>Contaminant Name:</b>				<b>Site Address:</b>	
<b>Contaminant Limit 1:</b>				<b>Site District Office:</b>	
<b>Contam Limit Freq 1:</b>				<b>Site Postal Code:</b>	
<b>Contaminant UN No 1:</b>				<b>Site Region:</b>	
<b>Environment Impact:</b>	Possible			<b>Site Municipality:</b>	20107
<b>Nature of Impact:</b>	Soil contamination			<b>Site Lot:</b>	
<b>Receiving Medium:</b>	Land			<b>Site Conc:</b>	
<b>Receiving Env:</b>				<b>Northing:</b>	
<b>MOE Response:</b>				<b>Easting:</b>	
<b>Dt MOE Arvl on Scn:</b>				<b>Site Geo Ref Accu:</b>	
<b>MOE Reported Dt:</b>	7/23/2001			<b>Site Map Datum:</b>	
<b>Dt Document Closed:</b>				<b>SAC Action Class:</b>	
<b>Incident Reason:</b>	UNKNOWN			<b>Source Type:</b>	
<b>Site Name:</b>					
<b>Site County/District:</b>					
<b>Site Geo Ref Meth:</b>					
<b>Incident Summary:</b>	PRIVATE RESIDENT: 4.5L FURNACE OIL TO GROUND FROM TANK.				
<b>Contaminant Qty:</b>					

<a href="#">44</a>	1 of 1	SE/98.5	89.9 / -1.95	<b>PRIVATE OWNER 12 REDFERN STORAGE TANK/BARREL NEPEAN CITY ON K2H 7R8</b>	<b>SPL</b>
<b>Ref No:</b>	88686			<b>Discharger Report:</b>	
<b>Site No:</b>				<b>Material Group:</b>	
<b>Incident Dt:</b>	//			<b>Health/Env Conseq:</b>	
<b>Year:</b>				<b>Client Type:</b>	
<b>Incident Cause:</b>	ABOVE-GROUND TANK LEAK			<b>Sector Type:</b>	
<b>Incident Event:</b>				<b>Agency Involved:</b>	
<b>Contaminant Code:</b>				<b>Nearest Watercourse:</b>	
<b>Contaminant Name:</b>				<b>Site Address:</b>	
<b>Contaminant Limit 1:</b>				<b>Site District Office:</b>	
<b>Contam Limit Freq 1:</b>				<b>Site Postal Code:</b>	
<b>Contaminant UN No 1:</b>				<b>Site Region:</b>	
<b>Environment Impact:</b>	CONFIRMED			<b>Site Municipality:</b>	20104
<b>Nature of Impact:</b>	Soil contamination			<b>Site Lot:</b>	
<b>Receiving Medium:</b>	LAND			<b>Site Conc:</b>	
<b>Receiving Env:</b>				<b>Northing:</b>	
<b>MOE Response:</b>				<b>Easting:</b>	
<b>Dt MOE Arvl on Scn:</b>				<b>Site Geo Ref Accu:</b>	
<b>MOE Reported Dt:</b>	7/20/1993			<b>Site Map Datum:</b>	
<b>Dt Document Closed:</b>				<b>SAC Action Class:</b>	
<b>Incident Reason:</b>	EQUIPMENT FAILURE			<b>Source Type:</b>	

Map Key	Number of Records	Direction/ Distance (m)	Elev/Diff (m)	Site	DB
<b>Site Name:</b> <b>Site County/District:</b> <b>Site Geo Ref Meth:</b> <b>Incident Summary:</b> PRIVATE: 10 L FURNACE OILTO GROUND FROM ABOVE GROUND STORAGE TANK. <b>Contaminant Qty:</b>					

<a href="#">45</a>	1 of 1	WSW/100.3	80.6 / -11.25	61 VANIER ST. NEPEAN ON	WWIS
<b>Well ID:</b>	7102876			<b>Data Entry Status:</b>	
<b>Construction Date:</b>				<b>Data Src:</b>	
<b>Primary Water Use:</b>				<b>Date Received:</b>	3/13/2008
<b>Sec. Water Use:</b>				<b>Selected Flag:</b>	True
<b>Final Well Status:</b>	Test Hole			<b>Abandonment Rec:</b>	
<b>Water Type:</b>				<b>Contractor:</b>	7241
<b>Casing Material:</b>				<b>Form Version:</b>	4
<b>Audit No:</b>	Z62463			<b>Owner:</b>	
<b>Tag:</b>	A070227			<b>Street Name:</b>	61 VANIER ST.
<b>Construction Method:</b>				<b>County:</b>	OTTAWA
<b>Elevation (m):</b>				<b>Municipality:</b>	NEPEAN TOWNSHIP
<b>Elevation Reliability:</b>				<b>Site Info:</b>	
<b>Depth to Bedrock:</b>				<b>Lot:</b>	
<b>Well Depth:</b>				<b>Concession:</b>	
<b>Overburden/Bedrock:</b>				<b>Concession Name:</b>	
<b>Pump Rate:</b>				<b>Easting NAD83:</b>	
<b>Static Water Level:</b>				<b>Northing NAD83:</b>	
<b>Flowing (Y/N):</b>				<b>Zone:</b>	
<b>Flow Rate:</b>				<b>UTM Reliability:</b>	
<b>Clear/Cloudy:</b>					

**PDF URL (Map):** [https://d2khazk8e83rdv.cloudfront.net/moe\\_mapping/downloads/2Water/Wells\\_pdfs/710\7102876.pdf](https://d2khazk8e83rdv.cloudfront.net/moe_mapping/downloads/2Water/Wells_pdfs/710\7102876.pdf)

**Additional Detail(s) (Map)**

**Well Completed Date:** 2008/02/27  
**Year Completed:** 2008  
**Depth (m):** 5.18  
**Latitude:** 45.3268364744113  
**Longitude:** -75.832632572031  
**Path:** 710\7102876.pdf

**Bore Hole Information**

<b>Bore Hole ID:</b>	1001542644	<b>Elevation:</b>	85.400550
<b>DP2BR:</b>		<b>Elevrc:</b>	
<b>Spatial Status:</b>		<b>Zone:</b>	18
<b>Code OB:</b>		<b>East83:</b>	434750.00
<b>Code OB Desc:</b>		<b>North83:</b>	5019596.00
<b>Open Hole:</b>		<b>Org CS:</b>	UTM83
<b>Cluster Kind:</b>		<b>UTMRC:</b>	3
<b>Date Completed:</b>	27-Feb-2008 00:00:00	<b>UTMRC Desc:</b>	margin of error : 10 - 30 m
<b>Remarks:</b>		<b>Location Method:</b>	wwr
<b>Elevrc Desc:</b>			
<b>Location Source Date:</b>			
<b>Improvement Location Source:</b>			
<b>Improvement Location Method:</b>			
<b>Source Revision Comment:</b>			
<b>Supplier Comment:</b>			

**Overburden and Bedrock  
Materials Interval**

<b>Map Key</b>	<b>Number of Records</b>	<b>Direction/ Distance (m)</b>	<b>Elev/Diff (m)</b>	<b>Site</b>	<b>DB</b>
<b>Formation ID:</b>		1001560569			
<b>Layer:</b>		3			
<b>Color:</b>		2			
<b>General Color:</b>		GREY			
<b>Mat1:</b>		05			
<b>Most Common Material:</b>		CLAY			
<b>Mat2:</b>		06			
<b>Mat2 Desc:</b>		SILT			
<b>Mat3:</b>		85			
<b>Mat3 Desc:</b>		SOFT			
<b>Formation Top Depth:</b>		1.5			
<b>Formation End Depth:</b>		4.570000171661377			
<b>Formation End Depth UOM:</b>		m			
<b><u>Overburden and Bedrock Materials Interval</u></b>					
<b>Formation ID:</b>		1001560568			
<b>Layer:</b>		2			
<b>Color:</b>		6			
<b>General Color:</b>		BROWN			
<b>Mat1:</b>		28			
<b>Most Common Material:</b>		SAND			
<b>Mat2:</b>		06			
<b>Mat2 Desc:</b>		SILT			
<b>Mat3:</b>		85			
<b>Mat3 Desc:</b>		SOFT			
<b>Formation Top Depth:</b>		0.6100000143051147			
<b>Formation End Depth:</b>		1.5			
<b>Formation End Depth UOM:</b>		m			
<b><u>Overburden and Bedrock Materials Interval</u></b>					
<b>Formation ID:</b>		1001560570			
<b>Layer:</b>		4			
<b>Color:</b>		2			
<b>General Color:</b>		GREY			
<b>Mat1:</b>		05			
<b>Most Common Material:</b>		CLAY			
<b>Mat2:</b>					
<b>Mat2 Desc:</b>					
<b>Mat3:</b>		85			
<b>Mat3 Desc:</b>		SOFT			
<b>Formation Top Depth:</b>		4.570000171661377			
<b>Formation End Depth:</b>		5.179999828338623			
<b>Formation End Depth UOM:</b>		m			
<b><u>Overburden and Bedrock Materials Interval</u></b>					
<b>Formation ID:</b>		1001560567			
<b>Layer:</b>		1			
<b>Color:</b>		8			
<b>General Color:</b>		BLACK			
<b>Mat1:</b>		02			
<b>Most Common Material:</b>		TOPSOIL			
<b>Mat2:</b>					
<b>Mat2 Desc:</b>					
<b>Mat3:</b>		85			
<b>Mat3 Desc:</b>		SOFT			
<b>Formation Top Depth:</b>		0.0			



<b>Map Key</b>	<b>Number of Records</b>	<b>Direction/ Distance (m)</b>	<b>Elev/Diff (m)</b>	<b>Site</b>	<b>DB</b>
<b>Formation End Depth:</b>		0.6100000143051147			
<b>Formation End Depth UOM:</b>		m			
<b><u>Annular Space/Abandonment Sealing Record</u></b>					
<b>Plug ID:</b>		1001560572			
<b>Layer:</b>		1			
<b>Plug From:</b>		0			
<b>Plug To:</b>		1.83000004291534			
<b>Plug Depth UOM:</b>		m			
<b><u>Annular Space/Abandonment Sealing Record</u></b>					
<b>Plug ID:</b>		1001560573			
<b>Layer:</b>		2			
<b>Plug From:</b>		1.83000004291534			
<b>Plug To:</b>		5.17999982833862			
<b>Plug Depth UOM:</b>		m			
<b><u>Method of Construction &amp; Well Use</u></b>					
<b>Method Construction ID:</b>		1001560577			
<b>Method Construction Code:</b>		B			
<b>Method Construction:</b>		Other Method			
<b>Other Method Construction:</b>		DIRECT PUSH			
<b><u>Pipe Information</u></b>					
<b>Pipe ID:</b>		1001560565			
<b>Casing No:</b>		0			
<b>Comment:</b>					
<b>Alt Name:</b>					
<b><u>Construction Record - Casing</u></b>					
<b>Casing ID:</b>		1001560575			
<b>Layer:</b>					
<b>Material:</b>		5			
<b>Open Hole or Material:</b>		PLASTIC			
<b>Depth From:</b>					
<b>Depth To:</b>		2.13000011444092			
<b>Casing Diameter:</b>		0.0399999991059303			
<b>Casing Diameter UOM:</b>		cm			
<b>Casing Depth UOM:</b>		m			
<b><u>Construction Record - Screen</u></b>					
<b>Screen ID:</b>		1001560576			
<b>Layer:</b>					
<b>Slot:</b>					
<b>Screen Top Depth:</b>					
<b>Screen End Depth:</b>					
<b>Screen Material:</b>		5			
<b>Screen Depth UOM:</b>					
<b>Screen Diameter UOM:</b>					
<b>Screen Diameter:</b>					

Map Key	Number of Records	Direction/ Distance (m)	Elev/Diff (m)	Site	DB
<b><u>Results of Well Yield Testing</u></b>					
<b>Pump Test ID:</b>		1001560566			
<b>Pump Set At:</b>					
<b>Static Level:</b>					
<b>Final Level After Pumping:</b>					
<b>Recommended Pump Depth:</b>					
<b>Pumping Rate:</b>					
<b>Flowing Rate:</b>					
<b>Recommended Pump Rate:</b>					
<b>Levels UOM:</b>		m			
<b>Rate UOM:</b>		LPM			
<b>Water State After Test Code:</b>		0			
<b>Water State After Test:</b>					
<b>Pumping Test Method:</b>		0			
<b>Pumping Duration HR:</b>					
<b>Pumping Duration MIN:</b>					
<b>Flowing:</b>		No			
<b><u>Water Details</u></b>					
<b>Water ID:</b>		1001560574			
<b>Layer:</b>		1			
<b>Kind Code:</b>					
<b>Kind:</b>					
<b>Water Found Depth:</b>					
<b>Water Found Depth UOM:</b>		m			
<b><u>Hole Diameter</u></b>					
<b>Hole ID:</b>		1001560571			
<b>Diameter:</b>		8.890000343322754			
<b>Depth From:</b>					
<b>Depth To:</b>		5.179999828338623			
<b>Hole Depth UOM:</b>		m			
<b>Hole Diameter UOM:</b>		cm			
<b><u>46</u></b>	<b>1 of 6</b>	<b>E/101.4</b>	<b>89.6 / -2.18</b>	<b>GENERAL DYNAMICS CANADA LTD. / GENERAL DYNAMICS CANADA LTEE 1941 ROBERTSON RD NEPEAN ON K2H 5B7</b>	<b>EASR</b>
<b>Approval No:</b>	R-003-1300583743			<b>SWP Area Name:</b>	
<b>Status:</b>	REGISTERED			<b>MOE District:</b>	
<b>Date:</b>	2013-01-25			<b>Municipality:</b>	NEPEAN
<b>Record Type:</b>	EASR			<b>Latitude:</b>	
<b>Link Source:</b>	MOFA			<b>Longitude:</b>	
<b>Project Type:</b>	Heating System			<b>Geometry X:</b>	
<b>Full Address:</b>				<b>Geometry Y:</b>	
<b>Approval Type:</b>	EASR-Heating System				
<b>Full PDF Link:</b>	<a href="http://www.accessenvironment.ene.gov.on.ca/AEWeb/ae/ViewDocument.action?documentRefID=2701">http://www.accessenvironment.ene.gov.on.ca/AEWeb/ae/ViewDocument.action?documentRefID=2701</a>				
<b><u>46</u></b>	<b>2 of 6</b>	<b>E/101.4</b>	<b>89.6 / -2.18</b>	<b>General Dynamics Canada Ltd. 1941 Robertson Rd Ottawa ON K2H 5B7</b>	<b>ECA</b>
<b>Approval No:</b>	7020-AJ6P4X			<b>MOE District:</b>	
<b>Approval Date:</b>	2017-03-10			<b>City:</b>	
<b>Status:</b>	Approved			<b>Longitude:</b>	
<b>Record Type:</b>	ECA			<b>Latitude:</b>	
<b>Link Source:</b>	IDS			<b>Geometry X:</b>	
<b>SWP Area Name:</b>				<b>Geometry Y:</b>	

Map Key	Number of Records	Direction/ Distance (m)	Elev/Diff (m)	Site	DB
<b>Approval Type:</b> <b>Project Type:</b> <b>Business Name:</b> <b>Address:</b> <b>Full Address:</b> <b>Full PDF Link:</b>		ECA-AIR AIR General Dynamics Canada Ltd. 1941 Robertson Rd https://www.accessenvironment.ene.gov.on.ca/instruments/0013-9E2L74-14.pdf			
<a href="#">46</a>	3 of 6	E/101.4	89.6 / -2.18	<b>General Dynamics Mission Systems - Canada</b> <b>1941 Robertson</b> <b>Ottawa ON K2H 5B7</b>	GEN
<b>Generator No:</b> <b>Status:</b> <b>Approval Years:</b> <b>Contam. Facility:</b> <b>MHSW Facility:</b> <b>SIC Code:</b> <b>SIC Description:</b>		ON0192500 Registered As of Jul 2020		<b>PO Box No:</b> <b>Country:</b> <b>Choice of Contact:</b> <b>Co Admin:</b> <b>Phone No Admin:</b>	Canada
<b><u>Detail(s)</u></b>					
<b>Waste Class:</b>		212 I			
<b>Waste Class Desc:</b>		Aliphatic solvents and residues			
<b>Waste Class:</b>		263 I			
<b>Waste Class Desc:</b>		Misc. waste organic chemicals			
<b>Waste Class:</b>		112 C			
<b>Waste Class Desc:</b>		Acid solutions - containing heavy metals			
<b>Waste Class:</b>		148 R			
<b>Waste Class Desc:</b>		Misc. wastes and inorganic chemicals			
<b>Waste Class:</b>		221 L			
<b>Waste Class Desc:</b>		Light fuels			
<b>Waste Class:</b>		148 C			
<b>Waste Class Desc:</b>		Misc. wastes and inorganic chemicals			
<b>Waste Class:</b>		331 I			
<b>Waste Class Desc:</b>		Waste compressed gases including cylinders			
<b>Waste Class:</b>		121 C			
<b>Waste Class Desc:</b>		Alkaline slutions - containing heavy metals			
<b>Waste Class:</b>		145 I			
<b>Waste Class Desc:</b>		Wastes from the use of pigments, coatings and paints			
<b>Waste Class:</b>		251 L			
<b>Waste Class Desc:</b>		Waste oils/sludges (petroleum based)			
<b>Waste Class:</b>		212 L			
<b>Waste Class Desc:</b>		Aliphatic solvents and residues			
<b>Waste Class:</b>		252 L			
<b>Waste Class Desc:</b>		Waste crankcase oils and lubricants			
<a href="#">46</a>	4 of 6	E/101.4	89.6 / -2.18	<b>General Dynamics Land Systems - Canada</b> <b>Corporation</b> <b>1941 Robertson Road</b> <b>Ottawa ON K2H 5B7</b>	ECA

Map Key	Number of Records	Direction/ Distance (m)	Elev/Diff (m)	Site	DB
<b>Approval No:</b>	3325-BDSQ9L			<b>MOE District:</b> Ottawa	
<b>Approval Date:</b>	2019-08-09			<b>City:</b>	
<b>Status:</b>	Approved			<b>Longitude:</b> -75.8288	
<b>Record Type:</b>	ECA			<b>Latitude:</b> 45.3344	
<b>Link Source:</b>	IDS			<b>Geometry X:</b>	
<b>SWP Area Name:</b>	Rideau Valley			<b>Geometry Y:</b>	
<b>Approval Type:</b>	ECA-INDUSTRIAL SEWAGE WORKS				
<b>Project Type:</b>	INDUSTRIAL SEWAGE WORKS				
<b>Business Name:</b>	General Dynamics Land Systems - Canada Corporation				
<b>Address:</b>	1941 Robertson Road				
<b>Full Address:</b>					
<b>Full PDF Link:</b>	<a href="https://www.accessenvironment.ene.gov.on.ca/instruments/9773-B7UT5Z-13.pdf">https://www.accessenvironment.ene.gov.on.ca/instruments/9773-B7UT5Z-13.pdf</a>				

<a href="#">46</a>	5 of 6	E/101.4	89.6 / -2.18	<b>GENERAL DYNAMICS LAND SYSTEMS-CANADA CORPORATION 1941 ROBERTSON RD NEPEAN ON K2H 5B7</b>	<b>EASR</b>
<b>Approval No:</b>	R-010-7111970354			<b>SWP Area Name:</b> Rideau Valley	
<b>Status:</b>	REGISTERED			<b>MOE District:</b> Ottawa	
<b>Date:</b>	2020-01-30			<b>Municipality:</b> NEPEAN	
<b>Record Type:</b>	EASR			<b>Latitude:</b> 45.3277778	
<b>Link Source:</b>	MOFA			<b>Longitude:</b> -75.82638889	
<b>Project Type:</b>	Air Emissions			<b>Geometry X:</b>	
<b>Full Address:</b>				<b>Geometry Y:</b>	
<b>Approval Type:</b>	EASR-Air Emissions				
<b>Full PDF Link:</b>	<a href="http://www.accessenvironment.ene.gov.on.ca/AEWeb/ae/ViewDocument.action?documentRefID=2213954">http://www.accessenvironment.ene.gov.on.ca/AEWeb/ae/ViewDocument.action?documentRefID=2213954</a>				

<a href="#">46</a>	6 of 6	E/101.4	89.6 / -2.18	<b>General Dynamics Mission Systems - Canada 1941 Robertson Ottawa ON K2H 5B7</b>	<b>GEN</b>
<b>Generator No:</b>	ON0192500			<b>PO Box No:</b>	
<b>Status:</b>	Registered			<b>Country:</b> Canada	
<b>Approval Years:</b>	As of Apr 2021			<b>Choice of Contact:</b>	
<b>Contam. Facility:</b>				<b>Co Admin:</b>	
<b>MHSW Facility:</b>				<b>Phone No Admin:</b>	
<b>SIC Code:</b>					
<b>SIC Description:</b>					
<b><u>Detail(s)</u></b>					
<b>Waste Class:</b>	212 I				
<b>Waste Class Desc:</b>	Aliphatic solvents and residues				
<b>Waste Class:</b>	148 C				
<b>Waste Class Desc:</b>	Misc. wastes and inorganic chemicals				
<b>Waste Class:</b>	331 I				
<b>Waste Class Desc:</b>	Waste compressed gases including cylinders				
<b>Waste Class:</b>	212 L				
<b>Waste Class Desc:</b>	Aliphatic solvents and residues				
<b>Waste Class:</b>	112 C				
<b>Waste Class Desc:</b>	Acid solutions - containing heavy metals				
<b>Waste Class:</b>	121 C				
<b>Waste Class Desc:</b>	Alkaline slutions - containing heavy metals				
<b>Waste Class:</b>	263 I				

Map Key	Number of Records	Direction/ Distance (m)	Elev/Diff (m)	Site	DB
<b>Waste Class Desc:</b>		Misc. waste organic chemicals			
<b>Waste Class:</b>		251 L			
<b>Waste Class Desc:</b>		Waste oils/sludges (petroleum based)			
<b>Waste Class:</b>		145 I			
<b>Waste Class Desc:</b>		Wastes from the use of pigments, coatings and paints			
<b>Waste Class:</b>		148 R			
<b>Waste Class Desc:</b>		Misc. wastes and inorganic chemicals			
<b>Waste Class:</b>		221 L			
<b>Waste Class Desc:</b>		Light fuels			
<b>Waste Class:</b>		252 L			
<b>Waste Class Desc:</b>		Waste crankcase oils and lubricants			

[47](#) 1 of 1 S/103.0 84.2 / -7.64 17 VANIER ST. NEPEAN ON WWIS

<b>Well ID:</b>	7102875	<b>Data Entry Status:</b>	
<b>Construction Date:</b>		<b>Data Src:</b>	
<b>Primary Water Use:</b>		<b>Date Received:</b>	3/13/2008
<b>Sec. Water Use:</b>		<b>Selected Flag:</b>	True
<b>Final Well Status:</b>	Test Hole	<b>Abandonment Rec:</b>	
<b>Water Type:</b>		<b>Contractor:</b>	7241
<b>Casing Material:</b>		<b>Form Version:</b>	4
<b>Audit No:</b>	Z62464	<b>Owner:</b>	
<b>Tag:</b>	A056661	<b>Street Name:</b>	17 VANIER ST.
<b>Construction Method:</b>		<b>County:</b>	OTTAWA
<b>Elevation (m):</b>		<b>Municipality:</b>	NEPEAN TOWNSHIP
<b>Elevation Reliability:</b>		<b>Site Info:</b>	
<b>Depth to Bedrock:</b>		<b>Lot:</b>	
<b>Well Depth:</b>		<b>Concession:</b>	
<b>Overburden/Bedrock:</b>		<b>Concession Name:</b>	
<b>Pump Rate:</b>		<b>Easting NAD83:</b>	
<b>Static Water Level:</b>		<b>Northing NAD83:</b>	
<b>Flowing (Y/N):</b>		<b>Zone:</b>	
<b>Flow Rate:</b>		<b>UTM Reliability:</b>	
<b>Clear/Cloudy:</b>			

**PDF URL (Map):** [https://d2khazk8e83rdv.cloudfront.net/moe\\_mapping/downloads/2Water/Wells\\_pdfs/710\7102875.pdf](https://d2khazk8e83rdv.cloudfront.net/moe_mapping/downloads/2Water/Wells_pdfs/710\7102875.pdf)

**Additional Detail(s) (Map)**

**Well Completed Date:** 2006/02/27  
**Year Completed:** 2006  
**Depth (m):** 6.1  
**Latitude:** 45.325555736489  
**Longitude:** -75.8305083467189  
**Path:** 710\7102875.pdf

**Bore Hole Information**

<b>Bore Hole ID:</b>	1001542641	<b>Elevation:</b>	88.170349
<b>DP2BR:</b>		<b>Elevrc:</b>	
<b>Spatial Status:</b>		<b>Zone:</b>	18
<b>Code OB:</b>		<b>East83:</b>	434915.00
<b>Code OB Desc:</b>		<b>North83:</b>	5019452.00
<b>Open Hole:</b>		<b>Org CS:</b>	UTM83
<b>Cluster Kind:</b>		<b>UTMRC:</b>	3
<b>Date Completed:</b>	27-Feb-2006 00:00:00	<b>UTMRC Desc:</b>	margin of error : 10 - 30 m
<b>Remarks:</b>		<b>Location Method:</b>	wwr

Map Key	Number of Records	Direction/ Distance (m)	Elev/Diff (m)	Site	DB
<b>Elevrc Desc:</b>					
<b>Location Source Date:</b>					
<b>Improvement Location Source:</b>					
<b>Improvement Location Method:</b>					
<b>Source Revision Comment:</b>					
<b>Supplier Comment:</b>					
<b><u>Overburden and Bedrock</u></b>					
<b><u>Materials Interval</u></b>					
<b>Formation ID:</b>		1001560551			
<b>Layer:</b>		1			
<b>Color:</b>		8			
<b>General Color:</b>		BLACK			
<b>Mat1:</b>		02			
<b>Most Common Material:</b>		TOPSOIL			
<b>Mat2:</b>					
<b>Mat2 Desc:</b>					
<b>Mat3:</b>		85			
<b>Mat3 Desc:</b>		SOFT			
<b>Formation Top Depth:</b>		0.0			
<b>Formation End Depth:</b>		0.3100000023841858			
<b>Formation End Depth UOM:</b>		m			
<b><u>Overburden and Bedrock</u></b>					
<b><u>Materials Interval</u></b>					
<b>Formation ID:</b>		1001560554			
<b>Layer:</b>		4			
<b>Color:</b>		2			
<b>General Color:</b>		GREY			
<b>Mat1:</b>		06			
<b>Most Common Material:</b>		SILT			
<b>Mat2:</b>		05			
<b>Mat2 Desc:</b>		CLAY			
<b>Mat3:</b>		85			
<b>Mat3 Desc:</b>		SOFT			
<b>Formation Top Depth:</b>		3.0999999046325684			
<b>Formation End Depth:</b>		4.880000114440918			
<b>Formation End Depth UOM:</b>		m			
<b><u>Overburden and Bedrock</u></b>					
<b><u>Materials Interval</u></b>					
<b>Formation ID:</b>		1001560552			
<b>Layer:</b>		2			
<b>Color:</b>		6			
<b>General Color:</b>		BROWN			
<b>Mat1:</b>		28			
<b>Most Common Material:</b>		SAND			
<b>Mat2:</b>					
<b>Mat2 Desc:</b>					
<b>Mat3:</b>		85			
<b>Mat3 Desc:</b>		SOFT			
<b>Formation Top Depth:</b>		0.3100000023841858			
<b>Formation End Depth:</b>		1.5			
<b>Formation End Depth UOM:</b>		m			
<b><u>Overburden and Bedrock</u></b>					
<b><u>Materials Interval</u></b>					
<b>Formation ID:</b>		1001560555			



<b>Map Key</b>	<b>Number of Records</b>	<b>Direction/ Distance (m)</b>	<b>Elev/Diff (m)</b>	<b>Site</b>	<b>DB</b>
<b>Layer:</b>		5			
<b>Color:</b>		2			
<b>General Color:</b>		GREY			
<b>Mat1:</b>		05			
<b>Most Common Material:</b>		CLAY			
<b>Mat2:</b>					
<b>Mat2 Desc:</b>					
<b>Mat3:</b>		85			
<b>Mat3 Desc:</b>		SOFT			
<b>Formation Top Depth:</b>		4.880000114440918			
<b>Formation End Depth:</b>		6.099999904632568			
<b>Formation End Depth UOM:</b>		m			
<b><u>Overburden and Bedrock</u></b>					
<b><u>Materials Interval</u></b>					
<b>Formation ID:</b>		1001560553			
<b>Layer:</b>		3			
<b>Color:</b>		2			
<b>General Color:</b>		GREY			
<b>Mat1:</b>		06			
<b>Most Common Material:</b>		SILT			
<b>Mat2:</b>		08			
<b>Mat2 Desc:</b>		FINE SAND			
<b>Mat3:</b>		85			
<b>Mat3 Desc:</b>		SOFT			
<b>Formation Top Depth:</b>		1.5			
<b>Formation End Depth:</b>		3.0999999046325684			
<b>Formation End Depth UOM:</b>		m			
<b><u>Annular Space/Abandonment</u></b>					
<b><u>Sealing Record</u></b>					
<b>Plug ID:</b>		1001560557			
<b>Layer:</b>		1			
<b>Plug From:</b>		0			
<b>Plug To:</b>		2.74000000953674			
<b>Plug Depth UOM:</b>		m			
<b><u>Annular Space/Abandonment</u></b>					
<b><u>Sealing Record</u></b>					
<b>Plug ID:</b>		1001560558			
<b>Layer:</b>		2			
<b>Plug From:</b>		2.74000000953674			
<b>Plug To:</b>		6.09999990463257			
<b>Plug Depth UOM:</b>		m			
<b><u>Method of Construction &amp; Well</u></b>					
<b><u>Use</u></b>					
<b>Method Construction ID:</b>		1001560562			
<b>Method Construction Code:</b>		B			
<b>Method Construction:</b>		Other Method			
<b>Other Method Construction:</b>		DIRECT PUSH			
<b><u>Pipe Information</u></b>					
<b>Pipe ID:</b>		1001560549			
<b>Casing No:</b>		0			
<b>Comment:</b>					
<b>Alt Name:</b>					

<i>Map Key</i>	<i>Number of Records</i>	<i>Direction/ Distance (m)</i>	<i>Elev/Diff (m)</i>	<i>Site</i>	<i>DB</i>
<b><u>Construction Record - Casing</u></b>					
<b>Casing ID:</b>		1001560560			
<b>Layer:</b>					
<b>Material:</b>		5			
<b>Open Hole or Material:</b>		PLASTIC			
<b>Depth From:</b>					
<b>Depth To:</b>		3.09999990463257			
<b>Casing Diameter:</b>		0.0260000005364418			
<b>Casing Diameter UOM:</b>		cm			
<b>Casing Depth UOM:</b>		m			
<b><u>Construction Record - Screen</u></b>					
<b>Screen ID:</b>		1001560561			
<b>Layer:</b>					
<b>Slot:</b>					
<b>Screen Top Depth:</b>					
<b>Screen End Depth:</b>					
<b>Screen Material:</b>		5			
<b>Screen Depth UOM:</b>					
<b>Screen Diameter UOM:</b>					
<b>Screen Diameter:</b>					
<b><u>Results of Well Yield Testing</u></b>					
<b>Pump Test ID:</b>		1001560550			
<b>Pump Set At:</b>					
<b>Static Level:</b>					
<b>Final Level After Pumping:</b>					
<b>Recommended Pump Depth:</b>					
<b>Pumping Rate:</b>					
<b>Flowing Rate:</b>					
<b>Recommended Pump Rate:</b>					
<b>Levels UOM:</b>		m			
<b>Rate UOM:</b>		LPM			
<b>Water State After Test Code:</b>		0			
<b>Water State After Test:</b>					
<b>Pumping Test Method:</b>		0			
<b>Pumping Duration HR:</b>					
<b>Pumping Duration MIN:</b>					
<b>Flowing:</b>		No			
<b><u>Water Details</u></b>					
<b>Water ID:</b>		1001560559			
<b>Layer:</b>		1			
<b>Kind Code:</b>					
<b>Kind:</b>					
<b>Water Found Depth:</b>					
<b>Water Found Depth UOM:</b>		m			
<b><u>Hole Diameter</u></b>					
<b>Hole ID:</b>		1001560556			
<b>Diameter:</b>		8.890000343322754			
<b>Depth From:</b>					
<b>Depth To:</b>		6.099999904632568			
<b>Hole Depth UOM:</b>		m			
<b>Hole Diameter UOM:</b>		cm			

Map Key	Number of Records	Direction/ Distance (m)	Elev/Diff (m)	Site	DB
<a href="#">48</a>	1 of 1	SE/104.9	89.8 / -1.98	PRIVATE OWNER 11 EMPIRE ST ? STORAGE TANK/BARREL NEPEAN CITY ON K2H 7R7	SPL
<b>Ref No:</b>	46348			<b>Discharger Report:</b>	
<b>Site No:</b>				<b>Material Group:</b>	
<b>Incident Dt:</b>	2/5/1991			<b>Health/Env Conseq:</b>	
<b>Year:</b>				<b>Client Type:</b>	
<b>Incident Cause:</b>	ABOVE-GROUND TANK LEAK			<b>Sector Type:</b>	
<b>Incident Event:</b>				<b>Agency Involved:</b>	
<b>Contaminant Code:</b>				<b>Nearest Watercourse:</b>	
<b>Contaminant Name:</b>				<b>Site Address:</b>	
<b>Contaminant Limit 1:</b>				<b>Site District Office:</b>	
<b>Contam Limit Freq 1:</b>				<b>Site Postal Code:</b>	
<b>Contaminant UN No 1:</b>				<b>Site Region:</b>	
<b>Environment Impact:</b>	POSSIBLE			<b>Site Municipality:</b>	20104
<b>Nature of Impact:</b>	Soil contamination			<b>Site Lot:</b>	
<b>Receiving Medium:</b>	LAND			<b>Site Conc:</b>	
<b>Receiving Env:</b>				<b>Northing:</b>	
<b>MOE Response:</b>				<b>Easting:</b>	
<b>Dt MOE Arvl on Scn:</b>				<b>Site Geo Ref Accu:</b>	
<b>MOE Reported Dt:</b>	2/5/1991			<b>Site Map Datum:</b>	
<b>Dt Document Closed:</b>				<b>SAC Action Class:</b>	
<b>Incident Reason:</b>	OTHER			<b>Source Type:</b>	
<b>Site Name:</b>					
<b>Site County/District:</b>					
<b>Site Geo Ref Meth:</b>					
<b>Incident Summary:</b>	HOME HEATING OIL TANK OVERTURNED,NO QTY,				
<b>Contaminant Qty:</b>					
<a href="#">49</a>	1 of 10	WSW/105.6	82.5 / -9.30	A S A P PRINT & COPY SYSTEMS 215 STAFFORD RD W NEPEAN ON K2H 9C1	SCT
<b>Established:</b>	1988				
<b>Plant Size (ft²):</b>	0				
<b>Employment:</b>	16				
<b>--Details--</b>					
<b>Description:</b>	Quick Printing				
<b>SIC/NAICS Code:</b>	323114				
<b>Description:</b>	Digital Printing				
<b>SIC/NAICS Code:</b>	323115				
<b>Description:</b>	Other Printing				
<b>SIC/NAICS Code:</b>	323119				
<b>Description:</b>	Support Activities for Printing				
<b>SIC/NAICS Code:</b>	323120				
<a href="#">49</a>	2 of 10	WSW/105.6	82.5 / -9.30	ANRITSU ELECTRONICS LTD. 215 STAFFORD RD W UNIT 102 NEPEAN ON K2H 9C1	SCT
<b>Established:</b>	1976				
<b>Plant Size (ft²):</b>	0				
<b>Employment:</b>	0				
<b>--Details--</b>					

Map Key	Number of Records	Direction/ Distance (m)	Elev/Diff (m)	Site	DB
<b>Description:</b>		Industrial Machinery, Equipment and Supplies Wholesaler-Distributors			
<b>SIC/NAICS Code:</b>		417230			
<b>Description:</b>		Electronic Components, Navigational and Communications Equipment and Supplies Wholesaler-Distributors			
<b>SIC/NAICS Code:</b>		417320			
<a href="#">49</a>	3 of 10	WSW/105.6	82.5 / -9.30	<b>ANRITSU WILTRON INSTRUMENTS</b> 215 STAFFORD RD W UNIT 102 NEPEAN ON K2H 9C1	SCT
<b>Established:</b>		1976			
<b>Plant Size (ft²):</b>		0			
<b>Employment:</b>		10			
<b>--Details--</b>					
<b>Description:</b>		ELECTRONIC PARTS AND EQUIPMENT, NOT ELSEWHERE CLASSIFIED			
<b>SIC/NAICS Code:</b>		5065			
<a href="#">49</a>	4 of 10	WSW/105.6	82.5 / -9.30	<b>ANRITSU ELECTRONICS LTD.</b> 215 Stafford Rd W Unit 102 Nepean ON K2H 9C1	SCT
<b>Established:</b>		1976			
<b>Plant Size (ft²):</b>		0			
<b>Employment:</b>		15			
<b>--Details--</b>					
<b>Description:</b>		Service Establishment Machinery, Equipment and Supplies Wholesaler-Distributors			
<b>SIC/NAICS Code:</b>		417920			
<b>Description:</b>		Audio and Video Equipment Manufacturing			
<b>SIC/NAICS Code:</b>		334310			
<b>Description:</b>		Semiconductor and Other Electronic Component Manufacturing			
<b>SIC/NAICS Code:</b>		334410			
<b>Description:</b>		Measuring, Medical and Controlling Devices Manufacturing			
<b>SIC/NAICS Code:</b>		334512			
<b>Description:</b>		Professional Machinery, Equipment and Supplies Wholesaler-Distributors			
<b>SIC/NAICS Code:</b>		417930			
<b>Description:</b>		Industrial Machinery, Equipment and Supplies Wholesaler-Distributors			
<b>SIC/NAICS Code:</b>		417230			
<b>Description:</b>		Electronic Components, Navigational and Communications Equipment and Supplies Wholesaler-Distributors			
<b>SIC/NAICS Code:</b>		417320			
<a href="#">49</a>	5 of 10	WSW/105.6	82.5 / -9.30	<b>A S A P Print &amp; Copy Systems Inc.</b> 215 Stafford Rd W Nepean ON K2H 9C1	SCT
<b>Established:</b>		1988			
<b>Plant Size (ft²):</b>					
<b>Employment:</b>		16			

Map Key	Number of Records	Direction/ Distance (m)	Elev/Diff (m)	Site	DB
<a href="#">49</a>	6 of 10	WSW/105.6	82.5 / -9.30	ASAP Print Innovations 215 Stafford Rd W Unit 106 Nepean ON K2H 9C1	SCT
<b>Established:</b>		2002			
<b>Plant Size (ft²):</b>					
<b>Employment:</b>		16			
<b>--Details--</b>					
<b>Description:</b>		Other Printing			
<b>SIC/NAICS Code:</b>		323119			
<b>Description:</b>		Commercial Screen Printing			
<b>SIC/NAICS Code:</b>		323113			
<b>Description:</b>		Support Activities for Printing			
<b>SIC/NAICS Code:</b>		323120			
<a href="#">49</a>	7 of 10	WSW/105.6	82.5 / -9.30	Electronic Sales Professionals Inc. (ESP) 215 Stafford Rd W Unit 104 Nepean ON K2H 9C1	SCT
<b>Established:</b>		1992			
<b>Plant Size (ft²):</b>					
<b>Employment:</b>		12			
<b>--Details--</b>					
<b>Description:</b>		Electronic Components, Navigational and Communications Equipment and Supplies Wholesaler-Distributors			
<b>SIC/NAICS Code:</b>		417320			
<a href="#">49</a>	8 of 10	WSW/105.6	82.5 / -9.30	Lattice Semiconductor Corp. 215 Stafford Rd W Suite 105 Nepean ON K2H 9C1	SCT
<b>Established:</b>					
<b>Plant Size (ft²):</b>					
<b>Employment:</b>					
<b>--Details--</b>					
<b>Description:</b>		Semiconductor and Other Electronic Component Manufacturing			
<b>SIC/NAICS Code:</b>		334410			
<a href="#">49</a>	9 of 10	WSW/105.6	82.5 / -9.30	Tab-it Plus 215 Stafford Rd W Suite 107 Nepean ON K2H 9C1	SCT
<b>Established:</b>		8/1/2004			
<b>Plant Size (ft²):</b>					
<b>Employment:</b>					
<b>--Details--</b>					
<b>Description:</b>		Other Printing			
<b>SIC/NAICS Code:</b>		323119			
<b>Description:</b>		Stationery Product Manufacturing			
<b>SIC/NAICS Code:</b>		322230			

Map Key	Number of Records	Direction/ Distance (m)	Elev/Diff (m)	Site	DB
<a href="#">49</a>	10 of 10	WSW/105.6	82.5 / -9.30	AME Materials Engineering 215 Menten Place, Unit 104 Ottawa ON K2H 9C1	GEN
<b>Generator No:</b>	ON3983467			<b>PO Box No:</b>	
<b>Status:</b>	Registered			<b>Country:</b>	Canada
<b>Approval Years:</b>	As of Dec 2018			<b>Choice of Contact:</b>	
<b>Contam. Facility:</b>				<b>Co Admin:</b>	
<b>MHSW Facility:</b>				<b>Phone No Admin:</b>	
<b>SIC Code:</b>					
<b>SIC Description:</b>					
<b><u>Detail(s)</u></b>					
<b>Waste Class:</b>	112 C				
<b>Waste Class Desc:</b>	Acid solutions - containing heavy metals				
<b>Waste Class:</b>	122 C				
<b>Waste Class Desc:</b>	Alkaline slutions - containing other metals and non-metals (not cyanide)				
<b>Waste Class:</b>	147 I				
<b>Waste Class Desc:</b>	Chemical fertilizer wastes				
<b>Waste Class:</b>	148 I				
<b>Waste Class Desc:</b>	Misc. wastes and inorganic chemicals				

<a href="#">50</a>	1 of 15	ESE/110.5	88.8 / -3.03	General Dynamics Canada 1941 Robertson Ottawa ON K2H 5B7	GEN
<b>Generator No:</b>	ON0192500			<b>PO Box No:</b>	
<b>Status:</b>				<b>Country:</b>	
<b>Approval Years:</b>	2011			<b>Choice of Contact:</b>	
<b>Contam. Facility:</b>				<b>Co Admin:</b>	
<b>MHSW Facility:</b>				<b>Phone No Admin:</b>	
<b>SIC Code:</b>	334410, 334511				
<b>SIC Description:</b>	Semiconductor and Other Electronic Component Manufacturing, Navigational and Guidance Instruments Manufacturing				
<b><u>Detail(s)</u></b>					
<b>Waste Class:</b>	122				
<b>Waste Class Desc:</b>	ALKALINE WASTES - OTHER METALS				
<b>Waste Class:</b>	232				
<b>Waste Class Desc:</b>	POLYMERIC RESINS				
<b>Waste Class:</b>	213				
<b>Waste Class Desc:</b>	PETROLEUM DISTILLATES				
<b>Waste Class:</b>	148				
<b>Waste Class Desc:</b>	INORGANIC LABORATORY CHEMICALS				
<b>Waste Class:</b>	263				
<b>Waste Class Desc:</b>	ORGANIC LABORATORY CHEMICALS				
<b>Waste Class:</b>	212				
<b>Waste Class Desc:</b>	ALIPHATIC SOLVENTS				
<b>Waste Class:</b>	267				
<b>Waste Class Desc:</b>	ORGANIC ACIDS				



<b>Map Key</b>	<b>Number of Records</b>	<b>Direction/ Distance (m)</b>	<b>Elev/Diff (m)</b>	<b>Site</b>	<b>DB</b>
<b>Waste Class:</b>		113			
<b>Waste Class Desc:</b>		ACID WASTE - OTHER METALS			
<b>Waste Class:</b>		146			
<b>Waste Class Desc:</b>		OTHER SPECIFIED INORGANICS			
<b>Waste Class:</b>		241			
<b>Waste Class Desc:</b>		HALOGENATED SOLVENTS			
<b>Waste Class:</b>		331			
<b>Waste Class Desc:</b>		WASTE COMPRESSED GASES			
<b>Waste Class:</b>		312			
<b>Waste Class Desc:</b>		PATHOLOGICAL WASTES			
<b>Waste Class:</b>		145			
<b>Waste Class Desc:</b>		PAINT/PIGMENT/COATING RESIDUES			
<b>Waste Class:</b>		264			
<b>Waste Class Desc:</b>		PHOTOPROCESSING WASTES			
<b>Waste Class:</b>		251			
<b>Waste Class Desc:</b>		OIL SKIMMINGS & SLUDGES			
<b>Waste Class:</b>		112			
<b>Waste Class Desc:</b>		ACID WASTE - HEAVY METALS			
<b>Waste Class:</b>		252			
<b>Waste Class Desc:</b>		WASTE OILS & LUBRICANTS			
<b>Waste Class:</b>		211			
<b>Waste Class Desc:</b>		AROMATIC SOLVENTS			

<b>50</b>	<b>2 of 15</b>	<b>ESE/110.5</b>	<b>88.8 / -3.03</b>	<b>General Dynamics Canada 1941 Robertson Ottawa ON K2H 5B7</b>	<b>GEN</b>
<b>Generator No:</b>	ON0192500			<b>PO Box No:</b>	
<b>Status:</b>				<b>Country:</b>	
<b>Approval Years:</b>	2012			<b>Choice of Contact:</b>	
<b>Contam. Facility:</b>				<b>Co Admin:</b>	
<b>MHSW Facility:</b>				<b>Phone No Admin:</b>	
<b>SIC Code:</b>	334410, 334511				
<b>SIC Description:</b>	Semiconductor and Other Electronic Component Manufacturing, Navigational and Guidance Instruments Manufacturing				

**Detail(s)**

<b>Waste Class:</b>	252
<b>Waste Class Desc:</b>	WASTE OILS & LUBRICANTS
<b>Waste Class:</b>	146
<b>Waste Class Desc:</b>	OTHER SPECIFIED INORGANICS
<b>Waste Class:</b>	122
<b>Waste Class Desc:</b>	ALKALINE WASTES - OTHER METALS
<b>Waste Class:</b>	251
<b>Waste Class Desc:</b>	OIL SKIMMINGS & SLUDGES
<b>Waste Class:</b>	145
<b>Waste Class Desc:</b>	PAINT/PIGMENT/COATING RESIDUES
<b>Waste Class:</b>	312

<b>Map Key</b>	<b>Number of Records</b>	<b>Direction/ Distance (m)</b>	<b>Elev/Diff (m)</b>	<b>Site</b>	<b>DB</b>
<b>Waste Class Desc:</b>		PATHOLOGICAL WASTES			
<b>Waste Class:</b>		113			
<b>Waste Class Desc:</b>		ACID WASTE - OTHER METALS			
<b>Waste Class:</b>		112			
<b>Waste Class Desc:</b>		ACID WASTE - HEAVY METALS			
<b>Waste Class:</b>		148			
<b>Waste Class Desc:</b>		INORGANIC LABORATORY CHEMICALS			
<b>Waste Class:</b>		267			
<b>Waste Class Desc:</b>		ORGANIC ACIDS			
<b>Waste Class:</b>		232			
<b>Waste Class Desc:</b>		POLYMERIC RESINS			
<b>Waste Class:</b>		212			
<b>Waste Class Desc:</b>		ALIPHATIC SOLVENTS			
<b>Waste Class:</b>		211			
<b>Waste Class Desc:</b>		AROMATIC SOLVENTS			
<b>Waste Class:</b>		213			
<b>Waste Class Desc:</b>		PETROLEUM DISTILLATES			
<b>Waste Class:</b>		331			
<b>Waste Class Desc:</b>		WASTE COMPRESSED GASES			
<b>Waste Class:</b>		264			
<b>Waste Class Desc:</b>		PHOTOPROCESSING WASTES			
<b>Waste Class:</b>		241			
<b>Waste Class Desc:</b>		HALOGENATED SOLVENTS			
<b>Waste Class:</b>		263			
<b>Waste Class Desc:</b>		ORGANIC LABORATORY CHEMICALS			

<b>50</b>	<b>3 of 15</b>	<b>ESE/110.5</b>	<b>88.8 / -3.03</b>	<b>General Dynamics Canada Ltd. 1941 Robertson Road Ottawa K2H 5B7 CITY OF OTTAWA ON</b>	<b>EBR</b>
-----------	----------------	------------------	---------------------	--	------------

<b>EBR Registry No:</b>	012-0918	<b>Decision Posted:</b>	
<b>Ministry Ref No:</b>	0013-9E2L74	<b>Exception Posted:</b>	
<b>Notice Type:</b>	Instrument Decision	<b>Section:</b>	
<b>Notice Stage:</b>		<b>Act 1:</b>	
<b>Notice Date:</b>	March 15, 2017	<b>Act 2:</b>	
<b>Proposal Date:</b>	January 23, 2014	<b>Site Location Map:</b>	
<b>Year:</b>	2014		
<b>Instrument Type:</b>	(EPA Part II.1-air) - Environmental Compliance Approval (project type: air)		
<b>Off Instrument Name:</b>			
<b>Posted By:</b>			
<b>Company Name:</b>	General Dynamics Canada Ltd.		
<b>Site Address:</b>			
<b>Location Other:</b>			
<b>Proponent Name:</b>			
<b>Proponent Address:</b>	1941 Robertson Road, Ottawa Ontario, Canada K2H 5B7		
<b>Comment Period:</b>			
<b>URL:</b>			

**Site Location Details:**

1941 Robertson Road Ottawa K2H 5B7 CITY OF OTTAWA

Map Key	Number of Records	Direction/ Distance (m)	Elev/Diff (m)	Site	DB																																																																																																																																																								
<a href="#">50</a>	4 of 15	ESE/110.5	88.8 / -3.03	GENERAL DYNAMICS CANADA 1941 ROBERTSON ROAD NOT AVAILABLE OTTAWA ON K2H 5B7	NPRI																																																																																																																																																								
<table border="0"> <tr> <td><b>NPRI ID:</b></td> <td>26420</td> <td><b>Org ID:</b></td> <td>103337</td> </tr> <tr> <td><b>Other ID:</b></td> <td></td> <td><b>Submit Date:</b></td> <td>6/3/2013</td> </tr> <tr> <td><b>No Other ID:</b></td> <td></td> <td><b>Last Modified:</b></td> <td>5/29/2015 3:28:24 PM</td> </tr> <tr> <td><b>Track ID:</b></td> <td>112486</td> <td><b>Contact ID:</b></td> <td>228499</td> </tr> <tr> <td><b>Report ID:</b></td> <td>17692</td> <td><b>Cont Type:</b></td> <td>MED</td> </tr> <tr> <td><b>Report Type:</b></td> <td>NPRI</td> <td><b>Contact Title:</b></td> <td></td> </tr> <tr> <td><b>Rpt Type ID:</b></td> <td>1</td> <td><b>Cont First Name:</b></td> <td>NOT AVAILABLE</td> </tr> <tr> <td><b>Report Year:</b></td> <td>2012</td> <td><b>Cont Last Name:</b></td> <td>NOT AVAILABLE</td> </tr> <tr> <td><b>Not-Current Rpt?:</b></td> <td>No</td> <td><b>Contact Position:</b></td> <td>NOT AVAILABLE</td> </tr> <tr> <td><b>Yr of Last Filed Rpt:</b></td> <td>2014</td> <td><b>Contact Fax:</b></td> <td></td> </tr> <tr> <td><b>Fac ID:</b></td> <td>226655</td> <td><b>Contact Ph.:</b></td> <td>NA</td> </tr> <tr> <td><b>Fac Name:</b></td> <td>GENERAL DYNAMICS CANADA OTTAWA</td> <td><b>Cont Area Code:</b></td> <td>NA</td> </tr> <tr> <td><b>Fac Address1:</b></td> <td>1941 ROBERTSON ROAD</td> <td><b>Contact Tel.:</b></td> <td></td> </tr> <tr> <td><b>Fac Address2:</b></td> <td>NOT AVAILABLE</td> <td><b>Contact Ext.:</b></td> <td></td> </tr> <tr> <td><b>Fac Postal Zip:</b></td> <td>K2H 5B7</td> <td><b>Cont Fax Area Cde:</b></td> <td></td> </tr> <tr> <td><b>Facility Lat:</b></td> <td>45.3261</td> <td><b>Contact Fax:</b></td> <td></td> </tr> <tr> <td><b>Facility Long:</b></td> <td>-75.8262</td> <td><b>Contact Email:</b></td> <td>NOT AVAILABLE</td> </tr> <tr> <td><b>DLS (Last Filed Rpt):</b></td> <td></td> <td><b>Latitude:</b></td> <td>45.327678</td> </tr> <tr> <td><b>Facility DLS:</b></td> <td></td> <td><b>Longitude:</b></td> <td>-75.825094</td> </tr> <tr> <td><b>Datum:</b></td> <td>1983</td> <td><b>UTM Zone:</b></td> <td></td> </tr> <tr> <td><b>Facility Cmnts:</b></td> <td></td> <td><b>UTM Northing:</b></td> <td></td> </tr> <tr> <td><b>URL:</b></td> <td></td> <td><b>UTM Easting:</b></td> <td></td> </tr> <tr> <td><b>No of Empl.:</b></td> <td>925</td> <td><b>Waste Streams:</b></td> <td></td> </tr> <tr> <td><b>Parent Co.:</b></td> <td></td> <td><b>No Streams:</b></td> <td></td> </tr> <tr> <td><b>No Parent Co.:</b></td> <td></td> <td><b>Waste Off Sites:</b></td> <td></td> </tr> <tr> <td><b>Pollut Prev Cmnts:</b></td> <td></td> <td><b>No Off Sites:</b></td> <td></td> </tr> <tr> <td><b>Stacks:</b></td> <td></td> <td><b>Shutdown:</b></td> <td></td> </tr> <tr> <td><b>No of Stacks:</b></td> <td></td> <td><b>No of Shutdown:</b></td> <td></td> </tr> <tr> <td><b>Canadian SIC Code (2 digit):</b></td> <td></td> <td></td> <td></td> </tr> <tr> <td><b>Canadian SIC Code:</b></td> <td></td> <td></td> <td></td> </tr> <tr> <td><b>SIC Code Description:</b></td> <td></td> <td></td> <td></td> </tr> <tr> <td><b>American SIC Code:</b></td> <td></td> <td></td> <td></td> </tr> <tr> <td><b>NAICS Code (2 digit):</b></td> <td>33</td> <td></td> <td></td> </tr> <tr> <td><b>NAICS 2 Description:</b></td> <td>Manufacturing</td> <td></td> <td></td> </tr> <tr> <td><b>NAICS Code (4 digit):</b></td> <td>3345</td> <td></td> <td></td> </tr> <tr> <td><b>NAICS 4 Description:</b></td> <td>Navigational, measuring, medical and control instruments manufacturing</td> <td></td> <td></td> </tr> <tr> <td><b>NAICS Code (6 digit):</b></td> <td>334511</td> <td></td> <td></td> </tr> <tr> <td><b>NAICS 6 Description:</b></td> <td>Navigational and guidance instruments manufacturing</td> <td></td> <td></td> </tr> </table>						<b>NPRI ID:</b>	26420	<b>Org ID:</b>	103337	<b>Other ID:</b>		<b>Submit Date:</b>	6/3/2013	<b>No Other ID:</b>		<b>Last Modified:</b>	5/29/2015 3:28:24 PM	<b>Track ID:</b>	112486	<b>Contact ID:</b>	228499	<b>Report ID:</b>	17692	<b>Cont Type:</b>	MED	<b>Report Type:</b>	NPRI	<b>Contact Title:</b>		<b>Rpt Type ID:</b>	1	<b>Cont First Name:</b>	NOT AVAILABLE	<b>Report Year:</b>	2012	<b>Cont Last Name:</b>	NOT AVAILABLE	<b>Not-Current Rpt?:</b>	No	<b>Contact Position:</b>	NOT AVAILABLE	<b>Yr of Last Filed Rpt:</b>	2014	<b>Contact Fax:</b>		<b>Fac ID:</b>	226655	<b>Contact Ph.:</b>	NA	<b>Fac Name:</b>	GENERAL DYNAMICS CANADA OTTAWA	<b>Cont Area Code:</b>	NA	<b>Fac Address1:</b>	1941 ROBERTSON ROAD	<b>Contact Tel.:</b>		<b>Fac Address2:</b>	NOT AVAILABLE	<b>Contact Ext.:</b>		<b>Fac Postal Zip:</b>	K2H 5B7	<b>Cont Fax Area Cde:</b>		<b>Facility Lat:</b>	45.3261	<b>Contact Fax:</b>		<b>Facility Long:</b>	-75.8262	<b>Contact Email:</b>	NOT AVAILABLE	<b>DLS (Last Filed Rpt):</b>		<b>Latitude:</b>	45.327678	<b>Facility DLS:</b>		<b>Longitude:</b>	-75.825094	<b>Datum:</b>	1983	<b>UTM Zone:</b>		<b>Facility Cmnts:</b>		<b>UTM Northing:</b>		<b>URL:</b>		<b>UTM Easting:</b>		<b>No of Empl.:</b>	925	<b>Waste Streams:</b>		<b>Parent Co.:</b>		<b>No Streams:</b>		<b>No Parent Co.:</b>		<b>Waste Off Sites:</b>		<b>Pollut Prev Cmnts:</b>		<b>No Off Sites:</b>		<b>Stacks:</b>		<b>Shutdown:</b>		<b>No of Stacks:</b>		<b>No of Shutdown:</b>		<b>Canadian SIC Code (2 digit):</b>				<b>Canadian SIC Code:</b>				<b>SIC Code Description:</b>				<b>American SIC Code:</b>				<b>NAICS Code (2 digit):</b>	33			<b>NAICS 2 Description:</b>	Manufacturing			<b>NAICS Code (4 digit):</b>	3345			<b>NAICS 4 Description:</b>	Navigational, measuring, medical and control instruments manufacturing			<b>NAICS Code (6 digit):</b>	334511			<b>NAICS 6 Description:</b>	Navigational and guidance instruments manufacturing		
<b>NPRI ID:</b>	26420	<b>Org ID:</b>	103337																																																																																																																																																										
<b>Other ID:</b>		<b>Submit Date:</b>	6/3/2013																																																																																																																																																										
<b>No Other ID:</b>		<b>Last Modified:</b>	5/29/2015 3:28:24 PM																																																																																																																																																										
<b>Track ID:</b>	112486	<b>Contact ID:</b>	228499																																																																																																																																																										
<b>Report ID:</b>	17692	<b>Cont Type:</b>	MED																																																																																																																																																										
<b>Report Type:</b>	NPRI	<b>Contact Title:</b>																																																																																																																																																											
<b>Rpt Type ID:</b>	1	<b>Cont First Name:</b>	NOT AVAILABLE																																																																																																																																																										
<b>Report Year:</b>	2012	<b>Cont Last Name:</b>	NOT AVAILABLE																																																																																																																																																										
<b>Not-Current Rpt?:</b>	No	<b>Contact Position:</b>	NOT AVAILABLE																																																																																																																																																										
<b>Yr of Last Filed Rpt:</b>	2014	<b>Contact Fax:</b>																																																																																																																																																											
<b>Fac ID:</b>	226655	<b>Contact Ph.:</b>	NA																																																																																																																																																										
<b>Fac Name:</b>	GENERAL DYNAMICS CANADA OTTAWA	<b>Cont Area Code:</b>	NA																																																																																																																																																										
<b>Fac Address1:</b>	1941 ROBERTSON ROAD	<b>Contact Tel.:</b>																																																																																																																																																											
<b>Fac Address2:</b>	NOT AVAILABLE	<b>Contact Ext.:</b>																																																																																																																																																											
<b>Fac Postal Zip:</b>	K2H 5B7	<b>Cont Fax Area Cde:</b>																																																																																																																																																											
<b>Facility Lat:</b>	45.3261	<b>Contact Fax:</b>																																																																																																																																																											
<b>Facility Long:</b>	-75.8262	<b>Contact Email:</b>	NOT AVAILABLE																																																																																																																																																										
<b>DLS (Last Filed Rpt):</b>		<b>Latitude:</b>	45.327678																																																																																																																																																										
<b>Facility DLS:</b>		<b>Longitude:</b>	-75.825094																																																																																																																																																										
<b>Datum:</b>	1983	<b>UTM Zone:</b>																																																																																																																																																											
<b>Facility Cmnts:</b>		<b>UTM Northing:</b>																																																																																																																																																											
<b>URL:</b>		<b>UTM Easting:</b>																																																																																																																																																											
<b>No of Empl.:</b>	925	<b>Waste Streams:</b>																																																																																																																																																											
<b>Parent Co.:</b>		<b>No Streams:</b>																																																																																																																																																											
<b>No Parent Co.:</b>		<b>Waste Off Sites:</b>																																																																																																																																																											
<b>Pollut Prev Cmnts:</b>		<b>No Off Sites:</b>																																																																																																																																																											
<b>Stacks:</b>		<b>Shutdown:</b>																																																																																																																																																											
<b>No of Stacks:</b>		<b>No of Shutdown:</b>																																																																																																																																																											
<b>Canadian SIC Code (2 digit):</b>																																																																																																																																																													
<b>Canadian SIC Code:</b>																																																																																																																																																													
<b>SIC Code Description:</b>																																																																																																																																																													
<b>American SIC Code:</b>																																																																																																																																																													
<b>NAICS Code (2 digit):</b>	33																																																																																																																																																												
<b>NAICS 2 Description:</b>	Manufacturing																																																																																																																																																												
<b>NAICS Code (4 digit):</b>	3345																																																																																																																																																												
<b>NAICS 4 Description:</b>	Navigational, measuring, medical and control instruments manufacturing																																																																																																																																																												
<b>NAICS Code (6 digit):</b>	334511																																																																																																																																																												
<b>NAICS 6 Description:</b>	Navigational and guidance instruments manufacturing																																																																																																																																																												
<b>Substance Release Report</b>																																																																																																																																																													
<table border="0"> <tr> <td><b>Category Type ID:</b></td> <td>13</td> </tr> <tr> <td><b>Category Type Desc:</b></td> <td>All Media</td> </tr> <tr> <td><b>Category Type Desc (fr):</b></td> <td>Rejets à tous les médias</td> </tr> <tr> <td><b>Grouping:</b></td> <td>Total All Media&lt;1t</td> </tr> <tr> <td><b>Trans Code:</b></td> <td></td> </tr> <tr> <td><b>Chem:</b></td> <td>Lead (and its compounds)</td> </tr> <tr> <td><b>Chem (fr):</b></td> <td>Plomb (et ses composés)</td> </tr> <tr> <td><b>Quantity:</b></td> <td>.87</td> </tr> <tr> <td><b>Unit:</b></td> <td>kg</td> </tr> <tr> <td><b>Basis of Estimate Cd:</b></td> <td>NA</td> </tr> <tr> <td><b>Basis of Estimate Desc:</b></td> <td>NA- Not Applicable</td> </tr> </table>						<b>Category Type ID:</b>	13	<b>Category Type Desc:</b>	All Media	<b>Category Type Desc (fr):</b>	Rejets à tous les médias	<b>Grouping:</b>	Total All Media<1t	<b>Trans Code:</b>		<b>Chem:</b>	Lead (and its compounds)	<b>Chem (fr):</b>	Plomb (et ses composés)	<b>Quantity:</b>	.87	<b>Unit:</b>	kg	<b>Basis of Estimate Cd:</b>	NA	<b>Basis of Estimate Desc:</b>	NA- Not Applicable																																																																																																																																		
<b>Category Type ID:</b>	13																																																																																																																																																												
<b>Category Type Desc:</b>	All Media																																																																																																																																																												
<b>Category Type Desc (fr):</b>	Rejets à tous les médias																																																																																																																																																												
<b>Grouping:</b>	Total All Media<1t																																																																																																																																																												
<b>Trans Code:</b>																																																																																																																																																													
<b>Chem:</b>	Lead (and its compounds)																																																																																																																																																												
<b>Chem (fr):</b>	Plomb (et ses composés)																																																																																																																																																												
<b>Quantity:</b>	.87																																																																																																																																																												
<b>Unit:</b>	kg																																																																																																																																																												
<b>Basis of Estimate Cd:</b>	NA																																																																																																																																																												
<b>Basis of Estimate Desc:</b>	NA- Not Applicable																																																																																																																																																												
<a href="#">50</a>	5 of 15	ESE/110.5	88.8 / -3.03	General Dynamics Canada 1941 Robertson Ottawa ON	GEN																																																																																																																																																								

<b>Map Key</b>	<b>Number of Records</b>	<b>Direction/ Distance (m)</b>	<b>Elev/Diff (m)</b>	<b>Site</b>	<b>DB</b>
<b>Generator No:</b>	ON0192500			<b>PO Box No:</b>	
<b>Status:</b>				<b>Country:</b>	
<b>Approval Years:</b>	2013			<b>Choice of Contact:</b>	
<b>Contam. Facility:</b>				<b>Co Admin:</b>	
<b>MHSW Facility:</b>				<b>Phone No Admin:</b>	
<b>SIC Code:</b>	334410, 334511				
<b>SIC Description:</b>	SEMICONDUCTOR AND OTHER ELECTRONIC COMPONENT MANUFACTURING, NAVIGATIONAL AND GUIDANCE INSTRUMENTS MANUFACTURING				

**Detail(s)**

<b>Waste Class:</b>	241
<b>Waste Class Desc:</b>	HALOGENATED SOLVENTS
<b>Waste Class:</b>	148
<b>Waste Class Desc:</b>	INORGANIC LABORATORY CHEMICALS
<b>Waste Class:</b>	251
<b>Waste Class Desc:</b>	OIL SKIMMINGS & SLUDGES
<b>Waste Class:</b>	264
<b>Waste Class Desc:</b>	PHOTOPROCESSING WASTES
<b>Waste Class:</b>	112
<b>Waste Class Desc:</b>	ACID WASTE - HEAVY METALS
<b>Waste Class:</b>	263
<b>Waste Class Desc:</b>	ORGANIC LABORATORY CHEMICALS
<b>Waste Class:</b>	211
<b>Waste Class Desc:</b>	AROMATIC SOLVENTS
<b>Waste Class:</b>	252
<b>Waste Class Desc:</b>	WASTE OILS & LUBRICANTS
<b>Waste Class:</b>	121
<b>Waste Class Desc:</b>	ALKALINE WASTES - HEAVY METALS
<b>Waste Class:</b>	146
<b>Waste Class Desc:</b>	OTHER SPECIFIED INORGANICS
<b>Waste Class:</b>	212
<b>Waste Class Desc:</b>	ALIPHATIC SOLVENTS
<b>Waste Class:</b>	267
<b>Waste Class Desc:</b>	ORGANIC ACIDS
<b>Waste Class:</b>	312
<b>Waste Class Desc:</b>	PATHOLOGICAL WASTES
<b>Waste Class:</b>	122
<b>Waste Class Desc:</b>	ALKALINE WASTES - OTHER METALS
<b>Waste Class:</b>	113
<b>Waste Class Desc:</b>	ACID WASTE - OTHER METALS
<b>Waste Class:</b>	232
<b>Waste Class Desc:</b>	POLYMERIC RESINS
<b>Waste Class:</b>	213
<b>Waste Class Desc:</b>	PETROLEUM DISTILLATES
<b>Waste Class:</b>	145
<b>Waste Class Desc:</b>	PAINT/PIGMENT/COATING RESIDUES

Map Key	Number of Records	Direction/ Distance (m)	Elev/Diff (m)	Site	DB
<b>Waste Class:</b>		331			
<b>Waste Class Desc:</b>		WASTE COMPRESSED GASES			
<a href="#">50</a>	6 of 15	ESE/110.5	88.8 / -3.03	GENERAL DYNAMICS CANADA 1941 ROBERTSON ROAD NOT AVAILABLE OTTAWA ON K2H 5B7	NPRI
<b>NPRI ID:</b>		26420		<b>Org ID:</b> 103337	
<b>Other ID:</b>				<b>Submit Date:</b> 5/28/2014	
<b>No Other ID:</b>				<b>Last Modified:</b> 5/29/2015 3:28:24 PM	
<b>Track ID:</b>		108554		<b>Contact ID:</b>	
<b>Report ID:</b>		27799		<b>Cont Type:</b>	
<b>Report Type:</b>		NPRI		<b>Contact Title:</b>	
<b>Rpt Type ID:</b>		1		<b>Cont First Name:</b>	
<b>Report Year:</b>		2013		<b>Cont Last Name:</b>	
<b>Not-Current Rpt?:</b>		No		<b>Contact Position:</b>	
<b>Yr of Last Filed Rpt:</b>		2014		<b>Contact Fax:</b>	
<b>Fac ID:</b>		226655		<b>Contact Ph.:</b>	
<b>Fac Name:</b>		GENERAL DYNAMICS CANADA OTTAWA		<b>Cont Area Code:</b>	
<b>Fac Address1:</b>		1941 ROBERTSON ROAD		<b>Contact Tel.:</b>	
<b>Fac Address2:</b>		NOT AVAILABLE		<b>Contact Ext.:</b>	
<b>Fac Postal Zip:</b>		K2H 5B7		<b>Cont Fax Area Cde:</b>	
<b>Facility Lat:</b>		45.3261		<b>Contact Fax:</b>	
<b>Facility Long:</b>		-75.8262		<b>Contact Email:</b>	
<b>DLS (Last Filed Rpt):</b>				<b>Latitude:</b> 45.327678	
<b>Facility DLS:</b>				<b>Longitude:</b> -75.825094	
<b>Datum:</b>		1983		<b>UTM Zone:</b>	
<b>Facility Cmnts:</b>				<b>UTM Northing:</b>	
<b>URL:</b>				<b>UTM Easting:</b>	
<b>No of Empl.:</b>		713		<b>Waste Streams:</b>	
<b>Parent Co.:</b>				<b>No Streams:</b>	
<b>No Parent Co.:</b>				<b>Waste Off Sites:</b>	
<b>Pollut Prev Cmnts:</b>				<b>No Off Sites:</b>	
<b>Stacks:</b>				<b>Shutdown:</b>	
<b>No of Stacks:</b>				<b>No of Shutdown:</b>	
<b>Canadian SIC Code (2 digit):</b>					
<b>Canadian SIC Code:</b>					
<b>SIC Code Description:</b>					
<b>American SIC Code:</b>					
<b>NAICS Code (2 digit):</b>		33			
<b>NAICS 2 Description:</b>		Manufacturing			
<b>NAICS Code (4 digit):</b>		3345			
<b>NAICS 4 Description:</b>		Navigational, measuring, medical and control instruments manufacturing			
<b>NAICS Code (6 digit):</b>		334511			
<b>NAICS 6 Description:</b>		Navigational and guidance instruments manufacturing			
<b><u>Substance Release Report</u></b>					
<b>Category Type ID:</b>		1			
<b>Category Type Desc:</b>		Stack / Point			
<b>Category Type Desc (fr):</b>		Rejets de cheminée ou ponctuels			
<b>Grouping:</b>		Total Air			
<b>Trans Code:</b>		ASta			
<b>Chem:</b>		Lead (and its compounds)			
<b>Chem (fr):</b>		Plomb (et ses composés)			
<b>Quantity:</b>		.23			
<b>Unit:</b>		kg			
<b>Basis of Estimate Cd:</b>		E2			
<b>Basis of Estimate Desc:</b>		E2- Published Emission Factors - In use from 2003 and onward			
<a href="#">50</a>	7 of 15	ESE/110.5	88.8 / -3.03	General Dynamics Canada Ltd. 1941 Robertson Rd Ottawa ON K2H 5B7	SPL

Map Key	Number of Records	Direction/ Distance (m)	Elev/Diff (m)	Site	DB
<b>Ref No:</b>	5541-9L8PSH			<b>Discharger Report:</b>	
<b>Site No:</b>	3043-924KRU			<b>Material Group:</b>	
<b>Incident Dt:</b>	2014/06/18			<b>Health/Env Conseq:</b>	
<b>Year:</b>				<b>Client Type:</b>	
<b>Incident Cause:</b>	Leak/Break			<b>Sector Type:</b>	Pipeline/Components
<b>Incident Event:</b>				<b>Agency Involved:</b>	
<b>Contaminant Code:</b>	38			<b>Nearest Watercourse:</b>	
<b>Contaminant Name:</b>	REFRIGERANT GAS, N.O.S.			<b>Site Address:</b>	1941 Robertson Rd
<b>Contaminant Limit 1:</b>				<b>Site District Office:</b>	
<b>Contam Limit Freq 1:</b>				<b>Site Postal Code:</b>	K2H 5B7
<b>Contaminant UN No 1:</b>				<b>Site Region:</b>	
<b>Environment Impact:</b>	Not Anticipated			<b>Site Municipality:</b>	Ottawa
<b>Nature of Impact:</b>	Air Pollution			<b>Site Lot:</b>	
<b>Receiving Medium:</b>				<b>Site Conc:</b>	
<b>Receiving Env:</b>				<b>Northing:</b>	5019672
<b>MOE Response:</b>	No Further Response (PR-PIR Table A)			<b>Easting:</b>	435347
<b>Dt MOE Arvl on Scn:</b>				<b>Site Geo Ref Accu:</b>	GPS
<b>MOE Reported Dt:</b>	2014/06/19			<b>Site Map Datum:</b>	NAD83
<b>Dt Document Closed:</b>	2014/11/21			<b>SAC Action Class:</b>	Air Spills - Gases and Vapours
<b>Incident Reason:</b>	Equipment Failure			<b>Source Type:</b>	
<b>Site Name:</b>	General Dynamics Canada Ltd.				
<b>Site County/District:</b>					
<b>Site Geo Ref Meth:</b>	1-10 metres eg. Good Quality GPS				
<b>Incident Summary:</b>	General Dynamics Canada: 152 kg of R134A to atm				
<b>Contaminant Qty:</b>	152 kg				

<a href="#">50</a>	8 of 15	ESE/110.5	88.8 / -3.03	GENERAL DYNAMICS CANADA 1941 ROBERTSON ROAD NOT AVAILABLE OTTAWA ON K2H 5B7	NPRI
<b>NPRI ID:</b>	26420			<b>Org ID:</b>	103337
<b>Other ID:</b>				<b>Submit Date:</b>	5/27/2015
<b>No Other ID:</b>				<b>Last Modified:</b>	6/10/2015 10:59:04 AM
<b>Track ID:</b>	128139			<b>Contact ID:</b>	
<b>Report ID:</b>	52673			<b>Cont Type:</b>	
<b>Report Type:</b>	NPRI			<b>Contact Title:</b>	
<b>Rpt Type ID:</b>	1			<b>Cont First Name:</b>	
<b>Report Year:</b>	2014			<b>Cont Last Name:</b>	
<b>Not-Current Rpt?:</b>	No			<b>Contact Position:</b>	
<b>Yr of Last Filed Rpt:</b>	2014			<b>Contact Fax:</b>	
<b>Fac ID:</b>	226655			<b>Contact Ph.:</b>	
<b>Fac Name:</b>	GENERAL DYNAMICS CANADA OTTAWA			<b>Cont Area Code:</b>	
<b>Fac Address1:</b>	1941 ROBERTSON ROAD			<b>Contact Tel.:</b>	
<b>Fac Address2:</b>	NOT AVAILABLE			<b>Contact Ext.:</b>	
<b>Fac Postal Zip:</b>	K2H 5B7			<b>Cont Fax Area Cde:</b>	
<b>Facility Lat:</b>	45.3261			<b>Contact Fax:</b>	
<b>Facility Long:</b>	-75.8262			<b>Contact Email:</b>	
<b>DLS (Last Filed Rpt):</b>				<b>Latitude:</b>	45.327678
<b>Facility DLS:</b>				<b>Longitude:</b>	-75.825094
<b>Datum:</b>	1983			<b>UTM Zone:</b>	
<b>Facility Cmnts:</b>				<b>UTM Northing:</b>	
<b>URL:</b>				<b>UTM Easting:</b>	
<b>No of Empl.:</b>	610			<b>Waste Streams:</b>	
<b>Parent Co.:</b>				<b>No Streams:</b>	
<b>No Parent Co.:</b>				<b>Waste Off Sites:</b>	
<b>Pollut Prev Cmnts:</b>				<b>No Off Sites:</b>	
<b>Stacks:</b>				<b>Shutdown:</b>	
<b>No of Stacks:</b>				<b>No of Shutdown:</b>	
<b>Canadian SIC Code (2 digit):</b>					
<b>Canadian SIC Code:</b>					
<b>SIC Code Description:</b>					
<b>American SIC Code:</b>					
<b>NAICS Code (2 digit):</b>	33				



Map Key	Number of Records	Direction/ Distance (m)	Elev/Diff (m)	Site	DB
<b>NAICS 2 Description:</b>		Manufacturing			
<b>NAICS Code (4 digit):</b>		3345			
<b>NAICS 4 Description:</b>		Navigational, measuring, medical and control instruments manufacturing			
<b>NAICS Code (6 digit):</b>		334511			
<b>NAICS 6 Description:</b>		Navigational and guidance instruments manufacturing			
<b><u>Substance Release Report</u></b>					
<b>Category Type ID:</b>		1			
<b>Category Type Desc:</b>		Stack / Point			
<b>Category Type Desc (fr):</b>		Rejets de cheminée ou ponctuels			
<b>Grouping:</b>		Total Air			
<b>Trans Code:</b>		ASta			
<b>Chem:</b>		Lead (and its compounds)			
<b>Chem (fr):</b>		Plomb (et ses composés)			
<b>Quantity:</b>		.11			
<b>Unit:</b>		kg			
<b>Basis of Estimate Cd:</b>		E2			
<b>Basis of Estimate Desc:</b>		E2- Published Emission Factors - In use from 2003 and onward			

<a href="#">50</a>	9 of 15	ESE/110.5	88.8 / -3.03	1941 Robertson Rd Ottawa ON K2H5B7	EHS
<b>Order No:</b>		20141120079		<b>Nearest Intersection:</b>	
<b>Status:</b>		C		<b>Municipality:</b> Ottawa-Carleton	
<b>Report Type:</b>		RSC Report (Urban)		<b>Client Prov/State:</b> ON	
<b>Report Date:</b>		27-NOV-14		<b>Search Radius (km):</b> .3	
<b>Date Received:</b>		20-NOV-14		<b>X:</b> -75.827581	
<b>Previous Site Name:</b>				<b>Y:</b> 45.328673	
<b>Lot/Building Size:</b>		5 acres			
<b>Additional Info Ordered:</b>					

<a href="#">50</a>	10 of 15	ESE/110.5	88.8 / -3.03	General Dynamics Mission Systems - Canada 1941 Robertson Ottawa ON K2H 5B7	GEN
<b>Generator No:</b>		ON0192500		<b>PO Box No:</b>	
<b>Status:</b>				<b>Country:</b> Canada	
<b>Approval Years:</b>		2016		<b>Choice of Contact:</b> CO_OFFICIAL	
<b>Contam. Facility:</b>		No		<b>Co Admin:</b>	
<b>MHSW Facility:</b>		No		<b>Phone No Admin:</b>	
<b>SIC Code:</b>		334410, 334511			
<b>SIC Description:</b>		SEMICONDUCTOR AND OTHER ELECTRONIC COMPONENT MANUFACTURING, NAVIGATIONAL AND GUIDANCE INSTRUMENTS MANUFACTURING			

**Detail(s)**

<b>Waste Class:</b>	221
<b>Waste Class Desc:</b>	LIGHT FUELS
<b>Waste Class:</b>	241
<b>Waste Class Desc:</b>	HALOGENATED SOLVENTS
<b>Waste Class:</b>	251
<b>Waste Class Desc:</b>	OIL SKIMMINGS & SLUDGES
<b>Waste Class:</b>	211
<b>Waste Class Desc:</b>	AROMATIC SOLVENTS
<b>Waste Class:</b>	312
<b>Waste Class Desc:</b>	PATHOLOGICAL WASTES

Map Key	Number of Records	Direction/ Distance (m)	Elev/Diff (m)	Site	DB
<b>Waste Class:</b>		122			
<b>Waste Class Desc:</b>		ALKALINE WASTES - OTHER METALS			
<b>Waste Class:</b>		213			
<b>Waste Class Desc:</b>		PETROLEUM DISTILLATES			
<b>Waste Class:</b>		146			
<b>Waste Class Desc:</b>		OTHER SPECIFIED INORGANICS			
<b>Waste Class:</b>		145			
<b>Waste Class Desc:</b>		PAINT/PIGMENT/COATING RESIDUES			
<b>Waste Class:</b>		267			
<b>Waste Class Desc:</b>		ORGANIC ACIDS			
<b>Waste Class:</b>		264			
<b>Waste Class Desc:</b>		PHOTOPROCESSING WASTES			
<b>Waste Class:</b>		212			
<b>Waste Class Desc:</b>		ALIPHATIC SOLVENTS			
<b>Waste Class:</b>		252			
<b>Waste Class Desc:</b>		WASTE OILS & LUBRICANTS			
<b>Waste Class:</b>		112			
<b>Waste Class Desc:</b>		ACID WASTE - HEAVY METALS			
<b>Waste Class:</b>		148			
<b>Waste Class Desc:</b>		INORGANIC LABORATORY CHEMICALS			
<b>Waste Class:</b>		121			
<b>Waste Class Desc:</b>		ALKALINE WASTES - HEAVY METALS			
<b>Waste Class:</b>		232			
<b>Waste Class Desc:</b>		POLYMERIC RESINS			
<b>Waste Class:</b>		113			
<b>Waste Class Desc:</b>		ACID WASTE - OTHER METALS			
<b>Waste Class:</b>		331			
<b>Waste Class Desc:</b>		WASTE COMPRESSED GASES			
<b>Waste Class:</b>		263			
<b>Waste Class Desc:</b>		ORGANIC LABORATORY CHEMICALS			

50      11 of 15      *ESE/110.5*      *88.8 / -3.03*      *General Dynamics Mission Systems - Canada  
1941 Robertson  
Ottawa ON K2H 5B7*      **GEN**

<b>Generator No:</b>	ON0192500	<b>PO Box No:</b>	
<b>Status:</b>		<b>Country:</b>	Canada
<b>Approval Years:</b>	2015	<b>Choice of Contact:</b>	CO_OFFICIAL
<b>Contam. Facility:</b>	No	<b>Co Admin:</b>	
<b>MHSW Facility:</b>	No	<b>Phone No Admin:</b>	
<b>SIC Code:</b>	334410, 334511		
<b>SIC Description:</b>	SEMICONDUCTOR AND OTHER ELECTRONIC COMPONENT MANUFACTURING, NAVIGATIONAL AND GUIDANCE INSTRUMENTS MANUFACTURING		

Detail(s)

**Waste Class:** 252  
**Waste Class Desc:** WASTE OILS & LUBRICANTS

**Waste Class:** 263

<b>Map Key</b>	<b>Number of Records</b>	<b>Direction/ Distance (m)</b>	<b>Elev/Diff (m)</b>	<b>Site</b>	<b>DB</b>
<b>Waste Class Desc:</b>		ORGANIC LABORATORY CHEMICALS			
<b>Waste Class:</b>		264			
<b>Waste Class Desc:</b>		PHOTOPROCESSING WASTES			
<b>Waste Class:</b>		221			
<b>Waste Class Desc:</b>		LIGHT FUELS			
<b>Waste Class:</b>		121			
<b>Waste Class Desc:</b>		ALKALINE WASTES - HEAVY METALS			
<b>Waste Class:</b>		112			
<b>Waste Class Desc:</b>		ACID WASTE - HEAVY METALS			
<b>Waste Class:</b>		122			
<b>Waste Class Desc:</b>		ALKALINE WASTES - OTHER METALS			
<b>Waste Class:</b>		213			
<b>Waste Class Desc:</b>		PETROLEUM DISTILLATES			
<b>Waste Class:</b>		148			
<b>Waste Class Desc:</b>		INORGANIC LABORATORY CHEMICALS			
<b>Waste Class:</b>		232			
<b>Waste Class Desc:</b>		POLYMERIC RESINS			
<b>Waste Class:</b>		146			
<b>Waste Class Desc:</b>		OTHER SPECIFIED INORGANICS			
<b>Waste Class:</b>		113			
<b>Waste Class Desc:</b>		ACID WASTE - OTHER METALS			
<b>Waste Class:</b>		312			
<b>Waste Class Desc:</b>		PATHOLOGICAL WASTES			
<b>Waste Class:</b>		145			
<b>Waste Class Desc:</b>		PAINT/PIGMENT/COATING RESIDUES			
<b>Waste Class:</b>		211			
<b>Waste Class Desc:</b>		AROMATIC SOLVENTS			
<b>Waste Class:</b>		241			
<b>Waste Class Desc:</b>		HALOGENATED SOLVENTS			
<b>Waste Class:</b>		267			
<b>Waste Class Desc:</b>		ORGANIC ACIDS			
<b>Waste Class:</b>		331			
<b>Waste Class Desc:</b>		WASTE COMPRESSED GASES			
<b>Waste Class:</b>		212			
<b>Waste Class Desc:</b>		ALIPHATIC SOLVENTS			
<b>Waste Class:</b>		251			
<b>Waste Class Desc:</b>		OIL SKIMMINGS & SLUDGES			

[50](#)

12 of 15

ESE/110.5

88.8 / -3.03

General Dynamics Canada  
1941 Robertson  
Ottawa ON K2H 5B7

GEN

**Generator No:** ON0192500  
**Status:**  
**Approval Years:** 2014  
**Contam. Facility:** No  
**MHSW Facility:** No

**PO Box No:**  
**Country:** Canada  
**Choice of Contact:** CO\_OFFICIAL  
**Co Admin:**  
**Phone No Admin:**

<b>Map Key</b>	<b>Number of Records</b>	<b>Direction/ Distance (m)</b>	<b>Elev/Diff (m)</b>	<b>Site</b>	<b>DB</b>
<b>SIC Code:</b>	334410, 334511				
<b>SIC Description:</b>		SEMICONDUCTOR AND OTHER ELECTRONIC COMPONENT MANUFACTURING, NAVIGATIONAL AND GUIDANCE INSTRUMENTS MANUFACTURING			
<b><u>Detail(s)</u></b>					
<b>Waste Class:</b>	148				
<b>Waste Class Desc:</b>	INORGANIC LABORATORY CHEMICALS				
<b>Waste Class:</b>	221				
<b>Waste Class Desc:</b>	LIGHT FUELS				
<b>Waste Class:</b>	145				
<b>Waste Class Desc:</b>	PAINT/PIGMENT/COATING RESIDUES				
<b>Waste Class:</b>	211				
<b>Waste Class Desc:</b>	AROMATIC SOLVENTS				
<b>Waste Class:</b>	122				
<b>Waste Class Desc:</b>	ALKALINE WASTES - OTHER METALS				
<b>Waste Class:</b>	263				
<b>Waste Class Desc:</b>	ORGANIC LABORATORY CHEMICALS				
<b>Waste Class:</b>	212				
<b>Waste Class Desc:</b>	ALIPHATIC SOLVENTS				
<b>Waste Class:</b>	213				
<b>Waste Class Desc:</b>	PETROLEUM DISTILLATES				
<b>Waste Class:</b>	264				
<b>Waste Class Desc:</b>	PHOTOPROCESSING WASTES				
<b>Waste Class:</b>	121				
<b>Waste Class Desc:</b>	ALKALINE WASTES - HEAVY METALS				
<b>Waste Class:</b>	267				
<b>Waste Class Desc:</b>	ORGANIC ACIDS				
<b>Waste Class:</b>	113				
<b>Waste Class Desc:</b>	ACID WASTE - OTHER METALS				
<b>Waste Class:</b>	146				
<b>Waste Class Desc:</b>	OTHER SPECIFIED INORGANICS				
<b>Waste Class:</b>	241				
<b>Waste Class Desc:</b>	HALOGENATED SOLVENTS				
<b>Waste Class:</b>	252				
<b>Waste Class Desc:</b>	WASTE OILS & LUBRICANTS				
<b>Waste Class:</b>	232				
<b>Waste Class Desc:</b>	POLYMERIC RESINS				
<b>Waste Class:</b>	251				
<b>Waste Class Desc:</b>	OIL SKIMMINGS & SLUDGES				
<b>Waste Class:</b>	312				
<b>Waste Class Desc:</b>	PATHOLOGICAL WASTES				
<b>Waste Class:</b>	112				
<b>Waste Class Desc:</b>	ACID WASTE - HEAVY METALS				
<b>Waste Class:</b>	331				
<b>Waste Class Desc:</b>	WASTE COMPRESSED GASES				

Map Key	Number of Records	Direction/ Distance (m)	Elev/Diff (m)	Site	DB
<a href="#">50</a>	13 of 15	ESE/110.5	88.8 / -3.03	General Dynamics Mission Systems - Canada 1941 Robertson Ottawa ON K2H 5B7	GEN
<b>Generator No:</b>	ON0192500			<b>PO Box No:</b>	
<b>Status:</b>	Registered			<b>Country:</b>	Canada
<b>Approval Years:</b>	As of Dec 2018			<b>Choice of Contact:</b>	
<b>Contam. Facility:</b>				<b>Co Admin:</b>	
<b>MHSW Facility:</b>				<b>Phone No Admin:</b>	
<b>SIC Code:</b>					
<b>SIC Description:</b>					
<b><u>Detail(s)</u></b>					
<b>Waste Class:</b>	112 C				
<b>Waste Class Desc:</b>	Acid solutions - containing heavy metals				
<b>Waste Class:</b>	121 C				
<b>Waste Class Desc:</b>	Alkaline slutions - containing heavy metals				
<b>Waste Class:</b>	145 I				
<b>Waste Class Desc:</b>	Wastes from the use of pigments, coatings and paints				
<b>Waste Class:</b>	148 C				
<b>Waste Class Desc:</b>	Misc. wastes and inorganic chemicals				
<b>Waste Class:</b>	148 R				
<b>Waste Class Desc:</b>	Misc. wastes and inorganic chemicals				
<b>Waste Class:</b>	212 I				
<b>Waste Class Desc:</b>	Aliphatic solvents and residues				
<b>Waste Class:</b>	212 L				
<b>Waste Class Desc:</b>	Aliphatic solvents and residues				
<b>Waste Class:</b>	221 L				
<b>Waste Class Desc:</b>	Light fuels				
<b>Waste Class:</b>	252 L				
<b>Waste Class Desc:</b>	Waste crankcase oils and lubricants				
<b>Waste Class:</b>	263 I				
<b>Waste Class Desc:</b>	Misc. waste organic chemicals				
<b>Waste Class:</b>	331 I				
<b>Waste Class Desc:</b>	Waste compressed gases including cylinders				
<a href="#">50</a>	14 of 15	ESE/110.5	88.8 / -3.03	GENERAL DYNAMICS CANADA 1941 Robertson Road Ottawa ON K2H 5B7	NPRI
<b>NPRI ID:</b>	26420			<b>Org ID:</b>	103337
<b>Other ID:</b>				<b>Submit Date:</b>	5/25/2016
<b>No Other ID:</b>				<b>Last Modified:</b>	11/18/2016 8:28:05 AM
<b>Track ID:</b>	137252			<b>Contact ID:</b>	239712
<b>Report ID:</b>	70619			<b>Cont Type:</b>	MEM
<b>Report Type:</b>	DNMC			<b>Contact Title:</b>	
<b>Rpt Type ID:</b>	2			<b>Cont First Name:</b>	Jeff
<b>Report Year:</b>	2015			<b>Cont Last Name:</b>	Record
<b>Not-Current Rpt?:</b>	No			<b>Contact Position:</b>	Environment & Safety Manager
<b>Yr of Last Filed Rpt:</b>	2014			<b>Contact Fax:</b>	6138205081
<b>Fac ID:</b>	237298			<b>Contact Ph.:</b>	6135967502

Map Key	Number of Records	Direction/ Distance (m)	Elev/Diff (m)	Site	DB
<b>Fac Name:</b>	General Dynamics Mission system - Canada (Ottawa)			<b>Cont Area Code:</b> 613	
<b>Fac Address1:</b>	1941 Robertson Road			<b>Contact Tel.:</b> 35967502	
<b>Fac Address2:</b>				<b>Contact Ext.:</b>	
<b>Fac Postal Zip:</b>	K2H 5B7			<b>Cont Fax Area Cde:</b> 613	
<b>Facility Lat:</b>	45.3261			<b>Contact Fax:</b> 38205081	
<b>Facility Long:</b>	-75.8262			<b>Contact Email:</b> Jeff.Record@gd-ms.ca	
<b>DLS (Last Filed Rpt):</b>				<b>Latitude:</b> 45.327678	
<b>Facility DLS:</b>				<b>Longitude:</b> -75.825094	
<b>Datum:</b>	1983			<b>UTM Zone:</b>	
<b>Facility Cmnts:</b>				<b>UTM Northing:</b>	
<b>URL:</b>				<b>UTM Easting:</b>	
<b>No of Empl.:</b>				<b>Waste Streams:</b>	
<b>Parent Co.:</b>				<b>No Streams:</b>	
<b>No Parent Co.:</b>				<b>Waste Off Sites:</b>	
<b>Pollut Prev Cmnts:</b>				<b>No Off Sites:</b>	
<b>Stacks:</b>				<b>Shutdown:</b>	
<b>No of Stacks:</b>				<b>No of Shutdown:</b>	
<b>Canadian SIC Code (2 digit):</b>					
<b>Canadian SIC Code:</b>					
<b>SIC Code Description:</b>					
<b>American SIC Code:</b>					
<b>NAICS Code (2 digit):</b>	33				
<b>NAICS 2 Description:</b>	Manufacturing				
<b>NAICS Code (4 digit):</b>	3345				
<b>NAICS 4 Description:</b>	Navigational, measuring, medical and control instruments manufacturing				
<b>NAICS Code (6 digit):</b>	334511				
<b>NAICS 6 Description:</b>	Navigational and guidance instruments manufacturing				

<a href="#">50</a>	15 of 15	ESE/110.5	88.8 / -3.03	<b>General Dynamics Mission Systems Canada</b> 1941 Robertson Road Ottawa ON K2H5B7	GEN
<b>Generator No:</b>	ON6935710			<b>PO Box No:</b>	
<b>Status:</b>	Registered			<b>Country:</b>	Canada
<b>Approval Years:</b>	As of Oct 2019			<b>Choice of Contact:</b>	
<b>Contam. Facility:</b>				<b>Co Admin:</b>	
<b>MHSW Facility:</b>				<b>Phone No Admin:</b>	
<b>SIC Code:</b>					
<b>SIC Description:</b>					
<b><u>Detail(s)</u></b>					
<b>Waste Class:</b>	221 L				
<b>Waste Class Desc:</b>	Light fuels				

<a href="#">51</a>	1 of 1	SW/110.9	79.9 / -11.95	<b>41 VANIER ST.</b> <b>NEPEAN ON</b>	WWIS
<b>Well ID:</b>	7102874			<b>Data Entry Status:</b>	
<b>Construction Date:</b>				<b>Data Src:</b>	
<b>Primary Water Use:</b>				<b>Date Received:</b>	3/13/2008
<b>Sec. Water Use:</b>				<b>Selected Flag:</b>	True
<b>Final Well Status:</b>	Test Hole			<b>Abandonment Rec:</b>	
<b>Water Type:</b>				<b>Contractor:</b>	7241
<b>Casing Material:</b>				<b>Form Version:</b>	4
<b>Audit No:</b>	Z77988			<b>Owner:</b>	
<b>Tag:</b>	A056003			<b>Street Name:</b>	41 VANIER ST.
<b>Construction Method:</b>				<b>County:</b>	OTTAWA
<b>Elevation (m):</b>				<b>Municipality:</b>	NEPEAN TOWNSHIP
<b>Elevation Reliability:</b>				<b>Site Info:</b>	
<b>Depth to Bedrock:</b>				<b>Lot:</b>	
<b>Well Depth:</b>				<b>Concession:</b>	



Map Key	Number of Records	Direction/ Distance (m)	Elev/Diff (m)	Site	DB
<b>Overburden/Bedrock:</b> <b>Pump Rate:</b> <b>Static Water Level:</b> <b>Flowing (Y/N):</b> <b>Flow Rate:</b> <b>Clear/Cloudy:</b>				<b>Concession Name:</b> <b>Easting NAD83:</b> <b>Northing NAD83:</b> <b>Zone:</b> <b>UTM Reliability:</b>	
<b>PDF URL (Map):</b>		https://d2khazk8e83rdv.cloudfront.net/moe_mapping/downloads/2Water/Wells_pdfs/710\7102874.pdf			
<b><u>Additional Detail(s) (Map)</u></b>					
<b>Well Completed Date:</b>		2008/02/27			
<b>Year Completed:</b>		2008			
<b>Depth (m):</b>		6.1			
<b>Latitude:</b>		45.3260669911189			
<b>Longitude:</b>		-75.8319960345024			
<b>Path:</b>		710\7102874.pdf			
<b><u>Bore Hole Information</u></b>					
<b>Bore Hole ID:</b>		1001542638		<b>Elevation:</b>	85.751266
<b>DP2BR:</b>				<b>Elevrc:</b>	
<b>Spatial Status:</b>				<b>Zone:</b>	18
<b>Code OB:</b>				<b>East83:</b>	434799.00
<b>Code OB Desc:</b>				<b>North83:</b>	5019510.00
<b>Open Hole:</b>				<b>Org CS:</b>	UTM83
<b>Cluster Kind:</b>				<b>UTMRC:</b>	3
<b>Date Completed:</b>		27-Feb-2008 00:00:00		<b>UTMRC Desc:</b>	margin of error : 10 - 30 m
<b>Remarks:</b>				<b>Location Method:</b>	wwr
<b>Elevrc Desc:</b>					
<b>Location Source Date:</b>					
<b>Improvement Location Source:</b>					
<b>Improvement Location Method:</b>					
<b>Source Revision Comment:</b>					
<b>Supplier Comment:</b>					
<b><u>Overburden and Bedrock</u></b>					
<b><u>Materials Interval</u></b>					
<b>Formation ID:</b>		1001560537			
<b>Layer:</b>		2			
<b>Color:</b>		6			
<b>General Color:</b>		BROWN			
<b>Mat1:</b>		28			
<b>Most Common Material:</b>		SAND			
<b>Mat2:</b>					
<b>Mat2 Desc:</b>					
<b>Mat3:</b>		85			
<b>Mat3 Desc:</b>		SOFT			
<b>Formation Top Depth:</b>		0.6100000143051147			
<b>Formation End Depth:</b>		1.5			
<b>Formation End Depth UOM:</b>		m			
<b><u>Overburden and Bedrock</u></b>					
<b><u>Materials Interval</u></b>					
<b>Formation ID:</b>		1001560538			
<b>Layer:</b>		3			
<b>Color:</b>		2			
<b>General Color:</b>		GREY			
<b>Mat1:</b>		06			
<b>Most Common Material:</b>		SILT			

<b>Map Key</b>	<b>Number of Records</b>	<b>Direction/ Distance (m)</b>	<b>Elev/Diff (m)</b>	<b>Site</b>	<b>DB</b>
<b>Mat2:</b>		08			
<b>Mat2 Desc:</b>		FINE SAND			
<b>Mat3:</b>		85			
<b>Mat3 Desc:</b>		SOFT			
<b>Formation Top Depth:</b>		1.5			
<b>Formation End Depth:</b>		4.570000171661377			
<b>Formation End Depth UOM:</b>		m			
<b><u>Overburden and Bedrock</u></b>					
<b><u>Materials Interval</u></b>					
<b>Formation ID:</b>		1001560539			
<b>Layer:</b>		4			
<b>Color:</b>		2			
<b>General Color:</b>		GREY			
<b>Mat1:</b>		05			
<b>Most Common Material:</b>		CLAY			
<b>Mat2:</b>					
<b>Mat2 Desc:</b>					
<b>Mat3:</b>		85			
<b>Mat3 Desc:</b>		SOFT			
<b>Formation Top Depth:</b>		4.570000171661377			
<b>Formation End Depth:</b>		6.099999904632568			
<b>Formation End Depth UOM:</b>		m			
<b><u>Overburden and Bedrock</u></b>					
<b><u>Materials Interval</u></b>					
<b>Formation ID:</b>		1001560536			
<b>Layer:</b>		1			
<b>Color:</b>		8			
<b>General Color:</b>		BLACK			
<b>Mat1:</b>		01			
<b>Most Common Material:</b>		FILL			
<b>Mat2:</b>		11			
<b>Mat2 Desc:</b>		GRAVEL			
<b>Mat3:</b>		85			
<b>Mat3 Desc:</b>		SOFT			
<b>Formation Top Depth:</b>		0.0			
<b>Formation End Depth:</b>		0.6100000143051147			
<b>Formation End Depth UOM:</b>		m			
<b><u>Annular Space/Abandonment</u></b>					
<b><u>Sealing Record</u></b>					
<b>Plug ID:</b>		1001560541			
<b>Layer:</b>		1			
<b>Plug From:</b>		0			
<b>Plug To:</b>		2.74000000953674			
<b>Plug Depth UOM:</b>		m			
<b><u>Annular Space/Abandonment</u></b>					
<b><u>Sealing Record</u></b>					
<b>Plug ID:</b>		1001560542			
<b>Layer:</b>		2			
<b>Plug From:</b>		2.74000000953674			
<b>Plug To:</b>		6.09999990463257			
<b>Plug Depth UOM:</b>		m			
<b><u>Method of Construction &amp; Well</u></b>					
<b><u>Use</u></b>					

<b>Map Key</b>	<b>Number of Records</b>	<b>Direction/ Distance (m)</b>	<b>Elev/Diff (m)</b>	<b>Site</b>	<b>DB</b>
<b>Method Construction ID:</b>		1001560546			
<b>Method Construction Code:</b>		B			
<b>Method Construction:</b>		Other Method			
<b>Other Method Construction:</b>		DIRECT PUSH			
<b><u>Pipe Information</u></b>					
<b>Pipe ID:</b>		1001560534			
<b>Casing No:</b>		0			
<b>Comment:</b>					
<b>Alt Name:</b>					
<b><u>Construction Record - Casing</u></b>					
<b>Casing ID:</b>		1001560544			
<b>Layer:</b>					
<b>Material:</b>		5			
<b>Open Hole or Material:</b>		PLASTIC			
<b>Depth From:</b>					
<b>Depth To:</b>		3.09999990463257			
<b>Casing Diameter:</b>		0.0399999991059303			
<b>Casing Diameter UOM:</b>		cm			
<b>Casing Depth UOM:</b>		m			
<b><u>Construction Record - Screen</u></b>					
<b>Screen ID:</b>		1001560545			
<b>Layer:</b>					
<b>Slot:</b>					
<b>Screen Top Depth:</b>					
<b>Screen End Depth:</b>		5			
<b>Screen Material:</b>					
<b>Screen Depth UOM:</b>					
<b>Screen Diameter UOM:</b>					
<b>Screen Diameter:</b>					
<b><u>Results of Well Yield Testing</u></b>					
<b>Pump Test ID:</b>		1001560535			
<b>Pump Set At:</b>					
<b>Static Level:</b>					
<b>Final Level After Pumping:</b>					
<b>Recommended Pump Depth:</b>					
<b>Pumping Rate:</b>					
<b>Flowing Rate:</b>					
<b>Recommended Pump Rate:</b>					
<b>Levels UOM:</b>		m			
<b>Rate UOM:</b>		LPM			
<b>Water State After Test Code:</b>		0			
<b>Water State After Test:</b>					
<b>Pumping Test Method:</b>		0			
<b>Pumping Duration HR:</b>					
<b>Pumping Duration MIN:</b>					
<b>Flowing:</b>		No			
<b><u>Water Details</u></b>					
<b>Water ID:</b>		1001560543			
<b>Layer:</b>		1			
<b>Kind Code:</b>					
<b>Kind:</b>					

Map Key	Number of Records	Direction/ Distance (m)	Elev/Diff (m)	Site	DB
<b>Water Found Depth:</b>					
<b>Water Found Depth UOM:</b>		m			
<b>Hole Diameter</b>					
<b>Hole ID:</b>		1001560540			
<b>Diameter:</b>		8.890000343322754			
<b>Depth From:</b>					
<b>Depth To:</b>		6.099999904632568			
<b>Hole Depth UOM:</b>		m			
<b>Hole Diameter UOM:</b>		cm			

<u>52</u>	1 of 1	S/114.7	84.9 / -6.92	PRIVATE OWNER 18 VANIER RD (BELLWOOD MOBILE HOME) STORAGE TANK/BARREL NEPEAN CITY ON K2H 7P3	SPL
<b>Ref No:</b>	68112			<b>Discharger Report:</b>	
<b>Site No:</b>				<b>Material Group:</b>	
<b>Incident Dt:</b>	3/17/1992			<b>Health/Env Conseq:</b>	
<b>Year:</b>				<b>Client Type:</b>	
<b>Incident Cause:</b>	ABOVE-GROUND TANK LEAK			<b>Sector Type:</b>	
<b>Incident Event:</b>				<b>Agency Involved:</b>	
<b>Contaminant Code:</b>				<b>Nearest Watercourse:</b>	
<b>Contaminant Name:</b>				<b>Site Address:</b>	
<b>Contaminant Limit 1:</b>				<b>Site District Office:</b>	
<b>Contam Limit Freq 1:</b>				<b>Site Postal Code:</b>	
<b>Contaminant UN No 1:</b>				<b>Site Region:</b>	
<b>Environment Impact:</b>	NOT ANTICIPATED			<b>Site Municipality:</b>	20104
<b>Nature of Impact:</b>	Soil Contamination			<b>Site Lot:</b>	
<b>Receiving Medium:</b>	LAND			<b>Site Conc:</b>	
<b>Receiving Env:</b>				<b>Northing:</b>	
<b>MOE Response:</b>				<b>Easting:</b>	
<b>Dt MOE Arvl on Scn:</b>				<b>Site Geo Ref Accu:</b>	
<b>MOE Reported Dt:</b>	3/17/1992			<b>Site Map Datum:</b>	
<b>Dt Document Closed:</b>				<b>SAC Action Class:</b>	
<b>Incident Reason:</b>	ERROR			<b>Source Type:</b>	
<b>Site Name:</b>					
<b>Site County/District:</b>					
<b>Site Geo Ref Meth:</b>					
<b>Incident Summary:</b>	PRIVATE: FURNACE OIL TO GRND FROM FUEL TANK WHEN WRONG TANK FILLED.				
<b>Contaminant Qty:</b>					

<u>53</u>	1 of 3	SE/115.3	89.9 / -1.95	PRIVATE RESIDENCE 9 REDFERN ST FURNACE OIL TANK NEPEAN CITY ON K2H 7R9	SPL
<b>Ref No:</b>	179081			<b>Discharger Report:</b>	
<b>Site No:</b>				<b>Material Group:</b>	
<b>Incident Dt:</b>	//			<b>Health/Env Conseq:</b>	
<b>Year:</b>				<b>Client Type:</b>	
<b>Incident Cause:</b>	VALVE/FITTING LEAK OR FAILURE			<b>Sector Type:</b>	
<b>Incident Event:</b>				<b>Agency Involved:</b>	
<b>Contaminant Code:</b>				<b>Nearest Watercourse:</b>	
<b>Contaminant Name:</b>				<b>Site Address:</b>	
<b>Contaminant Limit 1:</b>				<b>Site District Office:</b>	
<b>Contam Limit Freq 1:</b>				<b>Site Postal Code:</b>	
<b>Contaminant UN No 1:</b>				<b>Site Region:</b>	
<b>Environment Impact:</b>	CONFIRMED			<b>Site Municipality:</b>	20104
<b>Nature of Impact:</b>	Soil contamination			<b>Site Lot:</b>	
<b>Receiving Medium:</b>	LAND			<b>Site Conc:</b>	
<b>Receiving Env:</b>				<b>Northing:</b>	

Map Key	Number of Records	Direction/ Distance (m)	Elev/Diff (m)	Site	DB
<b>MOE Response:</b> <b>Dt MOE Arvl on Scrn:</b> <b>MOE Reported Dt:</b> 3/31/2000 <b>Dt Document Closed:</b> <b>Incident Reason:</b> OTHER <b>Site Name:</b> <b>Site County/District:</b> <b>Site Geo Ref Meth:</b> <b>Incident Summary:</b> <b>Contaminant Qty:</b>		<b>Direction/ Distance (m)</b> <b>Elev/Diff (m)</b>		<b>Eastings:</b> <b>Site Geo Ref Accu:</b> <b>Site Map Datum:</b> <b>SAC Action Class:</b> <b>Source Type:</b>  PRIVATE FUEL TANK-UKN QTY(SMALL) FURNACE OIL DRIP TO GRND.	

<a href="#">53</a>	2 of 3	SE/115.3	89.9 / -1.95	<b>PRIVATE RESIDENCE</b> <b>TRAILER HOME AT 9 REDFERN AVE FURNACE</b> <b>OIL TANK</b> <b>NEPEAN CITY ON</b>	SPL
<b>Ref No:</b> 179171 <b>Site No:</b> <b>Incident Dt:</b> // <b>Year:</b> <b>Incident Cause:</b> ABOVE-GROUND TANK LEAK <b>Incident Event:</b> <b>Contaminant Code:</b> <b>Contaminant Name:</b> <b>Contaminant Limit 1:</b> <b>Contam Limit Freq 1:</b> <b>Contaminant UN No 1:</b> <b>Environment Impact:</b> POSSIBLE <b>Nature of Impact:</b> Water course or lake <b>Receiving Medium:</b> LAND <b>Receiving Env:</b> <b>MOE Response:</b> <b>Dt MOE Arvl on Scrn:</b> <b>MOE Reported Dt:</b> 4/3/2000 <b>Dt Document Closed:</b> <b>Incident Reason:</b> GASKET/JOINT <b>Site Name:</b> <b>Site County/District:</b> <b>Site Geo Ref Meth:</b> <b>Incident Summary:</b> <b>Contaminant Qty:</b>		<b>Direction/ Distance (m)</b> <b>Elev/Diff (m)</b>		<b>Discharger Report:</b> <b>Material Group:</b> <b>Health/Env Conseq:</b> <b>Client Type:</b> <b>Sector Type:</b> <b>Agency Involved:</b> <b>Nearest Watercourse:</b> <b>Site Address:</b> <b>Site District Office:</b> <b>Site Postal Code:</b> <b>Site Region:</b> <b>Site Municipality:</b> 20104 <b>Site Lot:</b> <b>Site Conc:</b> <b>Northing:</b> <b>Eastings:</b> <b>Site Geo Ref Accu:</b> <b>Site Map Datum:</b> <b>SAC Action Class:</b> <b>Source Type:</b>  PRIVATE RESIDENCE- OIL LEAKING FROM OUTDOOR TK. UNSAFE FURNACE.	

<a href="#">53</a>	3 of 3	SE/115.3	89.9 / -1.95	<b>9 Red Fern Rd.</b> <b>Ottawa ON</b>	SPL
<b>Ref No:</b> 7520-62LRJK <b>Site No:</b> <b>Incident Dt:</b> 6/28/2004 <b>Year:</b> <b>Incident Cause:</b> Tank (Above Ground) Leak <b>Incident Event:</b> <b>Contaminant Code:</b> 13 <b>Contaminant Name:</b> FURNACE OIL <b>Contaminant Limit 1:</b> <b>Contam Limit Freq 1:</b> <b>Contaminant UN No 1:</b> <b>Environment Impact:</b> Not Anticipated <b>Nature of Impact:</b> Soil Contamination <b>Receiving Medium:</b> Land <b>Receiving Env:</b> <b>MOE Response:</b> <b>Dt MOE Arvl on Scrn:</b>		<b>Direction/ Distance (m)</b> <b>Elev/Diff (m)</b>		<b>Discharger Report:</b> <b>Material Group:</b> Oil <b>Health/Env Conseq:</b> <b>Client Type:</b> <b>Sector Type:</b> <b>Agency Involved:</b> <b>Nearest Watercourse:</b> <b>Site Address:</b> <b>Site District Office:</b> Ottawa <b>Site Postal Code:</b> <b>Site Region:</b> Eastern <b>Site Municipality:</b> Ottawa <b>Site Lot:</b> <b>Site Conc:</b> <b>Northing:</b> 5019542 <b>Eastings:</b> 435131 <b>Site Geo Ref Accu:</b>	

Map Key	Number of Records	Direction/ Distance (m)	Elev/Diff (m)	Site	DB
<b>MOE Reported Dt:</b> 7/5/2004 <b>Dt Document Closed:</b> <b>Incident Reason:</b> Unknown - Reason not determined <b>Site Name:</b> TRAILOR PARK<UNOFFICIAL> <b>Site County/District:</b> <b>Site Geo Ref Meth:</b> <b>Incident Summary:</b> Nepean-Ukn quan of furnace oil spilled to grnd. <b>Contaminant Qty:</b> other - see incident description <b>Site Map Datum:</b> <b>SAC Action Class:</b> M.C.B.S. - Fuel Safety; Spill to Land <b>Source Type:</b>					
<a href="#">54</a>	1 of 1	SE/118.4	89.9 / -1.96	<b>PRIVATE OWNER</b> <b>10 EMPIRE AVE., BELLWOOD MOBILE TRAILER</b> <b>STORAGE TANK/BARREL</b> <b>NEPEAN CITY ON K2H 7R6</b>	SPL
<b>Ref No:</b> 128686 <b>Site No:</b> <b>Incident Dt:</b> 7/2/1996 <b>Year:</b> <b>Incident Cause:</b> OTHER CONTAINER LEAK <b>Incident Event:</b> <b>Contaminant Code:</b> <b>Contaminant Name:</b> <b>Contaminant Limit 1:</b> <b>Contam Limit Freq 1:</b> <b>Contaminant UN No 1:</b> <b>Environment Impact:</b> POSSIBLE <b>Nature of Impact:</b> Water course or lake <b>Receiving Medium:</b> LAND <b>Receiving Env:</b> <b>MOE Response:</b> <b>Dt MOE Arvl on Scn:</b> <b>MOE Reported Dt:</b> 7/2/1996 <b>Dt Document Closed:</b> <b>Incident Reason:</b> STORM/FLOOD/WIND <b>Site Name:</b> <b>Site County/District:</b> <b>Site Geo Ref Meth:</b> <b>Incident Summary:</b> PRIVATE OWNER-USED MOTOR OIL OVERFLOW FROM OPEN BARREL, RAIN, FD ON SITE. <b>Contaminant Qty:</b> <b>Discharger Report:</b> <b>Material Group:</b> <b>Health/Env Conseq:</b> <b>Client Type:</b> <b>Sector Type:</b> <b>Agency Involved:</b> <b>Nearest Watercourse:</b> <b>Site Address:</b> <b>Site District Office:</b> <b>Site Postal Code:</b> <b>Site Region:</b> <b>Site Municipality:</b> 20104 <b>Site Lot:</b> <b>Site Conc:</b> <b>Northing:</b> <b>Easting:</b> FD <b>Site Geo Ref Accu:</b> <b>Site Map Datum:</b> <b>SAC Action Class:</b> <b>Source Type:</b>					
<a href="#">55</a>	1 of 1	ESE/122.3	89.9 / -1.95	<b>PRIVATE RESIDENCE</b> <b>AT THE BELL MEWS TRAILER PARK AT 9</b> <b>EASTGATE FURNACE OIL TANK</b> <b>NEPEAN CITY ON K2H 7S2</b>	SPL
<b>Ref No:</b> 122510 <b>Site No:</b> <b>Incident Dt:</b> 1/15/1996 <b>Year:</b> <b>Incident Cause:</b> OTHER CONTAINER LEAK <b>Incident Event:</b> <b>Contaminant Code:</b> <b>Contaminant Name:</b> <b>Contaminant Limit 1:</b> <b>Contam Limit Freq 1:</b> <b>Contaminant UN No 1:</b> <b>Environment Impact:</b> POSSIBLE <b>Nature of Impact:</b> Soil contamination <b>Receiving Medium:</b> LAND <b>Receiving Env:</b> <b>MOE Response:</b> <b>Dt MOE Arvl on Scn:</b> <b>Discharger Report:</b> <b>Material Group:</b> <b>Health/Env Conseq:</b> <b>Client Type:</b> <b>Sector Type:</b> <b>Agency Involved:</b> <b>Nearest Watercourse:</b> <b>Site Address:</b> <b>Site District Office:</b> <b>Site Postal Code:</b> <b>Site Region:</b> <b>Site Municipality:</b> 20104 <b>Site Lot:</b> <b>Site Conc:</b> <b>Northing:</b> <b>Easting:</b> <b>Site Geo Ref Accu:</b>					



Map Key	Number of Records	Direction/ Distance (m)	Elev/Diff (m)	Site	DB
<b>MOE Reported Dt:</b> 1/15/1996 <b>Dt Document Closed:</b> <b>Incident Reason:</b> CORROSION <b>Site Name:</b> <b>Site County/District:</b> <b>Site Geo Ref Meth:</b> <b>Incident Summary:</b> PRIVATE RESIDENCE - 450 L OF FURNACE OIL TO LAND FROM OUTSIDE TANK. <b>Contaminant Qty:</b>					
<a href="#">56</a>	1 of 2	SSE/124.5	87.2 / -4.64	<b>Bellwood Mobile Home Parks Limited</b> 1 Bonner St Ottawa ON K2H 7S9	SPL
<b>Ref No:</b> 7337-BCKQ5Q <b>Site No:</b> 9110-5R8NQW <b>Incident Dt:</b> 5/27/2019 <b>Year:</b> <b>Incident Cause:</b> <b>Incident Event:</b> <b>Contaminant Code:</b> <b>Contaminant Name:</b> <b>Contaminant Limit 1:</b> <b>Contam Limit Freq 1:</b> <b>Contaminant UN No 1:</b> <b>Environment Impact:</b> <b>Nature of Impact:</b> <b>Receiving Medium:</b> <b>Receiving Env:</b> <b>MOE Response:</b> Yes <b>Dt MOE Arvl on Scn:</b> <b>MOE Reported Dt:</b> 5/27/2019 <b>Dt Document Closed:</b> <b>Incident Reason:</b> <b>Site Name:</b> Bellwood Mobile Home Park <b>Site County/District:</b> NA <b>Site Geo Ref Meth:</b> NA <b>Incident Summary:</b> Sewage System Failure <b>Contaminant Qty:</b>					
<b>Discharger Report:</b> <b>Material Group:</b> <b>Health/Env Conseq:</b> 2 - Minor Environment Corporation <b>Client Type:</b> <b>Sector Type:</b> <b>Agency Involved:</b> <b>Nearest Watercourse:</b> <b>Site Address:</b> 1 Bonner St <b>Site District Office:</b> Ottawa <b>Site Postal Code:</b> K2H 7S9 <b>Site Region:</b> Eastern <b>Site Municipality:</b> Ottawa <b>Site Lot:</b> <b>Site Conc:</b> NA <b>Northing:</b> NA <b>Easting:</b> NA <b>Site Geo Ref Accu:</b> NA <b>Site Map Datum:</b> NA <b>SAC Action Class:</b> <b>Source Type:</b>					
<a href="#">56</a>	2 of 2	SSE/124.5	87.2 / -4.64	<b>Parkbridge Lifestyle Communities Inc.</b> 1 Bonner Street Bellwood Estates Ottawa, ON K2H 7S9 Canada ON	EBR
<b>EBR Registry No:</b> 019-2896 <b>Ministry Ref No:</b> 4666-BT3K2M <b>Notice Type:</b> Instrument <b>Notice Stage:</b> Decision <b>Notice Date:</b> <b>Proposal Date:</b> December 24, 2020 <b>Year:</b> 2020 <b>Instrument Type:</b> Environmental Compliance Approval (sewage) <b>Off Instrument Name:</b> Environmental Compliance Approval (sewage) (OWRA s.53) <b>Posted By:</b> Ministry of the Environment, Conservation and Parks <b>Company Name:</b> <b>Site Address:</b> 1 Bonner Street Bellwood Estates Ottawa, ON K2H 7S9 Canada <b>Location Other:</b>					
<b>Decision Posted:</b> April 12, 2021 <b>Exception Posted:</b> <b>Section:</b> Part II.1 (20.3 or 20.5) <b>Act 1:</b> Environmental Protection Act, R.S.O. 1990 <b>Act 2:</b> Environmental Protection Act <b>Site Location Map:</b> 45.323994,-75.828953					

Map Key	Number of Records	Direction/ Distance (m)	Elev/Diff (m)	Site	DB
<b>Proponent Name:</b> <b>Proponent Address:</b>		Parkbridge Lifestyle Communities Inc. Parkbridge Lifestyle Communities Inc. 690 River Road West Wasaga Beach, ON L9Z 2P1 Canada			
<b>Comment Period:</b> <b>URL:</b>		December 24, 2020 - February 7, 2021 (45 days) Closed <a href="https://ero.ontario.ca/notice/019-2896">https://ero.ontario.ca/notice/019-2896</a>			
<b>Site Location Details:</b>					

<a href="#">57</a>	1 of 2	S/127.8	87.2 / -4.64	Parkbridge Lifestyle Communities Inc. 1 Bonner Street West Ottawa, ON Canada ON	EBR
<b>EBR Registry No:</b>	019-3919			<b>Decision Posted:</b>	August 24, 2021
<b>Ministry Ref No:</b>	9634-C3TL2Q			<b>Exception Posted:</b>	
<b>Notice Type:</b>	Instrument			<b>Section:</b>	Part II.1 (20.3 or 20.5)
<b>Notice Stage:</b>	Decision			<b>Act 1:</b>	Environmental Protection Act, R.S.O. 1990
<b>Notice Date:</b>				<b>Act 2:</b>	Environmental Protection Act
<b>Proposal Date:</b>	July 5, 2021			<b>Site Location Map:</b>	45.323994,-75.828953
<b>Year:</b>	2021				
<b>Instrument Type:</b>	Environmental Compliance Approval (sewage)				
<b>Off Instrument Name:</b>	Environmental Compliance Approval (sewage) (OWRA s.53)				
<b>Posted By:</b>	Ministry of the Environment, Conservation and Parks				
<b>Company Name:</b>					
<b>Site Address:</b>	1 Bonner Street West Ottawa, ON Canada				
<b>Location Other:</b>					
<b>Proponent Name:</b>	Parkbridge Lifestyle Communities Inc.				
<b>Proponent Address:</b>	Parkbridge Lifestyle Communities Inc. 690 River Road West Wasaga Beach, ON L9Z 2P1 Canada				
<b>Comment Period:</b>	July 5, 2021 - August 19, 2021 (45 days) Closed				
<b>URL:</b>	<a href="https://ero.ontario.ca/notice/019-3919">https://ero.ontario.ca/notice/019-3919</a>				
<b>Site Location Details:</b>					

<a href="#">57</a>	2 of 2	S/127.8	87.2 / -4.64	Parkbridge Lifestyle Communities Inc. 1 Bonner St W Ottawa ON L9Z 2P1	ECA
<b>Approval No:</b>	4102-C4AR64			<b>MOE District:</b>	
<b>Approval Date:</b>	2021-08-20			<b>City:</b>	
<b>Status:</b>	Approved			<b>Longitude:</b>	-75.82623
<b>Record Type:</b>	ECA			<b>Latitude:</b>	45.32724
<b>Link Source:</b>	IDS			<b>Geometry X:</b>	-8440937.3124
<b>SWP Area Name:</b>				<b>Geometry Y:</b>	5673186.689499995
<b>Approval Type:</b>	ECA-MUNICIPAL AND PRIVATE SEWAGE WORKS				
<b>Project Type:</b>	MUNICIPAL AND PRIVATE SEWAGE WORKS				
<b>Business Name:</b>	Parkbridge Lifestyle Communities Inc.				
<b>Address:</b>	1 Bonner St W				
<b>Full Address:</b>					
<b>Full PDF Link:</b>	<a href="https://www.accessenvironment.ene.gov.on.ca/instruments/9634-C3TL2Q-14.pdf">https://www.accessenvironment.ene.gov.on.ca/instruments/9634-C3TL2Q-14.pdf</a>				

Map Key	Number of Records	Direction/ Distance (m)	Elev/Diff (m)	Site	DB
<a href="#">58</a>	1 of 2	SSW/128.9	82.6 / -9.25	13 Tracy Avenue, Ottawa ON	INC
<b>Incident No:</b>	935824			<b>Any Health Impact:</b>	No
<b>Incident ID:</b>	3093952			<b>Any Enviro Impact:</b>	Yes
<b>Instance No:</b>				<b>Service Interrupted:</b>	Yes
<b>Status Code:</b>	Causal Analysis Complete			<b>Was Prop Damaged:</b>	Yes
<b>Attribute Category:</b>	FS-Perform L1 Incident Insp			<b>Reside App. Type:</b>	
<b>Context:</b>				<b>Commer App. Type:</b>	
<b>Date of Occurrence:</b>	2012/11/05 00:00:00			<b>Indus App. Type:</b>	
<b>Time of Occurrence:</b>	NULL			<b>Institut App. Type:</b>	
<b>Incident Created On:</b>				<b>Venting Type:</b>	
<b>Instance Creation Dt:</b>				<b>Vent Conn Mater:</b>	
<b>Instance Install Dt:</b>				<b>Vent Chimney Mater:</b>	
<b>Occur Insp Start Date:</b>	2012/11/05 00:00:00			<b>Pipeline Type:</b>	
<b>Approx Quant Rel:</b>	unknown			<b>Pipeline Involved:</b>	
<b>Tank Capacity:</b>				<b>Pipe Material:</b>	
<b>Fuels Occur Type:</b>	Leak			<b>Depth Ground Cover:</b>	
<b>Fuel Type Involved:</b>	Fuel Oil			<b>Regulator Location:</b>	
<b>Enforcement Policy:</b>	NULL			<b>Regulator Type:</b>	
<b>Prc Escalation Req:</b>	NULL			<b>Operation Pressure:</b>	
<b>Tank Material Type:</b>				<b>Liquid Prop Make:</b>	
<b>Tank Storage Type:</b>				<b>Liquid Prop Model:</b>	
<b>Tank Location Type:</b>				<b>Liquid Prop Serial No:</b>	
<b>Pump Flow Rate Cap:</b>				<b>Liquid Prop Notes:</b>	
<b>Task No:</b>	4164115			<b>Equipment Type:</b>	
<b>Notes:</b>				<b>Equipment Model:</b>	
<b>Drainage System:</b>	Unknown			<b>Serial No:</b>	
<b>Sub Surface Contam.:</b>				<b>Cylinder Capacity:</b>	
<b>Aff Prop Use Water:</b>	No			<b>Cylinder Cap Units:</b>	
<b>Contam. Migrated:</b>	Unknown			<b>Cylinder Mat Type:</b>	
<b>Contact Natural Env:</b>	Yes			<b>Near Body of Water:</b>	No
<b>Incident Location:</b>		13 Tracy Avenue, Ottawa - Leak			
<b>Occurrence Narrative:</b>		Leak - Cracked valve			
<b>Operation Type Involved:</b>		Private Dwelling			
<b>Item:</b>					
<b>Item Description:</b>					
<b>Device Installed Location:</b>					
<a href="#">58</a>	2 of 2	SSW/128.9	82.6 / -9.25	Redacted S 21(1)(f) of FIPPA 13 Tracy Avenue Ottawa ON	SPL
<b>Ref No:</b>	8567-8ZRQ4N			<b>Discharger Report:</b>	
<b>Site No:</b>				<b>Material Group:</b>	
<b>Incident Dt:</b>	05-NOV-12			<b>Health/Env Conseq:</b>	
<b>Year:</b>				<b>Client Type:</b>	
<b>Incident Cause:</b>	Leak/Break			<b>Sector Type:</b>	Pipeline/Components
<b>Incident Event:</b>				<b>Agency Involved:</b>	
<b>Contaminant Code:</b>	13			<b>Nearest Watercourse:</b>	
<b>Contaminant Name:</b>	FURNACE OIL			<b>Site Address:</b>	13 Tracy Avenue
<b>Contaminant Limit 1:</b>				<b>Site District Office:</b>	
<b>Contam Limit Freq 1:</b>				<b>Site Postal Code:</b>	
<b>Contaminant UN No 1:</b>				<b>Site Region:</b>	
<b>Environment Impact:</b>	Not Anticipated			<b>Site Municipality:</b>	Ottawa
<b>Nature of Impact:</b>				<b>Site Lot:</b>	
<b>Receiving Medium:</b>				<b>Site Conc:</b>	
<b>Receiving Env:</b>				<b>Northing:</b>	
<b>MOE Response:</b>	Referral to others			<b>Easting:</b>	
<b>Dt MOE Arvl on Scn:</b>				<b>Site Geo Ref Accu:</b>	
<b>MOE Reported Dt:</b>	05-NOV-12			<b>Site Map Datum:</b>	
<b>Dt Document Closed:</b>				<b>SAC Action Class:</b>	Land Spills

Map Key	Number of Records	Direction/ Distance (m)	Elev/Diff (m)	Site	DB
<b>Incident Reason:</b>	Material Failure 2	Poor Design/Substandard Material		<b>Source Type:</b>	
<b>Site Name:</b>		13 Tracy Avenue<UNOFFICIAL>			
<b>Site County/District:</b>					
<b>Site Geo Ref Meth:</b>					
<b>Incident Summary:</b>		TSSA: furnace oil spill, 5 L from valve			
<b>Contaminant Qty:</b>		5 L			

<a href="#">59</a>	1 of 1	S/135.5	84.9 / -6.95	<b>PRIVATE RESIDENCE 17 VANIER RD., BELLS CORNERS FURNACE OIL TANK NEPEAN CITY ON K2H 7P4</b>	SPL
<b>Ref No:</b>	96034			<b>Discharger Report:</b>	
<b>Site No:</b>				<b>Material Group:</b>	
<b>Incident Dt:</b>	//			<b>Health/Env Conseq:</b>	
<b>Year:</b>				<b>Client Type:</b>	
<b>Incident Cause:</b>	ABOVE-GROUND TANK LEAK			<b>Sector Type:</b>	
<b>Incident Event:</b>				<b>Agency Involved:</b>	
<b>Contaminant Code:</b>				<b>Nearest Watercourse:</b>	
<b>Contaminant Name:</b>				<b>Site Address:</b>	
<b>Contaminant Limit 1:</b>				<b>Site District Office:</b>	
<b>Contam Limit Freq 1:</b>				<b>Site Postal Code:</b>	
<b>Contaminant UN No 1:</b>				<b>Site Region:</b>	
<b>Environment Impact:</b>	CONFIRMED			<b>Site Municipality:</b>	20104
<b>Nature of Impact:</b>	Soil contamination			<b>Site Lot:</b>	
<b>Receiving Medium:</b>	LAND			<b>Site Conc:</b>	
<b>Receiving Env:</b>				<b>Northing:</b>	
<b>MOE Response:</b>				<b>Easting:</b>	
<b>Dt MOE Arvl on Scn:</b>				<b>Site Geo Ref Accu:</b>	
<b>MOE Reported Dt:</b>	2/3/1994			<b>Site Map Datum:</b>	
<b>Dt Document Closed:</b>				<b>SAC Action Class:</b>	
<b>Incident Reason:</b>	UNKNOWN			<b>Source Type:</b>	
<b>Site Name:</b>					
<b>Site County/District:</b>					
<b>Site Geo Ref Meth:</b>					
<b>Incident Summary:</b>		PRIVATE RESIDENCE - FUEL OIL TANK LEAKED. SLIGHT STAIN ON GROUND			
<b>Contaminant Qty:</b>					

<a href="#">60</a>	1 of 1	SSW/138.3	83.8 / -8.00	<b>PRIVATE RESIDENCE 15 TRACY ST AT BELLWOOD TRAILER PARK. FURNACE OIL TANK NEPEAN CITY ON K2H 7P8</b>	SPL
<b>Ref No:</b>	174954			<b>Discharger Report:</b>	
<b>Site No:</b>				<b>Material Group:</b>	
<b>Incident Dt:</b>	//			<b>Health/Env Conseq:</b>	
<b>Year:</b>				<b>Client Type:</b>	
<b>Incident Cause:</b>	PIPE/HOSE LEAK			<b>Sector Type:</b>	
<b>Incident Event:</b>				<b>Agency Involved:</b>	
<b>Contaminant Code:</b>				<b>Nearest Watercourse:</b>	
<b>Contaminant Name:</b>				<b>Site Address:</b>	
<b>Contaminant Limit 1:</b>				<b>Site District Office:</b>	
<b>Contam Limit Freq 1:</b>				<b>Site Postal Code:</b>	
<b>Contaminant UN No 1:</b>				<b>Site Region:</b>	
<b>Environment Impact:</b>	CONFIRMED			<b>Site Municipality:</b>	20104
<b>Nature of Impact:</b>	Soil contamination			<b>Site Lot:</b>	
<b>Receiving Medium:</b>	LAND			<b>Site Conc:</b>	
<b>Receiving Env:</b>				<b>Northing:</b>	
<b>MOE Response:</b>				<b>Easting:</b>	
<b>Dt MOE Arvl on Scn:</b>				<b>Site Geo Ref Accu:</b>	
<b>MOE Reported Dt:</b>	11/17/1999			<b>Site Map Datum:</b>	

Map Key	Number of Records	Direction/ Distance (m)	Elev/Diff (m)	Site	DB
<b>Dt Document Closed:</b>		<b>SAC Action Class:</b>			
<b>Incident Reason:</b>		<b>Source Type:</b>			
<b>Site Name:</b>					
<b>Site County/District:</b>					
<b>Site Geo Ref Meth:</b>					
<b>Incident Summary:</b>		PRIVATE TRAILER-UNK QUANTFURNACE OIL LEAK ONTO GRAVEL OVER TIME.			
<b>Contaminant Qty:</b>					
<a href="#">61</a>	1 of 20	ESE/141.2	88.5 / -3.28	COMPUTING DEVICES CANADA LTD. 3785 RICHMOND ROAD NEPEAN ON K2H 5B7	CA
<b>Certificate #:</b>		8-4120-98-			
<b>Application Year:</b>		98			
<b>Issue Date:</b>		7/30/1998			
<b>Approval Type:</b>		Industrial air			
<b>Status:</b>		Cancelled			
<b>Application Type:</b>					
<b>Client Name:</b>					
<b>Client Address:</b>					
<b>Client City:</b>					
<b>Client Postal Code:</b>					
<b>Project Description:</b>		AIR STRIPPER FOR G-WATER REMEDIATION			
<b>Contaminants:</b>					
<b>Emission Control:</b>					
<a href="#">61</a>	2 of 20	ESE/141.2	88.5 / -3.28	COMPUTING DEVICES CANADA LTD. 3785 RICHMOND ROAD NEPEAN ON K2H 5B7	CA
<b>Certificate #:</b>		8-4118-98-			
<b>Application Year:</b>		98			
<b>Issue Date:</b>		9/23/1998			
<b>Approval Type:</b>		Industrial air			
<b>Status:</b>		Approved			
<b>Application Type:</b>					
<b>Client Name:</b>					
<b>Client Address:</b>					
<b>Client City:</b>					
<b>Client Postal Code:</b>					
<b>Project Description:</b>		TREAT CONTAMINATED GROUNDWATER			
<b>Contaminants:</b>					
<b>Emission Control:</b>					
<a href="#">61</a>	3 of 20	ESE/141.2	88.5 / -3.28	COMPUTING DEVICES CANADA LTD. 3785 RICHMOND ROAD NEPEAN ON K2H 5B7	CA
<b>Certificate #:</b>		8-4187-98-			
<b>Application Year:</b>		98			
<b>Issue Date:</b>		12/24/1998			
<b>Approval Type:</b>		Industrial air			
<b>Status:</b>		Approved			
<b>Application Type:</b>					
<b>Client Name:</b>					
<b>Client Address:</b>					
<b>Client City:</b>					
<b>Client Postal Code:</b>					
<b>Project Description:</b>		PAINT SPRAY BOOTH DISCH.PAINT FUMES			
<b>Contaminants:</b>					

Map Key	Number of Records	Direction/ Distance (m)	Elev/Diff (m)	Site	DB
<b>Emission Control:</b>					
<a href="#">61</a>	4 of 20	ESE/141.2	88.5 / -3.28	COMPUTING DEVICES CANADA LTD. 3785 RICHMOND RD NEPEAN ON K2H 5B7	SCT
<b>Established:</b>		1948			
<b>Plant Size (ft²):</b>		300000			
<b>Employment:</b>		700			
<b>--Details--</b>					
<b>Description:</b>		Computer and Peripheral Equipment Manufacturing			
<b>SIC/NAICS Code:</b>		334110			
<b>Description:</b>		Radio and Television Broadcasting and Wireless Communications Equipment Manufacturing			
<b>SIC/NAICS Code:</b>		334220			
<b>Description:</b>		Other Communications Equipment Manufacturing			
<b>SIC/NAICS Code:</b>		334290			
<b>Description:</b>		Semiconductor and Other Electronic Component Manufacturing			
<b>SIC/NAICS Code:</b>		334410			
<b>Description:</b>		Navigational and Guidance Instruments Manufacturing			
<b>SIC/NAICS Code:</b>		334511			
<b>Description:</b>		Measuring, Medical and Controlling Devices Manufacturing			
<b>SIC/NAICS Code:</b>		334512			
<a href="#">61</a>	5 of 20	ESE/141.2	88.5 / -3.28	COMPUTING DEVICES CANADA LTD. 3785 RICHMOND RD NEPEAN ON K2H 5B7	SCT
<b>Established:</b>		1948			
<b>Plant Size (ft²):</b>		0			
<b>Employment:</b>		500			
<b>--Details--</b>					
<b>Description:</b>		COMPUTER PERIPHERAL EQUIPMENT, NOT ELSEWHERE CLASSIFIED			
<b>SIC/NAICS Code:</b>		3577			
<b>Description:</b>		RADIO AND TELEVISION BROADCASTING AND COMMUNICATIONS EQUIPMENT			
<b>SIC/NAICS Code:</b>		3663			
<b>Description:</b>		COMMUNICATIONS EQUIPMENT, NOT ELSEWHERE CLASSIFIED			
<b>SIC/NAICS Code:</b>		3669			
<b>Description:</b>		ELECTRONIC COMPONENTS, NOT ELSEWHERE CLASSIFIED			
<b>SIC/NAICS Code:</b>		3679			
<b>Description:</b>		ELECTRICAL MACHINERY, EQUIPMENT, AND SUPPLIES, NOT ELSEWHERE CLASSIFIED			
<b>SIC/NAICS Code:</b>		3699			
<a href="#">61</a>	6 of 20	ESE/141.2	88.5 / -3.28	General Dynamics Canada 3785 Richmond Rd Nepean ON K2H 5B7	SCT
<b>Established:</b>		01-JUN-48			
<b>Plant Size (ft²):</b>		300000			



Map Key	Number of Records	Direction/ Distance (m)	Elev/Diff (m)	Site	DB
<b>Employment:</b>					
<b>--Details--</b>					
<b>Description:</b>		Aerospace Product and Parts Manufacturing			
<b>SIC/NAICS Code:</b>		336410			
<b>Description:</b>		Computer and Peripheral Equipment Manufacturing			
<b>SIC/NAICS Code:</b>		334110			
<b>Description:</b>		Navigational and Guidance Instruments Manufacturing			
<b>SIC/NAICS Code:</b>		334511			
<b>Description:</b>		Measuring, Medical and Controlling Devices Manufacturing			
<b>SIC/NAICS Code:</b>		334512			
<b>Description:</b>		Ship Building and Repairing			
<b>SIC/NAICS Code:</b>		336611			
<b>Description:</b>		Radio and Television Broadcasting and Wireless Communications Equipment Manufacturing			
<b>SIC/NAICS Code:</b>		334220			
<b>Description:</b>		Semiconductor and Other Electronic Component Manufacturing			
<b>SIC/NAICS Code:</b>		334410			
<b>Description:</b>		Radio and Television Broadcasting and Wireless Communications Equipment Manufacturing			
<b>SIC/NAICS Code:</b>		334220			
<b>Description:</b>		Manufacturing and Reproducing Magnetic and Optical Media			
<b>SIC/NAICS Code:</b>		334610			

<a href="#">61</a>	7 of 20	ESE/141.2	88.5 / -3.28	WASTE CARRIER 3785 RICHMOND RD. MOTOR VEHICLE (OPERATING FLUID) OTTAWA CITY ON K2H 5B7	SPL
<b>Ref No:</b>	243875			<b>Discharger Report:</b>	
<b>Site No:</b>				<b>Material Group:</b>	
<b>Incident Dt:</b>	11/5/2002			<b>Health/Env Conseq:</b>	
<b>Year:</b>				<b>Client Type:</b>	
<b>Incident Cause:</b>	PIPE/HOSE LEAK			<b>Sector Type:</b>	
<b>Incident Event:</b>				<b>Agency Involved:</b>	
<b>Contaminant Code:</b>				<b>Nearest Watercourse:</b>	
<b>Contaminant Name:</b>				<b>Site Address:</b>	
<b>Contaminant Limit 1:</b>				<b>Site District Office:</b>	
<b>Contam Limit Freq 1:</b>				<b>Site Postal Code:</b>	
<b>Contaminant UN No 1:</b>				<b>Site Region:</b>	
<b>Environment Impact:</b>	POSSIBLE			<b>Site Municipality:</b>	20107
<b>Nature of Impact:</b>	Water course or lake			<b>Site Lot:</b>	
<b>Receiving Medium:</b>	LAND, WATER			<b>Site Conc:</b>	
<b>Receiving Env:</b>				<b>Northing:</b>	
<b>MOE Response:</b>				<b>Easting:</b>	
<b>Dt MOE Arvl on Scn:</b>				<b>Site Geo Ref Accu:</b>	
<b>MOE Reported Dt:</b>	11/5/2002			<b>Site Map Datum:</b>	
<b>Dt Document Closed:</b>				<b>SAC Action Class:</b>	
<b>Incident Reason:</b>	EQUIPMENT FAILURE			<b>Source Type:</b>	
<b>Site Name:</b>					
<b>Site County/District:</b>					
<b>Site Geo Ref Meth:</b>					
<b>Incident Summary:</b>	WASTE RECYCLING INC. - 20 L OF HYDRAULIC OIL TO RD & CB FROM TRUCK. EGN.				
<b>Contaminant Qty:</b>					

Map Key	Number of Records	Direction/ Distance (m)	Elev/Diff (m)	Site	DB
<a href="#">61</a>	8 of 20	ESE/141.2	88.5 / -3.28	Computing Devices Canada Limited 3785 Richmond Road, City of Nepean NEPEAN ON	PTTW
<b>EBR Registry No:</b> IA8E1048 <b>Ministry Ref No:</b> 8411898 <b>Notice Type:</b> Instrument Decision <b>Notice Stage:</b> <b>Notice Date:</b> September 23, 1998 <b>Proposal Date:</b> August 18, 1998 <b>Year:</b> 1998 <b>Instrument Type:</b> (EPA s. 9) - Approval for discharge into the natural environment other than water (i.e. Air), (OWRA s. 34) - Permit to Take Water <b>Off Instrument Name:</b> <b>Posted By:</b> <b>Company Name:</b> Computing Devices Canada Limited <b>Site Address:</b> <b>Location Other:</b> <b>Proponent Name:</b> <b>Proponent Address:</b> 3785 Richmond Road, P.O. Box 8508, Nepean Ontario, K1G 3M9 <b>Comment Period:</b> <b>URL:</b> <b>Site Location Details:</b> 3785 Richmond Road, City of Nepean NEPEAN					
<a href="#">61</a>	9 of 20	ESE/141.2	88.5 / -3.28	Computing Devices Canada Ltd. 3785 Richmond Road NEPEAN ON	EBR
<b>EBR Registry No:</b> IA8E1564 <b>Ministry Ref No:</b> 8418798 <b>Notice Type:</b> Instrument Decision <b>Notice Stage:</b> <b>Notice Date:</b> December 21, 1998 <b>Proposal Date:</b> November 20, 1998 <b>Year:</b> 1998 <b>Instrument Type:</b> (EPA s. 9) - Approval for discharge into the natural environment other than water (i.e. Air) <b>Off Instrument Name:</b> <b>Posted By:</b> <b>Company Name:</b> Computing Devices Canada Ltd. <b>Site Address:</b> <b>Location Other:</b> <b>Proponent Name:</b> <b>Proponent Address:</b> 3785 Richmond Road, Nepean Ontario, K2H 5B7 <b>Comment Period:</b> <b>URL:</b> <b>Site Location Details:</b> 3785 Richmond Road NEPEAN					
<a href="#">61</a>	10 of 20	ESE/141.2	88.5 / -3.28	General Dynamics Canada 3785 Richmond Rd Ottawa ON K2H 5B7	SCT
<b>Established:</b> 8/1/1948 <b>Plant Size (ft²):</b> 300000 <b>Employment:</b>					

<b>Map Key</b>	<b>Number of Records</b>	<b>Direction/ Distance (m)</b>	<b>Elev/Diff (m)</b>	<b>Site</b>	<b>DB</b>
<b>--Details--</b>					
<b>Description:</b>				Computer and Peripheral Equipment Manufacturing	
<b>SIC/NAICS Code:</b>				334110	
<b>Description:</b>				Navigational and Guidance Instruments Manufacturing	
<b>SIC/NAICS Code:</b>				334511	
<b>Description:</b>				Measuring, Medical and Controlling Devices Manufacturing	
<b>SIC/NAICS Code:</b>				334512	
<b>Description:</b>				Ship Building and Repairing	
<b>SIC/NAICS Code:</b>				336611	
<b>Description:</b>				Radio and Television Broadcasting and Wireless Communications Equipment Manufacturing	
<b>SIC/NAICS Code:</b>				334220	
<b>Description:</b>				Aerospace Product and Parts Manufacturing	
<b>SIC/NAICS Code:</b>				336410	
<b>Description:</b>				Semiconductor and Other Electronic Component Manufacturing	
<b>SIC/NAICS Code:</b>				334410	
<b>Description:</b>				Radio and Television Broadcasting and Wireless Communications Equipment Manufacturing	
<b>SIC/NAICS Code:</b>				334220	
<b>Description:</b>				Manufacturing and Reproducing Magnetic and Optical Media	
<b>SIC/NAICS Code:</b>				334610	

<b>61</b>	<b>11 of 20</b>	<b>ESE/141.2</b>	<b>88.5 / -3.28</b>	<b>COMPUTING DEVICES COMPANY 3785 RICHMOND ROAD, BUILDING #2 NEPEAN ON K1G 3M9</b>	<b>GEN</b>
-----------	-----------------	------------------	---------------------	--	------------

<b>Generator No:</b>	ON0192500	<b>PO Box No:</b>	
<b>Status:</b>		<b>Country:</b>	
<b>Approval Years:</b>	92,93,97,98	<b>Choice of Contact:</b>	
<b>Contam. Facility:</b>		<b>Co Admin:</b>	
<b>MHSW Facility:</b>		<b>Phone No Admin:</b>	
<b>SIC Code:</b>	3352		
<b>SIC Description:</b>	ELECT. PARTS & COMP.		

**Detail(s)**

<b>Waste Class:</b>	122
<b>Waste Class Desc:</b>	ALKALINE WASTES - OTHER METALS
<b>Waste Class:</b>	131
<b>Waste Class Desc:</b>	NEUTRALIZED WASTES - HEAVY METALS
<b>Waste Class:</b>	145
<b>Waste Class Desc:</b>	PAINT/PIGMENT/COATING RESIDUES
<b>Waste Class:</b>	148
<b>Waste Class Desc:</b>	INORGANIC LABORATORY CHEMICALS
<b>Waste Class:</b>	211
<b>Waste Class Desc:</b>	AROMATIC SOLVENTS
<b>Waste Class:</b>	213
<b>Waste Class Desc:</b>	PETROLEUM DISTILLATES
<b>Waste Class:</b>	232
<b>Waste Class Desc:</b>	POLYMERIC RESINS

Map Key	Number of Records	Direction/ Distance (m)	Elev/Diff (m)	Site	DB
<b>Waste Class:</b>		241			
<b>Waste Class Desc:</b>		HALOGENATED SOLVENTS			
<b>Waste Class:</b>		243			
<b>Waste Class Desc:</b>		PCB'S			
<b>Waste Class:</b>		251			
<b>Waste Class Desc:</b>		OIL SKIMMINGS & SLUDGES			
<b>Waste Class:</b>		252			
<b>Waste Class Desc:</b>		WASTE OILS & LUBRICANTS			
<b>Waste Class:</b>		263			
<b>Waste Class Desc:</b>		ORGANIC LABORATORY CHEMICALS			
<b>Waste Class:</b>		264			
<b>Waste Class Desc:</b>		PHOTOPROCESSING WASTES			
<b>Waste Class:</b>		268			
<b>Waste Class Desc:</b>		AMINES			
<b>Waste Class:</b>		112			
<b>Waste Class Desc:</b>		ACID WASTE - HEAVY METALS			
<b>Waste Class:</b>		113			
<b>Waste Class Desc:</b>		ACID WASTE - OTHER METALS			

<a href="#">61</a>	12 of 20	<b>ESE/141.2</b>	<b>88.5 / -3.28</b>	<b>COMPUTING DEVICES COMPANY 10-066 3785 RICHMOND ROAD, BUILDING #2 NEPEAN ON K1G 3M9</b>	<b>GEN</b>
--------------------	----------	------------------	---------------------	---	------------

<b>Generator No:</b>	ON0192500	<b>PO Box No:</b>	
<b>Status:</b>		<b>Country:</b>	
<b>Approval Years:</b>	96	<b>Choice of Contact:</b>	
<b>Contam. Facility:</b>		<b>Co Admin:</b>	
<b>MHSW Facility:</b>		<b>Phone No Admin:</b>	
<b>SIC Code:</b>	3352		
<b>SIC Description:</b>	ELECT. PARTS & COMP.		

**Detail(s)**

<b>Waste Class:</b>	148
<b>Waste Class Desc:</b>	INORGANIC LABORATORY CHEMICALS
<b>Waste Class:</b>	211
<b>Waste Class Desc:</b>	AROMATIC SOLVENTS
<b>Waste Class:</b>	213
<b>Waste Class Desc:</b>	PETROLEUM DISTILLATES
<b>Waste Class:</b>	232
<b>Waste Class Desc:</b>	POLYMERIC RESINS
<b>Waste Class:</b>	241
<b>Waste Class Desc:</b>	HALOGENATED SOLVENTS
<b>Waste Class:</b>	243
<b>Waste Class Desc:</b>	PCB'S
<b>Waste Class:</b>	251
<b>Waste Class Desc:</b>	OIL SKIMMINGS & SLUDGES
<b>Waste Class:</b>	252

Map Key	Number of Records	Direction/ Distance (m)	Elev/Diff (m)	Site	DB
<b>Waste Class Desc:</b>		WASTE OILS & LUBRICANTS			
<b>Waste Class:</b>		263			
<b>Waste Class Desc:</b>		ORGANIC LABORATORY CHEMICALS			
<b>Waste Class:</b>		264			
<b>Waste Class Desc:</b>		PHOTOPROCESSING WASTES			
<b>Waste Class:</b>		268			
<b>Waste Class Desc:</b>		AMINES			
<b>Waste Class:</b>		112			
<b>Waste Class Desc:</b>		ACID WASTE - HEAVY METALS			
<b>Waste Class:</b>		113			
<b>Waste Class Desc:</b>		ACID WASTE - OTHER METALS			
<b>Waste Class:</b>		122			
<b>Waste Class Desc:</b>		ALKALINE WASTES - OTHER METALS			
<b>Waste Class:</b>		131			
<b>Waste Class Desc:</b>		NEUTRALIZED WASTES - HEAVY METALS			
<b>Waste Class:</b>		145			
<b>Waste Class Desc:</b>		PAINT/PIGMENT/COATING RESIDUES			

<u>61</u>	13 of 20	<b>ESE/141.2</b>	<b>88.5 / -3.28</b>	<b>COMPUTING DEVICES CANADA LTD. 3785 RICHMOND ROAD, BUILDING #2 NEPEAN ON K1G 3M9</b>	<b>GEN</b>
-----------	----------	------------------	---------------------	--	------------

<b>Generator No:</b>	ON0192500	<b>PO Box No:</b>	
<b>Status:</b>		<b>Country:</b>	
<b>Approval Years:</b>	99,00,01	<b>Choice of Contact:</b>	
<b>Contam. Facility:</b>		<b>Co Admin:</b>	
<b>MHSW Facility:</b>		<b>Phone No Admin:</b>	
<b>SIC Code:</b>	3352		
<b>SIC Description:</b>	ELECT. PARTS & COMP.		

**Detail(s)**

<b>Waste Class:</b>	213
<b>Waste Class Desc:</b>	PETROLEUM DISTILLATES
<b>Waste Class:</b>	232
<b>Waste Class Desc:</b>	POLYMERIC RESINS
<b>Waste Class:</b>	241
<b>Waste Class Desc:</b>	HALOGENATED SOLVENTS
<b>Waste Class:</b>	243
<b>Waste Class Desc:</b>	PCB'S
<b>Waste Class:</b>	112
<b>Waste Class Desc:</b>	ACID WASTE - HEAVY METALS
<b>Waste Class:</b>	113
<b>Waste Class Desc:</b>	ACID WASTE - OTHER METALS
<b>Waste Class:</b>	122
<b>Waste Class Desc:</b>	ALKALINE WASTES - OTHER METALS
<b>Waste Class:</b>	131
<b>Waste Class Desc:</b>	NEUTRALIZED WASTES - HEAVY METALS

<b>Map Key</b>	<b>Number of Records</b>	<b>Direction/ Distance (m)</b>	<b>Elev/Diff (m)</b>	<b>Site</b>	<b>DB</b>
<b>Waste Class:</b>		145			
<b>Waste Class Desc:</b>		PAINT/PIGMENT/COATING RESIDUES			
<b>Waste Class:</b>		148			
<b>Waste Class Desc:</b>		INORGANIC LABORATORY CHEMICALS			
<b>Waste Class:</b>		211			
<b>Waste Class Desc:</b>		AROMATIC SOLVENTS			
<b>Waste Class:</b>		251			
<b>Waste Class Desc:</b>		OIL SKIMMINGS & SLUDGES			
<b>Waste Class:</b>		264			
<b>Waste Class Desc:</b>		PHOTOPROCESSING WASTES			
<b>Waste Class:</b>		252			
<b>Waste Class Desc:</b>		WASTE OILS & LUBRICANTS			
<b>Waste Class:</b>		253			
<b>Waste Class Desc:</b>		EMULSIFIED OILS			
<b>Waste Class:</b>		263			
<b>Waste Class Desc:</b>		ORGANIC LABORATORY CHEMICALS			
<b>Waste Class:</b>		268			
<b>Waste Class Desc:</b>		AMINES			
<b>Waste Class:</b>		331			
<b>Waste Class Desc:</b>		WASTE COMPRESSED GASES			

<a href="#">61</a>	14 of 20	<b>ESE/141.2</b>	<b>88.5 / -3.28</b>	<b>General Dynamics Canada 3785 Richmond Road Ottawa ON K2H 5B7</b>	<b>GEN</b>
--------------------	----------	------------------	---------------------	---	------------

<b>Generator No:</b>	ON0192500	<b>PO Box No:</b>	
<b>Status:</b>		<b>Country:</b>	
<b>Approval Years:</b>	02,03,04,05,06,07,08	<b>Choice of Contact:</b>	
<b>Contam. Facility:</b>		<b>Co Admin:</b>	
<b>MHSW Facility:</b>		<b>Phone No Admin:</b>	
<b>SIC Code:</b>	334410		
<b>SIC Description:</b>	Semiconductor & Electronic Component Mfg.		

**Detail(s)**

<b>Waste Class:</b>	312
<b>Waste Class Desc:</b>	PATHOLOGICAL WASTES
<b>Waste Class:</b>	121
<b>Waste Class Desc:</b>	ALKALINE WASTES - HEAVY METALS
<b>Waste Class:</b>	131
<b>Waste Class Desc:</b>	NEUTRALIZED WASTES - HEAVY METALS
<b>Waste Class:</b>	145
<b>Waste Class Desc:</b>	PAINT/PIGMENT/COATING RESIDUES
<b>Waste Class:</b>	243
<b>Waste Class Desc:</b>	PCB'S
<b>Waste Class:</b>	268
<b>Waste Class Desc:</b>	AMINES
<b>Waste Class:</b>	122
<b>Waste Class Desc:</b>	ALKALINE WASTES - OTHER METALS



<i>Map Key</i>	<i>Number of Records</i>	<i>Direction/ Distance (m)</i>	<i>Elev/Diff (m)</i>	<i>Site</i>	<i>DB</i>
<i>Waste Class:</i>		146			
<i>Waste Class Desc:</i>		OTHER SPECIFIED INORGANICS			
<i>Waste Class:</i>		148			
<i>Waste Class Desc:</i>		INORGANIC LABORATORY CHEMICALS			
<i>Waste Class:</i>		212			
<i>Waste Class Desc:</i>		ALIPHATIC SOLVENTS			
<i>Waste Class:</i>		241			
<i>Waste Class Desc:</i>		HALOGENATED SOLVENTS			
<i>Waste Class:</i>		267			
<i>Waste Class Desc:</i>		ORGANIC ACIDS			
<i>Waste Class:</i>		331			
<i>Waste Class Desc:</i>		WASTE COMPRESSED GASES			
<i>Waste Class:</i>		112			
<i>Waste Class Desc:</i>		ACID WASTE - HEAVY METALS			
<i>Waste Class:</i>		113			
<i>Waste Class Desc:</i>		ACID WASTE - OTHER METALS			
<i>Waste Class:</i>		211			
<i>Waste Class Desc:</i>		AROMATIC SOLVENTS			
<i>Waste Class:</i>		213			
<i>Waste Class Desc:</i>		PETROLEUM DISTILLATES			
<i>Waste Class:</i>		232			
<i>Waste Class Desc:</i>		POLYMERIC RESINS			
<i>Waste Class:</i>		263			
<i>Waste Class Desc:</i>		ORGANIC LABORATORY CHEMICALS			
<i>Waste Class:</i>		264			
<i>Waste Class Desc:</i>		PHOTOPROCESSING WASTES			
<i>Waste Class:</i>		251			
<i>Waste Class Desc:</i>		OIL SKIMMINGS & SLUDGES			
<i>Waste Class:</i>		252			
<i>Waste Class Desc:</i>		WASTE OILS & LUBRICANTS			

[61](#)    15 of 20    *ESE/141.2*    88.5 / -3.28    *General Dynamics Canada Limited*  
3785 Richmond Road Lot 12, Concession 2 CITY  
OF OTTAWA  
ON    *PTTW*

*EBR Registry No:* IA05E1389    *Decision Posted:*  
*Ministry Ref No:* 7516-6FSKYL    *Exception Posted:*  
*Notice Type:* Instrument Decision    *Section:*  
*Notice Stage:*    *Act 1:*  
*Notice Date:* November 02, 2005    *Act 2:*  
*Proposal Date:* September 01, 2005    *Site Location Map:*  
*Year:* 2005  
*Instrument Type:* (OWRA s. 34) - Permit to Take Water  
*Off Instrument Name:*  
*Posted By:*  
*Company Name:* General Dynamics Canada Limited  
*Site Address:*  
*Location Other:*  
*Proponent Name:*

Map Key	Number of Records	Direction/ Distance (m)	Elev/Diff (m)	Site	DB
<b>Proponent Address:</b>		3785 Richmond Road, Ottawa Ontario, K2H 5B7			
<b>Comment Period:</b>					
<b>URL:</b>					
<b>Site Location Details:</b>					
3785 Richmond Road Lot 12, Concession 2 CITY OF OTTAWA					

<a href="#">61</a>	16 of 20	ESE/141.2	88.5 / -3.28	General Dynamics Canada Ltd. 3785 Richmond Rd Ottawa ON	SPL
<b>Ref No:</b>	7140-78AG3J			<b>Discharger Report:</b>	
<b>Site No:</b>				<b>Material Group:</b>	Gases/Particulate
<b>Incident Dt:</b>				<b>Health/Env Conseq:</b>	
<b>Year:</b>				<b>Client Type:</b>	
<b>Incident Cause:</b>	Discharge or Emission to Air			<b>Sector Type:</b>	Other
<b>Incident Event:</b>				<b>Agency Involved:</b>	
<b>Contaminant Code:</b>	38			<b>Nearest Watercourse:</b>	
<b>Contaminant Name:</b>	REFRIGERANT GAS R134a			<b>Site Address:</b>	
<b>Contaminant Limit 1:</b>				<b>Site District Office:</b>	
<b>Contam Limit Freq 1:</b>				<b>Site Postal Code:</b>	
<b>Contaminant UN No 1:</b>				<b>Site Region:</b>	
<b>Environment Impact:</b>	Confirmed			<b>Site Municipality:</b>	Ottawa
<b>Nature of Impact:</b>	Air Pollution			<b>Site Lot:</b>	
<b>Receiving Medium:</b>	Air			<b>Site Conc:</b>	
<b>Receiving Env:</b>				<b>Northing:</b>	
<b>MOE Response:</b>				<b>Easting:</b>	
<b>Dt MOE Arvl on Scn:</b>				<b>Site Geo Ref Accu:</b>	
<b>MOE Reported Dt:</b>	10/24/2007			<b>Site Map Datum:</b>	
<b>Dt Document Closed:</b>				<b>SAC Action Class:</b>	
<b>Incident Reason:</b>	Equipment Failure - Malfunction of system components			<b>Source Type:</b>	
<b>Site Name:</b>	General Dynamics<UNOFFICIAL>				
<b>Site County/District:</b>					
<b>Site Geo Ref Meth:</b>					
<b>Incident Summary:</b>	General Dynamics: 246 lb R134a to atm				
<b>Contaminant Qty:</b>	112 kg				

<a href="#">61</a>	17 of 20	ESE/141.2	88.5 / -3.28	General Dynamics Canada Ltd. 3785 Richmond Rd Ottawa ON	SPL
<b>Ref No:</b>	7280-7GKGF B			<b>Discharger Report:</b>	
<b>Site No:</b>				<b>Material Group:</b>	
<b>Incident Dt:</b>				<b>Health/Env Conseq:</b>	
<b>Year:</b>				<b>Client Type:</b>	
<b>Incident Cause:</b>	Pipe Or Hose Leak			<b>Sector Type:</b>	
<b>Incident Event:</b>				<b>Agency Involved:</b>	
<b>Contaminant Code:</b>	15			<b>Nearest Watercourse:</b>	
<b>Contaminant Name:</b>	HYDRAULIC OIL			<b>Site Address:</b>	
<b>Contaminant Limit 1:</b>				<b>Site District Office:</b>	Ottawa
<b>Contam Limit Freq 1:</b>				<b>Site Postal Code:</b>	
<b>Contaminant UN No 1:</b>				<b>Site Region:</b>	
<b>Environment Impact:</b>	Confirmed			<b>Site Municipality:</b>	Ottawa
<b>Nature of Impact:</b>	Soil Contamination			<b>Site Lot:</b>	
<b>Receiving Medium:</b>				<b>Site Conc:</b>	
<b>Receiving Env:</b>				<b>Northing:</b>	
<b>MOE Response:</b>	No Field Response			<b>Easting:</b>	
<b>Dt MOE Arvl on Scn:</b>				<b>Site Geo Ref Accu:</b>	
<b>MOE Reported Dt:</b>	7/15/2008			<b>Site Map Datum:</b>	

Map Key	Number of Records	Direction/ Distance (m)	Elev/Diff (m)	Site	DB
<b>Dt Document Closed:</b>	9/11/2008			<b>SAC Action Class:</b> Land Spills	
<b>Incident Reason:</b>	Equipment Failure - Malfunction of system components			<b>Source Type:</b>	
<b>Site Name:</b>	General Dynamics Canada Ltd<UNOFFICIAL>				
<b>Site County/District:</b>					
<b>Site Geo Ref Meth:</b>					
<b>Incident Summary:</b>	General Dynamics Can, 40L hyd oil grnd, cln				
<b>Contaminant Qty:</b>	40 L				

<a href="#">61</a>	18 of 20	ESE/141.2	88.5 / -3.28	General Dynamics Canada Ltd. 3785 Richmond Road Ottawa ON	CA
<b>Certificate #:</b>	5497-6PDL8				
<b>Application Year:</b>	2006				
<b>Issue Date:</b>	7/10/2006				
<b>Approval Type:</b>	Air				
<b>Status:</b>	Approved				
<b>Application Type:</b>					
<b>Client Name:</b>					
<b>Client Address:</b>					
<b>Client City:</b>					
<b>Client Postal Code:</b>					
<b>Project Description:</b>					
<b>Contaminants:</b>					
<b>Emission Control:</b>					

<a href="#">61</a>	19 of 20	ESE/141.2	88.5 / -3.28	General Dynamics Canada 3785 Richmond Road Ottawa ON	GEN
<b>Generator No:</b>	ON0192500		<b>PO Box No:</b>		
<b>Status:</b>			<b>Country:</b>		
<b>Approval Years:</b>	2009		<b>Choice of Contact:</b>		
<b>Contam. Facility:</b>			<b>Co Admin:</b>		
<b>MHSW Facility:</b>			<b>Phone No Admin:</b>		
<b>SIC Code:</b>	334410, 334511				
<b>SIC Description:</b>	Semiconductor and Other Electronic Component Manufacturing, Navigational and Guidance Instruments Manufacturing				

**Detail(s)**

<b>Waste Class:</b>	146
<b>Waste Class Desc:</b>	OTHER SPECIFIED INORGANICS
<b>Waste Class:</b>	112
<b>Waste Class Desc:</b>	ACID WASTE - HEAVY METALS
<b>Waste Class:</b>	113
<b>Waste Class Desc:</b>	ACID WASTE - OTHER METALS
<b>Waste Class:</b>	122
<b>Waste Class Desc:</b>	ALKALINE WASTES - OTHER METALS
<b>Waste Class:</b>	145
<b>Waste Class Desc:</b>	PAINT/PIGMENT/COATING RESIDUES
<b>Waste Class:</b>	148
<b>Waste Class Desc:</b>	INORGANIC LABORATORY CHEMICALS
<b>Waste Class:</b>	211

<b>Map Key</b>	<b>Number of Records</b>	<b>Direction/ Distance (m)</b>	<b>Elev/Diff (m)</b>	<b>Site</b>	<b>DB</b>
<b>Waste Class Desc:</b>		AROMATIC SOLVENTS			
<b>Waste Class:</b>		212			
<b>Waste Class Desc:</b>		ALIPHATIC SOLVENTS			
<b>Waste Class:</b>		213			
<b>Waste Class Desc:</b>		PETROLEUM DISTILLATES			
<b>Waste Class:</b>		232			
<b>Waste Class Desc:</b>		POLYMERIC RESINS			
<b>Waste Class:</b>		241			
<b>Waste Class Desc:</b>		HALOGENATED SOLVENTS			
<b>Waste Class:</b>		251			
<b>Waste Class Desc:</b>		OIL SKIMMINGS & SLUDGES			
<b>Waste Class:</b>		252			
<b>Waste Class Desc:</b>		WASTE OILS & LUBRICANTS			
<b>Waste Class:</b>		263			
<b>Waste Class Desc:</b>		ORGANIC LABORATORY CHEMICALS			
<b>Waste Class:</b>		264			
<b>Waste Class Desc:</b>		PHOTOPROCESSING WASTES			
<b>Waste Class:</b>		267			
<b>Waste Class Desc:</b>		ORGANIC ACIDS			
<b>Waste Class:</b>		312			
<b>Waste Class Desc:</b>		PATHOLOGICAL WASTES			
<b>Waste Class:</b>		331			
<b>Waste Class Desc:</b>		WASTE COMPRESSED GASES			

[61](#)    20 of 20    **ESE/141.2**    **88.5 / -3.28**    **General Dynamics Canada  
3785 Richmond Road  
Ottawa ON**    **GEN**

<b>Generator No:</b>	ON0192500	<b>PO Box No:</b>	
<b>Status:</b>		<b>Country:</b>	
<b>Approval Years:</b>	2010	<b>Choice of Contact:</b>	
<b>Contam. Facility:</b>		<b>Co Admin:</b>	
<b>MHSW Facility:</b>		<b>Phone No Admin:</b>	
<b>SIC Code:</b>	334410, 334511		
<b>SIC Description:</b>	Semiconductor and Other Electronic Component Manufacturing, Navigational and Guidance Instruments Manufacturing		

**Detail(s)**

<b>Waste Class:</b>	241
<b>Waste Class Desc:</b>	HALOGENATED SOLVENTS
<b>Waste Class:</b>	148
<b>Waste Class Desc:</b>	INORGANIC LABORATORY CHEMICALS
<b>Waste Class:</b>	113
<b>Waste Class Desc:</b>	ACID WASTE - OTHER METALS
<b>Waste Class:</b>	145
<b>Waste Class Desc:</b>	PAINT/PIGMENT/COATING RESIDUES
<b>Waste Class:</b>	112
<b>Waste Class Desc:</b>	ACID WASTE - HEAVY METALS

Map Key	Number of Records	Direction/ Distance (m)	Elev/Diff (m)	Site	DB
<b>Waste Class:</b>		212			
<b>Waste Class Desc:</b>		ALIPHATIC SOLVENTS			
<b>Waste Class:</b>		213			
<b>Waste Class Desc:</b>		PETROLEUM DISTILLATES			
<b>Waste Class:</b>		331			
<b>Waste Class Desc:</b>		WASTE COMPRESSED GASES			
<b>Waste Class:</b>		211			
<b>Waste Class Desc:</b>		AROMATIC SOLVENTS			
<b>Waste Class:</b>		263			
<b>Waste Class Desc:</b>		ORGANIC LABORATORY CHEMICALS			
<b>Waste Class:</b>		252			
<b>Waste Class Desc:</b>		WASTE OILS & LUBRICANTS			
<b>Waste Class:</b>		264			
<b>Waste Class Desc:</b>		PHOTOPROCESSING WASTES			
<b>Waste Class:</b>		267			
<b>Waste Class Desc:</b>		ORGANIC ACIDS			
<b>Waste Class:</b>		122			
<b>Waste Class Desc:</b>		ALKALINE WASTES - OTHER METALS			
<b>Waste Class:</b>		312			
<b>Waste Class Desc:</b>		PATHOLOGICAL WASTES			
<b>Waste Class:</b>		146			
<b>Waste Class Desc:</b>		OTHER SPECIFIED INORGANICS			
<b>Waste Class:</b>		232			
<b>Waste Class Desc:</b>		POLYMERIC RESINS			
<b>Waste Class:</b>		251			
<b>Waste Class Desc:</b>		OIL SKIMMINGS & SLUDGES			

<a href="#">62</a>	1 of 1	SSW/141.5	80.9 / -10.90	18 WEBB ST. NEPEAN ON	WWIS
<b>Well ID:</b>	7102873			<b>Data Entry Status:</b>	
<b>Construction Date:</b>				<b>Data Src:</b>	
<b>Primary Water Use:</b>	Test Hole			<b>Date Received:</b>	3/13/2008
<b>Sec. Water Use:</b>				<b>Selected Flag:</b>	True
<b>Final Well Status:</b>	Test Hole			<b>Abandonment Rec:</b>	
<b>Water Type:</b>				<b>Contractor:</b>	7241
<b>Casing Material:</b>				<b>Form Version:</b>	4
<b>Audit No:</b>	Z62465			<b>Owner:</b>	
<b>Tag:</b>	A056002			<b>Street Name:</b>	18 WEBB ST.
<b>Construction Method:</b>				<b>County:</b>	OTTAWA
<b>Elevation (m):</b>				<b>Municipality:</b>	NEPEAN TOWNSHIP
<b>Elevation Reliability:</b>				<b>Site Info:</b>	
<b>Depth to Bedrock:</b>				<b>Lot:</b>	
<b>Well Depth:</b>				<b>Concession:</b>	
<b>Overburden/Bedrock:</b>				<b>Concession Name:</b>	
<b>Pump Rate:</b>				<b>Easting NAD83:</b>	
<b>Static Water Level:</b>				<b>Northing NAD83:</b>	
<b>Flowing (Y/N):</b>				<b>Zone:</b>	
<b>Flow Rate:</b>				<b>UTM Reliability:</b>	
<b>Clear/Cloudy:</b>					
<b>PDF URL (Map):</b>	<a href="https://d2khazk8e83rdv.cloudfront.net/moe_mapping/downloads/2Water/Wells_pdfs/7107102873.pdf">https://d2khazk8e83rdv.cloudfront.net/moe_mapping/downloads/2Water/Wells_pdfs/7107102873.pdf</a>				

Map Key	Number of Records	Direction/ Distance (m)	Elev/Diff (m)	Site	DB
---------	-------------------	----------------------------	------------------	------	----

**Additional Detail(s) (Map)**

Well Completed Date: 2008/02/28  
Year Completed: 2008  
Depth (m): 7.32  
Latitude: 45.3254652613339  
Longitude: -75.8318085806346  
Path: 710\7102873.pdf

**Bore Hole Information**

Bore Hole ID:	1001542635	Elevation:	86.071777
DP2BR:		Elevrc:	
Spatial Status:		Zone:	18
Code OB:		East83:	434813.00
Code OB Desc:		North83:	5019443.00
Open Hole:		Org CS:	UTM83
Cluster Kind:		UTMRC:	3
Date Completed:	28-Feb-2008 00:00:00	UTMRC Desc:	margin of error : 10 - 30 m
Remarks:		Location Method:	wwr
Elevrc Desc:			
Location Source Date:			
Improvement Location Source:			
Improvement Location Method:			
Source Revision Comment:			
Supplier Comment:			

**Overburden and Bedrock**

**Materials Interval**

Formation ID: 1001560523  
Layer: 4  
Color: 2  
General Color: GREY  
Mat1: 05  
Most Common Material: CLAY  
Mat2: 06  
Mat2 Desc: SILT  
Mat3: 85  
Mat3 Desc: SOFT  
Formation Top Depth: 6.099999904632568  
Formation End Depth: 7.320000171661377  
Formation End Depth UOM: m

**Overburden and Bedrock**

**Materials Interval**

Formation ID: 1001560522  
Layer: 3  
Color: 2  
General Color: GREY  
Mat1: 06  
Most Common Material: SILT  
Mat2: 05  
Mat2 Desc: CLAY  
Mat3: 85  
Mat3 Desc: SOFT  
Formation Top Depth: 2.440000057220459  
Formation End Depth: 6.099999904632568  
Formation End Depth UOM: m



<b>Map Key</b>	<b>Number of Records</b>	<b>Direction/ Distance (m)</b>	<b>Elev/Diff (m)</b>	<b>Site</b>	<b>DB</b>
<b><u>Overburden and Bedrock Materials Interval</u></b>					
<b>Formation ID:</b>		1001560521			
<b>Layer:</b>		2			
<b>Color:</b>		6			
<b>General Color:</b>		BROWN			
<b>Mat1:</b>		28			
<b>Most Common Material:</b>		SAND			
<b>Mat2:</b>		06			
<b>Mat2 Desc:</b>		SILT			
<b>Mat3:</b>		85			
<b>Mat3 Desc:</b>		SOFT			
<b>Formation Top Depth:</b>		0.9100000262260437			
<b>Formation End Depth:</b>		2.440000057220459			
<b>Formation End Depth UOM:</b>		m			
<b><u>Overburden and Bedrock Materials Interval</u></b>					
<b>Formation ID:</b>		1001560520			
<b>Layer:</b>		1			
<b>Color:</b>		8			
<b>General Color:</b>		BLACK			
<b>Mat1:</b>		01			
<b>Most Common Material:</b>		FILL			
<b>Mat2:</b>		11			
<b>Mat2 Desc:</b>		GRAVEL			
<b>Mat3:</b>		66			
<b>Mat3 Desc:</b>		DENSE			
<b>Formation Top Depth:</b>		0.0			
<b>Formation End Depth:</b>		0.9100000262260437			
<b>Formation End Depth UOM:</b>		m			
<b><u>Annular Space/Abandonment Sealing Record</u></b>					
<b>Plug ID:</b>		1001560526			
<b>Layer:</b>		2			
<b>Plug From:</b>		3.96000003814697			
<b>Plug To:</b>		7.32000017166138			
<b>Plug Depth UOM:</b>		m			
<b><u>Annular Space/Abandonment Sealing Record</u></b>					
<b>Plug ID:</b>		1001560525			
<b>Layer:</b>		1			
<b>Plug From:</b>		0			
<b>Plug To:</b>		3.96000003814697			
<b>Plug Depth UOM:</b>		m			
<b><u>Method of Construction &amp; Well Use</u></b>					
<b>Method Construction ID:</b>		1001560531			
<b>Method Construction Code:</b>		B			
<b>Method Construction:</b>		Other Method			
<b>Other Method Construction:</b>		DIRECT PUSH			
<b><u>Pipe Information</u></b>					

<b>Map Key</b>	<b>Number of Records</b>	<b>Direction/ Distance (m)</b>	<b>Elev/Diff (m)</b>	<b>Site</b>	<b>DB</b>
<b>Pipe ID:</b>		1001560518			
<b>Casing No:</b>		0			
<b>Comment:</b>					
<b>Alt Name:</b>					
<b><u>Construction Record - Casing</u></b>					
<b>Casing ID:</b>		1001560528			
<b>Layer:</b>					
<b>Material:</b>		5			
<b>Open Hole or Material:</b>		PLASTIC			
<b>Depth From:</b>					
<b>Depth To:</b>		4.26999998092651			
<b>Casing Diameter:</b>		0.0520000010728836			
<b>Casing Diameter UOM:</b>		cm			
<b>Casing Depth UOM:</b>		m			
<b><u>Construction Record - Screen</u></b>					
<b>Screen ID:</b>		1001560529			
<b>Layer:</b>					
<b>Slot:</b>					
<b>Screen Top Depth:</b>					
<b>Screen End Depth:</b>		5			
<b>Screen Material:</b>					
<b>Screen Depth UOM:</b>					
<b>Screen Diameter UOM:</b>					
<b>Screen Diameter:</b>					
<b><u>Results of Well Yield Testing</u></b>					
<b>Pump Test ID:</b>		1001560519			
<b>Pump Set At:</b>					
<b>Static Level:</b>					
<b>Final Level After Pumping:</b>					
<b>Recommended Pump Depth:</b>					
<b>Pumping Rate:</b>					
<b>Flowing Rate:</b>					
<b>Recommended Pump Rate:</b>					
<b>Levels UOM:</b>		m			
<b>Rate UOM:</b>		LPM			
<b>Water State After Test Code:</b>		0			
<b>Water State After Test:</b>					
<b>Pumping Test Method:</b>		0			
<b>Pumping Duration HR:</b>					
<b>Pumping Duration MIN:</b>					
<b>Flowing:</b>		No			
<b><u>Water Details</u></b>					
<b>Water ID:</b>		1001560527			
<b>Layer:</b>		1			
<b>Kind Code:</b>					
<b>Kind:</b>					
<b>Water Found Depth:</b>					
<b>Water Found Depth UOM:</b>		m			
<b><u>Hole Diameter</u></b>					
<b>Hole ID:</b>		1001560524			
<b>Diameter:</b>		11.430000305175781			
<b>Depth From:</b>					

Map Key	Number of Records	Direction/ Distance (m)	Elev/Diff (m)	Site	DB
Depth To:		7.320000171661377			
Hole Depth UOM:		m			
Hole Diameter UOM:		cm			
<a href="#">63</a>	1 of 7	WSW/142.6	87.0 / -4.84	SGS-THOMSON MICROELECTRONICS 301 MOODIE DR UNIT 307 NEPEAN ON K2H 9C4	SCT
Established:		0000			
Plant Size (ft²):		0			
Employment:		18			
<b>--Details--</b>					
Description:		ELECTRONIC PARTS AND EQUIPMENT, NOT ELSEWHERE CLASSIFIED			
SIC/NAICS Code:		5065			
<a href="#">63</a>	2 of 7	WSW/142.6	87.0 / -4.84	Gma Inc. 301 Moodie Dr Unit 111 Nepean ON K2H 9C4	SCT
Established:		01-SEP-82			
Plant Size (ft²):					
Employment:					
<b>--Details--</b>					
Description:		Wholesale Trade Agents and Brokers			
SIC/NAICS Code:		419120			
<a href="#">63</a>	3 of 7	WSW/142.6	87.0 / -4.84	VoicePC Inc. 301 Moodie Dr Suite 300 Nepean ON K2H 9C4	SCT
Established:		01-AUG-01			
Plant Size (ft²):		1000			
Employment:					
<b>--Details--</b>					
Description:		Administrative Management and General Management Consulting Services			
SIC/NAICS Code:		541611			
Description:		Computer and Software Stores			
SIC/NAICS Code:		443120			
Description:		Computer, Computer Peripheral and Pre-Packaged Software Wholesaler-Distributors			
SIC/NAICS Code:		417310			
Description:		Research and Development in the Physical, Engineering and Life Sciences			
SIC/NAICS Code:		541710			
Description:		Computer and Peripheral Equipment Manufacturing			
SIC/NAICS Code:		334110			
Description:		Manufacturing and Reproducing Magnetic and Optical Media			
SIC/NAICS Code:		334610			
<a href="#">63</a>	4 of 7	WSW/142.6	87.0 / -4.84	301 to 303 Moodie Drive Ottawa (formerly Nepean) ON K2H 9R4	EHS

Map Key	Number of Records	Direction/ Distance (m)	Elev/Diff (m)	Site	DB
---------	-------------------	-------------------------	---------------	------	----

**Order No:** 20100706024  
**Status:** C  
**Report Type:** Standard Report  
**Report Date:** 7/15/2010  
**Date Received:** 7/6/2010  
**Previous Site Name:**  
**Lot/Building Size:** 4.5 acre lot  
**Additional Info Ordered:** Fire Insur. Maps and/or Site Plans; City Directory

**Nearest Intersection:** Moodie Drive and Stafford Road West  
**Municipality:**  
**Client Prov/State:** ON  
**Search Radius (km):** 0.25  
**X:** -75.834741  
**Y:** 45.326504

<a href="#">63</a>	5 of 7	WSW/142.6	87.0 / -4.84	eatsleepmusic Corp. 301 Moodie Dr Suite 405 Nepean ON K2H 9C4	SCT
--------------------	--------	-----------	--------------	---	-----

**Established:** 01-AUG-00  
**Plant Size (ft²):**  
**Employment:**

**--Details--**

**Description:** Internet Publishing and Broadcasting and Web Search Portals  
**SIC/NAICS Code:** 519130

**Description:** Software Publishers  
**SIC/NAICS Code:** 511210

**Description:** Internet Shopping  
**SIC/NAICS Code:** 454111

<a href="#">63</a>	6 of 7	WSW/142.6	87.0 / -4.84	BentallGreenOak 301 Moodie Drive Ottawa ON K2H9C4	GEN
--------------------	--------	-----------	--------------	---	-----

**Generator No:** ON9372345  
**Status:** Registered  
**Approval Years:** As of Jul 2020  
**Contam. Facility:**  
**MHSW Facility:**  
**SIC Code:**  
**SIC Description:**

**PO Box No:**  
**Country:** Canada  
**Choice of Contact:**  
**Co Admin:**  
**Phone No Admin:**

**Detail(s)**

**Waste Class:** 251 L  
**Waste Class Desc:** Waste oils/sludges (petroleum based)

<a href="#">63</a>	7 of 7	WSW/142.6	87.0 / -4.84	BentallGreenOak 301 Moodie Drive Ottawa ON K2H9C4	GEN
--------------------	--------	-----------	--------------	---	-----

**Generator No:** ON9372345  
**Status:** Registered  
**Approval Years:** As of Apr 2021  
**Contam. Facility:**  
**MHSW Facility:**  
**SIC Code:**  
**SIC Description:**

**PO Box No:**  
**Country:** Canada  
**Choice of Contact:**  
**Co Admin:**  
**Phone No Admin:**

**Detail(s)**

Map Key	Number of Records	Direction/ Distance (m)	Elev/Diff (m)	Site	DB
<b>Waste Class:</b>		251 L			
<b>Waste Class Desc:</b>		Waste oils/sludges (petroleum based)			

<a href="#">64</a>	1 of 1	S/145.3	86.3 / -5.56	2 VANIER NEPEAR ON	WWIS
--------------------	--------	---------	--------------	-----------------------	------

<b>Well ID:</b>	7102871	<b>Data Entry Status:</b>	
<b>Construction Date:</b>		<b>Data Src:</b>	
<b>Primary Water Use:</b>	Test Hole	<b>Date Received:</b>	3/13/2008
<b>Sec. Water Use:</b>		<b>Selected Flag:</b>	True
<b>Final Well Status:</b>	Test Hole	<b>Abandonment Rec:</b>	
<b>Water Type:</b>		<b>Contractor:</b>	7241
<b>Casing Material:</b>		<b>Form Version:</b>	4
<b>Audit No:</b>	Z62452	<b>Owner:</b>	
<b>Tag:</b>	A056007	<b>Street Name:</b>	2 VANIER
<b>Construction Method:</b>		<b>County:</b>	OTTAWA
<b>Elevation (m):</b>		<b>Municipality:</b>	NEPEAN TOWNSHIP
<b>Elevation Reliability:</b>		<b>Site Info:</b>	
<b>Depth to Bedrock:</b>		<b>Lot:</b>	
<b>Well Depth:</b>		<b>Concession:</b>	
<b>Overburden/Bedrock:</b>		<b>Concession Name:</b>	
<b>Pump Rate:</b>		<b>Easting NAD83:</b>	
<b>Static Water Level:</b>		<b>Northing NAD83:</b>	
<b>Flowing (Y/N):</b>		<b>Zone:</b>	
<b>Flow Rate:</b>		<b>UTM Reliability:</b>	
<b>Clear/Cloudy:</b>			

**PDF URL (Map):**

**Additional Detail(s) (Map)**

<b>Well Completed Date:</b>	2008/02/28
<b>Year Completed:</b>	2008
<b>Depth (m):</b>	5.79
<b>Latitude:</b>	45.3252345952245
<b>Longitude:</b>	-75.8301080845368
<b>Path:</b>	

**Bore Hole Information**

<b>Bore Hole ID:</b>	1001542629	<b>Elevation:</b>	88.661369
<b>DP2BR:</b>		<b>Elevrc:</b>	
<b>Spatial Status:</b>		<b>Zone:</b>	18
<b>Code OB:</b>		<b>East83:</b>	434946.00
<b>Code OB Desc:</b>		<b>North83:</b>	5019416.00
<b>Open Hole:</b>		<b>Org CS:</b>	UTM83
<b>Cluster Kind:</b>		<b>UTMRC:</b>	3
<b>Date Completed:</b>	28-Feb-2008 00:00:00	<b>UTMRC Desc:</b>	margin of error : 10 - 30 m
<b>Remarks:</b>		<b>Location Method:</b>	wwr
<b>Elevrc Desc:</b>			
<b>Location Source Date:</b>			
<b>Improvement Location Source:</b>			
<b>Improvement Location Method:</b>			
<b>Source Revision Comment:</b>			
<b>Supplier Comment:</b>			

**Overburden and Bedrock  
Materials Interval**

<b>Formation ID:</b>	1001560490
<b>Layer:</b>	3
<b>Color:</b>	2

Map Key	Number of Records	Direction/ Distance (m)	Elev/Diff (m)	Site	DB
<b>General Color:</b>		GREY			
<b>Mat1:</b>		06			
<b>Most Common Material:</b>		SILT			
<b>Mat2:</b>		05			
<b>Mat2 Desc:</b>		CLAY			
<b>Mat3:</b>		85			
<b>Mat3 Desc:</b>		SOFT			
<b>Formation Top Depth:</b>		2.440000057220459			
<b>Formation End Depth:</b>		5.179999828338623			
<b>Formation End Depth UOM:</b>		m			
<b><u>Overburden and Bedrock</u></b>					
<b><u>Materials Interval</u></b>					
<b>Formation ID:</b>		1001560488			
<b>Layer:</b>		1			
<b>Color:</b>		8			
<b>General Color:</b>		BLACK			
<b>Mat1:</b>		01			
<b>Most Common Material:</b>		FILL			
<b>Mat2:</b>		11			
<b>Mat2 Desc:</b>		GRAVEL			
<b>Mat3:</b>		85			
<b>Mat3 Desc:</b>		SOFT			
<b>Formation Top Depth:</b>		0.0			
<b>Formation End Depth:</b>		0.9100000262260437			
<b>Formation End Depth UOM:</b>		m			
<b><u>Overburden and Bedrock</u></b>					
<b><u>Materials Interval</u></b>					
<b>Formation ID:</b>		1001560489			
<b>Layer:</b>		2			
<b>Color:</b>		6			
<b>General Color:</b>		BROWN			
<b>Mat1:</b>		28			
<b>Most Common Material:</b>		SAND			
<b>Mat2:</b>		06			
<b>Mat2 Desc:</b>		SILT			
<b>Mat3:</b>		85			
<b>Mat3 Desc:</b>		SOFT			
<b>Formation Top Depth:</b>		0.9100000262260437			
<b>Formation End Depth:</b>		2.440000057220459			
<b>Formation End Depth UOM:</b>		m			
<b><u>Overburden and Bedrock</u></b>					
<b><u>Materials Interval</u></b>					
<b>Formation ID:</b>		1001560491			
<b>Layer:</b>		4			
<b>Color:</b>		2			
<b>General Color:</b>		GREY			
<b>Mat1:</b>		05			
<b>Most Common Material:</b>		CLAY			
<b>Mat2:</b>		06			
<b>Mat2 Desc:</b>		SILT			
<b>Mat3:</b>		85			
<b>Mat3 Desc:</b>		SOFT			
<b>Formation Top Depth:</b>		5.179999828338623			
<b>Formation End Depth:</b>		5.789999961853027			
<b>Formation End Depth UOM:</b>		m			



<b>Map Key</b>	<b>Number of Records</b>	<b>Direction/ Distance (m)</b>	<b>Elev/Diff (m)</b>	<b>Site</b>	<b>DB</b>
<b><u>Annular Space/Abandonment Sealing Record</u></b>					
<b>Plug ID:</b>		1001560493			
<b>Layer:</b>		1			
<b>Plug From:</b>		0			
<b>Plug To:</b>		2.44000005722046			
<b>Plug Depth UOM:</b>		m			
<b><u>Annular Space/Abandonment Sealing Record</u></b>					
<b>Plug ID:</b>		1001560494			
<b>Layer:</b>		2			
<b>Plug From:</b>		2.44000005722046			
<b>Plug To:</b>		5.78999996185303			
<b>Plug Depth UOM:</b>		m			
<b><u>Method of Construction &amp; Well Use</u></b>					
<b>Method Construction ID:</b>		1001560499			
<b>Method Construction Code:</b>		B			
<b>Method Construction:</b>		Other Method			
<b>Other Method Construction:</b>		DIRECT PUSH			
<b><u>Pipe Information</u></b>					
<b>Pipe ID:</b>		1001560486			
<b>Casing No:</b>		0			
<b>Comment:</b>					
<b>Alt Name:</b>					
<b><u>Construction Record - Casing</u></b>					
<b>Casing ID:</b>		1001560496			
<b>Layer:</b>					
<b>Material:</b>		5			
<b>Open Hole or Material:</b>		PLASTIC			
<b>Depth From:</b>					
<b>Depth To:</b>		2.74000000953674			
<b>Casing Diameter:</b>		0.0520000010728836			
<b>Casing Diameter UOM:</b>		cm			
<b>Casing Depth UOM:</b>		m			
<b><u>Construction Record - Screen</u></b>					
<b>Screen ID:</b>		1001560497			
<b>Layer:</b>					
<b>Slot:</b>					
<b>Screen Top Depth:</b>					
<b>Screen End Depth:</b>					
<b>Screen Material:</b>		5			
<b>Screen Depth UOM:</b>					
<b>Screen Diameter UOM:</b>					
<b>Screen Diameter:</b>					
<b><u>Results of Well Yield Testing</u></b>					
<b>Pump Test ID:</b>		1001560487			
<b>Pump Set At:</b>					

Map Key	Number of Records	Direction/ Distance (m)	Elev/Diff (m)	Site	DB
---------	-------------------	----------------------------	------------------	------	----

**Static Level:**  
**Final Level After Pumping:**  
**Recommended Pump Depth:**  
**Pumping Rate:**  
**Flowing Rate:**  
**Recommended Pump Rate:**  
**Levels UOM:** m  
**Rate UOM:** LPM  
**Water State After Test Code:** 0  
**Water State After Test:**  
**Pumping Test Method:** 0  
**Pumping Duration HR:**  
**Pumping Duration MIN:**  
**Flowing:** No

**Water Details**

**Water ID:** 1001560495  
**Layer:** 1  
**Kind Code:**  
**Kind:**  
**Water Found Depth:**  
**Water Found Depth UOM:** m

**Hole Diameter**

**Hole ID:** 1001560492  
**Diameter:** 11.430000305175781  
**Depth From:**  
**Depth To:** 5.289999961853027  
**Hole Depth UOM:** m  
**Hole Diameter UOM:** cm

[65](#)      1 of 1      **SSW/146.0**      **82.9 / -8.95**      **ON**      **WWIS**

<b>Well ID:</b> 7237819	<b>Data Entry Status:</b> Yes
<b>Construction Date:</b>	<b>Data Src:</b>
<b>Primary Water Use:</b>	<b>Date Received:</b> 2/24/2015
<b>Sec. Water Use:</b>	<b>Selected Flag:</b> True
<b>Final Well Status:</b>	<b>Abandonment Rec:</b>
<b>Water Type:</b>	<b>Contractor:</b> 7536
<b>Casing Material:</b>	<b>Form Version:</b> 8
<b>Audit No:</b> C25253	<b>Owner:</b>
<b>Tag:</b> A166275	<b>Street Name:</b>
<b>Construction Method:</b>	<b>County:</b> OTTAWA
<b>Elevation (m):</b>	<b>Municipality:</b> NEPEAN TOWNSHIP
<b>Elevation Reliability:</b>	<b>Site Info:</b>
<b>Depth to Bedrock:</b>	<b>Lot:</b>
<b>Well Depth:</b>	<b>Concession:</b>
<b>Overburden/Bedrock:</b>	<b>Concession Name:</b>
<b>Pump Rate:</b>	<b>Easting NAD83:</b>
<b>Static Water Level:</b>	<b>Northing NAD83:</b>
<b>Flowing (Y/N):</b>	<b>Zone:</b>
<b>Flow Rate:</b>	<b>UTM Reliability:</b>
<b>Clear/Cloudy:</b>	

**PDF URL (Map):**

**Additional Detail(s) (Map)**

**Well Completed Date:** 2014/11/24

Map Key	Number of Records	Direction/ Distance (m)	Elev/Diff (m)	Site	DB
<b>Year Completed:</b>		2014			
<b>Depth (m):</b>					
<b>Latitude:</b>		45.3251912628546			
<b>Longitude:</b>		-75.8311155146776			
<b>Path:</b>					
<b><u>Bore Hole Information</u></b>					
<b>Bore Hole ID:</b>	1005309189			<b>Elevation:</b>	87.914077
<b>DP2BR:</b>				<b>Elevrc:</b>	
<b>Spatial Status:</b>				<b>Zone:</b>	18
<b>Code OB:</b>				<b>East83:</b>	434867.00
<b>Code OB Desc:</b>				<b>North83:</b>	5019412.00
<b>Open Hole:</b>				<b>Org CS:</b>	UTM83
<b>Cluster Kind:</b>				<b>UTMRC:</b>	4
<b>Date Completed:</b>	24-Nov-2014 00:00:00			<b>UTMRC Desc:</b>	margin of error : 30 m - 100 m
<b>Remarks:</b>				<b>Location Method:</b>	wwr
<b>Elevrc Desc:</b>					
<b>Location Source Date:</b>					
<b>Improvement Location Source:</b>					
<b>Improvement Location Method:</b>					
<b>Source Revision Comment:</b>					
<b>Supplier Comment:</b>					

<a href="#">66</a>	1 of 1	SSW/154.2	83.2 / -8.64	14 TRACY ST. NEPEAN ON	WWIS
<b>Well ID:</b>	7102877			<b>Data Entry Status:</b>	
<b>Construction Date:</b>				<b>Data Src:</b>	
<b>Primary Water Use:</b>				<b>Date Received:</b>	3/13/2008
<b>Sec. Water Use:</b>				<b>Selected Flag:</b>	True
<b>Final Well Status:</b>	Test Hole			<b>Abandonment Rec:</b>	
<b>Water Type:</b>				<b>Contractor:</b>	7241
<b>Casing Material:</b>				<b>Form Version:</b>	4
<b>Audit No:</b>	Z62462			<b>Owner:</b>	
<b>Tag:</b>	A070226			<b>Street Name:</b>	14 TRACY ST.
<b>Construction Method:</b>				<b>County:</b>	OTTAWA
<b>Elevation (m):</b>				<b>Municipality:</b>	NEPEAN TOWNSHIP
<b>Elevation Reliability:</b>				<b>Site Info:</b>	
<b>Depth to Bedrock:</b>				<b>Lot:</b>	
<b>Well Depth:</b>				<b>Concession:</b>	
<b>Overburden/Bedrock:</b>				<b>Concession Name:</b>	
<b>Pump Rate:</b>				<b>Easting NAD83:</b>	
<b>Static Water Level:</b>				<b>Northing NAD83:</b>	
<b>Flowing (Y/N):</b>				<b>Zone:</b>	
<b>Flow Rate:</b>				<b>UTM Reliability:</b>	
<b>Clear/Cloudy:</b>					

**PDF URL (Map):** [https://d2khazk8e83rdv.cloudfront.net/moe\\_mapping/downloads/2Water/Wells\\_pdfs/710\7102877.pdf](https://d2khazk8e83rdv.cloudfront.net/moe_mapping/downloads/2Water/Wells_pdfs/710\7102877.pdf)

**Additional Detail(s) (Map)**

**Well Completed Date:** 2008/02/27  
**Year Completed:** 2008  
**Depth (m):** 6.71  
**Latitude:** 45.3251105372151  
**Longitude:** -75.8310760533583  
**Path:** 710\7102877.pdf

**Bore Hole Information**

**Bore Hole ID:** 1001542647 **Elevation:** 87.980491

Map Key	Number of Records	Direction/ Distance (m)	Elev/Diff (m)	Site	DB
<b>DP2BR:</b>				<b>Elevrc:</b>	
<b>Spatial Status:</b>				<b>Zone:</b>	18
<b>Code OB:</b>				<b>East83:</b>	434870.00
<b>Code OB Desc:</b>				<b>North83:</b>	5019403.00
<b>Open Hole:</b>				<b>Org CS:</b>	UTM83
<b>Cluster Kind:</b>				<b>UTMRC:</b>	3
<b>Date Completed:</b>	27-Feb-2008 00:00:00			<b>UTMRC Desc:</b>	margin of error : 10 - 30 m
<b>Remarks:</b>				<b>Location Method:</b>	wwr
<b>Elevrc Desc:</b>					
<b>Location Source Date:</b>					
<b>Improvement Location Source:</b>					
<b>Improvement Location Method:</b>					
<b>Source Revision Comment:</b>					
<b>Supplier Comment:</b>					

**Overburden and Bedrock**

**Materials Interval**

**Formation ID:** 1001560583  
**Layer:** 2  
**Color:** 6  
**General Color:** BROWN  
**Mat1:** 28  
**Most Common Material:** SAND  
**Mat2:** 06  
**Mat2 Desc:** SILT  
**Mat3:** 85  
**Mat3 Desc:** SOFT  
**Formation Top Depth:** 0.6100000143051147  
**Formation End Depth:** 1.8300000429153442  
**Formation End Depth UOM:** m

**Overburden and Bedrock**

**Materials Interval**

**Formation ID:** 1001560585  
**Layer:** 4  
**Color:** 2  
**General Color:** GREY  
**Mat1:** 05  
**Most Common Material:** CLAY  
**Mat2:** 06  
**Mat2 Desc:** SILT  
**Mat3:** 85  
**Mat3 Desc:** SOFT  
**Formation Top Depth:** 4.570000171661377  
**Formation End Depth:** 6.710000038146973  
**Formation End Depth UOM:** m

**Overburden and Bedrock**

**Materials Interval**

**Formation ID:** 1001560584  
**Layer:** 3  
**Color:** 2  
**General Color:** GREY  
**Mat1:** 06  
**Most Common Material:** SILT  
**Mat2:** 08  
**Mat2 Desc:** FINE SAND  
**Mat3:** 85  
**Mat3 Desc:** SOFT  
**Formation Top Depth:** 1.8300000429153442

<b>Map Key</b>	<b>Number of Records</b>	<b>Direction/ Distance (m)</b>	<b>Elev/Diff (m)</b>	<b>Site</b>	<b>DB</b>
<b>Formation End Depth:</b>		4.570000171661377			
<b>Formation End Depth UOM:</b>		m			
<b><u>Overburden and Bedrock Materials Interval</u></b>					
<b>Formation ID:</b>		1001560582			
<b>Layer:</b>		1			
<b>Color:</b>		8			
<b>General Color:</b>		BLACK			
<b>Mat1:</b>		02			
<b>Most Common Material:</b>		TOPSOIL			
<b>Mat2:</b>					
<b>Mat2 Desc:</b>					
<b>Mat3:</b>		85			
<b>Mat3 Desc:</b>		SOFT			
<b>Formation Top Depth:</b>		0.0			
<b>Formation End Depth:</b>		0.6100000143051147			
<b>Formation End Depth UOM:</b>		m			
<b><u>Annular Space/Abandonment Sealing Record</u></b>					
<b>Plug ID:</b>		1001560588			
<b>Layer:</b>		2			
<b>Plug From:</b>		3.34999990463257			
<b>Plug To:</b>		6.71000003814697			
<b>Plug Depth UOM:</b>		m			
<b><u>Annular Space/Abandonment Sealing Record</u></b>					
<b>Plug ID:</b>		1001560587			
<b>Layer:</b>		1			
<b>Plug From:</b>		0			
<b>Plug To:</b>		3.34999990463257			
<b>Plug Depth UOM:</b>		m			
<b><u>Method of Construction &amp; Well Use</u></b>					
<b>Method Construction ID:</b>		1001560592			
<b>Method Construction Code:</b>		B			
<b>Method Construction:</b>		Other Method			
<b>Other Method Construction:</b>		DIRECT PUSH			
<b><u>Pipe Information</u></b>					
<b>Pipe ID:</b>		1001560580			
<b>Casing No:</b>		0			
<b>Comment:</b>					
<b>Alt Name:</b>					
<b><u>Construction Record - Casing</u></b>					
<b>Casing ID:</b>		1001560590			
<b>Layer:</b>					
<b>Material:</b>		5			
<b>Open Hole or Material:</b>		PLASTIC			
<b>Depth From:</b>					
<b>Depth To:</b>		3.66000008583069			

Map Key	Number of Records	Direction/ Distance (m)	Elev/Diff (m)	Site	DB
<b>Casing Diameter:</b>		0.0260000005364418			
<b>Casing Diameter UOM:</b>		cm			
<b>Casing Depth UOM:</b>		m			
<b><u>Construction Record - Screen</u></b>					
<b>Screen ID:</b>		1001560591			
<b>Layer:</b>					
<b>Slot:</b>					
<b>Screen Top Depth:</b>					
<b>Screen End Depth:</b>		5			
<b>Screen Material:</b>					
<b>Screen Depth UOM:</b>					
<b>Screen Diameter UOM:</b>					
<b>Screen Diameter:</b>					
<b><u>Results of Well Yield Testing</u></b>					
<b>Pump Test ID:</b>		1001560581			
<b>Pump Set At:</b>					
<b>Static Level:</b>					
<b>Final Level After Pumping:</b>					
<b>Recommended Pump Depth:</b>					
<b>Pumping Rate:</b>					
<b>Flowing Rate:</b>					
<b>Recommended Pump Rate:</b>					
<b>Levels UOM:</b>		m			
<b>Rate UOM:</b>		LPM			
<b>Water State After Test Code:</b>		0			
<b>Water State After Test:</b>					
<b>Pumping Test Method:</b>		0			
<b>Pumping Duration HR:</b>					
<b>Pumping Duration MIN:</b>					
<b>Flowing:</b>		No			
<b><u>Water Details</u></b>					
<b>Water ID:</b>		1001560589			
<b>Layer:</b>		1			
<b>Kind Code:</b>					
<b>Kind:</b>					
<b>Water Found Depth:</b>					
<b>Water Found Depth UOM:</b>		m			
<b><u>Hole Diameter</u></b>					
<b>Hole ID:</b>		1001560586			
<b>Diameter:</b>		8.890000343322754			
<b>Depth From:</b>					
<b>Depth To:</b>		6.710000038146973			
<b>Hole Depth UOM:</b>		m			
<b>Hole Diameter UOM:</b>		cm			

67

1 of 1

SE/154.2

89.9 / -1.95

PRIVATE RESIDENCE  
3 REDFERN AVE. MOBILE HOME PARK  
FURNACE OIL TANK  
NEPEAN CITY ON K2H 7R9

SPL

Ref No: 48699  
Site No:  
Incident Dt: 4/7/1991  
Year:

Discharger Report:  
Material Group:  
Health/Env Conseq:  
Client Type:



Map Key	Number of Records	Direction/ Distance (m)	Elev/Diff (m)	Site	DB	
<b>Incident Cause:</b> <b>Incident Event:</b> <b>Contaminant Code:</b> <b>Contaminant Name:</b> <b>Contaminant Limit 1:</b> <b>Contam Limit Freq 1:</b> <b>Contaminant UN No 1:</b> <b>Environment Impact:</b> <b>Nature of Impact:</b> <b>Receiving Medium:</b> <b>Receiving Env:</b> <b>MOE Response:</b> <b>Dt MOE Arvl on Scn:</b> <b>MOE Reported Dt:</b> <b>Dt Document Closed:</b> <b>Incident Reason:</b> <b>Site Name:</b> <b>Site County/District:</b> <b>Site Geo Ref Meth:</b> <b>Incident Summary:</b> <b>Contaminant Qty:</b>	OTHER CONTAINER LEAK	POSSIBLE Soil contamination LAND		<b>Sector Type:</b> <b>Agency Involved:</b> <b>Nearest Watercourse:</b> <b>Site Address:</b> <b>Site District Office:</b> <b>Site Postal Code:</b> <b>Site Region:</b> <b>Site Municipality:</b> <b>Site Lot:</b> <b>Site Conc:</b> <b>Northing:</b> <b>Easting:</b> <b>Site Geo Ref Accu:</b> <b>Site Map Datum:</b> <b>SAC Action Class:</b> <b>Source Type:</b>	20104	
UP TO 200 LTR FURNACE OIL TO GROUND FROM TANK AT MOBILE HOME.						

<a href="#">68</a>	1 of 1	S/156.5	87.9 / -3.95	<b>PRIVATE OWNER</b> <b>9 PANAMA STORAGE TANK/BARREL</b> <b>NEPEAN CITY ON K2H 7R3</b>	<b>SPL</b>	
<b>Ref No:</b> <b>Site No:</b> <b>Incident Dt:</b> <b>Year:</b> <b>Incident Cause:</b> <b>Incident Event:</b> <b>Contaminant Code:</b> <b>Contaminant Name:</b> <b>Contaminant Limit 1:</b> <b>Contam Limit Freq 1:</b> <b>Contaminant UN No 1:</b> <b>Environment Impact:</b> <b>Nature of Impact:</b> <b>Receiving Medium:</b> <b>Receiving Env:</b> <b>MOE Response:</b> <b>Dt MOE Arvl on Scn:</b> <b>MOE Reported Dt:</b> <b>Dt Document Closed:</b> <b>Incident Reason:</b> <b>Site Name:</b> <b>Site County/District:</b> <b>Site Geo Ref Meth:</b> <b>Incident Summary:</b> <b>Contaminant Qty:</b>	68342	3/24/1992	ABOVE-GROUND TANK LEAK	<b>Discharger Report:</b> <b>Material Group:</b> <b>Health/Env Conseq:</b> <b>Client Type:</b> <b>Sector Type:</b> <b>Agency Involved:</b> <b>Nearest Watercourse:</b> <b>Site Address:</b> <b>Site District Office:</b> <b>Site Postal Code:</b> <b>Site Region:</b> <b>Site Municipality:</b> <b>Site Lot:</b> <b>Site Conc:</b> <b>Northing:</b> <b>Easting:</b> <b>Site Geo Ref Accu:</b> <b>Site Map Datum:</b> <b>SAC Action Class:</b> <b>Source Type:</b>	20104  MCCR	
PRIVATE FUEL TANK: 450 L FURNACE OIL TO GRND WHEN ICE BROKE VENT OFF TANK.						

<a href="#">69</a>	1 of 2	SSE/157.8	88.7 / -3.16	<b>PRIVATE RESIDENCE</b> <b>7 PACIFIC AVENUE (BELL'S CORNERS TRAILER</b> <b>PARK) FURNACE OIL TANK</b> <b>NEPEAN CITY ON K2H 7R1</b>	<b>SPL</b>	
<b>Ref No:</b> <b>Site No:</b> <b>Incident Dt:</b> <b>Year:</b> <b>Incident Cause:</b>	110420	//	ABOVE-GROUND TANK LEAK	<b>Discharger Report:</b> <b>Material Group:</b> <b>Health/Env Conseq:</b> <b>Client Type:</b> <b>Sector Type:</b>		

Map Key	Number of Records	Direction/ Distance (m)	Elev/Diff (m)	Site	DB
<b>Incident Event:</b>				<b>Agency Involved:</b>	
<b>Contaminant Code:</b>				<b>Nearest Watercourse:</b>	
<b>Contaminant Name:</b>				<b>Site Address:</b>	
<b>Contaminant Limit 1:</b>				<b>Site District Office:</b>	
<b>Contam Limit Freq 1:</b>				<b>Site Postal Code:</b>	
<b>Contaminant UN No 1:</b>				<b>Site Region:</b>	
<b>Environment Impact:</b>				<b>Site Municipality:</b>	20104
<b>Nature of Impact:</b>	Soil contamination			<b>Site Lot:</b>	
<b>Receiving Medium:</b>	LAND			<b>Site Conc:</b>	
<b>Receiving Env:</b>				<b>Northing:</b>	
<b>MOE Response:</b>				<b>Easting:</b>	
<b>Dt MOE Arvl on Scn:</b>				<b>Site Geo Ref Accu:</b>	
<b>MOE Reported Dt:</b>	2/28/1995			<b>Site Map Datum:</b>	
<b>Dt Document Closed:</b>				<b>SAC Action Class:</b>	
<b>Incident Reason:</b>	WELD/SEAM FAILURE			<b>Source Type:</b>	
<b>Site Name:</b>					
<b>Site County/District:</b>					
<b>Site Geo Ref Meth:</b>					
<b>Incident Summary:</b>	PRIVATE RESIDENCE-300 TO 400 LITRES FURNACE OIL MISSING. LIKELY THEFT.				
<b>Contaminant Qty:</b>					

<a href="#">69</a>	2 of 2	SSE/157.8	88.7 / -3.16	PRIVATE RESIDENCE BELLWOOD MOBILE HOME PARK 7 PACIFIC FURNACE OIL TANK NEPEAN CITY ON K2H 7R1	SPL
<b>Ref No:</b>	67288			<b>Discharger Report:</b>	
<b>Site No:</b>				<b>Material Group:</b>	
<b>Incident Dt:</b>	//			<b>Health/Env Conseq:</b>	
<b>Year:</b>				<b>Client Type:</b>	
<b>Incident Cause:</b>	OTHER CONTAINER LEAK			<b>Sector Type:</b>	
<b>Incident Event:</b>				<b>Agency Involved:</b>	
<b>Contaminant Code:</b>				<b>Nearest Watercourse:</b>	
<b>Contaminant Name:</b>				<b>Site Address:</b>	
<b>Contaminant Limit 1:</b>				<b>Site District Office:</b>	
<b>Contam Limit Freq 1:</b>				<b>Site Postal Code:</b>	
<b>Contaminant UN No 1:</b>				<b>Site Region:</b>	
<b>Environment Impact:</b>	CONFIRMED			<b>Site Municipality:</b>	20104
<b>Nature of Impact:</b>	Soil Contamination			<b>Site Lot:</b>	
<b>Receiving Medium:</b>	LAND			<b>Site Conc:</b>	
<b>Receiving Env:</b>				<b>Northing:</b>	
<b>MOE Response:</b>				<b>Easting:</b>	
<b>Dt MOE Arvl on Scn:</b>				<b>Site Geo Ref Accu:</b>	
<b>MOE Reported Dt:</b>	2/21/1992			<b>Site Map Datum:</b>	
<b>Dt Document Closed:</b>				<b>SAC Action Class:</b>	
<b>Incident Reason:</b>	CORROSION			<b>Source Type:</b>	
<b>Site Name:</b>					
<b>Site County/District:</b>					
<b>Site Geo Ref Meth:</b>					
<b>Incident Summary:</b>	PRIVATE RESIDENCE - 750 L OF FURNACE OIL TO GROUND AT TRAILER PARK				
<b>Contaminant Qty:</b>					

<a href="#">70</a>	1 of 1	SE/159.4	90.1 / -1.71	PRIVATE RESIDENCE TRAILER PARK, 3 EMPIRE FURNACE OIL TANK NEPEAN CITY ON K2H 7R7	SPL
<b>Ref No:</b>	121494			<b>Discharger Report:</b>	
<b>Site No:</b>				<b>Material Group:</b>	
<b>Incident Dt:</b>	12/4/1995			<b>Health/Env Conseq:</b>	
<b>Year:</b>				<b>Client Type:</b>	
<b>Incident Cause:</b>	ABOVE-GROUND TANK LEAK			<b>Sector Type:</b>	
<b>Incident Event:</b>				<b>Agency Involved:</b>	

Map Key	Number of Records	Direction/ Distance (m)	Elev/Diff (m)	Site	DB
<b>Contaminant Code:</b> <b>Contaminant Name:</b> <b>Contaminant Limit 1:</b> <b>Contam Limit Freq 1:</b> <b>Contaminant UN No 1:</b> <b>Environment Impact:</b> POSSIBLE <b>Nature of Impact:</b> Soil contamination <b>Receiving Medium:</b> LAND <b>Receiving Env:</b> <b>MOE Response:</b> <b>Dt MOE Arvl on Scn:</b> <b>MOE Reported Dt:</b> 12/5/1995 <b>Dt Document Closed:</b> <b>Incident Reason:</b> CORROSION <b>Site Name:</b> <b>Site County/District:</b> <b>Site Geo Ref Meth:</b> <b>Incident Summary:</b> PRIVATE RESIDENCE: 2 L FUEL OIL TO GROUND UNDER TRAILER FROM LEAK IN TANK <b>Contaminant Qty:</b>				<b>Nearest Watercourse:</b> <b>Site Address:</b> <b>Site District Office:</b> <b>Site Postal Code:</b> <b>Site Region:</b> <b>Site Municipality:</b> 20104 <b>Site Lot:</b> <b>Site Conc:</b> <b>Northing:</b> <b>Easting:</b> MCCR <b>Site Geo Ref Accu:</b> <b>Site Map Datum:</b> <b>SAC Action Class:</b> <b>Source Type:</b>	

<a href="#">71</a>	1 of 2	SSE/161.7	87.9 / -3.92	10 Panama Ave Ottawa ON	SPL
<b>Ref No:</b> 4022-7QGURQ <b>Site No:</b> <b>Incident Dt:</b> <b>Year:</b> <b>Incident Cause:</b> Tank (Above Ground) Leak <b>Incident Event:</b> <b>Contaminant Code:</b> <b>Contaminant Name:</b> FURNACE OIL <b>Contaminant Limit 1:</b> <b>Contam Limit Freq 1:</b> <b>Contaminant UN No 1:</b> <b>Environment Impact:</b> Not Anticipated <b>Nature of Impact:</b> Soil Contamination <b>Receiving Medium:</b> <b>Receiving Env:</b> <b>MOE Response:</b> <b>Dt MOE Arvl on Scn:</b> <b>MOE Reported Dt:</b> 3/25/2009 <b>Dt Document Closed:</b> <b>Incident Reason:</b> Equipment Failure <b>Site Name:</b> Bellwood Trailer Park <b>Site County/District:</b> <b>Site Geo Ref Meth:</b> <b>Incident Summary:</b> TSSA FSB: Bellwood Trailer Park, leaking oil tank, Ottawa. <b>Contaminant Qty:</b> 0 other - see incident description				<b>Discharger Report:</b> <b>Material Group:</b> <b>Health/Env Conseq:</b> <b>Client Type:</b> <b>Sector Type:</b> Other <b>Agency Involved:</b> <b>Nearest Watercourse:</b> <b>Site Address:</b> <b>Site District Office:</b> <b>Site Postal Code:</b> <b>Site Region:</b> <b>Site Municipality:</b> Ottawa <b>Site Lot:</b> <b>Site Conc:</b> <b>Northing:</b> NA <b>Easting:</b> NA <b>Site Geo Ref Accu:</b> <b>Site Map Datum:</b> <b>SAC Action Class:</b> TSSA - Fuel Safety Branch <b>Source Type:</b>	

<a href="#">71</a>	2 of 2	SSE/161.7	87.9 / -3.92	10 PANAMA AVENUE OTTAWA ON	HINC
<b>External File Num:</b> FS INC 0903-01548 <b>Fuel Occurrence Type:</b> Leak <b>Date of Occurrence:</b> 3/23/2009 <b>Fuel Type Involved:</b> Fuel Oil <b>Status Desc:</b> Completed - Causal Analysis(End) <b>Job Type Desc:</b> Incident/Near-Miss Occurrence (FS) <b>Oper. Type Involved:</b> Private Dwelling <b>Service Interruptions:</b> No <b>Property Damage:</b> No <b>Fuel Life Cycle Stage:</b> Utilization					

Map Key	Number of Records	Direction/ Distance (m)	Elev/Diff (m)	Site	DB
<b>Root Cause:</b>		Root Cause: Equipment/Material/Component:Yes Procedures:No Maintenance:No Design:No Training:No Management:No Human Factors:No			
<b>Reported Details:</b>		Bellwood Trailer Park			
<b>Fuel Category:</b>		Liquid Fuel			
<b>Occurrence Type:</b>		Incident			
<b>Affiliation:</b>		Industry Stakeholder (Licensee/Registration/Certificate Holder, Facility Owner, etc.)			
<b>County Name:</b>		Ottawa			
<b>Approx. Quant. Rel:</b>					
<b>Nearby body of water:</b>					
<b>Enter Drainage Syst.:</b>					
<b>Approx. Quant. Unit:</b>					
<b>Environmental Impact:</b>					

<a href="#">72</a>	1 of 1	S/164.7	86.8 / -5.00	<b>TRAILER PARK 10 VANIER RD, BELL CORNERS BATHURST-BURGESS-SHERBROOKE TOWNSH ON</b>	<b>SPL</b>
<b>Ref No:</b>	88160			<b>Discharger Report:</b>	
<b>Site No:</b>				<b>Material Group:</b>	
<b>Incident Dt:</b>	7/8/1993			<b>Health/Env Conseq:</b>	
<b>Year:</b>				<b>Client Type:</b>	
<b>Incident Cause:</b>	OTHER CONTAINER LEAK			<b>Sector Type:</b>	
<b>Incident Event:</b>				<b>Agency Involved:</b>	
<b>Contaminant Code:</b>				<b>Nearest Watercourse:</b>	
<b>Contaminant Name:</b>				<b>Site Address:</b>	
<b>Contaminant Limit 1:</b>				<b>Site District Office:</b>	
<b>Contam Limit Freq 1:</b>				<b>Site Postal Code:</b>	
<b>Contaminant UN No 1:</b>				<b>Site Region:</b>	
<b>Environment Impact:</b>	CONFIRMED			<b>Site Municipality:</b>	55617
<b>Nature of Impact:</b>	Soil contamination			<b>Site Lot:</b>	
<b>Receiving Medium:</b>	LAND			<b>Site Conc:</b>	
<b>Receiving Env:</b>				<b>Northing:</b>	
<b>MOE Response:</b>				<b>Easting:</b>	
<b>Dt MOE Arvl on Scn:</b>				<b>Site Geo Ref Accu:</b>	
<b>MOE Reported Dt:</b>	7/8/1993			<b>Site Map Datum:</b>	
<b>Dt Document Closed:</b>				<b>SAC Action Class:</b>	
<b>Incident Reason:</b>	UNKNOWN			<b>Source Type:</b>	
<b>Site Name:</b>					
<b>Site County/District:</b>					
<b>Site Geo Ref Meth:</b>					
<b>Incident Summary:</b>	BELL MEWS TRAILER PARK: 1L FURNACE OIL LEAK FROM TANK				
<b>Contaminant Qty:</b>					

<a href="#">73</a>	1 of 1	W/166.9	80.6 / -11.18	<b>MOODIE DR OTTAWA ON</b>	<b>WWIS</b>
<b>Well ID:</b>	7190438			<b>Data Entry Status:</b>	
<b>Construction Date:</b>				<b>Data Src:</b>	
<b>Primary Water Use:</b>	Monitoring and Test Hole			<b>Date Received:</b>	10/29/2012
<b>Sec. Water Use:</b>	0			<b>Selected Flag:</b>	True
<b>Final Well Status:</b>	Abandoned-Other			<b>Abandonment Rec:</b>	Yes
<b>Water Type:</b>				<b>Contractor:</b>	7323
<b>Casing Material:</b>				<b>Form Version:</b>	7
<b>Audit No:</b>	Z148866			<b>Owner:</b>	
<b>Tag:</b>				<b>Street Name:</b>	MOODIE DR
<b>Construction Method:</b>				<b>County:</b>	OTTAWA
<b>Elevation (m):</b>				<b>Municipality:</b>	NEPEAN TOWNSHIP
<b>Elevation Reliability:</b>				<b>Site Info:</b>	
<b>Depth to Bedrock:</b>				<b>Lot:</b>	
<b>Well Depth:</b>				<b>Concession:</b>	
<b>Overburden/Bedrock:</b>				<b>Concession Name:</b>	

<b>Map Key</b>	<b>Number of Records</b>	<b>Direction/ Distance (m)</b>	<b>Elev/Diff (m)</b>	<b>Site</b>	<b>DB</b>
<b>Pump Rate:</b> <b>Static Water Level:</b> <b>Flowing (Y/N):</b> <b>Flow Rate:</b> <b>Clear/Cloudy:</b>				<b>Easting NAD83:</b> <b>Northing NAD83:</b> <b>Zone:</b> <b>UTM Reliability:</b>	
<b>PDF URL (Map):</b>		https://d2khazk8e83rdv.cloudfront.net/moe_mapping/downloads/2Water/Wells_pdfs/719\7190438.pdf			
<b><u>Additional Detail(s) (Map)</u></b>					
<b>Well Completed Date:</b>		2012/10/19			
<b>Year Completed:</b>		2012			
<b>Depth (m):</b>					
<b>Latitude:</b>		45.3288640226959			
<b>Longitude:</b>		-75.8347933860307			
<b>Path:</b>		719\7190438.pdf			
<b><u>Bore Hole Information</u></b>					
<b>Bore Hole ID:</b>		1004189547		<b>Elevation:</b>	88.194831
<b>DP2BR:</b>				<b>Elevrc:</b>	
<b>Spatial Status:</b>				<b>Zone:</b>	18
<b>Code OB:</b>				<b>East83:</b>	434583.00
<b>Code OB Desc:</b>				<b>North83:</b>	5019823.00
<b>Open Hole:</b>				<b>Org CS:</b>	UTM83
<b>Cluster Kind:</b>				<b>UTMRC:</b>	5
<b>Date Completed:</b>		19-Oct-2012 00:00:00		<b>UTMRC Desc:</b>	margin of error : 100 m - 300 m
<b>Remarks:</b>				<b>Location Method:</b>	digit
<b>Elevrc Desc:</b>					
<b>Location Source Date:</b>					
<b>Improvement Location Source:</b>					
<b>Improvement Location Method:</b>					
<b>Source Revision Comment:</b>					
<b>Supplier Comment:</b>					
<b><u>Overburden and Bedrock</u></b>					
<b><u>Materials Interval</u></b>					
<b>Formation ID:</b>		1004525031			
<b>Layer:</b>		1			
<b>Color:</b>					
<b>General Color:</b>					
<b>Mat1:</b>					
<b>Most Common Material:</b>					
<b>Mat2:</b>					
<b>Mat2 Desc:</b>					
<b>Mat3:</b>					
<b>Mat3 Desc:</b>					
<b>Formation Top Depth:</b>		0.0			
<b>Formation End Depth:</b>					
<b>Formation End Depth UOM:</b>		ft			
<b><u>Annular Space/Abandonment</u></b>					
<b><u>Sealing Record</u></b>					
<b>Plug ID:</b>		1004525039			
<b>Layer:</b>		1			
<b>Plug From:</b>		0			
<b>Plug To:</b>		21.1669998168945			
<b>Plug Depth UOM:</b>		ft			
<b><u>Method of Construction &amp; Well</u></b>					

Map Key	Number of Records	Direction/ Distance (m)	Elev/Diff (m)	Site	DB
<b><u>Use</u></b>					
<b>Method Construction ID:</b>		1004525038			
<b>Method Construction Code:</b>		6			
<b>Method Construction:</b>		Boring			
<b>Other Method Construction:</b>					
<b><u>Pipe Information</u></b>					
<b>Pipe ID:</b>		1004525030			
<b>Casing No:</b>		0			
<b>Comment:</b>					
<b>Alt Name:</b>					
<b><u>Construction Record - Casing</u></b>					
<b>Casing ID:</b>		1004525034			
<b>Layer:</b>					
<b>Material:</b>					
<b>Open Hole or Material:</b>					
<b>Depth From:</b>					
<b>Depth To:</b>					
<b>Casing Diameter:</b>					
<b>Casing Diameter UOM:</b>		inch			
<b>Casing Depth UOM:</b>		ft			
<b><u>Construction Record - Screen</u></b>					
<b>Screen ID:</b>		1004525035			
<b>Layer:</b>		1			
<b>Slot:</b>					
<b>Screen Top Depth:</b>					
<b>Screen End Depth:</b>					
<b>Screen Material:</b>					
<b>Screen Depth UOM:</b>		ft			
<b>Screen Diameter UOM:</b>		inch			
<b>Screen Diameter:</b>					
<b><u>Water Details</u></b>					
<b>Water ID:</b>		1004525033			
<b>Layer:</b>					
<b>Kind Code:</b>					
<b>Kind:</b>					
<b>Water Found Depth:</b>					
<b>Water Found Depth UOM:</b>		ft			
<b><u>Hole Diameter</u></b>					
<b>Hole ID:</b>		1004525032			
<b>Diameter:</b>		6.0			
<b>Depth From:</b>		0.0			
<b>Depth To:</b>		21.16699981689453			
<b>Hole Depth UOM:</b>		ft			
<b>Hole Diameter UOM:</b>		inch			

74

1 of 1

SSE/169.1

89.9 / -1.96

2 DELL ST.  
NEPEAN ON

WWIS

Well ID: 7102880  
Construction Date:Data Entry Status:  
Data Src:

Map Key	Number of Records	Direction/ Distance (m)	Elev/Diff (m)	Site	DB
<b>Primary Water Use:</b> <b>Sec. Water Use:</b> <b>Final Well Status:</b> Test Hole <b>Water Type:</b> <b>Casing Material:</b> <b>Audit No:</b> Z62459 <b>Tag:</b> A055994 <b>Construction Method:</b> <b>Elevation (m):</b> <b>Elevation Reliability:</b> <b>Depth to Bedrock:</b> <b>Well Depth:</b> <b>Overburden/Bedrock:</b> <b>Pump Rate:</b> <b>Static Water Level:</b> <b>Flowing (Y/N):</b> <b>Flow Rate:</b> <b>Clear/Cloudy:</b>				<b>Date Received:</b> 3/13/2008 <b>Selected Flag:</b> True <b>Abandonment Rec:</b> <b>Contractor:</b> 7241 <b>Form Version:</b> 4 <b>Owner:</b> <b>Street Name:</b> 2 DELL ST. <b>County:</b> OTTAWA <b>Municipality:</b> NEPEAN TOWNSHIP <b>Site Info:</b> <b>Lot:</b> <b>Concession:</b> <b>Concession Name:</b> <b>Easting NAD83:</b> <b>Northing NAD83:</b> <b>Zone:</b> <b>UTM Reliability:</b>	
<b>PDF URL (Map):</b>		<a href="https://d2khazk8e83rdv.cloudfront.net/moe_mapping/downloads/2Water/Wells_pdfs/710\7102880.pdf">https://d2khazk8e83rdv.cloudfront.net/moe_mapping/downloads/2Water/Wells_pdfs/710\7102880.pdf</a>			

**Additional Detail(s) (Map)**

**Well Completed Date:** 2006/02/26  
**Year Completed:** 2006  
**Depth (m):** 4.57  
**Latitude:** 45.32557065564  
**Longitude:** -75.8284541440508  
**Path:** 710\7102880.pdf

**Bore Hole Information**

<b>Bore Hole ID:</b> 1001542656	<b>Elevation:</b> 89.553306
<b>DP2BR:</b>	<b>Elevrc:</b>
<b>Spatial Status:</b>	<b>Zone:</b> 18
<b>Code OB:</b>	<b>East83:</b> 435076.00
<b>Code OB Desc:</b>	<b>North83:</b> 5019452.00
<b>Open Hole:</b>	<b>Org CS:</b> UTM83
<b>Cluster Kind:</b>	<b>UTMRC:</b> 3
<b>Date Completed:</b> 26-Feb-2006 00:00:00	<b>UTMRC Desc:</b> margin of error : 10 - 30 m
<b>Remarks:</b>	<b>Location Method:</b> wwr
<b>Elevrc Desc:</b>	
<b>Location Source Date:</b>	
<b>Improvement Location Source:</b>	
<b>Improvement Location Method:</b>	
<b>Source Revision Comment:</b>	
<b>Supplier Comment:</b>	

**Overburden and Bedrock  
Materials Interval**

**Formation ID:** 1001560631  
**Layer:** 3  
**Color:** 2  
**General Color:** GREY  
**Mat1:** 05  
**Most Common Material:** CLAY  
**Mat2:** 06  
**Mat2 Desc:** SILT  
**Mat3:** 85  
**Mat3 Desc:** SOFT  
**Formation Top Depth:** 1.5  
**Formation End Depth:** 3.0999999046325684



<b>Map Key</b>	<b>Number of Records</b>	<b>Direction/ Distance (m)</b>	<b>Elev/Diff (m)</b>	<b>Site</b>	<b>DB</b>
<b>Formation End Depth UOM:</b>		m			
<b><u>Overburden and Bedrock Materials Interval</u></b>					
<b>Formation ID:</b>		1001560630			
<b>Layer:</b>		2			
<b>Color:</b>		6			
<b>General Color:</b>		BROWN			
<b>Mat1:</b>		28			
<b>Most Common Material:</b>		SAND			
<b>Mat2:</b>		06			
<b>Mat2 Desc:</b>		SILT			
<b>Mat3:</b>		85			
<b>Mat3 Desc:</b>		SOFT			
<b>Formation Top Depth:</b>		0.6100000143051147			
<b>Formation End Depth:</b>		1.5			
<b>Formation End Depth UOM:</b>		m			
<b><u>Overburden and Bedrock Materials Interval</u></b>					
<b>Formation ID:</b>		1001560632			
<b>Layer:</b>		4			
<b>Color:</b>		2			
<b>General Color:</b>		GREY			
<b>Mat1:</b>		05			
<b>Most Common Material:</b>		CLAY			
<b>Mat2:</b>		06			
<b>Mat2 Desc:</b>		SILT			
<b>Mat3:</b>		85			
<b>Mat3 Desc:</b>		SOFT			
<b>Formation Top Depth:</b>		3.0999999046325684			
<b>Formation End Depth:</b>		3.6600000858306885			
<b>Formation End Depth UOM:</b>		m			
<b><u>Overburden and Bedrock Materials Interval</u></b>					
<b>Formation ID:</b>		1001560629			
<b>Layer:</b>		1			
<b>Color:</b>		8			
<b>General Color:</b>		BLACK			
<b>Mat1:</b>		02			
<b>Most Common Material:</b>		TOPSOIL			
<b>Mat2:</b>					
<b>Mat2 Desc:</b>					
<b>Mat3:</b>		85			
<b>Mat3 Desc:</b>		SOFT			
<b>Formation Top Depth:</b>		0.0			
<b>Formation End Depth:</b>		0.6100000143051147			
<b>Formation End Depth UOM:</b>		m			
<b><u>Overburden and Bedrock Materials Interval</u></b>					
<b>Formation ID:</b>		1001560633			
<b>Layer:</b>		5			
<b>Color:</b>		2			
<b>General Color:</b>		GREY			
<b>Mat1:</b>		05			
<b>Most Common Material:</b>		CLAY			

<i>Map Key</i>	<i>Number of Records</i>	<i>Direction/ Distance (m)</i>	<i>Elev/Diff (m)</i>	<i>Site</i>	<i>DB</i>
<i>Mat2:</i>		06			
<i>Mat2 Desc:</i>		SILT			
<i>Mat3:</i>		66			
<i>Mat3 Desc:</i>		DENSE			
<i>Formation Top Depth:</i>		3.6600000858306885			
<i>Formation End Depth:</i>		4.570000171661377			
<i>Formation End Depth UOM:</i>		m			
 <u><i>Annular Space/Abandonment Sealing Record</i></u>					
<i>Plug ID:</i>		1001560636			
<i>Layer:</i>		2			
<i>Plug From:</i>		1.22000002861023			
<i>Plug To:</i>		4.57000017166138			
<i>Plug Depth UOM:</i>		m			
 <u><i>Annular Space/Abandonment Sealing Record</i></u>					
<i>Plug ID:</i>		1001560635			
<i>Layer:</i>		1			
<i>Plug From:</i>		0			
<i>Plug To:</i>		1.22000002861023			
<i>Plug Depth UOM:</i>		m			
 <u><i>Method of Construction &amp; Well Use</i></u>					
<i>Method Construction ID:</i>		1001560640			
<i>Method Construction Code:</i>		B			
<i>Method Construction:</i>		Other Method			
<i>Other Method Construction:</i>		DIRECT PUSH			
 <u><i>Pipe Information</i></u>					
<i>Pipe ID:</i>		1001560627			
<i>Casing No:</i>		0			
<i>Comment:</i>					
<i>Alt Name:</i>					
 <u><i>Construction Record - Casing</i></u>					
<i>Casing ID:</i>		1001560638			
<i>Layer:</i>					
<i>Material:</i>		5			
<i>Open Hole or Material:</i>		PLASTIC			
<i>Depth From:</i>					
<i>Depth To:</i>		1.5			
<i>Casing Diameter:</i>		0.0260000005364418			
<i>Casing Diameter UOM:</i>		cm			
<i>Casing Depth UOM:</i>		m			
 <u><i>Construction Record - Screen</i></u>					
<i>Screen ID:</i>		1001560639			
<i>Layer:</i>					
<i>Slot:</i>					
<i>Screen Top Depth:</i>					
<i>Screen End Depth:</i>					
<i>Screen Material:</i>		5			

Map Key	Number of Records	Direction/ Distance (m)	Elev/Diff (m)	Site	DB
<b>Screen Depth UOM:</b> <b>Screen Diameter UOM:</b> <b>Screen Diameter:</b>					
<b><u>Results of Well Yield Testing</u></b>					
<b>Pump Test ID:</b> 1001560628 <b>Pump Set At:</b> <b>Static Level:</b> <b>Final Level After Pumping:</b> <b>Recommended Pump Depth:</b> <b>Pumping Rate:</b> <b>Flowing Rate:</b> <b>Recommended Pump Rate:</b> <b>Levels UOM:</b> m <b>Rate UOM:</b> LPM <b>Water State After Test Code:</b> 0 <b>Water State After Test:</b> <b>Pumping Test Method:</b> 0 <b>Pumping Duration HR:</b> <b>Pumping Duration MIN:</b> <b>Flowing:</b> No					
<b><u>Water Details</u></b>					
<b>Water ID:</b> 1001560637 <b>Layer:</b> 1 <b>Kind Code:</b> <b>Kind:</b> <b>Water Found Depth:</b> <b>Water Found Depth UOM:</b> m					
<b><u>Hole Diameter</u></b>					
<b>Hole ID:</b> 1001560634 <b>Diameter:</b> 8.869999885559082 <b>Depth From:</b> <b>Depth To:</b> 4.570000171661377 <b>Hole Depth UOM:</b> m <b>Hole Diameter UOM:</b> cm					

<a href="#">75</a>	1 of 1	ESE/171.3	89.5 / -2.28	Ultramar Ltd. 14 East Gate Street <UNOFFICIAL> Ottawa ON	SPL
--------------------	--------	-----------	--------------	--	-----

<b>Ref No:</b> 1356-8BWLM4 <b>Site No:</b> <b>Incident Dt:</b> <b>Year:</b> <b>Incident Cause:</b> Other Discharges <b>Incident Event:</b> <b>Contaminant Code:</b> 13 <b>Contaminant Name:</b> FURNACE OIL <b>Contaminant Limit 1:</b> <b>Contam Limit Freq 1:</b> <b>Contaminant UN No 1:</b> <b>Environment Impact:</b> Not Anticipated <b>Nature of Impact:</b> Soil Contamination <b>Receiving Medium:</b> <b>Receiving Env:</b> <b>MOE Response:</b> Referral to others <b>Dt MOE Arvl on Scn:</b>	<b>Discharger Report:</b> <b>Material Group:</b> <b>Health/Env Conseq:</b> <b>Client Type:</b> <b>Sector Type:</b> Other <b>Agency Involved:</b> <b>Nearest Watercourse:</b> <b>Site Address:</b> <b>Site District Office:</b> <b>Site Postal Code:</b> <b>Site Region:</b> <b>Site Municipality:</b> Ottawa <b>Site Lot:</b> <b>Site Conc:</b> <b>Northing:</b> <b>Easting:</b> <b>Site Geo Ref Accu:</b>
--	--

Map Key	Number of Records	Direction/ Distance (m)	Elev/Diff (m)	Site	DB
<b>MOE Reported Dt:</b> 12/7/2010 <b>Dt Document Closed:</b> 12/9/2010 <b>Incident Reason:</b> Spill <b>Site Name:</b> 14 East Gate Street <UNOFFICIAL> <b>Site County/District:</b> <b>Site Geo Ref Meth:</b> <b>Incident Summary:</b> Ultramar: furnace oil leak:unkwn amount <b>Contaminant Qty:</b> 1 L <b>Site Map Datum:</b> <b>SAC Action Class:</b> TSSA - Fuel Safety Branch <b>Source Type:</b>					
<a href="#">76</a>	1 of 7	WSW/172.0	83.2 / -8.61	OPREL TECHNOLOGY INC. 235 STAFFORD RD W UNIT 101 NEPEAN ON K2H 9C1	SCT
<b>Established:</b> 1993 <b>Plant Size (ft²):</b> 0 <b>Employment:</b> 9 <b>--Details--</b> <b>Description:</b> PRESSED AND BLOWN GLASS AND GLASSWARE, NOT ELSEWHERE CLASSIFIED <b>SIC/NAICS Code:</b> 3229					
<a href="#">76</a>	2 of 7	WSW/172.0	83.2 / -8.61	OPREL TECHNOLOGIES INC. 235 Stafford Rd W Unit 101 Nepean ON K2H 9C1	SCT
<b>Established:</b> 1993 <b>Plant Size (ft²):</b> 0 <b>Employment:</b> 28 <b>--Details--</b> <b>Description:</b> Communication and Energy Wire and Cable Manufacturing <b>SIC/NAICS Code:</b> 335920					
<a href="#">76</a>	3 of 7	WSW/172.0	83.2 / -8.61	235 Stafford Rd. W. Nepean ON K2H 9C1	EHS
<b>Order No:</b> 20020822003 <b>Status:</b> C <b>Report Type:</b> Complete Report <b>Report Date:</b> 8/26/02 <b>Date Received:</b> 8/22/02 <b>Previous Site Name:</b> <b>Lot/Building Size:</b> <b>Additional Info Ordered:</b> <b>Nearest Intersection:</b> <b>Municipality:</b> <b>Client Prov/State:</b> ON <b>Search Radius (km):</b> 0.38 <b>X:</b> -75.833854 <b>Y:</b> 45.32585					
<a href="#">76</a>	4 of 7	WSW/172.0	83.2 / -8.61	PWB Interconnect Solutions Inc. 235 Stafford Rd W Unit 103 Nepean ON K2H 9C1	SCT
<b>Established:</b> 1995 <b>Plant Size (ft²):</b> 4200 <b>Employment:</b> 9 <b>--Details--</b> <b>Description:</b> Semiconductor and Other Electronic Component Manufacturing <b>SIC/NAICS Code:</b> 334410					

Map Key	Number of Records	Direction/ Distance (m)	Elev/Diff (m)	Site	DB
<b>Description:</b>		Measuring, Medical and Controlling Devices Manufacturing			
<b>SIC/NAICS Code:</b>		334512			
<a href="#">76</a>	5 of 7	WSW/172.0	83.2 / -8.61	<b>Pwb Interconnect Solutions Inc</b> 235 Stafford Rd W Unit 103 Nepean ON K2H 9C1	SCT
<b>Established:</b>		1995			
<b>Plant Size (ft²):</b>		4200			
<b>Employment:</b>					
<b>--Details--</b>					
<b>Description:</b>		Semiconductor and Other Electronic Component Manufacturing			
<b>SIC/NAICS Code:</b>		334410			
<b>Description:</b>		Measuring, Medical and Controlling Devices Manufacturing			
<b>SIC/NAICS Code:</b>		334512			
<a href="#">76</a>	6 of 7	WSW/172.0	83.2 / -8.61	<b>Testforce Systems Inc.</b> 235 Stafford Rd W Unit 107 Nepean ON K2H 9C1	SCT
<b>Established:</b>		01-JAN-91			
<b>Plant Size (ft²):</b>					
<b>Employment:</b>					
<b>--Details--</b>					
<b>Description:</b>		Electronic Components, Navigational and Communications Equipment and Supplies Wholesaler-Distributors			
<b>SIC/NAICS Code:</b>		417320			
<b>Description:</b>		Measuring, Medical and Controlling Devices Manufacturing			
<b>SIC/NAICS Code:</b>		334512			
<b>Description:</b>		Industrial Machinery, Equipment and Supplies Wholesaler-Distributors			
<b>SIC/NAICS Code:</b>		417230			
<a href="#">76</a>	7 of 7	WSW/172.0	83.2 / -8.61	<b>Actel Corporation</b> 235 Stafford Rd W Suite 106 Ottawa ON K2H 9C1	SCT
<b>Established:</b>					
<b>Plant Size (ft²):</b>					
<b>Employment:</b>					
<b>--Details--</b>					
<b>Description:</b>		Computer Systems Design and Related Services			
<b>SIC/NAICS Code:</b>		541510			
<b>Description:</b>		Computer and Peripheral Equipment Manufacturing			
<b>SIC/NAICS Code:</b>		334110			
<b>Description:</b>		Computer and Peripheral Equipment Manufacturing			
<b>SIC/NAICS Code:</b>		334110			

Map Key	Number of Records	Direction/ Distance (m)	Elev/Diff (m)	Site	DB
<a href="#">77</a>	1 of 12	WSW/184.7	87.7 / -4.10	NOR USE ON0132308 NORTHERN TELECOM SEMICONDUCTOR COMPONENTS GROUP 301 MOODIE DR. OTTAWA ON K2H 9C4	GEN
<b>Generator No:</b>	ON0132310			<b>PO Box No:</b>	
<b>Status:</b>				<b>Country:</b>	
<b>Approval Years:</b>	86,87,88,89,90			<b>Choice of Contact:</b>	
<b>Contam. Facility:</b>				<b>Co Admin:</b>	
<b>MHSW Facility:</b>				<b>Phone No Admin:</b>	
<b>SIC Code:</b>	0000				
<b>SIC Description:</b>		*** NOT DEFINED ***			
<a href="#">77</a>	2 of 12	WSW/184.7	87.7 / -4.10	NOR USE ON0132308 NORTHERN TELECOM28- 010 SEMICONDUCTOR COMPONENTS GROUP 301 MOODIE DR. OTTAWA ON K2H 9C4	GEN
<b>Generator No:</b>	ON0132310			<b>PO Box No:</b>	
<b>Status:</b>				<b>Country:</b>	
<b>Approval Years:</b>	92,93,94			<b>Choice of Contact:</b>	
<b>Contam. Facility:</b>				<b>Co Admin:</b>	
<b>MHSW Facility:</b>				<b>Phone No Admin:</b>	
<b>SIC Code:</b>	0000				
<b>SIC Description:</b>		*** NOT DEFINED ***			
<a href="#">77</a>	3 of 12	WSW/184.7	87.7 / -4.10	PRICON CORPORATION 30-618 301 MOODIE DR. STE 404 NEPEAN ON K2H 9C4	GEN
<b>Generator No:</b>	ON1324000			<b>PO Box No:</b>	
<b>Status:</b>				<b>Country:</b>	
<b>Approval Years:</b>	92,93,94,95,96,97,98			<b>Choice of Contact:</b>	
<b>Contam. Facility:</b>				<b>Co Admin:</b>	
<b>MHSW Facility:</b>				<b>Phone No Admin:</b>	
<b>SIC Code:</b>	3352				
<b>SIC Description:</b>		ELECT. PARTS & COMP.			
<b><u>Detail(s)</u></b>					
<b>Waste Class:</b>		264			
<b>Waste Class Desc:</b>		PHOTOPROCESSING WASTES			
<a href="#">77</a>	4 of 12	WSW/184.7	87.7 / -4.10	PRICON CORPORATION 301 MOODIE DRIVE, SUITE 404 NEPEAN ON K2H 9C4	GEN
<b>Generator No:</b>	ON1324000			<b>PO Box No:</b>	
<b>Status:</b>				<b>Country:</b>	
<b>Approval Years:</b>	99,00,01			<b>Choice of Contact:</b>	
<b>Contam. Facility:</b>				<b>Co Admin:</b>	
<b>MHSW Facility:</b>				<b>Phone No Admin:</b>	
<b>SIC Code:</b>	3352				
<b>SIC Description:</b>		ELECT. PARTS & COMP.			
<b><u>Detail(s)</u></b>					
<b>Waste Class:</b>		264			
<b>Waste Class Desc:</b>		PHOTOPROCESSING WASTES			

Map Key	Number of Records	Direction/ Distance (m)	Elev/Diff (m)	Site	DB
<a href="#">77</a>	5 of 12	WSW/184.7	87.7 / -4.10	CDI Career Development Institutes 301 Moodie Drive Suite 100 nepean ON K2H 9C4	GEN
<b>Generator No:</b>	ON5902827			<b>PO Box No:</b>	
<b>Status:</b>				<b>Country:</b>	
<b>Approval Years:</b>	04			<b>Choice of Contact:</b>	
<b>Contam. Facility:</b>				<b>Co Admin:</b>	
<b>MHSW Facility:</b>				<b>Phone No Admin:</b>	
<b>SIC Code:</b>	446199				
<b>SIC Description:</b>	All Other Health and Personal Care Stores				
<a href="#">77</a>	6 of 12	WSW/184.7	87.7 / -4.10	CDI Career Development Institutes 301 Moodie Drive Suite 100 nepean ON K2H 9C4	GEN
<b>Generator No:</b>	ON5902827			<b>PO Box No:</b>	
<b>Status:</b>				<b>Country:</b>	
<b>Approval Years:</b>	05			<b>Choice of Contact:</b>	
<b>Contam. Facility:</b>				<b>Co Admin:</b>	
<b>MHSW Facility:</b>				<b>Phone No Admin:</b>	
<b>SIC Code:</b>	446199				
<b>SIC Description:</b>	All Other Health and Personal Care Stores				
<b><u>Detail(s)</u></b>					
<b>Waste Class:</b>	263				
<b>Waste Class Desc:</b>	ORGANIC LABORATORY CHEMICALS				
<b>Waste Class:</b>	312				
<b>Waste Class Desc:</b>	PATHOLOGICAL WASTES				
<a href="#">77</a>	7 of 12	WSW/184.7	87.7 / -4.10	SNC LAVALIN O & M 301 MOODIE DRIVE SUITE 100 OTTAWA ON K2H 9C4	GEN
<b>Generator No:</b>	ON6105262			<b>PO Box No:</b>	
<b>Status:</b>				<b>Country:</b>	
<b>Approval Years:</b>	2011			<b>Choice of Contact:</b>	
<b>Contam. Facility:</b>				<b>Co Admin:</b>	
<b>MHSW Facility:</b>				<b>Phone No Admin:</b>	
<b>SIC Code:</b>	531310				
<b>SIC Description:</b>					
<a href="#">77</a>	8 of 12	WSW/184.7	87.7 / -4.10	SNC LAVALIN O & M 301 MOODIE DRIVE SUITE 100 OTTAWA ON K2H 9C4	GEN
<b>Generator No:</b>	ON6105262			<b>PO Box No:</b>	
<b>Status:</b>				<b>Country:</b>	
<b>Approval Years:</b>	2012			<b>Choice of Contact:</b>	
<b>Contam. Facility:</b>				<b>Co Admin:</b>	
<b>MHSW Facility:</b>				<b>Phone No Admin:</b>	
<b>SIC Code:</b>	531310				
<b>SIC Description:</b>	Real Estate Property Managers				
<a href="#">77</a>	9 of 12	WSW/184.7	87.7 / -4.10	SNC LAVALIN O & M 301 MOODIE DRIVE SUITE 100 OTTAWA ON	GEN
<b>Generator No:</b>	ON6105262			<b>PO Box No:</b>	
<b>Status:</b>				<b>Country:</b>	



<b>Map Key</b>	<b>Number of Records</b>	<b>Direction/ Distance (m)</b>	<b>Elev/Diff (m)</b>	<b>Site</b>	<b>DB</b>
<b>Approval Years:</b> <b>Contam. Facility:</b> <b>MHSW Facility:</b> <b>SIC Code:</b> <b>SIC Description:</b>	2013  531310			<b>Choice of Contact:</b> <b>Co Admin:</b> <b>Phone No Admin:</b>  REAL ESTATE PROPERTY MANAGERS	
<b><u>Detail(s)</u></b>					
<b>Waste Class:</b> <b>Waste Class Desc:</b>		122		ALKALINE WASTES - OTHER METALS	
<b>Waste Class:</b> <b>Waste Class Desc:</b>		331		WASTE COMPRESSED GASES	
<b>Waste Class:</b> <b>Waste Class Desc:</b>		213		PETROLEUM DISTILLATES	
<b>Waste Class:</b> <b>Waste Class Desc:</b>		146		OTHER SPECIFIED INORGANICS	
<b>Waste Class:</b> <b>Waste Class Desc:</b>		252		WASTE OILS & LUBRICANTS	
<b>Waste Class:</b> <b>Waste Class Desc:</b>		113		ACID WASTE - OTHER METALS	
<b>Waste Class:</b> <b>Waste Class Desc:</b>		145		PAINT/PIGMENT/COATING RESIDUES	
<b>Waste Class:</b> <b>Waste Class Desc:</b>		112		ACID WASTE - HEAVY METALS	

<b><u>77</u></b>	10 of 12	<b>WSW/184.7</b>	<b>87.7 / -4.10</b>	<b>SNC LAVALIN O &amp; M</b> <b>301 MOODIE DRIVE SUITE 100</b> <b>OTTAWA ON K2H 9C4</b>	<b>GEN</b>
<b>Generator No:</b> <b>Status:</b> <b>Approval Years:</b> <b>Contam. Facility:</b> <b>MHSW Facility:</b> <b>SIC Code:</b> <b>SIC Description:</b>	ON6105262  2015 No No 531310			<b>PO Box No:</b> <b>Country:</b> <b>Choice of Contact:</b> <b>Co Admin:</b> <b>Phone No Admin:</b>  Canada CO_OFFICIAL Theresa Emmerson 613-596-4307 Ext.	
<b>REAL ESTATE PROPERTY MANAGERS</b>					
<b><u>Detail(s)</u></b>					
<b>Waste Class:</b> <b>Waste Class Desc:</b>		113		ACID WASTE - OTHER METALS	
<b>Waste Class:</b> <b>Waste Class Desc:</b>		146		OTHER SPECIFIED INORGANICS	
<b>Waste Class:</b> <b>Waste Class Desc:</b>		148		INORGANIC LABORATORY CHEMICALS	
<b>Waste Class:</b> <b>Waste Class Desc:</b>		252		WASTE OILS & LUBRICANTS	
<b>Waste Class:</b> <b>Waste Class Desc:</b>		112		ACID WASTE - HEAVY METALS	
<b>Waste Class:</b> <b>Waste Class Desc:</b>		145		PAINT/PIGMENT/COATING RESIDUES	

Map Key	Number of Records	Direction/ Distance (m)	Elev/Diff (m)	Site	DB

**Waste Class:** 122  
**Waste Class Desc:** ALKALINE WASTES - OTHER METALS  
  
**Waste Class:** 331  
**Waste Class Desc:** WASTE COMPRESSED GASES  
  
**Waste Class:** 213  
**Waste Class Desc:** PETROLEUM DISTILLATES

[77](#)      11 of 12      **WSW/184.7**      **87.7 / -4.10**      **SNC LAVALIN O & M  
301 MOODIE DRIVE SUITE 100  
OTTAWA ON K2H 9C4**      **GEN**

<b>Generator No:</b>	ON6105262	<b>PO Box No:</b>	
<b>Status:</b>		<b>Country:</b>	Canada
<b>Approval Years:</b>	2016	<b>Choice of Contact:</b>	CO_OFFICIAL
<b>Contam. Facility:</b>	No	<b>Co Admin:</b>	Theresa Emmerson
<b>MHSW Facility:</b>	No	<b>Phone No Admin:</b>	613-596-4307 Ext.
<b>SIC Code:</b>	531310		
<b>SIC Description:</b>	REAL ESTATE PROPERTY MANAGERS		

Detail(s)

**Waste Class:** 148  
**Waste Class Desc:** INORGANIC LABORATORY CHEMICALS  
  
**Waste Class:** 112  
**Waste Class Desc:** ACID WASTE - HEAVY METALS  
  
**Waste Class:** 122  
**Waste Class Desc:** ALKALINE WASTES - OTHER METALS  
  
**Waste Class:** 213  
**Waste Class Desc:** PETROLEUM DISTILLATES  
  
**Waste Class:** 331  
**Waste Class Desc:** WASTE COMPRESSED GASES  
  
**Waste Class:** 145  
**Waste Class Desc:** PAINT/PIGMENT/COATING RESIDUES  
  
**Waste Class:** 252  
**Waste Class Desc:** WASTE OILS & LUBRICANTS  
  
**Waste Class:** 146  
**Waste Class Desc:** OTHER SPECIFIED INORGANICS  
  
**Waste Class:** 263  
**Waste Class Desc:** ORGANIC LABORATORY CHEMICALS  
  
**Waste Class:** 113  
**Waste Class Desc:** ACID WASTE - OTHER METALS

[77](#)      12 of 12      **WSW/184.7**      **87.7 / -4.10**      **SNC LAVALIN O & M  
301 MOODIE DRIVE SUITE 100  
OTTAWA ON K2H 9C4**      **GEN**

<b>Generator No:</b>	ON6105262	<b>PO Box No:</b>	
<b>Status:</b>		<b>Country:</b>	Canada
<b>Approval Years:</b>	2014	<b>Choice of Contact:</b>	CO_OFFICIAL
<b>Contam. Facility:</b>	No	<b>Co Admin:</b>	Theresa Emmerson
<b>MHSW Facility:</b>	No	<b>Phone No Admin:</b>	613-596-4307 Ext.

Map Key	Number of Records	Direction/ Distance (m)	Elev/Diff (m)	Site	DB
<b>SIC Code:</b>	531310				
<b>SIC Description:</b>		REAL ESTATE PROPERTY MANAGERS			
<b><u>Detail(s)</u></b>					
<b>Waste Class:</b>	148				
<b>Waste Class Desc:</b>		INORGANIC LABORATORY CHEMICALS			
<b>Waste Class:</b>	113				
<b>Waste Class Desc:</b>		ACID WASTE - OTHER METALS			
<b>Waste Class:</b>	145				
<b>Waste Class Desc:</b>		PAINT/PIGMENT/COATING RESIDUES			
<b>Waste Class:</b>	146				
<b>Waste Class Desc:</b>		OTHER SPECIFIED INORGANICS			
<b>Waste Class:</b>	252				
<b>Waste Class Desc:</b>		WASTE OILS & LUBRICANTS			
<b>Waste Class:</b>	331				
<b>Waste Class Desc:</b>		WASTE COMPRESSED GASES			
<b>Waste Class:</b>	213				
<b>Waste Class Desc:</b>		PETROLEUM DISTILLATES			
<b>Waste Class:</b>	122				
<b>Waste Class Desc:</b>		ALKALINE WASTES - OTHER METALS			
<b>Waste Class:</b>	112				
<b>Waste Class Desc:</b>		ACID WASTE - HEAVY METALS			

<a href="#">78</a>	1 of 1	S/196.3	86.7 / -5.11	6 VARNIER ST. NEPEAN ON	WWIS
--------------------	--------	---------	--------------	----------------------------	------

<b>Well ID:</b>	7102878	<b>Data Entry Status:</b>	
<b>Construction Date:</b>		<b>Data Src:</b>	
<b>Primary Water Use:</b>		<b>Date Received:</b>	3/13/2008
<b>Sec. Water Use:</b>		<b>Selected Flag:</b>	True
<b>Final Well Status:</b>	Test Hole	<b>Abandonment Rec:</b>	
<b>Water Type:</b>		<b>Contractor:</b>	7241
<b>Casing Material:</b>		<b>Form Version:</b>	4
<b>Audit No:</b>	Z62461	<b>Owner:</b>	
<b>Tag:</b>	A056657	<b>Street Name:</b>	6 VARNIER ST.
<b>Construction Method:</b>		<b>County:</b>	OTTAWA
<b>Elevation (m):</b>		<b>Municipality:</b>	NEPEAN TOWNSHIP
<b>Elevation Reliability:</b>		<b>Site Info:</b>	
<b>Depth to Bedrock:</b>		<b>Lot:</b>	
<b>Well Depth:</b>		<b>Concession:</b>	
<b>Overburden/Bedrock:</b>		<b>Concession Name:</b>	
<b>Pump Rate:</b>		<b>Easting NAD83:</b>	
<b>Static Water Level:</b>		<b>Northing NAD83:</b>	
<b>Flowing (Y/N):</b>		<b>Zone:</b>	
<b>Flow Rate:</b>		<b>UTM Reliability:</b>	
<b>Clear/Cloudy:</b>			

**PDF URL (Map):** [https://d2khazk8e83rdv.cloudfront.net/moe\\_mapping/downloads/2Water/Wells\\_pdfs/7107102878.pdf](https://d2khazk8e83rdv.cloudfront.net/moe_mapping/downloads/2Water/Wells_pdfs/7107102878.pdf)

**Additional Detail(s) (Map)**

<b>Well Completed Date:</b>	2008/02/26
<b>Year Completed:</b>	2008
<b>Depth (m):</b>	6.1

Map Key	Number of Records	Direction/ Distance (m)	Elev/Diff (m)	Site	DB
Latitude:		45.32482270627			
Longitude:		-75.8298085837816			
Path:		710\7102878.pdf			

**Bore Hole Information**

<b>Bore Hole ID:</b>	1001542650	<b>Elevation:</b>	88.810737
<b>DP2BR:</b>		<b>Elevrc:</b>	
<b>Spatial Status:</b>		<b>Zone:</b>	18
<b>Code OB:</b>		<b>East83:</b>	434969.00
<b>Code OB Desc:</b>		<b>North83:</b>	5019370.00
<b>Open Hole:</b>		<b>Org CS:</b>	UTM83
<b>Cluster Kind:</b>		<b>UTMRC:</b>	3
<b>Date Completed:</b>	26-Feb-2008 00:00:00	<b>UTMRC Desc:</b>	margin of error : 10 - 30 m
<b>Remarks:</b>		<b>Location Method:</b>	wwr
<b>Elevrc Desc:</b>			
<b>Location Source Date:</b>			
<b>Improvement Location Source:</b>			
<b>Improvement Location Method:</b>			
<b>Source Revision Comment:</b>			
<b>Supplier Comment:</b>			

**Overburden and Bedrock**

**Materials Interval**

<b>Formation ID:</b>	1001560599
<b>Layer:</b>	3
<b>Color:</b>	2
<b>General Color:</b>	GREY
<b>Mat1:</b>	06
<b>Most Common Material:</b>	SILT
<b>Mat2:</b>	08
<b>Mat2 Desc:</b>	FINE SAND
<b>Mat3:</b>	85
<b>Mat3 Desc:</b>	SOFT
<b>Formation Top Depth:</b>	1.5
<b>Formation End Depth:</b>	3.0999999046325684
<b>Formation End Depth UOM:</b>	m

**Overburden and Bedrock**

**Materials Interval**

<b>Formation ID:</b>	1001560597
<b>Layer:</b>	1
<b>Color:</b>	8
<b>General Color:</b>	BLACK
<b>Mat1:</b>	01
<b>Most Common Material:</b>	FILL
<b>Mat2:</b>	11
<b>Mat2 Desc:</b>	GRAVEL
<b>Mat3:</b>	68
<b>Mat3 Desc:</b>	DRY
<b>Formation Top Depth:</b>	0.0
<b>Formation End Depth:</b>	0.6100000143051147
<b>Formation End Depth UOM:</b>	m

**Overburden and Bedrock**

**Materials Interval**

<b>Formation ID:</b>	1001560598
<b>Layer:</b>	2
<b>Color:</b>	6

<b>Map Key</b>	<b>Number of Records</b>	<b>Direction/ Distance (m)</b>	<b>Elev/Diff (m)</b>	<b>Site</b>	<b>DB</b>
<b>General Color:</b>		BROWN			
<b>Mat1:</b>		28			
<b>Most Common Material:</b>		SAND			
<b>Mat2:</b>					
<b>Mat2 Desc:</b>					
<b>Mat3:</b>		68			
<b>Mat3 Desc:</b>		DRY			
<b>Formation Top Depth:</b>		0.6100000143051147			
<b>Formation End Depth:</b>		1.5			
<b>Formation End Depth UOM:</b>		m			
<b><u>Overburden and Bedrock Materials Interval</u></b>					
<b>Formation ID:</b>		1001560601			
<b>Layer:</b>		5			
<b>Color:</b>		2			
<b>General Color:</b>		GREY			
<b>Mat1:</b>		05			
<b>Most Common Material:</b>		CLAY			
<b>Mat2:</b>					
<b>Mat2 Desc:</b>					
<b>Mat3:</b>		66			
<b>Mat3 Desc:</b>		DENSE			
<b>Formation Top Depth:</b>		4.559999942779541			
<b>Formation End Depth:</b>		6.099999904632568			
<b>Formation End Depth UOM:</b>		m			
<b><u>Overburden and Bedrock Materials Interval</u></b>					
<b>Formation ID:</b>		1001560600			
<b>Layer:</b>		4			
<b>Color:</b>		2			
<b>General Color:</b>		GREY			
<b>Mat1:</b>		06			
<b>Most Common Material:</b>		SILT			
<b>Mat2:</b>		05			
<b>Mat2 Desc:</b>		CLAY			
<b>Mat3:</b>		85			
<b>Mat3 Desc:</b>		SOFT			
<b>Formation Top Depth:</b>		3.0999999046325684			
<b>Formation End Depth:</b>		4.559999942779541			
<b>Formation End Depth UOM:</b>		m			
<b><u>Annular Space/Abandonment Sealing Record</u></b>					
<b>Plug ID:</b>		1001560604			
<b>Layer:</b>		2			
<b>Plug From:</b>		2.74000000953674			
<b>Plug To:</b>		6.09999990463257			
<b>Plug Depth UOM:</b>		m			
<b><u>Annular Space/Abandonment Sealing Record</u></b>					
<b>Plug ID:</b>		1001560603			
<b>Layer:</b>		1			
<b>Plug From:</b>		0			
<b>Plug To:</b>		2.74000000953674			
<b>Plug Depth UOM:</b>		m			

Map Key	Number of Records	Direction/ Distance (m)	Elev/Diff (m)	Site	DB
---------	-------------------	----------------------------	------------------	------	----

**Method of Construction & Well Use**

Method Construction ID: 1001560608  
Method Construction Code: B  
Method Construction: Other Method  
Other Method Construction: DIRECT PUSH

**Pipe Information**

Pipe ID: 1001560595  
Casing No: 0  
Comment:  
Alt Name:

**Construction Record - Casing**

Casing ID: 1001560606  
Layer:  
Material: 5  
Open Hole or Material: PLASTIC  
Depth From:  
Depth To: 3.09999990463257  
Casing Diameter: 0.0260000005364418  
Casing Diameter UOM: cm  
Casing Depth UOM: m

**Construction Record - Screen**

Screen ID: 1001560607  
Layer:  
Slot:  
Screen Top Depth:  
Screen End Depth: 5  
Screen Material:  
Screen Depth UOM:  
Screen Diameter UOM:  
Screen Diameter:

**Results of Well Yield Testing**

Pump Test ID: 1001560596  
Pump Set At:  
Static Level:  
Final Level After Pumping:  
Recommended Pump Depth:  
Pumping Rate:  
Flowing Rate:  
Recommended Pump Rate:  
Levels UOM: m  
Rate UOM: LPM  
Water State After Test Code: 0  
Water State After Test:  
Pumping Test Method: 0  
Pumping Duration HR:  
Pumping Duration MIN:  
Flowing: No

**Water Details**

Map Key	Number of Records	Direction/ Distance (m)	Elev/Diff (m)	Site	DB
Water ID:		1001560605			
Layer:		1			
Kind Code:					
Kind:					
Water Found Depth:					
Water Found Depth UOM:		m			
<b><u>Hole Diameter</u></b>					
Hole ID:		1001560602			
Diameter:		8.890000343322754			
Depth From:					
Depth To:		6.099999904632568			
Hole Depth UOM:		m			
Hole Diameter UOM:		cm			

[79](#)      1 of 1      **SSE/201.7**      **89.3 / -2.56**      **4 PANAMA ST.  
NEPEAN ON**      **WWIS**

<b>Well ID:</b>	7102879	<b>Data Entry Status:</b>	
<b>Construction Date:</b>		<b>Data Src:</b>	
<b>Primary Water Use:</b>		<b>Date Received:</b>	3/13/2008
<b>Sec. Water Use:</b>		<b>Selected Flag:</b>	True
<b>Final Well Status:</b>	Test Hole	<b>Abandonment Rec:</b>	
<b>Water Type:</b>		<b>Contractor:</b>	7241
<b>Casing Material:</b>		<b>Form Version:</b>	4
<b>Audit No:</b>	Z62460	<b>Owner:</b>	
<b>Tag:</b>	A056004	<b>Street Name:</b>	4 PANAMA ST.
<b>Construction Method:</b>		<b>County:</b>	OTTAWA
<b>Elevation (m):</b>		<b>Municipality:</b>	NEPEAN TOWNSHIP
<b>Elevation Reliability:</b>		<b>Site Info:</b>	
<b>Depth to Bedrock:</b>		<b>Lot:</b>	
<b>Well Depth:</b>		<b>Concession:</b>	
<b>Overburden/Bedrock:</b>		<b>Concession Name:</b>	
<b>Pump Rate:</b>		<b>Easting NAD83:</b>	
<b>Static Water Level:</b>		<b>Northing NAD83:</b>	
<b>Flowing (Y/N):</b>		<b>Zone:</b>	
<b>Flow Rate:</b>		<b>UTM Reliability:</b>	
<b>Clear/Cloudy:</b>			

**PDF URL (Map):** [https://d2khazk8e83rdv.cloudfront.net/moe\\_mapping/downloads/2Water/Wells\\_pdfs/710\7102879.pdf](https://d2khazk8e83rdv.cloudfront.net/moe_mapping/downloads/2Water/Wells_pdfs/710\7102879.pdf)

**Additional Detail(s) (Map)**

**Well Completed Date:** 2008/02/26  
**Year Completed:** 2008  
**Depth (m):** 5.18  
**Latitude:** 45.3249526976515  
**Longitude:** -75.8292617914777  
**Path:** 710\7102879.pdf

**Bore Hole Information**

<b>Bore Hole ID:</b>	1001542653	<b>Elevation:</b>	88.587112
<b>DP2BR:</b>		<b>Elevrc:</b>	
<b>Spatial Status:</b>		<b>Zone:</b>	18
<b>Code OB:</b>		<b>East83:</b>	435012.00
<b>Code OB Desc:</b>		<b>North83:</b>	5019384.00
<b>Open Hole:</b>		<b>Org CS:</b>	UTM83
<b>Cluster Kind:</b>		<b>UTMRC:</b>	3
<b>Date Completed:</b>	26-Feb-2008 00:00:00	<b>UTMRC Desc:</b>	margin of error : 10 - 30 m
<b>Remarks:</b>		<b>Location Method:</b>	wwr



Map Key	Number of Records	Direction/ Distance (m)	Elev/Diff (m)	Site	DB
---------	-------------------	----------------------------	------------------	------	----

Elevrc Desc:  
 Location Source Date:  
 Improvement Location Source:  
 Improvement Location Method:  
 Source Revision Comment:  
 Supplier Comment:

**Overburden and Bedrock  
Materials Interval**

Formation ID: 1001560616  
 Layer: 4  
 Color: 2  
 General Color: GREY  
 Mat1: 06  
 Most Common Material: SILT  
 Mat2: 05  
 Mat2 Desc: CLAY  
 Mat3: 85  
 Mat3 Desc: SOFT  
 Formation Top Depth: 3.0999999046325684  
 Formation End Depth: 3.6600000858306885  
 Formation End Depth UOM: m

**Overburden and Bedrock  
Materials Interval**

Formation ID: 1001560613  
 Layer: 1  
 Color: 8  
 General Color: BLACK  
 Mat1: 02  
 Most Common Material: TOPSOIL  
 Mat2:  
 Mat2 Desc:  
 Mat3: 85  
 Mat3 Desc: SOFT  
 Formation Top Depth: 0.0  
 Formation End Depth: 0.3100000023841858  
 Formation End Depth UOM: m

**Overburden and Bedrock  
Materials Interval**

Formation ID: 1001560614  
 Layer: 2  
 Color: 6  
 General Color: BROWN  
 Mat1: 28  
 Most Common Material: SAND  
 Mat2: 06  
 Mat2 Desc: SILT  
 Mat3: 85  
 Mat3 Desc: SOFT  
 Formation Top Depth: 0.3100000023841858  
 Formation End Depth: 1.5  
 Formation End Depth UOM: m

**Overburden and Bedrock  
Materials Interval**

Formation ID: 1001560615

<b>Map Key</b>	<b>Number of Records</b>	<b>Direction/ Distance (m)</b>	<b>Elev/Diff (m)</b>	<b>Site</b>	<b>DB</b>
<b>Layer:</b>	3				
<b>Color:</b>	2				
<b>General Color:</b>	GREY				
<b>Mat1:</b>	06				
<b>Most Common Material:</b>	SILT				
<b>Mat2:</b>	08				
<b>Mat2 Desc:</b>	FINE SAND				
<b>Mat3:</b>	85				
<b>Mat3 Desc:</b>	SOFT				
<b>Formation Top Depth:</b>	1.5				
<b>Formation End Depth:</b>	3.0999999046325684				
<b>Formation End Depth UOM:</b>	m				
<b><u>Overburden and Bedrock</u></b>					
<b><u>Materials Interval</u></b>					
<b>Formation ID:</b>	1001560617				
<b>Layer:</b>	5				
<b>Color:</b>	2				
<b>General Color:</b>	GREY				
<b>Mat1:</b>	05				
<b>Most Common Material:</b>	CLAY				
<b>Mat2:</b>					
<b>Mat2 Desc:</b>					
<b>Mat3:</b>	85				
<b>Mat3 Desc:</b>	SOFT				
<b>Formation Top Depth:</b>	3.6600000858306885				
<b>Formation End Depth:</b>	5.179999828338623				
<b>Formation End Depth UOM:</b>	m				
<b><u>Annular Space/Abandonment</u></b>					
<b><u>Sealing Record</u></b>					
<b>Plug ID:</b>	1001560620				
<b>Layer:</b>	2				
<b>Plug From:</b>	1.83000004291534				
<b>Plug To:</b>	5.17999982833862				
<b>Plug Depth UOM:</b>	m				
<b><u>Annular Space/Abandonment</u></b>					
<b><u>Sealing Record</u></b>					
<b>Plug ID:</b>	1001560619				
<b>Layer:</b>	1				
<b>Plug From:</b>	0				
<b>Plug To:</b>	1.83000004291534				
<b>Plug Depth UOM:</b>	m				
<b><u>Method of Construction &amp; Well</u></b>					
<b><u>Use</u></b>					
<b>Method Construction ID:</b>	1001560624				
<b>Method Construction Code:</b>	B				
<b>Method Construction:</b>	Other Method				
<b>Other Method Construction:</b>	DIRECT PUSH				
<b><u>Pipe Information</u></b>					
<b>Pipe ID:</b>	1001560611				
<b>Casing No:</b>	0				
<b>Comment:</b>					
<b>Alt Name:</b>					

<i>Map Key</i>	<i>Number of Records</i>	<i>Direction/ Distance (m)</i>	<i>Elev/Diff (m)</i>	<i>Site</i>	<i>DB</i>
<b><u>Construction Record - Casing</u></b>					
<b>Casing ID:</b>		1001560622			
<b>Layer:</b>					
<b>Material:</b>		5			
<b>Open Hole or Material:</b>		PLASTIC			
<b>Depth From:</b>					
<b>Depth To:</b>		2.13000011444092			
<b>Casing Diameter:</b>		0.0260000005364418			
<b>Casing Diameter UOM:</b>		cm			
<b>Casing Depth UOM:</b>		m			
<b><u>Construction Record - Screen</u></b>					
<b>Screen ID:</b>		1001560623			
<b>Layer:</b>					
<b>Slot:</b>					
<b>Screen Top Depth:</b>					
<b>Screen End Depth:</b>					
<b>Screen Material:</b>		5			
<b>Screen Depth UOM:</b>					
<b>Screen Diameter UOM:</b>					
<b>Screen Diameter:</b>					
<b><u>Results of Well Yield Testing</u></b>					
<b>Pump Test ID:</b>		1001560612			
<b>Pump Set At:</b>					
<b>Static Level:</b>					
<b>Final Level After Pumping:</b>					
<b>Recommended Pump Depth:</b>					
<b>Pumping Rate:</b>					
<b>Flowing Rate:</b>					
<b>Recommended Pump Rate:</b>					
<b>Levels UOM:</b>		m			
<b>Rate UOM:</b>		LPM			
<b>Water State After Test Code:</b>		0			
<b>Water State After Test:</b>					
<b>Pumping Test Method:</b>		0			
<b>Pumping Duration HR:</b>					
<b>Pumping Duration MIN:</b>					
<b>Flowing:</b>		No			
<b><u>Water Details</u></b>					
<b>Water ID:</b>		1001560621			
<b>Layer:</b>		1			
<b>Kind Code:</b>					
<b>Kind:</b>					
<b>Water Found Depth:</b>					
<b>Water Found Depth UOM:</b>		m			
<b><u>Hole Diameter</u></b>					
<b>Hole ID:</b>		1001560618			
<b>Diameter:</b>		8.890000343322754			
<b>Depth From:</b>					
<b>Depth To:</b>		5.179999828338623			
<b>Hole Depth UOM:</b>		m			
<b>Hole Diameter UOM:</b>		cm			

Map Key	Number of Records	Direction/ Distance (m)	Elev/Diff (m)	Site	DB
<a href="#">80</a>	1 of 1	S/207.8	83.8 / -8.00	17 Tracey Ave, Nepean K2H 7P8 Ottawa ON	SPL
<b>Ref No:</b>	3715-BBPKGK			<b>Discharger Report:</b>	
<b>Site No:</b>	NA			<b>Material Group:</b>	
<b>Incident Dt:</b>	4/27/2019			<b>Health/Env Conseq:</b>	2 - Minor Environment
<b>Year:</b>				<b>Client Type:</b>	
<b>Incident Cause:</b>				<b>Sector Type:</b>	Municipal Sewage
<b>Incident Event:</b>	Leak/Break			<b>Agency Involved:</b>	
<b>Contaminant Code:</b>	44			<b>Nearest Watercourse:</b>	
<b>Contaminant Name:</b>	SEWAGE,RAW UNCHLORINATED			<b>Site Address:</b>	17 Tracey Ave, Nepean K2H 7P8
<b>Contaminant Limit 1:</b>				<b>Site District Office:</b>	Ottawa
<b>Contam Limit Freq 1:</b>				<b>Site Postal Code:</b>	
<b>Contaminant UN No 1:</b>	n/a			<b>Site Region:</b>	Eastern
<b>Environment Impact:</b>				<b>Site Municipality:</b>	Ottawa
<b>Nature of Impact:</b>				<b>Site Lot:</b>	
<b>Receiving Medium:</b>				<b>Site Conc:</b>	
<b>Receiving Env:</b>	Land			<b>Northing:</b>	5019398.84
<b>MOE Response:</b>	No			<b>Easting:</b>	434891.5
<b>Dt MOE Arvl on Scrn:</b>				<b>Site Geo Ref Accu:</b>	
<b>MOE Reported Dt:</b>	4/29/2019			<b>Site Map Datum:</b>	
<b>Dt Document Closed:</b>				<b>SAC Action Class:</b>	Pollution Incident Reports (PIRs) and "Other" calls
<b>Incident Reason:</b>	Unknown / N/A			<b>Source Type:</b>	Sewer (Private or Municipal)
<b>Site Name:</b>	Bellwood Estates<UNOFFICIAL>				
<b>Site County/District:</b>					
<b>Site Geo Ref Meth:</b>					
<b>Incident Summary:</b>	trailer park sewage backed up to road, properties				
<b>Contaminant Qty:</b>	0 other - see incident description				

<a href="#">81</a>	1 of 1	ESE/216.3	88.9 / -2.95	1975 ROBERTSON RD Ottawa ON	WWIS
<b>Well ID:</b>	7257149			<b>Data Entry Status:</b>	
<b>Construction Date:</b>				<b>Data Src:</b>	
<b>Primary Water Use:</b>	Monitoring and Test Hole			<b>Date Received:</b>	1/28/2016
<b>Sec. Water Use:</b>	0			<b>Selected Flag:</b>	True
<b>Final Well Status:</b>	Monitoring and Test Hole			<b>Abandonment Rec:</b>	
<b>Water Type:</b>				<b>Contractor:</b>	7241
<b>Casing Material:</b>				<b>Form Version:</b>	7
<b>Audit No:</b>	Z222444			<b>Owner:</b>	
<b>Tag:</b>	A186386			<b>Street Name:</b>	1975 ROBERTSON RD
<b>Construction Method:</b>				<b>County:</b>	OTTAWA
<b>Elevation (m):</b>				<b>Municipality:</b>	NEPEAN TOWNSHIP
<b>Elevation Reliability:</b>				<b>Site Info:</b>	
<b>Depth to Bedrock:</b>				<b>Lot:</b>	
<b>Well Depth:</b>				<b>Concession:</b>	
<b>Overburden/Bedrock:</b>				<b>Concession Name:</b>	
<b>Pump Rate:</b>				<b>Easting NAD83:</b>	
<b>Static Water Level:</b>				<b>Northing NAD83:</b>	
<b>Flowing (Y/N):</b>				<b>Zone:</b>	
<b>Flow Rate:</b>				<b>UTM Reliability:</b>	
<b>Clear/Cloudy:</b>					
<b>PDF URL (Map):</b>					
<b>Additional Detail(s) (Map)</b>					
<b>Well Completed Date:</b>	2015/12/01				
<b>Year Completed:</b>	2015				
<b>Depth (m):</b>	8.839				
<b>Latitude:</b>	45.3260297914785				

Map Key	Number of Records	Direction/ Distance (m)	Elev/Diff (m)	Site	DB
Longitude:		-75.8259597828752			
Path:					
<b><u>Bore Hole Information</u></b>					
Bore Hole ID:	1005876523			Elevation:	88.995269
DP2BR:				Elevrc:	
Spatial Status:				Zone:	18
Code OB:				East83:	435272.00
Code OB Desc:				North83:	5019501.00
Open Hole:				Org CS:	UTM83
Cluster Kind:				UTMRC:	4
Date Completed:	01-Dec-2015 00:00:00			UTMRC Desc:	margin of error : 30 m - 100 m
Remarks:				Location Method:	wwr
Elevrc Desc:					
Location Source Date:					
Improvement Location Source:					
Improvement Location Method:					
Source Revision Comment:					
Supplier Comment:					
<b><u>Overburden and Bedrock</u></b>					
<b><u>Materials Interval</u></b>					
Formation ID:	1005993790				
Layer:	3				
Color:	2				
General Color:	GREY				
Mat1:	06				
Most Common Material:	SILT				
Mat2:	05				
Mat2 Desc:	CLAY				
Mat3:	85				
Mat3 Desc:	SOFT				
Formation Top Depth:	2.437999963760376				
Formation End Depth:	2.743000030517578				
Formation End Depth UOM:	m				
<b><u>Overburden and Bedrock</u></b>					
<b><u>Materials Interval</u></b>					
Formation ID:	1005993791				
Layer:	4				
Color:	2				
General Color:	GREY				
Mat1:	15				
Most Common Material:	LIMESTONE				
Mat2:	46				
Mat2 Desc:	QUARTZ				
Mat3:	73				
Mat3 Desc:	HARD				
Formation Top Depth:	2.743000030517578				
Formation End Depth:	8.83899974822998				
Formation End Depth UOM:	m				
<b><u>Overburden and Bedrock</u></b>					
<b><u>Materials Interval</u></b>					
Formation ID:	1005993789				
Layer:	2				
Color:	2				
General Color:	GREY				

<b>Map Key</b>	<b>Number of Records</b>	<b>Direction/ Distance (m)</b>	<b>Elev/Diff (m)</b>	<b>Site</b>	<b>DB</b>
<b>Mat1:</b>		05			
<b>Most Common Material:</b>		CLAY			
<b>Mat2:</b>		06			
<b>Mat2 Desc:</b>		SILT			
<b>Mat3:</b>		85			
<b>Mat3 Desc:</b>		SOFT			
<b>Formation Top Depth:</b>		0.3100000023841858			
<b>Formation End Depth:</b>		2.437999963760376			
<b>Formation End Depth UOM:</b>		m			
<b><u>Overburden and Bedrock Materials Interval</u></b>					
<b>Formation ID:</b>		1005993788			
<b>Layer:</b>		1			
<b>Color:</b>		8			
<b>General Color:</b>		BLACK			
<b>Mat1:</b>		11			
<b>Most Common Material:</b>		GRAVEL			
<b>Mat2:</b>		28			
<b>Mat2 Desc:</b>		SAND			
<b>Mat3:</b>		77			
<b>Mat3 Desc:</b>		LOOSE			
<b>Formation Top Depth:</b>		0.0			
<b>Formation End Depth:</b>		0.3100000023841858			
<b>Formation End Depth UOM:</b>		m			
<b><u>Annular Space/Abandonment Sealing Record</u></b>					
<b>Plug ID:</b>		1005993802			
<b>Layer:</b>		3			
<b>Plug From:</b>		7.30000019073486			
<b>Plug To:</b>		8.83899974822998			
<b>Plug Depth UOM:</b>		m			
<b><u>Annular Space/Abandonment Sealing Record</u></b>					
<b>Plug ID:</b>		1005993801			
<b>Layer:</b>		2			
<b>Plug From:</b>		0.310000002384186			
<b>Plug To:</b>		7.30000019073486			
<b>Plug Depth UOM:</b>		m			
<b><u>Annular Space/Abandonment Sealing Record</u></b>					
<b>Plug ID:</b>		1005993800			
<b>Layer:</b>		1			
<b>Plug From:</b>		0			
<b>Plug To:</b>		0.310000002384186			
<b>Plug Depth UOM:</b>		m			
<b><u>Method of Construction &amp; Well Use</u></b>					
<b>Method Construction ID:</b>		1005993799			
<b>Method Construction Code:</b>		5			
<b>Method Construction:</b>		Air Percussion			
<b>Other Method Construction:</b>		DIAMOND			

Map Key	Number of Records	Direction/ Distance (m)	Elev/Diff (m)	Site	DB
<b><u>Pipe Information</u></b>					
Pipe ID:		1005993787			
Casing No:		0			
Comment:					
Alt Name:					
<b><u>Construction Record - Screen</u></b>					
Screen ID:		1005993796			
Layer:		1			
Slot:		10			
Screen Top Depth:		7.61999988555908			
Screen End Depth:		8.83899974822998			
Screen Material:		5			
Screen Depth UOM:		m			
Screen Diameter UOM:		cm			
Screen Diameter:		6.03000020980835			
<b><u>Water Details</u></b>					
Water ID:		1005993794			
Layer:					
Kind Code:					
Kind:					
Water Found Depth:					
Water Found Depth UOM:		m			
<b><u>Hole Diameter</u></b>					
Hole ID:		1005993792			
Diameter:		11.399999618530273			
Depth From:		0.0			
Depth To:		2.743000030517578			
Hole Depth UOM:		m			
Hole Diameter UOM:		cm			
<b><u>Hole Diameter</u></b>					
Hole ID:		1005993793			
Diameter:		7.599999904632568			
Depth From:		2.743000030517578			
Depth To:		8.83899974822998			
Hole Depth UOM:		m			
Hole Diameter UOM:		cm			
<b><u>82</u></b>	<b>1 of 3</b>	<b>WSW/218.3</b>	<b>88.9 / -2.95</b>	<b>(CSE) CANADA SOIL EXCHANGE INC. 303 MOODIE DR., (MOBILE UNIT) NEPEAN CITY ON K2H 9R4</b>	<b>CA</b>
Certificate #:		8-4013-92-			
Application Year:		92			
Issue Date:		7/6/1992			
Approval Type:		Industrial air			
Status:		Revised			
Application Type:					
Client Name:					
Client Address:					
Client City:					
Client Postal Code:					
Project Description:		MOBILE LOW TEMP. THERMAL DESORBER - SOIL			



Map Key	Number of Records	Direction/ Distance (m)	Elev/Diff (m)	Site	DB
<b>Contaminants:</b>		Nitrogen Oxides, Methane (Incl. Hydrocarbons Expr. As Ch4, Suspended Particulate Matter			
<b>Emission Control:</b>		Baghouse (Incl Vent Fil.), Cyclone,			
<a href="#">82</a>	2 of 3	WSW/218.3	88.9 / -2.95	<b>Applied Real Time Imaging</b> 303 Moodie Dr Suite 120 Ottawa ON K2H 9R4	SCT
<b>Established:</b>		1989			
<b>Plant Size (ft²):</b>					
<b>Employment:</b>					
<b>--Details--</b>					
<b>Description:</b>		Software Publishers			
<b>SIC/NAICS Code:</b>		511210			
<a href="#">82</a>	3 of 3	WSW/218.3	88.9 / -2.95	<b>303 Moodie Dr</b> Ottawa ON	EHS
<b>Order No:</b>		20170605030		<b>Nearest Intersection:</b>	
<b>Status:</b>		C		<b>Municipality:</b>	
<b>Report Type:</b>		Standard Report		<b>Client Prov/State:</b> ON	
<b>Report Date:</b>		08-JUN-17		<b>Search Radius (km):</b> .25	
<b>Date Received:</b>		05-JUN-17		<b>X:</b> -75.834789	
<b>Previous Site Name:</b>				<b>Y:</b> 45.32616	
<b>Lot/Building Size:</b>					
<b>Additional Info Ordered:</b>		Fire Insur. Maps and/or Site Plans			
<a href="#">83</a>	1 of 1	WSW/219.9	88.9 / -2.95	<b>George W. Drummond Ltd.</b> 309 Moodie Drive Ottawa ON K2H 9R4	GEN
<b>Generator No:</b>		ON6959866		<b>PO Box No:</b>	
<b>Status:</b>		Registered		<b>Country:</b> Canada	
<b>Approval Years:</b>		As of Oct 2019		<b>Choice of Contact:</b>	
<b>Contam. Facility:</b>					
<b>MHSW Facility:</b>					
<b>SIC Code:</b>					
<b>SIC Description:</b>					
<b>Detail(s)</b>					
<b>Waste Class:</b>		221 L			
<b>Waste Class Desc:</b>		Light fuels			
<a href="#">84</a>	1 of 1	ESE/221.1	87.8 / -4.00	ON	WWIS
<b>Well ID:</b>		7315189		<b>Data Entry Status:</b> Yes	
<b>Construction Date:</b>				<b>Data Src:</b>	
<b>Primary Water Use:</b>				<b>Date Received:</b> 7/23/2018	
<b>Sec. Water Use:</b>				<b>Selected Flag:</b> True	
<b>Final Well Status:</b>				<b>Abandonment Rec:</b>	
<b>Water Type:</b>				<b>Contractor:</b> 1844	
<b>Casing Material:</b>				<b>Form Version:</b> 8	
<b>Audit No:</b>		C30135		<b>Owner:</b>	
<b>Tag:</b>		A203658		<b>Street Name:</b>	
<b>Construction Method:</b>				<b>County:</b> OTTAWA	
<b>Elevation (m):</b>				<b>Municipality:</b> NEPEAN TOWNSHIP	

Map Key	Number of Records	Direction/ Distance (m)	Elev/Diff (m)	Site	DB
<b>Elevation Reliability:</b> <b>Depth to Bedrock:</b> <b>Well Depth:</b> <b>Overburden/Bedrock:</b> <b>Pump Rate:</b> <b>Static Water Level:</b> <b>Flowing (Y/N):</b> <b>Flow Rate:</b> <b>Clear/Cloudy:</b>				<b>Site Info:</b> <b>Lot:</b> <b>Concession:</b> <b>Concession Name:</b> <b>Easting NAD83:</b> <b>Northing NAD83:</b> <b>Zone:</b> <b>UTM Reliability:</b>	
PDF URL (Map):					
<b>Additional Detail(s) (Map)</b>					
<b>Well Completed Date:</b>		2017/12/04			
<b>Year Completed:</b>		2017			
<b>Depth (m):</b>					
<b>Latitude:</b>		45.3263486823138			
<b>Longitude:</b>		-75.8254284742922			
<b>Path:</b>					
<b>Bore Hole Information</b>					
<b>Bore Hole ID:</b>	1007247544			<b>Elevation:</b>	
<b>DP2BR:</b>				<b>Elevrc:</b>	
<b>Spatial Status:</b>				<b>Zone:</b>	18
<b>Code OB:</b>				<b>East83:</b>	435314.00
<b>Code OB Desc:</b>				<b>North83:</b>	5019536.00
<b>Open Hole:</b>				<b>Org CS:</b>	UTM83
<b>Cluster Kind:</b>				<b>UTMRC:</b>	4
<b>Date Completed:</b>	04-Dec-2017 00:00:00			<b>UTMRC Desc:</b>	margin of error : 30 m - 100 m
<b>Remarks:</b>				<b>Location Method:</b>	wwr
<b>Elevrc Desc:</b>					
<b>Location Source Date:</b>					
<b>Improvement Location Source:</b>					
<b>Improvement Location Method:</b>					
<b>Source Revision Comment:</b>					
<b>Supplier Comment:</b>					
<a href="#">85</a>	1 of 1	SSE/225.3	89.3 / -2.56	PRIVATE RESIDENCE 6 BONNER ST FURNACE OIL TANK NEPEAN CITY ON K2H 7S8	SPL
<b>Ref No:</b>	157196			<b>Discharger Report:</b>	
<b>Site No:</b>				<b>Material Group:</b>	
<b>Incident Dt:</b>	//			<b>Health/Env Conseq:</b>	
<b>Year:</b>				<b>Client Type:</b>	
<b>Incident Cause:</b>	OTHER CONTAINER LEAK			<b>Sector Type:</b>	
<b>Incident Event:</b>				<b>Agency Involved:</b>	
<b>Contaminant Code:</b>				<b>Nearest Watercourse:</b>	
<b>Contaminant Name:</b>				<b>Site Address:</b>	
<b>Contaminant Limit 1:</b>				<b>Site District Office:</b>	
<b>Contam Limit Freq 1:</b>				<b>Site Postal Code:</b>	
<b>Contaminant UN No 1:</b>				<b>Site Region:</b>	
<b>Environment Impact:</b>	POSSIBLE			<b>Site Municipality:</b>	20104
<b>Nature of Impact:</b>	Soil contamination			<b>Site Lot:</b>	
<b>Receiving Medium:</b>	LAND			<b>Site Conc:</b>	
<b>Receiving Env:</b>				<b>Northing:</b>	
<b>MOE Response:</b>				<b>Easting:</b>	
<b>Dt MOE Arvl on Scn:</b>				<b>Site Geo Ref Accu:</b>	
<b>MOE Reported Dt:</b>	6/24/1998			<b>Site Map Datum:</b>	
<b>Dt Document Closed:</b>				<b>SAC Action Class:</b>	
<b>Incident Reason:</b>	CORROSION			<b>Source Type:</b>	

Map Key	Number of Records	Direction/ Distance (m)	Elev/Diff (m)	Site	DB
---------	-------------------	----------------------------	------------------	------	----

**Site Name:**  
**Site County/District:**  
**Site Geo Ref Meth:**  
**Incident Summary:** PRIVATE RESIDENCE: 100L FURNACE OIL TO GROUND FROM LEAKING TANK.  
**Contaminant Qty:**

<a href="#">86</a>	1 of 1	E/227.5	85.9 / -5.90	ON	WWIS
--------------------	--------	---------	--------------	----	------

<b>Well ID:</b>	7242296	<b>Data Entry Status:</b>	Yes
<b>Construction Date:</b>		<b>Data Src:</b>	
<b>Primary Water Use:</b>		<b>Date Received:</b>	6/1/2015
<b>Sec. Water Use:</b>		<b>Selected Flag:</b>	True
<b>Final Well Status:</b>		<b>Abandonment Rec:</b>	
<b>Water Type:</b>		<b>Contractor:</b>	1844
<b>Casing Material:</b>		<b>Form Version:</b>	8
<b>Audit No:</b>	C23811	<b>Owner:</b>	
<b>Tag:</b>	A173505	<b>Street Name:</b>	
<b>Construction Method:</b>		<b>County:</b>	OTTAWA
<b>Elevation (m):</b>		<b>Municipality:</b>	NEPEAN TOWNSHIP
<b>Elevation Reliability:</b>		<b>Site Info:</b>	
<b>Depth to Bedrock:</b>		<b>Lot:</b>	
<b>Well Depth:</b>		<b>Concession:</b>	
<b>Overburden/Bedrock:</b>		<b>Concession Name:</b>	
<b>Pump Rate:</b>		<b>Easting NAD83:</b>	
<b>Static Water Level:</b>		<b>Northing NAD83:</b>	
<b>Flowing (Y/N):</b>		<b>Zone:</b>	
<b>Flow Rate:</b>		<b>UTM Reliability:</b>	
<b>Clear/Cloudy:</b>			

PDF URL (Map):

**Additional Detail(s) (Map)**

**Well Completed Date:** 2015/03/09  
**Year Completed:** 2015  
**Depth (m):**  
**Latitude:** 45.3273525283085  
**Longitude:** -75.8247794942657  
**Path:**

**Bore Hole Information**

<b>Bore Hole ID:</b>	1005391914	<b>Elevation:</b>	87.678253
<b>DP2BR:</b>		<b>Elevrc:</b>	
<b>Spatial Status:</b>		<b>Zone:</b>	18
<b>Code OB:</b>		<b>East83:</b>	435366.00
<b>Code OB Desc:</b>		<b>North83:</b>	5019647.00
<b>Open Hole:</b>		<b>Org CS:</b>	UTM83
<b>Cluster Kind:</b>		<b>UTMRC:</b>	4
<b>Date Completed:</b>	09-Mar-2015 00:00:00	<b>UTMRC Desc:</b>	margin of error : 30 m - 100 m
<b>Remarks:</b>		<b>Location Method:</b>	wwr
<b>Elevrc Desc:</b>			
<b>Location Source Date:</b>			
<b>Improvement Location Source:</b>			
<b>Improvement Location Method:</b>			
<b>Source Revision Comment:</b>			
<b>Supplier Comment:</b>			

<a href="#">87</a>	1 of 1	SE/227.9	90.3 / -1.49	1993 ROBERSTON RD OTTAWA ON	WWIS
--------------------	--------	----------	--------------	--------------------------------	------

Map Key	Number of Records	Direction/ Distance (m)	Elev/Diff (m)	Site	DB
<b>Well ID:</b>	7206470			<b>Data Entry Status:</b>	
<b>Construction Date:</b>				<b>Data Src:</b>	
<b>Primary Water Use:</b>	Monitoring and Test Hole			<b>Date Received:</b>	8/19/2013
<b>Sec. Water Use:</b>				<b>Selected Flag:</b>	True
<b>Final Well Status:</b>	Monitoring and Test Hole			<b>Abandonment Rec:</b>	
<b>Water Type:</b>				<b>Contractor:</b>	7241
<b>Casing Material:</b>				<b>Form Version:</b>	7
<b>Audit No:</b>	Z168896			<b>Owner:</b>	
<b>Tag:</b>	A150054			<b>Street Name:</b>	1993 ROBERSTON RD
<b>Construction Method:</b>				<b>County:</b>	OTTAWA
<b>Elevation (m):</b>				<b>Municipality:</b>	NEPEAN TOWNSHIP
<b>Elevation Reliability:</b>				<b>Site Info:</b>	
<b>Depth to Bedrock:</b>				<b>Lot:</b>	
<b>Well Depth:</b>				<b>Concession:</b>	
<b>Overburden/Bedrock:</b>				<b>Concession Name:</b>	
<b>Pump Rate:</b>				<b>Easting NAD83:</b>	
<b>Static Water Level:</b>				<b>Northing NAD83:</b>	
<b>Flowing (Y/N):</b>				<b>Zone:</b>	
<b>Flow Rate:</b>				<b>UTM Reliability:</b>	
<b>Clear/Cloudy:</b>					

PDF URL (Map):

Additional Detail(s) (Map)

**Well Completed Date:** 2013/06/28  
**Year Completed:** 2013  
**Depth (m):** 4.11  
**Latitude:** 45.3253164868212  
**Longitude:** -75.8275061753975  
**Path:**

Bore Hole Information

<b>Bore Hole ID:</b>	1004529027	<b>Elevation:</b>	90.335685
<b>DP2BR:</b>		<b>Elevrc:</b>	
<b>Spatial Status:</b>		<b>Zone:</b>	18
<b>Code OB:</b>		<b>East83:</b>	435150.00
<b>Code OB Desc:</b>		<b>North83:</b>	5019423.00
<b>Open Hole:</b>		<b>Org CS:</b>	UTM83
<b>Cluster Kind:</b>		<b>UTMRC:</b>	4
<b>Date Completed:</b>	28-Jun-2013 00:00:00	<b>UTMRC Desc:</b>	margin of error : 30 m - 100 m
<b>Remarks:</b>		<b>Location Method:</b>	wwr
<b>Elevrc Desc:</b>			
<b>Location Source Date:</b>			
<b>Improvement Location Source:</b>			
<b>Improvement Location Method:</b>			
<b>Source Revision Comment:</b>			
<b>Supplier Comment:</b>			

Overburden and Bedrock

Materials Interval

**Formation ID:** 1004960440  
**Layer:** 3  
**Color:** 2  
**General Color:** GREY  
**Mat1:** 05  
**Most Common Material:** CLAY  
**Mat2:** 06  
**Mat2 Desc:** SILT  
**Mat3:** 91  
**Mat3 Desc:** WATER-BEARING

<b>Map Key</b>	<b>Number of Records</b>	<b>Direction/ Distance (m)</b>	<b>Elev/Diff (m)</b>	<b>Site</b>	<b>DB</b>
<b>Formation Top Depth:</b>		1.2200000286102295			
<b>Formation End Depth:</b>		4.110000133514404			
<b>Formation End Depth UOM:</b>		m			
<b><u>Overburden and Bedrock Materials Interval</u></b>					
<b>Formation ID:</b>		1004960439			
<b>Layer:</b>		2			
<b>Color:</b>		6			
<b>General Color:</b>		BROWN			
<b>Mat1:</b>		05			
<b>Most Common Material:</b>		CLAY			
<b>Mat2:</b>		11			
<b>Mat2 Desc:</b>		GRAVEL			
<b>Mat3:</b>					
<b>Mat3 Desc:</b>					
<b>Formation Top Depth:</b>		0.3100000023841858			
<b>Formation End Depth:</b>		1.2200000286102295			
<b>Formation End Depth UOM:</b>		m			
<b><u>Overburden and Bedrock Materials Interval</u></b>					
<b>Formation ID:</b>		1004960438			
<b>Layer:</b>		1			
<b>Color:</b>		8			
<b>General Color:</b>		BLACK			
<b>Mat1:</b>		11			
<b>Most Common Material:</b>		GRAVEL			
<b>Mat2:</b>		73			
<b>Mat2 Desc:</b>		HARD			
<b>Mat3:</b>					
<b>Mat3 Desc:</b>					
<b>Formation Top Depth:</b>		0.0			
<b>Formation End Depth:</b>		0.3100000023841858			
<b>Formation End Depth UOM:</b>		m			
<b><u>Annular Space/Abandonment Sealing Record</u></b>					
<b>Plug ID:</b>		1004960449			
<b>Layer:</b>		2			
<b>Plug From:</b>		0.310000002384186			
<b>Plug To:</b>		0.910000026226044			
<b>Plug Depth UOM:</b>		m			
<b><u>Annular Space/Abandonment Sealing Record</u></b>					
<b>Plug ID:</b>		1004960450			
<b>Layer:</b>		3			
<b>Plug From:</b>		0.910000026226044			
<b>Plug To:</b>		4.1100001335144			
<b>Plug Depth UOM:</b>		m			
<b><u>Annular Space/Abandonment Sealing Record</u></b>					
<b>Plug ID:</b>		1004960448			
<b>Layer:</b>		1			
<b>Plug From:</b>		0			

<b>Map Key</b>	<b>Number of Records</b>	<b>Direction/ Distance (m)</b>	<b>Elev/Diff (m)</b>	<b>Site</b>	<b>DB</b>
<b>Plug To:</b>		0.310000002384186			
<b>Plug Depth UOM:</b>		m			
<b><u>Method of Construction &amp; Well Use</u></b>					
<b>Method Construction ID:</b>		1004960447			
<b>Method Construction Code:</b>		D			
<b>Method Construction:</b>		Direct Push			
<b>Other Method Construction:</b>					
<b><u>Pipe Information</u></b>					
<b>Pipe ID:</b>		1004960437			
<b>Casing No:</b>		0			
<b>Comment:</b>					
<b>Alt Name:</b>					
<b><u>Construction Record - Casing</u></b>					
<b>Casing ID:</b>		1004960443			
<b>Layer:</b>		1			
<b>Material:</b>		5			
<b>Open Hole or Material:</b>		PLASTIC			
<b>Depth From:</b>		0			
<b>Depth To:</b>		1.05999994277954			
<b>Casing Diameter:</b>		4.03000020980835			
<b>Casing Diameter UOM:</b>		cm			
<b>Casing Depth UOM:</b>		m			
<b><u>Construction Record - Screen</u></b>					
<b>Screen ID:</b>		1004960444			
<b>Layer:</b>		1			
<b>Slot:</b>		10			
<b>Screen Top Depth:</b>		1.05999994277954			
<b>Screen End Depth:</b>		4.1100001335144			
<b>Screen Material:</b>		5			
<b>Screen Depth UOM:</b>		m			
<b>Screen Diameter UOM:</b>		cm			
<b>Screen Diameter:</b>		4.82000017166138			
<b><u>Water Details</u></b>					
<b>Water ID:</b>		1004960442			
<b>Layer:</b>					
<b>Kind Code:</b>					
<b>Kind:</b>					
<b>Water Found Depth:</b>					
<b>Water Found Depth UOM:</b>		m			
<b><u>Hole Diameter</u></b>					
<b>Hole ID:</b>		1004960441			
<b>Diameter:</b>		8.25			
<b>Depth From:</b>		0.0			
<b>Depth To:</b>		1.059999942779541			
<b>Hole Depth UOM:</b>		m			
<b>Hole Diameter UOM:</b>		cm			

Map Key	Number of Records	Direction/ Distance (m)	Elev/Diff (m)	Site	DB
<a href="#">88</a>	1 of 1	ESE/229.1	86.9 / -4.95	1931 Robertson Road lot 12 con 2 Ottawa ON	WWIS

<b>Well ID:</b>	7333864	<b>Data Entry Status:</b>	
<b>Construction Date:</b>		<b>Data Src:</b>	
<b>Primary Water Use:</b>	Monitoring and Test Hole	<b>Date Received:</b>	4/15/2019
<b>Sec. Water Use:</b>		<b>Selected Flag:</b>	True
<b>Final Well Status:</b>	Monitoring and Test Hole	<b>Abandonment Rec:</b>	
<b>Water Type:</b>		<b>Contractor:</b>	7241
<b>Casing Material:</b>		<b>Form Version:</b>	7
<b>Audit No:</b>	Z302711	<b>Owner:</b>	
<b>Tag:</b>	A261308	<b>Street Name:</b>	1931 Robertson Road
<b>Construction Method:</b>		<b>County:</b>	OTTAWA
<b>Elevation (m):</b>		<b>Municipality:</b>	NEPEAN TOWNSHIP
<b>Elevation Reliability:</b>		<b>Site Info:</b>	
<b>Depth to Bedrock:</b>		<b>Lot:</b>	012
<b>Well Depth:</b>		<b>Concession:</b>	02
<b>Overburden/Bedrock:</b>		<b>Concession Name:</b>	OF
<b>Pump Rate:</b>		<b>Easting NAD83:</b>	
<b>Static Water Level:</b>		<b>Northing NAD83:</b>	
<b>Flowing (Y/N):</b>		<b>Zone:</b>	
<b>Flow Rate:</b>		<b>UTM Reliability:</b>	
<b>Clear/Cloudy:</b>			

PDF URL (Map):

Additional Detail(s) (Map)

**Well Completed Date:** 2019/02/21  
**Year Completed:** 2019  
**Depth (m):** 4.03  
**Latitude:** 45.3268203023116  
**Longitude:** -75.824937658608  
**Path:**

Bore Hole Information

<b>Bore Hole ID:</b>	1007435401	<b>Elevation:</b>	
<b>DP2BR:</b>		<b>Elevrc:</b>	
<b>Spatial Status:</b>		<b>Zone:</b>	18
<b>Code OB:</b>		<b>East83:</b>	435353.00
<b>Code OB Desc:</b>		<b>North83:</b>	5019588.00
<b>Open Hole:</b>		<b>Org CS:</b>	UTM83
<b>Cluster Kind:</b>		<b>UTMRC:</b>	3
<b>Date Completed:</b>	21-Feb-2019 00:00:00	<b>UTMRC Desc:</b>	margin of error : 10 - 30 m
<b>Remarks:</b>		<b>Location Method:</b>	wwr
<b>Elevrc Desc:</b>			
<b>Location Source Date:</b>			
<b>Improvement Location Source:</b>			
<b>Improvement Location Method:</b>			
<b>Source Revision Comment:</b>			
<b>Supplier Comment:</b>			

Overburden and Bedrock

Materials Interval

**Formation ID:** 1007811092  
**Layer:** 2  
**Color:** 2  
**General Color:** GREY  
**Mat1:** 06  
**Most Common Material:** SILT  
**Mat2:** 28



<b>Map Key</b>	<b>Number of Records</b>	<b>Direction/ Distance (m)</b>	<b>Elev/Diff (m)</b>	<b>Site</b>	<b>DB</b>
<b>Mat2 Desc:</b>		SAND			
<b>Mat3:</b>		85			
<b>Mat3 Desc:</b>		SOFT			
<b>Formation Top Depth:</b>		0.3100000023841858			
<b>Formation End Depth:</b>		4.03000020980835			
<b>Formation End Depth UOM:</b>		m			
<b><u>Overburden and Bedrock Materials Interval</u></b>					
<b>Formation ID:</b>		1007811091			
<b>Layer:</b>		1			
<b>Color:</b>		6			
<b>General Color:</b>		BROWN			
<b>Mat1:</b>		11			
<b>Most Common Material:</b>		GRAVEL			
<b>Mat2:</b>		27			
<b>Mat2 Desc:</b>		OTHER			
<b>Mat3:</b>		73			
<b>Mat3 Desc:</b>		HARD			
<b>Formation Top Depth:</b>		0.0			
<b>Formation End Depth:</b>		0.3100000023841858			
<b>Formation End Depth UOM:</b>		m			
<b><u>Annular Space/Abandonment Sealing Record</u></b>					
<b>Plug ID:</b>		1007812255			
<b>Layer:</b>		2			
<b>Plug From:</b>		0.310000002384186			
<b>Plug To:</b>		0.930000007152557			
<b>Plug Depth UOM:</b>		m			
<b><u>Annular Space/Abandonment Sealing Record</u></b>					
<b>Plug ID:</b>		1007812256			
<b>Layer:</b>		3			
<b>Plug From:</b>		0.930000007152557			
<b>Plug To:</b>		4.03000020980835			
<b>Plug Depth UOM:</b>		m			
<b><u>Annular Space/Abandonment Sealing Record</u></b>					
<b>Plug ID:</b>		1007812254			
<b>Layer:</b>		1			
<b>Plug From:</b>		0			
<b>Plug To:</b>		0.310000002384186			
<b>Plug Depth UOM:</b>		m			
<b><u>Method of Construction &amp; Well Use</u></b>					
<b>Method Construction ID:</b>		1007813413			
<b>Method Construction Code:</b>		2			
<b>Method Construction:</b>		Rotary (Convent.)			
<b>Other Method Construction:</b>					
<b><u>Pipe Information</u></b>					

Map Key	Number of Records	Direction/ Distance (m)	Elev/Diff (m)	Site	DB
Pipe ID:		1007809965			
Casing No:		0			
Comment:					
Alt Name:					
<b><u>Construction Record - Screen</u></b>					
Screen ID:		1007814300			
Layer:		1			
Slot:		10			
Screen Top Depth:		1.24000000953674			
Screen End Depth:		4.03000020980835			
Screen Material:		5			
Screen Depth UOM:		m			
Screen Diameter UOM:		cm			
Screen Diameter:		6.03000020980835			
<b><u>Results of Well Yield Testing</u></b>					
Pump Test ID:		1007814662			
Pump Set At:					
Static Level:					
Final Level After Pumping:					
Recommended Pump Depth:					
Pumping Rate:					
Flowing Rate:					
Recommended Pump Rate:					
Levels UOM:		m			
Rate UOM:		LPM			
Water State After Test Code:					
Water State After Test:					
Pumping Test Method:		0			
Pumping Duration HR:					
Pumping Duration MIN:					
Flowing:					
<b><u>Hole Diameter</u></b>					
Hole ID:		1007813136			
Diameter:		20.950000762939453			
Depth From:		0.0			
Depth To:		4.03000020980835			
Hole Depth UOM:		m			
Hole Diameter UOM:		cm			

<a href="#">89</a>	1 of 1	E/229.3	86.7 / -5.08	1931 Robertson Road Ottawa ON	WWIS
Well ID:	7333866			<b>Data Entry Status:</b>	
Construction Date:				<b>Data Src:</b>	
Primary Water Use:	Monitoring and Test Hole			<b>Date Received:</b>	4/15/2019
Sec. Water Use:				<b>Selected Flag:</b>	True
Final Well Status:	Monitoring and Test Hole			<b>Abandonment Rec:</b>	
Water Type:				<b>Contractor:</b>	7241
Casing Material:				<b>Form Version:</b>	7
Audit No:	Z302709			<b>Owner:</b>	
Tag:	A261310			<b>Street Name:</b>	1931 Robertson Road
Construction Method:				<b>County:</b>	OTTAWA
Elevation (m):				<b>Municipality:</b>	NEPEAN TOWNSHIP
Elevation Reliability:				<b>Site Info:</b>	
Depth to Bedrock:				<b>Lot:</b>	
Well Depth:				<b>Concession:</b>	

Map Key	Number of Records	Direction/ Distance (m)	Elev/Diff (m)	Site	DB
<b>Overburden/Bedrock:</b> <b>Pump Rate:</b> <b>Static Water Level:</b> <b>Flowing (Y/N):</b> <b>Flow Rate:</b> <b>Clear/Cloudy:</b>  <b>PDF URL (Map):</b>				<b>Concession Name:</b> <b>Easting NAD83:</b> <b>Northing NAD83:</b> <b>Zone:</b> <b>UTM Reliability:</b>	
<b><u>Additional Detail(s) (Map)</u></b>					
<b>Well Completed Date:</b>		2019/02/21			
<b>Year Completed:</b>		2019			
<b>Depth (m):</b>		4.18			
<b>Latitude:</b>		45.3271002385753			
<b>Longitude:</b>		-75.8248141149148			
<b>Path:</b>					
<b><u>Bore Hole Information</u></b>					
<b>Bore Hole ID:</b>		1007435407		<b>Elevation:</b>	
<b>DP2BR:</b>				<b>Elevrc:</b>	
<b>Spatial Status:</b>				<b>Zone:</b> 18	
<b>Code OB:</b>				<b>East83:</b> 435363.00	
<b>Code OB Desc:</b>				<b>North83:</b> 5019619.00	
<b>Open Hole:</b>				<b>Org CS:</b> UTM83	
<b>Cluster Kind:</b>				<b>UTMRC:</b> 4	
<b>Date Completed:</b>		21-Feb-2019 00:00:00		<b>UTMRC Desc:</b> margin of error : 30 m - 100 m	
<b>Remarks:</b>				<b>Location Method:</b> wwr	
<b>Elevrc Desc:</b>					
<b>Location Source Date:</b>					
<b>Improvement Location Source:</b>					
<b>Improvement Location Method:</b>					
<b>Source Revision Comment:</b>					
<b>Supplier Comment:</b>					
<b><u>Overburden and Bedrock</u></b>					
<b><u>Materials Interval</u></b>					
<b>Formation ID:</b>		1007811095			
<b>Layer:</b>		1			
<b>Color:</b>		6			
<b>General Color:</b>		BROWN			
<b>Mat1:</b>		11			
<b>Most Common Material:</b>		GRAVEL			
<b>Mat2:</b>		27			
<b>Mat2 Desc:</b>		OTHER			
<b>Mat3:</b>		73			
<b>Mat3 Desc:</b>		HARD			
<b>Formation Top Depth:</b>		0.0			
<b>Formation End Depth:</b>		0.3100000023841858			
<b>Formation End Depth UOM:</b>		m			
<b><u>Overburden and Bedrock</u></b>					
<b><u>Materials Interval</u></b>					
<b>Formation ID:</b>		1007811096			
<b>Layer:</b>		2			
<b>Color:</b>		2			
<b>General Color:</b>		GREY			
<b>Mat1:</b>		06			
<b>Most Common Material:</b>		SILT			

<b>Map Key</b>	<b>Number of Records</b>	<b>Direction/ Distance (m)</b>	<b>Elev/Diff (m)</b>	<b>Site</b>	<b>DB</b>
<b>Mat2:</b>		28			
<b>Mat2 Desc:</b>		SAND			
<b>Mat3:</b>		85			
<b>Mat3 Desc:</b>		SOFT			
<b>Formation Top Depth:</b>		0.3100000023841858			
<b>Formation End Depth:</b>		4.179999828338623			
<b>Formation End Depth UOM:</b>		m			
<b><u>Annular Space/Abandonment Sealing Record</u></b>					
<b>Plug ID:</b>		1007812262			
<b>Layer:</b>		3			
<b>Plug From:</b>		0.769999980926514			
<b>Plug To:</b>		4.17999982833862			
<b>Plug Depth UOM:</b>		m			
<b><u>Annular Space/Abandonment Sealing Record</u></b>					
<b>Plug ID:</b>		1007812261			
<b>Layer:</b>		2			
<b>Plug From:</b>		0.310000002384186			
<b>Plug To:</b>		0.769999980926514			
<b>Plug Depth UOM:</b>		m			
<b><u>Annular Space/Abandonment Sealing Record</u></b>					
<b>Plug ID:</b>		1007812260			
<b>Layer:</b>		1			
<b>Plug From:</b>		0			
<b>Plug To:</b>		0.310000002384186			
<b>Plug Depth UOM:</b>		m			
<b><u>Method of Construction &amp; Well Use</u></b>					
<b>Method Construction ID:</b>		1007813415			
<b>Method Construction Code:</b>		2			
<b>Method Construction:</b>		Rotary (Convent.)			
<b>Other Method Construction:</b>					
<b><u>Pipe Information</u></b>					
<b>Pipe ID:</b>		1007809967			
<b>Casing No:</b>		0			
<b>Comment:</b>					
<b>Alt Name:</b>					
<b><u>Construction Record - Screen</u></b>					
<b>Screen ID:</b>		1007814302			
<b>Layer:</b>		1			
<b>Slot:</b>		10			
<b>Screen Top Depth:</b>		1.08000004291534			
<b>Screen End Depth:</b>		4.17999982833862			
<b>Screen Material:</b>		5			
<b>Screen Depth UOM:</b>		m			
<b>Screen Diameter UOM:</b>		cm			
<b>Screen Diameter:</b>		6.03000020980835			

Map Key	Number of Records	Direction/ Distance (m)	Elev/Diff (m)	Site	DB
---------	-------------------	----------------------------	------------------	------	----

**Results of Well Yield Testing**

**Pump Test ID:** 1007814664  
**Pump Set At:**  
**Static Level:**  
**Final Level After Pumping:**  
**Recommended Pump Depth:**  
**Pumping Rate:**  
**Flowing Rate:**  
**Recommended Pump Rate:**  
**Levels UOM:** m  
**Rate UOM:** LPM  
**Water State After Test Code:**  
**Water State After Test:**  
**Pumping Test Method:** 0  
**Pumping Duration HR:**  
**Pumping Duration MIN:**  
**Flowing:**

**Hole Diameter**

**Hole ID:** 1007813138  
**Diameter:** 20.950000762939453  
**Depth From:** 0.0  
**Depth To:** 4.179999828338623  
**Hole Depth UOM:** m  
**Hole Diameter UOM:** cm

[90](#)    1 of 1    **SSW/229.5**    **82.9 / -8.95**    **1 Bonner St  
Ottawa ON**    **EHS**

<b>Order No:</b> 20100831039	<b>Nearest Intersection:</b>
<b>Status:</b> C	<b>Municipality:</b>
<b>Report Type:</b> Custom Report	<b>Client Prov/State:</b> ON
<b>Report Date:</b> 9/13/2010	<b>Search Radius (km):</b> 0.25
<b>Date Received:</b> 8/31/2010	<b>X:</b> -75.83136
<b>Previous Site Name:</b>	<b>Y:</b> 45.32446
<b>Lot/Building Size:</b>	
<b>Additional Info Ordered:</b> Fire Insur. Maps and/or Site Plans; Title Searches	

[91](#)    1 of 1    **ESE/233.8**    **86.9 / -4.95**    **1931 Robertson Road  
Ottawa ON**    **WWIS**

<b>Well ID:</b> 7333863	<b>Data Entry Status:</b>
<b>Construction Date:</b>	<b>Data Src:</b>
<b>Primary Water Use:</b> Monitoring and Test Hole	<b>Date Received:</b> 4/15/2019
<b>Sec. Water Use:</b>	<b>Selected Flag:</b> True
<b>Final Well Status:</b> Monitoring and Test Hole	<b>Abandonment Rec:</b>
<b>Water Type:</b>	<b>Contractor:</b> 7241
<b>Casing Material:</b>	<b>Form Version:</b> 7
<b>Audit No:</b> Z302712	<b>Owner:</b>
<b>Tag:</b> A261307	<b>Street Name:</b> 1931 Robertson Road
<b>Construction Method:</b>	<b>County:</b> OTTAWA
<b>Elevation (m):</b>	<b>Municipality:</b> NEPEAN TOWNSHIP
<b>Elevation Reliability:</b>	<b>Site Info:</b>
<b>Depth to Bedrock:</b>	<b>Lot:</b>
<b>Well Depth:</b>	<b>Concession:</b>
<b>Overburden/Bedrock:</b>	<b>Concession Name:</b>
<b>Pump Rate:</b>	<b>Easting NAD83:</b>
<b>Static Water Level:</b>	<b>Northing NAD83:</b>
<b>Flowing (Y/N):</b>	<b>Zone:</b>

Map Key	Number of Records	Direction/ Distance (m)	Elev/Diff (m)	Site	DB
Flow Rate: Clear/Cloudy:				UTM Reliability:	
PDF URL (Map):					
<u>Additional Detail(s) (Map)</u>					
Well Completed Date:	2019/02/21				
Year Completed:	2019				
Depth (m):	4.03				
Latitude:	45.3268207630936				
Longitude:	-75.8248738620091				
Path:					
<u>Bore Hole Information</u>					
Bore Hole ID:	1007435398	Elevation:			
DP2BR:		Elevrc:			
Spatial Status:		Zone:			
Code OB:		East83:			
Code OB Desc:		North83:			
Open Hole:		Org CS:			
Cluster Kind:		UTMRC:			
Date Completed:	21-Feb-2019 00:00:00	UTMRC Desc:			
Remarks:		Location Method:			
Elevrc Desc:		18			
Location Source Date:		435358.00			
Improvement Location Source:		5019588.00			
Improvement Location Method:		UTM83			
Source Revision Comment:		4			
Supplier Comment:		margin of error : 30 m - 100 m			
		wwr			
<u>Overburden and Bedrock</u>					
<u>Materials Interval</u>					
Formation ID:	1007811089				
Layer:	1				
Color:	6				
General Color:	BROWN				
Mat1:	11				
Most Common Material:	GRAVEL				
Mat2:	27				
Mat2 Desc:	OTHER				
Mat3:	73				
Mat3 Desc:	HARD				
Formation Top Depth:	0.0				
Formation End Depth:	0.3100000023841858				
Formation End Depth UOM:	m				
<u>Overburden and Bedrock</u>					
<u>Materials Interval</u>					
Formation ID:	1007811090				
Layer:	2				
Color:	2				
General Color:	GREY				
Mat1:	06				
Most Common Material:	SILT				
Mat2:	28				
Mat2 Desc:	SAND				
Mat3:	85				
Mat3 Desc:	SOFT				

<b>Map Key</b>	<b>Number of Records</b>	<b>Direction/ Distance (m)</b>	<b>Elev/Diff (m)</b>	<b>Site</b>	<b>DB</b>
<b>Formation Top Depth:</b>		0.3100000023841858			
<b>Formation End Depth:</b>		4.03000020980835			
<b>Formation End Depth UOM:</b>		m			
<b><u>Annular Space/Abandonment Sealing Record</u></b>					
<b>Plug ID:</b>		1007812252			
<b>Layer:</b>		2			
<b>Plug From:</b>		0.310000002384186			
<b>Plug To:</b>		0.930000007152557			
<b>Plug Depth UOM:</b>		m			
<b><u>Annular Space/Abandonment Sealing Record</u></b>					
<b>Plug ID:</b>		1007812253			
<b>Layer:</b>		3			
<b>Plug From:</b>		0.930000007152557			
<b>Plug To:</b>		4.03000020980835			
<b>Plug Depth UOM:</b>		m			
<b><u>Annular Space/Abandonment Sealing Record</u></b>					
<b>Plug ID:</b>		1007812251			
<b>Layer:</b>		1			
<b>Plug From:</b>		0			
<b>Plug To:</b>		0.310000002384186			
<b>Plug Depth UOM:</b>		m			
<b><u>Method of Construction &amp; Well Use</u></b>					
<b>Method Construction ID:</b>		1007813412			
<b>Method Construction Code:</b>		2			
<b>Method Construction:</b>		Rotary (Convent.)			
<b>Other Method Construction:</b>					
<b><u>Pipe Information</u></b>					
<b>Pipe ID:</b>		1007809964			
<b>Casing No:</b>		0			
<b>Comment:</b>					
<b>Alt Name:</b>					
<b><u>Construction Record - Screen</u></b>					
<b>Screen ID:</b>		1007814299			
<b>Layer:</b>		1			
<b>Slot:</b>		10			
<b>Screen Top Depth:</b>		1.24000000953674			
<b>Screen End Depth:</b>		4.03000020980835			
<b>Screen Material:</b>		5			
<b>Screen Depth UOM:</b>		m			
<b>Screen Diameter UOM:</b>		cm			
<b>Screen Diameter:</b>		6.03000020980835			
<b><u>Results of Well Yield Testing</u></b>					



Map Key	Number of Records	Direction/ Distance (m)	Elev/Diff (m)	Site	DB
<b>Pump Test ID:</b> <b>Pump Set At:</b> <b>Static Level:</b> <b>Final Level After Pumping:</b> <b>Recommended Pump Depth:</b> <b>Pumping Rate:</b> <b>Flowing Rate:</b> <b>Recommended Pump Rate:</b> <b>Levels UOM:</b> <b>Rate UOM:</b> <b>Water State After Test Code:</b> <b>Water State After Test:</b> <b>Pumping Test Method:</b> <b>Pumping Duration HR:</b> <b>Pumping Duration MIN:</b> <b>Flowing:</b>		1007814661			
<b><u>Hole Diameter</u></b>					
<b>Hole ID:</b> <b>Diameter:</b> <b>Depth From:</b> <b>Depth To:</b> <b>Hole Depth UOM:</b> <b>Hole Diameter UOM:</b>		1007813135 20.950000762939453 0.0 4.03000020980835 m cm			

<a href="#">92</a>	1 of 1	<b>ESE/234.5</b>	<b>88.9 / -2.95</b>	<b>1975 ROBERTSON ROAD OTTAWA ON</b>	<b>WWIS</b>
<b>Well ID:</b> <b>Construction Date:</b> <b>Primary Water Use:</b> <b>Sec. Water Use:</b> <b>Final Well Status:</b> <b>Water Type:</b> <b>Casing Material:</b> <b>Audit No:</b> <b>Tag:</b> <b>Construction Method:</b> <b>Elevation (m):</b> <b>Elevation Reliability:</b> <b>Depth to Bedrock:</b> <b>Well Depth:</b> <b>Overburden/Bedrock:</b> <b>Pump Rate:</b> <b>Static Water Level:</b> <b>Flowing (Y/N):</b> <b>Flow Rate:</b> <b>Clear/Cloudy:</b>		7260434  Monitoring and Test Hole 0 Monitoring and Test Hole  Z222397 A170470  2016/03/01 2016 8.84 45.3260141891422 -75.8256277837353		<b>Data Entry Status:</b> <b>Data Src:</b> <b>Date Received:</b> <b>Selected Flag:</b> <b>Abandonment Rec:</b> <b>Contractor:</b> <b>Form Version:</b> <b>Owner:</b> <b>Street Name:</b> <b>County:</b> <b>Municipality:</b> <b>Site Info:</b> <b>Lot:</b> <b>Concession:</b> <b>Concession Name:</b> <b>Easting NAD83:</b> <b>Northing NAD83:</b> <b>Zone:</b> <b>UTM Reliability:</b>	3/31/2016 True 7241 7 1975 ROBERTSON ROAD OTTAWA NEPEAN TOWNSHIP
<b>PDF URL (Map):</b>					
<b><u>Additional Detail(s) (Map)</u></b>					
<b>Well Completed Date:</b> <b>Year Completed:</b> <b>Depth (m):</b> <b>Latitude:</b> <b>Longitude:</b> <b>Path:</b>		2016/03/01 2016 8.84 45.3260141891422 -75.8256277837353			

**Bore Hole Information**

Map Key	Number of Records	Direction/ Distance (m)	Elev/Diff (m)	Site	DB
<b>Bore Hole ID:</b>	1005919207			<b>Elevation:</b>	88.866569
<b>DP2BR:</b>				<b>Elevrc:</b>	
<b>Spatial Status:</b>				<b>Zone:</b>	18
<b>Code OB:</b>				<b>East83:</b>	435298.00
<b>Code OB Desc:</b>				<b>North83:</b>	5019499.00
<b>Open Hole:</b>				<b>Org CS:</b>	UTM83
<b>Cluster Kind:</b>				<b>UTMRC:</b>	4
<b>Date Completed:</b>	01-Mar-2016 00:00:00			<b>UTMRC Desc:</b>	margin of error : 30 m - 100 m
<b>Remarks:</b>				<b>Location Method:</b>	wwr
<b>Elevrc Desc:</b>					
<b>Location Source Date:</b>					
<b>Improvement Location Source:</b>					
<b>Improvement Location Method:</b>					
<b>Source Revision Comment:</b>					
<b>Supplier Comment:</b>					

**Overburden and Bedrock  
Materials Interval**

<b>Formation ID:</b>	1006050573
<b>Layer:</b>	2
<b>Color:</b>	6
<b>General Color:</b>	BROWN
<b>Mat1:</b>	05
<b>Most Common Material:</b>	CLAY
<b>Mat2:</b>	06
<b>Mat2 Desc:</b>	SILT
<b>Mat3:</b>	77
<b>Mat3 Desc:</b>	LOOSE
<b>Formation Top Depth:</b>	0.3100000023841858
<b>Formation End Depth:</b>	3.299999952316284
<b>Formation End Depth UOM:</b>	m

**Overburden and Bedrock  
Materials Interval**

<b>Formation ID:</b>	1006050574
<b>Layer:</b>	3
<b>Color:</b>	2
<b>General Color:</b>	GREY
<b>Mat1:</b>	18
<b>Most Common Material:</b>	SANDSTONE
<b>Mat2:</b>	
<b>Mat2 Desc:</b>	
<b>Mat3:</b>	74
<b>Mat3 Desc:</b>	LAYERED
<b>Formation Top Depth:</b>	3.299999952316284
<b>Formation End Depth:</b>	8.84000015258789
<b>Formation End Depth UOM:</b>	m

**Overburden and Bedrock  
Materials Interval**

<b>Formation ID:</b>	1006050572
<b>Layer:</b>	1
<b>Color:</b>	2
<b>General Color:</b>	GREY
<b>Mat1:</b>	11
<b>Most Common Material:</b>	GRAVEL
<b>Mat2:</b>	28
<b>Mat2 Desc:</b>	SAND
<b>Mat3:</b>	85

<i>Map Key</i>	<i>Number of Records</i>	<i>Direction/ Distance (m)</i>	<i>Elev/Diff (m)</i>	<i>Site</i>	<i>DB</i>
<i>Mat3 Desc:</i>		SOFT			
<i>Formation Top Depth:</i>		0.0			
<i>Formation End Depth:</i>		0.3100000023841858			
<i>Formation End Depth UOM:</i>		m			
 <u><i>Annular Space/Abandonment Sealing Record</i></u>					
<i>Plug ID:</i>		1006050583			
<i>Layer:</i>		1			
<i>Plug From:</i>		0			
<i>Plug To:</i>		0.310000002384186			
<i>Plug Depth UOM:</i>		m			
 <u><i>Annular Space/Abandonment Sealing Record</i></u>					
<i>Plug ID:</i>		1006050584			
<i>Layer:</i>		2			
<i>Plug From:</i>		0.310000002384186			
<i>Plug To:</i>		6.71000003814697			
<i>Plug Depth UOM:</i>		m			
 <u><i>Annular Space/Abandonment Sealing Record</i></u>					
<i>Plug ID:</i>		1006050585			
<i>Layer:</i>		3			
<i>Plug From:</i>		6.71000003814697			
<i>Plug To:</i>		8.84000015258789			
<i>Plug Depth UOM:</i>		m			
 <u><i>Method of Construction &amp; Well Use</i></u>					
<i>Method Construction ID:</i>		1006050582			
<i>Method Construction Code:</i>		7			
<i>Method Construction:</i>		Diamond			
<i>Other Method Construction:</i>					
 <u><i>Pipe Information</i></u>					
<i>Pipe ID:</i>		1006050571			
<i>Casing No:</i>		0			
<i>Comment:</i>					
<i>Alt Name:</i>					
 <u><i>Construction Record - Screen</i></u>					
<i>Screen ID:</i>		1006050579			
<i>Layer:</i>		1			
<i>Slot:</i>		10			
<i>Screen Top Depth:</i>		7.01000022888184			
<i>Screen End Depth:</i>		8.84000015258789			
<i>Screen Material:</i>		5			
<i>Screen Depth UOM:</i>		m			
<i>Screen Diameter UOM:</i>		cm			
<i>Screen Diameter:</i>		6.03000020980835			
 <u><i>Water Details</i></u>					

Map Key	Number of Records	Direction/ Distance (m)	Elev/Diff (m)	Site	DB
<b>Water ID:</b>		1006050577			
<b>Layer:</b>					
<b>Kind Code:</b>					
<b>Kind:</b>					
<b>Water Found Depth:</b>					
<b>Water Found Depth UOM:</b>		m			
<b><u>Hole Diameter</u></b>					
<b>Hole ID:</b>		1006050576			
<b>Diameter:</b>		7.619999885559082			
<b>Depth From:</b>		3.3499999046325684			
<b>Depth To:</b>		8.84000015258789			
<b>Hole Depth UOM:</b>		m			
<b>Hole Diameter UOM:</b>		cm			
<b><u>Hole Diameter</u></b>					
<b>Hole ID:</b>		1006050575			
<b>Diameter:</b>		11.430000305175781			
<b>Depth From:</b>		0.0			
<b>Depth To:</b>		3.3499999046325684			
<b>Hole Depth UOM:</b>		m			
<b>Hole Diameter UOM:</b>		cm			

<a href="#"><u>93</u></a>	1 of 1	<b>WSW/236.2</b>	<b>89.6 / -2.21</b>	<b>245 Stafford Road Ottawa ON</b>	<b>EHS</b>
<b>Order No:</b>	20061220002			<b>Nearest Intersection:</b>	Moodie Drive at Richmond Road
<b>Status:</b>	C			<b>Municipality:</b>	Ottawa
<b>Report Type:</b>	Complete Report			<b>Client Prov/State:</b>	ON
<b>Report Date:</b>	1/2/2007			<b>Search Radius (km):</b>	0.25
<b>Date Received:</b>	12/20/2006			<b>X:</b>	-75.834358
<b>Previous Site Name:</b>				<b>Y:</b>	45.325438
<b>Lot/Building Size:</b>	Bldg. 31,651 sq.ft, Lot 86,897 sq.ft.				
<b>Additional Info Ordered:</b>	Fire Insur. Maps And /or Site Plans; Title Search				

<a href="#"><u>94</u></a>	1 of 1	<b>E/237.1</b>	<b>85.9 / -5.95</b>	<b>1931 Robertson Road Ottawa ON</b>	<b>WWIS</b>
<b>Well ID:</b>	7335257			<b>Data Entry Status:</b>	
<b>Construction Date:</b>				<b>Data Src:</b>	
<b>Primary Water Use:</b>	Monitoring and Test Hole			<b>Date Received:</b>	3/8/2019
<b>Sec. Water Use:</b>				<b>Selected Flag:</b>	True
<b>Final Well Status:</b>	Monitoring and Test Hole			<b>Abandonment Rec:</b>	
<b>Water Type:</b>				<b>Contractor:</b>	7241
<b>Casing Material:</b>				<b>Form Version:</b>	7
<b>Audit No:</b>	Z298163			<b>Owner:</b>	
<b>Tag:</b>	A261102			<b>Street Name:</b>	1931 Robertson Road
<b>Construction Method:</b>				<b>County:</b>	OTTAWA
<b>Elevation (m):</b>				<b>Municipality:</b>	NEPEAN TOWNSHIP
<b>Elevation Reliability:</b>				<b>Site Info:</b>	
<b>Depth to Bedrock:</b>				<b>Lot:</b>	
<b>Well Depth:</b>				<b>Concession:</b>	
<b>Overburden/Bedrock:</b>				<b>Concession Name:</b>	
<b>Pump Rate:</b>				<b>Easting NAD83:</b>	
<b>Static Water Level:</b>				<b>Northing NAD83:</b>	
<b>Flowing (Y/N):</b>				<b>Zone:</b>	
<b>Flow Rate:</b>				<b>UTM Reliability:</b>	
<b>Clear/Cloudy:</b>					

Map Key	Number of Records	Direction/ Distance (m)	Elev/Diff (m)	Site	DB
---------	-------------------	----------------------------	------------------	------	----

PDF URL (Map):

**Additional Detail(s) (Map)**

Well Completed Date: 2018/12/14  
 Year Completed: 2018  
 Depth (m): 10  
 Latitude: 45.3272993546883  
 Longitude: -75.8246638756617  
 Path:

**Bore Hole Information**

Bore Hole ID:	1007485001	Elevation:	
DP2BR:		Elevrc:	
Spatial Status:		Zone:	18
Code OB:		East83:	435375.00
Code OB Desc:		North83:	5019641.00
Open Hole:		Org CS:	UTM83
Cluster Kind:		UTMRC:	4
Date Completed:	14-Dec-2018 00:00:00	UTMRC Desc:	margin of error : 30 m - 100 m
Remarks:		Location Method:	wwr
Elevrc Desc:			
Location Source Date:			
Improvement Location Source:			
Improvement Location Method:			
Source Revision Comment:			
Supplier Comment:			

**Overburden and Bedrock**

**Materials Interval**

Formation ID: 1007824818  
 Layer: 2  
 Color: 2  
 General Color: GREY  
 Mat1: 11  
 Most Common Material: GRAVEL  
 Mat2: 28  
 Mat2 Desc: SAND  
 Mat3: 85  
 Mat3 Desc: SOFT  
 Formation Top Depth: 0.3100000023841858  
 Formation End Depth: 1.0  
 Formation End Depth UOM: m

**Overburden and Bedrock**

**Materials Interval**

Formation ID: 1007824819  
 Layer: 3  
 Color: 2  
 General Color: GREY  
 Mat1: 05  
 Most Common Material: CLAY  
 Mat2: 06  
 Mat2 Desc: SILT  
 Mat3: 85  
 Mat3 Desc: SOFT  
 Formation Top Depth: 1.0  
 Formation End Depth: 4.570000171661377  
 Formation End Depth UOM: m

<b>Map Key</b>	<b>Number of Records</b>	<b>Direction/ Distance (m)</b>	<b>Elev/Diff (m)</b>	<b>Site</b>	<b>DB</b>
<b><u>Overburden and Bedrock Materials Interval</u></b>					
<b>Formation ID:</b>		1007824817			
<b>Layer:</b>		1			
<b>Color:</b>		6			
<b>General Color:</b>		BROWN			
<b>Mat1:</b>		02			
<b>Most Common Material:</b>		TOPSOIL			
<b>Mat2:</b>					
<b>Mat2 Desc:</b>					
<b>Mat3:</b>		85			
<b>Mat3 Desc:</b>		SOFT			
<b>Formation Top Depth:</b>		0.0			
<b>Formation End Depth:</b>		0.3100000023841858			
<b>Formation End Depth UOM:</b>		m			
<b><u>Overburden and Bedrock Materials Interval</u></b>					
<b>Formation ID:</b>		1007824820			
<b>Layer:</b>		4			
<b>Color:</b>		2			
<b>General Color:</b>		GREY			
<b>Mat1:</b>		15			
<b>Most Common Material:</b>		LIMESTONE			
<b>Mat2:</b>					
<b>Mat2 Desc:</b>					
<b>Mat3:</b>		73			
<b>Mat3 Desc:</b>		HARD			
<b>Formation Top Depth:</b>		4.570000171661377			
<b>Formation End Depth:</b>		10.0			
<b>Formation End Depth UOM:</b>		m			
<b><u>Annular Space/Abandonment Sealing Record</u></b>					
<b>Plug ID:</b>		1007826348			
<b>Layer:</b>		1			
<b>Plug From:</b>		0			
<b>Plug To:</b>		0.310000002384186			
<b>Plug Depth UOM:</b>		m			
<b><u>Annular Space/Abandonment Sealing Record</u></b>					
<b>Plug ID:</b>		1007826350			
<b>Layer:</b>		3			
<b>Plug From:</b>		6.59000015258789			
<b>Plug To:</b>		10			
<b>Plug Depth UOM:</b>		m			
<b><u>Annular Space/Abandonment Sealing Record</u></b>					
<b>Plug ID:</b>		1007826349			
<b>Layer:</b>		2			
<b>Plug From:</b>		0.310000002384186			
<b>Plug To:</b>		6.59000015258789			
<b>Plug Depth UOM:</b>		m			

<i>Map Key</i>	<i>Number of Records</i>	<i>Direction/ Distance (m)</i>	<i>Elev/Diff (m)</i>	<i>Site</i>	<i>DB</i>
<b><u>Method of Construction &amp; Well Use</u></b>					
<i>Method Construction ID:</i>			1007827827		
<i>Method Construction Code:</i>			7		
<i>Method Construction:</i>			Diamond		
<i>Other Method Construction:</i>					
<b><u>Method of Construction &amp; Well Use</u></b>					
<i>Method Construction ID:</i>			1007827828		
<i>Method Construction Code:</i>					
<i>Method Construction:</i>					
<i>Other Method Construction:</i>					
<b><u>Pipe Information</u></b>					
<i>Pipe ID:</i>			1007822437		
<i>Casing No:</i>			0		
<i>Comment:</i>					
<i>Alt Name:</i>					
<b><u>Construction Record - Screen</u></b>					
<i>Screen ID:</i>			1007829158		
<i>Layer:</i>			1		
<i>Slot:</i>			10		
<i>Screen Top Depth:</i>			6.90000009536743		
<i>Screen End Depth:</i>			10		
<i>Screen Material:</i>			5		
<i>Screen Depth UOM:</i>			m		
<i>Screen Diameter UOM:</i>			cm		
<i>Screen Diameter:</i>			4.82000017166138		
<b><u>Results of Well Yield Testing</u></b>					
<i>Pump Test ID:</i>			1007830108		
<i>Pump Set At:</i>					
<i>Static Level:</i>					
<i>Final Level After Pumping:</i>					
<i>Recommended Pump Depth:</i>					
<i>Pumping Rate:</i>					
<i>Flowing Rate:</i>					
<i>Recommended Pump Rate:</i>					
<i>Levels UOM:</i>			m		
<i>Rate UOM:</i>			LPM		
<i>Water State After Test Code:</i>					
<i>Water State After Test:</i>					
<i>Pumping Test Method:</i>			0		
<i>Pumping Duration HR:</i>					
<i>Pumping Duration MIN:</i>					
<i>Flowing:</i>					
<b><u>Hole Diameter</u></b>					
<i>Hole ID:</i>			1007827395		
<i>Diameter:</i>			8.300000190734863		
<i>Depth From:</i>			0.0		
<i>Depth To:</i>			4.570000171661377		
<i>Hole Depth UOM:</i>			m		



Map Key	Number of Records	Direction/ Distance (m)	Elev/Diff (m)	Site	DB
<b>Hole Diameter UOM:</b>		cm			
<b><u>Hole Diameter</u></b>					
<b>Hole ID:</b>		1007827396			
<b>Diameter:</b>		7.099999904632568			
<b>Depth From:</b>		4.570000171661377			
<b>Depth To:</b>		10.0			
<b>Hole Depth UOM:</b>		m			
<b>Hole Diameter UOM:</b>		cm			

<a href="#">95</a>	1 of 1	<b>ESE/237.3</b>	<b>87.8 / -4.00</b>	<b>1975 ROBERTSON RD Ottawa ON</b>	<b>WWIS</b>
<b>Well ID:</b>		7257148		<b>Data Entry Status:</b>	
<b>Construction Date:</b>				<b>Data Src:</b>	
<b>Primary Water Use:</b>		Monitoring and Test Hole		<b>Date Received:</b> 1/28/2016	
<b>Sec. Water Use:</b>		0		<b>Selected Flag:</b> True	
<b>Final Well Status:</b>		Monitoring and Test Hole		<b>Abandonment Rec:</b>	
<b>Water Type:</b>				<b>Contractor:</b> 7241	
<b>Casing Material:</b>				<b>Form Version:</b> 7	
<b>Audit No:</b>		Z222443		<b>Owner:</b>	
<b>Tag:</b>		A186387		<b>Street Name:</b> 1975 ROBERTSON RD	
<b>Construction Method:</b>				<b>County:</b> OTTAWA	
<b>Elevation (m):</b>				<b>Municipality:</b> NEPEAN TOWNSHIP	
<b>Elevation Reliability:</b>				<b>Site Info:</b>	
<b>Depth to Bedrock:</b>				<b>Lot:</b>	
<b>Well Depth:</b>				<b>Concession:</b>	
<b>Overburden/Bedrock:</b>				<b>Concession Name:</b>	
<b>Pump Rate:</b>				<b>Easting NAD83:</b>	
<b>Static Water Level:</b>				<b>Northing NAD83:</b>	
<b>Flowing (Y/N):</b>				<b>Zone:</b>	
<b>Flow Rate:</b>				<b>UTM Reliability:</b>	
<b>Clear/Cloudy:</b>					

**PDF URL (Map):**

**Additional Detail(s) (Map)**

<b>Well Completed Date:</b>	2015/12/02
<b>Year Completed:</b>	2015
<b>Depth (m):</b>	7.62
<b>Latitude:</b>	45.3262507835511
<b>Longitude:</b>	-75.8252739260474
<b>Path:</b>	

**Bore Hole Information**

<b>Bore Hole ID:</b>	1005876520	<b>Elevation:</b>	88.278709
<b>DP2BR:</b>		<b>Elevrc:</b>	
<b>Spatial Status:</b>		<b>Zone:</b>	18
<b>Code OB:</b>		<b>East83:</b>	435326.00
<b>Code OB Desc:</b>		<b>North83:</b>	5019525.00
<b>Open Hole:</b>		<b>Org CS:</b>	UTM83
<b>Cluster Kind:</b>		<b>UTMRC:</b>	4
<b>Date Completed:</b>	02-Dec-2015 00:00:00	<b>UTMRC Desc:</b>	margin of error : 30 m - 100 m
<b>Remarks:</b>		<b>Location Method:</b>	wwr
<b>Elevrc Desc:</b>			
<b>Location Source Date:</b>			
<b>Improvement Location Source:</b>			
<b>Improvement Location Method:</b>			
<b>Source Revision Comment:</b>			

Map Key	Number of Records	Direction/ Distance (m)	Elev/Diff (m)	Site	DB
<i>Supplier Comment:</i>					
<u>Overburden and Bedrock Materials Interval</u>					
<b>Formation ID:</b>			1005993757		
<b>Layer:</b>			4		
<b>Color:</b>			2		
<b>General Color:</b>			GREY		
<b>Mat1:</b>			15		
<b>Most Common Material:</b>			LIMESTONE		
<b>Mat2:</b>			46		
<b>Mat2 Desc:</b>			QUARTZ		
<b>Mat3:</b>			73		
<b>Mat3 Desc:</b>			HARD		
<b>Formation Top Depth:</b>			3.6600000858306885		
<b>Formation End Depth:</b>			7.619999885559082		
<b>Formation End Depth UOM:</b>			m		
<u>Overburden and Bedrock Materials Interval</u>					
<b>Formation ID:</b>			1005993754		
<b>Layer:</b>			1		
<b>Color:</b>			8		
<b>General Color:</b>			BLACK		
<b>Mat1:</b>			11		
<b>Most Common Material:</b>			GRAVEL		
<b>Mat2:</b>			28		
<b>Mat2 Desc:</b>			SAND		
<b>Mat3:</b>			77		
<b>Mat3 Desc:</b>			LOOSE		
<b>Formation Top Depth:</b>			0.0		
<b>Formation End Depth:</b>			0.3100000023841858		
<b>Formation End Depth UOM:</b>			m		
<u>Overburden and Bedrock Materials Interval</u>					
<b>Formation ID:</b>			1005993755		
<b>Layer:</b>			2		
<b>Color:</b>			2		
<b>General Color:</b>			GREY		
<b>Mat1:</b>			05		
<b>Most Common Material:</b>			CLAY		
<b>Mat2:</b>			06		
<b>Mat2 Desc:</b>			SILT		
<b>Mat3:</b>			85		
<b>Mat3 Desc:</b>			SOFT		
<b>Formation Top Depth:</b>			0.3100000023841858		
<b>Formation End Depth:</b>			3.3529999256134033		
<b>Formation End Depth UOM:</b>			m		
<u>Overburden and Bedrock Materials Interval</u>					
<b>Formation ID:</b>			1005993756		
<b>Layer:</b>			3		
<b>Color:</b>			2		
<b>General Color:</b>			GREY		
<b>Mat1:</b>			06		
<b>Most Common Material:</b>			SILT		

<b>Map Key</b>	<b>Number of Records</b>	<b>Direction/ Distance (m)</b>	<b>Elev/Diff (m)</b>	<b>Site</b>	<b>DB</b>
<b>Mat2:</b>		05			
<b>Mat2 Desc:</b>		CLAY			
<b>Mat3:</b>		85			
<b>Mat3 Desc:</b>		SOFT			
<b>Formation Top Depth:</b>		3.3529999256134033			
<b>Formation End Depth:</b>		3.6600000858306885			
<b>Formation End Depth UOM:</b>		m			
<b><u>Annular Space/Abandonment Sealing Record</u></b>					
<b>Plug ID:</b>		1005993768			
<b>Layer:</b>		3			
<b>Plug From:</b>		5.80000019073486			
<b>Plug To:</b>		7.61999988555908			
<b>Plug Depth UOM:</b>		m			
<b><u>Annular Space/Abandonment Sealing Record</u></b>					
<b>Plug ID:</b>		1005993767			
<b>Layer:</b>		2			
<b>Plug From:</b>		0.203199997544289			
<b>Plug To:</b>		5.80000019073486			
<b>Plug Depth UOM:</b>		m			
<b><u>Annular Space/Abandonment Sealing Record</u></b>					
<b>Plug ID:</b>		1005993766			
<b>Layer:</b>		1			
<b>Plug From:</b>		0			
<b>Plug To:</b>		0.203199997544289			
<b>Plug Depth UOM:</b>		m			
<b><u>Method of Construction &amp; Well Use</u></b>					
<b>Method Construction ID:</b>		1005993765			
<b>Method Construction Code:</b>		5			
<b>Method Construction:</b>		Air Percussion			
<b>Other Method Construction:</b>		DIAMOND			
<b><u>Pipe Information</u></b>					
<b>Pipe ID:</b>		1005993753			
<b>Casing No:</b>		0			
<b>Comment:</b>					
<b>Alt Name:</b>					
<b><u>Construction Record - Screen</u></b>					
<b>Screen ID:</b>		1005993762			
<b>Layer:</b>		1			
<b>Slot:</b>		10			
<b>Screen Top Depth:</b>		6.09999990463257			
<b>Screen End Depth:</b>		7.61999988555908			
<b>Screen Material:</b>		5			
<b>Screen Depth UOM:</b>		m			
<b>Screen Diameter UOM:</b>		cm			
<b>Screen Diameter:</b>		6.03000020980835			

Map Key	Number of Records	Direction/ Distance (m)	Elev/Diff (m)	Site	DB
---------	-------------------	----------------------------	------------------	------	----

**Water Details**

Water ID: 1005993760  
 Layer:  
 Kind Code:  
 Kind:  
 Water Found Depth:  
 Water Found Depth UOM: m

**Hole Diameter**

Hole ID: 1005993758  
 Diameter: 11.399999618530273  
 Depth From: 0.0  
 Depth To: 3.6600000858306885  
 Hole Depth UOM: m  
 Hole Diameter UOM: cm

**Hole Diameter**

Hole ID: 1005993759  
 Diameter: 7.599999904632568  
 Depth From: 3.6600000858306885  
 Depth To: 7.619999885559082  
 Hole Depth UOM: m  
 Hole Diameter UOM: cm

<a href="#">96</a>	1 of 1	S/237.3	85.1 / -6.67	PRIVATE RESIDENCE 8 TRACY AVE FUEL STORAGE TANK OTTAWA ON K2H 7P7	SPL
Ref No:	182127			Discharger Report:	
Site No:				Material Group:	
Incident Dt:	6/12/2000			Health/Env Conseq:	
Year:				Client Type:	
Incident Cause:	OTHER CONTAINER LEAK			Sector Type:	
Incident Event:				Agency Involved:	
Contaminant Code:				Nearest Watercourse:	
Contaminant Name:				Site Address:	
Contaminant Limit 1:				Site District Office:	
Contam Limit Freq 1:				Site Postal Code:	
Contaminant UN No 1:				Site Region:	
Environment Impact:	POSSIBLE			Site Municipality:	20107
Nature of Impact:	Soil contamination			Site Lot:	
Receiving Medium:	LAND			Site Conc:	
Receiving Env:				Northing:	
MOE Response:				Easting:	
Dt MOE Arvl on Scn:				Site Geo Ref Accu:	
MOE Reported Dt:	6/13/2000			Site Map Datum:	
Dt Document Closed:				SAC Action Class:	
Incident Reason:	UNKNOWN			Source Type:	
Site Name:					
Site County/District:					
Site Geo Ref Meth:					
Incident Summary:	PRIVATE RESIDENCE- FUEL STORAGE TANK LEAK TO GND FROM FILTER. CLEANING.				
Contaminant Qty:					

<a href="#">97</a>	1 of 1	SE/237.6	89.9 / -1.95	1993 ROBERSTON RD OTTAWA ON	WWIS
--------------------	--------	----------	--------------	--------------------------------	------

Map Key	Number of Records	Direction/ Distance (m)	Elev/Diff (m)	Site	DB
<b>Well ID:</b>	7206471			<b>Data Entry Status:</b>	
<b>Construction Date:</b>				<b>Data Src:</b>	
<b>Primary Water Use:</b>	Monitoring and Test Hole			<b>Date Received:</b>	8/19/2013
<b>Sec. Water Use:</b>				<b>Selected Flag:</b>	True
<b>Final Well Status:</b>	Monitoring and Test Hole			<b>Abandonment Rec:</b>	
<b>Water Type:</b>				<b>Contractor:</b>	7241
<b>Casing Material:</b>				<b>Form Version:</b>	7
<b>Audit No:</b>	Z168897			<b>Owner:</b>	
<b>Tag:</b>	A150053			<b>Street Name:</b>	1993 ROBERSTON RD
<b>Construction Method:</b>				<b>County:</b>	OTTAWA
<b>Elevation (m):</b>				<b>Municipality:</b>	NEPEAN TOWNSHIP
<b>Elevation Reliability:</b>				<b>Site Info:</b>	
<b>Depth to Bedrock:</b>				<b>Lot:</b>	
<b>Well Depth:</b>				<b>Concession:</b>	
<b>Overburden/Bedrock:</b>				<b>Concession Name:</b>	
<b>Pump Rate:</b>				<b>Easting NAD83:</b>	
<b>Static Water Level:</b>				<b>Northing NAD83:</b>	
<b>Flowing (Y/N):</b>				<b>Zone:</b>	
<b>Flow Rate:</b>				<b>UTM Reliability:</b>	
<b>Clear/Cloudy:</b>					

PDF URL (Map):

**Additional Detail(s) (Map)**

**Well Completed Date:** 2013/06/28  
**Year Completed:** 2013  
**Depth (m):** 4.57  
**Latitude:** 45.325355261406  
**Longitude:** -75.8271239301081  
**Path:**

**Bore Hole Information**

<b>Bore Hole ID:</b>	1004529030	<b>Elevation:</b>	90.372131
<b>DP2BR:</b>		<b>Elevrc:</b>	
<b>Spatial Status:</b>		<b>Zone:</b>	18
<b>Code OB:</b>		<b>East83:</b>	435180.00
<b>Code OB Desc:</b>		<b>North83:</b>	5019427.00
<b>Open Hole:</b>		<b>Org CS:</b>	UTM83
<b>Cluster Kind:</b>		<b>UTMRC:</b>	4
<b>Date Completed:</b>	28-Jun-2013 00:00:00	<b>UTMRC Desc:</b>	margin of error : 30 m - 100 m
<b>Remarks:</b>		<b>Location Method:</b>	wwr
<b>Elevrc Desc:</b>			
<b>Location Source Date:</b>			
<b>Improvement Location Source:</b>			
<b>Improvement Location Method:</b>			
<b>Source Revision Comment:</b>			
<b>Supplier Comment:</b>			

**Overburden and Bedrock**

**Materials Interval**

**Formation ID:** 1004960453  
**Layer:** 2  
**Color:** 6  
**General Color:** BROWN  
**Mat1:** 05  
**Most Common Material:** CLAY  
**Mat2:** 06  
**Mat2 Desc:** SILT  
**Mat3:** 85  
**Mat3 Desc:** SOFT

<b>Map Key</b>	<b>Number of Records</b>	<b>Direction/ Distance (m)</b>	<b>Elev/Diff (m)</b>	<b>Site</b>	<b>DB</b>
<b>Formation Top Depth:</b>		0.3100000023841858			
<b>Formation End Depth:</b>		2.440000057220459			
<b>Formation End Depth UOM:</b>		m			
<b><u>Overburden and Bedrock Materials Interval</u></b>					
<b>Formation ID:</b>		1004960454			
<b>Layer:</b>		3			
<b>Color:</b>		6			
<b>General Color:</b>		BROWN			
<b>Mat1:</b>		05			
<b>Most Common Material:</b>		CLAY			
<b>Mat2:</b>		06			
<b>Mat2 Desc:</b>		SILT			
<b>Mat3:</b>		91			
<b>Mat3 Desc:</b>		WATER-BEARING			
<b>Formation Top Depth:</b>		2.440000057220459			
<b>Formation End Depth:</b>		4.570000171661377			
<b>Formation End Depth UOM:</b>		m			
<b><u>Overburden and Bedrock Materials Interval</u></b>					
<b>Formation ID:</b>		1004960452			
<b>Layer:</b>		1			
<b>Color:</b>		6			
<b>General Color:</b>		BROWN			
<b>Mat1:</b>		11			
<b>Most Common Material:</b>		GRAVEL			
<b>Mat2:</b>		73			
<b>Mat2 Desc:</b>		HARD			
<b>Mat3:</b>		68			
<b>Mat3 Desc:</b>		DRY			
<b>Formation Top Depth:</b>		0.0			
<b>Formation End Depth:</b>		0.3100000023841858			
<b>Formation End Depth UOM:</b>		m			
<b><u>Annular Space/Abandonment Sealing Record</u></b>					
<b>Plug ID:</b>		1004960462			
<b>Layer:</b>		1			
<b>Plug From:</b>		0			
<b>Plug To:</b>		0.310000002384186			
<b>Plug Depth UOM:</b>		m			
<b><u>Annular Space/Abandonment Sealing Record</u></b>					
<b>Plug ID:</b>		1004960464			
<b>Layer:</b>		3			
<b>Plug From:</b>		1.22000002861023			
<b>Plug To:</b>		4.57000017166138			
<b>Plug Depth UOM:</b>		m			
<b><u>Annular Space/Abandonment Sealing Record</u></b>					
<b>Plug ID:</b>		1004960463			
<b>Layer:</b>		2			
<b>Plug From:</b>		0.310000002384186			

<b>Map Key</b>	<b>Number of Records</b>	<b>Direction/ Distance (m)</b>	<b>Elev/Diff (m)</b>	<b>Site</b>	<b>DB</b>
<b>Plug To:</b>		1.22000002861023			
<b>Plug Depth UOM:</b>		m			
<b><u>Method of Construction &amp; Well Use</u></b>					
<b>Method Construction ID:</b>		1004960461			
<b>Method Construction Code:</b>		D			
<b>Method Construction:</b>		Direct Push			
<b>Other Method Construction:</b>					
<b><u>Pipe Information</u></b>					
<b>Pipe ID:</b>		1004960451			
<b>Casing No:</b>		0			
<b>Comment:</b>					
<b>Alt Name:</b>					
<b><u>Construction Record - Casing</u></b>					
<b>Casing ID:</b>		1004960457			
<b>Layer:</b>		1			
<b>Material:</b>		5			
<b>Open Hole or Material:</b>		PLASTIC			
<b>Depth From:</b>		0			
<b>Depth To:</b>		1.5			
<b>Casing Diameter:</b>		4.03000020980835			
<b>Casing Diameter UOM:</b>		cm			
<b>Casing Depth UOM:</b>		m			
<b><u>Construction Record - Screen</u></b>					
<b>Screen ID:</b>		1004960458			
<b>Layer:</b>		1			
<b>Slot:</b>		10			
<b>Screen Top Depth:</b>		1.5			
<b>Screen End Depth:</b>		4.57000017166138			
<b>Screen Material:</b>		5			
<b>Screen Depth UOM:</b>		m			
<b>Screen Diameter UOM:</b>		cm			
<b>Screen Diameter:</b>		1.82000005245209			
<b><u>Water Details</u></b>					
<b>Water ID:</b>		1004960456			
<b>Layer:</b>					
<b>Kind Code:</b>					
<b>Kind:</b>					
<b>Water Found Depth:</b>					
<b>Water Found Depth UOM:</b>		m			
<b><u>Hole Diameter</u></b>					
<b>Hole ID:</b>		1004960455			
<b>Diameter:</b>		8.25			
<b>Depth From:</b>		0.0			
<b>Depth To:</b>		4.570000171661377			
<b>Hole Depth UOM:</b>		m			
<b>Hole Diameter UOM:</b>		cm			



Map Key	Number of Records	Direction/ Distance (m)	Elev/Diff (m)	Site	DB
<a href="#">98</a>	1 of 1	ESE/240.6	86.7 / -5.08	1931 Robertson Road Ottawa ON	WWIS

<b>Well ID:</b>	7333865	<b>Data Entry Status:</b>	
<b>Construction Date:</b>		<b>Data Src:</b>	
<b>Primary Water Use:</b>	Monitoring and Test Hole	<b>Date Received:</b>	4/15/2019
<b>Sec. Water Use:</b>		<b>Selected Flag:</b>	True
<b>Final Well Status:</b>	Monitoring and Test Hole	<b>Abandonment Rec:</b>	
<b>Water Type:</b>		<b>Contractor:</b>	7241
<b>Casing Material:</b>		<b>Form Version:</b>	7
<b>Audit No:</b>	Z302710	<b>Owner:</b>	
<b>Tag:</b>	A261309	<b>Street Name:</b>	1931 Robertson Road
<b>Construction Method:</b>		<b>County:</b>	OTTAWA
<b>Elevation (m):</b>		<b>Municipality:</b>	NEPEAN TOWNSHIP
<b>Elevation Reliability:</b>		<b>Site Info:</b>	
<b>Depth to Bedrock:</b>		<b>Lot:</b>	
<b>Well Depth:</b>		<b>Concession:</b>	
<b>Overburden/Bedrock:</b>		<b>Concession Name:</b>	
<b>Pump Rate:</b>		<b>Easting NAD83:</b>	
<b>Static Water Level:</b>		<b>Northing NAD83:</b>	
<b>Flowing (Y/N):</b>		<b>Zone:</b>	
<b>Flow Rate:</b>		<b>UTM Reliability:</b>	
<b>Clear/Cloudy:</b>			

PDF URL (Map):

Additional Detail(s) (Map)

<b>Well Completed Date:</b>	2019/02/21
<b>Year Completed:</b>	2019
<b>Depth (m):</b>	4.03
<b>Latitude:</b>	45.3269478754842
<b>Longitude:</b>	-75.8247225787694
<b>Path:</b>	

Bore Hole Information

<b>Bore Hole ID:</b>	1007435404	<b>Elevation:</b>	
<b>DP2BR:</b>		<b>Elevrc:</b>	
<b>Spatial Status:</b>		<b>Zone:</b>	18
<b>Code OB:</b>		<b>East83:</b>	435370.00
<b>Code OB Desc:</b>		<b>North83:</b>	5019602.00
<b>Open Hole:</b>		<b>Org CS:</b>	UTM83
<b>Cluster Kind:</b>		<b>UTMRC:</b>	4
<b>Date Completed:</b>	21-Feb-2019 00:00:00	<b>UTMRC Desc:</b>	margin of error : 30 m - 100 m
<b>Remarks:</b>		<b>Location Method:</b>	wwr
<b>Elevrc Desc:</b>			
<b>Location Source Date:</b>			
<b>Improvement Location Source:</b>			
<b>Improvement Location Method:</b>			
<b>Source Revision Comment:</b>			
<b>Supplier Comment:</b>			

Overburden and Bedrock

Materials Interval

<b>Formation ID:</b>	1007811093
<b>Layer:</b>	1
<b>Color:</b>	6
<b>General Color:</b>	BROWN
<b>Mat1:</b>	11
<b>Most Common Material:</b>	GRAVEL
<b>Mat2:</b>	27

<b>Map Key</b>	<b>Number of Records</b>	<b>Direction/ Distance (m)</b>	<b>Elev/Diff (m)</b>	<b>Site</b>	<b>DB</b>
<b>Mat2 Desc:</b>		OTHER			
<b>Mat3:</b>		73			
<b>Mat3 Desc:</b>		HARD			
<b>Formation Top Depth:</b>		0.0			
<b>Formation End Depth:</b>		0.3100000023841858			
<b>Formation End Depth UOM:</b>		m			
<b><u>Overburden and Bedrock Materials Interval</u></b>					
<b>Formation ID:</b>		1007811094			
<b>Layer:</b>		2			
<b>Color:</b>		2			
<b>General Color:</b>		GREY			
<b>Mat1:</b>		06			
<b>Most Common Material:</b>		SILT			
<b>Mat2:</b>		28			
<b>Mat2 Desc:</b>		SAND			
<b>Mat3:</b>		85			
<b>Mat3 Desc:</b>		SOFT			
<b>Formation Top Depth:</b>		0.3100000023841858			
<b>Formation End Depth:</b>		4.03000020980835			
<b>Formation End Depth UOM:</b>		m			
<b><u>Annular Space/Abandonment Sealing Record</u></b>					
<b>Plug ID:</b>		1007812258			
<b>Layer:</b>		2			
<b>Plug From:</b>		0.310000002384186			
<b>Plug To:</b>		0.930000007152557			
<b>Plug Depth UOM:</b>		m			
<b><u>Annular Space/Abandonment Sealing Record</u></b>					
<b>Plug ID:</b>		1007812259			
<b>Layer:</b>		3			
<b>Plug From:</b>		0.930000007152557			
<b>Plug To:</b>		4.03000020980835			
<b>Plug Depth UOM:</b>		m			
<b><u>Annular Space/Abandonment Sealing Record</u></b>					
<b>Plug ID:</b>		1007812257			
<b>Layer:</b>		1			
<b>Plug From:</b>		0			
<b>Plug To:</b>		0.310000002384186			
<b>Plug Depth UOM:</b>		m			
<b><u>Method of Construction &amp; Well Use</u></b>					
<b>Method Construction ID:</b>		1007813414			
<b>Method Construction Code:</b>		2			
<b>Method Construction:</b>		Rotary (Convent.)			
<b>Other Method Construction:</b>					
<b><u>Pipe Information</u></b>					

Map Key	Number of Records	Direction/ Distance (m)	Elev/Diff (m)	Site	DB
Pipe ID:		1007809966			
Casing No:		0			
Comment:					
Alt Name:					
<b><u>Construction Record - Screen</u></b>					
Screen ID:		1007814301			
Layer:		1			
Slot:		70			
Screen Top Depth:		1.24000000953674			
Screen End Depth:		4.03000020980835			
Screen Material:		5			
Screen Depth UOM:		m			
Screen Diameter UOM:		cm			
Screen Diameter:		6.03000020980835			
<b><u>Results of Well Yield Testing</u></b>					
Pump Test ID:		1007814663			
Pump Set At:					
Static Level:					
Final Level After Pumping:					
Recommended Pump Depth:					
Pumping Rate:					
Flowing Rate:					
Recommended Pump Rate:					
Levels UOM:		m			
Rate UOM:		LPM			
Water State After Test Code:					
Water State After Test:					
Pumping Test Method:		0			
Pumping Duration HR:					
Pumping Duration MIN:					
Flowing:					
<b><u>Hole Diameter</u></b>					
Hole ID:		1007813137			
Diameter:		20.950000762939453			
Depth From:		0.0			
Depth To:		4.03000020980835			
Hole Depth UOM:		m			
Hole Diameter UOM:		cm			

<a href="#">99</a>	1 of 1	ESE/242.0	85.8 / -6.03	1941 Robertson Road Ottawa ON	WWIS
Well ID:	7333883			<b>Data Entry Status:</b>	
Construction Date:				<b>Data Src:</b>	
Primary Water Use:	Monitoring and Test Hole			<b>Date Received:</b>	4/15/2019
Sec. Water Use:				<b>Selected Flag:</b>	True
Final Well Status:	Monitoring and Test Hole			<b>Abandonment Rec:</b>	
Water Type:				<b>Contractor:</b>	7241
Casing Material:				<b>Form Version:</b>	7
Audit No:	Z302884			<b>Owner:</b>	
Tag:	A261098			<b>Street Name:</b>	1941 Robertson Road
Construction Method:				<b>County:</b>	OTTAWA
Elevation (m):				<b>Municipality:</b>	NEPEAN TOWNSHIP
Elevation Reliability:				<b>Site Info:</b>	
Depth to Bedrock:				<b>Lot:</b>	
Well Depth:				<b>Concession:</b>	

Map Key	Number of Records	Direction/ Distance (m)	Elev/Diff (m)	Site	DB
<b>Overburden/Bedrock:</b> <b>Pump Rate:</b> <b>Static Water Level:</b> <b>Flowing (Y/N):</b> <b>Flow Rate:</b> <b>Clear/Cloudy:</b>  <b>PDF URL (Map):</b>				<b>Concession Name:</b> <b>Easting NAD83:</b> <b>Northing NAD83:</b> <b>Zone:</b> <b>UTM Reliability:</b>	
<b><u>Additional Detail(s) (Map)</u></b>					
<b>Well Completed Date:</b>		2019/02/20			
<b>Year Completed:</b>		2019			
<b>Depth (m):</b>		3.96			
<b>Latitude:</b>		45.3269931542642			
<b>Longitude:</b>		-75.8246849537677			
<b>Path:</b>					
<b><u>Bore Hole Information</u></b>					
<b>Bore Hole ID:</b>		1007435458		<b>Elevation:</b>	
<b>DP2BR:</b>				<b>Elevrc:</b>	
<b>Spatial Status:</b>				<b>Zone:</b> 18	
<b>Code OB:</b>				<b>East83:</b> 435373.00	
<b>Code OB Desc:</b>				<b>North83:</b> 5019607.00	
<b>Open Hole:</b>				<b>Org CS:</b> UTM83	
<b>Cluster Kind:</b>				<b>UTMRC:</b> 4	
<b>Date Completed:</b>		20-Feb-2019 00:00:00		<b>UTMRC Desc:</b> margin of error : 30 m - 100 m	
<b>Remarks:</b>				<b>Location Method:</b> wwr	
<b>Elevrc Desc:</b>					
<b>Location Source Date:</b>					
<b>Improvement Location Source:</b>					
<b>Improvement Location Method:</b>					
<b>Source Revision Comment:</b>					
<b>Supplier Comment:</b>					
<b><u>Overburden and Bedrock</u></b>					
<b><u>Materials Interval</u></b>					
<b>Formation ID:</b>		1007811141			
<b>Layer:</b>		3			
<b>Color:</b>		2			
<b>General Color:</b>		GREY			
<b>Mat1:</b>		05			
<b>Most Common Material:</b>		CLAY			
<b>Mat2:</b>		06			
<b>Mat2 Desc:</b>		SILT			
<b>Mat3:</b>		85			
<b>Mat3 Desc:</b>		SOFT			
<b>Formation Top Depth:</b>		1.5			
<b>Formation End Depth:</b>		3.0999999046325684			
<b>Formation End Depth UOM:</b>		m			
<b><u>Overburden and Bedrock</u></b>					
<b><u>Materials Interval</u></b>					
<b>Formation ID:</b>		1007811140			
<b>Layer:</b>		2			
<b>Color:</b>		6			
<b>General Color:</b>		BROWN			
<b>Mat1:</b>		05			
<b>Most Common Material:</b>		CLAY			

<b>Map Key</b>	<b>Number of Records</b>	<b>Direction/ Distance (m)</b>	<b>Elev/Diff (m)</b>	<b>Site</b>	<b>DB</b>
<b>Mat2:</b>		28			
<b>Mat2 Desc:</b>		SAND			
<b>Mat3:</b>		85			
<b>Mat3 Desc:</b>		SOFT			
<b>Formation Top Depth:</b>		0.6100000143051147			
<b>Formation End Depth:</b>		1.5			
<b>Formation End Depth UOM:</b>		m			
<b><u>Overburden and Bedrock</u></b>					
<b><u>Materials Interval</u></b>					
<b>Formation ID:</b>		1007811142			
<b>Layer:</b>		4			
<b>Color:</b>		2			
<b>General Color:</b>		GREY			
<b>Mat1:</b>		34			
<b>Most Common Material:</b>		TILL			
<b>Mat2:</b>					
<b>Mat2 Desc:</b>					
<b>Mat3:</b>		73			
<b>Mat3 Desc:</b>		HARD			
<b>Formation Top Depth:</b>		3.0999999046325684			
<b>Formation End Depth:</b>		3.9600000381469727			
<b>Formation End Depth UOM:</b>		m			
<b><u>Overburden and Bedrock</u></b>					
<b><u>Materials Interval</u></b>					
<b>Formation ID:</b>		1007811139			
<b>Layer:</b>		1			
<b>Color:</b>		6			
<b>General Color:</b>		BROWN			
<b>Mat1:</b>		11			
<b>Most Common Material:</b>		GRAVEL			
<b>Mat2:</b>		28			
<b>Mat2 Desc:</b>		SAND			
<b>Mat3:</b>		77			
<b>Mat3 Desc:</b>		LOOSE			
<b>Formation Top Depth:</b>		0.0			
<b>Formation End Depth:</b>		0.6100000143051147			
<b>Formation End Depth UOM:</b>		m			
<b><u>Annular Space/Abandonment</u></b>					
<b><u>Sealing Record</u></b>					
<b>Plug ID:</b>		1007812301			
<b>Layer:</b>		2			
<b>Plug From:</b>		0.310000002384186			
<b>Plug To:</b>		0.910000026226044			
<b>Plug Depth UOM:</b>		m			
<b><u>Annular Space/Abandonment</u></b>					
<b><u>Sealing Record</u></b>					
<b>Plug ID:</b>		1007812302			
<b>Layer:</b>		3			
<b>Plug From:</b>		0.910000026226044			
<b>Plug To:</b>		3.96000003814697			
<b>Plug Depth UOM:</b>		m			
<b><u>Annular Space/Abandonment</u></b>					
<b><u>Sealing Record</u></b>					

<b>Map Key</b>	<b>Number of Records</b>	<b>Direction/ Distance (m)</b>	<b>Elev/Diff (m)</b>	<b>Site</b>	<b>DB</b>
<b>Plug ID:</b>		1007812300			
<b>Layer:</b>		1			
<b>Plug From:</b>		0			
<b>Plug To:</b>		0.310000002384186			
<b>Plug Depth UOM:</b>		m			
<b><u>Method of Construction &amp; Well Use</u></b>					
<b>Method Construction ID:</b>		1007813434			
<b>Method Construction Code:</b>		2			
<b>Method Construction:</b>		Rotary (Convent.)			
<b>Other Method Construction:</b>					
<b><u>Pipe Information</u></b>					
<b>Pipe ID:</b>		1007809983			
<b>Casing No:</b>		0			
<b>Comment:</b>					
<b>Alt Name:</b>					
<b><u>Construction Record - Screen</u></b>					
<b>Screen ID:</b>		1007814318			
<b>Layer:</b>		1			
<b>Slot:</b>		10			
<b>Screen Top Depth:</b>		1.22000002861023			
<b>Screen End Depth:</b>		3.96000003814697			
<b>Screen Material:</b>		5			
<b>Screen Depth UOM:</b>		m			
<b>Screen Diameter UOM:</b>		cm			
<b>Screen Diameter:</b>		6.03000020980835			
<b><u>Results of Well Yield Testing</u></b>					
<b>Pump Test ID:</b>		1007814685			
<b>Pump Set At:</b>					
<b>Static Level:</b>					
<b>Final Level After Pumping:</b>					
<b>Recommended Pump Depth:</b>					
<b>Pumping Rate:</b>					
<b>Flowing Rate:</b>					
<b>Recommended Pump Rate:</b>					
<b>Levels UOM:</b>		m			
<b>Rate UOM:</b>		LPM			
<b>Water State After Test Code:</b>					
<b>Water State After Test:</b>					
<b>Pumping Test Method:</b>		0			
<b>Pumping Duration HR:</b>					
<b>Pumping Duration MIN:</b>					
<b>Flowing:</b>					
<b><u>Hole Diameter</u></b>					
<b>Hole ID:</b>		1007813159			
<b>Diameter:</b>		20.31999969482422			
<b>Depth From:</b>		0.0			
<b>Depth To:</b>		3.9600000381469727			
<b>Hole Depth UOM:</b>		m			
<b>Hole Diameter UOM:</b>		cm			

Map Key	Number of Records	Direction/ Distance (m)	Elev/Diff (m)	Site	DB
---------	-------------------	----------------------------	------------------	------	----

<a href="#">100</a>	1 of 1	ESE/242.7	87.2 / -4.64	1294 BATH RD Kingston ON	WWIS
---------------------	--------	-----------	--------------	-----------------------------	------

<b>Well ID:</b>	7282931	<b>Data Entry Status:</b>	
<b>Construction Date:</b>		<b>Data Src:</b>	
<b>Primary Water Use:</b>	Test Hole	<b>Date Received:</b>	3/13/2017
<b>Sec. Water Use:</b>		<b>Selected Flag:</b>	True
<b>Final Well Status:</b>	Test Hole	<b>Abandonment Rec:</b>	
<b>Water Type:</b>		<b>Contractor:</b>	7241
<b>Casing Material:</b>		<b>Form Version:</b>	7
<b>Audit No:</b>	Z215093	<b>Owner:</b>	
<b>Tag:</b>	A164322	<b>Street Name:</b>	1294 BATH RD
<b>Construction Method:</b>		<b>County:</b>	OTTAWA
<b>Elevation (m):</b>		<b>Municipality:</b>	NEPEAN TOWNSHIP
<b>Elevation Reliability:</b>		<b>Site Info:</b>	
<b>Depth to Bedrock:</b>		<b>Lot:</b>	
<b>Well Depth:</b>		<b>Concession:</b>	
<b>Overburden/Bedrock:</b>		<b>Concession Name:</b>	
<b>Pump Rate:</b>		<b>Easting NAD83:</b>	
<b>Static Water Level:</b>		<b>Northing NAD83:</b>	
<b>Flowing (Y/N):</b>		<b>Zone:</b>	
<b>Flow Rate:</b>		<b>UTM Reliability:</b>	
<b>Clear/Cloudy:</b>			

**Bore Hole Information**

<b>Bore Hole ID:</b>	1006366298	<b>Elevation:</b>	88.119880
<b>DP2BR:</b>		<b>Elevrc:</b>	
<b>Spatial Status:</b>		<b>Zone:</b>	18
<b>Code OB:</b>		<b>East83:</b>	435346.00
<b>Code OB Desc:</b>		<b>North83:</b>	5019544.00
<b>Open Hole:</b>		<b>Org CS:</b>	UTM83
<b>Cluster Kind:</b>		<b>UTMRC:</b>	9
<b>Date Completed:</b>	21-Feb-2017 00:00:00	<b>UTMRC Desc:</b>	unknown UTM
<b>Remarks:</b>		<b>Location Method:</b>	wwr
<b>Elevrc Desc:</b>			
<b>Location Source Date:</b>			
<b>Improvement Location Source:</b>			
<b>Improvement Location Method:</b>			
<b>Source Revision Comment:</b>			
<b>Supplier Comment:</b>			

**Overburden and Bedrock**

**Materials Interval**

<b>Formation ID:</b>	1006586687
<b>Layer:</b>	1
<b>Color:</b>	2
<b>General Color:</b>	GREY
<b>Mat1:</b>	11
<b>Most Common Material:</b>	GRAVEL
<b>Mat2:</b>	28
<b>Mat2 Desc:</b>	SAND
<b>Mat3:</b>	85
<b>Mat3 Desc:</b>	SOFT
<b>Formation Top Depth:</b>	0.0
<b>Formation End Depth:</b>	0.9100000262260437
<b>Formation End Depth UOM:</b>	m

**Overburden and Bedrock**

**Materials Interval**



<b>Map Key</b>	<b>Number of Records</b>	<b>Direction/ Distance (m)</b>	<b>Elev/Diff (m)</b>	<b>Site</b>	<b>DB</b>
<b>Formation ID:</b>		1006586689			
<b>Layer:</b>		3			
<b>Color:</b>		6			
<b>General Color:</b>		BROWN			
<b>Mat1:</b>		06			
<b>Most Common Material:</b>		SILT			
<b>Mat2:</b>					
<b>Mat2 Desc:</b>					
<b>Mat3:</b>		85			
<b>Mat3 Desc:</b>		SOFT			
<b>Formation Top Depth:</b>		2.440000057220459			
<b>Formation End Depth:</b>		4.880000114440918			
<b>Formation End Depth UOM:</b>		m			
<b><u>Overburden and Bedrock</u></b>					
<b><u>Materials Interval</u></b>					
<b>Formation ID:</b>		1006586688			
<b>Layer:</b>		2			
<b>Color:</b>		6			
<b>General Color:</b>		BROWN			
<b>Mat1:</b>		06			
<b>Most Common Material:</b>		SILT			
<b>Mat2:</b>		28			
<b>Mat2 Desc:</b>		SAND			
<b>Mat3:</b>		85			
<b>Mat3 Desc:</b>		SOFT			
<b>Formation Top Depth:</b>		0.9100000262260437			
<b>Formation End Depth:</b>		2.440000057220459			
<b>Formation End Depth UOM:</b>		m			
<b><u>Annular Space/Abandonment</u></b>					
<b><u>Sealing Record</u></b>					
<b>Plug ID:</b>		1006586696			
<b>Layer:</b>		1			
<b>Plug From:</b>		0			
<b>Plug To:</b>		0.370000004768372			
<b>Plug Depth UOM:</b>		m			
<b><u>Annular Space/Abandonment</u></b>					
<b><u>Sealing Record</u></b>					
<b>Plug ID:</b>		1006586698			
<b>Layer:</b>		3			
<b>Plug From:</b>		1.5			
<b>Plug To:</b>		4.88000011444092			
<b>Plug Depth UOM:</b>		m			
<b><u>Annular Space/Abandonment</u></b>					
<b><u>Sealing Record</u></b>					
<b>Plug ID:</b>		1006586697			
<b>Layer:</b>		2			
<b>Plug From:</b>		0.310000002384186			
<b>Plug To:</b>		1.5			
<b>Plug Depth UOM:</b>		m			
<b><u>Method of Construction &amp; Well</u></b>					
<b><u>Use</u></b>					
<b>Method Construction ID:</b>		1006586695			

Map Key	Number of Records	Direction/ Distance (m)	Elev/Diff (m)	Site	DB
<b>Method Construction Code:</b>		2			
<b>Method Construction:</b>		Rotary (Convent.)			
<b>Other Method Construction:</b>					
<b><u>Pipe Information</u></b>					
<b>Pipe ID:</b>		1006586686			
<b>Casing No:</b>		0			
<b>Comment:</b>					
<b>Alt Name:</b>					
<b><u>Construction Record - Screen</u></b>					
<b>Screen ID:</b>		1006586693			
<b>Layer:</b>		1			
<b>Slot:</b>		10			
<b>Screen Top Depth:</b>		1.83000004291534			
<b>Screen End Depth:</b>		4.88000011444092			
<b>Screen Material:</b>		5			
<b>Screen Depth UOM:</b>		m			
<b>Screen Diameter UOM:</b>		cm			
<b>Screen Diameter:</b>		11.4300003051758			
<b><u>Water Details</u></b>					
<b>Water ID:</b>		1006586691			
<b>Layer:</b>					
<b>Kind Code:</b>					
<b>Kind:</b>					
<b>Water Found Depth:</b>					
<b>Water Found Depth UOM:</b>		m			
<b><u>Hole Diameter</u></b>					
<b>Hole ID:</b>		1006586690			
<b>Diameter:</b>		25.0			
<b>Depth From:</b>		0.0			
<b>Depth To:</b>		4.880000114440918			
<b>Hole Depth UOM:</b>		m			
<b>Hole Diameter UOM:</b>		cm			

**101**    1 of 1    **ESE/243.1**    **89.2 / -2.64**    **lot 12 con 2 ON**    **WWIS**

<b>Well ID:</b>	7176940	<b>Data Entry Status:</b>	Yes
<b>Construction Date:</b>		<b>Data Src:</b>	
<b>Primary Water Use:</b>		<b>Date Received:</b>	2/17/2012
<b>Sec. Water Use:</b>		<b>Selected Flag:</b>	True
<b>Final Well Status:</b>		<b>Abandonment Rec:</b>	
<b>Water Type:</b>		<b>Contractor:</b>	7241
<b>Casing Material:</b>		<b>Form Version:</b>	5
<b>Audit No:</b>	M10917	<b>Owner:</b>	
<b>Tag:</b>	A103007	<b>Street Name:</b>	
<b>Construction Method:</b>		<b>County:</b>	OTTAWA
<b>Elevation (m):</b>		<b>Municipality:</b>	NEPEAN TOWNSHIP
<b>Elevation Reliability:</b>		<b>Site Info:</b>	
<b>Depth to Bedrock:</b>		<b>Lot:</b>	012
<b>Well Depth:</b>		<b>Concession:</b>	02
<b>Overburden/Bedrock:</b>		<b>Concession Name:</b>	OF
<b>Pump Rate:</b>		<b>Easting NAD83:</b>	
<b>Static Water Level:</b>		<b>Northing NAD83:</b>	
<b>Flowing (Y/N):</b>		<b>Zone:</b>	

Map Key	Number of Records	Direction/ Distance (m)	Elev/Diff (m)	Site	DB
---------	-------------------	----------------------------	------------------	------	----

Flow Rate:  
Clear/Cloudy: UTM Reliability:

PDF URL (Map):

**Additional Detail(s) (Map)**

Well Completed Date: 2011/12/19  
 Year Completed: 2011  
 Depth (m):  
 Latitude: 45.3257967017945  
 Longitude: -75.8258287910542  
 Path:

**Bore Hole Information**

Bore Hole ID:	1003697052	Elevation:	89.416061
DP2BR:		Elevrc:	
Spatial Status:		Zone:	18
Code OB:		East83:	435282.00
Code OB Desc:		North83:	5019475.00
Open Hole:		Org CS:	UTM83
Cluster Kind:		UTMRC:	4
Date Completed:	19-Dec-2011 00:00:00	UTMRC Desc:	margin of error : 30 m - 100 m
Remarks:		Location Method:	wwr
Elevrc Desc:			
Location Source Date:			
Improvement Location Source:			
Improvement Location Method:			
Source Revision Comment:			
Supplier Comment:			

<a href="#">102</a>	1 of 1	ESE/243.1	89.2 / -2.64	1975 ROBERTSON ROAD OTTAWA ON	WWIS
---------------------	--------	-----------	--------------	----------------------------------	------

Well ID:	7260450	Data Entry Status:	
Construction Date:		Data Src:	
Primary Water Use:	Monitoring and Test Hole	Date Received:	3/31/2016
Sec. Water Use:	0	Selected Flag:	True
Final Well Status:	Monitoring and Test Hole	Abandonment Rec:	
Water Type:		Contractor:	7241
Casing Material:		Form Version:	7
Audit No:	Z222394	Owner:	
Tag:	A173851	Street Name:	1975 ROBERTSON ROAD
Construction Method:		County:	OTTAWA
Elevation (m):		Municipality:	NEPEAN TOWNSHIP
Elevation Reliability:		Site Info:	
Depth to Bedrock:		Lot:	
Well Depth:		Concession:	
Overburden/Bedrock:		Concession Name:	
Pump Rate:		Easting NAD83:	
Static Water Level:		Northing NAD83:	
Flowing (Y/N):		Zone:	
Flow Rate:		UTM Reliability:	
Clear/Cloudy:			

PDF URL (Map):

**Additional Detail(s) (Map)**

Well Completed Date: 2016/02/29  
 Year Completed: 2016

<b>Map Key</b>	<b>Number of Records</b>	<b>Direction/ Distance (m)</b>	<b>Elev/Diff (m)</b>	<b>Site</b>	<b>DB</b>
<b>Depth (m):</b>		8.84			
<b>Latitude:</b>		45.3257053130206			
<b>Longitude:</b>		-75.8260188692026			
<b>Path:</b>					
<b><u>Bore Hole Information</u></b>					
<b>Bore Hole ID:</b>	1005919298			<b>Elevation:</b>	89.662956
<b>DP2BR:</b>				<b>Elevrc:</b>	
<b>Spatial Status:</b>				<b>Zone:</b>	18
<b>Code OB:</b>				<b>East83:</b>	435267.00
<b>Code OB Desc:</b>				<b>North83:</b>	5019465.00
<b>Open Hole:</b>				<b>Org CS:</b>	UTM83
<b>Cluster Kind:</b>				<b>UTMRC:</b>	4
<b>Date Completed:</b>	29-Feb-2016 00:00:00			<b>UTMRC Desc:</b>	margin of error : 30 m - 100 m
<b>Remarks:</b>				<b>Location Method:</b>	wwr
<b>Elevrc Desc:</b>					
<b>Location Source Date:</b>					
<b>Improvement Location Source:</b>					
<b>Improvement Location Method:</b>					
<b>Source Revision Comment:</b>					
<b>Supplier Comment:</b>					
<b><u>Overburden and Bedrock</u></b>					
<b><u>Materials Interval</u></b>					
<b>Formation ID:</b>		1006050795			
<b>Layer:</b>		3			
<b>Color:</b>		2			
<b>General Color:</b>		GREY			
<b>Mat1:</b>		18			
<b>Most Common Material:</b>		SANDSTONE			
<b>Mat2:</b>					
<b>Mat2 Desc:</b>					
<b>Mat3:</b>		74			
<b>Mat3 Desc:</b>		LAYERED			
<b>Formation Top Depth:</b>		3.9600000381469727			
<b>Formation End Depth:</b>		8.84000015258789			
<b>Formation End Depth UOM:</b>		m			
<b><u>Overburden and Bedrock</u></b>					
<b><u>Materials Interval</u></b>					
<b>Formation ID:</b>		1006050794			
<b>Layer:</b>		2			
<b>Color:</b>		6			
<b>General Color:</b>		BROWN			
<b>Mat1:</b>		05			
<b>Most Common Material:</b>		CLAY			
<b>Mat2:</b>		06			
<b>Mat2 Desc:</b>		SILT			
<b>Mat3:</b>		66			
<b>Mat3 Desc:</b>		DENSE			
<b>Formation Top Depth:</b>		0.3100000023841858			
<b>Formation End Depth:</b>		3.9600000381469727			
<b>Formation End Depth UOM:</b>		m			
<b><u>Overburden and Bedrock</u></b>					
<b><u>Materials Interval</u></b>					
<b>Formation ID:</b>		1006050793			
<b>Layer:</b>		1			

<b>Map Key</b>	<b>Number of Records</b>	<b>Direction/ Distance (m)</b>	<b>Elev/Diff (m)</b>	<b>Site</b>	<b>DB</b>
<b>Color:</b>		2			
<b>General Color:</b>		GREY			
<b>Mat1:</b>		11			
<b>Most Common Material:</b>		GRAVEL			
<b>Mat2:</b>		28			
<b>Mat2 Desc:</b>		SAND			
<b>Mat3:</b>		77			
<b>Mat3 Desc:</b>		LOOSE			
<b>Formation Top Depth:</b>		0.0			
<b>Formation End Depth:</b>		0.3100000023841858			
<b>Formation End Depth UOM:</b>		m			
<b><u>Annular Space/Abandonment Sealing Record</u></b>					
<b>Plug ID:</b>		1006050804			
<b>Layer:</b>		1			
<b>Plug From:</b>		0			
<b>Plug To:</b>		0.310000002384186			
<b>Plug Depth UOM:</b>		m			
<b><u>Annular Space/Abandonment Sealing Record</u></b>					
<b>Plug ID:</b>		1006050805			
<b>Layer:</b>		2			
<b>Plug From:</b>		0.310000002384186			
<b>Plug To:</b>		5.48999977111816			
<b>Plug Depth UOM:</b>		m			
<b><u>Annular Space/Abandonment Sealing Record</u></b>					
<b>Plug ID:</b>		1006050806			
<b>Layer:</b>		3			
<b>Plug From:</b>		5.48999977111816			
<b>Plug To:</b>		8.84000015258789			
<b>Plug Depth UOM:</b>		m			
<b><u>Method of Construction &amp; Well Use</u></b>					
<b>Method Construction ID:</b>		1006050803			
<b>Method Construction Code:</b>		A			
<b>Method Construction:</b>		Digging			
<b>Other Method Construction:</b>					
<b><u>Pipe Information</u></b>					
<b>Pipe ID:</b>		1006050792			
<b>Casing No:</b>		0			
<b>Comment:</b>					
<b>Alt Name:</b>					
<b><u>Construction Record - Screen</u></b>					
<b>Screen ID:</b>		1006050800			
<b>Layer:</b>		1			
<b>Slot:</b>		10			
<b>Screen Top Depth:</b>		5.78999996185303			
<b>Screen End Depth:</b>		8.84000015258789			

Map Key	Number of Records	Direction/ Distance (m)	Elev/Diff (m)	Site	DB
<b>Screen Material:</b>		5			
<b>Screen Depth UOM:</b>		m			
<b>Screen Diameter UOM:</b>		cm			
<b>Screen Diameter:</b>		6.03000020980835			
<b><u>Water Details</u></b>					
<b>Water ID:</b>		1006050798			
<b>Layer:</b>					
<b>Kind Code:</b>					
<b>Kind:</b>					
<b>Water Found Depth:</b>					
<b>Water Found Depth UOM:</b>		m			
<b><u>Hole Diameter</u></b>					
<b>Hole ID:</b>		1006050796			
<b>Diameter:</b>		11.430000305175781			
<b>Depth From:</b>		0.0			
<b>Depth To:</b>		3.9600000381469727			
<b>Hole Depth UOM:</b>		m			
<b>Hole Diameter UOM:</b>		cm			
<b><u>Hole Diameter</u></b>					
<b>Hole ID:</b>		1006050797			
<b>Diameter:</b>		7.619999885559082			
<b>Depth From:</b>		3.9600000381469727			
<b>Depth To:</b>		8.84000015258789			
<b>Hole Depth UOM:</b>		m			
<b>Hole Diameter UOM:</b>		cm			

<a href="#">103</a>	1 of 1	SE/246.4	89.9 / -1.95	1993 ROBERTSON ROAD lot 11 con 2 OTTAWA ON	WWIS
<b>Well ID:</b>		7206469		<b>Data Entry Status:</b>	
<b>Construction Date:</b>				<b>Data Src:</b>	
<b>Primary Water Use:</b>		Monitoring and Test Hole		<b>Date Received:</b>	8/19/2013
<b>Sec. Water Use:</b>				<b>Selected Flag:</b>	True
<b>Final Well Status:</b>		Monitoring and Test Hole		<b>Abandonment Rec:</b>	
<b>Water Type:</b>				<b>Contractor:</b>	7241
<b>Casing Material:</b>				<b>Form Version:</b>	7
<b>Audit No:</b>		Z168895		<b>Owner:</b>	
<b>Tag:</b>		A150055		<b>Street Name:</b>	1993 ROBERTSON ROAD
<b>Construction Method:</b>				<b>County:</b>	OTTAWA
<b>Elevation (m):</b>				<b>Municipality:</b>	NEPEAN TOWNSHIP
<b>Elevation Reliability:</b>				<b>Site Info:</b>	
<b>Depth to Bedrock:</b>				<b>Lot:</b>	011
<b>Well Depth:</b>				<b>Concession:</b>	02
<b>Overburden/Bedrock:</b>				<b>Concession Name:</b>	OF
<b>Pump Rate:</b>				<b>Easting NAD83:</b>	
<b>Static Water Level:</b>				<b>Northing NAD83:</b>	
<b>Flowing (Y/N):</b>				<b>Zone:</b>	
<b>Flow Rate:</b>				<b>UTM Reliability:</b>	
<b>Clear/Cloudy:</b>					
<b>PDF URL (Map):</b>					
<b><u>Additional Detail(s) (Map)</u></b>					
<b>Well Completed Date:</b>		2013/06/28			
<b>Year Completed:</b>		2013			

Map Key	Number of Records	Direction/ Distance (m)	Elev/Diff (m)	Site	DB
Depth (m):		3.25			
Latitude:		45.325448961078			
Longitude:		-75.8266148797856			
Path:					

#### Bore Hole Information

<b>Bore Hole ID:</b>	1004529024	<b>Elevation:</b>	90.050804
<b>DP2BR:</b>		<b>Elevrc:</b>	
<b>Spatial Status:</b>		<b>Zone:</b>	18
<b>Code OB:</b>		<b>East83:</b>	435220.00
<b>Code OB Desc:</b>		<b>North83:</b>	5019437.00
<b>Open Hole:</b>		<b>Org CS:</b>	UTM83
<b>Cluster Kind:</b>		<b>UTMRC:</b>	4
<b>Date Completed:</b>	28-Jun-2013 00:00:00	<b>UTMRC Desc:</b>	margin of error : 30 m - 100 m
<b>Remarks:</b>		<b>Location Method:</b>	wwr
<b>Elevrc Desc:</b>			
<b>Location Source Date:</b>			
<b>Improvement Location Source:</b>			
<b>Improvement Location Method:</b>			
<b>Source Revision Comment:</b>			
<b>Supplier Comment:</b>			

#### Overburden and Bedrock

##### Materials Interval

<b>Formation ID:</b>	1004960408
<b>Layer:</b>	1
<b>Color:</b>	6
<b>General Color:</b>	BROWN
<b>Mat1:</b>	11
<b>Most Common Material:</b>	GRAVEL
<b>Mat2:</b>	73
<b>Mat2 Desc:</b>	HARD
<b>Mat3:</b>	68
<b>Mat3 Desc:</b>	DRY
<b>Formation Top Depth:</b>	0.0
<b>Formation End Depth:</b>	0.3100000023841858
<b>Formation End Depth UOM:</b>	m

#### Overburden and Bedrock

##### Materials Interval

<b>Formation ID:</b>	1004960410
<b>Layer:</b>	3
<b>Color:</b>	2
<b>General Color:</b>	GREY
<b>Mat1:</b>	34
<b>Most Common Material:</b>	TILL
<b>Mat2:</b>	73
<b>Mat2 Desc:</b>	HARD
<b>Mat3:</b>	91
<b>Mat3 Desc:</b>	WATER-BEARING
<b>Formation Top Depth:</b>	1.5
<b>Formation End Depth:</b>	3.25
<b>Formation End Depth UOM:</b>	m

#### Overburden and Bedrock

##### Materials Interval

<b>Formation ID:</b>	1004960409
<b>Layer:</b>	2



<b>Map Key</b>	<b>Number of Records</b>	<b>Direction/ Distance (m)</b>	<b>Elev/Diff (m)</b>	<b>Site</b>	<b>DB</b>
<b>Color:</b>		2			
<b>General Color:</b>		GREY			
<b>Mat1:</b>		06			
<b>Most Common Material:</b>		SILT			
<b>Mat2:</b>		05			
<b>Mat2 Desc:</b>		CLAY			
<b>Mat3:</b>		85			
<b>Mat3 Desc:</b>		SOFT			
<b>Formation Top Depth:</b>		0.3100000023841858			
<b>Formation End Depth:</b>		1.5			
<b>Formation End Depth UOM:</b>		m			
<b><u>Annular Space/Abandonment Sealing Record</u></b>					
<b>Plug ID:</b>		1004960418			
<b>Layer:</b>		1			
<b>Plug From:</b>		0			
<b>Plug To:</b>		0.310000002384186			
<b>Plug Depth UOM:</b>		m			
<b><u>Annular Space/Abandonment Sealing Record</u></b>					
<b>Plug ID:</b>		1004960420			
<b>Layer:</b>		3			
<b>Plug From:</b>		1.22000002861023			
<b>Plug To:</b>		3.25			
<b>Plug Depth UOM:</b>		m			
<b><u>Annular Space/Abandonment Sealing Record</u></b>					
<b>Plug ID:</b>		1004960419			
<b>Layer:</b>		2			
<b>Plug From:</b>		0.310000002384186			
<b>Plug To:</b>		1.22000002861023			
<b>Plug Depth UOM:</b>		m			
<b><u>Method of Construction &amp; Well Use</u></b>					
<b>Method Construction ID:</b>		1004960417			
<b>Method Construction Code:</b>		D			
<b>Method Construction:</b>		Direct Push			
<b>Other Method Construction:</b>					
<b><u>Pipe Information</u></b>					
<b>Pipe ID:</b>		1004960407			
<b>Casing No:</b>		0			
<b>Comment:</b>					
<b>Alt Name:</b>					
<b><u>Construction Record - Casing</u></b>					
<b>Casing ID:</b>		1004960413			
<b>Layer:</b>		1			
<b>Material:</b>		5			
<b>Open Hole or Material:</b>		PLASTIC			
<b>Depth From:</b>		0			

Map Key	Number of Records	Direction/ Distance (m)	Elev/Diff (m)	Site	DB
Depth To:		1.64999997615814			
Casing Diameter:		4.03000020980835			
Casing Diameter UOM:		cm			
Casing Depth UOM:		m			
<b><u>Construction Record - Screen</u></b>					
Screen ID:		1004960414			
Layer:		1			
Slot:		10			
Screen Top Depth:		1.64999997615814			
Screen End Depth:		3.25			
Screen Material:		5			
Screen Depth UOM:		m			
Screen Diameter UOM:		cm			
Screen Diameter:		4.01999998092651			
<b><u>Water Details</u></b>					
Water ID:		1004960412			
Layer:					
Kind Code:					
Kind:					
Water Found Depth:					
Water Found Depth UOM:		m			
<b><u>Hole Diameter</u></b>					
Hole ID:		1004960411			
Diameter:		8.229999542236328			
Depth From:		0.0			
Depth To:		3.25			
Hole Depth UOM:		m			
Hole Diameter UOM:		cm			

<a href="#">104</a>	1 of 1	SE/247.2	89.9 / -1.95	1983 ROBERTSON RD Ottawa ON	WWIS
Well ID:		7326715		<b>Data Entry Status:</b>	
Construction Date:				<b>Data Src:</b>	
Primary Water Use:		Monitoring and Test Hole		<b>Date Received:</b> 12/11/2018	
Sec. Water Use:				<b>Selected Flag:</b> True	
Final Well Status:		Monitoring and Test Hole		<b>Abandonment Rec:</b>	
Water Type:				<b>Contractor:</b> 7241	
Casing Material:				<b>Form Version:</b> 7	
Audit No:		Z229513		<b>Owner:</b>	
Tag:		A254700		<b>Street Name:</b> 1983 ROBERTSON RD	
Construction Method:				<b>County:</b> OTTAWA	
Elevation (m):				<b>Municipality:</b> NEPEAN TOWNSHIP	
Elevation Reliability:				<b>Site Info:</b>	
Depth to Bedrock:				<b>Lot:</b>	
Well Depth:				<b>Concession:</b>	
Overburden/Bedrock:				<b>Concession Name:</b>	
Pump Rate:				<b>Easting NAD83:</b>	
Static Water Level:				<b>Northing NAD83:</b>	
Flowing (Y/N):				<b>Zone:</b>	
Flow Rate:				<b>UTM Reliability:</b>	
Clear/Cloudy:					
PDF URL (Map):		https://d2khazk8e83rdv.cloudfront.net/moe_mapping/downloads/2Water/Wells_pdfs/732\7326715.pdf			

**Additional Detail(s) (Map)**

Map Key	Number of Records	Direction/ Distance (m)	Elev/Diff (m)	Site	DB
---------	-------------------	----------------------------	------------------	------	----

**Well Completed Date:** 2018/10/03  
**Year Completed:** 2018  
**Depth (m):** 7.01  
**Latitude:** 45.3255409970687  
**Longitude:** -75.8263354902673  
**Path:** 732\7326715.pdf

**Bore Hole Information**

<b>Bore Hole ID:</b>	1007349885	<b>Elevation:</b>	
<b>DP2BR:</b>		<b>Elevrc:</b>	
<b>Spatial Status:</b>		<b>Zone:</b>	18
<b>Code OB:</b>		<b>East83:</b>	435242.00
<b>Code OB Desc:</b>		<b>North83:</b>	5019447.00
<b>Open Hole:</b>		<b>Org CS:</b>	UTM83
<b>Cluster Kind:</b>		<b>UTMRC:</b>	4
<b>Date Completed:</b>	03-Oct-2018 00:00:00	<b>UTMRC Desc:</b>	margin of error : 30 m - 100 m
<b>Remarks:</b>		<b>Location Method:</b>	wwr
<b>Elevrc Desc:</b>			
<b>Location Source Date:</b>			
<b>Improvement Location Source:</b>			
<b>Improvement Location Method:</b>			
<b>Source Revision Comment:</b>			
<b>Supplier Comment:</b>			

**Overburden and Bedrock**

**Materials Interval**

**Formation ID:** 1007723679  
**Layer:** 3  
**Color:** 2  
**General Color:** GREY  
**Mat1:** 06  
**Most Common Material:** SILT  
**Mat2:** 05  
**Mat2 Desc:** CLAY  
**Mat3:** 85  
**Mat3 Desc:** SOFT  
**Formation Top Depth:** 1.8300000429153442  
**Formation End Depth:** 4.570000171661377  
**Formation End Depth UOM:** m

**Overburden and Bedrock**

**Materials Interval**

**Formation ID:** 1007723680  
**Layer:** 4  
**Color:** 2  
**General Color:** GREY  
**Mat1:** 16  
**Most Common Material:** DOLOMITE  
**Mat2:** 15  
**Mat2 Desc:** LIMESTONE  
**Mat3:** 74  
**Mat3 Desc:** LAYERED  
**Formation Top Depth:** 4.570000171661377  
**Formation End Depth:** 7.010000228881836  
**Formation End Depth UOM:** m

**Overburden and Bedrock**

**Materials Interval**

<b>Map Key</b>	<b>Number of Records</b>	<b>Direction/ Distance (m)</b>	<b>Elev/Diff (m)</b>	<b>Site</b>	<b>DB</b>
<b>Formation ID:</b>		1007723678			
<b>Layer:</b>		2			
<b>Color:</b>		6			
<b>General Color:</b>		BROWN			
<b>Mat1:</b>		28			
<b>Most Common Material:</b>		SAND			
<b>Mat2:</b>					
<b>Mat2 Desc:</b>					
<b>Mat3:</b>		66			
<b>Mat3 Desc:</b>		DENSE			
<b>Formation Top Depth:</b>		0.3100000023841858			
<b>Formation End Depth:</b>		1.83000000429153442			
<b>Formation End Depth UOM:</b>		m			
<b><u>Overburden and Bedrock</u></b>					
<b><u>Materials Interval</u></b>					
<b>Formation ID:</b>		1007723677			
<b>Layer:</b>		1			
<b>Color:</b>		8			
<b>General Color:</b>		BLACK			
<b>Mat1:</b>		27			
<b>Most Common Material:</b>		OTHER			
<b>Mat2:</b>					
<b>Mat2 Desc:</b>					
<b>Mat3:</b>		66			
<b>Mat3 Desc:</b>		DENSE			
<b>Formation Top Depth:</b>		0.0			
<b>Formation End Depth:</b>		0.3100000023841858			
<b>Formation End Depth UOM:</b>		m			
<b><u>Annular Space/Abandonment</u></b>					
<b><u>Sealing Record</u></b>					
<b>Plug ID:</b>		1007723802			
<b>Layer:</b>		3			
<b>Plug From:</b>		5.17999982833862			
<b>Plug To:</b>		7			
<b>Plug Depth UOM:</b>		m			
<b><u>Annular Space/Abandonment</u></b>					
<b><u>Sealing Record</u></b>					
<b>Plug ID:</b>		1007723800			
<b>Layer:</b>		1			
<b>Plug From:</b>		0			
<b>Plug To:</b>		0.310000002384186			
<b>Plug Depth UOM:</b>		m			
<b><u>Annular Space/Abandonment</u></b>					
<b><u>Sealing Record</u></b>					
<b>Plug ID:</b>		1007723801			
<b>Layer:</b>		2			
<b>Plug From:</b>		0.310000002384186			
<b>Plug To:</b>		5.17999982833862			
<b>Plug Depth UOM:</b>		m			
<b><u>Method of Construction &amp; Well</u></b>					
<b><u>Use</u></b>					

Map Key	Number of Records	Direction/ Distance (m)	Elev/Diff (m)	Site	DB
<b>Method Construction ID:</b>		1007723908			
<b>Method Construction Code:</b>		7			
<b>Method Construction:</b>		Diamond			
<b>Other Method Construction:</b>					
<b><u>Pipe Information</u></b>					
<b>Pipe ID:</b>		1007723535			
<b>Casing No:</b>		0			
<b>Comment:</b>					
<b>Alt Name:</b>					
<b><u>Construction Record - Screen</u></b>					
<b>Screen ID:</b>		1007723986			
<b>Layer:</b>		1			
<b>Slot:</b>		10			
<b>Screen Top Depth:</b>		5.48999977111816			
<b>Screen End Depth:</b>		7.01000022888184			
<b>Screen Material:</b>		5			
<b>Screen Depth UOM:</b>		m			
<b>Screen Diameter UOM:</b>		cm			
<b>Screen Diameter:</b>		6.30000019073486			
<b><u>Hole Diameter</u></b>					
<b>Hole ID:</b>		1007723865			
<b>Diameter:</b>		7.619999885559082			
<b>Depth From:</b>		4.570000171661377			
<b>Depth To:</b>		7.010000228881836			
<b>Hole Depth UOM:</b>		m			
<b>Hole Diameter UOM:</b>		cm			
<b><u>Hole Diameter</u></b>					
<b>Hole ID:</b>		1007723864			
<b>Diameter:</b>		11.430000305175781			
<b>Depth From:</b>		0.0			
<b>Depth To:</b>		4.570000171661377			
<b>Hole Depth UOM:</b>		m			
<b>Hole Diameter UOM:</b>		cm			

<a href="#">105</a>	1 of 1	ESE/247.7	89.2 / -2.64	1975 ROBERTSON ROAD Ottawa ON	WWIS
---------------------	--------	-----------	--------------	----------------------------------	------

<b>Well ID:</b>	7257145	<b>Data Entry Status:</b>	
<b>Construction Date:</b>		<b>Data Src:</b>	
<b>Primary Water Use:</b>	Monitoring and Test Hole	<b>Date Received:</b>	1/28/2016
<b>Sec. Water Use:</b>	0	<b>Selected Flag:</b>	True
<b>Final Well Status:</b>	Monitoring and Test Hole	<b>Abandonment Rec:</b>	
<b>Water Type:</b>		<b>Contractor:</b>	7241
<b>Casing Material:</b>		<b>Form Version:</b>	7
<b>Audit No:</b>	Z222440	<b>Owner:</b>	
<b>Tag:</b>	A186390	<b>Street Name:</b>	1975 ROBERTSON ROAD
<b>Construction Method:</b>		<b>County:</b>	OTTAWA
<b>Elevation (m):</b>		<b>Municipality:</b>	NEPEAN TOWNSHIP
<b>Elevation Reliability:</b>		<b>Site Info:</b>	
<b>Depth to Bedrock:</b>		<b>Lot:</b>	
<b>Well Depth:</b>		<b>Concession:</b>	
<b>Overburden/Bedrock:</b>		<b>Concession Name:</b>	
<b>Pump Rate:</b>		<b>Easting NAD83:</b>	
<b>Static Water Level:</b>		<b>Northing NAD83:</b>	

Map Key	Number of Records	Direction/ Distance (m)	Elev/Diff (m)	Site	DB
Flowing (Y/N): Flow Rate: Clear/Cloudy:  PDF URL (Map):				Zone: UTM Reliability:	
<b><u>Additional Detail(s) (Map)</u></b>					
Well Completed Date:		2015/12/03			
Year Completed:		2015			
Depth (m):		9.144			
Latitude:		45.3257335139518			
Longitude:		-75.8258533937068			
Path:					
<b><u>Bore Hole Information</u></b>					
Bore Hole ID:	1005876511	Elevation:	89.555664		
DP2BR:		Elevrc:			
Spatial Status:		Zone:	18		
Code OB:		East83:	435280.00		
Code OB Desc:		North83:	5019468.00		
Open Hole:		Org CS:	UTM83		
Cluster Kind:		UTMRC:	4		
Date Completed:	03-Dec-2015 00:00:00	UTMRC Desc:	margin of error : 30 m - 100 m		
Remarks:		Location Method:	wwr		
Elevrc Desc:					
Location Source Date:					
Improvement Location Source:					
Improvement Location Method:					
Source Revision Comment:					
Supplier Comment:					
<b><u>Overburden and Bedrock</u></b>					
<b><u>Materials Interval</u></b>					
Formation ID:	1005993694				
Layer:	1				
Color:	2				
General Color:	GREY				
Mat1:	05				
Most Common Material:	CLAY				
Mat2:	28				
Mat2 Desc:	SAND				
Mat3:	77				
Mat3 Desc:	LOOSE				
Formation Top Depth:	0.0				
Formation End Depth:	0.3100000023841858				
Formation End Depth UOM:	m				
<b><u>Overburden and Bedrock</u></b>					
<b><u>Materials Interval</u></b>					
Formation ID:	1005993697				
Layer:	4				
Color:	2				
General Color:	GREY				
Mat1:	15				
Most Common Material:	LIMESTONE				
Mat2:	46				
Mat2 Desc:	QUARTZ				
Mat3:	73				

<b>Map Key</b>	<b>Number of Records</b>	<b>Direction/ Distance (m)</b>	<b>Elev/Diff (m)</b>	<b>Site</b>	<b>DB</b>
<b>Mat3 Desc:</b>		HARD			
<b>Formation Top Depth:</b>		4.267000198364258			
<b>Formation End Depth:</b>		9.144000053405762			
<b>Formation End Depth UOM:</b>		m			
<b><u>Overburden and Bedrock Materials Interval</u></b>					
<b>Formation ID:</b>		1005993696			
<b>Layer:</b>		3			
<b>Color:</b>		2			
<b>General Color:</b>		GREY			
<b>Mat1:</b>		06			
<b>Most Common Material:</b>		SILT			
<b>Mat2:</b>		05			
<b>Mat2 Desc:</b>		CLAY			
<b>Mat3:</b>		85			
<b>Mat3 Desc:</b>		SOFT			
<b>Formation Top Depth:</b>		3.9619998931884766			
<b>Formation End Depth:</b>		4.267000198364258			
<b>Formation End Depth UOM:</b>		m			
<b><u>Overburden and Bedrock Materials Interval</u></b>					
<b>Formation ID:</b>		1005993695			
<b>Layer:</b>		2			
<b>Color:</b>		2			
<b>General Color:</b>		GREY			
<b>Mat1:</b>		05			
<b>Most Common Material:</b>		CLAY			
<b>Mat2:</b>		06			
<b>Mat2 Desc:</b>		SILT			
<b>Mat3:</b>		85			
<b>Mat3 Desc:</b>		SOFT			
<b>Formation Top Depth:</b>		0.3100000023841858			
<b>Formation End Depth:</b>		3.9619998931884766			
<b>Formation End Depth UOM:</b>		m			
<b><u>Annular Space/Abandonment Sealing Record</u></b>					
<b>Plug ID:</b>		1005993706			
<b>Layer:</b>		1			
<b>Plug From:</b>		0			
<b>Plug To:</b>		0.203199997544289			
<b>Plug Depth UOM:</b>		m			
<b><u>Annular Space/Abandonment Sealing Record</u></b>					
<b>Plug ID:</b>		1005993708			
<b>Layer:</b>		3			
<b>Plug From:</b>		7.31500005722046			
<b>Plug To:</b>		9.14400005340576			
<b>Plug Depth UOM:</b>		m			
<b><u>Annular Space/Abandonment Sealing Record</u></b>					
<b>Plug ID:</b>		1005993707			
<b>Layer:</b>		2			



Map Key	Number of Records	Direction/ Distance (m)	Elev/Diff (m)	Site	DB
<b>Plug From:</b>		0.203199997544289			
<b>Plug To:</b>		7.31500005722046			
<b>Plug Depth UOM:</b>		m			
<b><u>Method of Construction &amp; Well Use</u></b>					
<b>Method Construction ID:</b>		1005993705			
<b>Method Construction Code:</b>		5			
<b>Method Construction:</b>		Air Percussion			
<b>Other Method Construction:</b>		DIAMOND			
<b><u>Pipe Information</u></b>					
<b>Pipe ID:</b>		1005993693			
<b>Casing No:</b>		0			
<b>Comment:</b>					
<b>Alt Name:</b>					
<b><u>Construction Record - Screen</u></b>					
<b>Screen ID:</b>		1005993702			
<b>Layer:</b>		1			
<b>Slot:</b>		10			
<b>Screen Top Depth:</b>		7.61999988555908			
<b>Screen End Depth:</b>		9.14400005340576			
<b>Screen Material:</b>		5			
<b>Screen Depth UOM:</b>		m			
<b>Screen Diameter UOM:</b>		cm			
<b>Screen Diameter:</b>		6.03000020980835			
<b><u>Water Details</u></b>					
<b>Water ID:</b>		1005993700			
<b>Layer:</b>					
<b>Kind Code:</b>					
<b>Kind:</b>					
<b>Water Found Depth:</b>					
<b>Water Found Depth UOM:</b>		m			
<b><u>Hole Diameter</u></b>					
<b>Hole ID:</b>		1005993699			
<b>Diameter:</b>		7.599999904632568			
<b>Depth From:</b>		4.267000198364258			
<b>Depth To:</b>		9.144000053405762			
<b>Hole Depth UOM:</b>		m			
<b>Hole Diameter UOM:</b>		cm			
<b><u>Hole Diameter</u></b>					
<b>Hole ID:</b>		1005993698			
<b>Diameter:</b>		11.399999618530273			
<b>Depth From:</b>		0.0			
<b>Depth To:</b>		4.267000198364258			
<b>Hole Depth UOM:</b>		m			
<b>Hole Diameter UOM:</b>		cm			

Map Key	Number of Records	Direction/ Distance (m)	Elev/Diff (m)	Site	DB
<b>Well ID:</b>	7326716			<b>Data Entry Status:</b>	
<b>Construction Date:</b>				<b>Data Src:</b>	
<b>Primary Water Use:</b>	Monitoring and Test Hole			<b>Date Received:</b>	12/11/2018
<b>Sec. Water Use:</b>				<b>Selected Flag:</b>	True
<b>Final Well Status:</b>	Monitoring and Test Hole			<b>Abandonment Rec:</b>	
<b>Water Type:</b>				<b>Contractor:</b>	7241
<b>Casing Material:</b>				<b>Form Version:</b>	7
<b>Audit No:</b>	Z229512			<b>Owner:</b>	
<b>Tag:</b>	A254627			<b>Street Name:</b>	1983 ROBERTSON RD
<b>Construction Method:</b>				<b>County:</b>	OTTAWA
<b>Elevation (m):</b>				<b>Municipality:</b>	NEPEAN TOWNSHIP
<b>Elevation Reliability:</b>				<b>Site Info:</b>	
<b>Depth to Bedrock:</b>				<b>Lot:</b>	
<b>Well Depth:</b>				<b>Concession:</b>	
<b>Overburden/Bedrock:</b>				<b>Concession Name:</b>	
<b>Pump Rate:</b>				<b>Easting NAD83:</b>	
<b>Static Water Level:</b>				<b>Northing NAD83:</b>	
<b>Flowing (Y/N):</b>				<b>Zone:</b>	
<b>Flow Rate:</b>				<b>UTM Reliability:</b>	
<b>Clear/Cloudy:</b>					
<b>PDF URL (Map):</b>					
<b><u>Additional Detail(s) (Map)</u></b>					
<b>Well Completed Date:</b>	2018/10/03				
<b>Year Completed:</b>	2018				
<b>Depth (m):</b>	3.96				
<b>Latitude:</b>	45.3255319965945				
<b>Longitude:</b>	-75.8263353594033				
<b>Path:</b>					
<b><u>Bore Hole Information</u></b>					
<b>Bore Hole ID:</b>	1007349888			<b>Elevation:</b>	
<b>DP2BR:</b>				<b>Elevrc:</b>	
<b>Spatial Status:</b>				<b>Zone:</b>	18
<b>Code OB:</b>				<b>East83:</b>	435242.00
<b>Code OB Desc:</b>				<b>North83:</b>	5019446.00
<b>Open Hole:</b>				<b>Org CS:</b>	UTM83
<b>Cluster Kind:</b>				<b>UTMRC:</b>	4
<b>Date Completed:</b>	03-Oct-2018 00:00:00			<b>UTMRC Desc:</b>	margin of error : 30 m - 100 m
<b>Remarks:</b>				<b>Location Method:</b>	wwr
<b>Elevrc Desc:</b>					
<b>Location Source Date:</b>					
<b>Improvement Location Source:</b>					
<b>Improvement Location Method:</b>					
<b>Source Revision Comment:</b>					
<b>Supplier Comment:</b>					
<b><u>Overburden and Bedrock</u></b>					
<b><u>Materials Interval</u></b>					
<b>Formation ID:</b>	1007723682				
<b>Layer:</b>	2				
<b>Color:</b>	6				
<b>General Color:</b>	BROWN				
<b>Mat1:</b>	28				
<b>Most Common Material:</b>	SAND				
<b>Mat2:</b>					
<b>Mat2 Desc:</b>					
<b>Mat3:</b>	85				

<b>Map Key</b>	<b>Number of Records</b>	<b>Direction/ Distance (m)</b>	<b>Elev/Diff (m)</b>	<b>Site</b>	<b>DB</b>
<b>Mat3 Desc:</b>		SOFT			
<b>Formation Top Depth:</b>		0.3100000023841858			
<b>Formation End Depth:</b>					
<b>Formation End Depth UOM:</b>		m			
<b><u>Overburden and Bedrock Materials Interval</u></b>					
<b>Formation ID:</b>		1007723683			
<b>Layer:</b>		3			
<b>Color:</b>		2			
<b>General Color:</b>		GREY			
<b>Mat1:</b>		06			
<b>Most Common Material:</b>		SILT			
<b>Mat2:</b>		05			
<b>Mat2 Desc:</b>		CLAY			
<b>Mat3:</b>		85			
<b>Mat3 Desc:</b>		SOFT			
<b>Formation Top Depth:</b>					
<b>Formation End Depth:</b>		3.9600000381469727			
<b>Formation End Depth UOM:</b>		m			
<b><u>Overburden and Bedrock Materials Interval</u></b>					
<b>Formation ID:</b>		1007723681			
<b>Layer:</b>		1			
<b>Color:</b>		8			
<b>General Color:</b>		BLACK			
<b>Mat1:</b>		27			
<b>Most Common Material:</b>		OTHER			
<b>Mat2:</b>					
<b>Mat2 Desc:</b>					
<b>Mat3:</b>		66			
<b>Mat3 Desc:</b>		DENSE			
<b>Formation Top Depth:</b>		0.0			
<b>Formation End Depth:</b>		0.3100000023841858			
<b>Formation End Depth UOM:</b>		m			
<b><u>Annular Space/Abandonment Sealing Record</u></b>					
<b>Plug ID:</b>		1007723805			
<b>Layer:</b>		3			
<b>Plug From:</b>		0.910000026226044			
<b>Plug To:</b>		3.96000003814697			
<b>Plug Depth UOM:</b>		m			
<b><u>Annular Space/Abandonment Sealing Record</u></b>					
<b>Plug ID:</b>		1007723803			
<b>Layer:</b>		1			
<b>Plug From:</b>		0			
<b>Plug To:</b>		0.310000002384186			
<b>Plug Depth UOM:</b>		m			
<b><u>Annular Space/Abandonment Sealing Record</u></b>					
<b>Plug ID:</b>		1007723804			
<b>Layer:</b>		2			

Map Key	Number of Records	Direction/ Distance (m)	Elev/Diff (m)	Site	DB
<b>Plug From:</b>		0.310000002384186			
<b>Plug To:</b>		0.910000026226044			
<b>Plug Depth UOM:</b>		m			
<b><u>Method of Construction &amp; Well Use</u></b>					
<b>Method Construction ID:</b>		1007723909			
<b>Method Construction Code:</b>		5			
<b>Method Construction:</b>		Air Percussion			
<b>Other Method Construction:</b>					
<b><u>Pipe Information</u></b>					
<b>Pipe ID:</b>		1007723536			
<b>Casing No:</b>		0			
<b>Comment:</b>					
<b>Alt Name:</b>					
<b><u>Construction Record - Screen</u></b>					
<b>Screen ID:</b>		1007723987			
<b>Layer:</b>		1			
<b>Slot:</b>		10			
<b>Screen Top Depth:</b>		0.910000026226044			
<b>Screen End Depth:</b>		3.96000003814697			
<b>Screen Material:</b>		5			
<b>Screen Depth UOM:</b>		m			
<b>Screen Diameter UOM:</b>		cm			
<b>Screen Diameter:</b>		6.03000020980835			
<b><u>Hole Diameter</u></b>					
<b>Hole ID:</b>		1007723866			
<b>Diameter:</b>		11.430000305175781			
<b>Depth From:</b>		0.0			
<b>Depth To:</b>		3.9600000381469727			
<b>Hole Depth UOM:</b>		m			
<b>Hole Diameter UOM:</b>		cm			
<b>107</b>	<b>1 of 1</b>	<b>ESE/248.3</b>	<b>85.8 / -6.03</b>	<b>1941 Robertson Road Ottawa ON</b>	<b>WWIS</b>
<b>Well ID:</b>	7333884			<b>Data Entry Status:</b>	
<b>Construction Date:</b>				<b>Data Src:</b>	
<b>Primary Water Use:</b>	Monitoring and Test Hole			<b>Date Received:</b>	4/15/2019
<b>Sec. Water Use:</b>				<b>Selected Flag:</b>	True
<b>Final Well Status:</b>	Monitoring and Test Hole			<b>Abandonment Rec:</b>	
<b>Water Type:</b>				<b>Contractor:</b>	7241
<b>Casing Material:</b>				<b>Form Version:</b>	7
<b>Audit No:</b>	Z302881			<b>Owner:</b>	
<b>Tag:</b>	A261099			<b>Street Name:</b>	1941 Robertson Road
<b>Construction Method:</b>				<b>County:</b>	OTTAWA
<b>Elevation (m):</b>				<b>Municipality:</b>	NEPEAN TOWNSHIP
<b>Elevation Reliability:</b>				<b>Site Info:</b>	
<b>Depth to Bedrock:</b>				<b>Lot:</b>	
<b>Well Depth:</b>				<b>Concession:</b>	
<b>Overburden/Bedrock:</b>				<b>Concession Name:</b>	
<b>Pump Rate:</b>				<b>Easting NAD83:</b>	
<b>Static Water Level:</b>				<b>Northing NAD83:</b>	
<b>Flowing (Y/N):</b>				<b>Zone:</b>	
<b>Flow Rate:</b>				<b>UTM Reliability:</b>	

Map Key	Number of Records	Direction/ Distance (m)	Elev/Diff (m)	Site	DB
---------	-------------------	----------------------------	------------------	------	----

Clear/Cloudy:

PDF URL (Map):

**Additional Detail(s) (Map)**

Well Completed Date: 2019/02/20  
 Year Completed: 2019  
 Depth (m): 4.27  
 Latitude: 45.3269757060791  
 Longitude: -75.824608136417  
 Path:

**Bore Hole Information**

Bore Hole ID:	1007435461	Elevation:	
DP2BR:		Elevrc:	
Spatial Status:		Zone:	18
Code OB:		East83:	435379.00
Code OB Desc:		North83:	5019605.00
Open Hole:		Org CS:	UTM83
Cluster Kind:		UTMRC:	4
Date Completed:	20-Feb-2019 00:00:00	UTMRC Desc:	margin of error : 30 m - 100 m
Remarks:		Location Method:	wwr
Elevrc Desc:			
Location Source Date:			
Improvement Location Source:			
Improvement Location Method:			
Source Revision Comment:			
Supplier Comment:			

**Overburden and Bedrock  
Materials Interval**

Formation ID: 1007811143  
 Layer: 1  
 Color: 6  
 General Color: BROWN  
 Mat1: 11  
 Most Common Material: GRAVEL  
 Mat2: 28  
 Mat2 Desc: SAND  
 Mat3: 77  
 Mat3 Desc: LOOSE  
 Formation Top Depth: 0.0  
 Formation End Depth: 0.6100000143051147  
 Formation End Depth UOM: m

**Overburden and Bedrock  
Materials Interval**

Formation ID: 1007811144  
 Layer: 2  
 Color: 6  
 General Color: BROWN  
 Mat1: 05  
 Most Common Material: CLAY  
 Mat2: 28  
 Mat2 Desc: SAND  
 Mat3: 85  
 Mat3 Desc: SOFT  
 Formation Top Depth: 0.6100000143051147

<b>Map Key</b>	<b>Number of Records</b>	<b>Direction/ Distance (m)</b>	<b>Elev/Diff (m)</b>	<b>Site</b>	<b>DB</b>
<b>Formation End Depth:</b>		1.5			
<b>Formation End Depth UOM:</b>		m			
<b><u>Overburden and Bedrock Materials Interval</u></b>					
<b>Formation ID:</b>		1007811145			
<b>Layer:</b>		3			
<b>Color:</b>		2			
<b>General Color:</b>		GREY			
<b>Mat1:</b>		05			
<b>Most Common Material:</b>		CLAY			
<b>Mat2:</b>					
<b>Mat2 Desc:</b>					
<b>Mat3:</b>		85			
<b>Mat3 Desc:</b>		SOFT			
<b>Formation Top Depth:</b>		1.5			
<b>Formation End Depth:</b>		4.269999980926514			
<b>Formation End Depth UOM:</b>		m			
<b><u>Annular Space/Abandonment Sealing Record</u></b>					
<b>Plug ID:</b>		1007812303			
<b>Layer:</b>		1			
<b>Plug From:</b>		0			
<b>Plug To:</b>		0.310000002384186			
<b>Plug Depth UOM:</b>		m			
<b><u>Annular Space/Abandonment Sealing Record</u></b>					
<b>Plug ID:</b>		1007812305			
<b>Layer:</b>		3			
<b>Plug From:</b>		0.910000026226044			
<b>Plug To:</b>		4.26999998092651			
<b>Plug Depth UOM:</b>		m			
<b><u>Annular Space/Abandonment Sealing Record</u></b>					
<b>Plug ID:</b>		1007812304			
<b>Layer:</b>		2			
<b>Plug From:</b>		0.310000002384186			
<b>Plug To:</b>		0.910000026226044			
<b>Plug Depth UOM:</b>		m			
<b><u>Method of Construction &amp; Well Use</u></b>					
<b>Method Construction ID:</b>		1007813435			
<b>Method Construction Code:</b>		2			
<b>Method Construction:</b>		Rotary (Convent.)			
<b>Other Method Construction:</b>					
<b><u>Pipe Information</u></b>					
<b>Pipe ID:</b>		1007809984			
<b>Casing No:</b>		0			
<b>Comment:</b>					
<b>Alt Name:</b>					

Map Key	Number of Records	Direction/ Distance (m)	Elev/Diff (m)	Site	DB
---------	-------------------	----------------------------	------------------	------	----

**Construction Record - Screen**

**Screen ID:** 1007814319  
**Layer:** 1  
**Slot:** 10  
**Screen Top Depth:** 1.22000002861023  
**Screen End Depth:** 4.26999998092651  
**Screen Material:** 5  
**Screen Depth UOM:** m  
**Screen Diameter UOM:** cm  
**Screen Diameter:** 6.03000020980835

**Results of Well Yield Testing**

**Pump Test ID:** 1007814688  
**Pump Set At:**  
**Static Level:**  
**Final Level After Pumping:**  
**Recommended Pump Depth:**  
**Pumping Rate:**  
**Flowing Rate:**  
**Recommended Pump Rate:**  
**Levels UOM:** m  
**Rate UOM:** LPM  
**Water State After Test Code:**  
**Water State After Test:**  
**Pumping Test Method:** 0  
**Pumping Duration HR:**  
**Pumping Duration MIN:**  
**Flowing:**

**Hole Diameter**

**Hole ID:** 1007813160  
**Diameter:** 20.31999969482422  
**Depth From:** 0.0  
**Depth To:** 4.269999980926514  
**Hole Depth UOM:** m  
**Hole Diameter UOM:** cm

<a href="#">108</a>	1 of 2	SW/249.5	89.9 / -1.95	TRANSPORT TRUCK 245 STAFFORD RD. MOTOR VEHICLE (OPERATING FLUID) NEPEAN CITY ON	SPL
---------------------	--------	----------	--------------	--	-----

<b>Ref No:</b> 156954 <b>Site No:</b> <b>Incident Dt:</b> 6/17/1998 <b>Year:</b> <b>Incident Cause:</b> OTHER CONTAINER LEAK <b>Incident Event:</b> <b>Contaminant Code:</b> <b>Contaminant Name:</b> <b>Contaminant Limit 1:</b> <b>Contam Limit Freq 1:</b> <b>Contaminant UN No 1:</b> <b>Environment Impact:</b> CONFIRMED <b>Nature of Impact:</b> Soil contamination <b>Receiving Medium:</b> LAND / WATER <b>Receiving Env:</b> <b>MOE Response:</b>	<b>Discharger Report:</b> <b>Material Group:</b> <b>Health/Env Conseq:</b> <b>Client Type:</b> <b>Sector Type:</b> <b>Agency Involved:</b> <b>Nearest Watercourse:</b> <b>Site Address:</b> <b>Site District Office:</b> <b>Site Postal Code:</b> <b>Site Region:</b> <b>Site Municipality:</b> 20104 <b>Site Lot:</b> <b>Site Conc:</b> <b>Northing:</b> <b>Easting:</b>
--	--



Map Key	Number of Records	Direction/ Distance (m)	Elev/Diff (m)	Site	DB
<hr/>					
<b>Dt MOE Arvl on Scn:</b> <b>MOE Reported Dt:</b> 6/18/1998 <b>Dt Document Closed:</b> <b>Incident Reason:</b> OTHER <b>Site Name:</b> <b>Site County/District:</b> <b>Site Geo Ref Meth:</b> <b>Incident Summary:</b> TRANSPORT TRUCK- STOLEN & SPILLED 120 L HYDRAULIC OIL TO ASPHALT & SEWER. <b>Contaminant Qty:</b>		<b>Site Geo Ref Accu:</b> <b>Site Map Datum:</b> <b>SAC Action Class:</b> <b>Source Type:</b>			
<a href="#">108</a>	2 of 2	SW/249.5	89.9 / -1.95	Mind Computer Products 245 Stafford Rd W Suite 103 Nepean ON K2H 9E8	SCT
<b>Established:</b> 2002 <b>Plant Size (ft²):</b> <b>Employment:</b> 3					
<b>--Details--</b> <b>Description:</b> Computer, Computer Peripheral and Pre-Packaged Software Wholesaler-Distributors <b>SIC/NAICS Code:</b> 417310					
<hr/>					
<a href="#">109</a>	1 of 1	WSW/249.6	90.0 / -1.86	300-320 Moodie Drive Ottawa ON	EHS
<b>Order No:</b> 20050506008 <b>Status:</b> C <b>Report Type:</b> <b>Report Date:</b> 5/10/2005 <b>Date Received:</b> 5/6/2005 <b>Previous Site Name:</b> <b>Lot/Building Size:</b> <b>Additional Info Ordered:</b>		<b>Nearest Intersection:</b> <b>Municipality:</b> <b>Client Prov/State:</b> ON <b>Search Radius (km):</b> 0.25 <b>X:</b> -75.835705 <b>Y:</b> 45.325819			

# Unplottable Summary

Total: **63** Unplottable sites

DB	Company Name/Site Name	Address	City	Postal
CA		Lot 10, Lot 11, Conc. 2, Stonebridge Subd.	Ottawa ON	
CA	MONARCH CONSTRUCTION LIMITED	LOT 11/C-2, JOCKVALE SWM FAC.	NEPEAN CITY ON	
CA		Lot 11 Concession 2 R.F.	Nepean ON	
CA	Stonebridge Subdivision	Part of Lot 10, Concession 2	Ottawa ON	
CA	Stonebridge Subdivision	Part of Lot 10, Concession 2, Street No. 2	Ottawa ON	
CA		Lot 10 and 11, Concession 2	Ottawa ON	
CA		Lot 10, Lot 11, Conc. 2, Stonebridge Subd.	Ottawa ON	
CA	Stonebridge Subdivision	Part of Lot 10, Concession 2	Ottawa ON	
CA	TERRACE INVESTMENTS LTD.	MOODIE DR. MALLORN PAVILLION	NEPEAN CITY ON	
CA	City of Ottawa	West of Moodie Dr from the South side of Timm Dr and Moodie Dr intersection to t	Ottawa ON	
CA	Alottawata Inc.	Moodie Drive	Ottawa ON	
CA	Monarch Construction Limited	Part of Lot 10, Concession 2	Ottawa ON	
CA	Monarch Corporation	Lot 11, Conc. 2 (Rideau Front)	Ottawa ON	
CA	General Dynamics Canada Ltd.		Ottawa ON	
CA	General Dynamics Canada Ltd.		Ottawa ON	
CA	Monarch Corporation	Lot 10, Conc. 2 (Rideau Front)	Ottawa ON	
CONV	SUPERIOR PROPANE INCORPORATED		UNIONVILLE ON	

CONV	Colautti Construction Ltd		Ottawa ON	
EBR	General Dynamics Canada Ltd.	Lot:12 Conc:2, Former Geographic Township of Nepea Ottawa Ontario Ottawa	ON	
EBR	General Dynamics Canada Ltd.	Lot:12 Conc:2, Former Geographic Township of Nepea Ottawa Ontario Ottawa	ON	
EBR	Northern Telecom Canada Limited, Ottawa Carling Campus	Carling Campus, City of Ottawa CITY OF OTTAWA	ON	
ECA	Ultramar Ltd.	Part 1, Reference Plan 4R-23561	Ottawa ON	H3A 3L3
ECA	City of Ottawa	Lot 10, Concession 2	Ottawa ON	K1P 1J1
FST	ALVIN DELL WELDING LTD	MOODIE DR S NEPEAN K2H 7V2 ON CA MOODIE DR S NEPEAN K2H 7V2 ON CA	ON	
FSTH	ALVIN DELL WELDING LTD	MOODIE DR S	NEPEAN ON	
FSTH	ALVIN DELL WELDING LTD	MOODIE DR S	NEPEAN ON	
GEN	Kiewit Eurovia Vinci	Moodie Station, Moodie Dr	Ottawa ON	K2H 8V4
GEN	CITY OF OTTAWA	LOT 10, CONSESSION 2	OTTAWA ON	K1P 1J1
GEN	R.W. TOMLINSON LTD.	MOODIE DRIVE QUARRY, NEPEAN C/O 5597 POWER RD., RR#6	GLOUCESTER ON	K1G 3N4
GEN	SET CONSTRUCTION LIMITED	R.R. #7 MOODIE DRIVE	NEPEAN ON	K2H 7V2
GEN	SET CONSTRUCTION LIMITED 34-517	R.R. #7 MOODIE DRIVE	NEPEAN ON	K2H 7V2
LIMO	March Township March Township	RR #1 Part of Lot 10 Ottawa	ON	
LIMO	March	Lot 10 Concession 2 Ottawa	ON	
LIMO	The Corporation of the Township of West Carleton Torbolton Township	Lot 12. Concession 2 Ottawa	ON	
NCPL	City of Ottawa - Stonebridge Stormwater	Lot 11, Conc 2 Rideau Front	Ottawa ON	
PRT	ALVIN DELL WELDING LTD	MOODIE DR S	NEPEAN ON	K2H 9R4
PRT	BELL CANADA	MOODIE DR	BELLS CORNERS ON	
PTTW	Minto Communities Canada Inc.	Lot 12 and 13, Concession 2, Geographic Township: NEPEAN City of Ottawa, Ontario UTM Easting: 442170, UTM Northing: 5012363 NEPEAN	ON	
PTTW	R.W. Tomlinson Limited	Moodie Drive Quarry Ottawa Ontario CITY OF	ON	

		OTTAWA		
RST	ULTRAMAR LTÉE	OTTAWA	OTTAWA ON	
SCT	COMPUTING DEVICES CANADA LTD.	PO BOX 8508 STN T	ON	K1G 3M9
SPL	Section 21(1)(f)	Lacombe Waste Services	Ottawa ON	
SPL	NATURAL RESOURCES CANADA	TIMM RD. NEPEAN SITE TIMM RD	NEPEAN CITY ON	
SPL	s.21	Ottawa Site	Ottawa ON	NA
SPL	s.21	Ottawa Site	Ottawa ON	NA
SPL	s.21	Ottawa Site	Ottawa ON	NA
SPL	s.21	Ottawa Site	Ottawa ON	NA
SPL	s.21<UNOFFICIAL>		Ottawa ON	
SPL	s.21	Ottawa Site	Ottawa ON	NA
SPL	s.21<UNOFFICIAL>		Ottawa ON	
SPL		Moodie Drive	Ottawa ON	
SPL	SET CONSTRUCTION LTD.	RR #1 MOODIE DR. NEPEAN	NEPEAN CITY ON	
SPL		denied s. 21(1)	Ottawa ON	
WWIS		lot 12	ON	
WWIS		lot 10	ON	
WWIS		lot 12	ON	
WWIS		lot 10	ON	
WWIS		lot 10	ON	
WWIS		lot 12 con 2	ON	
WWIS		lot 10	ON	
WWIS		MOODIE DRIVE	OTTAWA ON	

WWIS

lot 11

ON

WWIS

lot 10

ON

# Unplottable Report

---

**Site:** Lot 10, Lot 11, Conc. 2, Stonebridge Subd. Ottawa ON **Database:** CA

**Certificate #:** 4838-4WDRDT  
**Application Year:** 01  
**Issue Date:** 5/4/01  
**Approval Type:** Municipal & Private sewage  
**Status:** Approved  
**Application Type:** New Certificate of Approval  
**Client Name:** Monarch Construction Limited  
**Client Address:** 3584 Jockvale Road  
**Client City:** Nepean  
**Client Postal Code:** K2C 3H2  
**Project Description:** Installation of storm and sanitary sewers to serve Stonebridge Phase 3  
**Contaminants:**  
**Emission Control:**

---

**Site:** MONARCH CONSTRUCTION LIMITED **Database:** CA  
LOT 11/C-2, JOCKVALE SWM FAC. NEPEAN CITY ON

**Certificate #:** 3-0223-99-  
**Application Year:** 99  
**Issue Date:** 4/23/1999  
**Approval Type:** Municipal sewage  
**Status:** Approved  
**Application Type:**  
**Client Name:**  
**Client Address:**  
**Client City:**  
**Client Postal Code:**  
**Project Description:**  
**Contaminants:**  
**Emission Control:**

---

**Site:** Lot 11 Concession 2 R.F. Nepean ON **Database:** CA

**Certificate #:** 6551-4FAN28  
**Application Year:** 00  
**Issue Date:** 1/11/00  
**Approval Type:** Municipal & Private sewage  
**Status:** Approved  
**Application Type:** New Certificate of Approval  
**Client Name:** Monarch Construction Limited  
**Client Address:** 3584 Jockvale Road  
**Client City:** NEPEAN  
**Client Postal Code:** K2C 3H2  
**Project Description:** Construction of a sanitary sewage pumping station in the Stonebridge residential and golf community in the City of Nepean. The station consists of a 2.43 metre diameter reinforced plastic (RFP) wet well with two 15kW submersible pumps. each pump will be capable of delivering about 389 l/s flow, discharging to a 2600 metre long 250mm diameter PVC forcemain. the forcemain empties into a regional trunk sewer which in turn discharges to a central treatment plant. the station has the capability and capacity to increase flows to about 70 l/s in the future if demand warrants. The station is designed to service residential development of about 62 hectares including about 830 units and a population of about 2400. The station will also include a 27.5 sq. m. control building of timber construction. The control building will house a 60kW diesel genset as back up power source. the genset will be capable of operating both pumps and the station simultaneously. The control building also includes the

necessary controls including distribution and monitoring communications which will be by radio frequency. the station is equipped with by-pass capabilities. there is no overflow. the wet well and sewer system has a storage capacity of about 5 hours under average flow at build up. A portable genset, if required, can be easily wired to the control panels.

**Contaminants:**  
**Emission Control:**

---

**Site:** Stonebridge Subdivision  
Part of Lot 10, Concession 2 Ottawa ON

**Database:**  
CA

**Certificate #:** 9685-522N2M  
**Application Year:** 01  
**Issue Date:** 9/5/01  
**Approval Type:** Municipal & Private sewage  
**Status:** Approved  
**Application Type:** New Certificate of Approval  
**Client Name:** Monarch Construction Limited  
**Client Address:** 3584 Jockvale Road  
**Client City:** Nepean  
**Client Postal Code:** K2C 3H2  
**Project Description:** Construction of storm and sanitary sewers on Golflinks Drive, Oakbar Crescent and Street 1.  
**Contaminants:**  
**Emission Control:**

---

**Site:** Stonebridge Subdivision  
Part of Lot 10, Concession 2, Street No. 2 Ottawa ON

**Database:**  
CA

**Certificate #:** 6346-4Z6P4V  
**Application Year:** 01  
**Issue Date:** 7/31/01  
**Approval Type:** Municipal & Private sewage  
**Status:** Approved  
**Application Type:** New Certificate of Approval  
**Client Name:** Monarch Construction Limited  
**Client Address:** 3584 Jockvale Road  
**Client City:** Nepean  
**Client Postal Code:** K2C 3H2  
**Project Description:** This application is for the construction of sanitary sewers including appurtenances on Street No. 2, from Golflinks Drive to approximately 430 meters south of Golflinks Drive.  
**Contaminants:**  
**Emission Control:**

---

**Site:** Lot 10 and 11, Concession 2 Ottawa ON

**Database:**  
CA

**Certificate #:** 2621-4WHPVP  
**Application Year:** 01  
**Issue Date:** 5/14/01  
**Approval Type:** Municipal & Private water  
**Status:** Approved  
**Application Type:** New Certificate of Approval  
**Client Name:** Monarch Construction Limited  
**Client Address:** 3584 Jockvale Road  
**Client City:** Nepean  
**Client Postal Code:** K2C 3H2  
**Project Description:** Watermain Construction  
**Contaminants:**  
**Emission Control:**

---

**Site:** Lot 10, Lot 11, Conc. 2, Stonebridge Subd. Ottawa ON

**Database:**  
CA

**Certificate #:** 2176-4WDR8J



**Application Year:** 01  
**Issue Date:** 5/4/01  
**Approval Type:** Municipal & Private water  
**Status:** Approved  
**Application Type:** New Certificate of Approval  
**Client Name:** Monarch Construction Limited  
**Client Address:** 3584 Jockvale Road  
**Client City:** Nepean  
**Client Postal Code:** K2C 3H2  
**Project Description:** Installation of a watermain re: Stonebridge Phase 3  
**Contaminants:**  
**Emission Control:**

---

**Site:** **Stonebridge Subdivision**  
**Part of Lot 10, Concession 2 Ottawa ON**

**Database:**  
**CA**

**Certificate #:** 6503-522MPV  
**Application Year:** 01  
**Issue Date:** 9/5/01  
**Approval Type:** Municipal & Private water  
**Status:** Approved  
**Application Type:** New Certificate of Approval  
**Client Name:** Monarch Construction Limited  
**Client Address:** 3584 Jockvale Road  
**Client City:** Nepean  
**Client Postal Code:** K2C 3H2  
**Project Description:** Construction of atermains on Golflinks Drive, Oakbriar Crescent and Street 1.  
**Contaminants:**  
**Emission Control:**

---

**Site:** **TERRACE INVESTMENTS LTD.**  
**MOODIE DR. MALLORN PAVILLION NEPEAN CITY ON**

**Database:**  
**CA**

**Certificate #:** 3-2345-88-  
**Application Year:** 88  
**Issue Date:** 12/20/1988  
**Approval Type:** Municipal sewage  
**Status:** Approved  
**Application Type:**  
**Client Name:**  
**Client Address:**  
**Client City:**  
**Client Postal Code:**  
**Project Description:**  
**Contaminants:**  
**Emission Control:**

---

**Site:** **City of Ottawa**  
**West of Moodie Dr from the South side of Timm Dr and Moodie Dr intersection to t Ottawa ON**

**Database:**  
**CA**

**Certificate #:** 1179-844NFX  
**Application Year:** 2010  
**Issue Date:** 4/7/2010  
**Approval Type:** Municipal and Private Sewage Works  
**Status:** Approved  
**Application Type:**  
**Client Name:**  
**Client Address:**  
**Client City:**  
**Client Postal Code:**  
**Project Description:**  
**Contaminants:**  
**Emission Control:**

---

**Site:** Alottawata Inc.  
Moodie Drive Ottawa ON

**Database:**  
CA

**Certificate #:** 9406-7GKKDQ  
**Application Year:** 2008  
**Issue Date:** 8/18/2008  
**Approval Type:** Municipal and Private Sewage Works  
**Status:** Approved  
**Application Type:**  
**Client Name:**  
**Client Address:**  
**Client City:**  
**Client Postal Code:**  
**Project Description:**  
**Contaminants:**  
**Emission Control:**

---

**Site:** Monarch Construction Limited  
Part of Lot 10, Concession 2 Ottawa ON

**Database:**  
CA

**Certificate #:** 3027-5EYJGF  
**Application Year:** 2002  
**Issue Date:** 10/18/2002  
**Approval Type:** Municipal and Private Sewage Works  
**Status:** Approved  
**Application Type:**  
**Client Name:**  
**Client Address:**  
**Client City:**  
**Client Postal Code:**  
**Project Description:**  
**Contaminants:**  
**Emission Control:**

---

**Site:** Monarch Corporation  
Lot 11, Conc. 2 (Rideau Front) Ottawa ON

**Database:**  
CA

**Certificate #:** 3682-8AKV3H  
**Application Year:** 2010  
**Issue Date:** 11/9/2010  
**Approval Type:** Municipal and Private Sewage Works  
**Status:** Approved  
**Application Type:**  
**Client Name:**  
**Client Address:**  
**Client City:**  
**Client Postal Code:**  
**Project Description:**  
**Contaminants:**  
**Emission Control:**

---

**Site:** General Dynamics Canada Ltd.  
Ottawa ON

**Database:**  
CA

**Certificate #:** 3099-7FRL4P  
**Application Year:** 2008  
**Issue Date:** 6/27/2008  
**Approval Type:** Industrial Sewage Works  
**Status:** Approved  
**Application Type:**  
**Client Name:**  
**Client Address:**

**Client City:**  
**Client Postal Code:**  
**Project Description:**  
**Contaminants:**  
**Emission Control:**

---

**Site:** **General Dynamics Canada Ltd.**  
**Ottawa ON**

**Database:**  
**CA**

**Certificate #:** 8224-6MQK2L  
**Application Year:** 2006  
**Issue Date:** 3/24/2006  
**Approval Type:** Air  
**Status:** Approved  
**Application Type:**  
**Client Name:**  
**Client Address:**  
**Client City:**  
**Client Postal Code:**  
**Project Description:**  
**Contaminants:**  
**Emission Control:**

---

**Site:** **Monarch Corporation**  
**Lot 10, Conc. 2 (Rideau Front) Ottawa ON**

**Database:**  
**CA**

**Certificate #:** 1960-8ANFWL  
**Application Year:** 2010  
**Issue Date:** 10/29/2010  
**Approval Type:** Municipal and Private Sewage Works  
**Status:** Approved  
**Application Type:**  
**Client Name:**  
**Client Address:**  
**Client City:**  
**Client Postal Code:**  
**Project Description:**  
**Contaminants:**  
**Emission Control:**

---

**Site:** **SUPERIOR PROPANE INCORPORATED**  
**UNIONVILLE ON**

**Database:**  
**CONV**

**File No:**  
**Crown Brief No:**  
**Court Location:**  
**Publication City:**  
**Publication Title:**  
**Act:**  
**Act(s):**  
**First Matter:**  
**Second Matter:**  
**Investigation 1:**  
**Investigation 2:**  
**Penalty Imposed:**  
**Description:** DISCHARGE OF PROPANE VAPOURS INTO NATURAL ENVIRON  
**Background:**  
**URL:**

**Location:**  
**Region:** EASTERN REGION  
**Ministry District:**

**Additional Details**

**Publication Date:**  
**Count:** 1

**Act:** EPA  
**Regulation:**  
**Section:** 14(1)  
**Act/Regulation/Section:** EPA- -14(1)  
**Date of Offence:**  
**Date of Conviction:**  
**Date Charged:** 12/13/93  
**Charge Disposition:**  
**Fine:** \$3,500  
**Synopsis:**

**Site:** Colautti Construction Ltd  
Ottawa ON

**Database:**  
CONV

**File No:** 108583

**Location:**

**Crown Brief No:**

**Region:**

**Court Location:**

**Ministry District:**

**Publication City:**

**Publication Title:**

**Act:**

**Act(s):**

**First Matter:**

**Second Matter:**

**Investigation 1:**

**Investigation 2:**

**Penalty Imposed:**

**Description:**

The City of Ottawa and its contractor were fined \$120,000 for failing to comply with a permit to take water and discharging sediment into Stillwater Creek, a tributary of the Ottawa River. 'Polluters should be aware that the ministry's Investigations and Enforcement Branch will vigorously pursue charges when our environmental laws are broken', said Environment Minister Jim Bradley. In 2010, the city awarded a contract for a water main installation along several streets in Ottawa to Colautti Construction Ltd. ' a local company that specializes in the construction of sewer and water lines. For dewatering required by construction, a permit to take water was issued to the City that required a number of conditions including turbidity testing. Following reports in August 2010 of possible impairments to Stillwater Creek as a result of drilling work, a ministry investigation found the company was responsible for a discharge of sediment into Stillwater Creek. Although there was no evidence of any actual impact to fish in Stillwater Creek as a result of the sediment discharge on that day, sediment discharges can adversely affect fish and benthic organisms. The City was also found to have not been conducting the required turbidity testing. The City of Ottawa and Colautti Construction Ltd. were fined a total of \$120,000 plus victim fine surcharges of \$30,000 and were given sixty days to pay the fines.

**Background:**

**URL:**

#### Additional Details

**Publication Date:**

**Count:**

**Act:**

**Regulation:**

**Section:**

**Act/Regulation/Section:**

**Date of Offence:**

**Date of Conviction:**

**Date Charged:**

May 31, 2013

**Charge Disposition:**

fine, victim fine surcharge

**Fine:**

\$120,000

**Synopsis:**

#### Additional Details

**Publication Date:**

**Count:**

**Act:**

Pesticides Act

**Regulation:**

**Section:**

**Act/Regulation/Section:**

Pesticides Act

**Date of Offence:**

**Date of Conviction:**

**Date Charged:** March 10, 2014  
**Charge Disposition:** fine, victim fine surcharge  
**Fine:** \$5,000  
**Synopsis:**

---

**Site:** **General Dynamics Canada Ltd.**  
**Lot:12 Conc:2, Former Geographic Township of Nepea Ottawa Ontario Ottawa ON**

**Database:**  
**EBR**

**EBR Registry No:** IA06E0274  
**Ministry Ref No:** 3331-6MHR78  
**Notice Type:** Instrument Decision  
**Notice Stage:**  
**Notice Date:** July 11, 2006  
**Proposal Date:** March 07, 2006  
**Year:** 2006  
**Decision Posted:**  
**Exception Posted:**  
**Section:**  
**Act 1:**  
**Act 2:**  
**Site Location Map:**

**Instrument Type:** (EPA s. 9) - Approval for discharge into the natural environment other than water (i.e. Air)  
**Off Instrument Name:**  
**Posted By:**  
**Company Name:** General Dynamics Canada Ltd.  
**Site Address:**  
**Location Other:**  
**Proponent Name:**  
**Proponent Address:** 3785 Richmond Road, Ottawa Ontario, K2H 5B7  
**Comment Period:**  
**URL:**

**Site Location Details:**

Lot:12 Conc:2, Former Geographic Township of Nepea Ottawa Ontario Ottawa

---

**Site:** **General Dynamics Canada Ltd.**  
**Lot:12 Conc:2, Former Geographic Township of Nepea Ottawa Ontario Ottawa ON**

**Database:**  
**EBR**

**EBR Registry No:** IA05E1973  
**Ministry Ref No:** 0617-6JSQCW  
**Notice Type:** Instrument Decision  
**Notice Stage:**  
**Notice Date:** March 28, 2006  
**Proposal Date:** December 22, 2005  
**Year:** 2005  
**Decision Posted:**  
**Exception Posted:**  
**Section:**  
**Act 1:**  
**Act 2:**  
**Site Location Map:**

**Instrument Type:** (EPA s. 9) - Approval for discharge into the natural environment other than water (i.e. Air)  
**Off Instrument Name:**  
**Posted By:**  
**Company Name:** General Dynamics Canada Ltd.  
**Site Address:**  
**Location Other:**  
**Proponent Name:**  
**Proponent Address:** 3785 Richmond Road, Ottawa Ontario, K2H 5B7  
**Comment Period:**  
**URL:**

**Site Location Details:**

Lot:12 Conc:2, Former Geographic Township of Nepea Ottawa Ontario Ottawa

---

**Site:** **Northern Telecom Canada Limited, Ottawa Carling Campus**  
**Carling Campus, City of Ottawa CITY OF OTTAWA ON**

**Database:**  
**EBR**

**EBR Registry No:** IA8E0946  
**Ministry Ref No:** 8411698  
**Notice Type:** Instrument Decision  
**Notice Stage:**  
**Notice Date:** September 18, 1998  
**Decision Posted:**  
**Exception Posted:**  
**Section:**  
**Act 1:**  
**Act 2:**

**Proposal Date:** July 02, 1998  
**Year:** 1998  
**Instrument Type:** (EPA s. 9) - Approval for discharge into the natural environment other than water (i.e. Air)  
**Off Instrument Name:**  
**Posted By:**  
**Company Name:** Northern Telecom Canada Limited, Ottawa Carling Campus  
**Site Address:**  
**Location Other:**  
**Proponent Name:**  
**Proponent Address:** P.O. Box 3511, Station 'C', Ottawa Ontario, K1Y 4H7  
**Comment Period:**  
**URL:**

**Site Location Map:**

**Site Location Details:**

Carling Campus, City of Ottawa CITY OF OTTAWA

**Site:** **Ultramar Ltd.**  
**Part 1, Reference Plan 4R-23561 Ottawa ON H3A 3L3**

**Database:**  
**ECA**

**Approval No:** 1928-8W2Q6W  
**Approval Date:** 2012-07-10  
**Status:** Approved  
**Record Type:** ECA  
**Link Source:** IDS  
**SWP Area Name:**  
**Approval Type:** ECA-INDUSTRIAL SEWAGE WORKS  
**Project Type:** INDUSTRIAL SEWAGE WORKS  
**Business Name:** Ultramar Ltd.  
**Address:** Part 1, Reference Plan 4R-23561  
**Full Address:**  
**Full PDF Link:** <https://www.accessenvironment.ene.gov.on.ca/instruments/2244-8RJQ9S-14.pdf>

**MOE District:**  
**City:**  
**Longitude:**  
**Latitude:**  
**Geometry X:**  
**Geometry Y:**

**Site:** **City of Ottawa**  
**Lot 10, Concession 2 Ottawa ON K1P 1J1**

**Database:**  
**ECA**

**Approval No:** 5280-96KNG8  
**Approval Date:** 2013-04-30  
**Status:** Approved  
**Record Type:** ECA  
**Link Source:** IDS  
**SWP Area Name:**  
**Approval Type:** ECA-MUNICIPAL AND PRIVATE SEWAGE WORKS  
**Project Type:** MUNICIPAL AND PRIVATE SEWAGE WORKS  
**Business Name:** City of Ottawa  
**Address:** Lot 10, Concession 2  
**Full Address:**  
**Full PDF Link:** <https://www.accessenvironment.ene.gov.on.ca/instruments/0810-8ZFJSZ-14.pdf>

**MOE District:**  
**City:**  
**Longitude:**  
**Latitude:**  
**Geometry X:**  
**Geometry Y:**

**Site:** **ALVIN DELL WELDING LTD**  
**MOODIE DR S NEPEAN K2H 7V2 ON CA MOODIE DR S NEPEAN K2H 7V2 ON CA ON**

**Database:**  
**FST**

**Instance No:** 10870197  
**Status:** Active  
**Cont Name:**  
**Instance Type:** FS Liquid Fuel Tank  
**Item:** FS LIQUID FUEL TANK  
**Item Description:** FS Liquid Fuel Tank  
**Tank Type:** Single Wall UST  
**Install Date:** 1/19/1990  
**Install Year:** 1986  
**Years in Service:** 21.2  
**Model:** NULL

**Manufacturer:** NULL  
**Serial No:** NULL  
**Ulc Standard:** NULL  
**Quantity:** 1  
**Unit of Measure:** EA  
**Fuel Type:** Gasoline  
**Fuel Type2:** NULL  
**Fuel Type3:** NULL  
**Piping Steel:**  
**Piping Galvanized:**  
**Tanks Single Wall St:**

**Description:**  
**Capacity:** 4546  
**Tank Material:** Steel  
**Corrosion Protect:** Impressed Current  
**Overfill Protect:**  
**Facility Type:** FS Liquid Fuel Tank  
**Parent Facility Type:** Fuels Safety Private Fuel Outlet - Self Serve  
**Facility Location:** MOODIE DR S NEPEAN K2H 7V2 ON CA  
**Device Installed Location:** MOODIE DR S NEPEAN K2H 7V2 ON CA

**Piping Underground:**  
**Num Underground:**  
**Panam Related:** NULL  
**Panam Venue:** NULL

**Fuel Storage Tank Details**

**Owner Account Name:** ALVIN DELL WELDING LTD

**Liquid Fuel Tank Details**

**Overfill Protection:** NULL  
**Owner Account Name:** ALVIN DELL WELDING LTD

---

**Site:** ALVIN DELL WELDING LTD  
MOODIE DR S NEPEAN ON **Database:**  
FSTH

**License Issue Date:** 6/4/1990  
**Tank Status:** Licensed  
**Tank Status As Of:** August 2007  
**Operation Type:** Private Fuel Outlet  
**Facility Type:** Gasoline Station - Self Serve

**--Details--**

**Status:** Active  
**Year of Installation:** 1986  
**Corrosion Protection:**  
**Capacity:** 4546  
**Tank Fuel Type:** Liquid Fuel Single Wall UST - Gasoline

---

**Site:** ALVIN DELL WELDING LTD  
MOODIE DR S NEPEAN ON **Database:**  
FSTH

**License Issue Date:** 6/4/1990  
**Tank Status:** Licensed  
**Tank Status As Of:** December 2008  
**Operation Type:** Private Fuel Outlet  
**Facility Type:** Gasoline Station - Self Serve

**--Details--**

**Status:** Active  
**Year of Installation:** 1986  
**Corrosion Protection:**  
**Capacity:** 4546  
**Tank Fuel Type:** Liquid Fuel Single Wall UST - Gasoline

---

**Site:** Kiewit Eurovia Vinci  
Moodie Station, Moodie Dr Ottawa ON K2H 8V4 **Database:**  
GEN

**Generator No:** ON7921167  
**Status:** Registered  
**Approval Years:** As of Apr 2021  
**Contam. Facility:**  
**MHSW Facility:**  
**SIC Code:**  
**SIC Description:**

**PO Box No:**  
**Country:** Canada  
**Choice of Contact:**  
**Co Admin:**  
**Phone No Admin:**



Detail(s)

**Waste Class:** 221 L  
**Waste Class Desc:** Light fuels

**Waste Class:** 146 L  
**Waste Class Desc:** Other specified inorganic sludges, slurries or solids

**Waste Class:** 150 L  
**Waste Class Desc:** Inert organic wastes

---

**Site:** CITY OF OTTAWA  
LOT 10, CONSESSION 2 OTTAWA ON K1P 1J1

**Database:**  
GEN

**Generator No:** ON3823377  
**Status:**  
**Approval Years:** 07,08  
**Contam. Facility:**  
**MHSW Facility:**  
**SIC Code:**  
**SIC Description:**

**PO Box No:**  
**Country:**  
**Choice of Contact:**  
**Co Admin:**  
**Phone No Admin:**

Detail(s)

**Waste Class:** 251  
**Waste Class Desc:** OIL SKIMMINGS & SLUDGES

---

**Site:** R.W. TOMLINSON LTD.  
MOODIE DRIVE QUARRY, NEPEAN C/O 5597 POWER RD., RR#6 GLOUCESTER ON K1G 3N4

**Database:**  
GEN

**Generator No:** ON0027601  
**Status:**  
**Approval Years:** 89,90  
**Contam. Facility:**  
**MHSW Facility:**  
**SIC Code:** 4589  
**SIC Description:** OTHER TRANS. IND.

**PO Box No:**  
**Country:**  
**Choice of Contact:**  
**Co Admin:**  
**Phone No Admin:**

Detail(s)

**Waste Class:** 252  
**Waste Class Desc:** WASTE OILS & LUBRICANTS

---

**Site:** SET CONSTRUCTION LIMITED  
R.R. #7 MOODIE DRIVE NEPEAN ON K2H 7V2

**Database:**  
GEN

**Generator No:** ON1123200  
**Status:**  
**Approval Years:** 88,89  
**Contam. Facility:**  
**MHSW Facility:**  
**SIC Code:** 0000  
**SIC Description:** \*\*\* NOT DEFINED \*\*\*

**PO Box No:**  
**Country:**  
**Choice of Contact:**  
**Co Admin:**  
**Phone No Admin:**

Detail(s)

**Waste Class:** 252  
**Waste Class Desc:** WASTE OILS & LUBRICANTS

---

**Site:** SET CONSTRUCTION LIMITED 34-517  
R.R. #7 MOODIE DRIVE NEPEAN ON K2H 7V2

**Database:**  
GEN

**Generator No:** ON1123200  
**PO Box No:**

Status:  
Approval Years: 92,93,94,95,96,97,98  
Contam. Facility:  
MHSW Facility:  
SIC Code: 4122  
SIC Description: WATERWORKS & SEWAGE

Country:  
Choice of Contact:  
Co Admin:  
Phone No Admin:

Detail(s)

Waste Class: 252  
Waste Class Desc: WASTE OILS & LUBRICANTS

Site: March Township March Township  
RR #1 Part of Lot 10 Ottawa ON

Database:  
[LIMO](#)

ECA/Instrument No: A460301  
Oper Status 2016: Closed  
C of A Issue Date:  
C of A Issued to:  
Lndfl Gas Mgmt (P):  
Lndfl Gas Mgmt (F):  
Lndfl Gas Mgmt (E):  
Lndfl Gas Mgmt Sys:  
Landfill Gas Mntr:  
Leachate Coll Sys:  
ERC Est Vol (m3):  
ERC Volume Unit:  
ERC Dt Last Det:  
Landfill Type:  
Source File Type:  
Fill Rate:  
Fill Rate Unit:  
Tot Fill Area (ha):  
Tot Site Area (ha):  
Footprint:  
Tot Apprv Cap (m3):  
Contam Atten Zone:  
Grndwtr Mntr:  
Surf Wtr Mntr:  
Air Emis Monitor:  
Approved Waste Type:  
Client Site Name:  
ERC Methodology:  
Site Name: March Township  
March Township

Natural Attenuation:  
Liners:  
Cover Material:  
Leachate Off-Site:  
Leachate On Site:  
Req Coll Lndfl Gas:  
Lndfl Gas Coll:  
Total Waste Rec:  
TWR Methodology:  
TWR Unit:  
Tot Apprv Cap Unit:  
Financial Assurance:  
Last Report Year:  
MOE Region:  
MOE District:  
Site County:  
Lot:  
Concession:  
Latitude:  
Longitude:  
Easting:  
Northing:  
UTM Zone:  
Data Source:

Site Location Details:  
Service Area:  
Page URL:

Site: March  
Lot 10 Concession 2 Ottawa ON

Database:  
[LIMO](#)

ECA/Instrument No: X9010  
Oper Status 2016: Historic  
C of A Issue Date:  
C of A Issued to:  
Lndfl Gas Mgmt (P):  
Lndfl Gas Mgmt (F):  
Lndfl Gas Mgmt (E):  
Lndfl Gas Mgmt Sys:  
Landfill Gas Mntr:  
Leachate Coll Sys:  
ERC Est Vol (m3):  
ERC Volume Unit:  
ERC Dt Last Det:  
Landfill Type:

Natural Attenuation:  
Liners:  
Cover Material:  
Leachate Off-Site:  
Leachate On Site:  
Req Coll Lndfl Gas:  
Lndfl Gas Coll:  
Total Waste Rec:  
TWR Methodology:  
TWR Unit:  
Tot Apprv Cap Unit:  
Financial Assurance:  
Last Report Year:  
MOE Region:

**Source File Type:** Historic and Closed Landfills  
**Fill Rate:**  
**Fill Rate Unit:**  
**Tot Fill Area (ha):**  
**Tot Site Area (ha):**  
**Footprint:**  
**Tot Apprv Cap (m3):**  
**Contam Atten Zone:**  
**Grndwtr Mntr:**  
**Surf Wtr Mntr:**  
**Air Emis Monitor:**  
**Approved Waste Type:**  
**Client Site Name:** March  
**ERC Methodology:**  
**Site Name:**  
**Site Location Details:** Lot 10 Concession 2  
Ottawa  
**Service Area:**  
**Page URL:**

**MOE District:**  
**Site County:**  
**Lot:**  
**Concession:**  
**Latitude:**  
**Longitude:**  
**Easting:**  
**Northing:**  
**UTM Zone:**  
**Data Source:**

---

**Site:** The Corporation of the Township of West Carleton Torbolton Township  
Lot 12. Concession 2 Ottawa ON

**Database:**  
[LIMO](#)

**ECA/Instrument No:** A461006  
**Oper Status 2016:** Closed  
**C of A Issue Date:**  
**C of A Issued to:**  
**Lndfl Gas Mgmt (P):**  
**Lndfl Gas Mgmt (F):**  
**Lndfl Gas Mgmt (E):**  
**Lndfl Gas Mgmt Sys:**  
**Landfill Gas Mntr:**  
**Leachate Coll Sys:**  
**ERC Est Vol (m3):**  
**ERC Volume Unit:**  
**ERC Dt Last Det:**  
**Landfill Type:**  
**Source File Type:**  
**Fill Rate:**  
**Fill Rate Unit:**  
**Tot Fill Area (ha):**  
**Tot Site Area (ha):**  
**Footprint:**  
**Tot Apprv Cap (m3):**  
**Contam Atten Zone:**  
**Grndwtr Mntr:**  
**Surf Wtr Mntr:**  
**Air Emis Monitor:**  
**Approved Waste Type:**  
**Client Site Name:**  
**ERC Methodology:**  
**Site Name:**  
**Site Location Details:**  
**Service Area:**  
**Page URL:**

**Natural Attenuation:**  
**Liners:**  
**Cover Material:**  
**Leachate Off-Site:**  
**Leachate On Site:**  
**Req Coll Lndfl Gas:**  
**Lndfl Gas Coll:**  
**Total Waste Rec:**  
**TWR Methodology:**  
**TWR Unit:**  
**Tot Aprv Cap Unit:**  
**Financial Assurance:**  
**Last Report Year:**  
**MOE Region:**  
**MOE District:**  
**Site County:**  
**Lot:**  
**Concession:**  
**Latitude:**  
**Longitude:**  
**Easting:**  
**Northing:**  
**UTM Zone:**  
**Data Source:**

The Corporation of the Township of West Carleton  
Torbolton Township

---

**Site:** City of Ottawa - Stonebridge Stormwater  
Lot 11, Conc 2 Rideau Front Ottawa ON

**Database:**  
[NCPL](#)

**Year:** 2008  
**Site Name:**  
**Facility Owner:**  
**Discharge Type:** Industrial Sewage  
**Sector:** Miscellaneous Industrial  
**District Area:** Ottawa

**Type of Concern:** CofA/Permit Non-Compliance  
**Contaminant:** ESCHERICHIA COLI  
**Status Report:**

**Details**

**Incident Date:** 5/15/2008  
**Exceedance Start Date:** 5/15/2008  
**Exceedance End Date:** 8/25/2008  
**Limit/Unit/Freq:** 100 per 100 mL  
**Quantity Min/Max:** 184/800  
**Facility Action:** Conducting Study  
**Ministry Action:** Other Abatement Action Taken

---

**Site:** ALVIN DELL WELDING LTD  
MOODIE DR S NEPEAN ON K2H 9R4

**Database:**  
[PRT](#)

**Location ID:** 9633  
**Type:** private  
**Expiry Date:**  
**Capacity (L):** 4546.00  
**Licence #:** 0001022038

---

**Site:** BELL CANADA  
MOODIE DR BELLS CORNERS ON

**Database:**  
[PRT](#)

**Location ID:** 19106  
**Type:** retail  
**Expiry Date:** 1993-01-31  
**Capacity (L):** 2000  
**Licence #:** 0076352152

---

**Site:** Minto Communities Canada Inc.  
Lot 12 and 13, Concession 2, Geographic Township: NEPEAN City of Ottawa, Ontario UTM Easting: 442170, UTM  
Northing: 5012363 NEPEAN ON

**Database:**  
[PTTW](#)

**EBR Registry No:** 013-2921  
**Ministry Ref No:** 3551-AY8R3T  
**Notice Type:** Instrument Decision  
**Notice Stage:**  
**Notice Date:** September 19, 2018  
**Proposal Date:** May 02, 2018  
**Year:** 2018  
**Instrument Type:** Permit to Take Water - OWRA s. 34  
**Off Instrument Name:**  
**Posted By:**  
**Company Name:** Minto Communities Canada Inc.(OWRA s. 34) - Permit to Take Water  
**Site Address:**  
**Location Other:**  
**Proponent Name:** Minto Communities Canada Inc.  
**Proponent Address:** 180 Kent Street  
Ottawa Ontario  
Canada K1P 0B6

**Decision Posted:**  
**Exception Posted:**  
**Section:**  
**Act 1:**  
**Act 2:**  
**Site Location Map:**

**Comment Period:**  
**URL:** <http://www.ebr.gov.on.ca/ERS-WEB-External/displaynoticecontent.do?noticeId=MTM1MjUx&statusId=MjA3Mzg1&language=en>

**Site Location Details:**

Lot 12 and 13, Concession 2, Geographic Township: NEPEAN

City of Ottawa, Ontario

UTM Easting: 442170, UTM Northing: 5012363  
NEPEAN

---

**Site:** R.W. Tomlinson Limited  
Moodie Drive Quarry Ottawa Ontario CITY OF OTTAWA ON

**Database:**  
PTTW

**EBR Registry No:** IA05E1834  
**Ministry Ref No:** 7167-6JMTPF  
**Notice Type:** Instrument Decision  
**Notice Stage:**  
**Notice Date:** February 15, 2006  
**Proposal Date:** December 01, 2005  
**Year:** 2005  
**Instrument Type:** (OWRA s. 34) - Permit to Take Water  
**Off Instrument Name:**  
**Posted By:**  
**Company Name:** R.W. Tomlinson Limited  
**Site Address:**  
**Location Other:**  
**Proponent Name:**  
**Proponent Address:** 5597 Power Road, RR #6, Ottawa Ontario, K1G 3N4  
**Comment Period:**  
**URL:**

**Decision Posted:**  
**Exception Posted:**  
**Section:**  
**Act 1:**  
**Act 2:**  
**Site Location Map:**

**Site Location Details:**

Moodie Drive Quarry Ottawa Ontario CITY OF OTTAWA

---

**Site:** ULTRAMAR LTÉE  
OTTAWA OTTAWA ON

**Database:**  
RST

**Headcode:** 924800  
**Headcode Desc:** Oils-Fuel  
**Phone:** 6137275200  
**List Name:**  
**Description:**

---

**Site:** COMPUTING DEVICES CANADA LTD.  
PO BOX 8508 STN T ON K1G 3M9

**Database:**  
SCT

**Established:** 1948  
**Plant Size (ft²):** 0  
**Employment:** 500

**--Details--**

**Description:** COMPUTER PERIPHERAL EQUIPMENT, N.E.C.  
**SIC/NAICS Code:** 3577

**Description:** RADIO & TELEVISION BROADCASTING EQUIPMENT  
**SIC/NAICS Code:** 3663

**Description:** COMMUNICATIONS EQUIPMENT, N.E.C.  
**SIC/NAICS Code:** 3669

**Description:** ELECTRONIC COMPONENTS, N.E.C.  
**SIC/NAICS Code:** 3679

**Description:** ELECTRICAL MACHINERY, EQUIPMENT, & SUPPLIES, N.E.C.  
**SIC/NAICS Code:** 3699

---

**Site:** Section 21(1)(f)

**Database:**  
SPL

Lacombe Waste Services Ottawa ON

**Ref No:** 5841-7M8S24  
**Site No:**  
**Incident Dt:**  
**Year:**  
**Incident Cause:**  
**Incident Event:**  
**Contaminant Code:** 21  
**Contaminant Name:** SULPHURIC ACID  
**Contaminant Limit 1:**  
**Contam Limit Freq 1:**  
**Contaminant UN No 1:**  
**Environment Impact:** Not Anticipated  
**Nature of Impact:**  
**Receiving Medium:**  
**Receiving Env:**  
**MOE Response:** No Field Response  
**Dt MOE Arvl on Scn:**  
**MOE Reported Dt:** 12/11/2008  
**Dt Document Closed:** 12/22/2008  
**Incident Reason:**  
**Site Name:** Lacombe Waste Services  
**Site County/District:**  
**Site Geo Ref Meth:**  
**Incident Summary:** Lacombe: spill 800 L Sulphuric acid in their yard, cln.  
**Contaminant Qty:** 800 L

**Discharger Report:**  
**Material Group:**  
**Health/Env Conseq:**  
**Client Type:**  
**Sector Type:** Waste Disposal Site  
**Agency Involved:**  
**Nearest Watercourse:**  
**Site Address:**  
**Site District Office:** Ottawa  
**Site Postal Code:**  
**Site Region:**  
**Site Municipality:** Ottawa  
**Site Lot:**  
**Site Conc:**  
**Northing:** NA  
**Easting:** NA  
**Site Geo Ref Accu:**  
**Site Map Datum:**  
**SAC Action Class:** Land Spills  
**Source Type:**

**Site:** NATURAL RESOURCES CANADA  
TIMM RD. NEPEAN SITE TIMM RD NEPEAN CITY ON

**Database:**  
SPL

**Ref No:** 136863  
**Site No:**  
**Incident Dt:** 2/5/1997  
**Year:**  
**Incident Cause:** UNKNOWN  
**Incident Event:**  
**Contaminant Code:**  
**Contaminant Name:**  
**Contaminant Limit 1:**  
**Contam Limit Freq 1:**  
**Contaminant UN No 1:**  
**Environment Impact:** POSSIBLE  
**Nature of Impact:** Soil contamination  
**Receiving Medium:** LAND  
**Receiving Env:**  
**MOE Response:**  
**Dt MOE Arvl on Scn:**  
**MOE Reported Dt:** 2/5/1997  
**Dt Document Closed:**  
**Incident Reason:** UNKNOWN  
**Site Name:**  
**Site County/District:**  
**Site Geo Ref Meth:**  
**Incident Summary:** NATURAL RESOURCES CANADA-200L OF DIESEL FUEL TO GROUND.  
**Contaminant Qty:**

**Discharger Report:**  
**Material Group:**  
**Health/Env Conseq:**  
**Client Type:**  
**Sector Type:**  
**Agency Involved:**  
**Nearest Watercourse:**  
**Site Address:**  
**Site District Office:**  
**Site Postal Code:**  
**Site Region:**  
**Site Municipality:** 20104  
**Site Lot:**  
**Site Conc:**  
**Northing:**  
**Easting:** EPS.  
**Site Geo Ref Accu:**  
**Site Map Datum:**  
**SAC Action Class:**  
**Source Type:**

**Site:** s.21  
Ottawa Site Ottawa ON NA

**Database:**  
SPL

**Ref No:** 2283-BD2PRY  
**Site No:** 5656-5MAPA2  
**Incident Dt:** 6/7/2019  
**Year:**  
**Incident Cause:**  
**Incident Event:**

**Discharger Report:**  
**Material Group:**  
**Health/Env Conseq:**  
**Client Type:** Individual  
**Sector Type:**  
**Agency Involved:**

**Contaminant Code:**  
**Contaminant Name:**  
**Contaminant Limit 1:**  
**Contam Limit Freq 1:**  
**Contaminant UN No 1:**  
**Environment Impact:**  
**Nature of Impact:**  
**Receiving Medium:**  
**Receiving Env:**  
**MOE Response:** Yes  
**Dt MOE Arvl on Scn:**  
**MOE Reported Dt:** 6/11/2019  
**Dt Document Closed:** 6/11/2019  
**Incident Reason:**  
**Site Name:** VEEU Ottawa  
**Site County/District:** NA  
**Site Geo Ref Meth:** NA  
**Incident Summary:** PON  
**Contaminant Qty:**

**Nearest Watercourse:**  
**Site Address:** Ottawa Site  
**Site District Office:** Ottawa  
**Site Postal Code:** NA  
**Site Region:** Eastern  
**Site Municipality:** Ottawa  
**Site Lot:**  
**Site Conc:** NA  
**Northing:** NA  
**Easting:** NA  
**Site Geo Ref Accu:** NA  
**Site Map Datum:** NA  
**SAC Action Class:**  
**Source Type:**

---

**Site:** s.21  
Ottawa Site Ottawa ON NA

**Database:**  
SPL

**Ref No:** 0117-BD2PQ4  
**Site No:** 5656-5MAPA2  
**Incident Dt:** 6/7/2019  
**Year:**  
**Incident Cause:**  
**Incident Event:**  
**Contaminant Code:**  
**Contaminant Name:**  
**Contaminant Limit 1:**  
**Contam Limit Freq 1:**  
**Contaminant UN No 1:**  
**Environment Impact:**  
**Nature of Impact:**  
**Receiving Medium:**  
**Receiving Env:**  
**MOE Response:** Yes  
**Dt MOE Arvl on Scn:**  
**MOE Reported Dt:** 6/11/2019  
**Dt Document Closed:** 6/11/2019  
**Incident Reason:**  
**Site Name:** VEEU Ottawa  
**Site County/District:** NA  
**Site Geo Ref Meth:** NA  
**Incident Summary:** PON  
**Contaminant Qty:**

**Discharger Report:**  
**Material Group:**  
**Health/Env Conseq:**  
**Client Type:** Individual  
**Sector Type:**  
**Agency Involved:**  
**Nearest Watercourse:**  
**Site Address:** Ottawa Site  
**Site District Office:** Ottawa  
**Site Postal Code:** NA  
**Site Region:** Eastern  
**Site Municipality:** Ottawa  
**Site Lot:**  
**Site Conc:** NA  
**Northing:** NA  
**Easting:** NA  
**Site Geo Ref Accu:** NA  
**Site Map Datum:** NA  
**SAC Action Class:**  
**Source Type:**

---

**Site:** s.21  
Ottawa Site Ottawa ON NA

**Database:**  
SPL

**Ref No:** 8722-BD2PL3  
**Site No:** 5656-5MAPA2  
**Incident Dt:** 6/7/2019  
**Year:**  
**Incident Cause:**  
**Incident Event:**  
**Contaminant Code:**  
**Contaminant Name:**  
**Contaminant Limit 1:**  
**Contam Limit Freq 1:**  
**Contaminant UN No 1:**  
**Environment Impact:**  
**Nature of Impact:**  
**Receiving Medium:**

**Discharger Report:**  
**Material Group:**  
**Health/Env Conseq:**  
**Client Type:** Individual  
**Sector Type:**  
**Agency Involved:**  
**Nearest Watercourse:**  
**Site Address:** Ottawa Site  
**Site District Office:** Ottawa  
**Site Postal Code:** NA  
**Site Region:** Eastern  
**Site Municipality:** Ottawa  
**Site Lot:**  
**Site Conc:** NA



**Receiving Env:**  
**MOE Response:** Yes  
**Dt MOE Arvl on Scn:**  
**MOE Reported Dt:** 6/11/2019  
**Dt Document Closed:** 6/11/2019  
**Incident Reason:**  
**Site Name:** VEEU Ottawa  
**Site County/District:** NA  
**Site Geo Ref Meth:** NA  
**Incident Summary:** PON  
**Contaminant Qty:**

**Northing:** NA  
**Easting:** NA  
**Site Geo Ref Accu:** NA  
**Site Map Datum:** NA  
**SAC Action Class:**  
**Source Type:**

---

**Site:** s.21  
Ottawa Site Ottawa ON NA

**Database:**  
SPL

**Ref No:** 7770-BD2PXF  
**Site No:** 5656-5MAPA2  
**Incident Dt:** 6/6/2019  
**Year:**  
**Incident Cause:**  
**Incident Event:**  
**Contaminant Code:**  
**Contaminant Name:**  
**Contaminant Limit 1:**  
**Contam Limit Freq 1:**  
**Contaminant UN No 1:**  
**Environment Impact:**  
**Nature of Impact:**  
**Receiving Medium:**  
**Receiving Env:**  
**MOE Response:** Yes  
**Dt MOE Arvl on Scn:**  
**MOE Reported Dt:** 6/11/2019  
**Dt Document Closed:** 6/11/2019  
**Incident Reason:**  
**Site Name:** VEEU Ottawa  
**Site County/District:** NA  
**Site Geo Ref Meth:** NA  
**Incident Summary:** PON  
**Contaminant Qty:**

**Discharger Report:**  
**Material Group:**  
**Health/Env Conseq:**  
**Client Type:** Individual  
**Sector Type:**  
**Agency Involved:**  
**Nearest Watercourse:**  
**Site Address:** Ottawa Site  
**Site District Office:** Ottawa  
**Site Postal Code:** NA  
**Site Region:** Eastern  
**Site Municipality:** Ottawa  
**Site Lot:**  
**Site Conc:** NA  
**Northing:** NA  
**Easting:** NA  
**Site Geo Ref Accu:** NA  
**Site Map Datum:** NA  
**SAC Action Class:**  
**Source Type:**

---

**Site:** s.21<UNOFFICIAL>  
Ottawa ON

**Database:**  
SPL

**Ref No:** 6853-BCWJ5N  
**Site No:** NA  
**Incident Dt:** 5/25/2019  
**Year:**  
**Incident Cause:**  
**Incident Event:**  
**Contaminant Code:** 25  
**Contaminant Name:** PESTICIDE N.O.S.  
**Contaminant Limit 1:**  
**Contam Limit Freq 1:**  
**Contaminant UN No 1:** n/a  
**Environment Impact:**  
**Nature of Impact:**  
**Receiving Medium:**  
**Receiving Env:**  
**MOE Response:** No  
**Dt MOE Arvl on Scn:**  
**MOE Reported Dt:** 6/7/2019  
**Dt Document Closed:**  
**Incident Reason:**  
**Site Name:**  
**Site County/District:**

**Discharger Report:**  
**Material Group:**  
**Health/Env Conseq:** 2 - Minor Environment  
**Client Type:** Individual  
**Sector Type:**  
**Agency Involved:**  
**Nearest Watercourse:**  
**Site Address:**  
**Site District Office:** Ottawa  
**Site Postal Code:**  
**Site Region:** Eastern  
**Site Municipality:** Ottawa  
**Site Lot:**  
**Site Conc:**  
**Northing:**  
**Easting:**  
**Site Geo Ref Accu:**  
**Site Map Datum:**  
**SAC Action Class:**  
**Source Type:**

508 Acceptance Place (impacted property) - Agricultural application across street<UNOFFICIAL>

Site Geo Ref Meth:  
Incident Summary: Agricultural Drift Complaint  
Contaminant Qty:

**Site:** s.21  
Ottawa Site Ottawa ON NA

**Database:**  
SPL

**Ref No:** 3362-BD2PMU  
**Site No:** 5656-5MAPA2  
**Incident Dt:** 6/7/2019  
**Year:**  
**Incident Cause:**  
**Incident Event:**  
**Contaminant Code:**  
**Contaminant Name:**  
**Contaminant Limit 1:**  
**Contam Limit Freq 1:**  
**Contaminant UN No 1:**  
**Environment Impact:**  
**Nature of Impact:**  
**Receiving Medium:**  
**Receiving Env:**  
**MOE Response:** Yes  
**Dt MOE Arvl on Scn:**  
**MOE Reported Dt:** 6/11/2019  
**Dt Document Closed:** 6/11/2019  
**Incident Reason:**  
**Site Name:** VEEU Ottawa  
**Site County/District:** NA  
**Site Geo Ref Meth:** NA  
**Incident Summary:** PON  
**Contaminant Qty:**

**Discharger Report:**  
**Material Group:**  
**Health/Env Conseq:**  
**Client Type:** Individual  
**Sector Type:**  
**Agency Involved:**  
**Nearest Watercourse:**  
**Site Address:** Ottawa Site  
**Site District Office:** Ottawa  
**Site Postal Code:** NA  
**Site Region:** Eastern  
**Site Municipality:** Ottawa  
**Site Lot:**  
**Site Conc:** NA  
**Northing:** NA  
**Easting:** NA  
**Site Geo Ref Accu:** NA  
**Site Map Datum:** NA  
**SAC Action Class:**  
**Source Type:**

**Site:** s.21<UNOFFICIAL>  
Ottawa ON

**Database:**  
SPL

**Ref No:** 3067-BCMQCEN  
**Site No:** NA  
**Incident Dt:** 5/29/2019  
**Year:**  
**Incident Cause:**  
**Incident Event:**  
**Contaminant Code:**  
**Contaminant Name:**  
**Contaminant Limit 1:**  
**Contam Limit Freq 1:**  
**Contaminant UN No 1:**  
**Environment Impact:**  
**Nature of Impact:**  
**Receiving Medium:**  
**Receiving Env:**  
**MOE Response:** Yes  
**Dt MOE Arvl on Scn:** 6/3/2019  
**MOE Reported Dt:** 5/29/2019  
**Dt Document Closed:**  
**Incident Reason:**  
**Site Name:** s.21 3155 Lafleur Road Sarsfield, Ontario<UNOFFICIAL>  
**Site County/District:**  
**Site Geo Ref Meth:**  
**Incident Summary:** Caller Report Liquid Manure Entering Hickenbottom  
**Contaminant Qty:**

**Discharger Report:**  
**Material Group:**  
**Health/Env Conseq:**  
**Client Type:**  
**Sector Type:**  
**Agency Involved:**  
**Nearest Watercourse:**  
**Site Address:**  
**Site District Office:** Ottawa  
**Site Postal Code:**  
**Site Region:** Eastern  
**Site Municipality:** Ottawa  
**Site Lot:**  
**Site Conc:**  
**Northing:**  
**Easting:**  
**Site Geo Ref Accu:**  
**Site Map Datum:**  
**SAC Action Class:**  
**Source Type:**

**Site:** Moodie Drive Ottawa ON

**Database:**  
SPL

**Ref No:** 1800-BDANWQ  
**Site No:** NA  
**Incident Dt:** 6/19/2019  
**Year:**  
**Incident Cause:**  
**Incident Event:**  
**Contaminant Code:**  
**Contaminant Name:**  
**Contaminant Limit 1:**  
**Contam Limit Freq 1:**  
**Contaminant UN No 1:**  
**Environment Impact:**  
**Nature of Impact:**  
**Receiving Medium:**  
**Receiving Env:**  
**MOE Response:** No  
**Dt MOE Arvl on Scn:**  
**MOE Reported Dt:** 6/19/2019  
**Dt Document Closed:**  
**Incident Reason:**  
**Site Name:** Moodie Drive<UNOFFICIAL>  
**Site County/District:**  
**Site Geo Ref Meth:**  
**Incident Summary:** Blasting Shook House  
**Contaminant Qty:**

**Discharger Report:**  
**Material Group:**  
**Health/Env Conseq:** 0 - No Impact  
**Client Type:**  
**Sector Type:**  
**Agency Involved:**  
**Nearest Watercourse:**  
**Site Address:** Moodie Drive  
**Site District Office:** Ottawa  
**Site Postal Code:**  
**Site Region:** Eastern  
**Site Municipality:** Ottawa  
**Site Lot:**  
**Site Conc:**  
**Northing:**  
**Easting:**  
**Site Geo Ref Accu:**  
**Site Map Datum:**  
**SAC Action Class:**  
**Source Type:**

---

**Site:** SET CONSTRUCTION LTD.  
RR #1 MOODIE DR. NEPEAN NEPEAN CITY ON

**Database:**  
SPL

**Ref No:** 16524  
**Site No:**  
**Incident Dt:** 3/30/1989  
**Year:**  
**Incident Cause:** UNKNOWN  
**Incident Event:**  
**Contaminant Code:**  
**Contaminant Name:**  
**Contaminant Limit 1:**  
**Contam Limit Freq 1:**  
**Contaminant UN No 1:**  
**Environment Impact:**  
**Nature of Impact:**  
**Receiving Medium:** LAND  
**Receiving Env:**  
**MOE Response:**  
**Dt MOE Arvl on Scn:**  
**MOE Reported Dt:** 3/30/1989  
**Dt Document Closed:**  
**Incident Reason:** UNKNOWN  
**Site Name:**  
**Site County/District:**  
**Site Geo Ref Meth:**  
**Incident Summary:** SET CONSTRUCTION- OIL SPILLED TO GROUND.  
**Contaminant Qty:**

**Discharger Report:**  
**Material Group:**  
**Health/Env Conseq:**  
**Client Type:**  
**Sector Type:**  
**Agency Involved:**  
**Nearest Watercourse:**  
**Site Address:**  
**Site District Office:**  
**Site Postal Code:**  
**Site Region:**  
**Site Municipality:** 20104  
**Site Lot:**  
**Site Conc:**  
**Northing:**  
**Easting:**  
**Site Geo Ref Accu:**  
**Site Map Datum:**  
**SAC Action Class:**  
**Source Type:**

---

**Site:** denied s. 21(1) Ottawa ON

**Database:**  
SPL

**Ref No:** 3017-6BEK8K  
**Site No:**  
**Incident Dt:** 4/13/2005  
**Year:**  
**Incident Cause:** Tank (Above Ground) Leak  
**Incident Event:**  
**Contaminant Code:**

**Discharger Report:** 0  
**Material Group:** Oil  
**Health/Env Conseq:**  
**Client Type:**  
**Sector Type:** Other  
**Agency Involved:**  
**Nearest Watercourse:**

**Contaminant Name:** FURNACE OIL  
**Contaminant Limit 1:**  
**Contam Limit Freq 1:**  
**Contaminant UN No 1:**  
**Environment Impact:** Not Anticipated  
**Nature of Impact:** Soil Contamination  
**Receiving Medium:** Land  
**Receiving Env:**  
**MOE Response:**  
**Dt MOE Arvl on Scn:**  
**MOE Reported Dt:** 4/13/2005  
**Dt Document Closed:**  
**Incident Reason:** Equipment Failure  
**Site Name:** denied s. 21(1)  
**Site County/District:**  
**Site Geo Ref Meth:**  
**Incident Summary:** TSSA: furnace oil to soil  
**Contaminant Qty:**

**Site Address:**  
**Site District Office:** Ottawa  
**Site Postal Code:**  
**Site Region:**  
**Site Municipality:** Ottawa  
**Site Lot:**  
**Site Conc:**  
**Northing:**  
**Easting:**  
**Site Geo Ref Accu:**  
**Site Map Datum:**  
**SAC Action Class:** M.C.B.S. - Fuel Safety; Spill to Land  
**Source Type:**

**Site:** lot 12 ON

**Database:**  
**WWIS**

**Well ID:** 1520054  
**Construction Date:**  
**Primary Water Use:** Domestic  
**Sec. Water Use:**  
**Final Well Status:** Water Supply  
**Water Type:**  
**Casing Material:**  
**Audit No:**  
**Tag:**  
**Construction Method:**  
**Elevation (m):**  
**Elevation Reliability:**  
**Depth to Bedrock:**  
**Well Depth:**  
**Overburden/Bedrock:**  
**Pump Rate:**  
**Static Water Level:**  
**Flowing (Y/N):**  
**Flow Rate:**  
**Clear/Cloudy:**

**Data Entry Status:**  
**Data Src:** 1  
**Date Received:** 10/2/1985  
**Selected Flag:** True  
**Abandonment Rec:**  
**Contractor:** 1505  
**Form Version:** 1  
**Owner:**  
**Street Name:**  
**County:** OTTAWA  
**Municipality:** NEPEAN TOWNSHIP  
**Site Info:**  
**Lot:** 012  
**Concession:**  
**Concession Name:**  
**Easting NAD83:**  
**Northing NAD83:**  
**Zone:**  
**UTM Reliability:**

**Bore Hole Information**

**Bore Hole ID:** 10041904  
**DP2BR:** 60.00  
**Spatial Status:**  
**Code OB:** r  
**Code OB Desc:** Bedrock  
**Open Hole:**  
**Cluster Kind:**  
**Date Completed:** 08-Jul-1985 00:00:00  
**Remarks:**  
**Elevrc Desc:**  
**Location Source Date:**  
**Improvement Location Source:**  
**Improvement Location Method:**  
**Source Revision Comment:**  
**Supplier Comment:**

**Elevation:**  
**Elevrc:**  
**Zone:** 18  
**East83:**  
**North83:**  
**Org CS:**  
**UTMRC:** 9  
**UTMRC Desc:** unknown UTM  
**Location Method:** na

**Overburden and Bedrock**  
**Materials Interval**

**Formation ID:** 931043594

**Layer:** 6  
**Color:** 2  
**General Color:** GREY  
**Mat1:** 15  
**Most Common Material:** LIMESTONE  
**Mat2:** 26  
**Mat2 Desc:** ROCK  
**Mat3:** 73  
**Mat3 Desc:** HARD  
**Formation Top Depth:** 68.0  
**Formation End Depth:** 75.0  
**Formation End Depth UOM:** ft

**Overburden and Bedrock**  
**Materials Interval**

**Formation ID:** 931043591  
**Layer:** 3  
**Color:** 6  
**General Color:** BROWN  
**Mat1:** 05  
**Most Common Material:** CLAY  
**Mat2:** 79  
**Mat2 Desc:** PACKED  
**Mat3:**  
**Mat3 Desc:**  
**Formation Top Depth:** 2.0  
**Formation End Depth:** 14.0  
**Formation End Depth UOM:** ft

**Overburden and Bedrock**  
**Materials Interval**

**Formation ID:** 931043593  
**Layer:** 5  
**Color:** 2  
**General Color:** GREY  
**Mat1:** 26  
**Most Common Material:** ROCK  
**Mat2:** 11  
**Mat2 Desc:** GRAVEL  
**Mat3:** 71  
**Mat3 Desc:** FRACTURED  
**Formation Top Depth:** 60.0  
**Formation End Depth:** 68.0  
**Formation End Depth UOM:** ft

**Overburden and Bedrock**  
**Materials Interval**

**Formation ID:** 931043589  
**Layer:** 1  
**Color:** 6  
**General Color:** BROWN  
**Mat1:** 01  
**Most Common Material:** FILL  
**Mat2:** 77  
**Mat2 Desc:** LOOSE  
**Mat3:** 79  
**Mat3 Desc:** PACKED  
**Formation Top Depth:** 0.0  
**Formation End Depth:** 1.0  
**Formation End Depth UOM:** ft

**Overburden and Bedrock**

**Materials Interval**

**Formation ID:** 931043590  
**Layer:** 2  
**Color:** 6  
**General Color:** BROWN  
**Mat1:** 06  
**Most Common Material:** SILT  
**Mat2:** 28  
**Mat2 Desc:** SAND  
**Mat3:** 79  
**Mat3 Desc:** PACKED  
**Formation Top Depth:** 1.0  
**Formation End Depth:** 2.0  
**Formation End Depth UOM:** ft

**Overburden and Bedrock**  
**Materials Interval**

**Formation ID:** 931043592  
**Layer:** 4  
**Color:** 2  
**General Color:** GREY  
**Mat1:** 05  
**Most Common Material:** CLAY  
**Mat2:** 13  
**Mat2 Desc:** BOULDERS  
**Mat3:** 60  
**Mat3 Desc:** CEMENTED  
**Formation Top Depth:** 14.0  
**Formation End Depth:** 60.0  
**Formation End Depth UOM:** ft

**Method of Construction & Well Use**

**Method Construction ID:** 961520054  
**Method Construction Code:** 4  
**Method Construction:** Rotary (Air)  
**Other Method Construction:**

**Pipe Information**

**Pipe ID:** 10590474  
**Casing No:** 1  
**Comment:**  
**Alt Name:**

**Construction Record - Casing**

**Casing ID:** 930073157  
**Layer:** 1  
**Material:** 1  
**Open Hole or Material:** STEEL  
**Depth From:**  
**Depth To:** 73  
**Casing Diameter:** 6  
**Casing Diameter UOM:** inch  
**Casing Depth UOM:** ft

**Results of Well Yield Testing**

**Pump Test ID:** 991520054  
**Pump Set At:**  
**Static Level:** 0.0

**Final Level After Pumping:** 30.0  
**Recommended Pump Depth:** 35.0  
**Pumping Rate:** 50.0  
**Flowing Rate:**  
**Recommended Pump Rate:** 50.0  
**Levels UOM:** ft  
**Rate UOM:** GPM  
**Water State After Test Code:** 1  
**Water State After Test:** CLEAR  
**Pumping Test Method:** 1  
**Pumping Duration HR:** 1  
**Pumping Duration MIN:** 0  
**Flowing:** No

**Draw Down & Recovery**

**Pump Test Detail ID:** 934110332  
**Test Type:**  
**Test Duration:** 15  
**Test Level:** 30.0  
**Test Level UOM:** ft

**Draw Down & Recovery**

**Pump Test Detail ID:** 934904434  
**Test Type:**  
**Test Duration:** 60  
**Test Level:** 30.0  
**Test Level UOM:** ft

**Draw Down & Recovery**

**Pump Test Detail ID:** 934655465  
**Test Type:**  
**Test Duration:** 45  
**Test Level:** 30.0  
**Test Level UOM:** ft

**Draw Down & Recovery**

**Pump Test Detail ID:** 934376714  
**Test Type:**  
**Test Duration:** 30  
**Test Level:** 30.0  
**Test Level UOM:** ft

**Water Details**

**Water ID:** 933477202  
**Layer:** 1  
**Kind Code:** 1  
**Kind:** FRESH  
**Water Found Depth:** 65.0  
**Water Found Depth UOM:** ft

**Site:** lot 10 ON

**Database:**  
WWIS

**Well ID:** 1524890  
**Construction Date:**  
**Primary Water Use:** Domestic  
**Sec. Water Use:**  
**Final Well Status:** Water Supply  
**Water Type:**

**Data Entry Status:**  
**Data Src:** 1  
**Date Received:** 9/17/1990  
**Selected Flag:** True  
**Abandonment Rec:**  
**Contractor:** 3644



**Casing Material:**  
**Audit No:** 56337  
**Tag:**  
**Construction Method:**  
**Elevation (m):**  
**Elevation Reliability:**  
**Depth to Bedrock:**  
**Well Depth:**  
**Overburden/Bedrock:**  
**Pump Rate:**  
**Static Water Level:**  
**Flowing (Y/N):**  
**Flow Rate:**  
**Clear/Cloudy:**

**Form Version:** 1  
**Owner:**  
**Street Name:**  
**County:** OTTAWA  
**Municipality:** NEPEAN TOWNSHIP  
**Site Info:**  
**Lot:** 010  
**Concession:**  
**Concession Name:**  
**Easting NAD83:**  
**Northing NAD83:**  
**Zone:**  
**UTM Reliability:**

**Bore Hole Information**

**Bore Hole ID:** 10046633  
**DP2BR:** 106.00  
**Spatial Status:**  
**Code OB:** r  
**Code OB Desc:** Bedrock  
**Open Hole:**  
**Cluster Kind:**  
**Date Completed:** 25-Apr-1990 00:00:00  
**Remarks:**  
**Elevrc Desc:**  
**Location Source Date:**  
**Improvement Location Source:**  
**Improvement Location Method:**  
**Source Revision Comment:**  
**Supplier Comment:**

**Elevation:**  
**Elevrc:**  
**Zone:** 18  
**East83:**  
**North83:**  
**Org CS:**  
**UTMRC:** 9  
**UTMRC Desc:** unknown UTM  
**Location Method:** na

**Overburden and Bedrock**  
**Materials Interval**

**Formation ID:** 931059404  
**Layer:** 1  
**Color:** 2  
**General Color:** GREY  
**Mat1:** 05  
**Most Common Material:** CLAY  
**Mat2:**  
**Mat2 Desc:**  
**Mat3:**  
**Mat3 Desc:**  
**Formation Top Depth:** 0.0  
**Formation End Depth:** 10.0  
**Formation End Depth UOM:** ft

**Overburden and Bedrock**  
**Materials Interval**

**Formation ID:** 931059406  
**Layer:** 3  
**Color:** 2  
**General Color:** GREY  
**Mat1:** 14  
**Most Common Material:** HARDPAN  
**Mat2:** 05  
**Mat2 Desc:** CLAY  
**Mat3:**  
**Mat3 Desc:**  
**Formation Top Depth:** 90.0  
**Formation End Depth:** 106.0  
**Formation End Depth UOM:** ft

**Overburden and Bedrock  
Materials Interval**

**Formation ID:** 931059405  
**Layer:** 2  
**Color:** 3  
**General Color:** BLUE  
**Mat1:** 05  
**Most Common Material:** CLAY  
**Mat2:**  
**Mat2 Desc:**  
**Mat3:**  
**Mat3 Desc:**  
**Formation Top Depth:** 10.0  
**Formation End Depth:** 90.0  
**Formation End Depth UOM:** ft

**Overburden and Bedrock  
Materials Interval**

**Formation ID:** 931059407  
**Layer:** 4  
**Color:** 2  
**General Color:** GREY  
**Mat1:** 26  
**Most Common Material:** ROCK  
**Mat2:** 71  
**Mat2 Desc:** FRACTURED  
**Mat3:**  
**Mat3 Desc:**  
**Formation Top Depth:** 106.0  
**Formation End Depth:** 108.0  
**Formation End Depth UOM:** ft

**Method of Construction & Well  
Use**

**Method Construction ID:** 961524890  
**Method Construction Code:** 5  
**Method Construction:** Air Percussion  
**Other Method Construction:**

**Pipe Information**

**Pipe ID:** 10595203  
**Casing No:** 1  
**Comment:**  
**Alt Name:**

**Construction Record - Casing**

**Casing ID:** 930081654  
**Layer:** 1  
**Material:** 1  
**Open Hole or Material:** STEEL  
**Depth From:**  
**Depth To:** 108  
**Casing Diameter:** 6  
**Casing Diameter UOM:** inch  
**Casing Depth UOM:** ft

**Results of Well Yield Testing**

**Pump Test ID:** 991524890  
**Pump Set At:**  
**Static Level:** 0.0  
**Final Level After Pumping:** 60.0  
**Recommended Pump Depth:** 60.0  
**Pumping Rate:** 20.0  
**Flowing Rate:**  
**Recommended Pump Rate:** 15.0  
**Levels UOM:** ft  
**Rate UOM:** GPM  
**Water State After Test Code:** 2  
**Water State After Test:** CLOUDY  
**Pumping Test Method:** 1  
**Pumping Duration HR:** 1  
**Pumping Duration MIN:** 0  
**Flowing:** No

**Draw Down & Recovery**

**Pump Test Detail ID:** 934110488  
**Test Type:**  
**Test Duration:** 15  
**Test Level:** 60.0  
**Test Level UOM:** ft

**Draw Down & Recovery**

**Pump Test Detail ID:** 934385896  
**Test Type:**  
**Test Duration:** 30  
**Test Level:** 60.0  
**Test Level UOM:** ft

**Draw Down & Recovery**

**Pump Test Detail ID:** 934903633  
**Test Type:**  
**Test Duration:** 60  
**Test Level:** 60.0  
**Test Level UOM:** ft

**Draw Down & Recovery**

**Pump Test Detail ID:** 934655256  
**Test Type:**  
**Test Duration:** 45  
**Test Level:** 60.0  
**Test Level UOM:** ft

**Water Details**

**Water ID:** 933483660  
**Layer:** 1  
**Kind Code:** 1  
**Kind:** FRESH  
**Water Found Depth:** 108.0  
**Water Found Depth UOM:** ft

---

**Site:** lot 12 ON

**Database:**  
WWIS

**Well ID:** 1523196  
**Construction Date:**  
**Primary Water Use:**

**Data Entry Status:**  
**Data Src:** 1  
**Date Received:** 1/9/1989

Sec. Water Use:  
Final Well Status:  
Water Type:  
Casing Material:  
Audit No: 39047  
Tag:  
Construction Method:  
Elevation (m):  
Elevation Reliability:  
Depth to Bedrock:  
Well Depth:  
Overburden/Bedrock:  
Pump Rate:  
Static Water Level:  
Flowing (Y/N):  
Flow Rate:  
Clear/Cloudy:

Selected Flag: True  
Abandonment Rec: 5222  
Contractor: 1  
Form Version: 1  
Owner:  
Street Name:  
County: OTTAWA  
Municipality: NEPEAN TOWNSHIP  
Site Info:  
Lot: 012  
Concession:  
Concession Name:  
Easting NAD83:  
Northing NAD83:  
Zone:  
UTM Reliability:

**Bore Hole Information**

Bore Hole ID: 10044999  
DP2BR: 8.00  
Spatial Status:  
Code OB: r  
Code OB Desc: Bedrock  
Open Hole:  
Cluster Kind:  
Date Completed: 15-Jul-1988 00:00:00  
Remarks:  
Elevrc Desc:  
Location Source Date:  
Improvement Location Source:  
Improvement Location Method:  
Source Revision Comment:  
Supplier Comment:

Elevation:  
Elevrc:  
Zone: 18  
East83:  
North83:  
Org CS:  
UTMRC: 9  
UTMRC Desc: unknown UTM  
Location Method: na

**Overburden and Bedrock  
Materials Interval**

Formation ID: 931053866  
Layer: 2  
Color: 2  
General Color: GREY  
Mat1: 15  
Most Common Material: LIMESTONE  
Mat2: 18  
Mat2 Desc: SANDSTONE  
Mat3: 73  
Mat3 Desc: HARD  
Formation Top Depth: 8.0  
Formation End Depth: 78.0  
Formation End Depth UOM: ft

**Overburden and Bedrock  
Materials Interval**

Formation ID: 931053865  
Layer: 1  
Color: 6  
General Color: BROWN  
Mat1: 05  
Most Common Material: CLAY  
Mat2: 01  
Mat2 Desc: FILL  
Mat3: 79  
Mat3 Desc: PACKED

**Formation Top Depth:** 0.0  
**Formation End Depth:** 8.0  
**Formation End Depth UOM:** ft

**Annular Space/Abandonment  
Sealing Record**

**Plug ID:** 933110155  
**Layer:** 1  
**Plug From:** 0  
**Plug To:** 21  
**Plug Depth UOM:** ft

**Method of Construction & Well  
Use**

**Method Construction ID:** 961523196  
**Method Construction Code:** 5  
**Method Construction:** Air Percussion  
**Other Method Construction:**

**Pipe Information**

**Pipe ID:** 10593569  
**Casing No:** 1  
**Comment:**  
**Alt Name:**

**Construction Record - Casing**

**Casing ID:** 930078707  
**Layer:** 2  
**Material:** 4  
**Open Hole or Material:** OPEN HOLE  
**Depth From:**  
**Depth To:** 78  
**Casing Diameter:** 6  
**Casing Diameter UOM:** inch  
**Casing Depth UOM:** ft

**Construction Record - Casing**

**Casing ID:** 930078706  
**Layer:** 1  
**Material:** 1  
**Open Hole or Material:** STEEL  
**Depth From:**  
**Depth To:** 22  
**Casing Diameter:** 6  
**Casing Diameter UOM:** inch  
**Casing Depth UOM:** ft

**Results of Well Yield Testing**

**Pump Test ID:** 991523196  
**Pump Set At:**  
**Static Level:** 8.0  
**Final Level After Pumping:** 50.0  
**Recommended Pump Depth:** 50.0  
**Pumping Rate:** 20.0  
**Flowing Rate:**  
**Recommended Pump Rate:** 20.0  
**Levels UOM:** ft  
**Rate UOM:** GPM

**Water State After Test Code:** 1  
**Water State After Test:** CLEAR  
**Pumping Test Method:** 1  
**Pumping Duration HR:** 2  
**Pumping Duration MIN:** 0  
**Flowing:** No

**Draw Down & Recovery**

**Pump Test Detail ID:** 934104365  
**Test Type:** Draw Down  
**Test Duration:** 15  
**Test Level:** 50.0  
**Test Level UOM:** ft

**Draw Down & Recovery**

**Pump Test Detail ID:** 934388597  
**Test Type:** Draw Down  
**Test Duration:** 30  
**Test Level:** 50.0  
**Test Level UOM:** ft

**Draw Down & Recovery**

**Pump Test Detail ID:** 934649580  
**Test Type:** Draw Down  
**Test Duration:** 45  
**Test Level:** 50.0  
**Test Level UOM:** ft

**Draw Down & Recovery**

**Pump Test Detail ID:** 934906781  
**Test Type:** Draw Down  
**Test Duration:** 60  
**Test Level:** 50.0  
**Test Level UOM:** ft

**Water Details**

**Water ID:** 933481372  
**Layer:** 2  
**Kind Code:** 1  
**Kind:** FRESH  
**Water Found Depth:** 56.0  
**Water Found Depth UOM:** ft

**Water Details**

**Water ID:** 933481373  
**Layer:** 3  
**Kind Code:** 1  
**Kind:** FRESH  
**Water Found Depth:** 72.0  
**Water Found Depth UOM:** ft

**Water Details**

**Water ID:** 933481371  
**Layer:** 1  
**Kind Code:** 1  
**Kind:** FRESH

Water Found Depth: 40.0  
Water Found Depth UOM: ft

**Site:**  
lot 10 ON

**Database:**  
WWIS

**Well ID:** 1521663  
**Construction Date:**  
**Primary Water Use:** Domestic  
**Sec. Water Use:**  
**Final Well Status:** Water Supply  
**Water Type:**  
**Casing Material:**  
**Audit No:** 08597  
**Tag:**  
**Construction Method:**  
**Elevation (m):**  
**Elevation Reliability:**  
**Depth to Bedrock:**  
**Well Depth:**  
**Overburden/Bedrock:**  
**Pump Rate:**  
**Static Water Level:**  
**Flowing (Y/N):**  
**Flow Rate:**  
**Clear/Cloudy:**

**Data Entry Status:**  
**Data Src:** 1  
**Date Received:** 8/14/1987  
**Selected Flag:** True  
**Abandonment Rec:**  
**Contractor:** 3644  
**Form Version:** 1  
**Owner:**  
**Street Name:**  
**County:** OTTAWA  
**Municipality:** NEPEAN TOWNSHIP  
**Site Info:**  
**Lot:** 010  
**Concession:**  
**Concession Name:**  
**Easting NAD83:**  
**Northing NAD83:**  
**Zone:**  
**UTM Reliability:**

**Bore Hole Information**

**Bore Hole ID:** 10043485  
**DP2BR:** 59.00  
**Spatial Status:**  
**Code OB:** r  
**Code OB Desc:** Bedrock  
**Open Hole:**  
**Cluster Kind:**  
**Date Completed:** 28-Jul-1987 00:00:00  
**Remarks:**  
**Elevrc Desc:**  
**Location Source Date:**  
**Improvement Location Source:**  
**Improvement Location Method:**  
**Source Revision Comment:**  
**Supplier Comment:**

**Elevation:**  
**Elevrc:**  
**Zone:** 18  
**East83:**  
**North83:**  
**Org CS:**  
**UTMRC:** 9  
**UTMRC Desc:** unknown UTM  
**Location Method:** na

**Overburden and Bedrock**  
**Materials Interval**

**Formation ID:** 931048778  
**Layer:** 3  
**Color:** 2  
**General Color:** GREY  
**Mat1:** 15  
**Most Common Material:** LIMESTONE  
**Mat2:**  
**Mat2 Desc:**  
**Mat3:**  
**Mat3 Desc:**  
**Formation Top Depth:** 59.0  
**Formation End Depth:** 150.0  
**Formation End Depth UOM:** ft

**Overburden and Bedrock**  
**Materials Interval**

**Formation ID:** 931048777



Layer: 2  
Color: 2  
General Color: GREY  
Mat1: 14  
Most Common Material: HARDPAN  
Mat2: 12  
Mat2 Desc: STONES  
Mat3:  
Mat3 Desc:  
Formation Top Depth: 45.0  
Formation End Depth: 59.0  
Formation End Depth UOM: ft

**Overburden and Bedrock  
Materials Interval**

Formation ID: 931048779  
Layer: 4  
Color: 1  
General Color: WHITE  
Mat1: 18  
Most Common Material: SANDSTONE  
Mat2:  
Mat2 Desc:  
Mat3:  
Mat3 Desc:  
Formation Top Depth: 150.0  
Formation End Depth: 225.0  
Formation End Depth UOM: ft

**Overburden and Bedrock  
Materials Interval**

Formation ID: 931048776  
Layer: 1  
Color: 2  
General Color: GREY  
Mat1: 05  
Most Common Material: CLAY  
Mat2:  
Mat2 Desc:  
Mat3:  
Mat3 Desc:  
Formation Top Depth: 0.0  
Formation End Depth: 45.0  
Formation End Depth UOM: ft

**Method of Construction & Well  
Use**

Method Construction ID: 961521663  
Method Construction Code: 5  
Method Construction: Air Percussion  
Other Method Construction:

**Pipe Information**

Pipe ID: 10592055  
Casing No: 1  
Comment:  
Alt Name:

**Construction Record - Casing**

Casing ID: 930075978

**Layer:** 1  
**Material:** 1  
**Open Hole or Material:** STEEL  
**Depth From:**  
**Depth To:** 62  
**Casing Diameter:** 6  
**Casing Diameter UOM:** inch  
**Casing Depth UOM:** ft

**Construction Record - Casing**

**Casing ID:** 930075979  
**Layer:** 2  
**Material:** 4  
**Open Hole or Material:** OPEN HOLE  
**Depth From:**  
**Depth To:** 225  
**Casing Diameter:** 6  
**Casing Diameter UOM:** inch  
**Casing Depth UOM:** ft

**Results of Well Yield Testing**

**Pump Test ID:** 991521663  
**Pump Set At:**  
**Static Level:** 50.0  
**Final Level After Pumping:** 220.0  
**Recommended Pump Depth:** 220.0  
**Pumping Rate:** 3.0  
**Flowing Rate:**  
**Recommended Pump Rate:** 5.0  
**Levels UOM:** ft  
**Rate UOM:** GPM  
**Water State After Test Code:** 2  
**Water State After Test:** CLOUDY  
**Pumping Test Method:** 1  
**Pumping Duration HR:** 1  
**Pumping Duration MIN:** 0  
**Flowing:** No

**Draw Down & Recovery**

**Pump Test Detail ID:** 934910031  
**Test Type:**  
**Test Duration:** 60  
**Test Level:** 220.0  
**Test Level UOM:** ft

**Draw Down & Recovery**

**Pump Test Detail ID:** 934652800  
**Test Type:**  
**Test Duration:** 45  
**Test Level:** 220.0  
**Test Level UOM:** ft

**Draw Down & Recovery**

**Pump Test Detail ID:** 934107556  
**Test Type:**  
**Test Duration:** 15  
**Test Level:** 220.0  
**Test Level UOM:** ft

**Draw Down & Recovery**

**Pump Test Detail ID:** 934391799  
**Test Type:**  
**Test Duration:** 30  
**Test Level:** 220.0  
**Test Level UOM:** ft

**Water Details**

**Water ID:** 933479327  
**Layer:** 1  
**Kind Code:** 1  
**Kind:** FRESH  
**Water Found Depth:** 215.0  
**Water Found Depth UOM:** ft

**Site:**

lot 10 ON

**Database:**  
**WWIS**

**Well ID:** 1521190  
**Construction Date:**  
**Primary Water Use:** Domestic  
**Sec. Water Use:**  
**Final Well Status:** Water Supply  
**Water Type:**  
**Casing Material:**  
**Audit No:** 02155  
**Tag:**  
**Construction Method:**  
**Elevation (m):**  
**Elevation Reliability:**  
**Depth to Bedrock:**  
**Well Depth:**  
**Overburden/Bedrock:**  
**Pump Rate:**  
**Static Water Level:**  
**Flowing (Y/N):**  
**Flow Rate:**  
**Clear/Cloudy:**

**Data Entry Status:**  
**Data Src:** 1  
**Date Received:** 2/10/1987  
**Selected Flag:** True  
**Abandonment Rec:**  
**Contractor:** 3644  
**Form Version:** 1  
**Owner:**  
**Street Name:**  
**County:** OTTAWA  
**Municipality:** NEPEAN TOWNSHIP  
**Site Info:**  
**Lot:** 010  
**Concession:**  
**Concession Name:**  
**Easting NAD83:**  
**Northing NAD83:**  
**Zone:**  
**UTM Reliability:**

**Bore Hole Information**

**Bore Hole ID:** 10043026  
**DP2BR:**  
**Spatial Status:**  
**Code OB:** o  
**Code OB Desc:** Overburden  
**Open Hole:**  
**Cluster Kind:**  
**Date Completed:** 28-Nov-1986 00:00:00  
**Remarks:**  
**Elevrc Desc:**  
**Location Source Date:**  
**Improvement Location Source:**  
**Improvement Location Method:**  
**Source Revision Comment:**  
**Supplier Comment:**

**Elevation:**  
**Elevrc:**  
**Zone:** 18  
**East83:**  
**North83:**  
**Org CS:**  
**UTMRC:** 9  
**UTMRC Desc:** unknown UTM  
**Location Method:** na

**Overburden and Bedrock**

**Materials Interval**

**Formation ID:** 931047133  
**Layer:** 1  
**Color:** 2  
**General Color:** GREY

**Mat1:** 05  
**Most Common Material:** CLAY  
**Mat2:**  
**Mat2 Desc:**  
**Mat3:**  
**Mat3 Desc:**  
**Formation Top Depth:** 0.0  
**Formation End Depth:** 54.0  
**Formation End Depth UOM:** ft

**Overburden and Bedrock  
Materials Interval**

**Formation ID:** 931047134  
**Layer:** 2  
**Color:** 2  
**General Color:** GREY  
**Mat1:** 14  
**Most Common Material:** HARDPAN  
**Mat2:** 11  
**Mat2 Desc:** GRAVEL  
**Mat3:**  
**Mat3 Desc:**  
**Formation Top Depth:** 54.0  
**Formation End Depth:** 80.0  
**Formation End Depth UOM:** ft

**Method of Construction & Well  
Use**

**Method Construction ID:** 961521190  
**Method Construction Code:** 5  
**Method Construction:** Air Percussion  
**Other Method Construction:**

**Pipe Information**

**Pipe ID:** 10591596  
**Casing No:** 1  
**Comment:**  
**Alt Name:**

**Construction Record - Casing**

**Casing ID:** 930075107  
**Layer:** 1  
**Material:** 1  
**Open Hole or Material:** STEEL  
**Depth From:**  
**Depth To:** 80  
**Casing Diameter:** 6  
**Casing Diameter UOM:** inch  
**Casing Depth UOM:** ft

**Results of Well Yield Testing**

**Pump Test ID:** 991521190  
**Pump Set At:**  
**Static Level:** 2.0  
**Final Level After Pumping:** 30.0  
**Recommended Pump Depth:** 30.0  
**Pumping Rate:** 20.0  
**Flowing Rate:**  
**Recommended Pump Rate:** 8.0  
**Levels UOM:** ft

Rate UOM: GPM  
Water State After Test Code: 2  
Water State After Test: CLOUDY  
Pumping Test Method: 1  
Pumping Duration HR: 1  
Pumping Duration MIN: 0  
Flowing: No

Draw Down & Recovery

Pump Test Detail ID: 934651136  
Test Type:  
Test Duration: 45  
Test Level: 30.0  
Test Level UOM: ft

Draw Down & Recovery

Pump Test Detail ID: 934105889  
Test Type:  
Test Duration: 15  
Test Level: 30.0  
Test Level UOM: ft

Draw Down & Recovery

Pump Test Detail ID: 934908365  
Test Type:  
Test Duration: 60  
Test Level: 30.0  
Test Level UOM: ft

Draw Down & Recovery

Pump Test Detail ID: 934389008  
Test Type:  
Test Duration: 30  
Test Level: 30.0  
Test Level UOM: ft

Water Details

Water ID: 933478678  
Layer: 1  
Kind Code: 1  
Kind: FRESH  
Water Found Depth: 80.0  
Water Found Depth UOM: ft

Site: lot 12 con 2 ON

Database:  
[WWIS](#)

Well ID: 1531208  
Construction Date:  
Primary Water Use: Domestic  
Sec. Water Use:  
Final Well Status: Water Supply  
Water Type:  
Casing Material:  
Audit No: 208601  
Tag:  
Construction Method:  
Elevation (m):  
Elevation Reliability:

Data Entry Status:  
Data Src: 1  
Date Received: 7/17/2000  
Selected Flag: True  
Abandonment Rec:  
Contractor: 1558  
Form Version: 1  
Owner:  
Street Name:  
County: OTTAWA  
Municipality: NEPEAN TOWNSHIP  
Site Info:

**Depth to Bedrock:**  
**Well Depth:**  
**Overburden/Bedrock:**  
**Pump Rate:**  
**Static Water Level:**  
**Flowing (Y/N):**  
**Flow Rate:**  
**Clear/Cloudy:**

**Lot:** 012  
**Concession:** 02  
**Concession Name:** CON  
**Easting NAD83:**  
**Northing NAD83:**  
**Zone:**  
**UTM Reliability:**

**Bore Hole Information**

**Bore Hole ID:** 10052742  
**DP2BR:**  
**Spatial Status:**  
**Code OB:** p  
**Code OB Desc:** Unknown type above a bedrock layer  
**Open Hole:**  
**Cluster Kind:**  
**Date Completed:** 08-Jun-2000 00:00:00  
**Remarks:**  
**Elevrc Desc:**  
**Location Source Date:**  
**Improvement Location Source:**  
**Improvement Location Method:**  
**Source Revision Comment:**  
**Supplier Comment:**

**Elevation:**  
**Elevrc:**  
**Zone:** 18  
**East83:**  
**North83:**  
**Org CS:**  
**UTMRC:** 9  
**UTMRC Desc:** unknown UTM  
**Location Method:** na

**Overburden and Bedrock**

**Materials Interval**

**Formation ID:** 931077833  
**Layer:** 1  
**Color:**  
**General Color:**  
**Mat1:** 00  
**Most Common Material:** UNKNOWN TYPE  
**Mat2:**  
**Mat2 Desc:**  
**Mat3:**  
**Mat3 Desc:**  
**Formation Top Depth:** 0.0  
**Formation End Depth:** 60.0  
**Formation End Depth UOM:** ft

**Overburden and Bedrock**

**Materials Interval**

**Formation ID:** 931077834  
**Layer:** 2  
**Color:** 2  
**General Color:** GREY  
**Mat1:** 15  
**Most Common Material:** LIMESTONE  
**Mat2:**  
**Mat2 Desc:**  
**Mat3:**  
**Mat3 Desc:**  
**Formation Top Depth:** 60.0  
**Formation End Depth:** 130.0  
**Formation End Depth UOM:** ft

**Method of Construction & Well**

**Use**

**Method Construction ID:** 961531208

**Method Construction Code:** 4  
**Method Construction:** Rotary (Air)  
**Other Method Construction:**

**Pipe Information**

**Pipe ID:** 10601312  
**Casing No:** 1  
**Comment:**  
**Alt Name:**

**Construction Record - Casing**

**Casing ID:** 930092211  
**Layer:** 1  
**Material:** 4  
**Open Hole or Material:** OPEN HOLE  
**Depth From:**  
**Depth To:**  
**Casing Diameter:** 6  
**Casing Diameter UOM:** inch  
**Casing Depth UOM:** ft

**Results of Well Yield Testing**

**Pump Test ID:** 991531208  
**Pump Set At:**  
**Static Level:** 20.0  
**Final Level After Pumping:** 60.0  
**Recommended Pump Depth:** 100.0  
**Pumping Rate:** 10.0  
**Flowing Rate:**  
**Recommended Pump Rate:** 5.0  
**Levels UOM:** ft  
**Rate UOM:** GPM  
**Water State After Test Code:** 2  
**Water State After Test:** CLOUDY  
**Pumping Test Method:** 1  
**Pumping Duration HR:** 1  
**Pumping Duration MIN:**  
**Flowing:** No

**Draw Down & Recovery**

**Pump Test Detail ID:** 934665307  
**Test Type:** Draw Down  
**Test Duration:** 45  
**Test Level:** 110.0  
**Test Level UOM:** ft

**Draw Down & Recovery**

**Pump Test Detail ID:** 934913852  
**Test Type:** Draw Down  
**Test Duration:** 60  
**Test Level:** 60.0  
**Test Level UOM:** ft

**Draw Down & Recovery**

**Pump Test Detail ID:** 934396581  
**Test Type:** Draw Down  
**Test Duration:** 30  
**Test Level:** 125.0



Test Level UOM: ft

**Draw Down & Recovery**

Pump Test Detail ID: 934121170  
Test Type: Draw Down  
Test Duration: 15  
Test Level: 125.0  
Test Level UOM: ft

**Water Details**

Water ID: 933491572  
Layer: 1  
Kind Code: 5  
Kind: Not stated  
Water Found Depth: 121.0  
Water Found Depth UOM: ft

**Site:**  
lot 10 ON

**Database:**  
[WWIS](#)

Well ID: 1518764  
Construction Date:  
Primary Water Use: Domestic  
Sec. Water Use:  
Final Well Status: Water Supply  
Water Type:  
Casing Material:  
Audit No:  
Tag:  
Construction Method:  
Elevation (m):  
Elevation Reliability:  
Depth to Bedrock:  
Well Depth:  
Overburden/Bedrock:  
Pump Rate:  
Static Water Level:  
Flowing (Y/N):  
Flow Rate:  
Clear/Cloudy:

Data Entry Status:  
Data Src: 1  
Date Received: 1/10/1984  
Selected Flag: True  
Abandonment Rec:  
Contractor: 3644  
Form Version: 1  
Owner:  
Street Name:  
County: OTTAWA  
Municipality: NEPEAN TOWNSHIP  
Site Info:  
Lot: 010  
Concession:  
Concession Name: CON  
Easting NAD83:  
Northing NAD83:  
Zone:  
UTM Reliability:

**Bore Hole Information**

Bore Hole ID: 10040634  
DP2BR: 88.00  
Spatial Status:  
Code OB: r  
Code OB Desc: Bedrock  
Open Hole:  
Cluster Kind:  
Date Completed: 25-Nov-1983 00:00:00  
Remarks:  
Elevrc Desc:  
Location Source Date:  
Improvement Location Source:  
Improvement Location Method:  
Source Revision Comment:  
Supplier Comment:

Elevation:  
Elevrc:  
Zone: 18  
East83:  
North83:  
Org CS:  
UTMRC: 9  
UTMRC Desc: unknown UTM  
Location Method: na

**Overburden and Bedrock  
Materials Interval**

Formation ID: 931039482

Layer: 1  
Color: 2  
General Color: GREY  
Mat1: 05  
Most Common Material: CLAY  
Mat2:  
Mat2 Desc:  
Mat3:  
Mat3 Desc:  
Formation Top Depth: 0.0  
Formation End Depth: 44.0  
Formation End Depth UOM: ft

**Overburden and Bedrock  
Materials Interval**

Formation ID: 931039483  
Layer: 2  
Color: 2  
General Color: GREY  
Mat1: 14  
Most Common Material: HARDPAN  
Mat2: 11  
Mat2 Desc: GRAVEL  
Mat3:  
Mat3 Desc:  
Formation Top Depth: 44.0  
Formation End Depth: 88.0  
Formation End Depth UOM: ft

**Overburden and Bedrock  
Materials Interval**

Formation ID: 931039484  
Layer: 3  
Color: 2  
General Color: GREY  
Mat1: 15  
Most Common Material: LIMESTONE  
Mat2: 82  
Mat2 Desc: SHALY  
Mat3:  
Mat3 Desc:  
Formation Top Depth: 88.0  
Formation End Depth: 105.0  
Formation End Depth UOM: ft

**Method of Construction & Well  
Use**

Method Construction ID: 961518764  
Method Construction Code: 5  
Method Construction: Air Percussion  
Other Method Construction:

**Pipe Information**

Pipe ID: 10589204  
Casing No: 1  
Comment:  
Alt Name:

**Construction Record - Casing**

Casing ID: 930070942

**Layer:** 1  
**Material:** 1  
**Open Hole or Material:** STEEL  
**Depth From:**  
**Depth To:** 90  
**Casing Diameter:** 6  
**Casing Diameter UOM:** inch  
**Casing Depth UOM:** ft

**Construction Record - Casing**

**Casing ID:** 930070943  
**Layer:** 2  
**Material:** 4  
**Open Hole or Material:** OPEN HOLE  
**Depth From:**  
**Depth To:** 105  
**Casing Diameter:** 6  
**Casing Diameter UOM:** inch  
**Casing Depth UOM:** ft

**Results of Well Yield Testing**

**Pump Test ID:** 991518764  
**Pump Set At:**  
**Static Level:** 0.0  
**Final Level After Pumping:** 20.0  
**Recommended Pump Depth:** 20.0  
**Pumping Rate:** 20.0  
**Flowing Rate:**  
**Recommended Pump Rate:** 10.0  
**Levels UOM:** ft  
**Rate UOM:** GPM  
**Water State After Test Code:** 2  
**Water State After Test:** CLOUDY  
**Pumping Test Method:** 1  
**Pumping Duration HR:** 1  
**Pumping Duration MIN:** 0  
**Flowing:** No

**Draw Down & Recovery**

**Pump Test Detail ID:** 934650481  
**Test Type:**  
**Test Duration:** 45  
**Test Level:** 20.0  
**Test Level UOM:** ft

**Draw Down & Recovery**

**Pump Test Detail ID:** 934103240  
**Test Type:**  
**Test Duration:** 15  
**Test Level:** 20.0  
**Test Level UOM:** ft

**Draw Down & Recovery**

**Pump Test Detail ID:** 934900018  
**Test Type:**  
**Test Duration:** 60  
**Test Level:** 20.0  
**Test Level UOM:** ft

**Draw Down & Recovery**

**Pump Test Detail ID:** 934380498  
**Test Type:**  
**Test Duration:** 30  
**Test Level:** 20.0  
**Test Level UOM:** ft

**Water Details**

**Water ID:** 933475561  
**Layer:** 1  
**Kind Code:** 1  
**Kind:** FRESH  
**Water Found Depth:** 100.0  
**Water Found Depth UOM:** ft

**Site:** MOODIE DRIVE OTTAWA ON **Database:**  
WWIS

<b>Well ID:</b>	1536346	<b>Data Entry Status:</b>	
<b>Construction Date:</b>		<b>Data Src:</b>	
<b>Primary Water Use:</b>		<b>Date Received:</b>	5/9/2006
<b>Sec. Water Use:</b>		<b>Selected Flag:</b>	True
<b>Final Well Status:</b>		<b>Abandonment Rec:</b>	
<b>Water Type:</b>		<b>Contractor:</b>	6894
<b>Casing Material:</b>		<b>Form Version:</b>	3
<b>Audit No:</b>	Z33673	<b>Owner:</b>	
<b>Tag:</b>		<b>Street Name:</b>	MOODIE DRIVE
<b>Construction Method:</b>		<b>County:</b>	RUSSELL
<b>Elevation (m):</b>		<b>Municipality:</b>	RUSSELL TOWNSHIP
<b>Elevation Reliability:</b>		<b>Site Info:</b>	
<b>Depth to Bedrock:</b>		<b>Lot:</b>	
<b>Well Depth:</b>		<b>Concession:</b>	
<b>Overburden/Bedrock:</b>		<b>Concession Name:</b>	
<b>Pump Rate:</b>		<b>Easting NAD83:</b>	
<b>Static Water Level:</b>		<b>Northing NAD83:</b>	
<b>Flowing (Y/N):</b>		<b>Zone:</b>	
<b>Flow Rate:</b>		<b>UTM Reliability:</b>	
<b>Clear/Cloudy:</b>			

**Bore Hole Information**

<b>Bore Hole ID:</b>	11550412	<b>Elevation:</b>	
<b>DP2BR:</b>		<b>Elevrc:</b>	
<b>Spatial Status:</b>		<b>Zone:</b>	
<b>Code OB:</b>		<b>East83:</b>	
<b>Code OB Desc:</b>	No formation data	<b>North83:</b>	
<b>Open Hole:</b>		<b>Org CS:</b>	
<b>Cluster Kind:</b>		<b>UTMRC:</b>	9
<b>Date Completed:</b>	25-Jan-2006 00:00:00	<b>UTMRC Desc:</b>	unknown UTM
<b>Remarks:</b>		<b>Location Method:</b>	na
<b>Elevrc Desc:</b>			
<b>Location Source Date:</b>			
<b>Improvement Location Source:</b>			
<b>Improvement Location Method:</b>			
<b>Source Revision Comment:</b>			
<b>Supplier Comment:</b>			

**Annular Space/Abandonment Sealing Record**

**Plug ID:** 933296944  
**Layer:** 1  
**Plug From:** 0  
**Plug To:** 12.1899995803833

Plug Depth UOM: m

**Method of Construction & Well Use**

Method Construction ID: 961536346  
Method Construction Code:  
Method Construction:  
Other Method Construction:

**Pipe Information**

Pipe ID: 11560019  
Casing No: 1  
Comment:  
Alt Name:

**Hole Diameter**

Hole ID: 11681114  
Diameter: 0.23999999463558197  
Depth From: 0.0  
Depth To: 15.239999771118164  
Hole Depth UOM: m  
Hole Diameter UOM: cm

**Site:**  
lot 11 ON

**Database:**  
[WWIS](#)

Well ID: 1534269  
Construction Date:  
Primary Water Use: Not Used  
Sec. Water Use:  
Final Well Status: Not A Well  
Water Type:  
Casing Material:  
Audit No: 265848  
Tag:  
Construction Method:  
Elevation (m):  
Elevation Reliability:  
Depth to Bedrock:  
Well Depth:  
Overburden/Bedrock:  
Pump Rate:  
Static Water Level:  
Flowing (Y/N):  
Flow Rate:  
Clear/Cloudy:

Data Entry Status:  
Data Src: 1  
Date Received: 11/17/2003  
Selected Flag: True  
Abandonment Rec:  
Contractor: 6907  
Form Version: 2  
Owner:  
Street Name:  
County: OTTAWA  
Municipality: NEPEAN TOWNSHIP  
Site Info:  
Lot: 011  
Concession:  
Concession Name:  
Easting NAD83:  
Northing NAD83:  
Zone:  
UTM Reliability:

**Bore Hole Information**

Bore Hole ID: 11097321  
DP2BR:  
Spatial Status:  
Code OB:  
Code OB Desc: No formation data  
Open Hole:  
Cluster Kind:  
Date Completed: 26-Sep-2003 00:00:00  
Remarks:  
Elevrc Desc:  
Location Source Date:  
Improvement Location Source:  
Improvement Location Method:

Elevation:  
Elevrc:  
Zone: 18  
East83:  
North83:  
Org CS:  
UTMRC: 9  
UTMRC Desc: unknown UTM  
Location Method: na

Source Revision Comment:  
Supplier Comment:

**Method of Construction & Well Use**

Method Construction ID: 961534269  
Method Construction Code: B  
Method Construction: Other Method  
Other Method Construction:

**Pipe Information**

Pipe ID: 11101036  
Casing No: 1  
Comment:  
Alt Name:

**Site:**  
lot 10 ON

**Database:**  
**WWIS**

Well ID: 1535825  
Construction Date:  
Primary Water Use:  
Sec. Water Use:  
Final Well Status:  
Water Type:  
Casing Material:  
Audit No: Z17653  
Tag:  
Construction Method:  
Elevation (m):  
Elevation Reliability:  
Depth to Bedrock:  
Well Depth:  
Overburden/Bedrock:  
Pump Rate:  
Static Water Level:  
Flowing (Y/N):  
Flow Rate:  
Clear/Cloudy:

Data Entry Status:  
Data Src:  
Date Received: 9/29/2005  
Selected Flag: True  
Abandonment Rec:  
Contractor: 6907  
Form Version: 3  
Owner:  
Street Name:  
County: OTTAWA  
Municipality: OTTAWA CITY  
Site Info:  
Lot: 010  
Concession:  
Concession Name:  
Easting NAD83:  
Northing NAD83:  
Zone:  
UTM Reliability:

**Bore Hole Information**

Bore Hole ID: 11316364  
DP2BR:  
Spatial Status:  
Code OB: u  
Code OB Desc: all layers are unknown type  
Open Hole:  
Cluster Kind:  
Date Completed: 22-Sep-2005 00:00:00  
Remarks:  
Elevrc Desc:  
Location Source Date:  
Improvement Location Source:  
Improvement Location Method:  
Source Revision Comment:  
Supplier Comment:

Elevation:  
Elevrc:  
Zone:  
East83:  
North83:  
Org CS:  
UTMRC:  
UTMRC Desc:  
Location Method: na

**Overburden and Bedrock Materials Interval**

Formation ID: 932997254  
Layer: 2

**Color:**  
**General Color:**  
**Mat1:**  
**Most Common Material:**  
**Mat2:**  
**Mat2 Desc:**  
**Mat3:**  
**Mat3 Desc:**  
**Formation Top Depth:** 19.0  
**Formation End Depth:** 77.0  
**Formation End Depth UOM:** ft

**Overburden and Bedrock**  
**Materials Interval**

**Formation ID:** 932997253  
**Layer:** 1  
**Color:**  
**General Color:**  
**Mat1:**  
**Most Common Material:**  
**Mat2:**  
**Mat2 Desc:**  
**Mat3:**  
**Mat3 Desc:**  
**Formation Top Depth:** 0.0  
**Formation End Depth:** 19.0  
**Formation End Depth UOM:** ft

**Method of Construction & Well**  
**Use**

**Method Construction ID:** 961535825  
**Method Construction Code:** B  
**Method Construction:** Other Method  
**Other Method Construction:**

**Pipe Information**

**Pipe ID:** 11331219  
**Casing No:** 1  
**Comment:**  
**Alt Name:**

**Results of Well Yield Testing**

**Pump Test ID:** 11345704  
**Pump Set At:** 75.0  
**Static Level:**  
**Final Level After Pumping:**  
**Recommended Pump Depth:**  
**Pumping Rate:**  
**Flowing Rate:**  
**Recommended Pump Rate:**  
**Levels UOM:** ft  
**Rate UOM:** LPM  
**Water State After Test Code:**  
**Water State After Test:**  
**Pumping Test Method:**  
**Pumping Duration HR:**  
**Pumping Duration MIN:**  
**Flowing:**





# Appendix: Database Descriptions

Environmental Risk Information Services (ERIS) can search the following databases. The extent of historical information varies with each database and current information is determined by what is publicly available to ERIS at the time of update. **Note:** Databases denoted with " \* " indicates that the database will no longer be updated. See the individual database description for more information.

## **Abandoned Aggregate Inventory:**

Provincial [AAGR](#)

The MAAP Program maintains a database of abandoned pits and quarries. Please note that the database is only referenced by lot and concession and city/town location. The database provides information regarding the location, type, size, land use, status and general comments.\*

**Government Publication Date: Sept 2002\***

## **Aggregate Inventory:**

Provincial [AGR](#)

The Ontario Ministry of Natural Resources maintains a database of all active pits and quarries. The database provides information regarding the registered owner/operator, location name, operation type, approval type, and maximum annual tonnage.

**Government Publication Date: Up to Sep 2020**

## **Abandoned Mine Information System:**

Provincial [AMIS](#)

The Abandoned Mines Information System contains data on known abandoned and inactive mines located on both Crown and privately held lands. The information was provided by the Ministry of Northern Development and Mines (MNDM), with the following disclaimer: "the database provided has been compiled from various sources, and the Ministry of Northern Development and Mines makes no representation and takes no responsibility that such information is accurate, current or complete". Reported information includes official mine name, status, background information, mine start/end date, primary commodity, mine features, hazards and remediation.

**Government Publication Date: 1800-Oct 2018**

## **Anderson's Waste Disposal Sites:**

Private [ANDR](#)

The information provided in this database was collected by examining various historical documents which aimed to characterize the likely position of former waste disposal sites from 1860 to present. The research initiative behind the creation of this database was to identify those sites that are missing from the Ontario MOE Waste Disposal Site Inventory, as well as to provide revisions and corrections to the positions and descriptions of sites currently listed in the MOE inventory. In addition to historic waste disposal facilities, the database also identifies certain auto wreckers and scrap yards that have been extrapolated from documentary sources. Please note that the data is not warranted to be complete, exhaustive or authoritative. The information was collected for research purposes only.

**Government Publication Date: 1860s-Present**

## **Aboveground Storage Tanks:**

Provincial [AST](#)

Historical listing of aboveground storage tanks made available by the Department of Natural Resources and Forestry. Includes tanks used to hold water or petroleum. This dataset has been retired as of September 25, 2014 and will no longer be updated.

**Government Publication Date: May 31, 2014**

## **Automobile Wrecking & Supplies:**

Private [AUWR](#)

This database provides an inventory of known locations that are involved in the scrap metal, automobile wrecking/recycling, and automobile parts & supplies industry. Information is provided on the company name, location and business type.

**Government Publication Date: 1999-Dec 31, 2020**

## **Borehole:**

Provincial [BORE](#)

A borehole is the generalized term for any narrow shaft drilled in the ground, either vertically or horizontally. The information here includes geotechnical investigations or environmental site assessments, mineral exploration, or as a pilot hole for installing piers or underground utilities. Information is from many sources such as the Ministry of Transportation (MTO) boreholes from engineering reports and projects from the 1950 to 1990's in Southern Ontario. Boreholes from the Ontario Geological Survey (OGS) including The Urban Geology Analysis Information System (UGAIS) and the York Peel Durham Toronto (YPDT) database of the Conservation Authority Moraine Coalition. This database will include fields such as location, stratigraphy, depth, elevation, year drilled, etc. For all water well data or oil and gas well data for Ontario please refer to WWIS and OOGW.

**Government Publication Date: 1875-Jul 2018**

**Certificates of Approval:**

Provincial CA

This database contains the following types of approvals: Air & Noise, Industrial Sewage, Municipal & Private Sewage, Waste Management Systems and Renewable Energy Approvals. The MOE in Ontario states that any facility that releases emissions to the atmosphere, discharges contaminants to ground or surface water, provides potable water supplies, or stores, transports or disposes of waste, must have a Certificate of Approval before it can operate lawfully. Fields include approval number, business name, address, approval date, approval type and status. This database will no longer be updated, as CofA's have been replaced by either Environmental Activity and Sector Registry (EASR) or Environmental Compliance Approval (ECA). Please refer to those individual databases for any information after Oct.31, 2011.

**Government Publication Date: 1985-Oct 30, 2011\***

**Dry Cleaning Facilities:**

Federal CDRY

List of dry cleaning facilities made available by Environment and Climate Change Canada. Environment and Climate Change Canada's Tetrachloroethylene (Use in Dry Cleaning and Reporting Requirements) Regulations (SOR/2003-79) are intended to reduce releases of tetrachloroethylene to the environment from dry cleaning facilities.

**Government Publication Date: Jan 2004-Dec 2018**

**Commercial Fuel Oil Tanks:**

Provincial CFOT

Locations of commercial underground fuel oil tanks. This is not a comprehensive or complete inventory of commercial fuel tanks in the province; this listing is a copy of records of registered commercial underground fuel oil tanks obtained under Access to Public Information.

Note that the following types of tanks do not require registration: waste oil tanks in apartments, office buildings, residences, etc.; aboveground gas or diesel tanks. Records are not verified for accuracy or completeness.

**Government Publication Date: May 31, 2021**

**Chemical Manufacturers and Distributors:**

Private CHEM

This database includes information from both a one time study conducted in 1992 and private source and is a listing of facilities that manufacture or distribute chemicals. The production of these chemical substances may involve one or more chemical reactions and/or chemical separation processes (i.e. fractionation, solvent extraction, crystallization, etc.).

**Government Publication Date: 1999-Jan 31, 2020**

**Chemical Register:**

Private CHM

This database includes a listing of locations of facilities within the Province or Territory that either manufacture and/or distributes chemicals.

**Government Publication Date: 1999-Dec 31, 2020**

**Compressed Natural Gas Stations:**

Private CNG

Canada has a network of public access compressed natural gas (CNG) refuelling stations. These stations dispense natural gas in compressed form at 3,000 pounds per square inch (psi), the pressure which is allowed within the current Canadian codes and standards. The majority of natural gas refuelling is located at existing retail gasoline that have a separate refuelling island for natural gas. This list of stations is made available by the Canadian Natural Gas Vehicle Alliance.

**Government Publication Date: Dec 2012 -Aug 2021**

**Inventory of Coal Gasification Plants and Coal Tar Sites:**

Provincial COAL

This inventory includes both the "Inventory of Coal Gasification Plant Waste Sites in Ontario-April 1987" and the Inventory of Industrial Sites Producing or Using Coal Tar and Related Tars in Ontario-November 1988) collected by the MOE. It identifies industrial sites that produced and continue to produce or use coal tar and other related tars. Detailed information is available and includes: facility type, size, land use, information on adjoining properties, soil condition, site operators/occupants, site description, potential environmental impacts and historic maps available. This was a one-time inventory.\*

**Government Publication Date: Apr 1987 and Nov 1988\***

**Compliance and Convictions:**

Provincial CONV

This database summarizes the fines and convictions handed down by the Ontario courts beginning in 1989. Companies and individuals named here have been found guilty of environmental offenses in Ontario courts of law.

**Government Publication Date: 1989-Jul 2021**

**Certificates of Property Use:**

Provincial CPU

This is a subset taken from Ontario's Environmental Registry (EBR) database. It will include all CPU's on the registry such as (EPA s. 168.6) - Certificate of Property Use.

**Government Publication Date: 1994- Aug 31, 2021**

**Drill Hole Database:**

Provincial [DRL](#)

The Ontario Drill Hole Database contains information on more than 113,000 percussion, overburden, sonic and diamond drill holes from assessment files on record with the department of Mines and Minerals. Please note that limited data is available for southern Ontario, as it was the last area to be completed. The database was created when surveys submitted to the Ministry were converted in the Assessment File Research Image Database (AFRI) project. However, the degree of accuracy (coordinates) as to the exact location of drill holes is dependent upon the source document submitted to the MNDM. Levels of accuracy used to locate holes are: centering on the mining claim; a sketch of the mining claim; a 1:50,000 map; a detailed company map; or from submitted a "Report of Work".

**Government Publication Date: 1886 - Sep 2020**

**Delisted Fuel Tanks:**

Provincial [DTNK](#)

List of fuel storage tank sites that were once found in - and have since been removed from - the list of fuel storage tanks made available by the regulatory agency under Access to Public Information.

**Government Publication Date: May 31, 2021**

**Environmental Activity and Sector Registry:**

Provincial [EASR](#)

On October 31, 2011, a smarter, faster environmental approvals system came into effect in Ontario. The EASR allows businesses to register certain activities with the ministry, rather than apply for an approval. The registry is available for common systems and processes, to which preset rules of operation can be applied. The EASR is currently available for: heating systems, standby power systems and automotive refinishing. Businesses whose activities aren't subject to the EASR may apply for an ECA (Environmental Compliance Approval), Please see our ECA database.

**Government Publication Date: Oct 2011- Aug 31, 2021**

**Environmental Registry:**

Provincial [EBR](#)

The Environmental Registry lists proposals, decisions and exceptions regarding policies, Acts, instruments, or regulations that could significantly affect the environment. Through the Registry, thirteen provincial ministries notify the public of upcoming proposals and invite their comments. For example, if a local business is requesting a permit, license, or certificate of approval to release substances into the air or water; these are notified on the registry. Data includes: Approval for discharge into the natural environment other than water (i.e. Air) - EPA s. 9, Approval for sewage works - OWRA s. 53(1), and EPA s. 27 - Approval for a waste disposal site. For information regarding Permit to Take Water (PTTW), Certificate of Property Use (CPU) and (ORD) Orders please refer to those individual databases.

**Government Publication Date: 1994- Aug 31, 2021**

**Environmental Compliance Approval:**

Provincial [ECA](#)

On October 31, 2011, a smarter, faster environmental approvals system came into effect in Ontario. In the past, a business had to apply for multiple approvals (known as certificates of approval) for individual processes and pieces of equipment. Today, a business either registers itself, or applies for a single approval, depending on the types of activities it conducts. Businesses whose activities aren't subject to the EASR may apply for an ECA. A single ECA addresses all of a business's emissions, discharges and wastes. Separate approvals for air, noise and waste are no longer required. This database will also include Renewable Energy Approvals. For certificates of approval prior to Nov 1st, 2011, please refer to the CA database. For all Waste Disposal Sites please refer to the WDS database.

**Government Publication Date: Oct 2011- Aug 31, 2021**

**Environmental Effects Monitoring:**

Federal [EEM](#)

The Environmental Effects Monitoring program assesses the effects of effluent from industrial or other sources on fish, fish habitat and human usage of fisheries resources. Since 1992, pulp and paper mills have been required to conduct EEM studies under the Pulp and Paper Effluent Regulations. This database provides information on the mill name, geographical location and sub-lethal toxicity data.

**Government Publication Date: 1992-2007\***

**ERIS Historical Searches:**

Private [EHS](#)

ERIS has compiled a database of all environmental risk reports completed since March 1999. Available fields for this database include: site location, date of report, type of report, and search radius. As per all other databases, the ERIS database can be referenced on both the map and "Statistical Profile" page.

**Government Publication Date: 1999-Jun 30, 2021**

**Environmental Issues Inventory System:**

Federal [EIIS](#)

The Environmental Issues Inventory System was developed through the implementation of the Environmental Issues and Remediation Plan. This plan was established to determine the location and severity of contaminated sites on inhabited First Nation reserves, and where necessary, to remediate those that posed a risk to health and safety; and to prevent future environmental problems. The EIIS provides information on the reserve under investigation, inventory number, name of site, environmental issue, site action (Remediation, Site Assessment), and date investigation completed.

**Government Publication Date: 1992-2001\***

**Emergency Management Historical Event:**

Provincial **EMHE**

List of locations of historical occurrences of emergency events, including those assigned to the Ministry of Natural Resources by Order-In-Council (OIC) under the Emergency Management and Civil Protection Act, as well as events where MNR provided requested emergency response assistance. Many of these events will have involved community evacuations, significant structural loss, and/or involvement of MNR emergency response staff. These events fall into one of ten (10) type categories: Dam Failure; Drought / Low Water; Erosion; Flood; Forest Fire; Soil and Bedrock Instability; Petroleum Resource Center Event, EMO Requested Assistance, Continuity of Operations Event, Other Requested Assistance. EMHE record details are reproduced by ERIS under License with the Ontario Ministry of Natural Resources © Queen's Printer for Ontario, 2017.

**Government Publication Date: Dec 31, 2016**

**Environmental Penalty Annual Report:**

Provincial **EPAR**

This database contains data from Ontario's annual environmental penalty report published by the Ministry of the Environment and Climate Change. These reports provide information on environmental penalties for land / water violations issued to companies in one of the nine industrial sectors covered by the Municipal Industrial Strategy for Abatement (MISA) regulations.

**Government Publication Date: Jan 1, 2011 - Dec 31, 2020**

**List of Expired Fuels Safety Facilities:**

Provincial **EXP**

List of facilities and tanks for which there was once a fuel registration. This is not a comprehensive or complete inventory of expired tanks/tank facilities in the province; this listing is a copy of previously registered tanks and facilities obtained under Access to Public Information. Includes private fuel outlets, bulk plants, fuel oil tanks, gasoline stations, marinas, propane filling stations, liquid fuel tanks, piping systems, etc; includes tanks which have been removed from the ground.

Notes: registration was not required for private fuel underground/aboveground storage tanks prior to January 1990, nor for furnace oil tanks prior to May 1, 2002; registration is not required for waste oil tanks in apartments, office buildings, residences, etc., or aboveground gas or diesel tanks. Records are not verified for accuracy or completeness.

**Government Publication Date: May 31, 2020**

**Federal Convictions:**

Federal **FCON**

Environment Canada maintains a database referred to as the "Environmental Registry" that details prosecutions under the Canadian Environmental Protection Act (CEPA) and the Fisheries Act (FA). Information is provided on the company name, location, charge date, offence and penalty.

**Government Publication Date: 1988-Jun 2007\***

**Contaminated Sites on Federal Land:**

Federal **FCS**

The Federal Contaminated Sites Inventory includes information on known federal contaminated sites under the custodianship of departments, agencies and consolidated Crown corporations as well as those that are being or have been investigated to determine whether they have contamination arising from past use that could pose a risk to human health or the environment. The inventory also includes non-federal contaminated sites for which the Government of Canada has accepted some or all financial responsibility. It does not include sites where contamination has been caused by, and which are under the control of, enterprise Crown corporations, private individuals, firms or other levels of government. Includes fire training sites and sites at which Per- and Polyfluoroalkyl Substances (PFAS) are a concern.

**Government Publication Date: Jun 2000-Aug 2021**

**Fisheries & Oceans Fuel Tanks:**

Federal **FOFT**

Fisheries & Oceans Canada maintains an inventory of aboveground & underground fuel storage tanks located on Fisheries & Oceans property or controlled by DFO. Our inventory provides information on the site name, location, tank owner, tank operator, facility type, storage tank location, tank contents & capacity, and date of tank installation.

**Government Publication Date: 1964-Sep 2019**

**Federal Identification Registry for Storage Tank Systems (FIRSTS):**

Federal **FRST**

A list of federally regulated Storage tanks from the Federal Identification Registry for Storage Tank Systems (FIRSTS). FIRSTS is Environment and Climate Change Canada's database of storage tank systems subject to the Storage Tank for Petroleum Products and Allied Petroleum Products Regulations. The main objective of the Regulations is to prevent soil and groundwater contamination from storage tank systems located on federal and aboriginal lands. Storage tank systems that do not have a valid identification number displayed in a readily visible location on or near the storage tank system may be refused product delivery.

**Government Publication Date: May 31, 2018**

**Fuel Storage Tank:**

Provincial **FST**

List of registered private and retail fuel storage tanks. This is not a comprehensive or complete inventory of private and retail fuel storage tanks in the province; this listing is a copy of registered private and retail fuel storage tanks, obtained under Access to Public Information.

Notes: registration was not required for private fuel underground/aboveground storage tanks prior to January 1990, nor for furnace oil tanks prior to May 1, 2002; registration is not required for waste oil tanks in apartments, office buildings, residences, etc., or aboveground gas or diesel tanks. Records are not verified for accuracy or completeness.

**Government Publication Date: Jul 31, 2020**

**Fuel Storage Tank - Historic:**

Provincial

[FSTH](#)

The Fuels Safety Branch of the Ontario Ministry of Consumer and Commercial Relations maintained a database of all registered private fuel storage tanks. Public records of private fuel storage tanks are only available since the registration became effective in September 1989. This information is now collected by the Technical Standards and Safety Authority.

**Government Publication Date: Pre-Jan 2010\***

**Ontario Regulation 347 Waste Generators Summary:**

Provincial

[GEN](#)

Regulation 347 of the Ontario EPA defines a waste generation site as any site, equipment and/or operation involved in the production, collection, handling and/or storage of regulated wastes. A generator of regulated waste is required to register the waste generation site and each waste produced, collected, handled, or stored at the site. This database contains the registration number, company name and address of registered generators including the types of hazardous wastes generated. It includes data on waste generating facilities such as: drycleaners, waste treatment and disposal facilities, machine shops, electric power distribution etc. This information is a summary of all years from 1986 including the most currently available data. Some records may contain, within the company name, the phrase "See & Use..." followed by a series of letters and numbers. This occurs when one company is amalgamated with or taken over by another registered company. The number listed as "See & Use", refers to the new ownership and the other identification number refers to the original ownership. This phrase serves as a link between the 2 companies until operations have been fully transferred.

**Government Publication Date: 1986-Apr 30, 2021**

**Greenhouse Gas Emissions from Large Facilities:**

Federal

[GHG](#)

List of greenhouse gas emissions from large facilities made available by Environment Canada. Greenhouse gas emissions in kilotonnes of carbon dioxide equivalents (kt CO<sub>2</sub> eq).

**Government Publication Date: 2013-Dec 2019**

**TSSA Historic Incidents:**

Provincial

[HINC](#)

List of historic incidences of spills and leaks of diesel, fuel oil, gasoline, natural gas, propane, and hydrogen recorded by the TSSA in their previous incident tracking system. The TSSA's Fuels Safety Program administers the Technical Standards & Safety Act 2000, providing fuel-related safety services associated with the safe transportation, storage, handling and use of fuels such as gasoline, diesel, propane, natural gas and hydrogen. Under this Act, the TSSA regulates fuel suppliers, storage facilities, transport trucks, pipelines, contractors and equipment or appliances that use fuels. Records are not verified for accuracy or completeness. This is not a comprehensive or complete inventory of historical fuel spills and leaks in the province. This listing is a copy of the data captured at one moment in time and is hence limited by the record date provided here.

**Government Publication Date: 2006-June 2009\***

**Indian & Northern Affairs Fuel Tanks:**

Federal

[IAFT](#)

The Department of Indian & Northern Affairs Canada (INAC) maintains an inventory of aboveground & underground fuel storage tanks located on both federal and crown land. Our inventory provides information on the reserve name, location, facility type, site/facility name, tank type, material & ID number, tank contents & capacity, and date of tank installation.

**Government Publication Date: 1950-Aug 2003\***

**Fuel Oil Spills and Leaks:**

Provincial

[INC](#)

Listing of spills and leaks of diesel, fuel oil, gasoline, natural gas, propane, and hydrogen reported to the Spills Action Centre (SAC). This is not a comprehensive or complete inventory of fuel-related leaks, spills, and incidents in the province; this listing is a copy of incidents reported to the SAC, obtained under Access to Public Information. Includes incidents from fuel-related hazards such as spills, fires, and explosions. Records are not verified for accuracy or completeness.

**Government Publication Date: May 31, 2021**

**Landfill Inventory Management Ontario:**

Provincial

[LIMO](#)

The Landfill Inventory Management Ontario (LIMO) database is updated every year, as the Ministry of the Environment, Conservation and Parks compiles new and updated information. Includes small and large landfills currently operating as well as those which are closed and historic. Operators of larger landfills provide landfill information for the previous operating year to the ministry for LIMO including: estimated amount of total waste received, landfill capacity, estimated total remaining landfill capacity, fill rates, engineering designs, reporting and monitoring details, size of location, service area, approved waste types, leachate of site treatment, contaminant attenuation zone and more. The small landfills include information such as site owner, site location and certificate of approval # and status.

**Government Publication Date: Feb 28, 2019**

**Canadian Mine Locations:**

Private

[MINE](#)

This information is collected from the Canadian & American Mines Handbook. The Mines database is a national database that provides over 290 listings on mines (listed as public companies) dealing primarily with precious metals and hard rocks. Listed are mines that are currently in operation, closed, suspended, or are still being developed (advanced projects). Their locations are provided as geographic coordinates (x, y and/or longitude, latitude). As of 2002, data pertaining to Canadian smelters and refineries has been appended to this database.

**Government Publication Date: 1998-2009\***

**Mineral Occurrences:**

Provincial

[MNR](#)

In the early 70's, the Ministry of Northern Development and Mines created an inventory of approximately 19,000 mineral occurrences in Ontario, in regard to metallic and industrial minerals, as well as some information on building stones and aggregate deposits. Please note that the "Horizontal Positional Accuracy" is approximately +/- 200 m. Many reference elements for each record were derived from field sketches using pace or chain/tape measurements against claim posts or topographic features in the area. The primary limiting factor for the level of positional accuracy is the scale of the source material. The testing of horizontal accuracy of the source materials was accomplished by comparing the plan metric (X and Y) coordinates of that point with the coordinates of the same point as defined from a source of higher accuracy.

**Government Publication Date: 1846-Dec 2020**

**National Analysis of Trends in Emergencies System (NATES):**

Federal

[NATE](#)

In 1974 Environment Canada established the National Analysis of Trends in Emergencies System (NATES) database, for the voluntary reporting of significant spill incidents. The data was to be used to assist in directing the work of the emergencies program. NATES ran from 1974 to 1994. Extensive information is available within this database including company names, place where the spill occurred, date of spill, cause, reason and source of spill, damage incurred, and amount, concentration, and volume of materials released.

**Government Publication Date: 1974-1994\***

**Non-Compliance Reports:**

Provincial

[NCPL](#)

The Ministry of the Environment provides information about non-compliant discharges of contaminants to air and water that exceed legal allowable limits, from regulated industrial and municipal facilities. A reported non-compliance failure may be in regard to a Control Order, Certificate of Approval, Sectoral Regulation or specific regulation/act.

**Government Publication Date: Dec 31, 2019**

**National Defense & Canadian Forces Fuel Tanks:**

Federal

[NDFT](#)

The Department of National Defense and the Canadian Forces maintains an inventory of all aboveground & underground fuel storage tanks located on DND lands. Our inventory provides information on the base name, location, tank type & capacity, tank contents, tank class, date of tank installation, date tank last used, and status of tank as of May 2001. This database will no longer be updated due to the new National Security protocols which have prohibited any release of this database.

**Government Publication Date: Up to May 2001\***

**National Defense & Canadian Forces Spills:**

Federal

[NDSP](#)

The Department of National Defense and the Canadian Forces maintains an inventory of spills to land and water. All spill sites have been classified under the "Transportation of Dangerous Goods Act - 1992". Our inventory provides information on the facility name, location, spill ID #, spill date, type of spill, as well as the quantity of substance spilled & recovered.

**Government Publication Date: Mar 1999-Apr 2018**

**National Defence & Canadian Forces Waste Disposal Sites:**

Federal

[NDWD](#)

The Department of National Defence and the Canadian Forces maintains an inventory of waste disposal sites located on DND lands. Where available, our inventory provides information on the base name, location, type of waste received, area of site, depth of site, year site opened/closed and status.

**Government Publication Date: 2001-Apr 2007\***

**National Energy Board Pipeline Incidents:**

Federal

[NEBI](#)

Locations of pipeline incidents from 2008 to present, made available by the Canada Energy Regulator (CER) - previously the National Energy Board (NEB). Includes incidents reported under the Onshore Pipeline Regulations and the Processing Plant Regulations related to pipelines under federal jurisdiction, does not include incident data related to pipelines under provincial or territorial jurisdiction.

**Government Publication Date: 2008-Jun 30, 2021**

**National Energy Board Wells:**

Federal

[NEBP](#)

The NEBW database contains information on onshore & offshore oil and gas wells that are outside provincial jurisdiction(s) and are thereby regulated by the National Energy Board. Data is provided regarding the operator, well name, well ID No./UWI, status, classification, well depth, spud and release date.

**Government Publication Date: 1920-Feb 2003\***



**National Environmental Emergencies System (NEES):**

Federal

NEES

In 2000, the Emergencies program implemented NEES, a reporting system for spills of hazardous substances. For the most part, this system only captured data from the Atlantic Provinces, some from Quebec and Ontario and a portion from British Columbia. Data for Alberta, Saskatchewan, Manitoba and the Territories was not captured. However, NEES is also a repository for previous Environment Canada spill datasets. NEES is composed of the historic datasets ' or Trends ' which dates from approximately 1974 to present. NEES Trends is a compilation of historic databases, which were merged and includes data from NATES (National Analysis of Trends in Emergencies System), ARTS (Atlantic Regional Trends System), and NEES. In 2001, the Emergencies Program determined that variations in reporting regimes and requirements between federal and provincial agencies made national spill reporting and trend analysis difficult to achieve. As a consequence, the department has focused efforts on capturing data on spills of substances which fall under its legislative authority only (CEPA and FA). As such, the NEES database will be decommissioned in December 2004.

**Government Publication Date: 1974-2003\***

**National PCB Inventory:**

Federal

NPCB

Environment Canada's National PCB inventory includes information on in-use PCB containing equipment in Canada including federal, provincial and private facilities. Federal out-of-service PCB containing equipment and PCB waste owned by the federal government or by federally regulated industries such as airlines, railway companies, broadcasting companies, telephone and telecommunications companies, pipeline companies, etc. are also listed. Although it is not Environment Canada's mandate to collect data on non-federal PCB waste, the National PCB inventory includes some information on provincial and private PCB waste and storage sites. Some addresses provided may be Head Office addresses and are not necessarily the location of where the waste is being used or stored.

**Government Publication Date: 1988-2008\***

**National Pollutant Release Inventory:**

Federal

NPRI

Environment Canada has defined the National Pollutant Release Inventory ("NPRI") as a federal government initiative designed to collect comprehensive national data regarding releases to air, water, or land, and waste transfers for recycling for more than 300 listed substances.

**Government Publication Date: 1993-May 2017**

**Oil and Gas Wells:**

Private

OGWE

The Nickle's Energy Group (publisher of the Daily Oil Bulletin) collects information on drilling activity including operator and well statistics. The well information database includes name, location, class, status and depth. The main Nickle's database is updated on a daily basis, however, this database is updated on a monthly basis. More information is available at [www.nickles.com](http://www.nickles.com).

**Government Publication Date: 1988-Feb 28, 2021**

**Ontario Oil and Gas Wells:**

Provincial

OOGW

In 1998, the MNR handed over to the Ontario Oil, Gas and Salt Resources Corporation, the responsibility of maintaining a database of oil and gas wells drilled in Ontario. The OGSR Library has over 20,000+ wells in their database. Information available for all wells in the ERIS database include well owner/operator, location, permit issue date, and well cap date, license No., status, depth and the primary target (rock unit) of the well being drilled. All geology/stratigraphy table information, plus all water table information is also provide for each well record.

**Government Publication Date: 1800-Jan 2021**

**Inventory of PCB Storage Sites:**

Provincial

OPCB

The Ontario Ministry of Environment, Waste Management Branch, maintains an inventory of PCB storage sites within the province. Ontario Regulation 11/82 (Waste Management - PCB) and Regulation 347 (Generator Waste Management) under the Ontario EPA requires the registration of inactive PCB storage equipment and/or disposal sites of PCB waste with the Ontario Ministry of Environment. This database contains information on: 1) waste quantities; 2) major and minor sites storing liquid or solid waste; and 3) a waste storage inventory.

**Government Publication Date: 1987-Oct 2004; 2012-Dec 2013**

**Orders:**

Provincial

ORD

This is a subset taken from Ontario's Environmental Registry (EBR) database. It will include all Orders on the registry such as (EPA s. 17) - Order for remedial work, (EPA s. 18) - Order for preventative measures, (EPA s. 43) - Order for removal of waste and restoration of site, (EPA s. 44) - Order for conformity with Act for waste disposal sites, (EPA s. 136) - Order for performance of environmental measures.

**Government Publication Date: 1994-Aug 31, 2021**

**Canadian Pulp and Paper:**

Private

PAP

This information is part of the Pulp and Paper Canada Directory. The Directory provides a comprehensive listing of the locations of pulp and paper mills and the products that they produce.

**Government Publication Date: 1999, 2002, 2004, 2005, 2009-2014**

**Parks Canada Fuel Storage Tanks:**

Federal

PCFT

Canadian Heritage maintains an inventory of known fuel storage tanks operated by Parks Canada, in both National Parks and at National Historic Sites. The database details information on site name, location, tank install/removal date, capacity, fuel type, facility type, tank design and owner/operator.

**Government Publication Date: 1920-Jan 2005\***

**Pesticide Register:**

Provincial PES

The Ontario Ministry of the Environment and Climate Change maintains a database of licensed operators and vendors of registered pesticides.

**Government Publication Date: Oct 2011- Aug 31, 2021**

**Pipeline Incidents:**

Provincial PINC

List of pipeline incidents (strikes, leaks, spills). This is not a comprehensive or complete inventory of pipeline incidents in the province; this listing in an historical copy of records previously obtained under Access to Public Information. Records are not verified for accuracy or completeness.

**Government Publication Date: May 31, 2021**

**Private and Retail Fuel Storage Tanks:**

Provincial PRT

The Fuels Safety Branch of the Ontario Ministry of Consumer and Commercial Relations maintained a database of all registered private fuel storage tanks and licensed retail fuel outlets. This database includes an inventory of locations that have gasoline, oil, waste oil, natural gas and/or propane storage tanks on their property. The MCCR no longer collects this information. This information is now collected by the Technical Standards and Safety Authority (TSSA).

**Government Publication Date: 1989-1996\***

**Permit to Take Water:**

Provincial PTTW

This is a subset taken from Ontario's Environmental Registry (EBR) database. It will include all PTTW's on the registry such as OWRA s. 34 - Permit to take water.

**Government Publication Date: 1994- Aug 31, 2021**

**Ontario Regulation 347 Waste Receivers Summary:**

Provincial REC

Part V of the Ontario Environmental Protection Act ("EPA") regulates the disposal of regulated waste through an operating waste management system or a waste disposal site operated or used pursuant to the terms and conditions of a Certificate of Approval or a Provisional Certificate of Approval. Regulation 347 of the Ontario EPA defines a waste receiving site as any site or facility to which waste is transferred by a waste carrier. A receiver of regulated waste is required to register the waste receiving facility. This database represents registered receivers of regulated wastes, identified by registration number, company name and address, and includes receivers of waste such as: landfills, incinerators, transfer stations, PCB storage sites, sludge farms and water pollution control plants. This information is a summary of all years from 1986 including the most currently available data.

**Government Publication Date: 1986-1990, 1992-2018**

**Record of Site Condition:**

Provincial RSC

The Record of Site Condition (RSC) is part of the Ministry of the Environment's Brownfields Environmental Site Registry. Protection from environmental cleanup orders for property owners is contingent upon documentation known as a record of site condition (RSC) being filed in the Environmental Site Registry. In order to file an RSC, the property must have been properly assessed and shown to meet the soil, sediment and groundwater standards appropriate for the use (such as residential) proposed to take place on the property. The Record of Site Condition Regulation (O. Reg. 153/04) details requirements related to site assessment and clean up.

RSCs filed after July 1, 2011 will also be included as part of the new (O.Reg. 511/09).

**Government Publication Date: 1997-Sept 2001, Oct 2004-Aug 2021**

**Retail Fuel Storage Tanks:**

Private RST

This database includes an inventory of retail fuel outlet locations (including marinas) that have on their property gasoline, oil, waste oil, natural gas and / or propane storage tanks.

**Government Publication Date: 1999-Dec 31, 2020**

**Scott's Manufacturing Directory:**

Private SCT

Scott's Directories is a data bank containing information on over 200,000 manufacturers across Canada. Even though Scott's listings are voluntary, it is the most comprehensive database of Canadian manufacturers available. Information concerning a company's address, plant size, and main products are included in this database.

**Government Publication Date: 1992-Mar 2011\***

**Ontario Spills:**

Provincial SPL

List of spills and incidents made available the Ministry of the Environment, Conservation and Parks. This database identifies information such as location (approximate), type and quantity of contaminant, date of spill, environmental impact, cause, nature of impact, etc. Information from 1988-2002 was part of the ORIS (Occurrence Reporting Information System). The SAC (Spills Action Centre) handles all spills reported in Ontario. Regulations for spills in Ontario are part of the MOE's Environmental Protection Act, Part X.

**Government Publication Date: 1988-Aug 2020**

**Wastewater Discharger Registration Database:**

Provincial [SRDS](#)

Information under this heading is combination of the following 2 programs. The Municipal/Industrial Strategy for Abatement (MISA) division of the Ontario Ministry of Environment maintained a database of all direct dischargers of toxic pollutants within nine sectors including: Electric Power Generation; Mining; Petroleum Refining; Organic Chemicals; Inorganic Chemicals; Pulp & Paper; Metal Casting; Iron & Steel; and Quarries. All sampling information is now collected and stored within the Sample Result Data Store (SRDS).

**Government Publication Date: 1990-Dec 31, 2018**

**Anderson's Storage Tanks:**

Private [TANK](#)

The information provided in this database was collected by examining various historical documents, which identified the location of former storage tanks, containing substances such as fuel, water, gas, oil, and other various types of miscellaneous products. Information is available in regard to business operating at tank site, tank location, permit year, permit & installation type, no. of tanks installed & configuration and tank capacity. Data contained within this database pertains only to the city of Toronto and is not warranted to be complete, exhaustive or authoritative. The information was collected for research purposes only.

**Government Publication Date: 1915-1953\***

**Transport Canada Fuel Storage Tanks:**

Federal [TCFT](#)

List of fuel storage tanks currently or previously owned or operated by Transport Canada. This inventory also includes tanks on The Pickering Lands, which refers to 7,530 hectares (18,600 acres) of land in Pickering, Markham, and Uxbridge owned by the Government of Canada since 1972; properties on this land has been leased by the government since 1975, and falls under the Site Management Policy of Transport Canada, but is administered by Public Works and Government Services Canada. This inventory provides information on the site name, location, tank age, capacity and fuel type.

**Government Publication Date: 1970 - Dec 2020**

**Variations for Abandonment of Underground Storage Tanks:**

Provincial [VAR](#)

Listing of variances granted for storage tank abandonment. This is not a comprehensive or complete inventory of tank abandonment variances in the province; this listing is a copy of tank abandonment variance records previously obtained under Access to Public Information. In Ontario, registered underground storage tanks must be removed within two years of disuse; if removal of a tank is not feasible, an application may be sought for a variance from this code requirement.

Records are not verified for accuracy or completeness.

**Government Publication Date: May 31, 2021**

**Waste Disposal Sites - MOE CA Inventory:**

Provincial [WDS](#)

The Ontario Ministry of Environment, Waste Management Branch, maintains an inventory of known open (active or inactive) and closed disposal sites in the Province of Ontario. Active sites maintain a Certificate of Approval, are approved to receive and are receiving waste. Inactive sites maintain Certificate(s) of Approval but are not receiving waste. Closed sites are not receiving waste. The data contained within this database was compiled from the MOE's Certificate of Approval database. Locations of these sites may be cross-referenced to the Anderson database described under ERIS's Private Source Database section, by the CA number. All new Environmental Compliance Approvals handed out after Oct 31, 2011 for Waste Disposal Sites will still be found in this database.

**Government Publication Date: Oct 2011- Aug 31, 2021**

**Waste Disposal Sites - MOE 1991 Historical Approval Inventory:**

Provincial [WDSH](#)

In June 1991, the Ontario Ministry of Environment, Waste Management Branch, published the "June 1991 Waste Disposal Site Inventory", of all known active and closed waste disposal sites as of October 30th, 1990. For each "active" site as of October 31st 1990, information is provided on site location, site/CA number, waste type, site status and site classification. For each "closed" site as of October 31st 1990, information is provided on site location, site/CA number, closure date and site classification. Locations of these sites may be cross-referenced to the Anderson database described under ERIS's Private Source Database section, by the CA number.

**Government Publication Date: Up to Oct 1990\***

**Water Well Information System:**

Provincial [WWIS](#)

This database describes locations and characteristics of water wells found within Ontario in accordance with Regulation 903. It includes such information as coordinates, construction date, well depth, primary and secondary use, pump rate, static water level, well status, etc. Also included are detailed stratigraphy information, approximate depth to bedrock and the approximate depth to the water table.

**Government Publication Date: Apr 30, 2021**

# Definitions

**Database Descriptions:** This section provides a detailed explanation for each database including: source, information available, time coverage, and acronyms used. They are listed in alphabetic order.

**Detail Report:** This is the section of the report which provides the most detail for each individual record. Records are summarized by location, starting with the project property followed by records in closest proximity.

**Distance:** The distance value is the distance between plotted points, not necessarily the distance between the sites' boundaries. All values are an approximation.

**Direction:** The direction value is the compass direction of the site in respect to the project property and/or center point of the report.

**Elevation:** The elevation value is taken from the location at which the records for the site address have been plotted. All values are an approximation. Source: Google Elevation API.

**Executive Summary:** This portion of the report is divided into 3 sections:

'Report Summary'- Displays a chart indicating how many records fall on the project property and, within the report search radii.

'Site Report Summary'-Project Property'- This section lists all the records which fall on the project property. For more details, see the 'Detail Report' section.

'Site Report Summary-Surrounding Properties'- This section summarizes all records on adjacent properties, listing them in order of proximity from the project property. For more details, see the 'Detail Report' section.

**Map Key:** The map key number is assigned according to closest proximity from the project property. Map Key numbers always start at #1. The project property will always have a map key of '1' if records are available. If there is a number in brackets beside the main number, this will indicate the number of records on that specific property. If there is no number in brackets, there is only one record for that property.

The symbol and colour used indicates 'elevation': the red inverted triangle will dictate 'ERIS Sites with Lower Elevation', the yellow triangle will dictate 'ERIS Sites with Higher Elevation' and the orange square will dictate 'ERIS Sites with Same Elevation.'

**Unplottables:** These are records that could not be mapped due to various reasons, including limited geographic information. These records may or may not be in your study area, and are included as reference.

# **APPENDIX 3**

## **QUALIFICATIONS OF ASSESSORS**

Geotechnical  
Engineering

Environmental  
Engineering

Hydrogeology

Geological  
Engineering

Materials Testing

Building Science

Archaeological  
Services

## POSITION

Junior Environmental Engineer

## EDUCATION

University of Guelph, B.Eng., 2019  
Environmental Engineering

## EXPERIENCE

*2019 – Present*

### **Paterson Group Inc.**

Consulting Engineers  
Geotechnical and Environmental Division  
Junior Environmental Engineer

*2018*

### **Health Canada FNIHB**

Proposal and Final Design Review  
Student Engineer

## SELECT LIST OF PROJECTS

Phase I and II – ESA Reports – Various Sites - Ottawa  
Large Scale Remediation Program – Caivan Residential Development  
National Capital Region (CSA Z768-01 & MECP)  
Remediation Programs – Various Sites - Ottawa  
Designated Substance Surveys – Various Sites – Ottawa  
Geotechnical Investigations – Various Sites  
Subgrade Reviews – Various Sites – Ottawa  
Density Testing – Residential and Commercial Sites – Ottawa  
Bearing Surface Investigations – Various Sites - Ottawa

Geotechnical  
Engineering

Environmental  
Engineering

Hydrogeology

Geological  
Engineering

Materials Testing

Building Science

Archaeological  
Services

## POSITION

Associate and Supervisor of the Environmental Division  
Senior Environmental/Geotechnical Engineer

## EDUCATION

Queen's University, B.A.Sc.Eng, 1991  
Geotechnical / Geological Engineering

## MEMBERSHIPS

Ottawa Geotechnical Group  
Professional Engineers of Ontario

## EXPERIENCE

*1991 to Present*

### **Paterson Group Inc.**

Associate and Senior Environmental/Geotechnical Engineer  
Environmental and Geotechnical Division  
Supervisor of the Environmental Division

## SELECT LIST OF PROJECTS

Mary River Exploration Mine Site - Northern Baffin Island  
Agricultural Supply Facilities - Eastern Ontario  
Laboratory Facility – Edmonton (Alberta)  
Ottawa International Airport - Contaminant Migration Study - Ottawa  
Richmond Road Reconstruction - Ottawa  
Billings Hurdman Interconnect - Ottawa  
Bank Street Reconstruction - Ottawa  
Environmental Review – Various Laboratories across Canada - CFIA  
Dwyer Hill Training Centre – Ottawa  
Nortel Networks Environmental Monitoring - Carling Campus – Ottawa  
Remediation Program - Block D Lands – Kingston  
Investigation of former landfill sites – City of Ottawa  
Record of Site Condition for Railway Lands – North Bay  
Commercial Properties – Guelph and Brampton  
Brownfields Remediation – Alcan Site - Kingston  
Montreal Road Reconstruction - Ottawa  
Appleford Street Residential Development - Ottawa  
Remediation Program - Ottawa Train Yards  
Remediation Program - Bayshore and Heron Gate  
Gladstone Avenue Reconstruction – Ottawa  
Somerset Avenue West Reconstruction - Ottawa