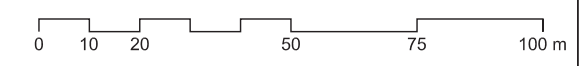


LEGEND

- · - · PROPERTY LINE
- PROPOSED SHADOW OUTLINE AS OF RIGHT SHADOW OUTLINE
- NEW NET SHADOW
- ▨ RESIDENTIAL NO IMPACT ZONE
- LINE OF IMPACT ASSESSMENT

LATITUDE: 45.356831N LONGITUDE: 75.638141W



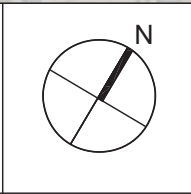
DTAH Architects Limited
 50 Park Road
 Toronto, Ontario
 M4W 2N5

dtah

T 416 968 7908
 F 416 968 0687
 www.dtah.com

DRAWING TITLE:
SHADOW STUDY | SEPTEMBER 21 | 8AM

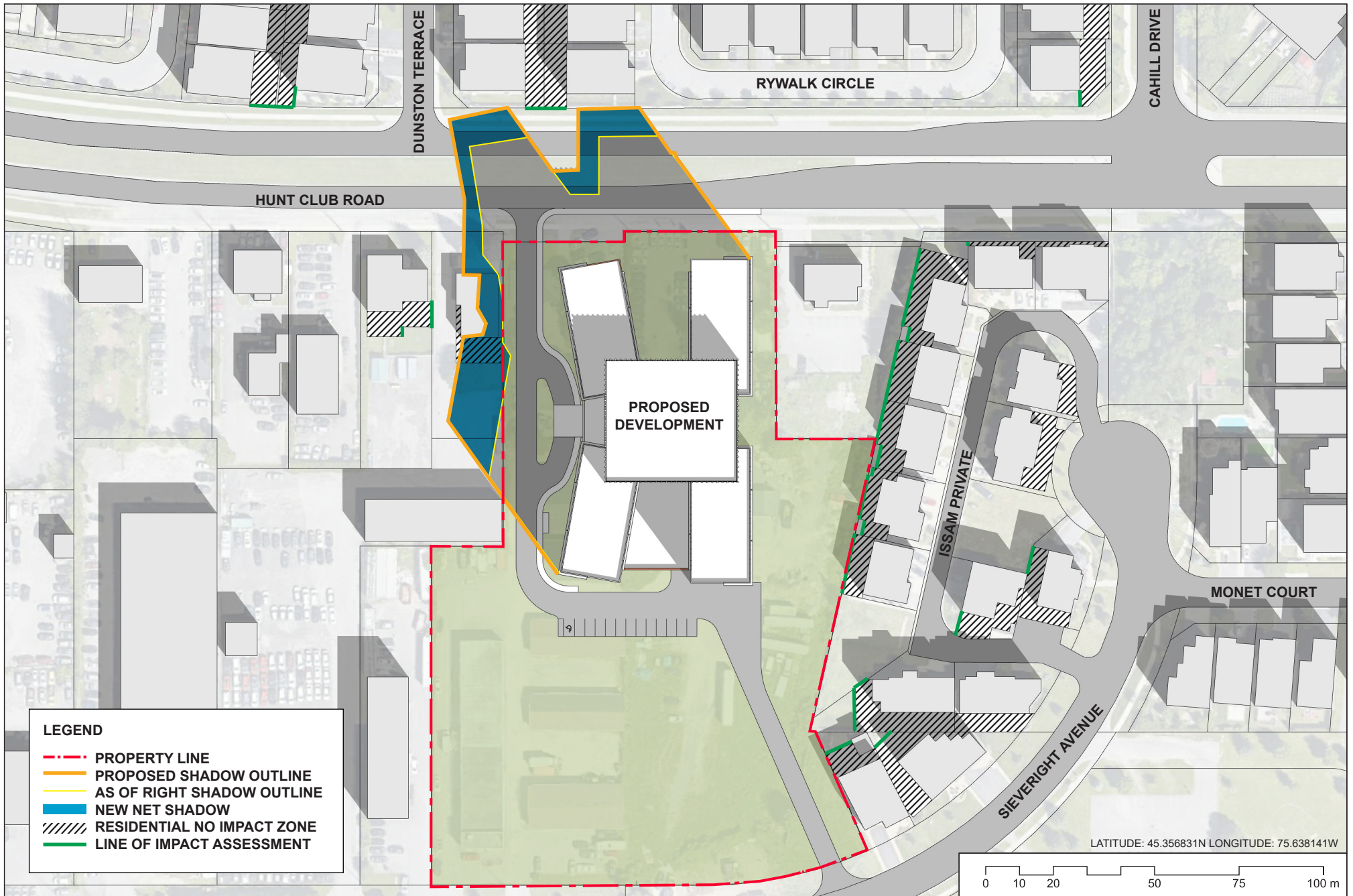
PROJECT TITLE:
LARGA BAFFIN



NO.	DATE	DESCRIPTION
01	2021-10-06	OPA / ZBLA Submission
ISSUE RECORD		

DATE: 2021-10-06
 SCALE: 1:1500
 DRAWN BY: NP
 CHECKED BY: MT

PROJECT NO.
 17-029
 DRAWING NO.
SEP100



LEGEND

- · - · PROPERTY LINE
- PROPOSED SHADOW OUTLINE AS OF RIGHT SHADOW OUTLINE
- NEW NET SHADOW
- LINE OF IMPACT ASSESSMENT
- / / / / RESIDENTIAL NO IMPACT ZONE

LATITUDE: 45.356831N LONGITUDE: 75.638141W



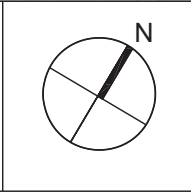
DTAH Architects Limited
 50 Park Road
 Toronto, Ontario
 M4W 2N5

dtah

T 416 968 7908
 F 416 968 0687
 www.dtah.com

DRAWING TITLE:
SHADOW STUDY | SEPTEMBER 21 | 9AM

PROJECT TITLE:
LARGA BAFFIN



NO.	DATE	DESCRIPTION
01	2021-10-06	OPA / ZBLA Submission
<i>ISSUE RECORD</i>		

DATE: 2021-10-06

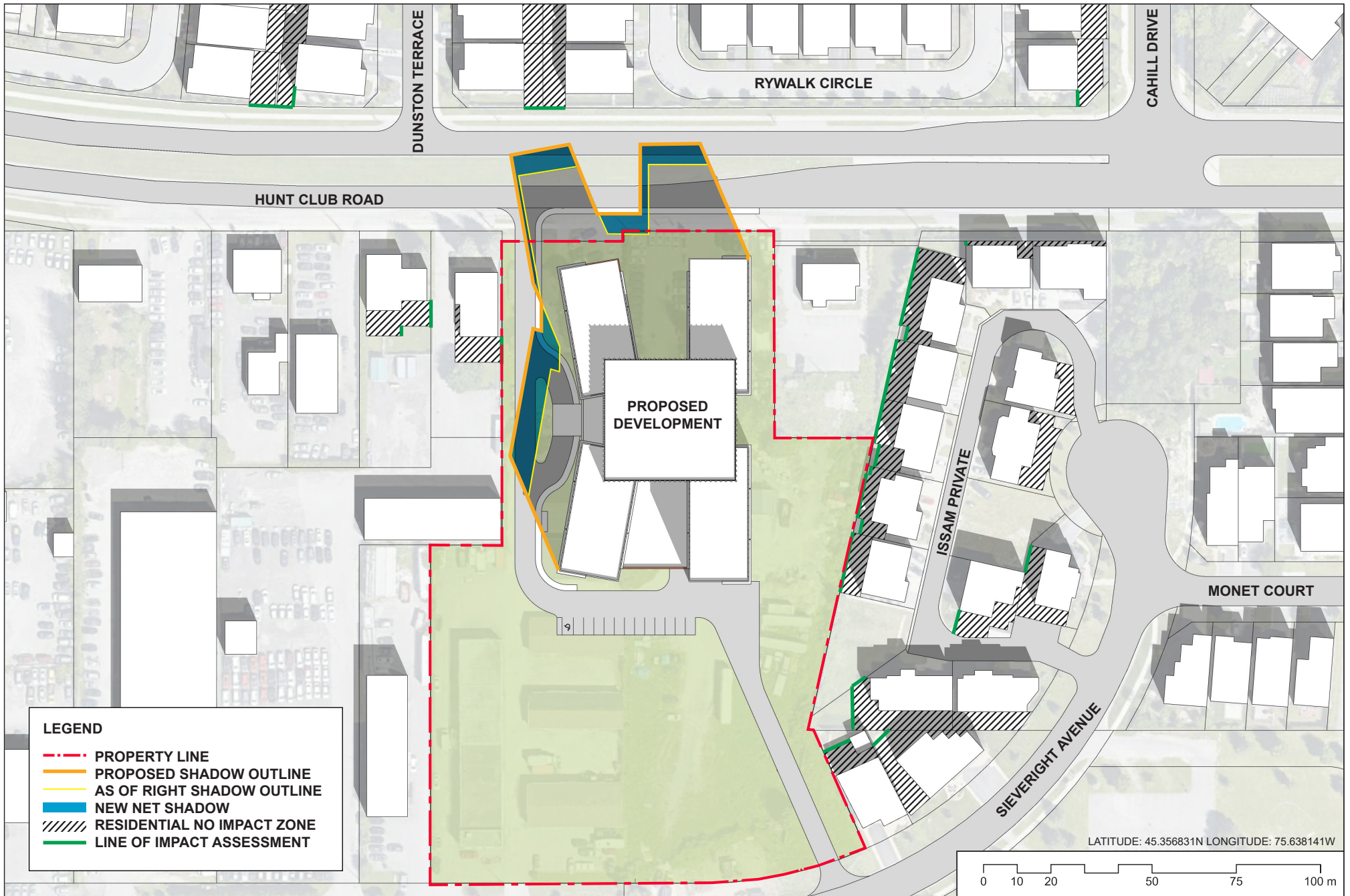
SCALE: 1:1500

DRAWN BY: NP

CHECKED BY: MT

PROJECT NO.
17-029

DRAWING NO.
SEP101



DTAH Architects Limited
 50 Park Road
 Toronto, Ontario
 M4W 2N5



T 416 968 7908
 F 416 968 0687
 www.dtah.com

DRAWING TITLE:
SHADOW STUDY | SEPTEMBER 21 | 10AM

PROJECT TITLE:
LARGA BAFFIN



NO.	DATE	DESCRIPTION
01	2021-10-06	OPA / ZBLA Submission
ISSUE RECORD		

DATE: 2021-10-06

SCALE: 1:1500

DRAWN BY: NP

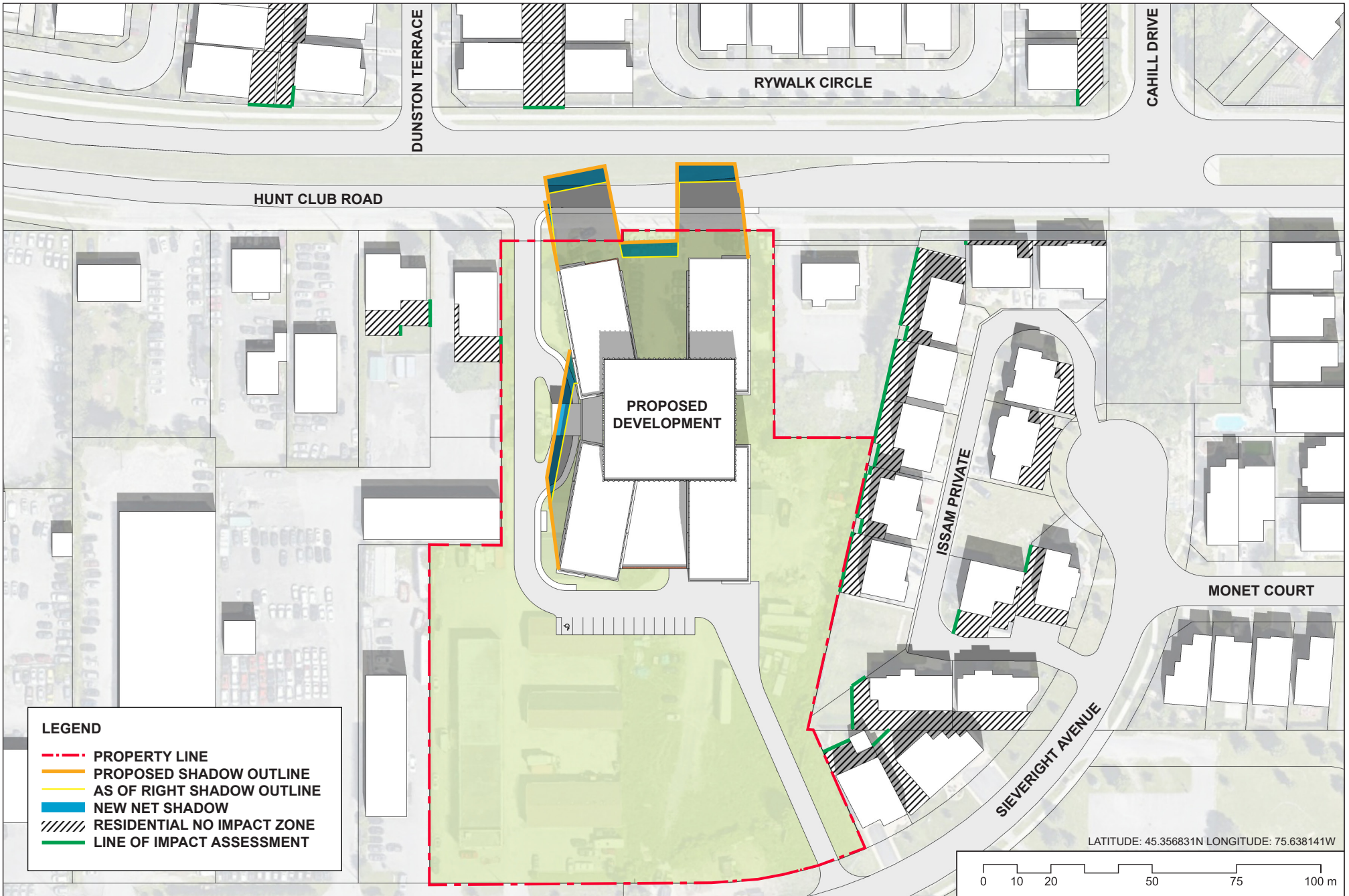
CHECKED BY: MT

PROJECT NO.

17-029

DRAWING NO.

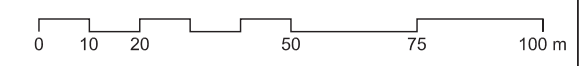
SEP102



LEGEND

- - - PROPERTY LINE
- PROPOSED SHADOW OUTLINE
- AS OF RIGHT SHADOW OUTLINE
- NEW NET SHADOW
- / / / / RESIDENTIAL NO IMPACT ZONE
- LINE OF IMPACT ASSESSMENT

LATITUDE: 45.356831N LONGITUDE: 75.638141W



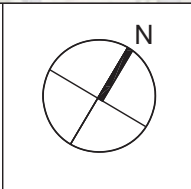
DTAH Architects Limited
 50 Park Road
 Toronto, Ontario
 M4W 2N5

dtah

T 416 968 7908
 F 416 968 0687
 www.dtah.com

DRAWING TITLE:
SHADOW STUDY | SEPTEMBER 21 | 11AM

PROJECT TITLE:
LARGA BAFFIN



NO.	DATE	DESCRIPTION
01	2021-10-06	OPA / ZBLA Submission
<i>ISSUE RECORD</i>		

DATE: 2021-10-06

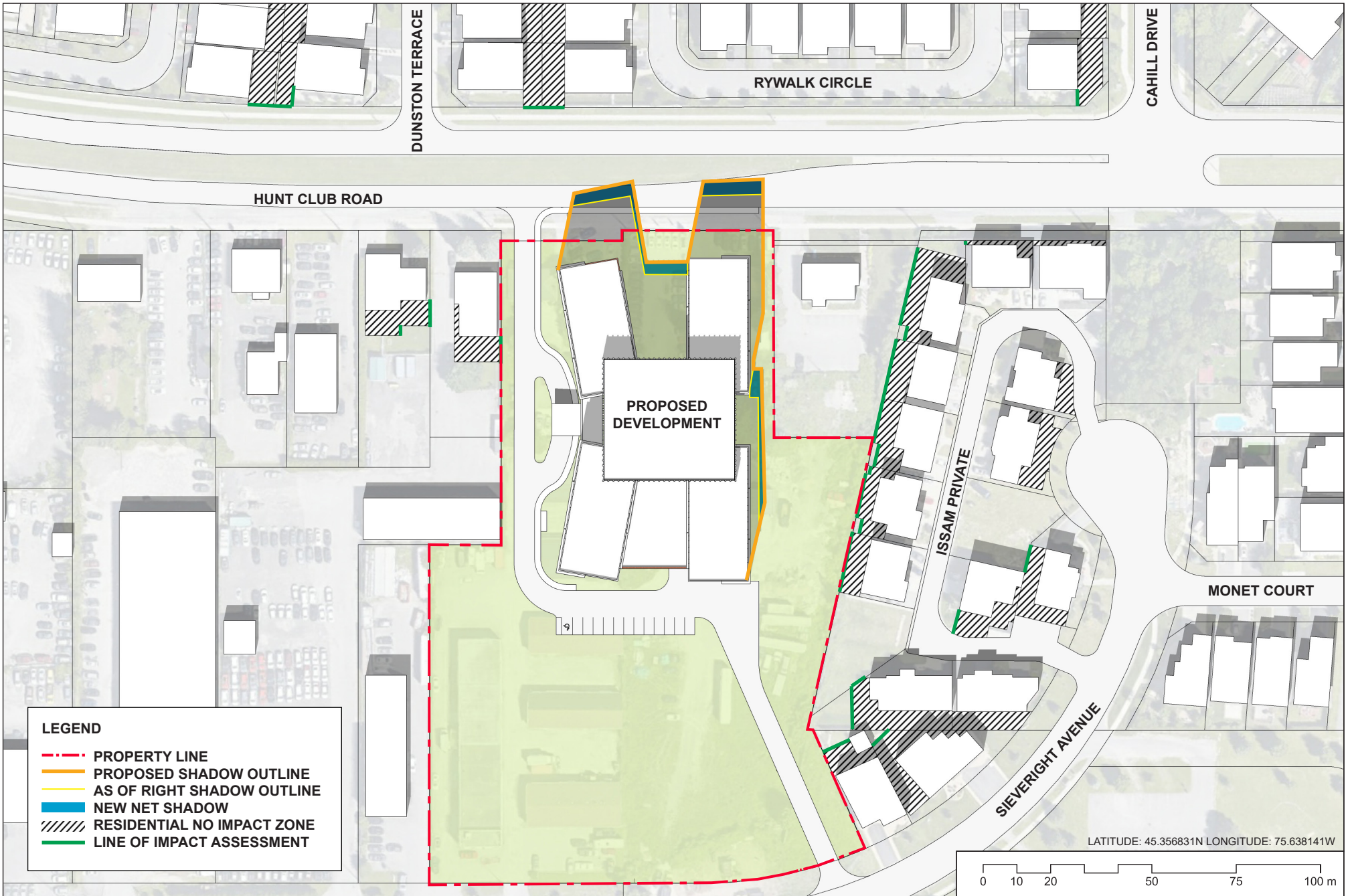
SCALE: 1:1500

DRAWN BY: NP

CHECKED BY: MT

PROJECT NO.
17-029

DRAWING NO.
SEP103



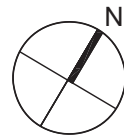
DTAH Architects Limited
 50 Park Road
 Toronto, Ontario
 M4W 2N5



T 416 968 7908
 F 416 968 0687
 www.dtah.com

DRAWING TITLE:
SHADOW STUDY | SEPTEMBER 21 | 12PM

PROJECT TITLE:
LARGA BAFFIN



NO.	DATE	DESCRIPTION
01	2021-10-06	OPA / ZBLA Submission
ISSUE RECORD		

DATE: 2021-10-06

SCALE: 1:1500

DRAWN BY: NP

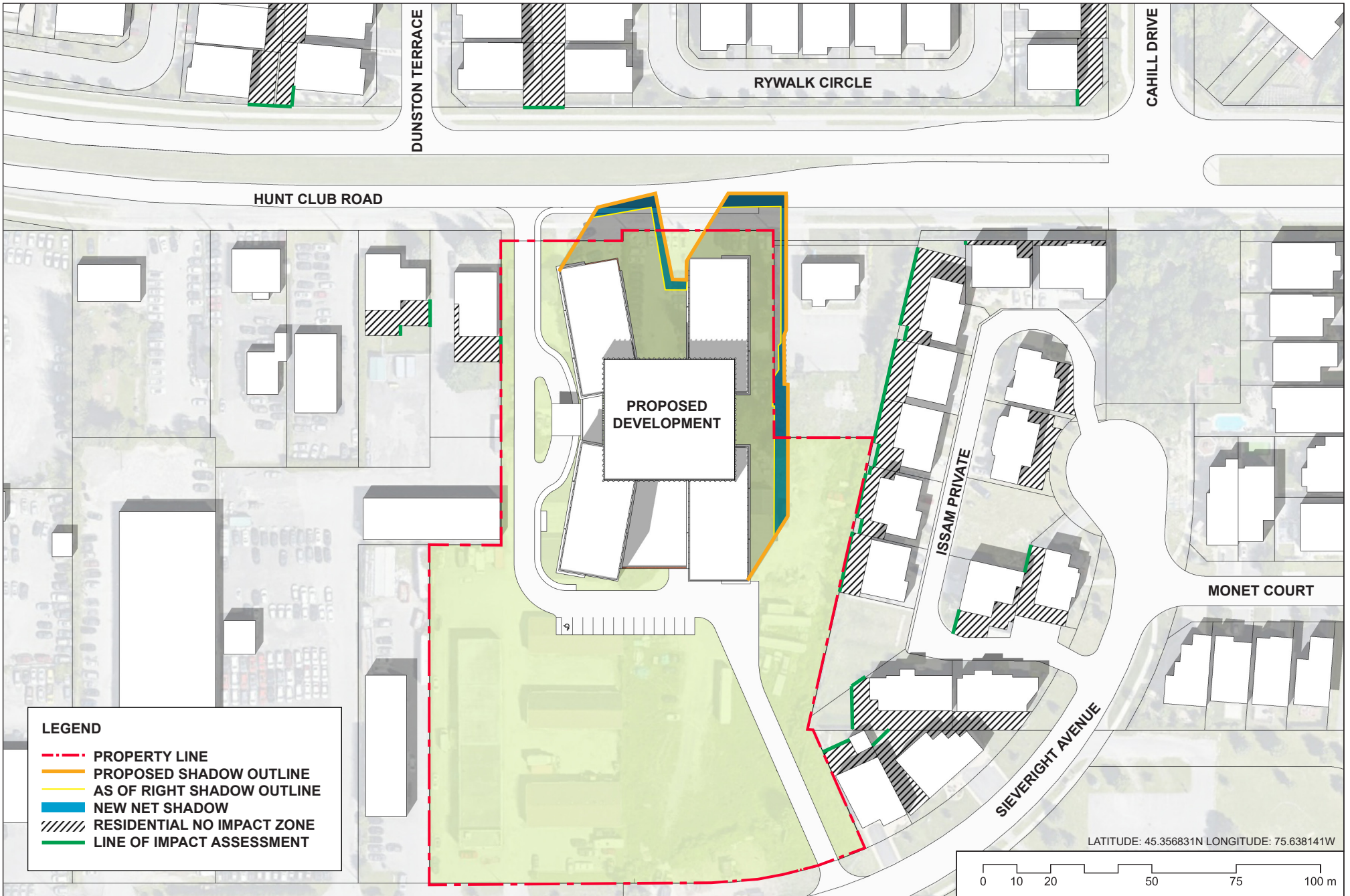
CHECKED BY: MT

PROJECT NO.

17-029

DRAWING NO.

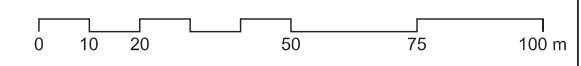
SEP104



LEGEND

- - - PROPERTY LINE
- PROPOSED SHADOW OUTLINE
- AS OF RIGHT SHADOW OUTLINE
- NEW NET SHADOW
- //// RESIDENTIAL NO IMPACT ZONE
- LINE OF IMPACT ASSESSMENT

LATITUDE: 45.356831N LONGITUDE: 75.638141W



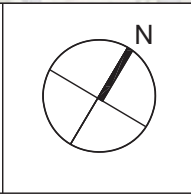
DTAH Architects Limited
 50 Park Road
 Toronto, Ontario
 M4W 2N5

dtah

T 416 968 7908
 F 416 968 0687
 www.dtah.com

DRAWING TITLE:
SHADOW STUDY | SEPTEMBER 21 | 1PM

PROJECT TITLE:
LARGA BAFFIN



NO.	DATE	DESCRIPTION
01	2021-10-06	OPA / ZBLA Submission
ISSUE RECORD		

DATE: 2021-10-06

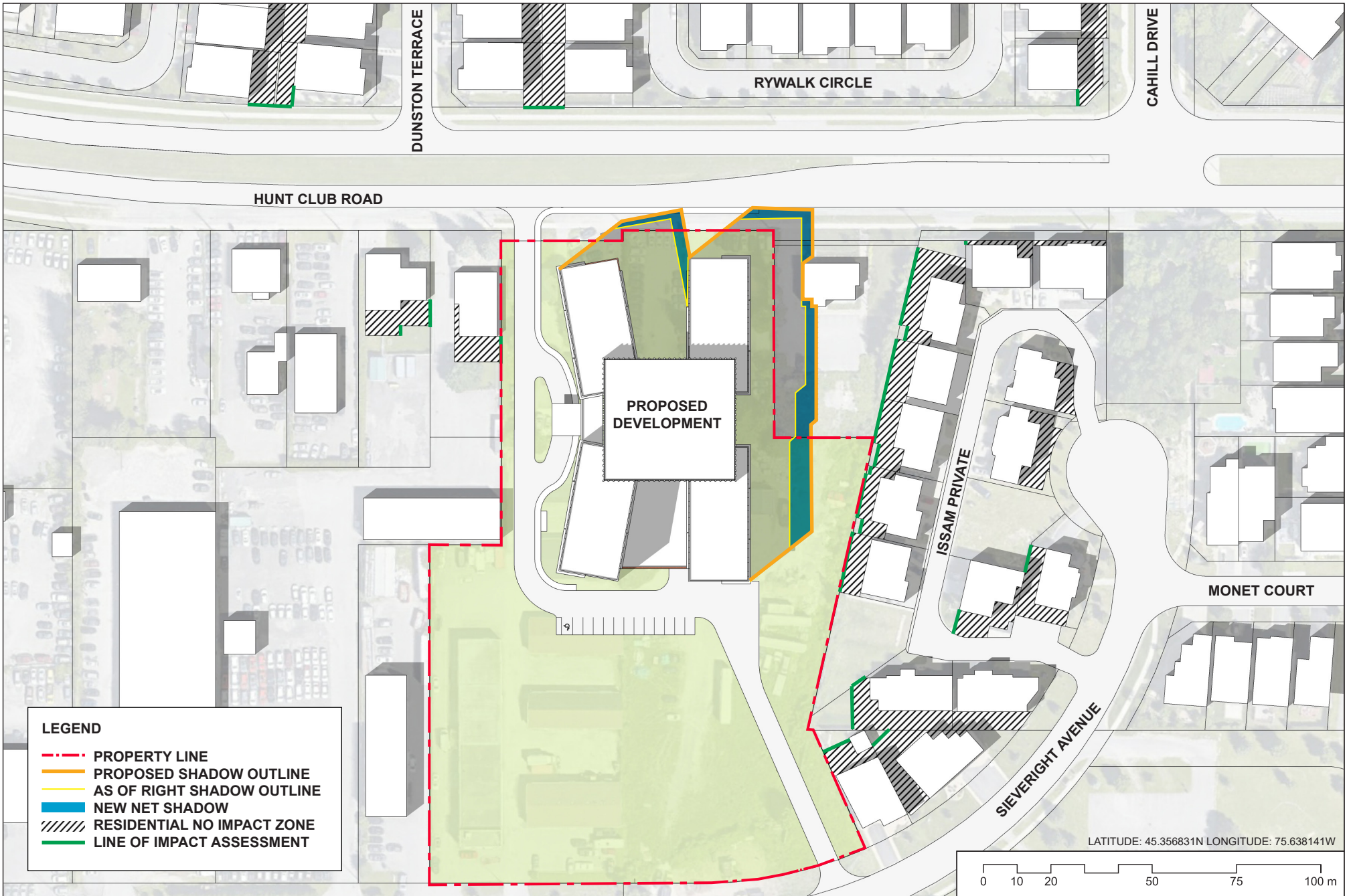
SCALE: 1:1500

DRAWN BY: NP

CHECKED BY: MT

PROJECT NO.
17-029

DRAWING NO.
SEP105



LEGEND

- - - PROPERTY LINE
- PROPOSED SHADOW OUTLINE
- AS OF RIGHT SHADOW OUTLINE
- NEW NET SHADOW
- / / / / RESIDENTIAL NO IMPACT ZONE
- LINE OF IMPACT ASSESSMENT

LATITUDE: 45.356831N LONGITUDE: 75.638141W



DTAH Architects Limited
50 Park Road
Toronto, Ontario
M4W 2N5



T 416 968 7908
F 416 968 0687
www.dtah.com

DRAWING TITLE:
SHADOW STUDY | SEPTEMBER 21 | 2PM

PROJECT TITLE:
LARGA BAFFIN



NO.	DATE	DESCRIPTION
01	2021-10-06	OPA / ZBLA Submission
ISSUE RECORD		

DATE: 2021-10-06

SCALE: 1:1500

DRAWN BY: NP

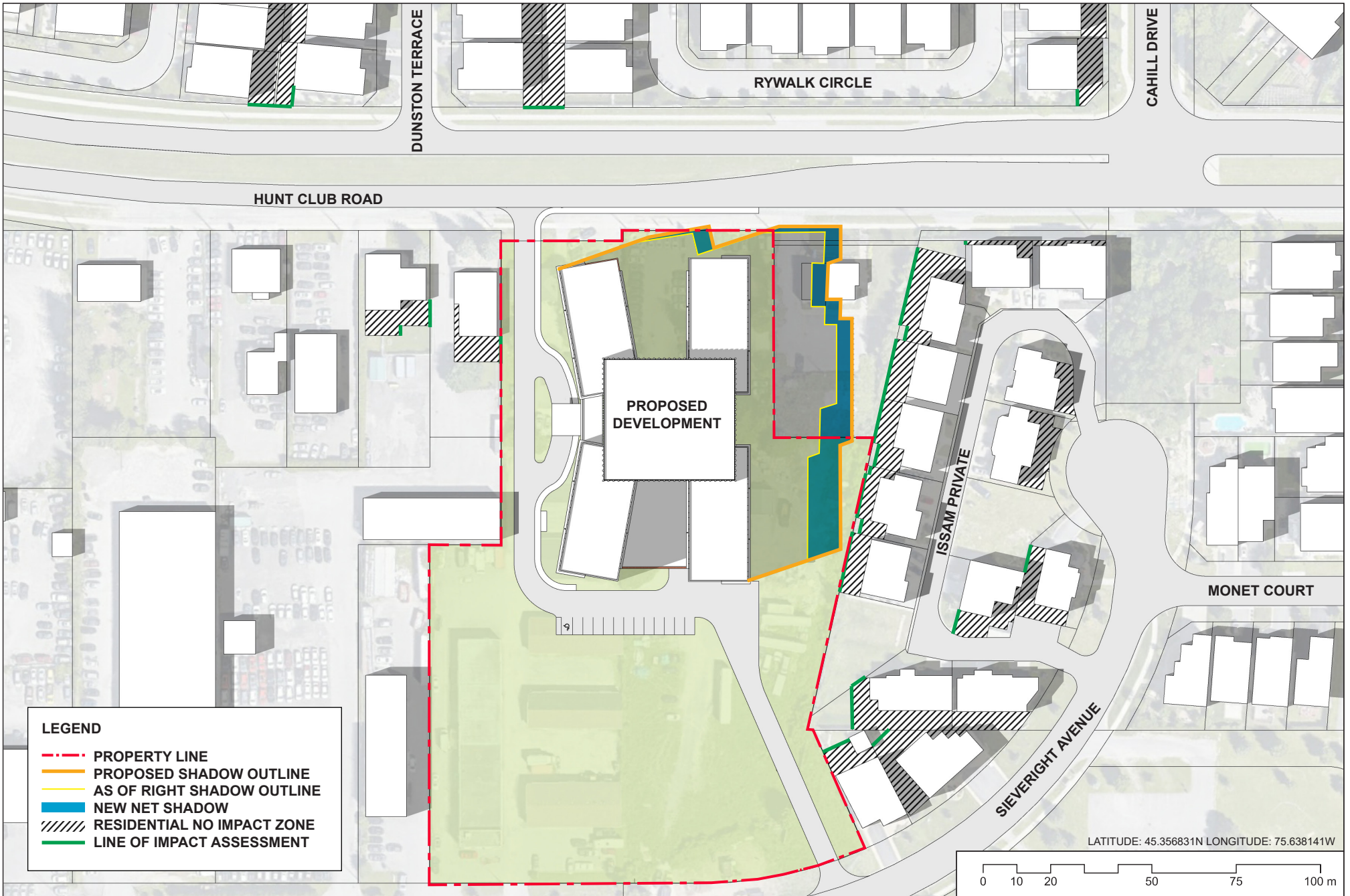
CHECKED BY: MT

PROJECT NO.

17-029

DRAWING NO.

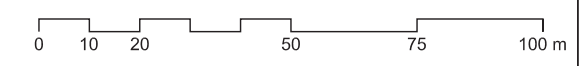
SEP106



LEGEND

- · - · PROPERTY LINE
- PROPOSED SHADOW OUTLINE
- AS OF RIGHT SHADOW OUTLINE
- NEW NET SHADOW
- / / / / RESIDENTIAL NO IMPACT ZONE
- LINE OF IMPACT ASSESSMENT

LATITUDE: 45.356831N LONGITUDE: 75.638141W



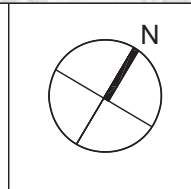
DTAH Architects Limited
 50 Park Road
 Toronto, Ontario
 M4W 2N5

dtah

T 416 968 7908
 F 416 968 0687
 www.dtah.com

DRAWING TITLE:
SHADOW STUDY | SEPTEMBER 21 | 3PM

PROJECT TITLE:
LARGA BAFFIN



NO.	DATE	DESCRIPTION
01	2021-10-06	OPA / ZBLA Submission
ISSUE RECORD		

DATE: 2021-10-06

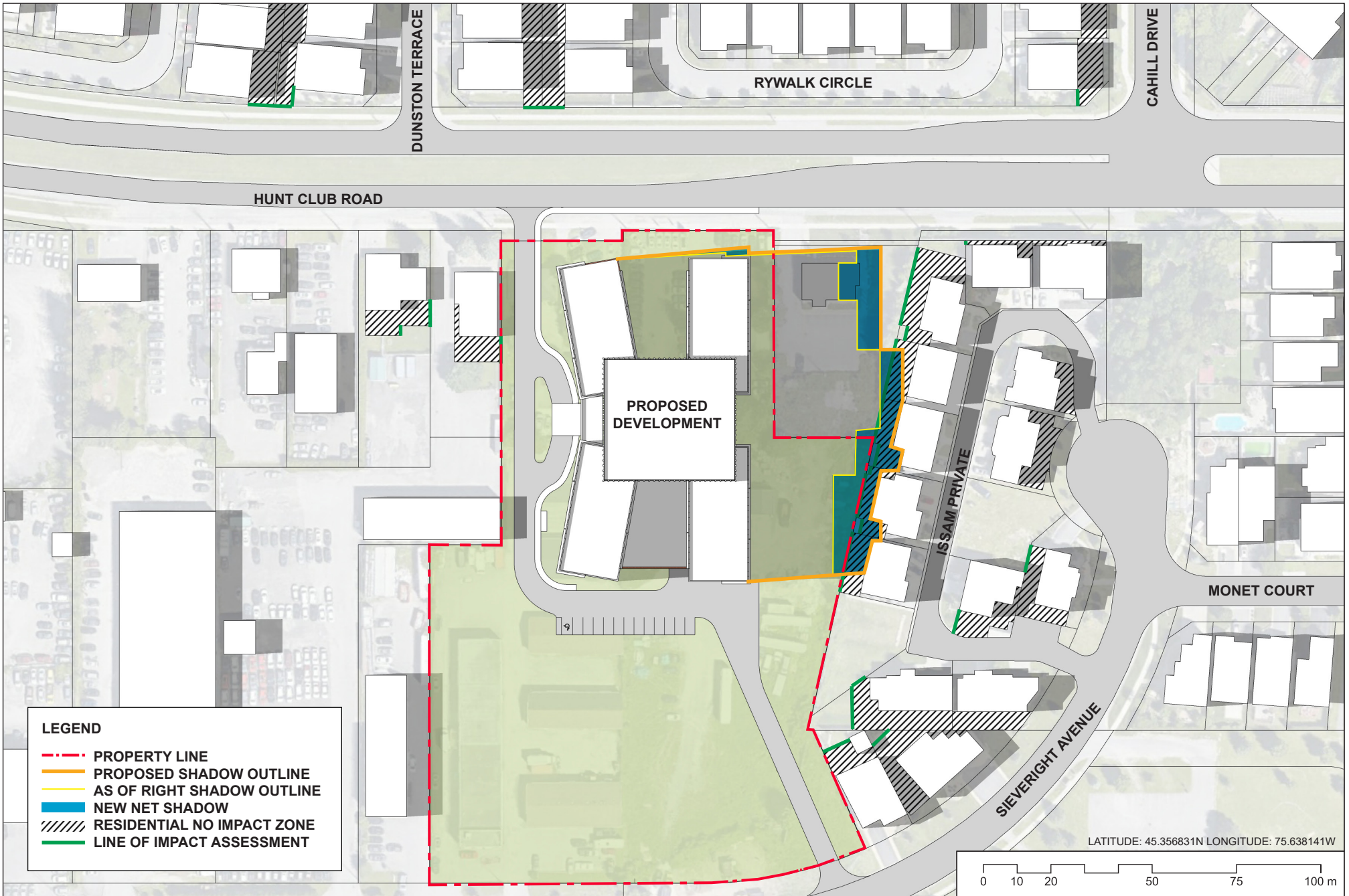
SCALE: 1:1500

DRAWN BY: NP

CHECKED BY: MT

PROJECT NO.
17-029

DRAWING NO.
SEP107



DTAH Architects Limited
 50 Park Road
 Toronto, Ontario
 M4W 2N5

dtah
 T 416 968 7908
 F 416 968 0687
 www.dtah.com

DRAWING TITLE:
SHADOW STUDY | SEPTEMBER 21 | 4PM

PROJECT TITLE:
LARGA BAFFIN



NO.	DATE	DESCRIPTION
01	2021-10-06	OPA / ZBLA Submission
ISSUE RECORD		

DATE: 2021-10-06

SCALE: 1:1500

DRAWN BY: NP

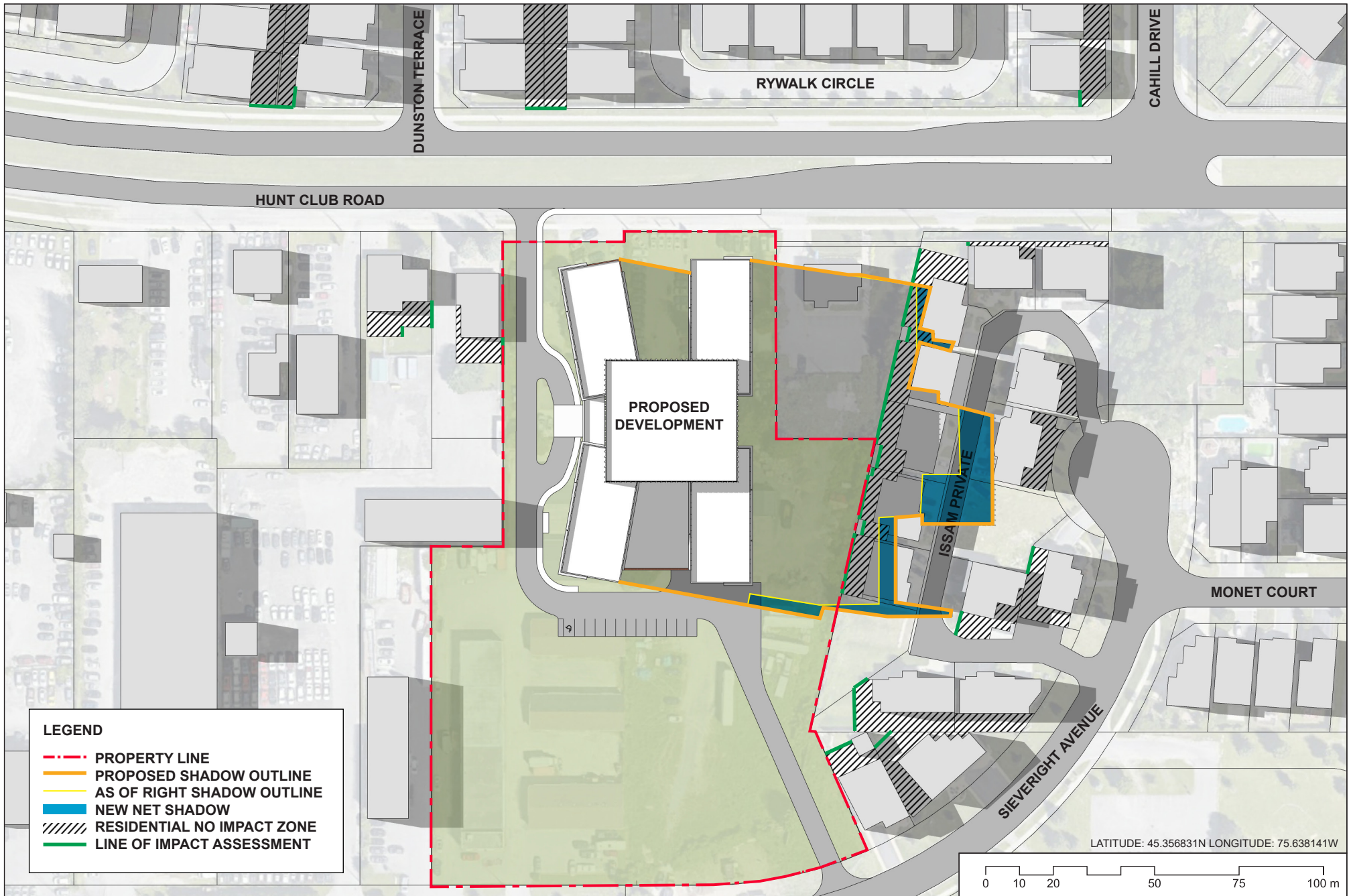
CHECKED BY: MT

PROJECT NO.

17-029

DRAWING NO.

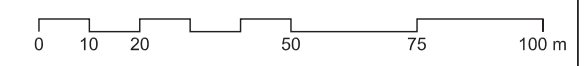
SEP108



LEGEND

- · - · PROPERTY LINE
- PROPOSED SHADOW OUTLINE
- AS OF RIGHT SHADOW OUTLINE
- NEW NET SHADOW
- / / / / RESIDENTIAL NO IMPACT ZONE
- LINE OF IMPACT ASSESSMENT

LATITUDE: 45.356831N LONGITUDE: 75.638141W

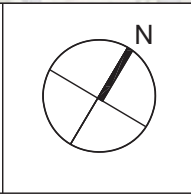


DTAH Architects Limited 50 Park Road
Toronto, Ontario
M4W 2N5

dtah T 416 968 7908
F 416 968 0687
www.dtah.com

DRAWING TITLE:
SHADOW STUDY | SEPTEMBER 21 | 5PM

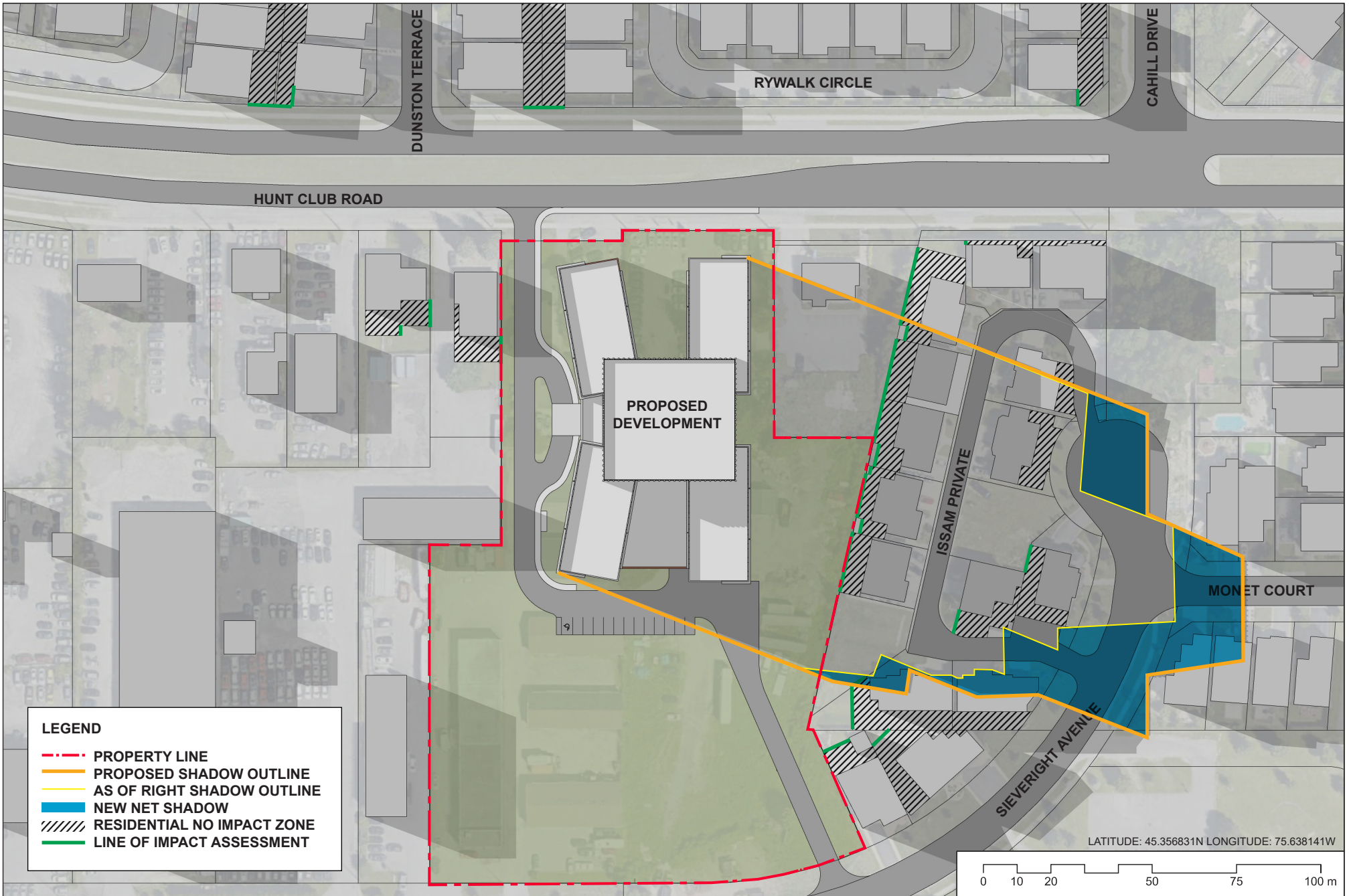
PROJECT TITLE:
LARGA BAFFIN



NO.	DATE	DESCRIPTION
01	2021-10-06	OPA / ZBLA Submission
<i>ISSUE RECORD</i>		

DATE: 2021-10-06
SCALE: 1:1500
DRAWN BY: NP
CHECKED BY: MT

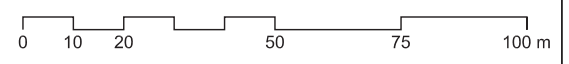
PROJECT NO.
17-029
DRAWING NO.
SEP109



LEGEND

- - - PROPERTY LINE
- PROPOSED SHADOW OUTLINE
- AS OF RIGHT SHADOW OUTLINE
- NEW NET SHADOW
- ▨ RESIDENTIAL NO IMPACT ZONE
- LINE OF IMPACT ASSESSMENT

LATITUDE: 45.356831N LONGITUDE: 75.638141W



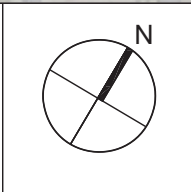
DTAH Architects Limited
 50 Park Road
 Toronto, Ontario
 M4W 2N5

dtah

T 416 968 7908
 F 416 968 0687
 www.dtah.com

DRAWING TITLE:
SHADOW STUDY | SEPTEMBER 21 | 6PM

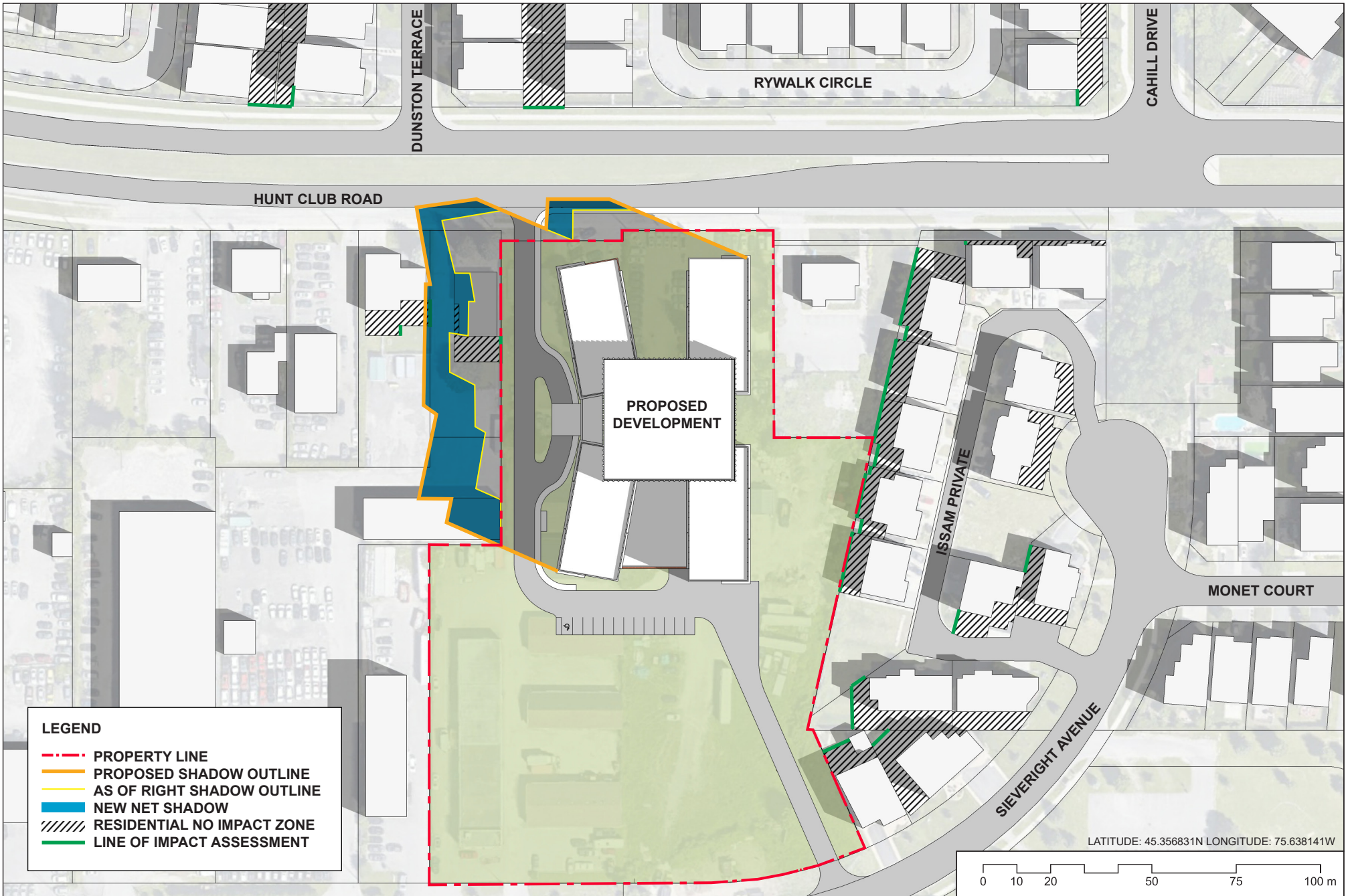
PROJECT TITLE:
LARGA BAFFIN



NO.	DATE	DESCRIPTION
01	2021-10-06	OPA / ZBLA Submission
ISSUE RECORD		

DATE: 2021-10-06
 SCALE: 1:1500
 DRAWN BY: NP
 CHECKED BY: MT

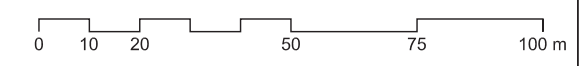
PROJECT NO.
 17-029
 DRAWING NO.
SEP110



LEGEND

- · - · PROPERTY LINE
- PROPOSED SHADOW OUTLINE
- AS OF RIGHT SHADOW OUTLINE
- █ NEW NET SHADOW
- ▨ RESIDENTIAL NO IMPACT ZONE
- LINE OF IMPACT ASSESSMENT

LATITUDE: 45.356831N LONGITUDE: 75.638141W

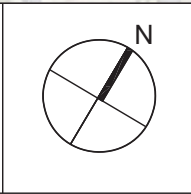


DTAH Architects Limited 50 Park Road
Toronto, Ontario
M4W 2N5

dtah T 416 968 7908
F 416 968 0687
www.dtah.com

DRAWING TITLE:
SHADOW STUDY | JUNE 21 | 8AM

PROJECT TITLE:
LARGA BAFFIN



NO.	DATE	DESCRIPTION
01	2021-10-06	OPA / ZBLA Submission
ISSUE RECORD		

DATE: 2021-10-06
SCALE: 1:1500
DRAWN BY: NP
CHECKED BY: MT

PROJECT NO.
17-029
DRAWING NO.
JUN100



DTAH Architects Limited 50 Park Road
Toronto, Ontario
M4W 2N5

dtah T 416 968 7908
F 416 968 0687
www.dtah.com

DRAWING TITLE:
SHADOW STUDY | JUNE 21 | 9AM

PROJECT TITLE:
LARGA BAFFIN



NO.	DATE	DESCRIPTION
01	2021-10-06	OPA / ZBLA Submission
ISSUE RECORD		

DATE: 2021-10-06

SCALE: 1:1500

DRAWN BY: NP

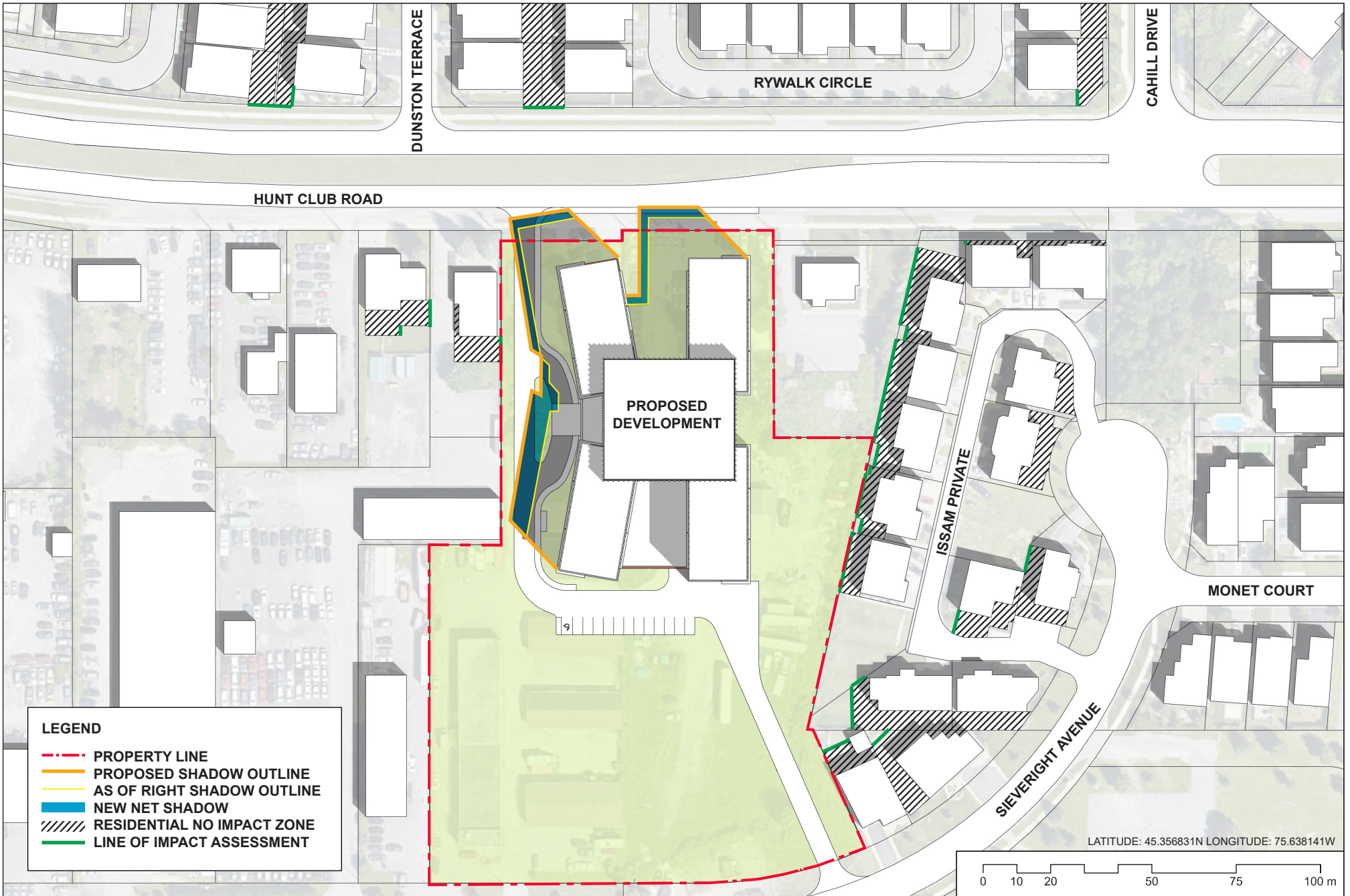
CHECKED BY: MT

PROJECT NO.

17-029

DRAWING NO.

JUN101



DTAH Architects Limited 50 Park Road
Toronto, Ontario
M4W 2N5

dtah T 416 968 7908
F 416 968 0687
www.dtah.com

DRAWING TITLE:
SHADOW STUDY | JUNE 21 | 10AM

PROJECT TITLE:
LARGA BAFFIN



NO.	DATE	DESCRIPTION
01	2021-10-06	OPA / ZBLA Submission
ISSUE RECORD		

DATE: 2021-10-06

SCALE: 1:1500

DRAWN BY: NP

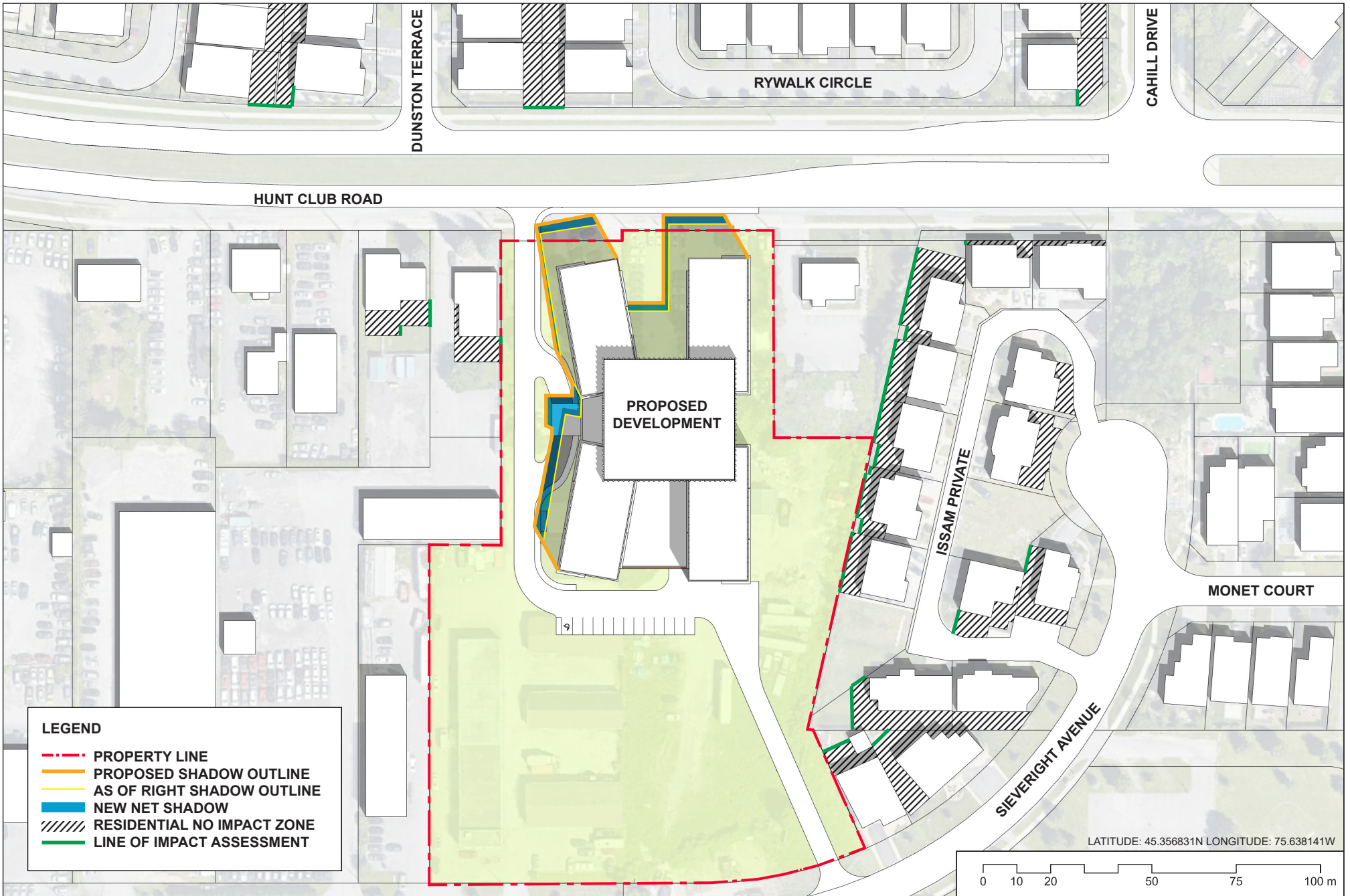
CHECKED BY: MT

PROJECT NO.

17-029

DRAWING NO.

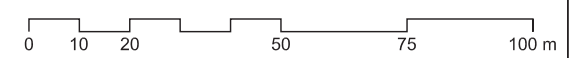
JUN102



LEGEND

- · - · PROPERTY LINE
- PROPOSED SHADOW OUTLINE
- AS OF RIGHT SHADOW OUTLINE
- NEW NET SHADOW
- / / / / RESIDENTIAL NO IMPACT ZONE
- LINE OF IMPACT ASSESSMENT

LATITUDE: 45.356831N LONGITUDE: 75.638141W



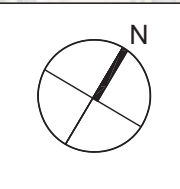
DTAH Architects Limited
 50 Park Road
 Toronto, Ontario
 M4W 2N5

dtah

T 416 968 7908
 F 416 968 0687
 www.dtah.com

DRAWING TITLE:
SHADOW STUDY | JUNE 21 | 11AM

PROJECT TITLE:
LARGA BAFFIN



NO.	DATE	DESCRIPTION
01	2021-10-06	OPA / ZBLA Submission
ISSUE RECORD		

DATE: 2021-10-06

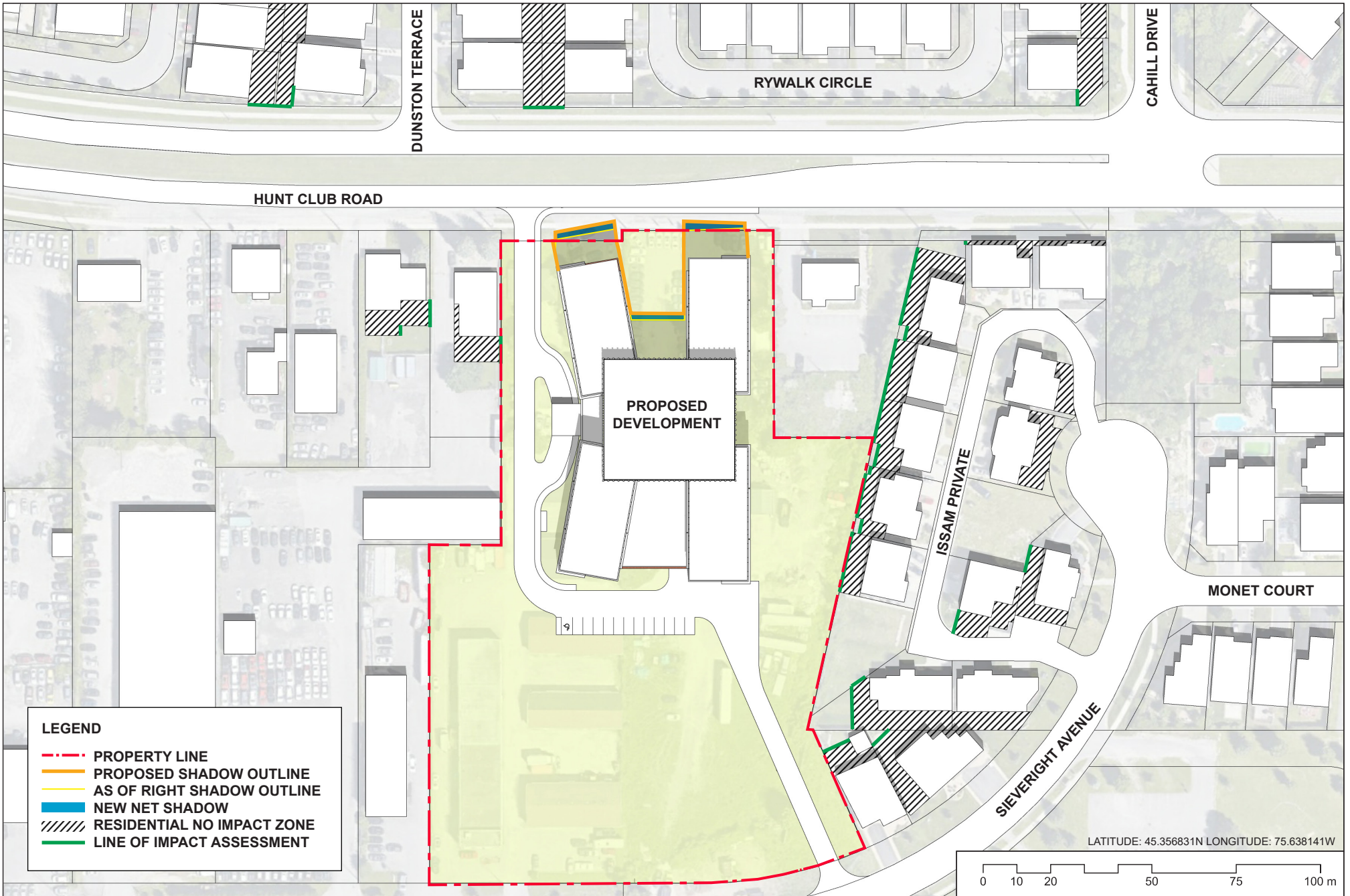
SCALE: 1:1500

DRAWN BY: NP

CHECKED BY: MT

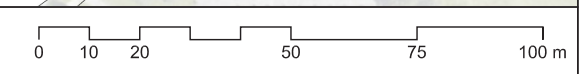
PROJECT NO.
17-029

DRAWING NO.
JUN103



LEGEND

- - - PROPERTY LINE
- PROPOSED SHADOW OUTLINE
- AS OF RIGHT SHADOW OUTLINE
- NEW NET SHADOW
- /// RESIDENTIAL NO IMPACT ZONE
- LINE OF IMPACT ASSESSMENT



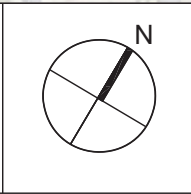
DTAH Architects Limited
 50 Park Road
 Toronto, Ontario
 M4W 2N5

dtah

T 416 968 7908
 F 416 968 0687
 www.dtah.com

DRAWING TITLE:
SHADOW STUDY | JUNE 21 | 12PM

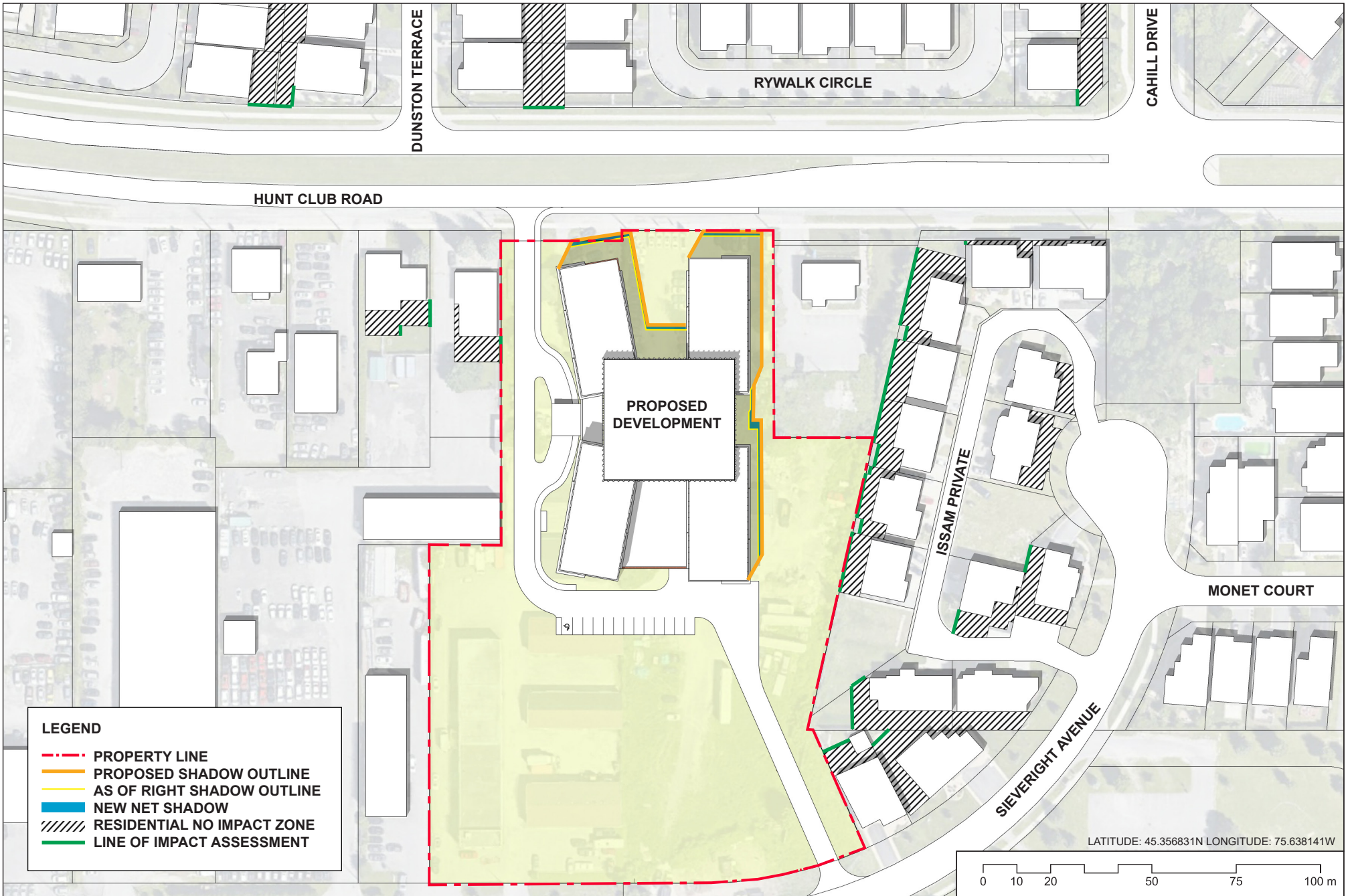
PROJECT TITLE:
LARGA BAFFIN



NO.	DATE	DESCRIPTION
01	2021-10-06	OPA / ZBLA Submission
ISSUE RECORD		

DATE: 2021-10-06
 SCALE: 1:1500
 DRAWN BY: NP
 CHECKED BY: MT

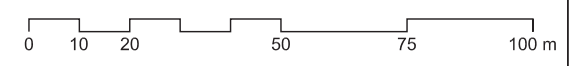
PROJECT NO.
 17-029
 DRAWING NO.
JUN104



LEGEND

- - - PROPERTY LINE
- PROPOSED SHADOW OUTLINE
- AS OF RIGHT SHADOW OUTLINE
- NEW NET SHADOW
- / / / / RESIDENTIAL NO IMPACT ZONE
- LINE OF IMPACT ASSESSMENT

LATITUDE: 45.356831N LONGITUDE: 75.638141W

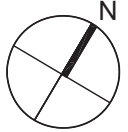


DTAH Architects Limited
 50 Park Road
 Toronto, Ontario
 M4W 2N5

dtah
 T 416 968 7908
 F 416 968 0687
 www.dtah.com

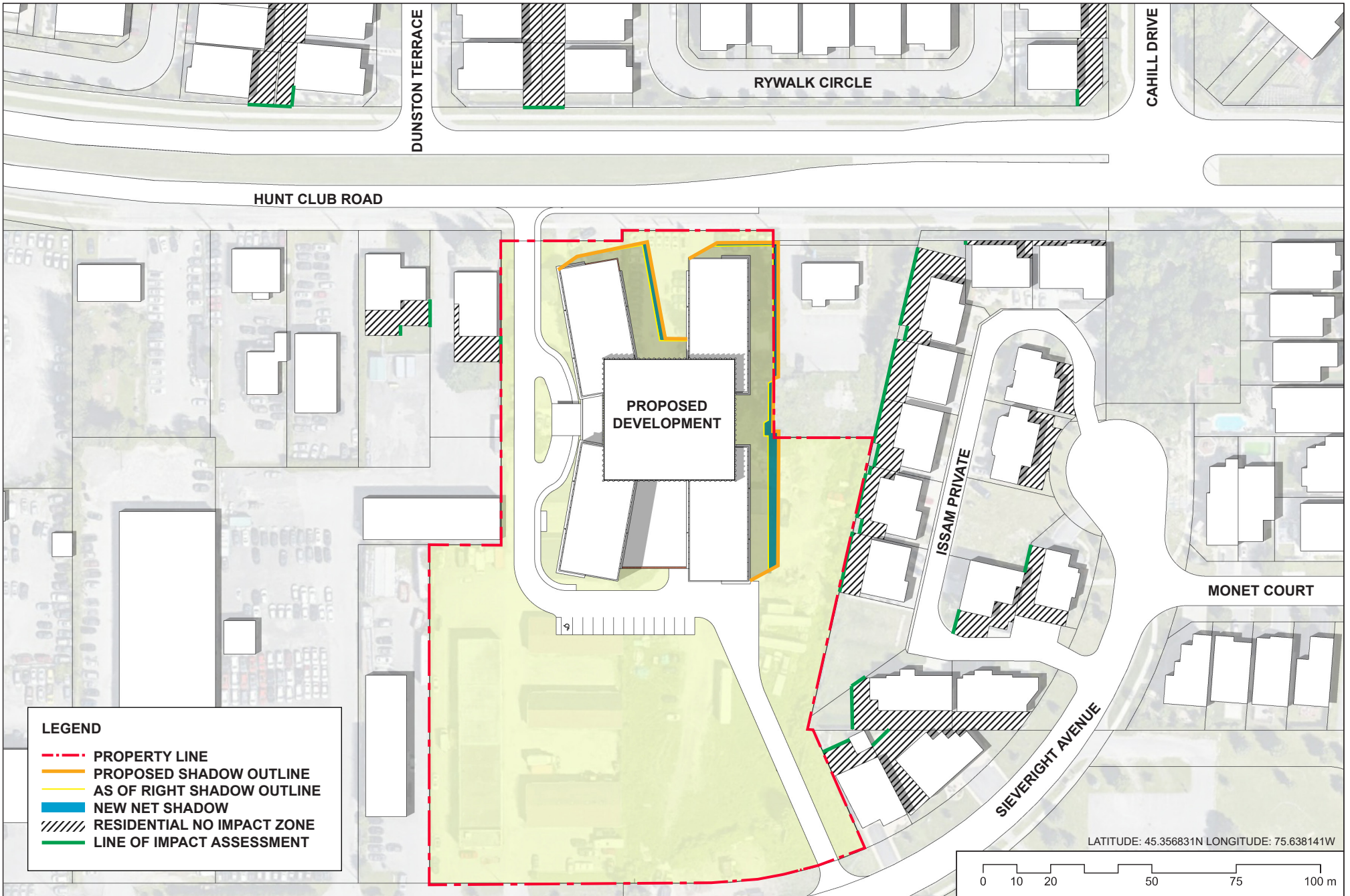
DRAWING TITLE:
SHADOW STUDY | JUNE 21 | 1PM

PROJECT TITLE:
LARGA BAFFIN



NO.	DATE	DESCRIPTION
01	2021-10-06	OPA / ZBLA Submission
ISSUE RECORD		

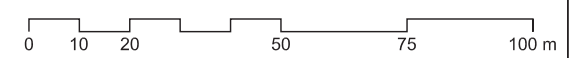
DATE: 2021-10-06	PROJECT NO. 17-029
SCALE: 1:1500	DRAWING NO. JUN105
DRAWN BY: NP	
CHECKED BY: MT	



LEGEND

- - - PROPERTY LINE
- PROPOSED SHADOW OUTLINE
- AS OF RIGHT SHADOW OUTLINE
- NEW NET SHADOW
- //// RESIDENTIAL NO IMPACT ZONE
- LINE OF IMPACT ASSESSMENT

LATITUDE: 45.356831N LONGITUDE: 75.638141W



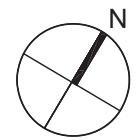
DTAH Architects Limited
 50 Park Road
 Toronto, Ontario
 M4W 2N5

dtah

T 416 968 7908
 F 416 968 0687
 www.dtah.com

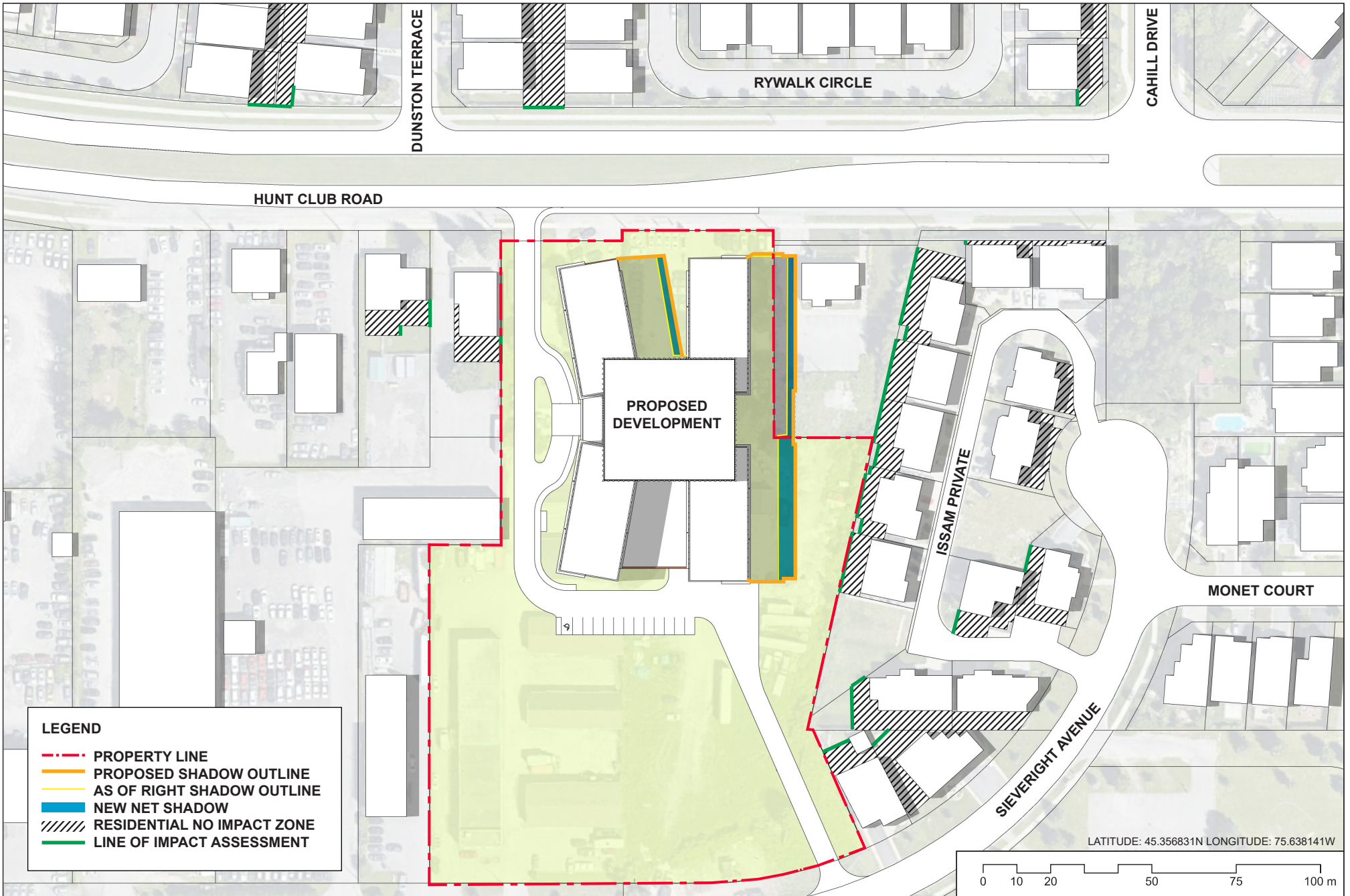
DRAWING TITLE:
SHADOW STUDY | JUNE 21 | 2PM

PROJECT TITLE:
LARGA BAFFIN



NO.	DATE	DESCRIPTION
01	2021-10-06	OPA / ZBLA Submission
<i>ISSUE RECORD</i>		

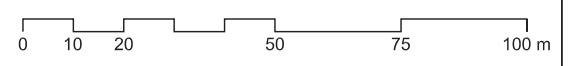
DATE: 2021-10-06	PROJECT NO. 17-029
SCALE: 1:1500	DRAWING NO. JUN106
DRAWN BY: NP	
CHECKED BY: MT	



LEGEND

- · - · PROPERTY LINE
- PROPOSED SHADOW OUTLINE
- AS OF RIGHT SHADOW OUTLINE
- NEW NET SHADOW
- / / / / RESIDENTIAL NO IMPACT ZONE
- LINE OF IMPACT ASSESSMENT

LATITUDE: 45.356831N LONGITUDE: 75.638141W



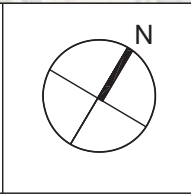
DTAH Architects Limited
 50 Park Road
 Toronto, Ontario
 M4W 2N5

dtah

T 416 968 7908
 F 416 968 0687
 www.dtah.com

DRAWING TITLE:
SHADOW STUDY | JUNE 21 | 3PM

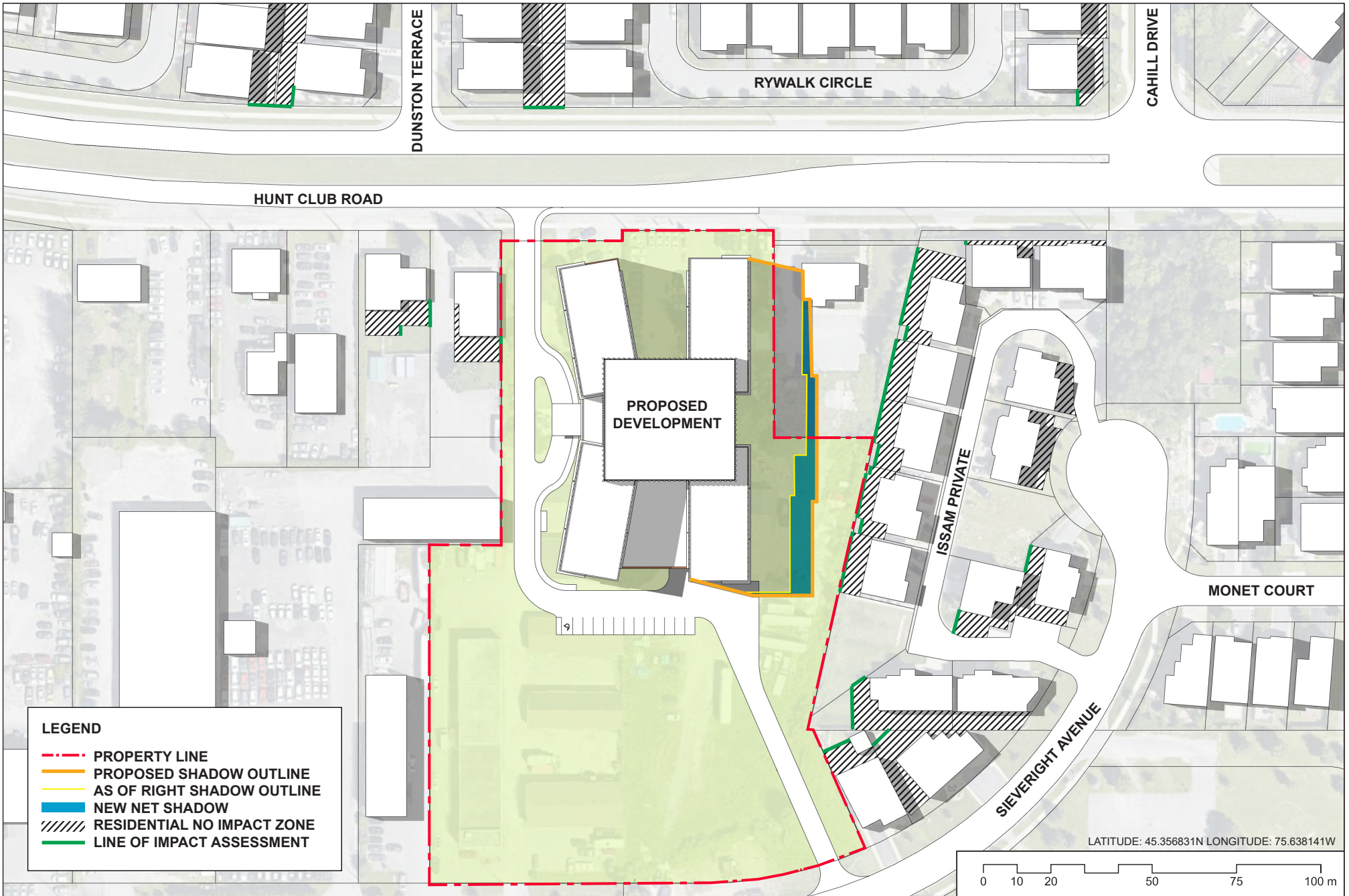
PROJECT TITLE:
LARGA BAFFIN



NO.	DATE	DESCRIPTION
01	2021-10-06	OPA / ZBLA Submission
ISSUE RECORD		

DATE: 2021-10-06
 SCALE: 1:1500
 DRAWN BY: NP
 CHECKED BY: MT

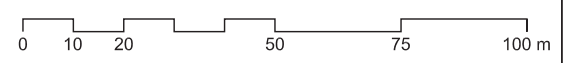
PROJECT NO.
 17-029
 DRAWING NO.
JUN107



LEGEND

- · - · PROPERTY LINE
- PROPOSED SHADOW OUTLINE
- AS OF RIGHT SHADOW OUTLINE
- NEW NET SHADOW
- / / / / RESIDENTIAL NO IMPACT ZONE
- LINE OF IMPACT ASSESSMENT

LATITUDE: 45.356831N LONGITUDE: 75.638141W



DTAH Architects Limited
50 Park Road
Toronto, Ontario
M4W 2N5

dtah
T 416 968 7908
F 416 968 0687
www.dtah.com

DRAWING TITLE:
SHADOW STUDY | JUNE 21 | 4PM

PROJECT TITLE:
LARGA BAFFIN



NO.	DATE	DESCRIPTION
01	2021-10-06	OPA / ZBLA Submission
ISSUE RECORD		

DATE: 2021-10-06

SCALE: 1:1500

DRAWN BY: NP

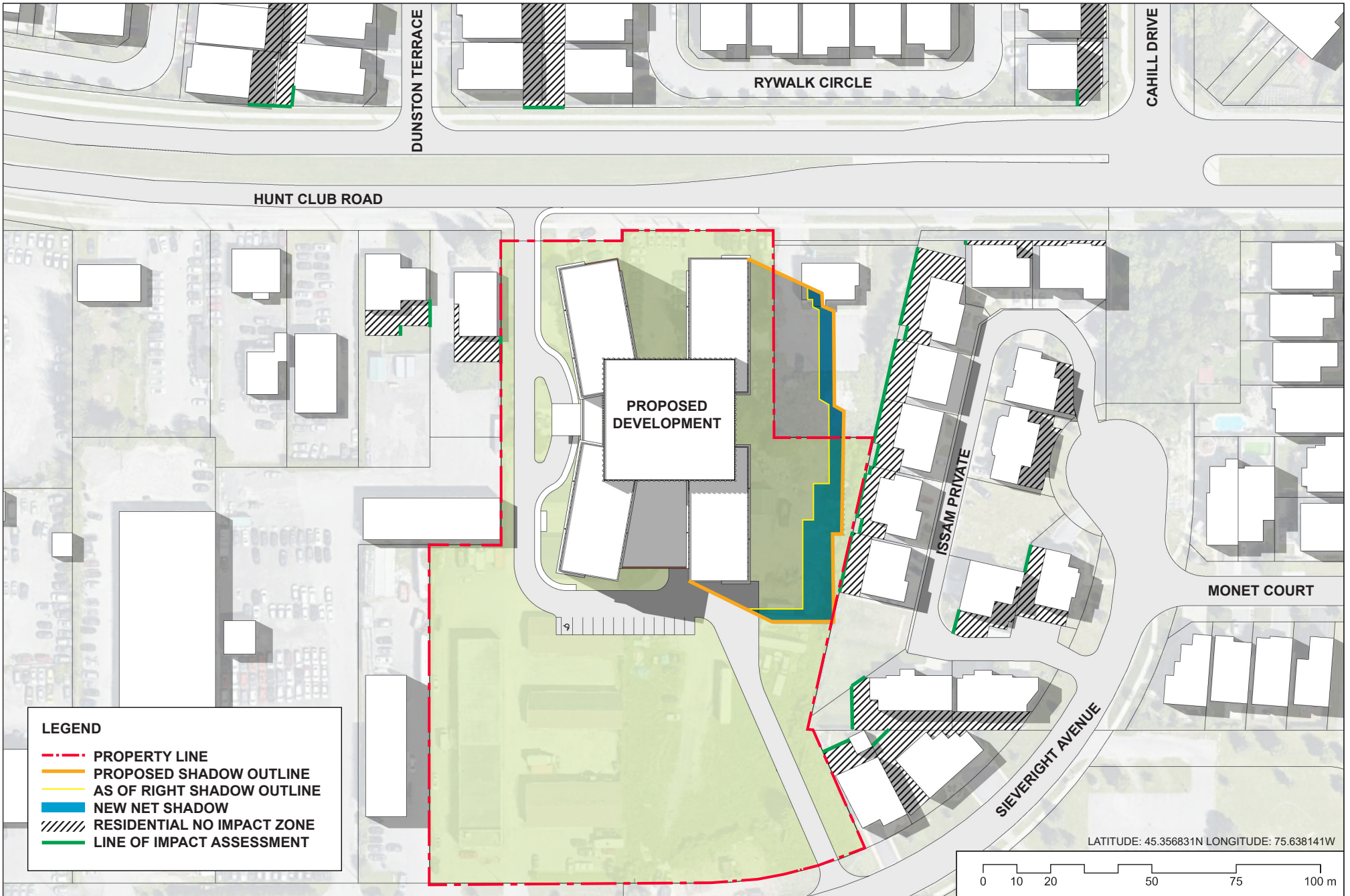
CHECKED BY: MT

PROJECT NO.

17-029

DRAWING NO.

JUN108



DTAH Architects Limited 50 Park Road
Toronto, Ontario
M4W 2N5

dtah T 416 968 7908
F 416 968 0687
www.dtah.com

DRAWING TITLE:
SHADOW STUDY | JUNE 21 | 5PM

PROJECT TITLE:
LARGA BAFFIN



NO.	DATE	DESCRIPTION
01	2021-10-06	OPA / ZBLA Submission
ISSUE RECORD		

DATE: 2021-10-06

SCALE: 1:1500

DRAWN BY: NP

CHECKED BY: MT

PROJECT NO.

17-029

DRAWING NO.

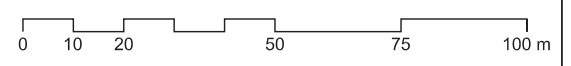
JUN109



LEGEND

- - - PROPERTY LINE
- PROPOSED SHADOW OUTLINE
- AS OF RIGHT SHADOW OUTLINE
- NEW NET SHADOW
- RESIDENTIAL NO IMPACT ZONE
- LINE OF IMPACT ASSESSMENT

LATITUDE: 45.356831N LONGITUDE: 75.638141W



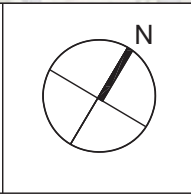
DTAH Architects Limited
 50 Park Road
 Toronto, Ontario
 M4W 2N5

dtah

T 416 968 7908
 F 416 968 0687
 www.dtah.com

DRAWING TITLE:
SHADOW STUDY | JUNE 21 | 6PM

PROJECT TITLE:
LARGA BAFFIN



NO.	DATE	DESCRIPTION
01	2021-10-06	OPA / ZBLA Submission
ISSUE RECORD		

DATE: 2021-10-06
 SCALE: 1:1500
 DRAWN BY: NP
 CHECKED BY: MT

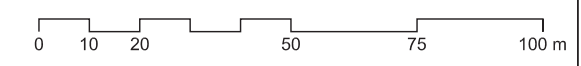
PROJECT NO.
 17-029
 DRAWING NO.
JUN110



LEGEND

- - - PROPERTY LINE
- PROPOSED SHADOW OUTLINE
- AS OF RIGHT SHADOW OUTLINE
- █ NEW NET SHADOW
- ▨ RESIDENTIAL NO IMPACT ZONE
- LINE OF IMPACT ASSESSMENT

LATITUDE: 45.356831N LONGITUDE: 75.638141W



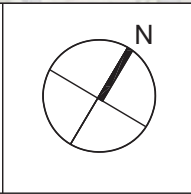
DTAH Architects Limited
 50 Park Road
 Toronto, Ontario
 M4W 2N5

dtah

T 416 968 7908
 F 416 968 0687
 www.dtah.com

DRAWING TITLE:
SHADOW STUDY | JUNE 21 | 7PM

PROJECT TITLE:
LARGA BAFFIN



NO.	DATE	DESCRIPTION
01	2021-10-06	OPA / ZBLA Submission
<i>ISSUE RECORD</i>		

DATE: 2021-10-06

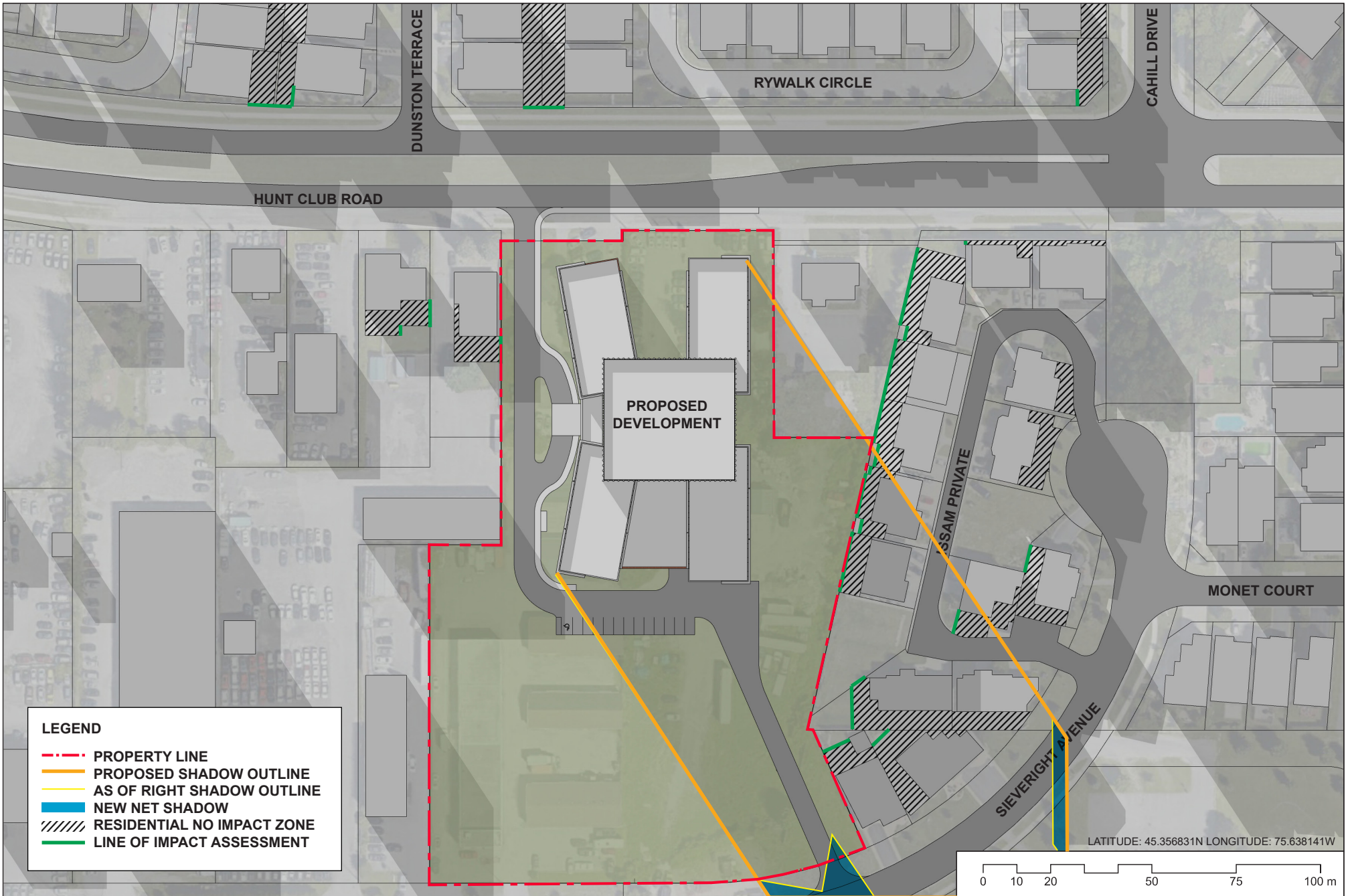
SCALE: 1:1500

DRAWN BY: NP

CHECKED BY: MT

PROJECT NO.
17-029

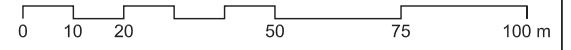
DRAWING NO.
JUN111



LEGEND

- - - PROPERTY LINE
- PROPOSED SHADOW OUTLINE
- AS OF RIGHT SHADOW OUTLINE
- █ NEW NET SHADOW
- ▨ RESIDENTIAL NO IMPACT ZONE
- - - LINE OF IMPACT ASSESSMENT

LATITUDE: 45.356831N LONGITUDE: 75.638141W



DTAH Architects Limited
50 Park Road
Toronto, Ontario
M4W 2N5

dtah
T 416 968 7908
F 416 968 0687
www.dtah.com

DRAWING TITLE:
SHADOW STUDY | JUNE 21 | 8PM

PROJECT TITLE:
LARGA BAFFIN



NO.	DATE	DESCRIPTION
01	2021-10-06	OPA / ZBLA Submission
ISSUE RECORD		

DATE: 2021-10-06

SCALE: 1:1500

DRAWN BY: NP

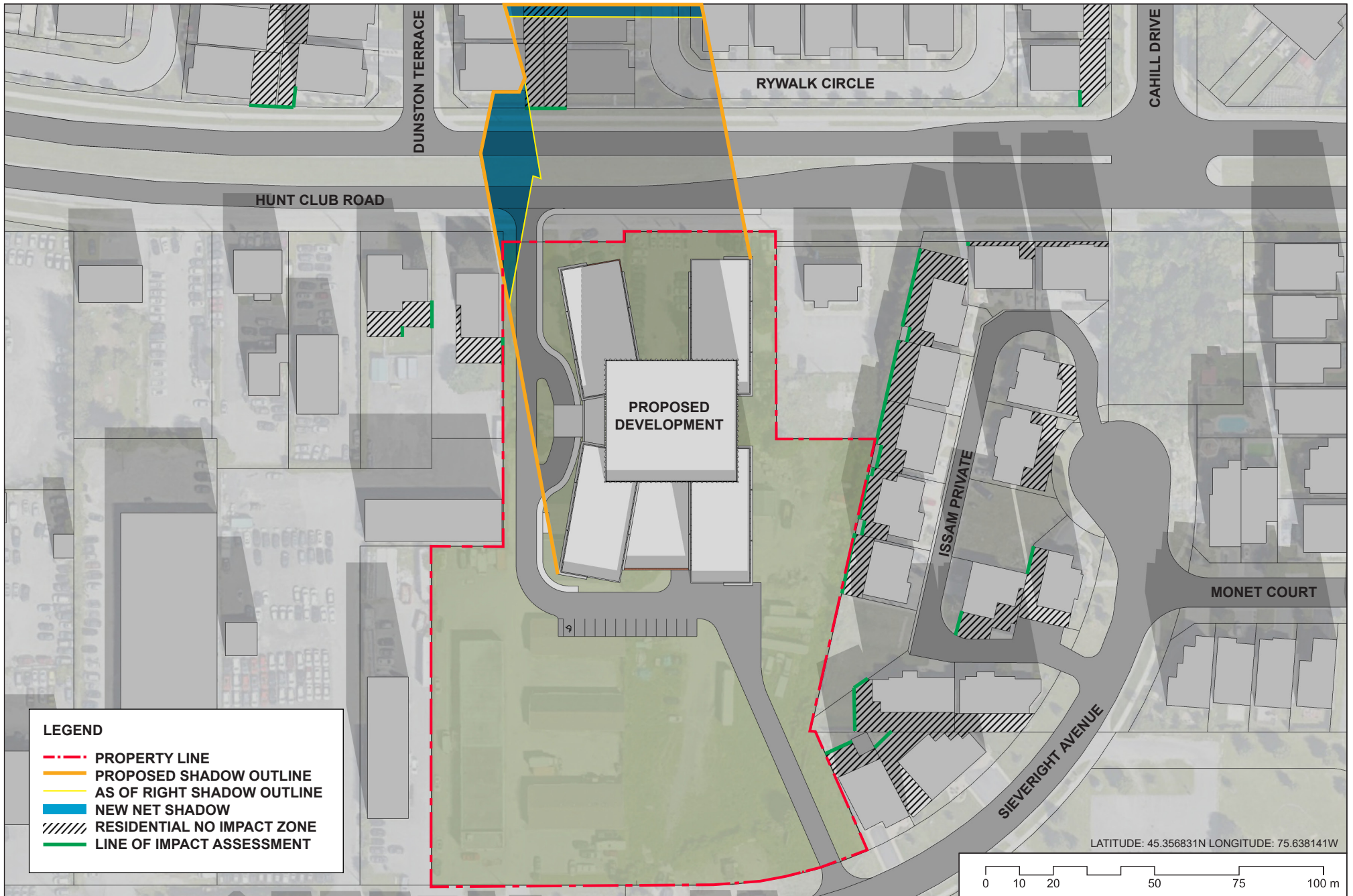
CHECKED BY: MT

PROJECT NO.

17-029

DRAWING NO.

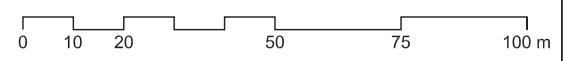
JUN112



LEGEND

- · - · PROPERTY LINE
- PROPOSED SHADOW OUTLINE
- AS OF RIGHT SHADOW OUTLINE
- NEW NET SHADOW
- //// RESIDENTIAL NO IMPACT ZONE
- LINE OF IMPACT ASSESSMENT

LATITUDE: 45.356831N LONGITUDE: 75.638141W

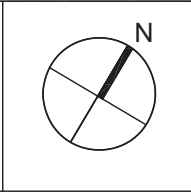


DTAH Architects Limited 50 Park Road
Toronto, Ontario
M4W 2N5

dtah T 416 968 7908
F 416 968 0687
www.dtah.com

DRAWING TITLE:
SHADOW STUDY | DECEMBER 21 | 9AM

PROJECT TITLE:
LARGA BAFFIN



NO.	DATE	DESCRIPTION
01	2021-10-06	OPA / ZBLA Submission
<i>ISSUE RECORD</i>		

DATE: 2021-10-06

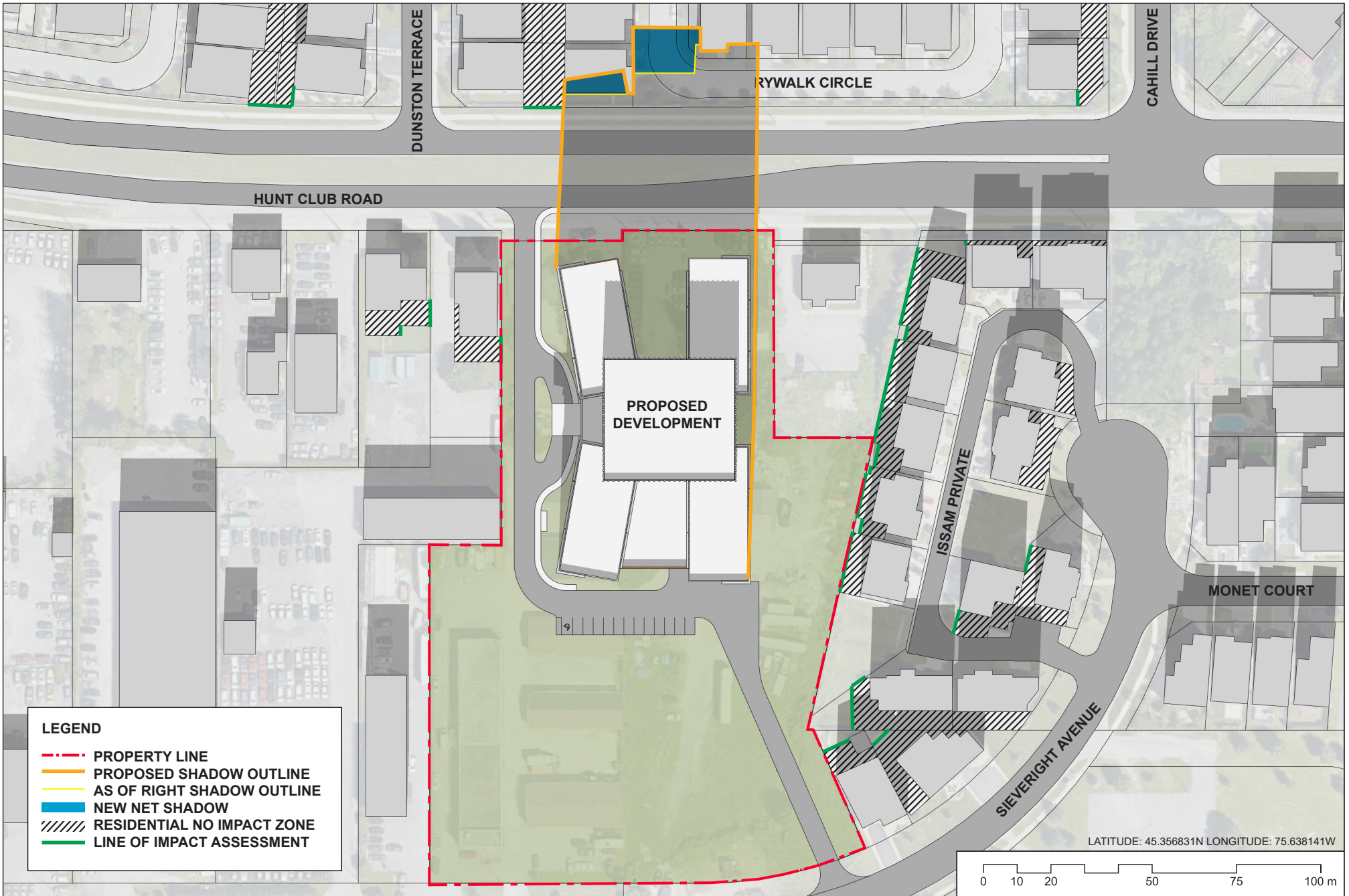
SCALE: 1:1500

DRAWN BY: NP

CHECKED BY: MT

PROJECT NO.
17-029

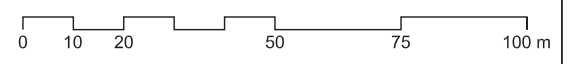
DRAWING NO.
DEC100



LEGEND

- - - PROPERTY LINE
- PROPOSED SHADOW OUTLINE
- AS OF RIGHT SHADOW OUTLINE
- NEW NET SHADOW
- /// RESIDENTIAL NO IMPACT ZONE
- LINE OF IMPACT ASSESSMENT

LATITUDE: 45.356831N LONGITUDE: 75.638141W



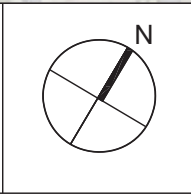
DTAH Architects Limited
 50 Park Road
 Toronto, Ontario
 M4W 2N5

dtah

T 416 968 7908
 F 416 968 0687
 www.dtah.com

DRAWING TITLE:
SHADOW STUDY | DECEMBER 21 | 10AM

PROJECT TITLE:
LARGA BAFFIN



NO.	DATE	DESCRIPTION
01	2021-10-06	OPA / ZBLA Submission
<i>ISSUE RECORD</i>		

DATE: 2021-10-06

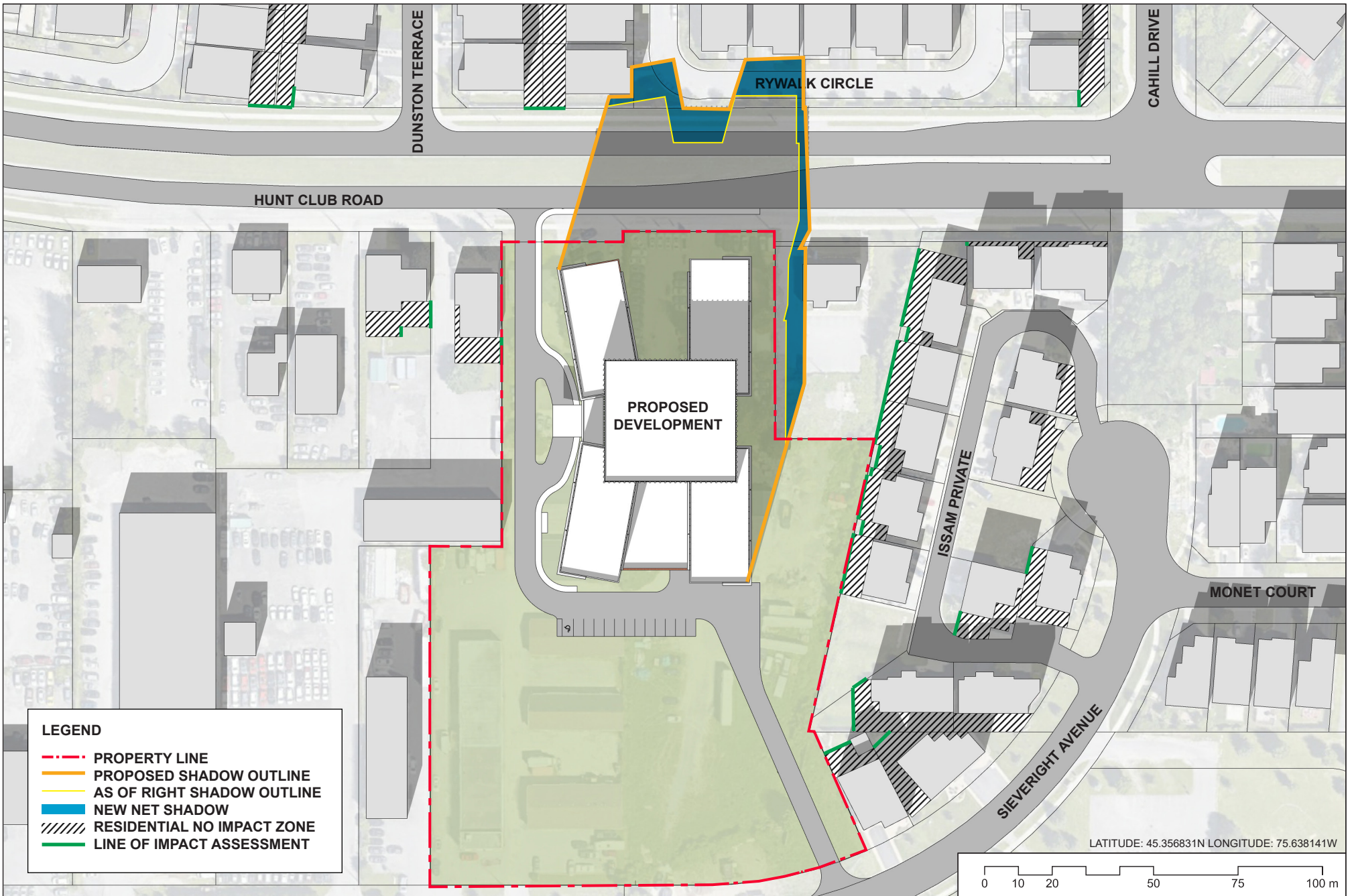
SCALE: 1:1500

DRAWN BY: NP

CHECKED BY: MT

PROJECT NO.
17-029

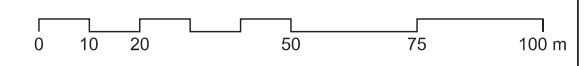
DRAWING NO.
DEC101



LEGEND

- - - PROPERTY LINE
- PROPOSED SHADOW OUTLINE AS OF RIGHT SHADOW OUTLINE
- NEW NET SHADOW
- LINE OF IMPACT ASSESSMENT
- /// RESIDENTIAL NO IMPACT ZONE

LATITUDE: 45.356831N LONGITUDE: 75.638141W



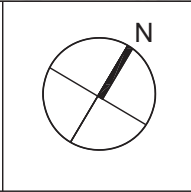
DTAH Architects Limited
 50 Park Road
 Toronto, Ontario
 M4W 2N5

dtah

T 416 968 7908
 F 416 968 0687
 www.dtah.com

DRAWING TITLE:
SHADOW STUDY | DECEMBER 21 | 11AM

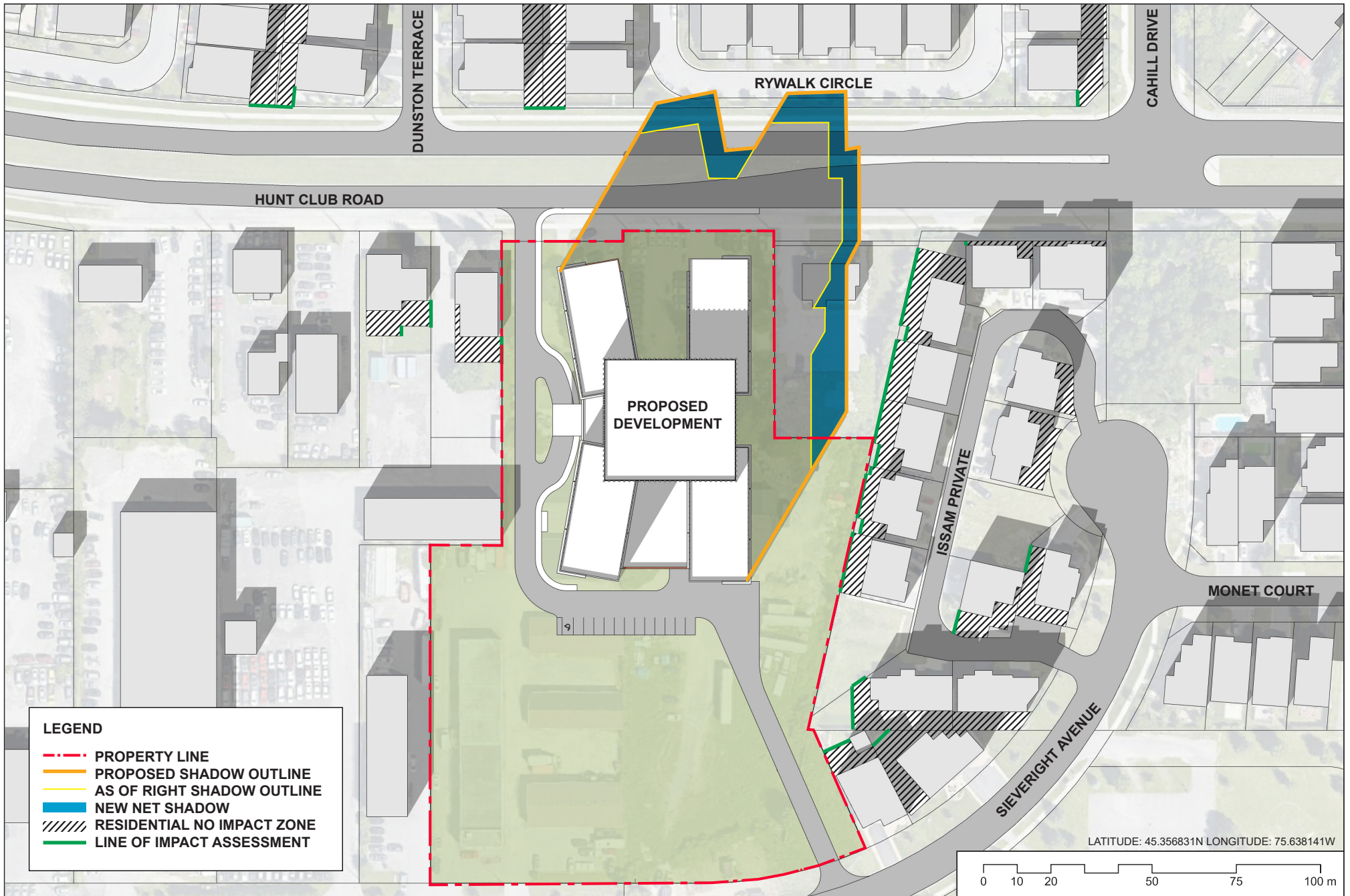
PROJECT TITLE:
LARGA BAFFIN



NO.	DATE	DESCRIPTION
01	2021-10-06	OPA / ZBLA Submission
ISSUE RECORD		

DATE: 2021-10-06
 SCALE: 1:1500
 DRAWN BY: NP
 CHECKED BY: MT

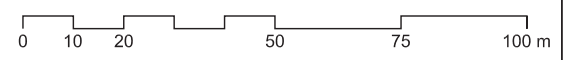
PROJECT NO.
 17-029
 DRAWING NO.
DEC102



LEGEND

- - - PROPERTY LINE
- PROPOSED SHADOW OUTLINE
- AS OF RIGHT SHADOW OUTLINE
- NEW NET SHADOW
- /// RESIDENTIAL NO IMPACT ZONE
- LINE OF IMPACT ASSESSMENT

LATITUDE: 45.356831N LONGITUDE: 75.638141W



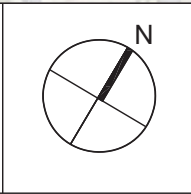
DTAH Architects Limited
 50 Park Road
 Toronto, Ontario
 M4W 2N5

dtah

T 416 968 7908
 F 416 968 0687
 www.dtah.com

DRAWING TITLE:
SHADOW STUDY | DECEMBER 21 | 12PM

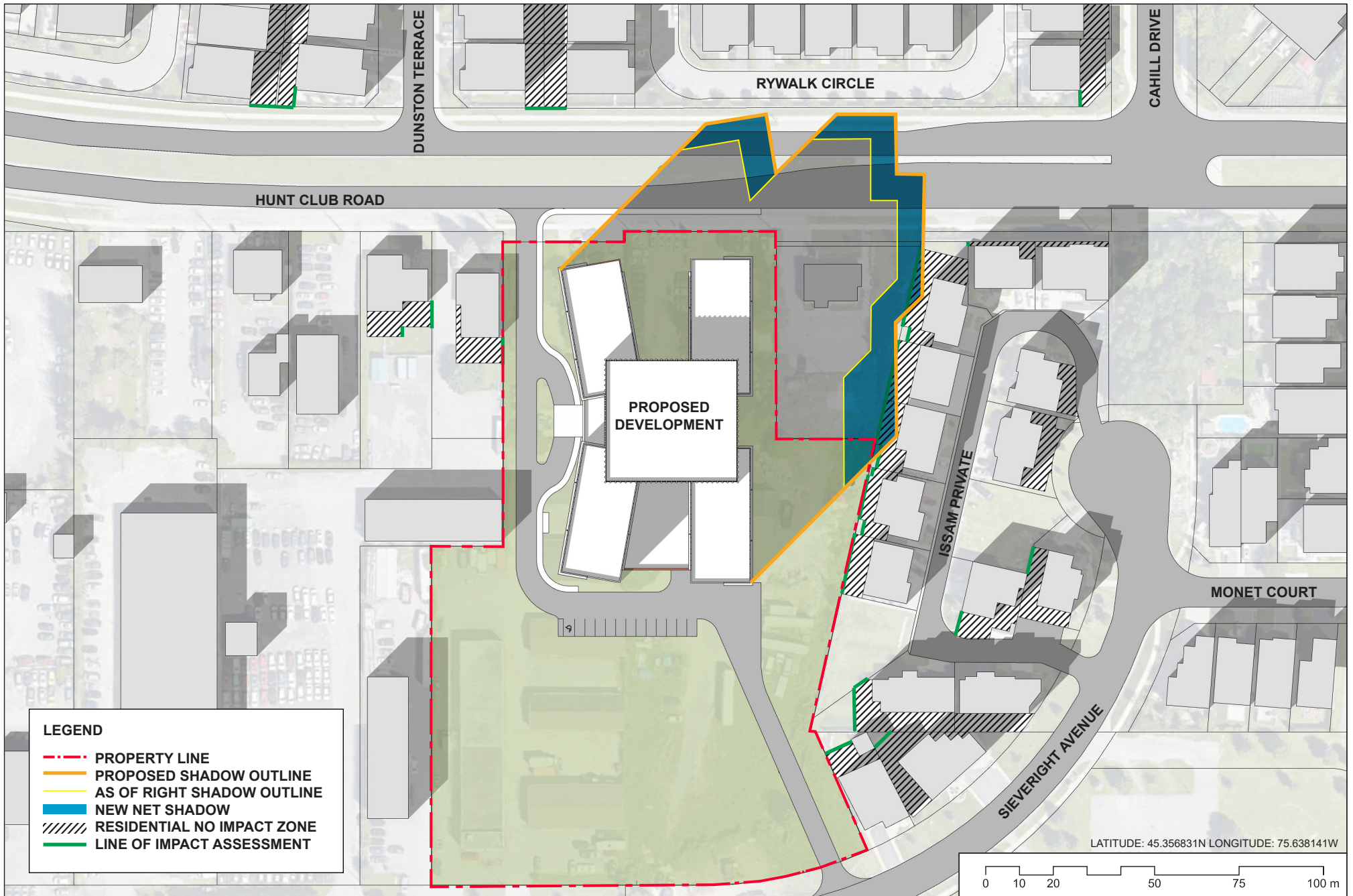
PROJECT TITLE:
LARGA BAFFIN



NO.	DATE	DESCRIPTION
01	2021-10-06	OPA / ZBLA Submission
<i>ISSUE RECORD</i>		

DATE: 2021-10-06
 SCALE: 1:1500
 DRAWN BY: NP
 CHECKED BY: MT

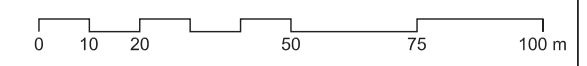
PROJECT NO.
 17-029
 DRAWING NO.
DEC103



LEGEND

- - - PROPERTY LINE
- PROPOSED SHADOW OUTLINE
- AS OF RIGHT SHADOW OUTLINE
- █ NEW NET SHADOW
- ▨ RESIDENTIAL NO IMPACT ZONE
- LINE OF IMPACT ASSESSMENT

LATITUDE: 45.356831N LONGITUDE: 75.638141W

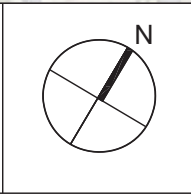


DTAH Architects Limited 50 Park Road
Toronto, Ontario
M4W 2N5

dtah T 416 968 7908
F 416 968 0687
www.dtah.com

DRAWING TITLE:
SHADOW STUDY | DECEMBER 21 | 1PM

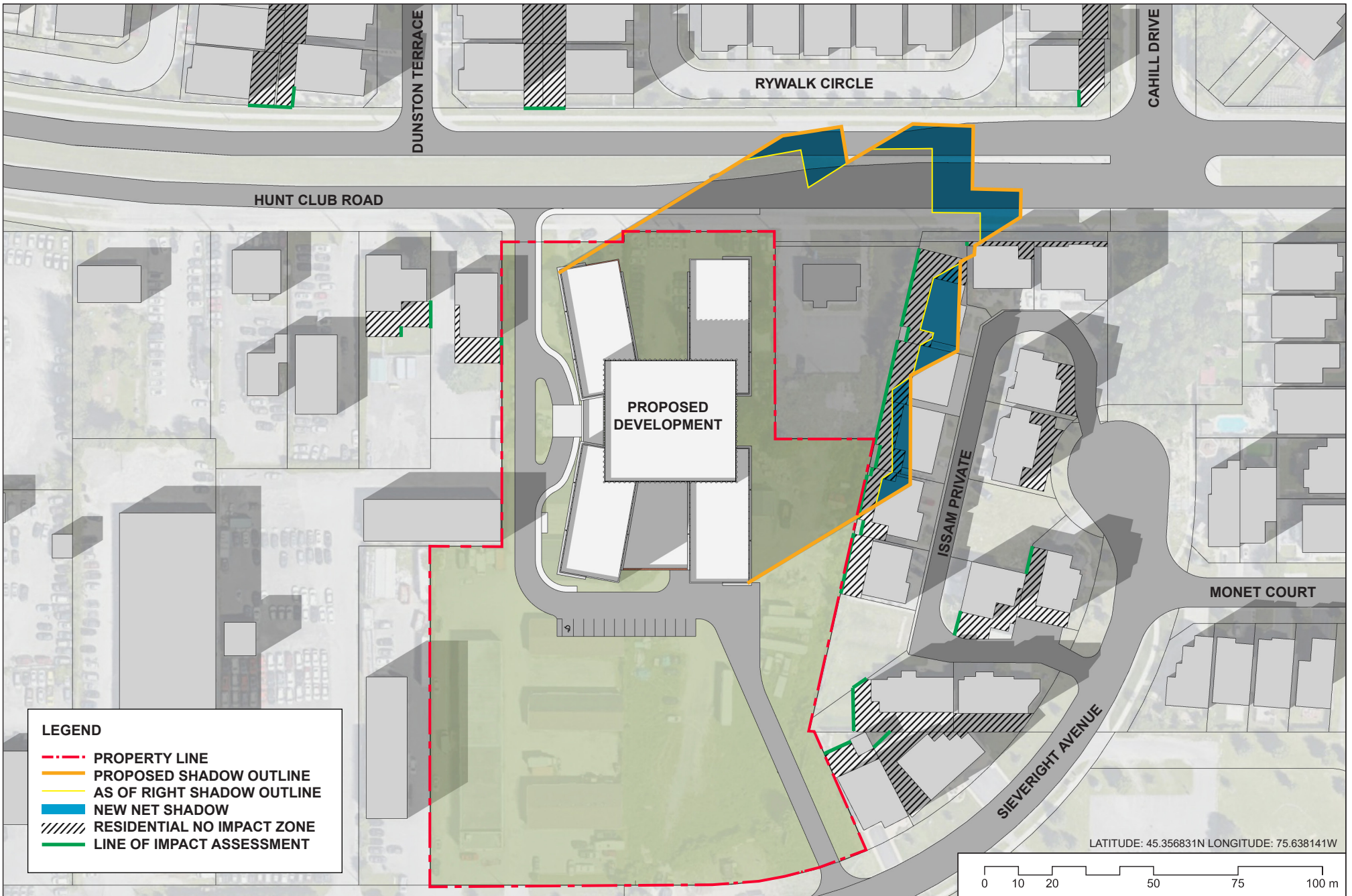
PROJECT TITLE:
LARGA BAFFIN



NO.	DATE	DESCRIPTION
01	2021-10-06	OPA / ZBLA Submission
ISSUE RECORD		

DATE: 2021-10-06
SCALE: 1:1500
DRAWN BY: NP
CHECKED BY: MT

PROJECT NO.
17-029
DRAWING NO.
DEC104



LATITUDE: 45.356831N LONGITUDE: 75.638141W



LEGEND

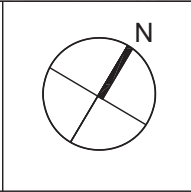
- - - PROPERTY LINE
- PROPOSED SHADOW OUTLINE
- AS OF RIGHT SHADOW OUTLINE
- █ NEW NET SHADOW
- ▨ RESIDENTIAL NO IMPACT ZONE
- LINE OF IMPACT ASSESSMENT

DTAH Architects Limited 50 Park Road
Toronto, Ontario
M4W 2N5

dtah T 416 968 7908
F 416 968 0687
www.dtah.com

DRAWING TITLE:
SHADOW STUDY | DECEMBER 21 | 2PM

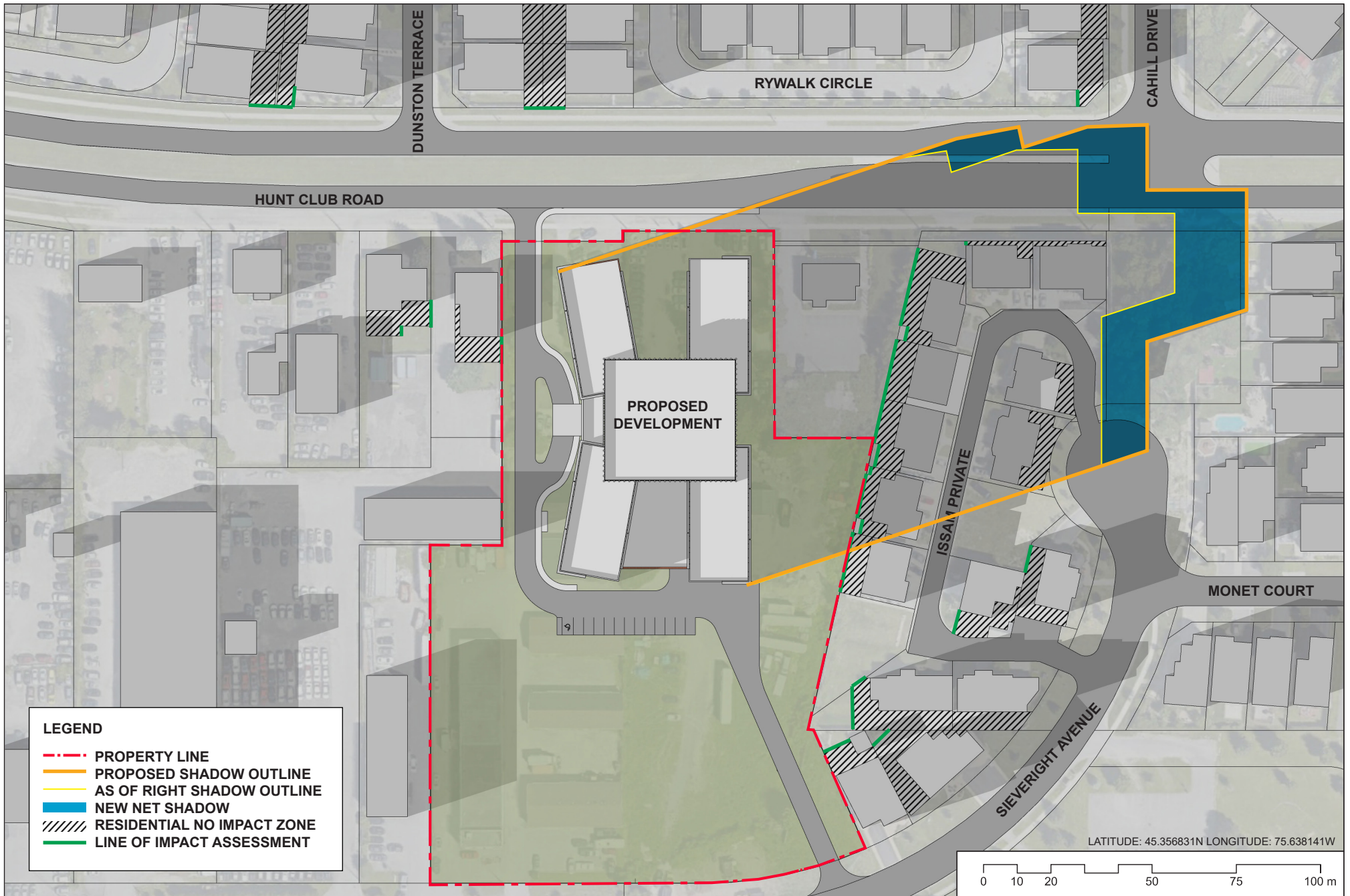
PROJECT TITLE:
LARGA BAFFIN



NO.	DATE	DESCRIPTION
01	2021-10-06	OPA / ZBLA Submission
<i>ISSUE RECORD</i>		

DATE: 2021-10-06
SCALE: 1:1500
DRAWN BY: NP
CHECKED BY: MT

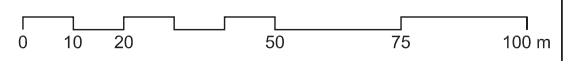
PROJECT NO.
17-029
DRAWING NO.
DEC105



LEGEND

- - - PROPERTY LINE
- PROPOSED SHADOW OUTLINE
- AS OF RIGHT SHADOW OUTLINE
- █ NEW NET SHADOW
- ▨ RESIDENTIAL NO IMPACT ZONE
- LINE OF IMPACT ASSESSMENT

LATITUDE: 45.356831N LONGITUDE: 75.638141W



DTAH Architects Limited
 50 Park Road
 Toronto, Ontario
 M4W 2N5

dtah
 T 416 968 7908
 F 416 968 0687
 www.dtah.com

DRAWING TITLE:
SHADOW STUDY | DECEMBER 21 | 3PM

PROJECT TITLE:
LARGA BAFFIN



NO.	DATE	DESCRIPTION
01	2021-10-06	OPA / ZBLA Submission
ISSUE RECORD		

DATE: 2021-10-06
 SCALE: 1:1500
 DRAWN BY: NP
 CHECKED BY: MT

PROJECT NO.
 17-029
 DRAWING NO.
DEC106