

brigil

**265 Catherine Street,
Ottawa**

Shadow Studies

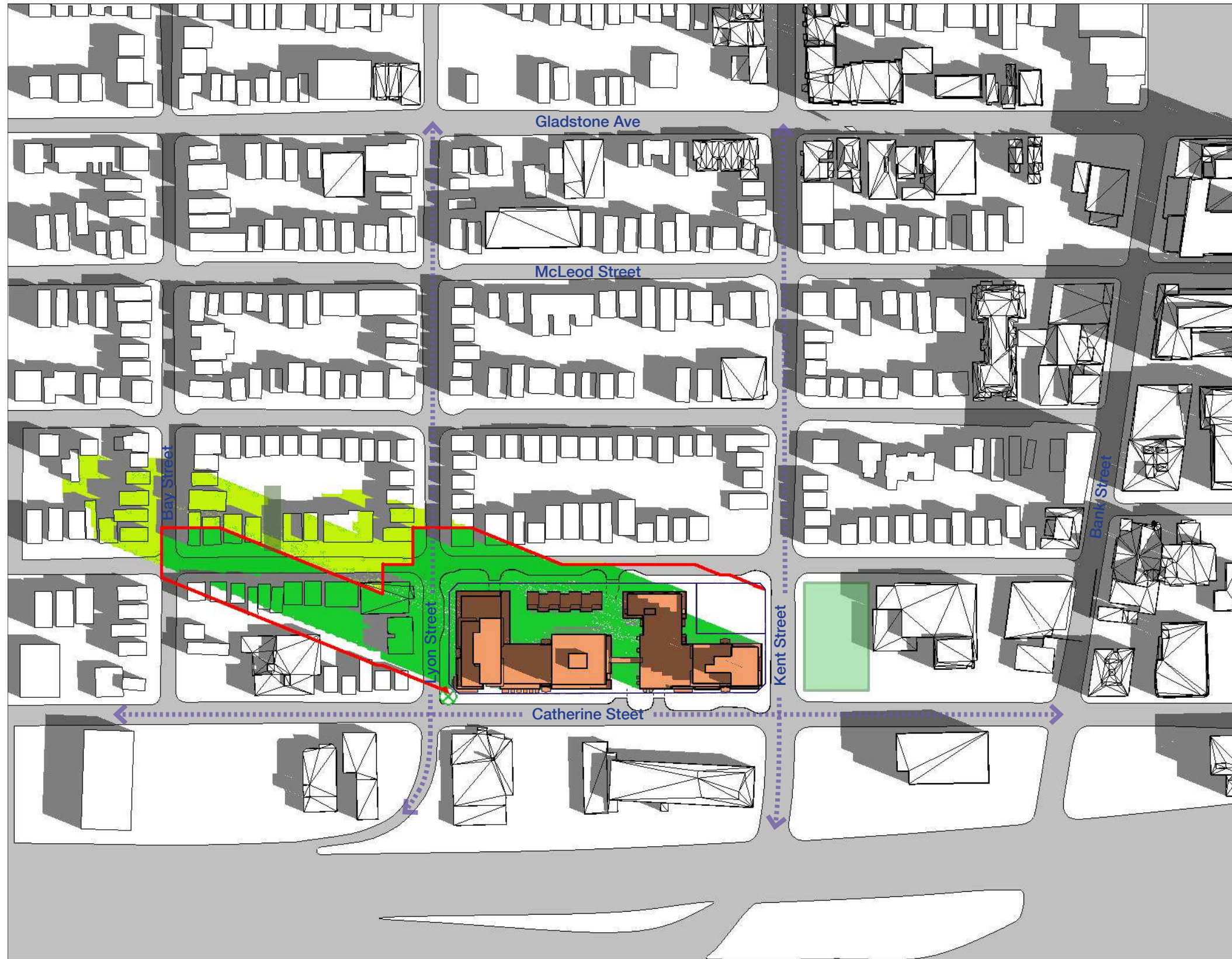
For Brigil

Issued for Site Plan Approval (Resubmission)
15 March 2024

**BDP.
Quadrangle**



Shadow Study - June 21st



- Proposed Development
- Proposed Shadow
- New Net Shadow
- Existing Shadows
- As of Right Shadow Outline
- Communal Amenity Areas
- Public Spaces
- Property Lines
- Arterial Road

8:00 am

Shadow Study - June 21st



- Proposed Development
- Proposed Shadow
- New Net Shadow
- Existing Shadows
- As of Right Shadow Outline
- Communal Amenity Areas
- Public Spaces
- Property Lines
- Arterial Road

9:00 am

Shadow Study - June 21st



- Proposed Development
- Proposed Shadow
- New Net Shadow
- Existing Shadows
- As of Right Shadow Outline
- Communal Amenity Areas
- Public Spaces
- Property Lines
- Arterial Road

10:00 am

Shadow Study - June 21st



- Proposed Development
- Proposed Shadow
- New Net Shadow
- Existing Shadows
- As of Right Shadow Outline
- Communal Amenity Areas
- Public Spaces
- Property Lines
- Arterial Road

11:00 am

Shadow Study - June 21st



- Proposed Development
- Proposed Shadow
- New Net Shadow
- Existing Shadows
- As of Right Shadow Outline
- Communal Amenity Areas
- Public Spaces
- Property Lines
- Arterial Road

12:00 pm

Shadow Study - June 21st



- Proposed Development
- Proposed Shadow
- New Net Shadow
- Existing Shadows
- As of Right Shadow Outline
- Communal Amenity Areas
- Public Spaces
- Property Lines
- Arterial Road

1:00 pm

Shadow Study - June 21st



- Proposed Development
- Proposed Shadow
- New Net Shadow
- Existing Shadows
- As of Right Shadow Outline
- Communal Amenity Areas
- Public Spaces
- Property Lines
- Arterial Road

2:00 pm

Shadow Study - June 21st



- Proposed Development
- Proposed Shadow
- New Net Shadow
- Existing Shadows
- As of Right Shadow Outline
- Communal Amenity Areas
- Public Spaces
- Property Lines
- Arterial Road

3:00 pm

Shadow Study - June 21st



- Proposed Development
- Proposed Shadow
- New Net Shadow
- Existing Shadows
- As of Right Shadow Outline
- Communal Amenity Areas
- Public Spaces
- Property Lines
- Arterial Road

4:00 pm

Shadow Study - June 21st



- Proposed Development
- Proposed Shadow
- New Net Shadow
- Existing Shadows
- As of Right Shadow Outline
- Communal Amenity Areas
- Public Spaces
- Property Lines
- Arterial Road

5:00 pm

Shadow Study - June 21st



- Proposed Development
- Proposed Shadow
- New Net Shadow
- Existing Shadows
- As of Right Shadow Outline
- Communal Amenity Areas
- Public Spaces
- Property Lines
- Arterial Road

6:00 pm

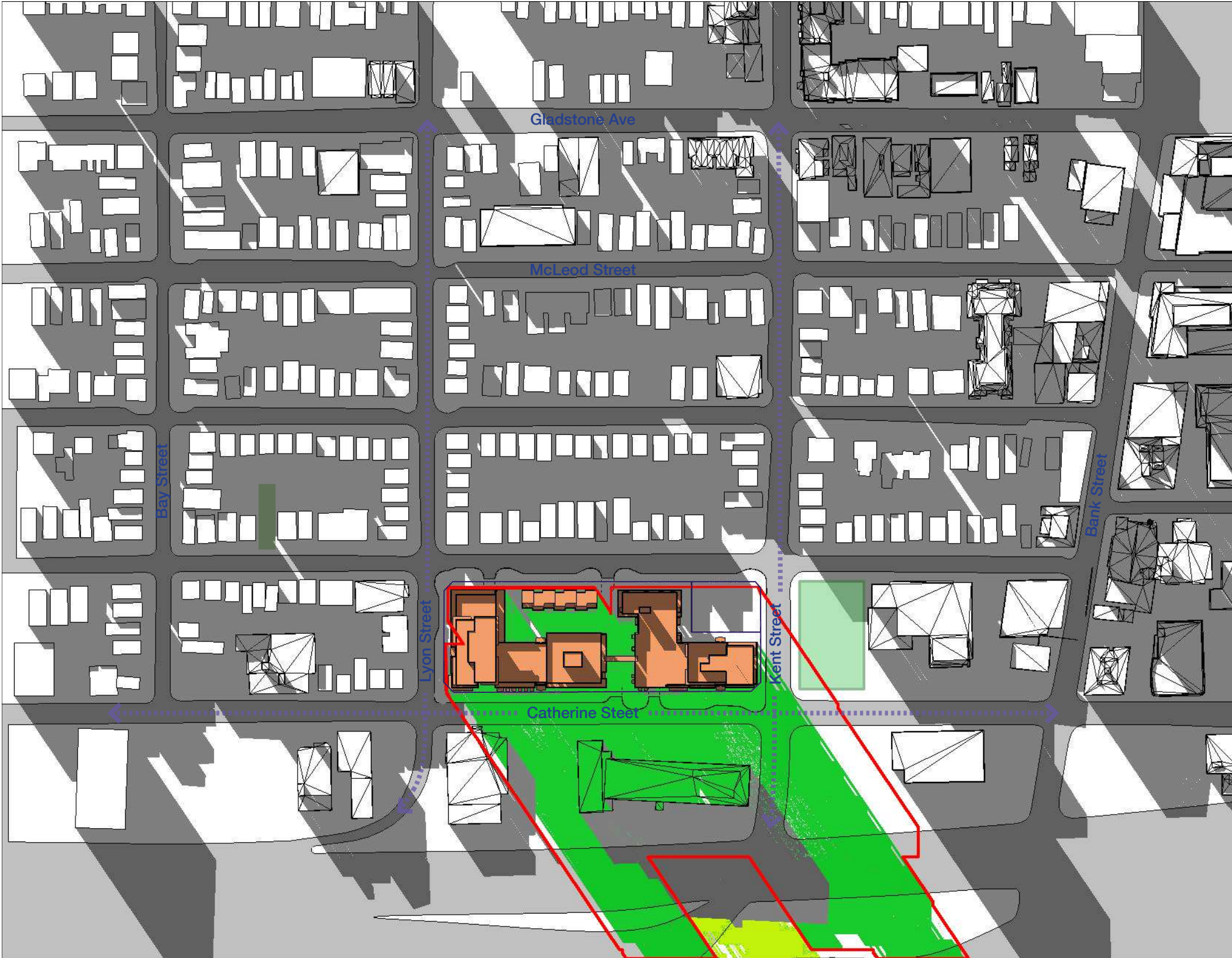
Shadow Study - June 21st



- Proposed Development
- Proposed Shadow
- New Net Shadow
- Existing Shadows
- As of Right Shadow Outline
- Communal Amenity Areas
- Public Spaces
- Property Lines
- Arterial Road

7:00 pm

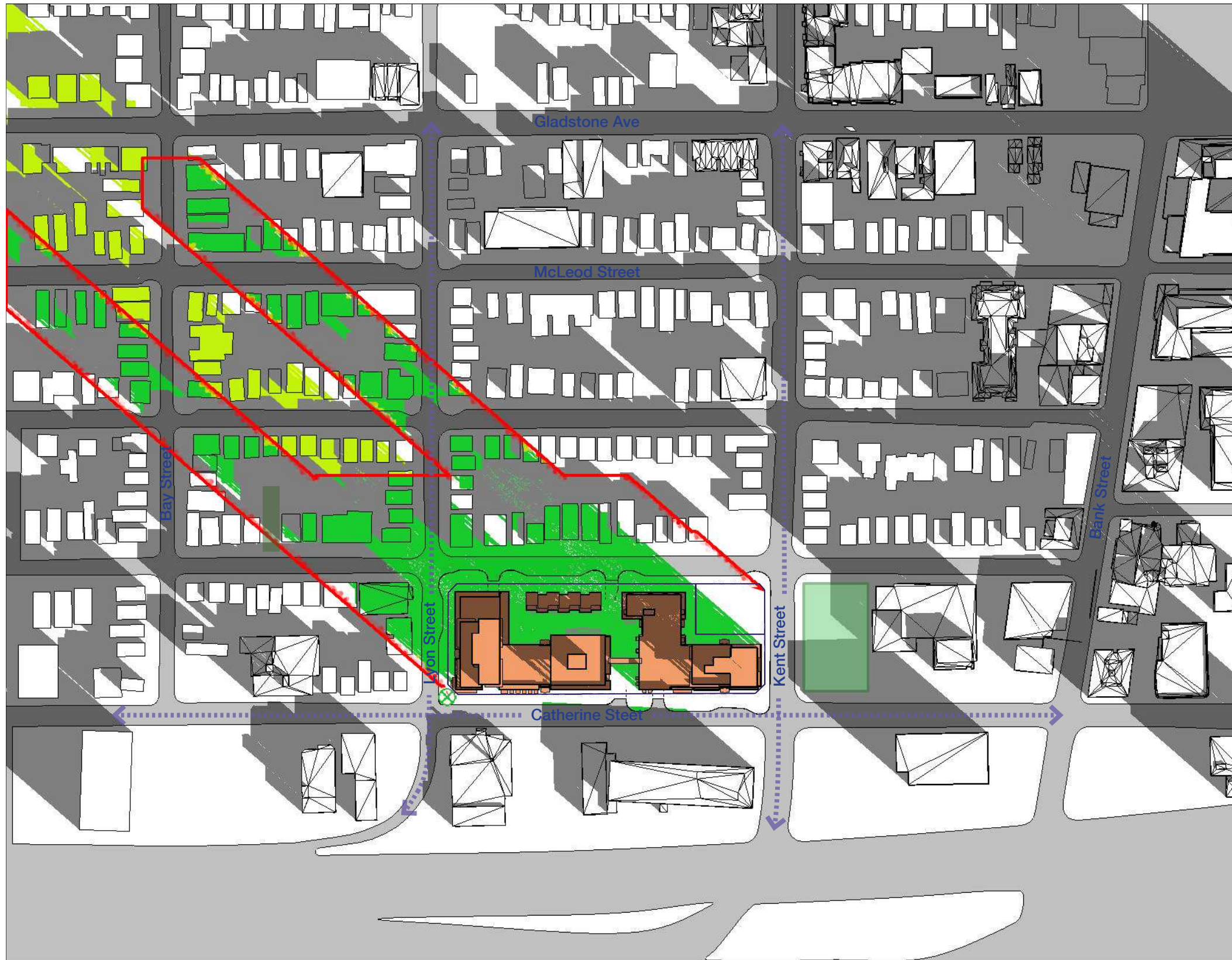
Shadow Study - June 21st



- Proposed Development
- Proposed Shadow
- New Net Shadow
- Existing Shadows
- As of Right Shadow Outline
- Communal Amenity Areas
- Public Spaces
- Property Lines
- Arterial Road

8:00 pm

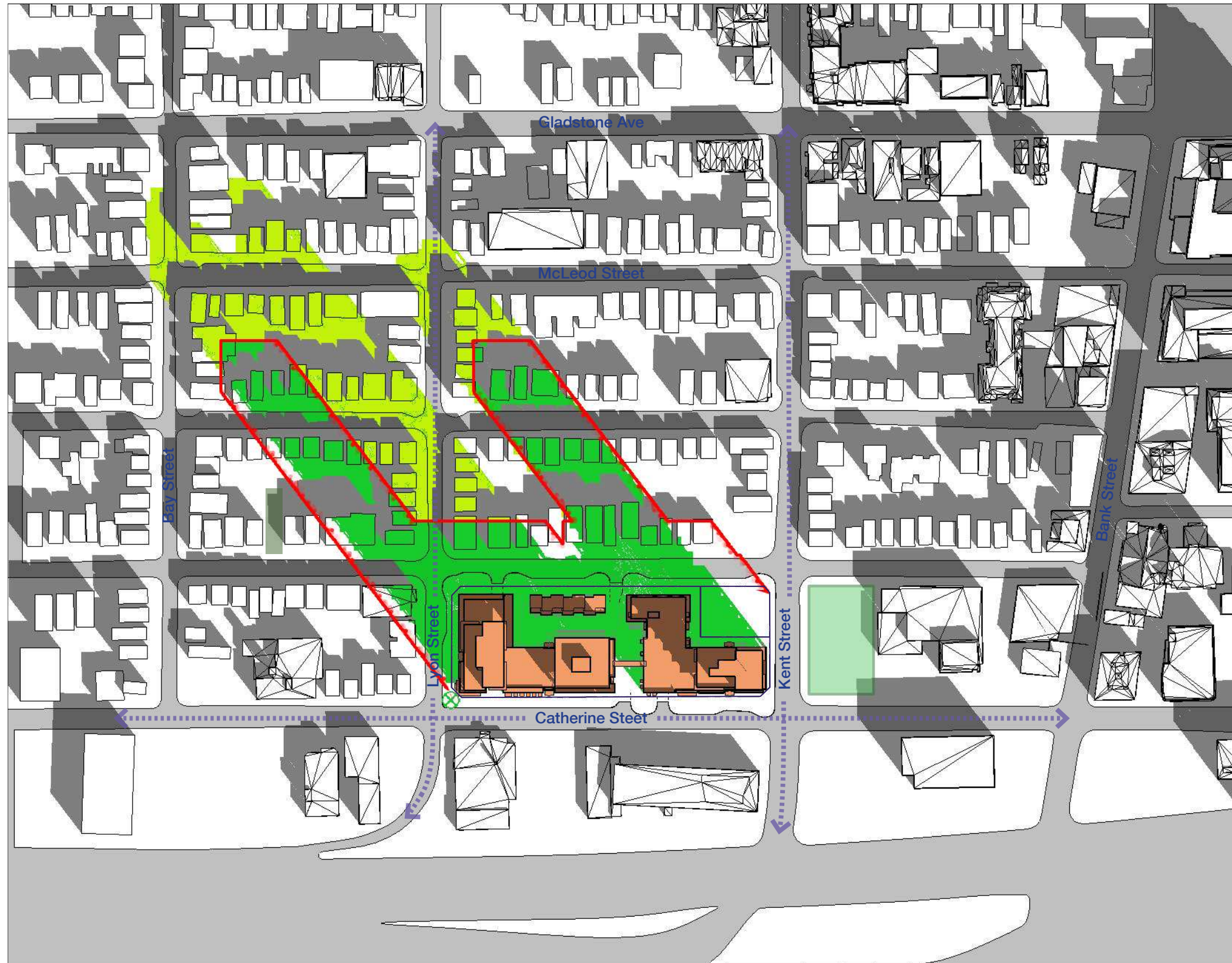
Shadow Study - September 21st



- Proposed Development
- Proposed Shadow
- New Net Shadow
- Existing Shadows
- As of Right Shadow Outline
- Communal Amenity Areas
- Public Spaces
- Property Lines
- Arterial Road

8:00 am

Shadow Study - September 21st



9:00 am

Shadow Study - September 21st



- Proposed Development
- Proposed Shadow
- New Net Shadow
- Existing Shadows
- As of Right Shadow Outline
- Communal Amenity Areas
- Public Spaces
- Property Lines
- Arterial Road

10:00 am

Shadow Study - September 21st



- Proposed Development
- Proposed Shadow
- New Net Shadow
- Existing Shadows
- As of Right Shadow Outline
- Communal Amenity Areas
- Public Spaces
- Property Lines
- Arterial Road

11:00 am

Shadow Study - September 21st



- Proposed Development
- Proposed Shadow
- New Net Shadow
- Existing Shadows
- As of Right Shadow Outline
- Communal Amenity Areas
- Public Spaces
- Property Lines
- Arterial Road

12:00 pm

Shadow Study - September 21st



- Proposed Development
- Proposed Shadow
- New Net Shadow
- Existing Shadows
- As of Right Shadow Outline
- Communal Amenity Areas
- Public Spaces
- Property Lines
- Arterial Road

1:00 pm

Shadow Study - September 21st



- Proposed Development
- Proposed Shadow
- New Net Shadow
- Existing Shadows
- As of Right Shadow Outline
- Communal Amenity Areas
- Public Spaces
- Property Lines
- Arterial Road

2:00 pm

Shadow Study - September 21st



- Proposed Development
- Proposed Shadow
- New Net Shadow
- Existing Shadows
- As of Right Shadow Outline
- Communal Amenity Areas
- Public Spaces
- Property Lines
- Arterial Road

3:00 pm

Shadow Study - September 21st



- Proposed Development
- Proposed Shadow
- New Net Shadow
- Existing Shadows
- As of Right Shadow Outline
- Communal Amenity Areas
- Public Spaces
- Property Lines
- Arterial Road

4:00 pm

Shadow Study - September 21st



- Proposed Development
- Proposed Shadow
- New Net Shadow
- Existing Shadows
- As of Right Shadow Outline
- Communal Amenity Areas
- Public Spaces
- Property Lines
- Arterial Road

5:00 pm

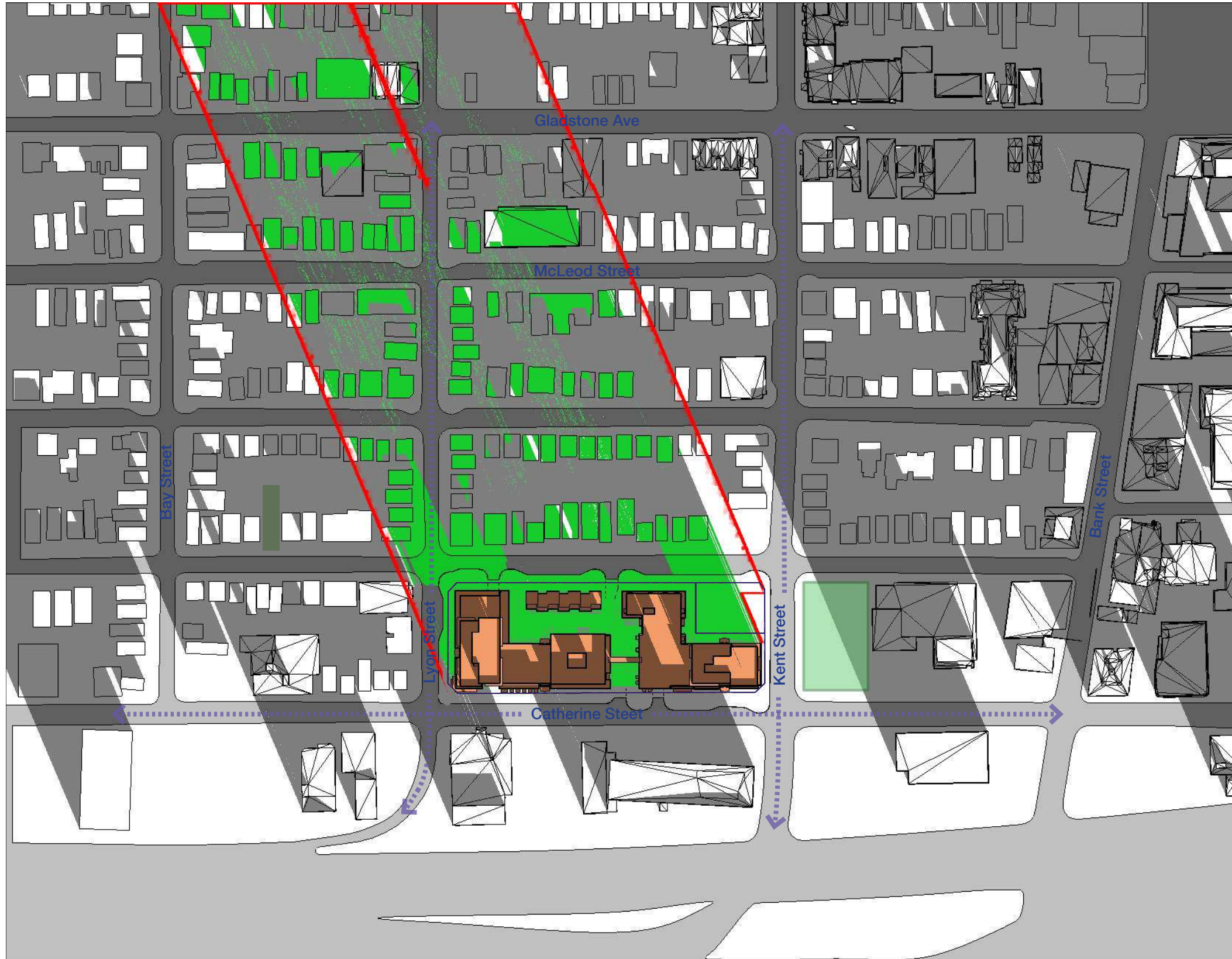
Shadow Study - September 21st



- Proposed Development
- Proposed Shadow
- New Net Shadow
- Existing Shadows
- As of Right Shadow Outline
- Communal Amenity Areas
- Public Spaces
- Property Lines
- Arterial Road

6:00 pm

Shadow Study - December 21st



- Proposed Development
- Proposed Shadow
- New Net Shadow
- Existing Shadows
- As of Right Shadow Outline
- Communal Amenity Areas
- Public Spaces
- Property Lines
- Arterial Road

9:00 am

Shadow Study - December 21st



- Proposed Development
- Proposed Shadow
- New Net Shadow
- Existing Shadows
- As of Right Shadow Outline
- Communal Amenity Areas
- Public Spaces
- Property Lines
- Arterial Road

10:00 am

Shadow Study - December 21st



- Proposed Development
- Proposed Shadow
- New Net Shadow
- Existing Shadows
- As of Right Shadow Outline
- Communal Amenity Areas
- Public Spaces
- Property Lines
- Arterial Road

11:00 am

Shadow Study - December 21st



- Proposed Development
- Proposed Shadow
- New Net Shadow
- Existing Shadows
- As of Right Shadow Outline
- Communal Amenity Areas
- Public Spaces
- Property Lines
- Arterial Road

12:00 pm

Shadow Study - December 21st



1:00 pm

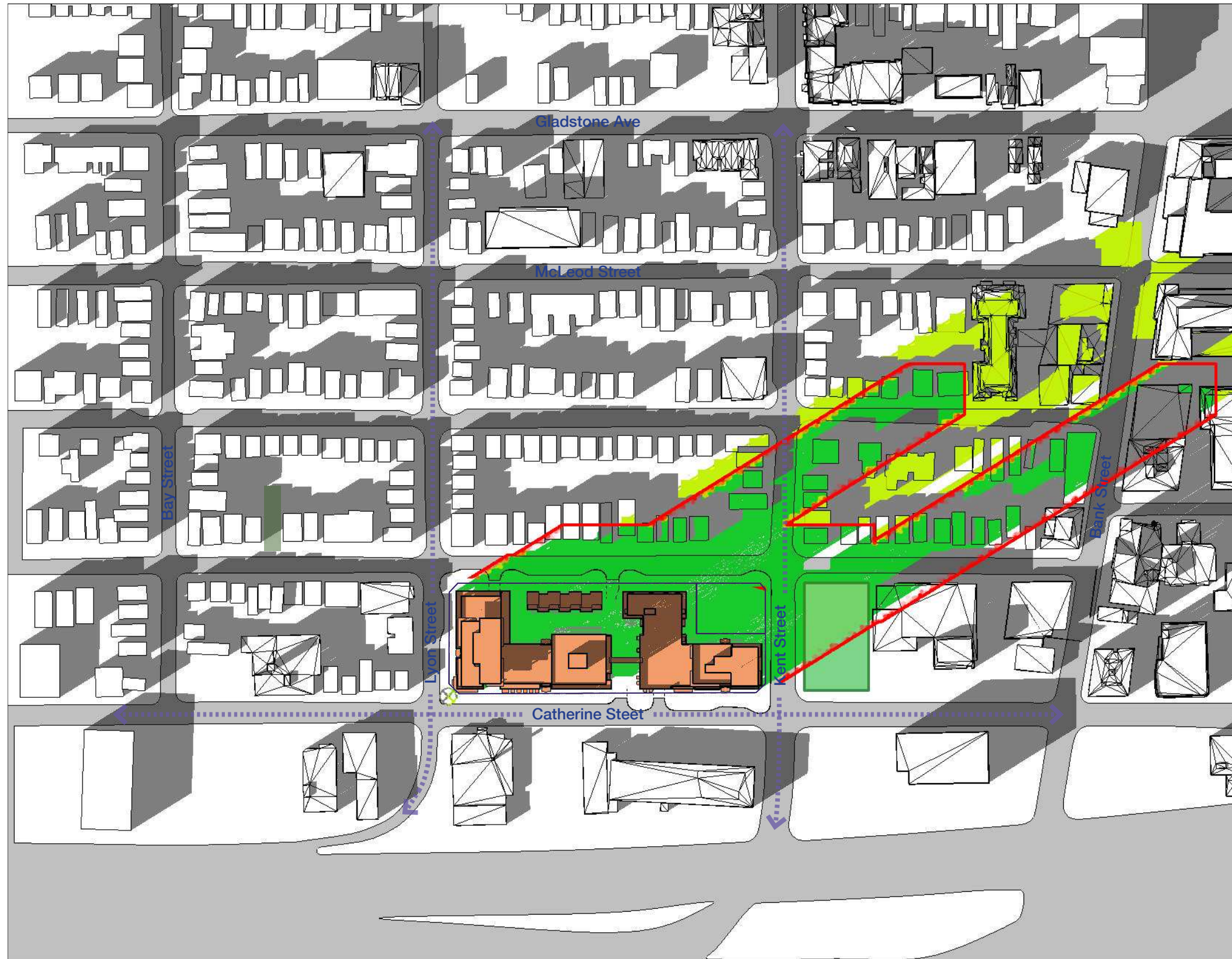
Shadow Study - December 21st



- Proposed Development
- Proposed Shadow
- New Net Shadow
- Existing Shadows
- As of Right Shadow Outline
- Communal Amenity Areas
- Public Spaces
- Property Lines
- Arterial Road

2:00 pm

Shadow Study - December 21st



- Proposed Development
- Proposed Shadow
- New Net Shadow
- Existing Shadows
- As of Right Shadow Outline
- Communal Amenity Areas
- Public Spaces
- Property Lines
- Arterial Road

3:00 pm