
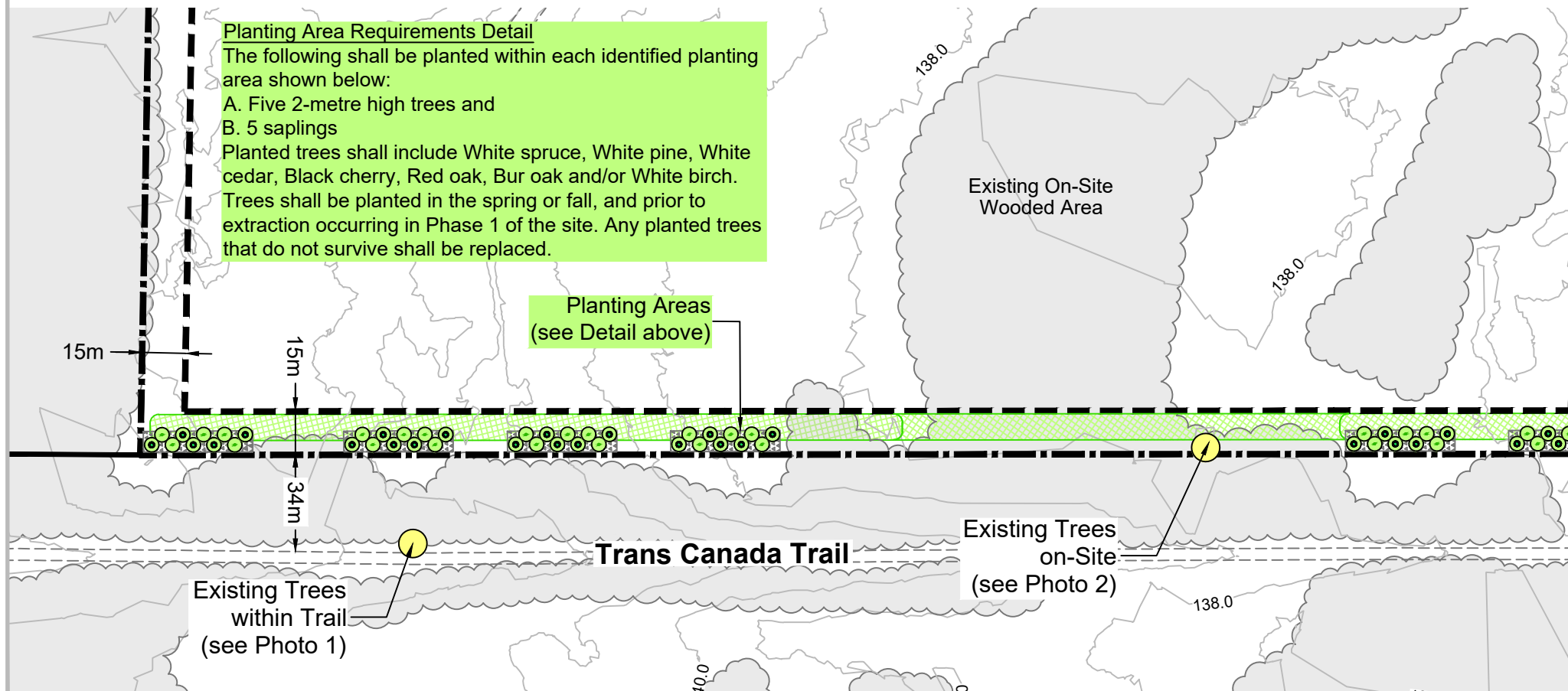


Trans Canada Trail Frontage - Section 1



Trans Canada Trail Frontage - Section 2

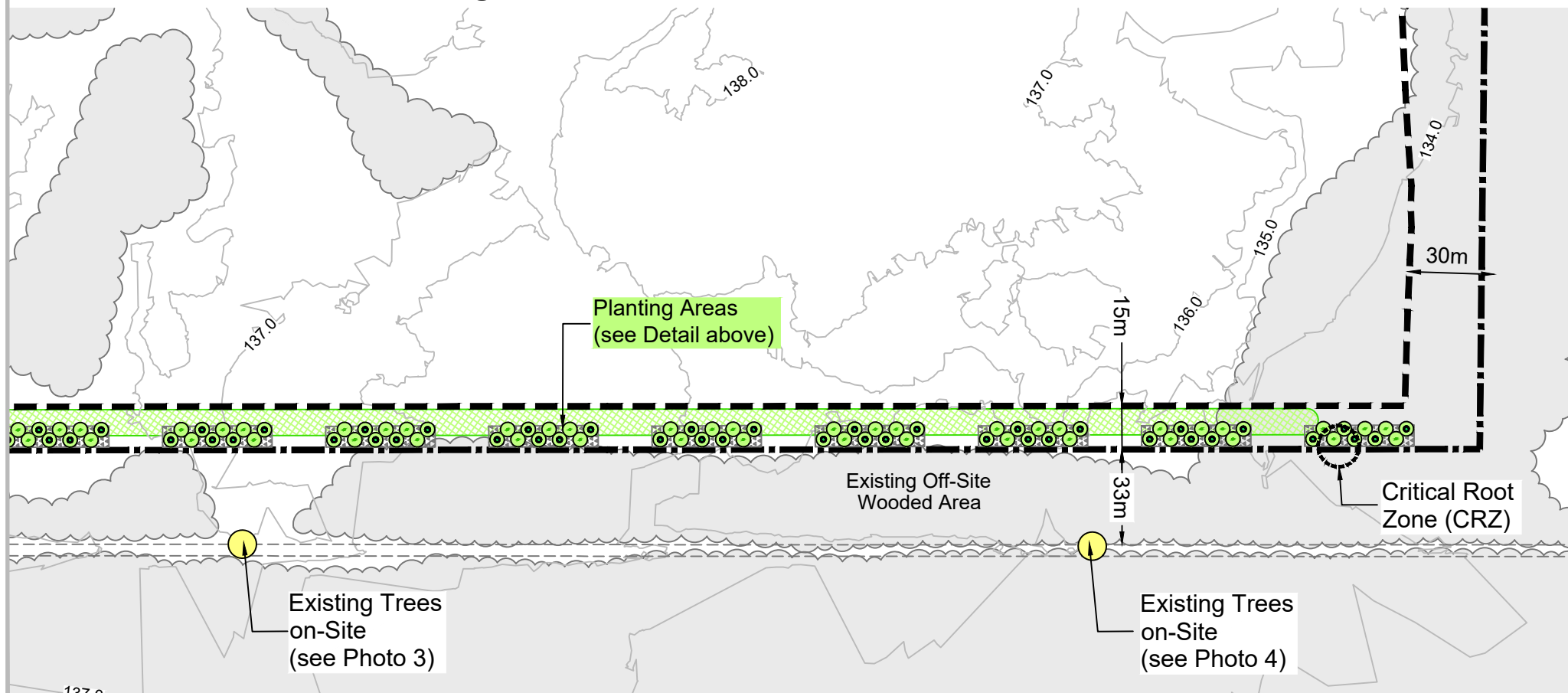
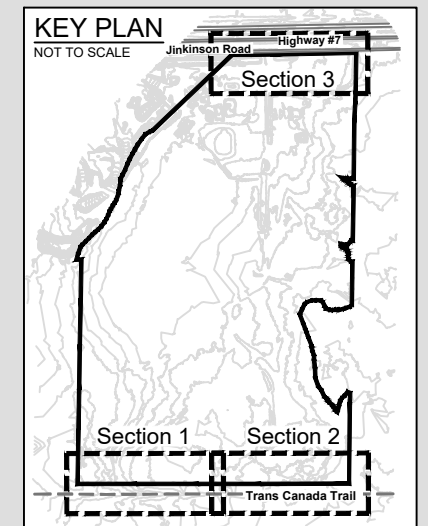


Figure 1 Proposed Planting Plan Trans Canada Trail Frontage Stittsville 2 Quarry

R.W. Tomlinson Limited
 Part of Lots 14, 15 and 16, Concession 11
 (geographic township of Goulbourn)
 City of Ottawa

- Legend**
- Boundary of Area to be Licensed
 - Proposed Limit of Extraction
 - Approximate Location of Landscape/Planting Areas
 - Proposed Visual Berm (min. 3m high)

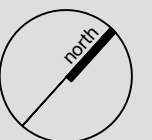


DATE: June 12, 2024

SCALE: NTS

FILE: 9137AI

DRAWN: DGS



K:\9137AI-Tomlinson-Stittsville Quarry 2\A\City of Ottawa Comments February2024\Stittsville2 Proposed Planting Plan June2024.dwg

Jinkinson Road Frontage - Section 3

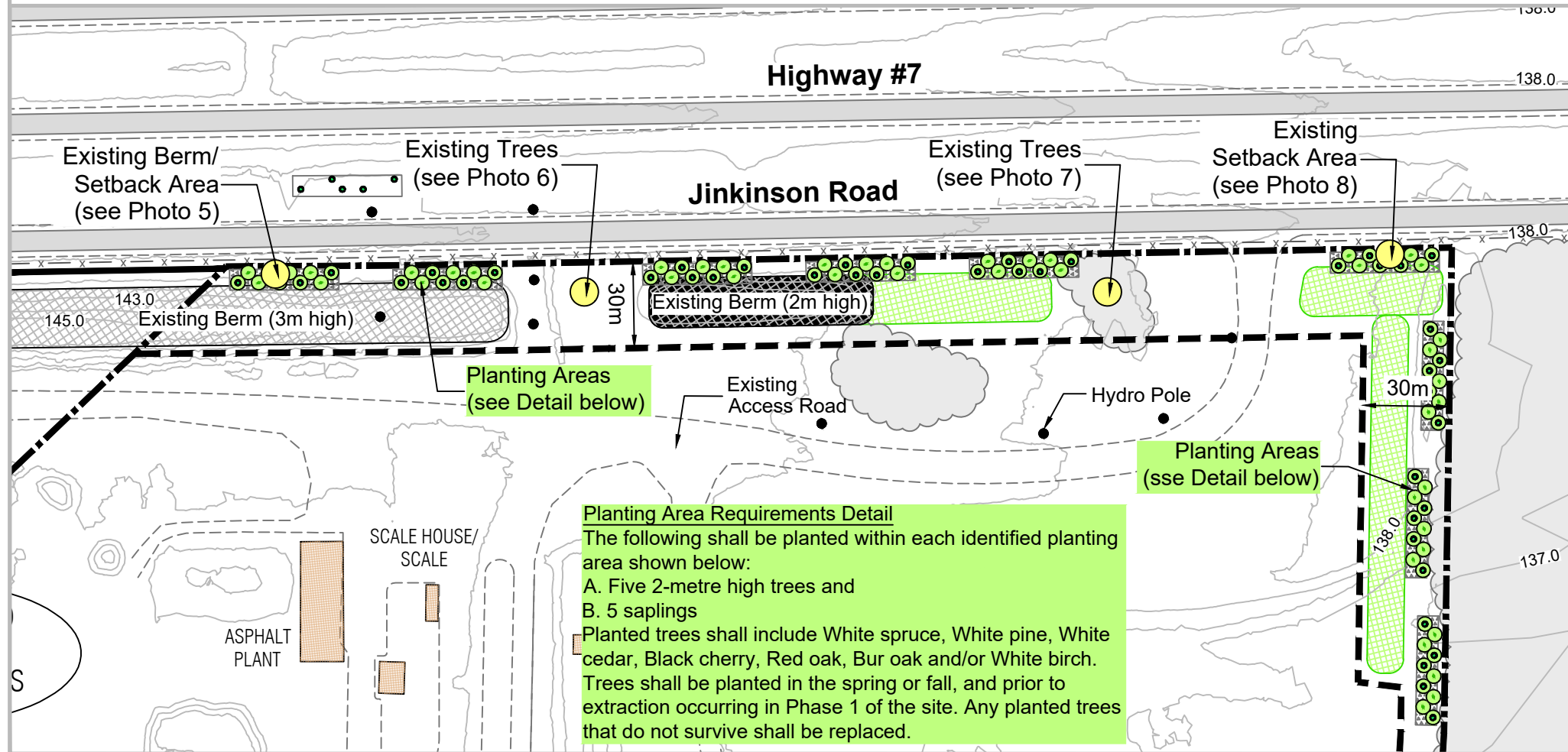


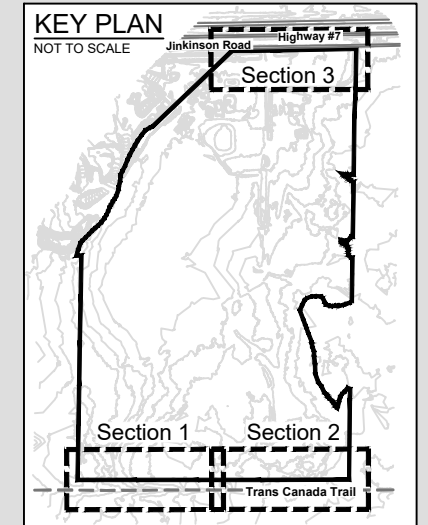
Figure 2

Proposed Planting Plan Jinkinson Road Frontage Stittsville 2 Quarry

R.W. Tomlinson Limited
 Part of Lots 14, 15 and 16, Concession 11
 (geographic township of Goulbourn)
 City of Ottawa

Legend

- Boundary of Area to be Licensed
- Proposed Limit of Extraction
- Approximate Location of Landscape/Planting Areas
- Proposed Visual Berm (min. 3m high)

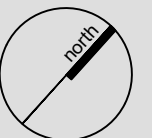


DATE: June 12, 2024

SCALE: NTS

FILE: 9137AI

DRAWN: DGS



K:\9137AI-Tomlinson-Stittsville Quarry 2\AI\City of Ottawa Comments February2024\Stittsville2 Proposed Planting Plan June2024.dwg