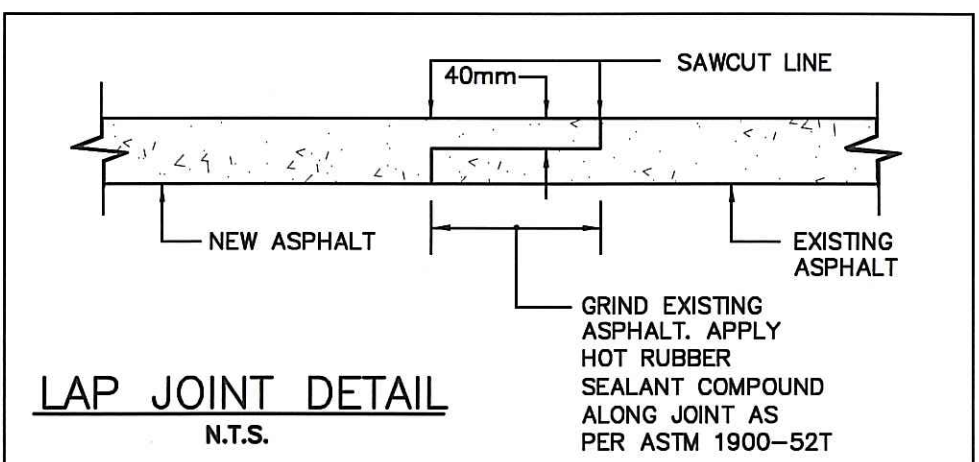


KEY PLAN NTS

WHERE NEW PAVEMENT ABUTS EXISTING PAVEMENT, SAWCUT EX. PAVEMENT AND APPLY LAPJOINT AT EDGES.



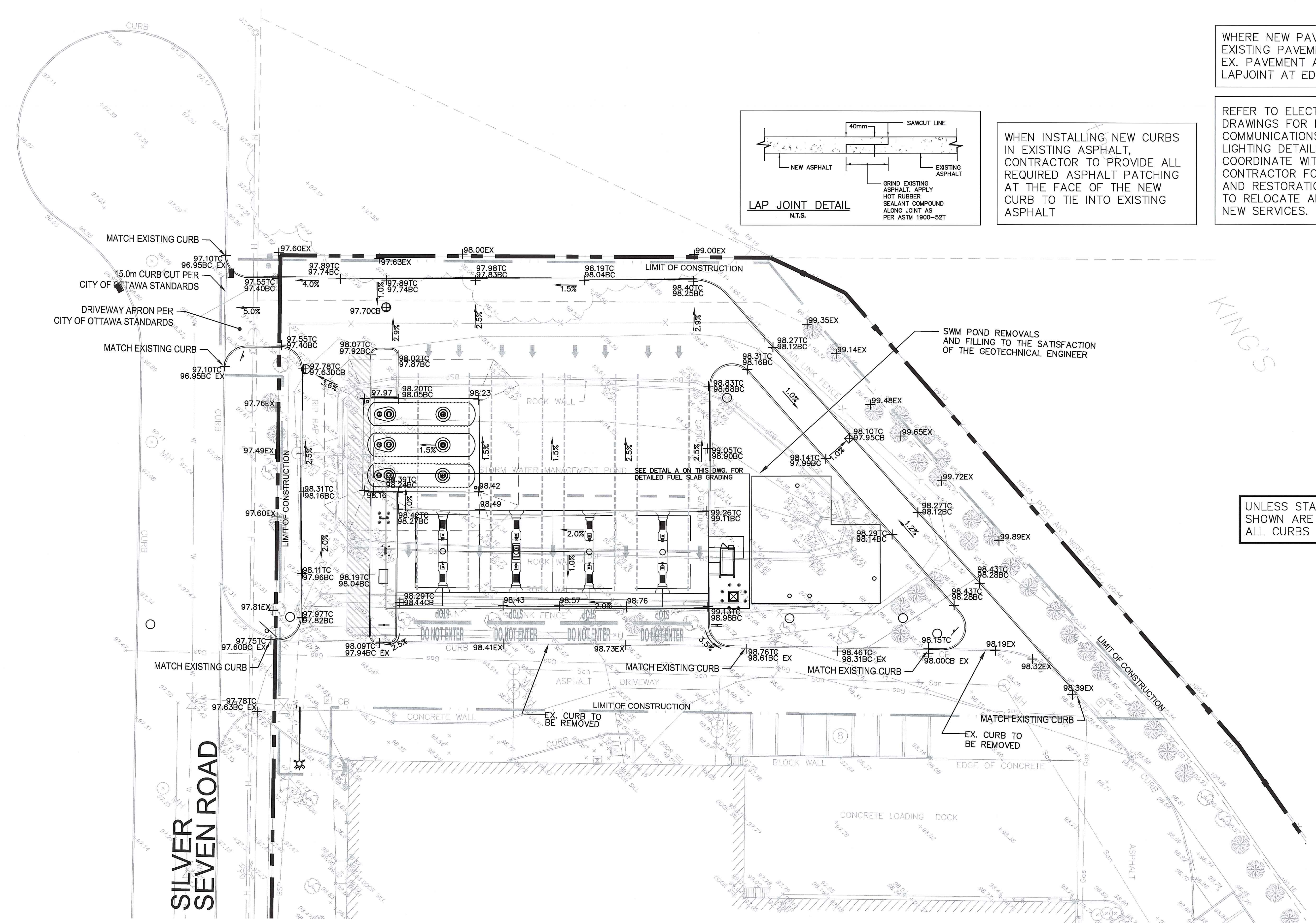
WHEN INSTALLING NEW CURBS IN EXISTING ASPHALT, CONTRACTOR TO PROVIDE ALL REQUIRED ASPHALT PATCHING AT THE FACE OF THE NEW CURB TO TIE INTO EXISTING ASPHALT

REFER TO ELECTRICAL DRAWINGS FOR POWER SUPPLY, COMMUNICATIONS AND SITE LIGHTING DETAILS. COORDINATE WITH ELECTRICAL CONTRACTOR FOR REMOVALS AND RESTORATION REQUIRED TO RELOCATE AND INSTALL NEW SERVICES.

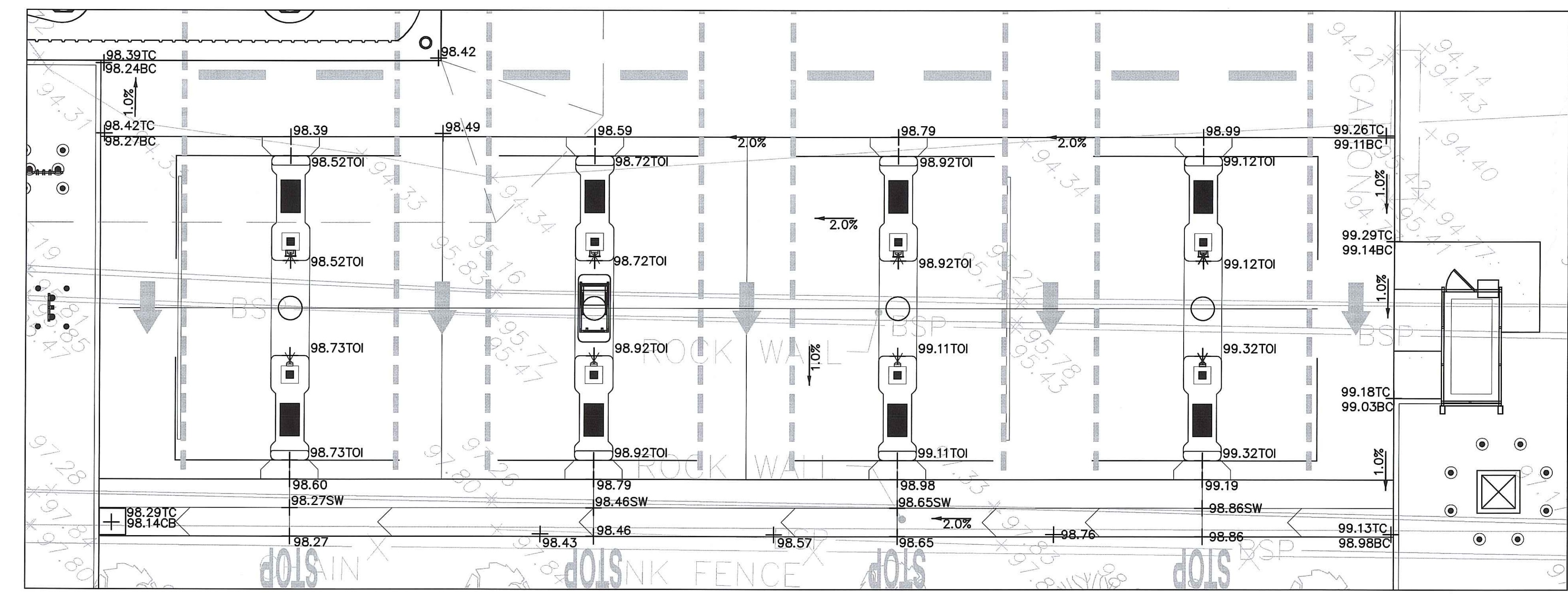
LEGEND

- PROPOSED DIRECTION OF DRAINAGE
- ⇨ DIRECTION OF OVERLAND FLOW
- CB CATCHBASIN
- STORM MANHOLE
- SANITARY MANHOLE
- ⊕ V&B WATER VALVE AND BOX
- ⊕ HYDRANT
- ⊕ CBMH CATCHBASIN / MANHOLE
- OIL/WATER SEPARATOR
- EX STORM MANHOLE
- EX SANITARY MANHOLE
- ⊕ EX WATER VALVE AND BOX
- ⊕ EX HYDRANT
- ±98.00 PROPOSED GRADES
- ±98.55 EX EXISTING GRADES
- ±98.00TOI PROPOSED TOP OF ISLAND GRADES
- ±98.00SW PROPOSED SWALE GRADES
- PROPERTY LIMIT
- /// REMOVAL

UNLESS STATED OTHERWISE, ELEVATIONS SHOWN ARE GROUND ELEVATIONS AND ALL CURBS ARE TO BE 0.15m IN HEIGHT.



FOR BENCHMARKS, GENERAL NOTES AND LIST OF DRAWINGS SEE PROJECT DRAWING NT1



DETAIL A: FUELING SLAB  
SCALE 1:100

1.	ISSUED FOR SITE PLAN APPROVAL	S.M.	FEB 13/2012	
NO.	REVISIONS TO DRAWING	BY	DATE	APPR
ALL PREVIOUS ISSUES OF THIS DRAWING ARE SUPERSEDED				
CLIENT <b>COSTCO WHOLESALE</b>				
MUNICIPALITY CITY OF KANATA				
PROJECT TITLE COSTCO KANATA GAS BAR				
SHEET TITLE SITE GRADING PLAN				
 100 Commerce Valley Dr. West, Thornhill, ON Canada L3T 0A1 T: 905.882.1100 F: 905.882.0055 www.mmm.ca				
DESIGNED	DRAWN	CHECKED		
S.M.	10/12 CAD	R.R.		
SCALE	1:250	DATE	MAY 2010	
PROJECT NUMBER	10-10021		DWG. NUMBER	
			SG1	

P.L.E. 11/06/10 E:\Users\mckay\My Documents\Projects\10-10021\10-10021\_S01.dwg 5/11