



**PATERSON
GROUP**

June 18, 2024
File: PE4062-LET.01

Consulting Engineers

9 Auriga Drive
Ottawa, Ontario
K2E 7T9

Tel: (613) 226-7381

Concorde Management Development

408 Tweedsmuir Ave.

Ottawa, Ontario

K1Z 5N5

Geotechnical Engineering
Environmental Engineering
Hydrogeology
Materials Testing
Building Science
Rural Development Design
Retaining Wall Design
Noise and Vibration Studies

Attention: **Mr. Jordan Tannis**

Subject: **Update to Phase I – Environmental Site Assessment** patersongroup.ca
342 Roosevelt Avenue
Ottawa, Ontario

Dear Sir,

Paterson Group (Paterson) have prepared this letter to update our previous Phase I Environmental Site Assessment (ESA) submission for the aforementioned property.

Phase I ESA Update

A site visit was conducted to review any activities on the subject site and nearby properties. A comparison of these activities to our previous observations made in 2017 did not identify any notable changes in the use of the subject property or adjacent lands.

The site remains utilized as a residential dwelling. An OC Transpo transitway has been constructed to the north of the Phase I Property. No apparent change in the lands to the west, east and south were noted since our previous work. ERIS and HLUI searches were conducted as part of this Phase I ESA Update and are discussed below.





City of Ottawa Historical Land Use Inventory

A request for information from the City of Ottawa's Historical Land Use Inventory for the subject site was submitted. The response was returned with the following information.

No information was available for the subject site. However, twelve (12) activities were identified within 50 m of the subject site. To the north of the subject site on the opposite side of the current transit way, and to the east on the opposite side of Roosevelt Avenue, the wholesale of petroleum products by Sun Oil Company Ltd. (1922-1956) is listed. Similarly, east of the subject site on Winston Avenue, the wholesale of petroleum products by Globe Oil Co. (1950) is listed. Various commercial and industrial activities that had occurred on 335 Roosevelt Avenue are listed; Elmer's Auto Electric (1998, 2001), Electec Ltd. (2001), F. Fentiman and Sons Ltd. (1941, 1958-1980), Fendor Glass & Aluminum Ltd. (2005) and NCI Network Cabling Installations (2005). Lastly, a Sun Oil Co. Ltd., gasoline service station (1948) is listed at 91 Scott Street and is described as having one (1) underground storage tank (UST) and three (3) aboveground storage tanks (ASTs), containing oil. Due to filed RSC documents by others, the conversion of the rail line to a bus transit route and the cross or down-gradient orientation with respect to the subject site, the identified PCAs are not considered to have resulted in areas of potential environmental concern (APECs) on the subject site.

ERIS Database Report

Paterson had an Environmental Risk Information Services (ERIS) database report completed for the subject site on January 29, 2024. The report did not identify any environmental concerns associated with the subject site. The report search radius was 250 m from the subject site.

The property to the east, 335 Roosevelt Avenue, was identified as a waste generator from 2005 to 2011. The waste was described as aromatic solvents (waste code 211) and paint/pigment/coating (waste code 145). The activities associated with these wastes are described as, other plate work and fabricated structural product manufacturing. The site is also listed in Scott's Manufacturing Directory with descriptions of glass product manufacturing from purchased glass, metal window and door manufacturing, and prefabricated metal building and component manufacturing. This site is not considered to pose a concern due to its down-gradient orientation to the subject site.

The ERIS report identified one-hundred and eleven (111) records pertaining to properties located within a 250 m radius of the subject site. The off-site records identified are listed for properties which are situated at a significant distance away or are situated in an inferred down-gradient or cross-gradient orientation with respect to anticipated groundwater flow. As



a result, these off-site properties are not considered to pose a potential environmental concern to the subject site. A copy of the ERIS report is appended to this report.

Based on our review of more recent aerial images, ERIS and HLUI searches, there are no new PCAs that would result in areas of potential environmental concern (APECs) on the Phase I Property, and as such, the conclusions of our previous Phase I ESA remain valid.

Statement of Limitations

This report was prepared for the sole use of Concorde Management Development. Permission and notification from the above noted party and this firm will be required to release this report to any other party.

We trust that this submission satisfies your current requirements. Should you have any questions, please contact the undersigned.

Sincerely,

Paterson Group Inc.

Mohammed Ramadan, B.Sc.

Mark D'Arcy, P.Eng., QP_{ESA}



Report Distribution:

- Concorde Management Development.
- Paterson Group

June 7, 2024

Mohammed Ramadan
Paterson

Sent via email mramadan@patersongroup.ca

Dear Mohammed Ramadan,

**Re: Information Request
342 Roosevelt Avenue Ottawa, Ontario (“Subject Property”)**

Internal Department Circulation:

The Planning, Infrastructure and Economic Development Department has the following information in response to your request for information regarding the Subject Property:

- **Environmental Remediation Unit:** The Environmental Remediation Unit does not have any environmental records for this property.
- **Ottawa Public Health - Environmental Health:** all public inspection results are publicly available on the Ottawa Public Health website:
<https://www.ottawapublichealth.ca/en/public-health-services/public-health-inspections.aspx>
- **Sewer Use Program:** The City’s Sewer Use Program has not found any information pertaining to the subject property.
- **Solid Waste Services:** The subject property is not within 5 km of a solid waste facility.

Documents Provided:

HLUI Summary Report and HLUI Map

The HLUI Summary Report Excel spreadsheet identifies HLUI area, point and line features within 250 metres of the Subject Property, as shown on the provided HLUI Map PDF. Within 500 metres of the Subject Property, landfills and Environmental Risk Management Area (ERMA) are also identified if applicable.

For more information on how to interpret the HLUI data identified in the attached excel sheet (‘ADDRESS – HLUI Summary report.xlsx’), please refer to the [Overview and User Guide.](#)”

Additional information may be obtained by contacting:

Ontario's Environmental Registry

The Environmental Registry found at <https://ero.ontario.ca/> contains "public notices" about environmental matters being proposed by all government ministries covered by the Environmental Bill of Rights. The public notices may contain information about proposed new laws, regulations, policies and programs or about proposals to change or eliminate existing ones. By using key words i.e. name of proponent/owner and the address one can ascertain if there is any information on the proponent and address under the following categories: Ministry, keywords, notice types, Notice Status, Acts, Instruments and published date (all years).

The Ontario Land Registry Office

Registration of real property is recorded in the Ontario Land Registry Office through the Land Titles Act or the Registry Act. Documents relating to title and other agreements that may affect your property are available to the public for a fee. It is recommended that a property search at the Land Registry Office be included in any investigation as to the historic use of your property. The City of Ottawa cannot comment on any documents to which it is not a party.

Court House
161 Elgin Street 4th Floor
Ottawa ON K2P 2K1
Tel: (613) 239-1230
Fax: (613) 239-1422

Ottawa Public Health

Ottawa Public Health inspects many different types of establishments. To view inspection results, please visit the Ottawa Public Health website: [Public Health Inspections - Ottawa Public Health](#)

Please note that Ottawa Public Health is not the lead agency on land use contamination in the City of Ottawa – contact the Ministry of Environment Conservation and Parks (MECP) for further information.

Please note, as per the HLUI Disclaimer, that the information contained in the HLUI database has been compiled from publicly available records and other sources of information. The HLUI may contain erroneous information given that the records used as sources of information may be flawed. For instance, changes in municipal addresses over time may introduce error. Accordingly, all information from the HLUI database is provided on an "as is" basis with no representation or warranty by the City with respect to the information's accuracy or exhaustiveness in responding to the request.

Furthermore, the HLUI database and the results of this search in no way confirm the presence or absence of contamination or pollution of any kind. This information is provided on the assumption that it will not be relied upon by any person for any

purpose whatsoever. The City of Ottawa denies all liability to any persons attempting to rely on any information provided from the HLUI database.

Please note that in responding to your request, the City of Ottawa does not guarantee or comment on the environmental condition of the Subject Property. You may wish to contact the Ontario Ministry of Environment and Climate Change for additional information.

If you have any further questions or comments, please contact HLUI@ottawa.ca.

Sincerely,

Jonathan Chan

Student Planner

Development Review

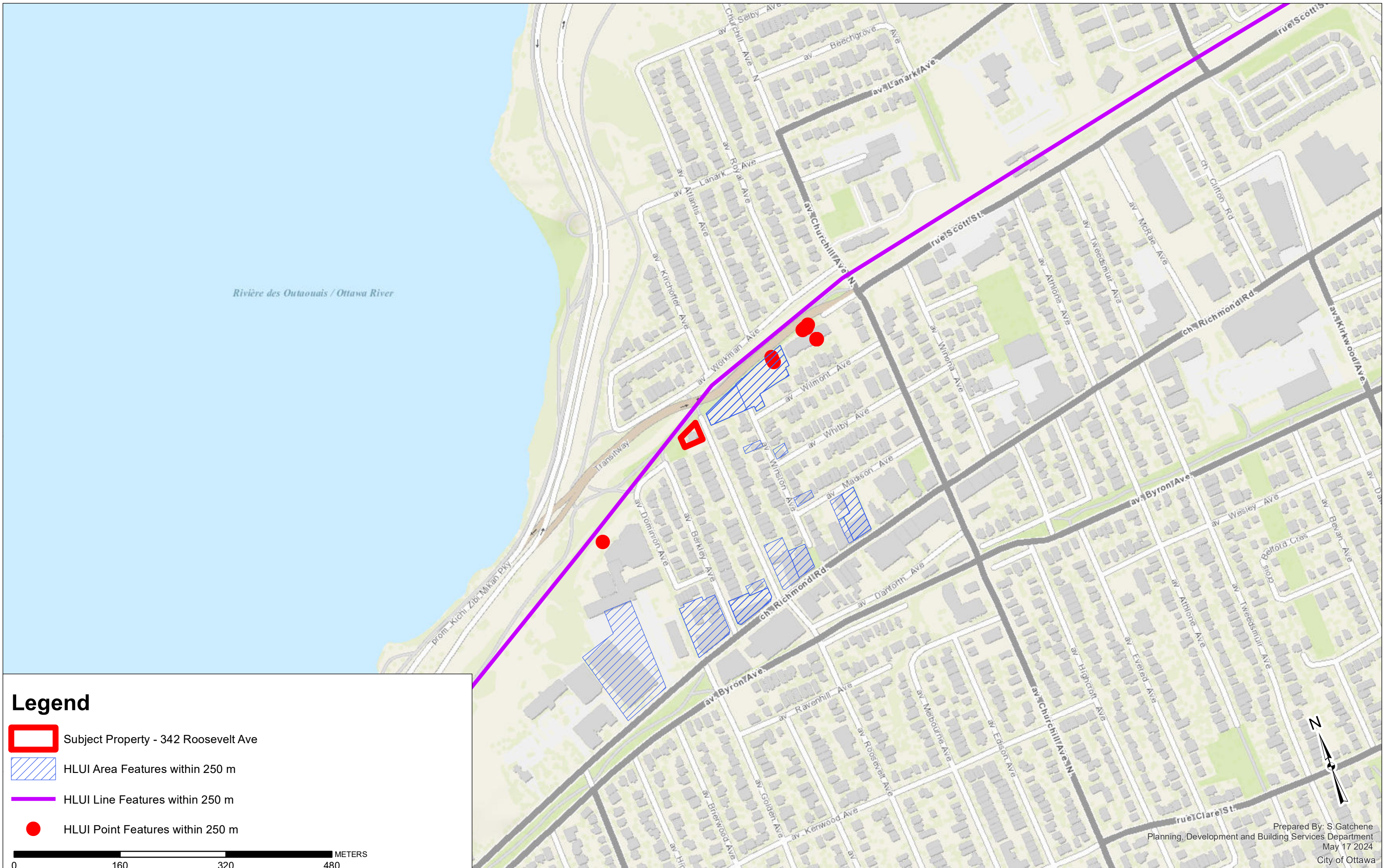
Planning, Development and Building Services Department

Enclosures: (2)

1. HLUI Map
2. HLUI Summary Report

cc: File no. D06-03-24-0043

HISTORIC LAND USE INVENTORY (HLUI) - REPORT REFERENCE MAP





DATABASE REPORT

Project Property: *Phase I ESA - 342 Roosevelt Avenue
342 Roosevelt Avenue
Ottawa ON K2A 1Z3
PE4062 / P.O: 59298*

Project No: *PE4062 / P.O: 59298*

Report Type: *Standard Report*

Order No: *24012900233*

Requested by: *Paterson Group Inc.*

Date Completed: *January 29, 2024*

Table of Contents

Table of Contents.....	2
Executive Summary.....	3
Executive Summary: Report Summary.....	4
Executive Summary: Site Report Summary - Project Property.....	7
Executive Summary: Site Report Summary - Surrounding Properties.....	8
Executive Summary: Summary By Data Source.....	17
Map.....	29
Aerial.....	30
Topographic Map.....	31
Detail Report.....	32
Unplottable Summary.....	127
Unplottable Report.....	129
Appendix: Database Descriptions.....	138
Definitions.....	148

Notice: IMPORTANT LIMITATIONS and YOUR LIABILITY

Reliance on information in Report: This report DOES NOT replace a full Phase I Environmental Site Assessment but is solely intended to be used as a database review of environmental records.

License for use of information in Report: No page of this report can be used without this cover page, this notice and the project property identifier. The information in Report(s) may not be modified or re-sold.

Your Liability for misuse: Using this Service and/or its reports in a manner contrary to this Notice or your agreement will be in breach of copyright and contract and ERIS may obtain damages for such mis-use, including damages caused to third parties, and gives ERIS the right to terminate your account, rescind your license to any previous reports and to bar you from future use of the Service.

No warranty of Accuracy or Liability for ERIS: The information contained in this report has been produced by ERIS Information Limited Partnership ("ERIS") using various sources of information, including information provided by Federal and Provincial government departments. The report applies only to the address and up to the date specified on the cover of this report, and any alterations or deviation from this description will require a new report. This report and the data contained herein does not purport to be and does not constitute a guarantee of the accuracy of the information contained herein and does not constitute a legal opinion nor medical advice. Although ERIS has endeavored to present you with information that is accurate, ERIS disclaims, any and all liability for any errors, omissions, or inaccuracies in such information and data, whether attributable to inadvertence, negligence or otherwise, and for any consequences arising therefrom. Liability on the part of ERIS is limited to the monetary value paid for this report.

Trademark and Copyright: You may not use the ERIS trademarks or attribute any work to ERIS other than as outlined above. This Service and Report (s) are protected by copyright owned by ERIS Information Limited Partnership. Copyright in data used in the Service or Report(s) (the "Data") is owned by ERIS or its licensors. The Service, Report(s) and Data may not be copied or reproduced in whole or in any substantial part without prior written consent of ERIS.

Executive Summary

Property Information:

Project Property: *Phase I ESA - 342 Roosevelt Avenue
342 Roosevelt Avenue Ottawa ON K2A 1Z3*

Project No: *PE4062 / P.O: 59298*

Coordinates:

Latitude: *45.3928289*
Longitude: *-75.7586929*
UTM Northing: *5,026,870.15*
UTM Easting: *440,613.43*
UTM Zone: *18T*

Elevation: *209 FT
63.84 M*

Order Information:

Order No: *24012900233*
Date Requested: *January 29, 2024*
Requested by: *Paterson Group Inc.*
Report Type: *Standard Report*

Historical/Products:

Executive Summary: Report Summary

<i>Database</i>	<i>Name</i>	<i>Searched</i>	<i>Project Property</i>	<i>Within 0.25 km</i>	<i>Total</i>
AAGR	<i>Abandoned Aggregate Inventory</i>	Y	0	0	0
AGR	<i>Aggregate Inventory</i>	Y	0	0	0
AMIS	<i>Abandoned Mine Information System</i>	Y	0	0	0
ANDR	<i>Anderson's Waste Disposal Sites</i>	Y	0	0	0
AST	<i>Aboveground Storage Tanks</i>	Y	0	0	0
AUWR	<i>Automobile Wrecking & Supplies</i>	Y	0	0	0
BORE	<i>Borehole</i>	Y	0	0	0
CA	<i>Certificates of Approval</i>	Y	0	2	2
CDRY	<i>Dry Cleaning Facilities</i>	Y	0	0	0
CFOT	<i>Commercial Fuel Oil Tanks</i>	Y	0	0	0
CHEM	<i>Chemical Manufacturers and Distributors</i>	Y	0	0	0
CHM	<i>Chemical Register</i>	Y	0	0	0
CNG	<i>Compressed Natural Gas Stations</i>	Y	0	0	0
COAL	<i>Inventory of Coal Gasification Plants and Coal Tar Sites</i>	Y	0	0	0
CONV	<i>Compliance and Convictions</i>	Y	0	0	0
CPU	<i>Certificates of Property Use</i>	Y	0	0	0
DRL	<i>Drill Hole Database</i>	Y	0	0	0
DTNK	<i>Delisted Fuel Tanks</i>	Y	0	0	0
EASR	<i>Environmental Activity and Sector Registry</i>	Y	0	1	1
EBR	<i>Environmental Registry</i>	Y	0	0	0
ECA	<i>Environmental Compliance Approval</i>	Y	0	2	2
EEM	<i>Environmental Effects Monitoring</i>	Y	0	0	0
EHS	<i>ERIS Historical Searches</i>	Y	1	25	26
EIIS	<i>Environmental Issues Inventory System</i>	Y	0	0	0
EMHE	<i>Emergency Management Historical Event</i>	Y	0	0	0
EPAR	<i>Environmental Penalty Annual Report</i>	Y	0	0	0
EXP	<i>List of Expired Fuels Safety Facilities</i>	Y	0	0	0
FCON	<i>Federal Convictions</i>	Y	0	0	0
FCS	<i>Contaminated Sites on Federal Land</i>	Y	0	0	0
FOFT	<i>Fisheries & Oceans Fuel Tanks</i>	Y	0	0	0
FRST	<i>Federal Identification Registry for Storage Tank Systems (FIRSTS)</i>	Y	0	0	0
FST	<i>Fuel Storage Tank</i>	Y	0	0	0
FSTH	<i>Fuel Storage Tank - Historic</i>	Y	0	0	0
GEN	<i>Ontario Regulation 347 Waste Generators Summary</i>	Y	0	32	32
GHG	<i>Greenhouse Gas Emissions from Large Facilities</i>	Y	0	0	0
HINC	<i>TSSA Historic Incidents</i>	Y	0	1	1
IAFT	<i>Indian & Northern Affairs Fuel Tanks</i>	Y	0	0	0

Database	Name	Searched	Project Property	Within 0.25 km	Total
INC	<i>Fuel Oil Spills and Leaks</i>	Y	0	0	0
LIMO	<i>Landfill Inventory Management Ontario</i>	Y	0	0	0
MINE	<i>Canadian Mine Locations</i>	Y	0	0	0
MNR	<i>Mineral Occurrences</i>	Y	0	0	0
NATE	<i>National Analysis of Trends in Emergencies System (NATES)</i>	Y	0	0	0
NCPL	<i>Non-Compliance Reports</i>	Y	0	0	0
NDFT	<i>National Defense & Canadian Forces Fuel Tanks</i>	Y	0	0	0
NDSP	<i>National Defense & Canadian Forces Spills</i>	Y	0	0	0
NDWD	<i>National Defence & Canadian Forces Waste Disposal Sites</i>	Y	0	0	0
NEBI	<i>National Energy Board Pipeline Incidents</i>	Y	0	0	0
NEBP	<i>National Energy Board Wells</i>	Y	0	0	0
NEES	<i>National Environmental Emergencies System (NEES)</i>	Y	0	0	0
NPCB	<i>National PCB Inventory</i>	Y	0	0	0
NPR2	<i>National Pollutant Release Inventory 1993-2020</i>	Y	0	0	0
NPRI	<i>National Pollutant Release Inventory - Historic</i>	Y	0	0	0
OGWE	<i>Oil and Gas Wells</i>	Y	0	0	0
OOGW	<i>Ontario Oil and Gas Wells</i>	Y	0	0	0
OPCB	<i>Inventory of PCB Storage Sites</i>	Y	0	0	0
ORD	<i>Orders</i>	Y	0	0	0
PAP	<i>Canadian Pulp and Paper</i>	Y	0	0	0
PCFT	<i>Parks Canada Fuel Storage Tanks</i>	Y	0	0	0
PES	<i>Pesticide Register</i>	Y	0	0	0
PFCH	<i>NPRI Reporters - PFAS Substances</i>	Y	0	0	0
PFHA	<i>Potential PFAS Handlers from NPRI</i>	Y	0	0	0
PINC	<i>Pipeline Incidents</i>	Y	0	6	6
PRT	<i>Private and Retail Fuel Storage Tanks</i>	Y	0	0	0
PTTW	<i>Permit to Take Water</i>	Y	0	1	1
REC	<i>Ontario Regulation 347 Waste Receivers Summary</i>	Y	0	0	0
RSC	<i>Record of Site Condition</i>	Y	0	2	2
RST	<i>Retail Fuel Storage Tanks</i>	Y	0	0	0
SCT	<i>Scott's Manufacturing Directory</i>	Y	0	6	6
SPL	<i>Ontario Spills</i>	Y	0	6	6
SRDS	<i>Wastewater Discharger Registration Database</i>	Y	0	0	0
TANK	<i>Anderson's Storage Tanks</i>	Y	0	0	0
TCFT	<i>Transport Canada Fuel Storage Tanks</i>	Y	0	0	0
VAR	<i>Variances for Abandonment of Underground Storage Tanks</i>	Y	0	0	0
WDS	<i>Waste Disposal Sites - MOE CA Inventory</i>	Y	0	0	0
WDSH	<i>Waste Disposal Sites - MOE 1991 Historical Approval Inventory</i>	Y	0	0	0
WWIS	<i>Water Well Information System</i>	Y	0	27	27

<i>Database</i>	<i>Name</i>	<i>Searched</i>	<i>Project Property</i>	<i>Within 0.25 km</i>	<i>Total</i>
		<hr/>			
		Total:	1	111	112

Executive Summary: Site Report Summary - Project Property

<i>Map Key</i>	<i>DB</i>	<i>Company/Site Name</i>	<i>Address</i>	<i>Dir/Dist (m)</i>	<i>Elev diff (m)</i>	<i>Page Number</i>
1	EHS		342 Roosevelt Ave Ottawa ON K2A1Z3	-/0.0	0.00	32

Executive Summary: Site Report Summary - Surrounding Properties

Map Key	DB	Company/Site Name	Address	Dir/Dist (m)	Elev Diff (m)	Page Number
2	HINC		345 BERKLEY AVENUE OTTAWA ON K2A 2G9	SSW/41.9	0.00	32
3	SCT	Fendor Glass & Aluminum Inc.	335 Roosevelt Ave Ottawa ON K2A 1Y9	NE/72.6	1.03	32
3	GEN	OTTAWA SPECIALTY COATINGS INC	335 C ROOSEVELT AVE OTTAWA ON K2A 1Y9	NE/72.6	1.03	33
3	GEN	OTTAWA SPECIALTY COATINGS INC	335 C ROOSEVELT AVE OTTAWA ON K2A 1Y9	NE/72.6	1.03	33
3	GEN	OTTAWA SPECIALTY COATINGS INC	335 C ROOSEVELT AVE OTTAWA ON K2A 1Y9	NE/72.6	1.03	33
3	GEN	OTTAWA SPECIALTY COATINGS INC	335 C ROOSEVELT AVE OTTAWA ON K2A 1Y9	NE/72.6	1.03	34
3	EHS		335 Roosevelt Ave Ottawa ON K2A 1Y9	NE/72.6	1.03	34
3	EHS		335 Roosevelt Ave Ottawa ON K2A 1Y9	NE/72.6	1.03	34
3	EHS		335 Roosevelt Ave Ottawa ON K2A 1Y9	NE/72.6	1.03	35
3	EHS		335 Roosevelt Ave Ottawa ON K2A 1Y9	NE/72.6	1.03	35
4	WWIS		335 ROOSEVELT AVE. OTTAWA ON <i>Well ID: 7195214</i>	ENE/103.9	0.91	35
5	PINC	PIPELINE HIT 1/2"	365 ROOSEVELT AVE.,OTTAWA,ON,K2A 1Y9,CA ON	ESE/104.3	2.07	37

Map Key	DB	Company/Site Name	Address	Dir/Dist (m)	Elev Diff (m)	Page Number
<u>6</u>	WWIS		lot 31 con 1 ON Well ID: 7401200	E/105.8	1.73	<u>38</u>
<u>7</u>	WWIS		389 WILMONTE AVE Ottawa ON Well ID: 7167647	ENE/109.6	1.73	<u>39</u>
<u>8</u>	WWIS		389 WILMONTE AVE Ottawa ON Well ID: 7167646	ENE/117.3	1.00	<u>42</u>
<u>9</u>	WWIS		335 ROOSEVELT AVE. OTTAWA ON Well ID: 7195213	ENE/117.6	1.73	<u>45</u>
<u>10</u>	WWIS		335 ROOSEVELT AVE, OTTAWA ON Well ID: 7195215	ENE/118.5	1.73	<u>48</u>
<u>11</u>	WWIS		389 WILMONT AVE. OTTAWA ON Well ID: 7195207	ENE/121.2	1.73	<u>50</u>
<u>12</u>	WWIS		335 ROOSEVELT AVE. OTTAWA ON Well ID: 7195216	ENE/121.7	1.00	<u>52</u>
<u>13</u>	WWIS		lot 31 con 1 ON Well ID: 7052182	ENE/122.1	1.00	<u>54</u>
<u>14</u>	WWIS		389 WILMONT AVE Ottawa ON Well ID: 7188418	ENE/123.0	1.00	<u>57</u>
<u>14</u>	WWIS		ON Well ID: 7188419	ENE/123.0	1.00	<u>60</u>
<u>14</u>	WWIS		389 WILMONT AVE. OTTAWA ON Well ID: 7195208	ENE/123.0	1.00	<u>61</u>
<u>15</u>	WWIS		389 WILMONT AVE. OTTAWA ON Well ID: 7195209	ENE/123.2	1.00	<u>63</u>
<u>16</u>	WWIS		389 WILMONT AVE. OTTAWA ON	ENE/125.0	1.00	<u>66</u>

Map Key	DB	Company/Site Name	Address	Dir/Dist (m)	Elev Diff (m)	Page Number
			Well ID: 7195210			
17	WWIS		389 WILMONTE AVE Ottawa ON Well ID: 7167645	ENE/126.4	1.71	68
18	WWIS		335 ROOSEVELT AVE. OTTAWA ON Well ID: 7195217	ENE/127.0	1.00	71
19	SPL		389 Wilmont Avenue<UNOFFICIAL> Ottawa ON K2A 0B2	ENE/129.7	0.99	74
19	GEN	Ultramar Ltd.	389 Wilmont Avenue Ottawa ON	ENE/129.7	0.99	74
19	EHS		389 wilmont ave ottawa ON K2A 0B2	ENE/129.7	0.99	75
19	GEN	Ultramar Ltd.	389 Wilmont Avenue Ottawa ON K2A 0B2	ENE/129.7	0.99	75
19	GEN	Ultramar Ltd.	389 Wilmont Avenue Ottawa ON K2A 0B2	ENE/129.7	0.99	75
19	GEN	Ultramar Ltd.	389 Wilmont Avenue Ottawa ON K2A 0B2	ENE/129.7	0.99	76
19	RSC	Ultramar Ltd.	389 WILMONT AVENUE, OTTAWA, ONTARIO K2A 0B2 Ottawa ON	ENE/129.7	0.99	76
19	WWIS		389 WILMONT OTTAWA ON Well ID: 7195212	ENE/129.7	0.99	77
20	WWIS		389 WILMONT AVE. OTTAWA ON Well ID: 7195211	ENE/130.2	1.00	80
21	WWIS		389 WILMONT AVE OTTAWA ON Well ID: 7183813	ENE/133.7	1.71	82
22	PINC	TAVORA STONE ART INC	370 BERKLEY AVE.,OTTAWA,ON,K2A 2G7,CA ON	SSW/134.1	0.03	85

Map Key	DB	Company/Site Name	Address	Dir/Dist (m)	Elev Diff (m)	Page Number
22	SPL		370 Berkley Ave Ottawa ON	SSW/134.1	0.03	85
23	WWIS		379 WILMONT AVE. OTTAWA ON <i>Well ID: 7195200</i>	ENE/140.9	0.99	86
24	WWIS		379 WILMONT AVE. OTTAWA ON <i>Well ID: 7195202</i>	ENE/141.5	0.99	88
25	WWIS		379 WILMONT AVE. OTTAWA ON <i>Well ID: 7195203</i>	ENE/142.9	0.99	90
26	WWIS		379 WILMONT AVE. OTTAWA ON <i>Well ID: 7195204</i>	ENE/144.6	0.99	93
27	WWIS		379 WILMONT AVE. OTTAWA ON <i>Well ID: 7195205</i>	ENE/149.4	0.99	95
27	WWIS		389 WILMONT AVE. OTTAWA ON <i>Well ID: 7195206</i>	ENE/149.4	0.99	97
28	PINC	JEANNINE T KNIGHTON	377 ROOSEVELT AVE,,OTTAWA,ON,K2A 1Y9,CA ON	SE/149.8	2.03	99
28	SPL	Enbridge Gas Distribution Inc.	377 Roosevelt Ave Ottawa ON	SE/149.8	2.03	100
29	PINC	PIPELINE HIT - 1/2"	424 LOCHABER AVE,,OTTAWA,ON,K2A 0A6,CA ON	NW/154.1	-1.97	101
30	WWIS		lot 31 con 1 ON <i>Well ID: 7401198</i>	NE/157.5	-0.05	101
31	CA	Carlton Condominium Corporation No. 81	370 Dominion Ave Lot 29, Concession 1 Ottawa ON	SSW/174.4	-0.88	102
31	ECA	Carlton Condominium Corporation No. 81	370 Dominion Ave Lot 29, Concession 1 Ottawa ON K2A 3X4	SSW/174.4	-0.88	102

Map Key	DB	Company/Site Name	Address	Dir/Dist (m)	Elev Diff (m)	Page Number
32	ECA	Urban Edge Developments Corp.	385 - 387 Berkley Ave Lot 26, Ref. Plan 270 Ottawa ON K2G 2L1	SSE/185.0	1.03	102
33	EHS		389 Roosevelt Ave Ottawa ON K2A1Y9	SE/193.6	3.11	103
34	GEN	ASBEX LTD	311 Atlantis Ave Ottawa ON K2A 1X7	NE/207.1	-0.97	103
35	CA	OTTAWA CITY - DOMINION ST.	BERKLEY AVE./TAY STREET OTTAWA CITY ON	S/209.1	0.73	103
36	SCT	KETCHUM MANUFACTURING INC.	396 BERKLEY AVE OTTAWA ON K2A 2G6	S/216.3	0.73	104
36	GEN	KETCHUM MANUFACTURING	396 BERKLEY AVENUE OTTAWA ON K2A 2G6	S/216.3	0.73	104
36	SCT	Ketchum Manufacturing Inc.	396 Berkley Ave Ottawa ON K2A 2G6	S/216.3	0.73	105
36	RSC	The Exchange Inc.	396 BERKLEY AVE, OTTAWA, ON, K2A 2G6 Ottawa ON K2A 2G6	S/216.3	0.73	105
37	SPL	PRIVATE RESIDENCE	359 WHITBY AVENUE FURNACE OIL TANK OTTAWA CITY ON K2A 0B3	E/221.3	2.02	105
38	SCT	Entomological Society of Cda	393 Winston Ave Ottawa ON K2A 1Y8	ESE/224.2	3.56	106
39	EHS		PE5677 - 398, 402 and 406 Roosevelt Ave Ottawa ON K2A 1Z3	SSE/230.7	1.97	106
39	EHS		PE5677 - 398, 402 and 406 Roosevelt Ave Ottawa ON K2A 1Z3	SSE/230.7	1.97	107
39	EHS		PE5677 - 398, 402 and 406 Roosevelt Ave Ottawa ON K2A 1Z3	SSE/230.7	1.97	107

Map Key	DB	Company/Site Name	Address	Dir/Dist (m)	Elev Diff (m)	Page Number
39	EHS		PE5677 - 398, 402 and 406 Roosevelt Ave Ottawa ON K2A 1Z3	SSE/230.7	1.97	107
40	EHS		401 Richmond Road Ottawa ON K2A 0E9	SE/233.8	2.92	107
40	WWIS		401 RICHMOND RD Ottawa ON Well ID: 7180984	SE/233.8	2.92	107
41	SPL	Enbridge Gas Distribution Inc.	284 Kirchoffer Ave. Ottawa ON	NNW/235.3	-1.25	111
41	PINC	EXPERCOM TELECOMMUNICATIONS INC	284 KIRCHOFFER AVE.,OTTAWA,ON, K2A 1Y2,CA ON	NNW/235.3	-1.25	112
42	EHS		397 and 399 Winston Avenue Ottawa ON K2A 1Y8	ESE/237.5	4.03	112
42	EHS		397 and 399 Winston Avenue Ottawa ON K2A 1Y8	ESE/237.5	4.03	112
42	EHS		397 and 399 Winston Avenue Ottawa ON K2A 1Y8	ESE/237.5	4.03	113
42	EHS		397 and 399 Winston Avenue Ottawa ON K2A 1Y8	ESE/237.5	4.03	113
43	GEN	TUBMAN FUNERAL HOMES	403 RICHMOND RD OTTAWA ON K2A 0E9	SE/241.0	3.77	113
43	GEN	TUBMAN FUNERAL HOMES 44- 171	403 RICHMOND RD OTTAWA ON K2A 0E9	SE/241.0	3.77	113
43	GEN	TUBMAN FUNERAL HOMES	403 RICHMOND ROAD OTTAWA ON K2A 0E9	SE/241.0	3.77	114
43	GEN	J.A. TUBMAN FUNERAL HOMES LIMITED	403 RICHMOND ROAD OTTAWA ON K2A 0E9	SE/241.0	3.77	114

Map Key	DB	Company/Site Name	Address	Dir/Dist (m)	Elev Diff (m)	Page Number
43	GEN	TUBMAN FUNERAL HOMES AND CREMATION	403 RICHMOND ROAD OTTAWA ON K2A 0E9	SE/241.0	3.77	114
43	GEN	TUBMAN FUNERAL HOMES AND CREMATION	403 RICHMOND ROAD OTTAWA ON K2A 0E9	SE/241.0	3.77	115
43	GEN	TUBMAN FUNERAL HOMES AND CREMATION	403 RICHMOND ROAD OTTAWA ON K2A 0E9	SE/241.0	3.77	115
43	GEN	TUBMAN FUNERAL HOMES AND CREMATION	403 RICHMOND ROAD OTTAWA ON K2A 0E9	SE/241.0	3.77	116
43	GEN	TUBMAN FUNERAL HOMES AND CREMATION	403 RICHMOND ROAD OTTAWA ON K2A 0E9	SE/241.0	3.77	116
43	EHS		403 Richmond Rd Ottawa ON K2A0E9	SE/241.0	3.77	116
43	GEN	TUBMAN FUNERAL HOMES AND CREMATION	403 RICHMOND ROAD OTTAWA ON	SE/241.0	3.77	117
43	GEN	TUBMAN FUNERAL HOMES AND CREMATION	403 RICHMOND ROAD OTTAWA ON K2A 0E9	SE/241.0	3.77	117
43	GEN	TUBMAN FUNERAL HOMES AND CREMATION	403 RICHMOND ROAD OTTAWA ON K2A 0E9	SE/241.0	3.77	117
43	GEN	TUBMAN FUNERAL HOMES AND CREMATION	403 RICHMOND ROAD OTTAWA ON K2A 0E9	SE/241.0	3.77	118
43	GEN	TUBMAN FUNERAL HOMES AND CREMATION	403 RICHMOND ROAD OTTAWA ON K2A 0E9	SE/241.0	3.77	118
43	GEN	TUBMAN FUNERAL HOMES AND CREMATION	403 RICHMOND ROAD OTTAWA ON K2A 0E9	SE/241.0	3.77	119
43	GEN	TUBMAN FUNERAL HOMES AND CREMATION	403 RICHMOND ROAD OTTAWA ON K2A 0E9	SE/241.0	3.77	119

<i>Map Key</i>	<i>DB</i>	<i>Company/Site Name</i>	<i>Address</i>	<i>Dir/Dist (m)</i>	<i>Elev Diff (m)</i>	<i>Page Number</i>
43	GEN	Amety LTD	403 RICHMOND ROAD OTTAWA ON K2A 0E9	SE/241.0	3.77	119
43	PTTW	Westboro Inc.	403 Richmond Road Ottawa, ON Canada ON	SE/241.0	3.77	120
43	EHS		403 Richmond Road Ottawa ON K2A 0E9	SE/241.0	3.77	120
43	EHS		403 Richmond Road Ottawa ON K2A 0E9	SE/241.0	3.77	120
43	EHS		403 Richmond Road Ottawa ON K2A 0E9	SE/241.0	3.77	121
43	EHS		403 Richmond Road Ottawa ON K2A 0E9	SE/241.0	3.77	121
44	EASR	1129029 ONTARIO INC.	465 RICHMOND RD OTTAWA ON K2A 1Z1	SW/242.6	-3.03	121
44	GEN	Watters Environmental	465 Richmond Rd Ottawa ON	SW/242.6	-3.03	121
44	GEN	Watters Environmental	465 Richmond Rd Ottawa ON K2A 1Z1	SW/242.6	-3.03	122
45	GEN	AL PARSONS (OUT OF BUSINESS)	376 MADISON AVE. OTTAWA ON K2A 0B7	ESE/246.4	4.12	122
45	GEN	AL PARSONS (OUT OF BUSINESS) 02-233	376 MADISON AVE. OTTAWA ON K2A 0B7	ESE/246.4	4.12	122
46	EHS		2100 Scott Street Ottawa ON K1Z 5B9	ENE/247.1	0.06	123
46	EHS		2100 Scott Street Ottawa ON K1Z 5B9	ENE/247.1	0.06	123

<i>Map Key</i>	<i>DB</i>	<i>Company/Site Name</i>	<i>Address</i>	<i>Dir/Dist (m)</i>	<i>Elev Diff (m)</i>	<i>Page Number</i>
46	EHS		2100 Scott Street Ottawa ON K1Z 5B9	ENE/247.1	0.06	123
46	EHS		2100 Scott Street Ottawa ON K1Z 5B9	ENE/247.1	0.06	123
47	SCT	Simply Wood Furnishings Ltd.	393A Richmond Rd Ottawa ON K2A 0E9	SE/247.5	3.98	123
47	GEN	Mike Steinberg	393-401 Richmond Road Ottawa ON K2A 0E9	SE/247.5	3.98	124
47	SCT	Simply Wood Furnishings	393A Richmond Rd Ottawa ON K2A 0E9	SE/247.5	3.98	124
48	SPL	PRIVATE RESIDENCE	HOUSE AT 356 WHITBY AVE FURNACE OIL TANK OTTAWA CITY ON K2A 0B5	E/248.0	3.01	124
49	EHS		363 Madison Ave Ottawa ON K2A0B6	E/248.5	2.93	125
50	PINC	CORE CIVIL CONSTRUCTION INC.	349 WILMONT AVE,,OTTAWA,ON,K2A 0B2,CA ON	ENE/248.8	1.04	125

Executive Summary: Summary By Data Source

CA - Certificates of Approval

A search of the CA database, dated 1985-Oct 30, 2011* has found that there are 2 CA site(s) within approximately 0.25 kilometers of the project property.

<u>Equal/Higher Elevation</u>	<u>Address</u>	<u>Direction</u>	<u>Distance (m)</u>	<u>Map Key</u>
OTTAWA CITY - DOMINION ST.	BERKLEY AVE./TAY STREET OTTAWA CITY ON	S	209.15	35

<u>Lower Elevation</u>	<u>Address</u>	<u>Direction</u>	<u>Distance (m)</u>	<u>Map Key</u>
Carlton Condominium Corporation No. 81	370 Dominion Ave Lot 29, Concession 1 Ottawa ON	SSW	174.43	31

EASR - Environmental Activity and Sector Registry

A search of the EASR database, dated Oct 2011- Nov 30, 2023 has found that there are 1 EASR site(s) within approximately 0.25 kilometers of the project property.

<u>Lower Elevation</u>	<u>Address</u>	<u>Direction</u>	<u>Distance (m)</u>	<u>Map Key</u>
1129029 ONTARIO INC.	465 RICHMOND RD OTTAWA ON K2A 1Z1	SW	242.61	44

ECA - Environmental Compliance Approval

A search of the ECA database, dated Oct 2011- Nov 30, 2023 has found that there are 2 ECA site(s) within approximately 0.25 kilometers of the project property.

<u>Equal/Higher Elevation</u>	<u>Address</u>	<u>Direction</u>	<u>Distance (m)</u>	<u>Map Key</u>
Urban Edge Developments Corp.	385 - 387 Berkley Ave Lot 26, Ref. Plan 270 Ottawa ON K2G 2L1	SSE	184.98	32

<u>Lower Elevation</u>	<u>Address</u>	<u>Direction</u>	<u>Distance (m)</u>	<u>Map Key</u>
Carlton Condominium Corporation No. 81	370 Dominion Ave Lot 29, Concession 1 Ottawa ON K2A 3X4	SSW	174.43	31

EHS - ERIS Historical Searches

A search of the EHS database, dated 1999-Dec 31, 2023 has found that there are 26 EHS site(s) within approximately 0.25 kilometers of the project property.

<u>Equal/Higher Elevation</u>	<u>Address</u>	<u>Direction</u>	<u>Distance (m)</u>	<u>Map Key</u>
	342 Roosevelt Ave Ottawa ON K2A1Z3	-	0.00	<u>1</u>
	335 Roosevelt Ave Ottawa ON K2A 1Y9	NE	72.60	<u>3</u>
	335 Roosevelt Ave Ottawa ON K2A 1Y9	NE	72.60	<u>3</u>
	335 Roosevelt Ave Ottawa ON K2A 1Y9	NE	72.60	<u>3</u>
	335 Roosevelt Ave Ottawa ON K2A 1Y9	NE	72.60	<u>3</u>
	389 wilmont ave ottawa ON K2A 0B2	ENE	129.70	<u>19</u>
	389 Roosevelt Ave Ottawa ON K2A1Y9	SE	193.58	<u>33</u>
	PE5677 - 398, 402 and 406 Roosevelt Ave Ottawa ON K2A 1Z3	SSE	230.65	<u>39</u>
	PE5677 - 398, 402 and 406 Roosevelt Ave Ottawa ON K2A 1Z3	SSE	230.65	<u>39</u>
	PE5677 - 398, 402 and 406 Roosevelt Ave Ottawa ON K2A 1Z3	SSE	230.65	<u>39</u>

<u>Equal/Higher Elevation</u>	<u>Address</u>	<u>Direction</u>	<u>Distance (m)</u>	<u>Map Key</u>
	PE5677 - 398, 402 and 406 Roosevelt Ave Ottawa ON K2A 1Z3	SSE	230.65	39
	401 Richmond Road Ottawa ON K2A 0E9	SE	233.80	40
	397 and 399 Winston Avenue Ottawa ON K2A 1Y8	ESE	237.47	42
	397 and 399 Winston Avenue Ottawa ON K2A 1Y8	ESE	237.47	42
	397 and 399 Winston Avenue Ottawa ON K2A 1Y8	ESE	237.47	42
	397 and 399 Winston Avenue Ottawa ON K2A 1Y8	ESE	237.47	42
	403 Richmond Rd Ottawa ON K2A0E9	SE	240.99	43
	403 Richmond Road Ottawa ON K2A 0E9	SE	240.99	43
	403 Richmond Road Ottawa ON K2A 0E9	SE	240.99	43
	403 Richmond Road Ottawa ON K2A 0E9	SE	240.99	43
	403 Richmond Road Ottawa ON K2A 0E9	SE	240.99	43
	2100 Scott Street Ottawa ON K1Z 5B9	ENE	247.11	46

<u>Equal/Higher Elevation</u>	<u>Address</u>	<u>Direction</u>	<u>Distance (m)</u>	<u>Map Key</u>
	2100 Scott Street Ottawa ON K1Z 5B9	ENE	247.11	46
	2100 Scott Street Ottawa ON K1Z 5B9	ENE	247.11	46
	2100 Scott Street Ottawa ON K1Z 5B9	ENE	247.11	46
	363 Madison Ave Ottawa ON K2A0B6	E	248.51	49

GEN - Ontario Regulation 347 Waste Generators Summary

A search of the GEN database, dated 1986-Oct 31, 2022 has found that there are 32 GEN site(s) within approximately 0.25 kilometers of the project property.

<u>Equal/Higher Elevation</u>	<u>Address</u>	<u>Direction</u>	<u>Distance (m)</u>	<u>Map Key</u>
OTTAWA SPECIALTY COATINGS INC	335 C ROOSEVELT AVE OTTAWA ON K2A 1Y9	NE	72.60	3
OTTAWA SPECIALTY COATINGS INC	335 C ROOSEVELT AVE OTTAWA ON K2A 1Y9	NE	72.60	3
OTTAWA SPECIALTY COATINGS INC	335 C ROOSEVELT AVE OTTAWA ON K2A 1Y9	NE	72.60	3
OTTAWA SPECIALTY COATINGS INC	335 C ROOSEVELT AVE OTTAWA ON K2A 1Y9	NE	72.60	3
Ultramar Ltd.	389 Wilmont Avenue Ottawa ON	ENE	129.70	19
Ultramar Ltd.	389 Wilmont Avenue Ottawa ON K2A 0B2	ENE	129.70	19

<u>Equal/Higher Elevation</u>	<u>Address</u>	<u>Direction</u>	<u>Distance (m)</u>	<u>Map Key</u>
Ultramar Ltd.	389 Wilmont Avenue Ottawa ON K2A 0B2	ENE	129.70	19
Ultramar Ltd.	389 Wilmont Avenue Ottawa ON K2A 0B2	ENE	129.70	19
KETCHUM MANUFACTURING	396 BERKLEY AVENUE OTTAWA ON K2A 2G6	S	216.25	36
TUBMAN FUNERAL HOMES	403 RICHMOND RD OTTAWA ON K2A 0E9	SE	240.99	43
TUBMAN FUNERAL HOMES 44-171	403 RICHMOND RD OTTAWA ON K2A 0E9	SE	240.99	43
TUBMAN FUNERAL HOMES	403 RICHMOND ROAD OTTAWA ON K2A 0E9	SE	240.99	43
J.A. TUBMAN FUNERAL HOMES LIMITED	403 RICHMOND ROAD OTTAWA ON K2A 0E9	SE	240.99	43
TUBMAN FUNERAL HOMES AND CREMATION	403 RICHMOND ROAD OTTAWA ON K2A 0E9	SE	240.99	43
TUBMAN FUNERAL HOMES AND CREMATION	403 RICHMOND ROAD OTTAWA ON K2A 0E9	SE	240.99	43
TUBMAN FUNERAL HOMES AND CREMATION	403 RICHMOND ROAD OTTAWA ON K2A 0E9	SE	240.99	43
TUBMAN FUNERAL HOMES AND CREMATION	403 RICHMOND ROAD OTTAWA ON K2A 0E9	SE	240.99	43

<u>Equal/Higher Elevation</u>	<u>Address</u>	<u>Direction</u>	<u>Distance (m)</u>	<u>Map Key</u>
TUBMAN FUNERAL HOMES AND CREMATION	403 RICHMOND ROAD OTTAWA ON K2A 0E9	SE	240.99	<u>43</u>
TUBMAN FUNERAL HOMES AND CREMATION	403 RICHMOND ROAD OTTAWA ON	SE	240.99	<u>43</u>
TUBMAN FUNERAL HOMES AND CREMATION	403 RICHMOND ROAD OTTAWA ON K2A 0E9	SE	240.99	<u>43</u>
TUBMAN FUNERAL HOMES AND CREMATION	403 RICHMOND ROAD OTTAWA ON K2A 0E9	SE	240.99	<u>43</u>
TUBMAN FUNERAL HOMES AND CREMATION	403 RICHMOND ROAD OTTAWA ON K2A 0E9	SE	240.99	<u>43</u>
TUBMAN FUNERAL HOMES AND CREMATION	403 RICHMOND ROAD OTTAWA ON K2A 0E9	SE	240.99	<u>43</u>
TUBMAN FUNERAL HOMES AND CREMATION	403 RICHMOND ROAD OTTAWA ON K2A 0E9	SE	240.99	<u>43</u>
TUBMAN FUNERAL HOMES AND CREMATION	403 RICHMOND ROAD OTTAWA ON K2A 0E9	SE	240.99	<u>43</u>
Amety LTD	403 RICHMOND ROAD OTTAWA ON K2A 0E9	SE	240.99	<u>43</u>
AL PARSONS (OUT OF BUSINESS)	376 MADISON AVE. OTTAWA ON K2A 0B7	ESE	246.35	<u>45</u>
AL PARSONS (OUT OF BUSINESS) 02-233	376 MADISON AVE. OTTAWA ON K2A 0B7	ESE	246.35	<u>45</u>
Mike Steinberg	393-401 Richmond Road Ottawa ON K2A 0E9	SE	247.46	<u>47</u>

<u>Equal/Higher Elevation</u>	<u>Address</u>	<u>Direction</u>	<u>Distance (m)</u>	<u>Map Key</u>
Lower Elevation	Address	Direction	Distance (m)	Map Key
ASBEX LTD	311 Atlantis Ave Ottawa ON K2A 1X7	NE	207.06	34
Watters Environmental	465 Richmond Rd Ottawa ON	SW	242.61	44
Watters Environmental	465 Richmond Rd Ottawa ON K2A 1Z1	SW	242.61	44

HINC - TSSA Historic Incidents

A search of the HINC database, dated 2006-June 2009* has found that there are 1 HINC site(s) within approximately 0.25 kilometers of the project property.

<u>Equal/Higher Elevation</u>	<u>Address</u>	<u>Direction</u>	<u>Distance (m)</u>	<u>Map Key</u>
	345 BERKLEY AVENUE OTTAWA ON K2A 2G9	SSW	41.92	2

PINC - Pipeline Incidents

A search of the PINC database, dated Feb 28, 2021 has found that there are 6 PINC site(s) within approximately 0.25 kilometers of the project property.

<u>Equal/Higher Elevation</u>	<u>Address</u>	<u>Direction</u>	<u>Distance (m)</u>	<u>Map Key</u>
PIPELINE HIT 1/2"	365 ROOSEVELT AVE,,OTTAWA,ON, K2A 1Y9,CA ON	ESE	104.34	5
TAVORA STONE ART INC	370 BERKLEY AVE,,OTTAWA,ON, K2A 2G7,CA ON	SSW	134.12	22
JEANNINE T KNIGHTON	377 ROOSEVELT AVE,,OTTAWA,ON, K2A 1Y9,CA ON	SE	149.83	28

<u>Equal/Higher Elevation</u>	<u>Address</u>	<u>Direction</u>	<u>Distance (m)</u>	<u>Map Key</u>
CORE CIVIL CONSTRUCTION INC.	349 WILMONT AVE.,OTTAWA,ON, K2A 0B2,CA ON	ENE	248.83	50

<u>Lower Elevation</u>	<u>Address</u>	<u>Direction</u>	<u>Distance (m)</u>	<u>Map Key</u>
PIPELINE HIT - 1/2"	424 LOCHABER AVE.,OTTAWA,ON, K2A 0A6,CA ON	NW	154.11	29
EXPERCOM TELECOMMUNICATIONS INC	284 KIRCHOFFER AVE.,OTTAWA, ON,K2A 1Y2,CA ON	NNW	235.29	41

PTTW - Permit to Take Water

A search of the PTTW database, dated 1994 - Dec 31, 2023 has found that there are 1 PTTW site(s) within approximately 0.25 kilometers of the project property.

<u>Equal/Higher Elevation</u>	<u>Address</u>	<u>Direction</u>	<u>Distance (m)</u>	<u>Map Key</u>
Westboro Inc.	403 Richmond Road Ottawa, ON Canada ON	SE	240.99	43

RSC - Record of Site Condition

A search of the RSC database, dated 1997-Sept 2001, Oct 2004-Nov 2023 has found that there are 2 RSC site(s) within approximately 0.25 kilometers of the project property.

<u>Equal/Higher Elevation</u>	<u>Address</u>	<u>Direction</u>	<u>Distance (m)</u>	<u>Map Key</u>
Ultramar Ltd.	389 WILMONT AVENUE, OTTAWA, ONTARIO K2A 0B2 Ottawa ON	ENE	129.70	19
The Exchange Inc.	396 BERKLEY AVE, OTTAWA, ON, K2A 2G6 Ottawa ON K2A 2G6	S	216.25	36

SCT - Scott's Manufacturing Directory

A search of the SCT database, dated 1992-Mar 2011* has found that there are 6 SCT site(s) within approximately 0.25 kilometers of the project property.

<u>Equal/Higher Elevation</u>	<u>Address</u>	<u>Direction</u>	<u>Distance (m)</u>	<u>Map Key</u>
Fendor Glass & Aluminum Inc.	335 Roosevelt Ave Ottawa ON K2A 1Y9	NE	72.60	<u>3</u>
KETCHUM MANUFACTURING INC.	396 BERKLEY AVE OTTAWA ON K2A 2G6	S	216.25	<u>36</u>
Ketchum Manufacturing Inc.	396 Berkley Ave Ottawa ON K2A 2G6	S	216.25	<u>36</u>
Entomological Society of Cda	393 Winston Ave Ottawa ON K2A 1Y8	ESE	224.20	<u>38</u>
Simply Wood Furnishings Ltd.	393A Richmond Rd Ottawa ON K2A 0E9	SE	247.46	<u>47</u>
Simply Wood Furnishings	393A Richmond Rd Ottawa ON K2A 0E9	SE	247.46	<u>47</u>

SPL - Ontario Spills

A search of the SPL database, dated 1988-Dec 2021; see description has found that there are 6 SPL site(s) within approximately 0.25 kilometers of the project property.

<u>Equal/Higher Elevation</u>	<u>Address</u>	<u>Direction</u>	<u>Distance (m)</u>	<u>Map Key</u>
	389 Wilmont Avenue<UNOFFICIAL> Ottawa ON K2A 0B2	ENE	129.70	<u>19</u>
	370 Berkley Ave Ottawa ON	SSW	134.12	<u>22</u>
Enbridge Gas Distribution Inc.	377 Roosevelt Ave Ottawa ON	SE	149.83	<u>28</u>
PRIVATE RESIDENCE	359 WHITBY AVENUE FURNACE OIL TANK OTTAWA CITY ON K2A 0B3	E	221.30	<u>37</u>

<u>Equal/Higher Elevation</u>	<u>Address</u>	<u>Direction</u>	<u>Distance (m)</u>	<u>Map Key</u>
PRIVATE RESIDENCE	HOUSE AT 356 WHITBY AVE FURNACE OIL TANK OTTAWA CITY ON K2A 0B5	E	248.04	48

<u>Lower Elevation</u>	<u>Address</u>	<u>Direction</u>	<u>Distance (m)</u>	<u>Map Key</u>
Enbridge Gas Distribution Inc.	284 Kirchoffer Ave. Ottawa ON	NNW	235.29	41

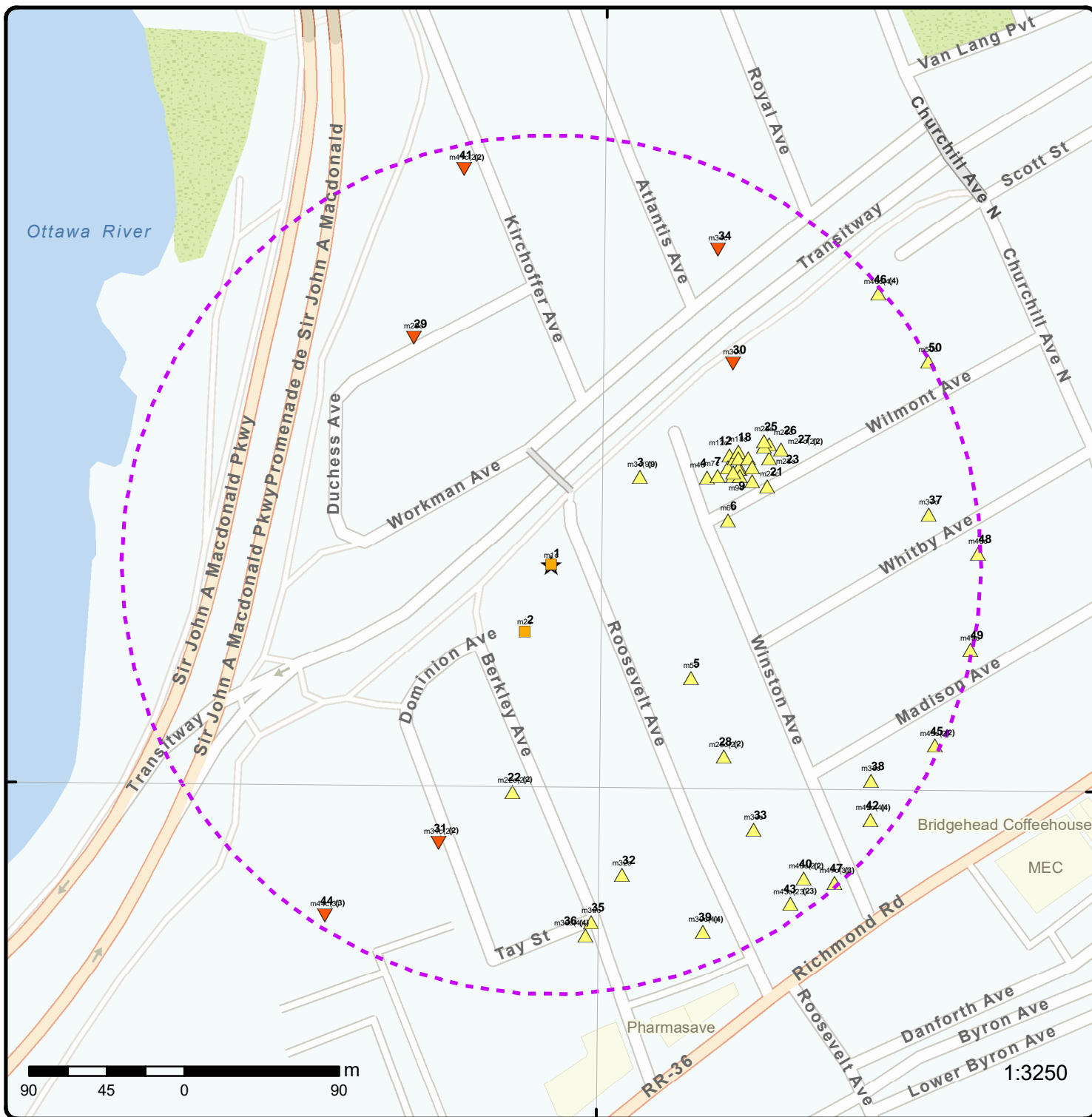
WWIS - Water Well Information System

A search of the WWIS database, dated Mar 31 2023 has found that there are 27 WWIS site(s) within approximately 0.25 kilometers of the project property.

<u>Equal/Higher Elevation</u>	<u>Address</u>	<u>Direction</u>	<u>Distance (m)</u>	<u>Map Key</u>
	335 ROOSEVELT AVE. OTTAWA ON <i>Well ID: 7195214</i>	ENE	103.87	4
	lot 31 con 1 ON <i>Well ID: 7401200</i>	E	105.78	6
	389 WILMONTE AVE Ottawa ON <i>Well ID: 7167647</i>	ENE	109.61	7
	389 WILMONTE AVE Ottawa ON <i>Well ID: 7167646</i>	ENE	117.27	8
	335 ROOSEVELT AVE. OTTAWA ON <i>Well ID: 7195213</i>	ENE	117.62	9
	335 ROOSEVELT AVE, OTTAWA ON <i>Well ID: 7195215</i>	ENE	118.51	10
	389 WILMONT AVE. OTTAWA ON <i>Well ID: 7195207</i>	ENE	121.22	11
	335 ROOSEVELT AVE. OTTAWA ON	ENE	121.67	12

<u>Equal/Higher Elevation</u>	<u>Address</u>	<u>Direction</u>	<u>Distance (m)</u>	<u>Map Key</u>
	<i>Well ID:</i> 7195216			
	lot 31 con 1 ON	ENE	122.10	13
	<i>Well ID:</i> 7052182			
	389 WILMONT AVE. OTTAWA ON	ENE	122.99	14
	<i>Well ID:</i> 7195208			
	ON	ENE	122.99	14
	<i>Well ID:</i> 7188419			
	389 WILMONT AVE Ottawa ON	ENE	122.99	14
	<i>Well ID:</i> 7188418			
	389 WILMONT AVE. OTTAWA ON	ENE	123.22	15
	<i>Well ID:</i> 7195209			
	389 WILMONT AVE. OTTAWA ON	ENE	124.95	16
	<i>Well ID:</i> 7195210			
	389 WILMONTE AVE Ottawa ON	ENE	126.39	17
	<i>Well ID:</i> 7167645			
	335 ROOSEVELT AVE. OTTAWA ON	ENE	126.98	18
	<i>Well ID:</i> 7195217			
	389 WILMONT OTTAWA ON	ENE	129.70	19
	<i>Well ID:</i> 7195212			
	389 WILMONT AVE. OTTAWA ON	ENE	130.20	20
	<i>Well ID:</i> 7195211			
	389 WILMONT AVE OTTAWA ON	ENE	133.68	21
	<i>Well ID:</i> 7183813			

<u>Equal/Higher Elevation</u>	<u>Address</u>	<u>Direction</u>	<u>Distance (m)</u>	<u>Map Key</u>
	379 WILMONT AVE. OTTAWA ON <i>Well ID: 7195200</i>	ENE	140.88	<u>23</u>
	379 WILMONT AVE. OTTAWA ON <i>Well ID: 7195202</i>	ENE	141.46	<u>24</u>
	379 WILMONT AVE. OTTAWA ON <i>Well ID: 7195203</i>	ENE	142.94	<u>25</u>
	379 WILMONT AVE. OTTAWA ON <i>Well ID: 7195204</i>	ENE	144.57	<u>26</u>
	379 WILMONT AVE. OTTAWA ON <i>Well ID: 7195205</i>	ENE	149.37	<u>27</u>
	389 WILMONT AVE. OTTAWA ON <i>Well ID: 7195206</i>	ENE	149.37	<u>27</u>
	401 RICHMOND RD Ottawa ON <i>Well ID: 7180984</i>	SE	233.80	<u>40</u>
<u>Lower Elevation</u>	<u>Address</u> lot 31 con 1 ON <i>Well ID: 7401198</i>	<u>Direction</u> NE	<u>Distance (m)</u> 157.48	<u>Map Key</u> <u>30</u>




Map: 0.25 Kilometer Radius

Order Number: 24012900233

Address: 342 Roosevelt Avenue, Ottawa, ON



Project Property	Freeways; Highways	Beach	Shopping & Sports Area
Buffer Outline	Traffic Circle; Ramp	Airport	University/College
Eris Sites with Higher Elevation	Major Arterial; Minor Arterial	Industrial Area	Cemetery; Golf Course
Eris Sites with Same Elevation	Local Road	Military Base	Park (National)
Eris Sites with Lower Elevation	Service Road; Traffic Circle; Ramp	Aircraft Roads	Park (City/County)
Eris Sites with Unknown Elevation	Rail	Native Reservation	
		Hospital	



Aerial Year: 2023

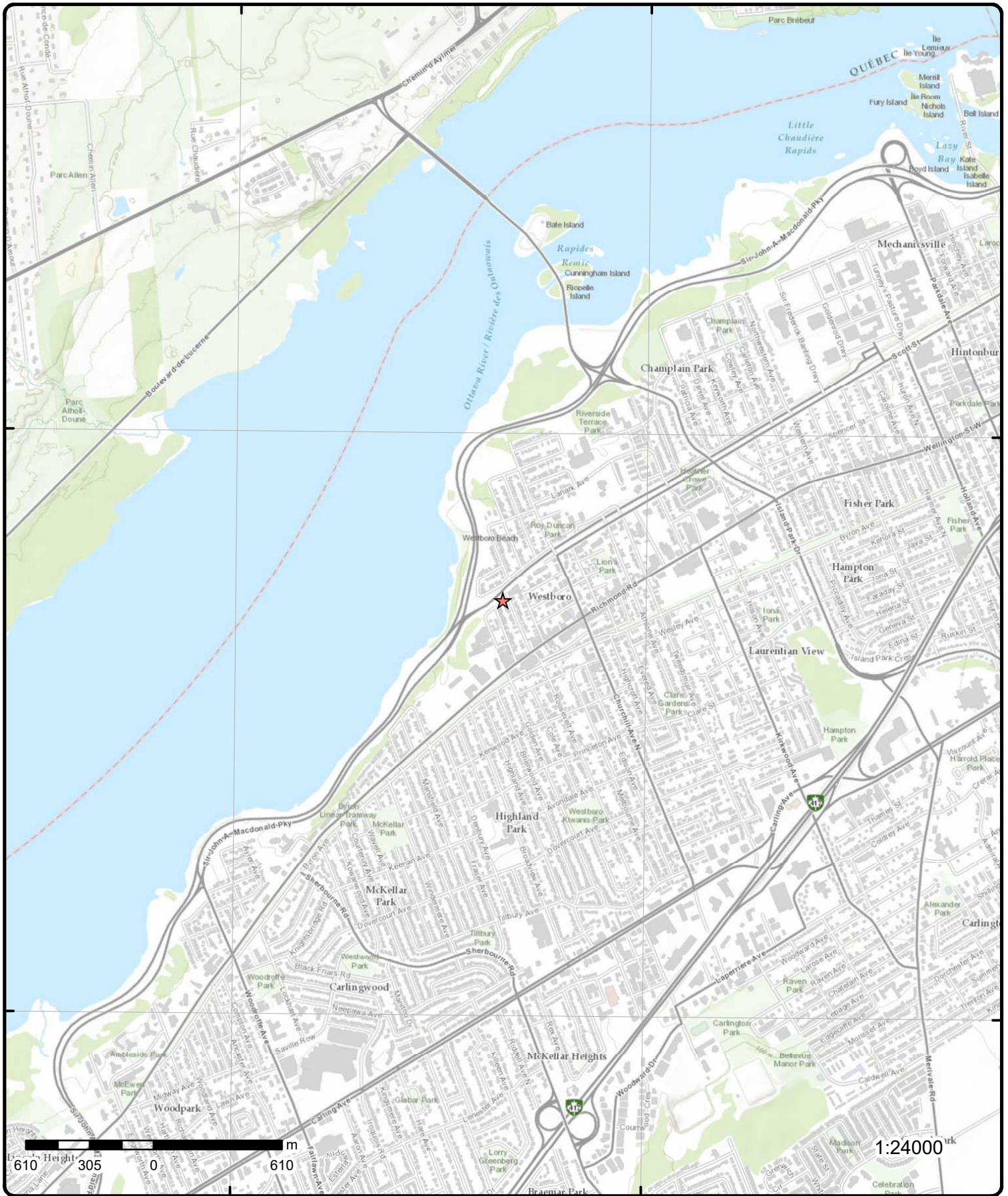
Order Number: 24012900233

Address: 342 Roosevelt Avenue, Ottawa, ON



Source: ESRI World Imagery

© ERIS Information Limited Partnership



Topographic Map

Address: 342 Roosevelt Avenue, ON

Source: ESRI World Topographic Map

Order Number: 24012900233



© ERIS Information Limited Partnership

Detail Report

Map Key	Number of Records	Direction/ Distance (m)	Elev/Diff (m)	Site	DB
<u>1</u>	1 of 1	-/0.0	63.8 / 0.00	342 Roosevelt Ave Ottawa ON K2A1Z3	EHS
Order No: 20170619024 Status: C Report Type: Standard Report Report Date: 23-JUN-17 Date Received: 19-JUN-17 Previous Site Name: Lot/Building Size: 6776 sq ft Additional Info Ordered:		Nearest Intersection: Municipality: Ottawa Client Prov/State: ON Search Radius (km): .25 X: -75.758667 Y: 45.392839			
<u>2</u>	1 of 1	SSW/41.9	63.8 / 0.00	345 BERKLEY AVENUE OTTAWA ON K2A 2G9	HINC
External File Num: FS INC 0706-03116 Fuel Occurrence Type: Pipeline Strike Date of Occurrence: 6/12/2007 Fuel Type Involved: Natural Gas Status Desc: Completed - Causal Analysis(End) Job Type Desc: Incident/Near-Miss Occurrence (FS) Oper. Type Involved: Construction Site (pipeline strike) Service Interruptions: Yes Property Damage: No Fuel Life Cycle Stage: Transmission, Distribution and Transportation Root Cause: Root Cause: Equipment/Material/Component:No Procedures:Yes Maintenance:No Design:No Training:No Management:No Human Factors:No		Reported Details: Fuel Category: Gaseous Fuel Occurrence Type: Incident Affiliation: Industry Stakeholder (Licensee/Registration/Certificate Holder, Facility Owner, etc.) County Name: Ottawa Approx. Quant. Rel: Nearby body of water: Enter Drainage Syst.: Approx. Quant. Unit: Environmental Impact:			
<u>3</u>	1 of 9	NE/72.6	64.9 / 1.03	Fendor Glass & Aluminum Inc. 335 Roosevelt Ave Ottawa ON K2A 1Y9	SCT
Established: 01-AUG-41 Plant Size (ft²): 30000 Employment:		--Details-- Description: Glass Product Manufacturing from Purchased Glass SIC/NAICS Code: 327215 Description: Metal Window and Door Manufacturing SIC/NAICS Code: 332321			

Map Key	Number of Records	Direction/ Distance (m)	Elev/Diff (m)	Site	DB
Description:		Metal Window and Door Manufacturing			
SIC/NAICS Code:		332321			
Description:		Prefabricated Metal Building and Component Manufacturing			
SIC/NAICS Code:		332311			
<u>3</u>	2 of 9	NE/72.6	64.9 / 1.03	OTTAWA SPECIALTY COATINGS INC 335 C ROOSEVELT AVE OTTAWA ON K2A 1Y9	GEN
Generator No:		ON1908387			
SIC Code:		332319			
SIC Description:		Other Plate Work and Fabricated Structural Product Manufacturing			
Approval Years:		05,06,07,08			
PO Box No:					
Country:					
Status:					
Co Admin:					
Choice of Contact:					
Phone No Admin:					
Contaminated Facility:					
MHSW Facility:					
<u>Detail(s)</u>					
Waste Class:		145			
Waste Class Name:		PAINT/PIGMENT/COATING RESIDUES			
Waste Class:		211			
Waste Class Name:		AROMATIC SOLVENTS			
<u>3</u>	3 of 9	NE/72.6	64.9 / 1.03	OTTAWA SPECIALTY COATINGS INC 335 C ROOSEVELT AVE OTTAWA ON K2A 1Y9	GEN
Generator No:		ON1908387			
SIC Code:		332319			
SIC Description:		Other Plate Work and Fabricated Structural Product Manufacturing			
Approval Years:		2009			
PO Box No:					
Country:					
Status:					
Co Admin:					
Choice of Contact:					
Phone No Admin:					
Contaminated Facility:					
MHSW Facility:					
<u>Detail(s)</u>					
Waste Class:		211			
Waste Class Name:		AROMATIC SOLVENTS			
Waste Class:		145			
Waste Class Name:		PAINT/PIGMENT/COATING RESIDUES			
<u>3</u>	4 of 9	NE/72.6	64.9 / 1.03	OTTAWA SPECIALTY COATINGS INC 335 C ROOSEVELT AVE OTTAWA ON K2A 1Y9	GEN

Map Key	Number of Records	Direction/ Distance (m)	Elev/Diff (m)	Site	DB
Generator No: SIC Code: SIC Description: Approval Years: PO Box No: Country: Status: Co Admin: Choice of Contact: Phone No Admin: Contaminated Facility: MHSW Facility:		ON1908387 332319 Other Plate Work and Fabricated Structural Product Manufacturing 2010			
<u>Detail(s)</u>					
Waste Class: Waste Class Name:		145 PAINT/PIGMENT/COATING RESIDUES			
Waste Class: Waste Class Name:		211 AROMATIC SOLVENTS			
<u>3</u>	5 of 9	NE/72.6	64.9 / 1.03	OTTAWA SPECIALTY COATINGS INC 335 C ROOSEVELT AVE OTTAWA ON K2A 1Y9	GEN
Generator No: SIC Code: SIC Description: Approval Years: PO Box No: Country: Status: Co Admin: Choice of Contact: Phone No Admin: Contaminated Facility: MHSW Facility:		ON1908387 332319 Other Plate Work and Fabricated Structural Product Manufacturing 2011			
<u>Detail(s)</u>					
Waste Class: Waste Class Name:		211 AROMATIC SOLVENTS			
Waste Class: Waste Class Name:		145 PAINT/PIGMENT/COATING RESIDUES			
<u>3</u>	6 of 9	NE/72.6	64.9 / 1.03	335 Roosevelt Ave Ottawa ON K2A 1Y9	EHS
Order No: Status: Report Type: Report Date: Date Received: Previous Site Name: Lot/Building Size: Additional Info Ordered:		20200424023 C Standard Report 29-APR-20 24-APR-20		Nearest Intersection: Municipality: Client Prov/State: Search Radius (km): X: Y:	ON .25 -75.7580409 45.3932937
<u>3</u>	7 of 9	NE/72.6	64.9 / 1.03	335 Roosevelt Ave Ottawa ON K2A 1Y9	EHS

Map Key	Number of Records	Direction/ Distance (m)	Elev/Diff (m)	Site	DB
<u>3</u>	8 of 9	NE/72.6	64.9 / 1.03	335 Roosevelt Ave Ottawa ON K2A 1Y9	EHS
Order No:	20200424023			Nearest Intersection:	
Status:	C			Municipality:	
Report Type:	Standard Report			Client Prov/State:	ON
Report Date:	29-APR-20			Search Radius (km):	.25
Date Received:	24-APR-20			X:	-75.7580409
Previous Site Name:				Y:	45.3932937
Lot/Building Size:					
Additional Info Ordered:					
<u>3</u>	9 of 9	NE/72.6	64.9 / 1.03	335 Roosevelt Ave Ottawa ON K2A 1Y9	EHS
Order No:	20200424023			Nearest Intersection:	
Status:	C			Municipality:	
Report Type:	Standard Report			Client Prov/State:	ON
Report Date:	29-APR-20			Search Radius (km):	.25
Date Received:	24-APR-20			X:	-75.7580409
Previous Site Name:				Y:	45.3932937
Lot/Building Size:					
Additional Info Ordered:					
<u>4</u>	1 of 1	ENE/103.9	64.8 / 0.91	335 ROOSEVELT AVE. OTTAWA ON	WWIS
Well ID:	7195214			Flowing (Y/N):	
Construction Date:				Flow Rate:	
Use 1st:				Data Entry Status:	
Use 2nd:				Data Src:	
Final Well Status:	Abandoned-Other			Date Received:	01/15/2013
Water Type:				Selected Flag:	TRUE
Casing Material:				Abandonment Rec:	Yes
Audit No:	Z157195			Contractor:	7241
Tag:				Form Version:	7
Constructn Method:				Owner:	
Elevation (m):				County:	OTTAWA-CARLETON
Elevatn Reliabilty:				Lot:	
Depth to Bedrock:				Concession:	
Well Depth:				Concession Name:	
Overburden/Bedrock:				Easting NAD83:	
Pump Rate:				Northing NAD83:	
Static Water Level:				Zone:	
Clear/Cloudy:				UTM Reliability:	
Municipality:	NEPEAN TOWNSHIP				
Site Info:					
PDF URL (Map):					
Additional Detail(s) (Map)					

Map Key	Number of Records	Direction/ Distance (m)	Elev/Diff (m)	Site	DB
----------------	--------------------------	--------------------------------	----------------------	-------------	-----------

Well Completed Date: 12/14/2012
Year Completed: 2012
Depth (m):
Latitude: 45.393294223229
Longitude: -75.7575419757326
Path:

Bore Hole Information

Bore Hole ID:	1004234344	Elevation:	
DP2BR:		Elevrc:	
Spatial Status:		Zone:	18
Code OB:		East83:	440704.00
Code OB Desc:		North83:	5026921.00
Open Hole:		Org CS:	UTM83
Cluster Kind:		UTMRC:	4
Date Completed:	12/14/2012	UTMRC Desc:	margin of error : 30 m - 100 m
Remarks:		Location Method:	wwr
Loc Method Desc:	on Water Well Record		
Elevrc Desc:			
Location Source Date:			
Improvement Location Source:			
Improvement Location Method:			
Source Revision Comment:			
Supplier Comment:			

Annular Space/Abandonment Sealing Record

Plug ID: 1004757197
Layer: 2
Plug From: 0.9100000262260437
Plug To: 5.570000171661377
Plug Depth UOM: m

Annular Space/Abandonment Sealing Record

Plug ID: 1004757196
Layer: 1
Plug From: 0.0
Plug To: 0.9100000262260437
Plug Depth UOM: m

Method of Construction & Well Use

Method Construction ID: 1004757195
Method Construction Code: B
Method Construction: Other Method
Other Method Construction: HAND PULLED

Pipe Information

Pipe ID: 1004757189
Casing No: 0
Comment:
Alt Name:

Construction Record - Casing

Map Key	Number of Records	Direction/ Distance (m)	Elev/Diff (m)	Site	DB
---------	-------------------	----------------------------	------------------	------	----

Casing ID: 1004757193
Layer: 1
Material: 5
Open Hole or Material: PLASTIC
Depth From: 0.0
Depth To: 1.8300000429153442
Casing Diameter: 5.199999809265137
Casing Diameter UOM: cm
Casing Depth UOM: m

Construction Record - Screen

Screen ID: 1004757194
Layer: 1
Slot:
Screen Top Depth:
Screen End Depth:
Screen Material:
Screen Depth UOM: m
Screen Diameter UOM: cm
Screen Diameter: 6.03000020980835

Water Details

Water ID: 1004757192
Layer:
Kind Code:
Kind:
Water Found Depth:
Water Found Depth UOM: m

Hole Diameter

Hole ID: 1004757191
Diameter: 6.03000020980835
Depth From: 0.0
Depth To: 1.8300000429153442
Hole Depth UOM: m
Hole Diameter UOM: cm

Links

Bore Hole ID: 1004234344	Tag No:
Depth M:	Contractor: 7241
Year Completed: 2012	Latitude: 45.393294223229
Well Completed Dt: 12/14/2012	Longitude: -75.7575419757326
Audit No: Z157195	Y: 45.39329421635587
Path:	X: -75.75754181380468

<u>5</u>	1 of 1	ESE/104.3	65.9 / 2.07	PIPELINE HIT 1/2" 365 ROOSEVELT AVE., OTTAWA, ON, K2A 1Y9, CA ON	PINC
-----------------	---------------	------------------	--------------------	---	-------------

Incident Id:		Pipe Material:
Incident No: 1276882		Fuel Category:
Incident Reported Dt: 11/7/2013		Health Impact:
Type: FS-Pipeline Incident		Environment Impact:
Status Code:		Property Damage:
Tank Status: Pipeline Damage Reason Est		Service Interrupt:
Task No:		Enforce Policy:
Spills Action Centre:		Public Relation:

Map Key	Number of Records	Direction/ Distance (m)	Elev/Diff (m)	Site	DB
Fuel Type: Fuel Occurrence Tp: Date of Occurrence: Occurrence Start Dt: Depth: Customer Acct Name: Incident Address: Operation Type: Pipeline Type: Regulator Type: Summary: Reported By: Affiliation: Occurrence Desc: Damage Reason: Notes:		PIPELINE HIT 1/2" 365 ROOSEVELT AVE., OTTAWA, ON, K2A 1Y9, CA		Pipeline System: PSIG: Attribute Category: Regulator Location: Method Details:	

<u>6</u>	1 of 1	E/105.8	65.6 / 1.73	lot 31 con 1 ON	WWIS
Well ID: 7401200 Construction Date: Use 1st: Use 2nd: Final Well Status: Water Type: Casing Material: Audit No: Z364115 Tag: A287722 Constructn Method: Elevation (m): Elevatn Reliabilty: Depth to Bedrock: Well Depth: Overburden/Bedrock: Pump Rate: Static Water Level: Clear/Cloudy: Municipality: NEPEAN TOWNSHIP Site Info:		Flowing (Y/N): Flow Rate: Data Entry Status: Yes Data Src: Date Received: 10/27/2021 Selected Flag: TRUE Abandonment Rec: Contractor: 7241 Form Version: 7 Owner: County: OTTAWA-CARLETON Lot: 031 Concession: 01 Concession Name: OF Easting NAD83: Northing NAD83: Zone: UTM Reliability:			
<u>Bore Hole Information</u>					
Bore Hole ID: 1008843019 DP2BR: Spatial Status: Code OB: Code OB Desc: Open Hole: Cluster Kind: Date Completed: 09/20/2021 Remarks: Loc Method Desc: on Water Well Record Elevrc Desc: Location Source Date: Improvement Location Source: Improvement Location Method: Source Revision Comment: Supplier Comment:		Elevation: Elevrc: Zone: 18 East83: 440716.00 North83: 5026896.00 Org CS: UTM83 UTMRC: 4 UTMRC Desc: margin of error : 30 m - 100 m Location Method: wwr			

Links

Map Key	Number of Records	Direction/ Distance (m)	Elev/Diff (m)	Site	DB
Bore Hole ID:	1008843019			Tag No: A287722	
Depth M:				Contractor: 7241	
Year Completed:	2021			Latitude: 45.3930702269265	
Well Completed Dt:	09/20/2021			Longitude: -75.7573856762885	
Audit No:	Z364115			Y: 45.393070220347546	
Path:				X: -75.7573855142026	

7	1 of 1	ENE/109.6	65.6 / 1.73	389 WILMONTE AVE Ottawa ON	WWIS
Well ID:	7167647			Flowing (Y/N):	
Construction Date:				Flow Rate:	
Use 1st:	Monitoring and Test Hole			Data Entry Status:	
Use 2nd:	0			Data Src:	
Final Well Status:	Observation Wells			Date Received:	08/23/2011
Water Type:				Selected Flag:	TRUE
Casing Material:				Abandonment Rec:	
Audit No:	Z129549			Contractor:	7241
Tag:	A106749			Form Version:	7
Constructn Method:				Owner:	
Elevation (m):				County:	OTTAWA-CARLETON
Elevatn Reliability:				Lot:	
Depth to Bedrock:				Concession:	
Well Depth:				Concession Name:	
Overburden/Bedrock:				Easting NAD83:	
Pump Rate:				Northing NAD83:	
Static Water Level:				Zone:	
Clear/Cloudy:				UTM Reliability:	
Municipality:	OTTAWA CITY				
Site Info:					

PDF URL (Map): https://d2khazk8e83rdv.cloudfront.net/moe_mapping/downloads/2Water/Wells_pdfs/716\7167647.pdf

Additional Detail(s) (Map)

Well Completed Date: 08/12/2011
Year Completed: 2011
Depth (m): 4.67
Latitude: 45.3933037320829
Longitude: -75.7574654491112
Path: 716\7167647.pdf

Bore Hole Information

Bore Hole ID:	1003554349	Elevation:	
DP2BR:		Elevrc:	
Spatial Status:		Zone:	18
Code OB:		East83:	440710.00
Code OB Desc:		North83:	5026922.00
Open Hole:		Org CS:	UTM83
Cluster Kind:		UTMRC:	3
Date Completed:	08/12/2011	UTMRC Desc:	margin of error : 10 - 30 m
Remarks:		Location Method:	wwr
Loc Method Desc:	on Water Well Record		
Elevrc Desc:			
Location Source Date:			
Improvement Location Source:			
Improvement Location Method:			
Source Revision Comment:			
Supplier Comment:			

Overburden and Bedrock

Map Key	Number of Records	Direction/ Distance (m)	Elev/Diff (m)	Site	DB
<u>Materials Interval</u>					
Formation ID:		1003954075			
Layer:		1			
Color:		2			
General Color:		GREY			
Mat1:		01			
Most Common Material:		FILL			
Mat2:		12			
Mat2 Desc:		STONES			
Mat3:		85			
Mat3 Desc:		SOFT			
Formation Top Depth:		0.0			
Formation End Depth:		0.3100000023841858			
Formation End Depth UOM:		m			
<u>Overburden and Bedrock</u>					
<u>Materials Interval</u>					
Formation ID:		1003954076			
Layer:		2			
Color:		2			
General Color:		GREY			
Mat1:		17			
Most Common Material:		SHALE			
Mat2:		74			
Mat2 Desc:		LAYERED			
Mat3:					
Mat3 Desc:					
Formation Top Depth:		0.3100000023841858			
Formation End Depth:		1.8300000429153442			
Formation End Depth UOM:		m			
<u>Overburden and Bedrock</u>					
<u>Materials Interval</u>					
Formation ID:		1003954077			
Layer:		3			
Color:		2			
General Color:		GREY			
Mat1:		15			
Most Common Material:		LIMESTONE			
Mat2:					
Mat2 Desc:					
Mat3:		73			
Mat3 Desc:		HARD			
Formation Top Depth:		1.8300000429153442			
Formation End Depth:		4.670000076293945			
Formation End Depth UOM:		m			
<u>Annular Space/Abandonment</u>					
<u>Sealing Record</u>					
Plug ID:		1003954086			
Layer:		1			
Plug From:		0.0			
Plug To:		0.3100000023841858			
Plug Depth UOM:		m			
<u>Annular Space/Abandonment</u>					
<u>Sealing Record</u>					

Map Key	Number of Records	Direction/ Distance (m)	Elev/Diff (m)	Site	DB
Plug ID:		1003954087			
Layer:		2			
Plug From:		0.3100000023841858			
Plug To:		0.9100000262260437			
Plug Depth UOM:		m			
<u>Annular Space/Abandonment Sealing Record</u>					
Plug ID:		1003954088			
Layer:		3			
Plug From:		0.9100000262260437			
Plug To:		4.670000076293945			
Plug Depth UOM:		m			
<u>Method of Construction & Well Use</u>					
Method Construction ID:		1003954085			
Method Construction Code:		5			
Method Construction:		Air Percussion			
Other Method Construction:					
<u>Pipe Information</u>					
Pipe ID:		1003954074			
Casing No:		0			
Comment:					
Alt Name:					
<u>Construction Record - Casing</u>					
Casing ID:		1003954081			
Layer:		1			
Material:		5			
Open Hole or Material:		PLASTIC			
Depth From:		-1.0			
Depth To:		1.2200000286102295			
Casing Diameter:		5.199999809265137			
Casing Diameter UOM:		cm			
Casing Depth UOM:		m			
<u>Construction Record - Screen</u>					
Screen ID:		1003954082			
Layer:		1			
Slot:		10			
Screen Top Depth:		1.2200000286102295			
Screen End Depth:		4.670000076293945			
Screen Material:		5			
Screen Depth UOM:		m			
Screen Diameter UOM:		cm			
Screen Diameter:		6.03000020980835			
<u>Water Details</u>					
Water ID:		1003954080			
Layer:					
Kind Code:					
Kind:					
Water Found Depth:					

Map Key	Number of Records	Direction/ Distance (m)	Elev/Diff (m)	Site	DB
Water Found Depth UOM:		m			
<u>Hole Diameter</u>					
Hole ID:	1003954078				
Diameter:	11.430000305175781				
Depth From:	0.0				
Depth To:	1.5199999809265137				
Hole Depth UOM:	m				
Hole Diameter UOM:	cm				
<u>Hole Diameter</u>					
Hole ID:	1003954079				
Diameter:	7.619999885559082				
Depth From:	1.5199999809265137				
Depth To:	4.670000076293945				
Hole Depth UOM:	m				
Hole Diameter UOM:	cm				
<u>Links</u>					
Bore Hole ID:	1003554349			Tag No:	A106749
Depth M:	4.67			Contractor:	7241
Year Completed:	2011			Latitude:	45.3933037320829
Well Completed Dt:	08/12/2011			Longitude:	-75.7574654491112
Audit No:	Z129549			Y:	45.39330372547521
Path:	716\7167647.pdf			X:	-75.75746528724848

8	1 of 1	ENE/117.3	64.8 / 1.00	389 WILMONTE AVE Ottawa ON	WWIS
Well ID:	7167646			Flowing (Y/N):	
Construction Date:				Flow Rate:	
Use 1st:	Monitoring and Test Hole			Data Entry Status:	
Use 2nd:	0			Data Src:	
Final Well Status:	Test Hole			Date Received:	08/23/2011
Water Type:				Selected Flag:	TRUE
Casing Material:				Abandonment Rec:	
Audit No:	Z129550			Contractor:	7241
Tag:	A106748			Form Version:	7
Constructn Method:				Owner:	
Elevation (m):				County:	OTTAWA-CARLETON
Elevatn Reliabilty:				Lot:	
Depth to Bedrock:				Concession:	
Well Depth:				Concession Name:	
Overburden/Bedrock:				Easting NAD83:	
Pump Rate:				Northing NAD83:	
Static Water Level:				Zone:	
Clear/Cloudy:				UTM Reliability:	
Municipality:	OTTAWA CITY				
Site Info:					

PDF URL (Map): https://d2khazk8e83rdv.cloudfront.net/moe_mapping/downloads/2Water/Wells_pdfs/716\7167646.pdf

Additional Detail(s) (Map)

Well Completed Date: 08/12/2011
Year Completed: 2011
Depth (m): 4.67
Latitude: 45.3933492429529
Longitude: -75.7573894033818

Map Key	Number of Records	Direction/ Distance (m)	Elev/Diff (m)	Site	DB
Path:		716\7167646.pdf			

Bore Hole Information

Bore Hole ID:	1003554347	Elevation:	
DP2BR:		Elevrc:	
Spatial Status:		Zone:	18
Code OB:		East83:	440716.00
Code OB Desc:		North83:	5026927.00
Open Hole:		Org CS:	UTM83
Cluster Kind:		UTMRC:	3
Date Completed:	08/12/2011	UTMRC Desc:	margin of error : 10 - 30 m
Remarks:		Location Method:	wwr
Loc Method Desc:	on Water Well Record		
Elevrc Desc:			
Location Source Date:			
Improvement Location Source:			
Improvement Location Method:			
Source Revision Comment:			
Supplier Comment:			

**Overburden and Bedrock
Materials Interval**

Formation ID:	1003954062
Layer:	3
Color:	2
General Color:	GREY
Mat1:	15
Most Common Material:	LIMESTONE
Mat2:	
Mat2 Desc:	
Mat3:	73
Mat3 Desc:	HARD
Formation Top Depth:	1.8300000429153442
Formation End Depth:	4.670000076293945
Formation End Depth UOM:	m

**Overburden and Bedrock
Materials Interval**

Formation ID:	1003954060
Layer:	1
Color:	2
General Color:	GREY
Mat1:	01
Most Common Material:	FILL
Mat2:	13
Mat2 Desc:	BOULDERS
Mat3:	77
Mat3 Desc:	LOOSE
Formation Top Depth:	0.0
Formation End Depth:	0.6100000143051147
Formation End Depth UOM:	m

**Overburden and Bedrock
Materials Interval**

Formation ID:	1003954061
Layer:	2
Color:	2
General Color:	GREY

Map Key	Number of Records	Direction/ Distance (m)	Elev/Diff (m)	Site	DB
Mat1:		17			
Most Common Material:		SHALE			
Mat2:					
Mat2 Desc:					
Mat3:		74			
Mat3 Desc:		LAYERED			
Formation Top Depth:		0.6100000143051147			
Formation End Depth:		1.8300000429153442			
Formation End Depth UOM:		m			
<u>Annular Space/Abandonment Sealing Record</u>					
Plug ID:		1003954073			
Layer:		3			
Plug From:		1.2200000286102295			
Plug To:		4.670000076293945			
Plug Depth UOM:		m			
<u>Annular Space/Abandonment Sealing Record</u>					
Plug ID:		1003954072			
Layer:		2			
Plug From:		0.3100000023841858			
Plug To:		1.2200000286102295			
Plug Depth UOM:		m			
<u>Annular Space/Abandonment Sealing Record</u>					
Plug ID:		1003954071			
Layer:		1			
Plug From:		0.0			
Plug To:		0.3100000023841858			
Plug Depth UOM:		m			
<u>Method of Construction & Well Use</u>					
Method Construction ID:		1003954070			
Method Construction Code:		5			
Method Construction:		Air Percussion			
Other Method Construction:					
<u>Pipe Information</u>					
Pipe ID:		1003954059			
Casing No:		0			
Comment:					
Alt Name:					
<u>Construction Record - Casing</u>					
Casing ID:		1003954066			
Layer:		1			
Material:		5			
Open Hole or Material:		PLASTIC			
Depth From:		-1.0			
Depth To:		1.2200000286102295			
Casing Diameter:		5.19999809265137			

Map Key	Number of Records	Direction/ Distance (m)	Elev/Diff (m)	Site	DB
---------	-------------------	----------------------------	------------------	------	----

Casing Diameter UOM: cm
Casing Depth UOM: m

Construction Record - Screen

Screen ID: 1003954067
Layer: 1
Slot: 10
Screen Top Depth: 1.2200000286102295
Screen End Depth: 4.670000076293945
Screen Material: 5
Screen Depth UOM: m
Screen Diameter UOM: cm
Screen Diameter: 6.03000020980835

Water Details

Water ID: 1003954065
Layer:
Kind Code:
Kind:
Water Found Depth:
Water Found Depth UOM: m

Hole Diameter

Hole ID: 1003954064
Diameter: 7.619999885559082
Depth From: 1.5199999809265137
Depth To: 4.670000076293945
Hole Depth UOM: m
Hole Diameter UOM: cm

Hole Diameter

Hole ID: 1003954063
Diameter: 11.430000305175781
Depth From: 0.0
Depth To: 1.5199999809265137
Hole Depth UOM: m
Hole Diameter UOM: cm

Links

Bore Hole ID:	1003554347	Tag No:	A106748
Depth M:	4.67	Contractor:	7241
Year Completed:	2011	Latitude:	45.3933492429529
Well Completed Dt:	08/12/2011	Longitude:	-75.7573894033818
Audit No:	Z129550	Y:	45.39334923600707
Path:	716\7167646.pdf	X:	-75.75738924128775

9	1 of 1	ENE/117.6	65.6 / 1.73	335 ROOSEVELT AVE. OTTAWA ON	WWIS
-------------------	--------	-----------	-------------	---------------------------------	------

Well ID:	7195213	Flowing (Y/N):	
Construction Date:		Flow Rate:	
Use 1st:		Data Entry Status:	
Use 2nd:		Data Src:	
Final Well Status:	Abandoned-Other	Date Received:	01/15/2013
Water Type:		Selected Flag:	TRUE
Casing Material:		Abandonment Rec:	Yes

Map Key	Number of Records	Direction/ Distance (m)	Elev/Diff (m)	Site	DB
Audit No:	Z157196			Contractor:	7241
Tag:				Form Version:	7
Constructn Method:				Owner:	
Elevation (m):				County:	OTTAWA-CARLETON
Elevatn Reliability:				Lot:	
Depth to Bedrock:				Concession:	
Well Depth:				Concession Name:	
Overburden/Bedrock:				Easting NAD83:	
Pump Rate:				Northing NAD83:	
Static Water Level:				Zone:	
Clear/Cloudy:				UTM Reliability:	
Municipality:		NEPEAN TOWNSHIP			
Site Info:					
PDF URL (Map):					
<u>Additional Detail(s) (Map)</u>					
Well Completed Date:		12/14/2012			
Year Completed:		2012			
Depth (m):					
Latitude:		45.3933044944927			
Longitude:		-75.7573504787947			
Path:					
<u>Bore Hole Information</u>					
Bore Hole ID:	1004234341			Elevation:	
DP2BR:				Elevrc:	
Spatial Status:				Zone:	18
Code OB:				East83:	440719.00
Code OB Desc:				North83:	5026922.00
Open Hole:				Org CS:	UTM83
Cluster Kind:				UTMRC:	4
Date Completed:	12/14/2012			UTMRC Desc:	margin of error : 30 m - 100 m
Remarks:				Location Method:	wwr
Loc Method Desc:		on Water Well Record			
Elevrc Desc:					
Location Source Date:					
Improvement Location Source:					
Improvement Location Method:					
Source Revision Comment:					
Supplier Comment:					
<u>Annular Space/Abandonment Sealing Record</u>					
Plug ID:	1004757185				
Layer:	2				
Plug From:	0.9100000262260437				
Plug To:	4.570000171661377				
Plug Depth UOM:	m				
<u>Annular Space/Abandonment Sealing Record</u>					
Plug ID:	1004757184				
Layer:	1				
Plug From:	0.0				
Plug To:	0.9100000262260437				
Plug Depth UOM:	m				

<i>Map Key</i>	<i>Number of Records</i>	<i>Direction/ Distance (m)</i>	<i>Elev/Diff (m)</i>	<i>Site</i>	<i>DB</i>
<u>Method of Construction & Well Use</u>					
Method Construction ID:		1004757183			
Method Construction Code:		B			
Method Construction:		Other Method			
Other Method Construction:		HAND PULLED			
<u>Pipe Information</u>					
Pipe ID:		1004757176			
Casing No:		0			
Comment:					
Alt Name:					
<u>Construction Record - Casing</u>					
Casing ID:		1004757181			
Layer:		1			
Material:		5			
Open Hole or Material:		PLASTIC			
Depth From:		0.0			
Depth To:		1.8300000429153442			
Casing Diameter:		5.199999809265137			
Casing Diameter UOM:		cm			
Casing Depth UOM:		m			
<u>Construction Record - Screen</u>					
Screen ID:		1004757182			
Layer:		1			
Slot:					
Screen Top Depth:					
Screen End Depth:					
Screen Material:		5			
Screen Depth UOM:		m			
Screen Diameter UOM:		cm			
Screen Diameter:		6.03000020980835			
<u>Water Details</u>					
Water ID:		1004757180			
Layer:					
Kind Code:					
Kind:					
Water Found Depth:					
Water Found Depth UOM:		m			
<u>Hole Diameter</u>					
Hole ID:		1004757179			
Diameter:					
Depth From:		1.8300000429153442			
Depth To:		4.570000171661377			
Hole Depth UOM:		m			
Hole Diameter UOM:		cm			
<u>Hole Diameter</u>					
Hole ID:		1004757178			
Diameter:		6.03000020980835			

Map Key	Number of Records	Direction/ Distance (m)	Elev/Diff (m)	Site	DB
Depth From:		0.0			
Depth To:		1.8300000429153442			
Hole Depth UOM:		m			
Hole Diameter UOM:		cm			

Links

Bore Hole ID:	1004234341	Tag No:	
Depth M:		Contractor:	7241
Year Completed:	2012	Latitude:	45.3933044944927
Well Completed Dt:	12/14/2012	Longitude:	-75.7573504787947
Audit No:	Z157196	Y:	45.393304487512175
Path:		X:	-75.75735031730319

<u>10</u>	1 of 1	ENE/118.5	65.6 / 1.73	335 ROOSEVELT AVE, OTTAWA ON	WWIS
Well ID:	7195215	Flowing (Y/N):			
Construction Date:		Flow Rate:			
Use 1st:		Data Entry Status:			
Use 2nd:		Data Src:			
Final Well Status:	Abandoned-Other	Date Received:	01/15/2013		
Water Type:		Selected Flag:	TRUE		
Casing Material:		Abandonment Rec:	Yes		
Audit No:	Z157194	Contractor:	7241		
Tag:		Form Version:	7		
Constructn Method:		Owner:			
Elevation (m):		County:	OTTAWA-CARLETON		
Elevatn Reliabilty:		Lot:			
Depth to Bedrock:		Concession:			
Well Depth:		Concession Name:			
Overburden/Bedrock:		Easting NAD83:			
Pump Rate:		Northing NAD83:			
Static Water Level:		Zone:			
Clear/Cloudy:		UTM Reliability:			
Municipality:	OTTAWA CITY				
Site Info:					

PDF URL (Map):

Additional Detail(s) (Map)

Well Completed Date:	12/14/2012
Year Completed:	2012
Depth (m):	
Latitude:	45.3933224955265
Longitude:	-75.7573507192414
Path:	

Bore Hole Information

Bore Hole ID:	1004234347	Elevation:	
DP2BR:		Elevrc:	
Spatial Status:		Zone:	18
Code OB:		East83:	440719.00
Code OB Desc:		North83:	5026924.00
Open Hole:		Org CS:	UTM83
Cluster Kind:		UTMRC:	4
Date Completed:	12/14/2012	UTMRC Desc:	margin of error : 30 m - 100 m
Remarks:		Location Method:	wwr
Loc Method Desc:	on Water Well Record		
Elevrc Desc:			

Map Key	Number of Records	Direction/ Distance (m)	Elev/Diff (m)	Site	DB
Location Source Date:					
Improvement Location Source:					
Improvement Location Method:					
Source Revision Comment:					
Supplier Comment:					
<u>Annular Space/Abandonment Sealing Record</u>					
Plug ID:		1004757206			
Layer:		2			
Plug From:		0.9100000262260437			
Plug To:		4.570000171661377			
Plug Depth UOM:		m			
<u>Annular Space/Abandonment Sealing Record</u>					
Plug ID:		1004757205			
Layer:		1			
Plug From:		0.0			
Plug To:		0.9100000262260437			
Plug Depth UOM:		m			
<u>Method of Construction & Well Use</u>					
Method Construction ID:		1004757204			
Method Construction Code:		B			
Method Construction:		Other Method			
Other Method Construction:		HAND PULLED			
<u>Pipe Information</u>					
Pipe ID:		1004757198			
Casing No:		0			
Comment:					
Alt Name:					
<u>Construction Record - Casing</u>					
Casing ID:		1004757202			
Layer:		1			
Material:		5			
Open Hole or Material:		PLASTIC			
Depth From:		0.0			
Depth To:		1.8300000429153442			
Casing Diameter:		5.199999809265137			
Casing Diameter UOM:		cm			
Casing Depth UOM:		m			
<u>Construction Record - Screen</u>					
Screen ID:		1004757203			
Layer:		1			
Slot:					
Screen Top Depth:					
Screen End Depth:					
Screen Material:					
Screen Depth UOM:		m			
Screen Diameter UOM:		cm			

Map Key	Number of Records	Direction/ Distance (m)	Elev/Diff (m)	Site	DB
Screen Diameter:		6.03000020980835			
<u>Water Details</u>					
Water ID:		1004757201			
Layer:					
Kind Code:					
Kind:					
Water Found Depth:					
Water Found Depth UOM:		m			
<u>Hole Diameter</u>					
Hole ID:		1004757200			
Diameter:		6.03000020980835			
Depth From:		0.0			
Depth To:		1.8300000429153442			
Hole Depth UOM:		m			
Hole Diameter UOM:		cm			
<u>Links</u>					
Bore Hole ID:		1004234347		Tag No:	
Depth M:				Contractor:	
Year Completed:		2012		7241	
Well Completed Dt:		12/14/2012		Latitude:	
Audit No:		Z157194		-75.7573507192414	
Path:				Longitude:	
				Y:	
				45.393322489486586	
				X:	
				-75.75735055715175	
11	1 of 1	ENE/121.2	65.6 / 1.73	389 WILMONT AVE. OTTAWA ON	WWIS
Well ID:		7195207		Flowing (Y/N):	
Construction Date:				Flow Rate:	
Use 1st:				Data Entry Status:	
Use 2nd:				Data Src:	
Final Well Status:		Abandoned-Other		Date Received:	
Water Type:				01/15/2013	
Casing Material:				Selected Flag:	
Audit No:		Z157184		TRUE	
Tag:				Abandonment Rec:	
Constructn Method:				Yes	
Elevation (m):				Contractor:	
Elevatn Reliabilty:				7241	
Depth to Bedrock:				Form Version:	
Well Depth:				7	
Overburden/Bedrock:				Owner:	
Pump Rate:				County:	
Static Water Level:				OTTAWA-CARLETON	
Clear/Cloudy:				Lot:	
Municipality:		NEPEAN TOWNSHIP		Concession:	
Site Info:				Concession Name:	
				Easting NAD83:	
				Northing NAD83:	
				Zone:	
				UTM Reliability:	
PDF URL (Map):					
<u>Additional Detail(s) (Map)</u>					
Well Completed Date:		12/14/2012			
Year Completed:		2012			
Depth (m):					
Latitude:		45.3933048333043			
Longitude:		-75.7572993808747			

Map Key	Number of Records	Direction/ Distance (m)	Elev/Diff (m)	Site	DB
---------	-------------------	----------------------------	------------------	------	----

Path:

Bore Hole Information

Bore Hole ID:	1004234217	Elevation:	
DP2BR:		Elevrc:	
Spatial Status:		Zone:	18
Code OB:		East83:	440723.00
Code OB Desc:		North83:	5026922.00
Open Hole:		Org CS:	UTM83
Cluster Kind:		UTMRC:	4
Date Completed:	12/14/2012	UTMRC Desc:	margin of error : 30 m - 100 m
Remarks:		Location Method:	wwr
Loc Method Desc:	on Water Well Record		
Elevrc Desc:			
Location Source Date:			
Improvement Location Source:			
Improvement Location Method:			
Source Revision Comment:			
Supplier Comment:			

Method of Construction & Well Use

Method Construction ID:	1004755978
Method Construction Code:	
Method Construction:	
Other Method Construction:	

Pipe Information

Pipe ID:	1004755972
Casing No:	0
Comment:	
Alt Name:	

Construction Record - Casing

Casing ID:	1004755976
Layer:	1
Material:	5
Open Hole or Material:	PLASTIC
Depth From:	0.0
Depth To:	
Casing Diameter:	5.210000038146973
Casing Diameter UOM:	cm
Casing Depth UOM:	m

Construction Record - Screen

Screen ID:	1004755977
Layer:	
Slot:	
Screen Top Depth:	
Screen End Depth:	
Screen Material:	
Screen Depth UOM:	m
Screen Diameter UOM:	cm
Screen Diameter:	

Water Details

Map Key	Number of Records	Direction/ Distance (m)	Elev/Diff (m)	Site	DB
---------	-------------------	----------------------------	------------------	------	----

Water ID: 1004755975
Layer:
Kind Code:
Kind:
Water Found Depth:
Water Found Depth UOM: m

Hole Diameter

Hole ID: 1004755974
Diameter: 8.25
Depth From: 0.0
Depth To: 1.8300000429153442
Hole Depth UOM: m
Hole Diameter UOM: cm

Links

Bore Hole ID: 1004234217	Tag No:
Depth M:	Contractor: 7241
Year Completed: 2012	Latitude: 45.3933048333043
Well Completed Dt: 12/14/2012	Longitude: -75.7572993808747
Audit No: Z157184	Y: 45.3933048262654
Path:	X: -75.75729921935012

12	1 of 1	ENE/121.7	64.8 / 1.00	335 ROOSEVELT AVE. OTTAWA ON	WWIS
--------------------	--------	------------------	--------------------	---	-------------

Well ID: 7195216	Flowing (Y/N):
Construction Date:	Flow Rate:
Use 1st:	Data Entry Status:
Use 2nd:	Data Src:
Final Well Status: Abandoned-Other	Date Received: 01/15/2013
Water Type:	Selected Flag: TRUE
Casing Material:	Abandonment Rec: Yes
Audit No: Z157193	Contractor: 7241
Tag:	Form Version: 7
Constructn Method:	Owner:
Elevation (m):	County: OTTAWA-CARLETON
Elevatn Reliability:	Lot:
Depth to Bedrock:	Concession:
Well Depth:	Concession Name:
Overburden/Bedrock:	Easting NAD83:
Pump Rate:	Northing NAD83:
Static Water Level:	Zone:
Clear/Cloudy:	UTM Reliability:
Municipality: OTTAWA CITY	
Site Info:	

PDF URL (Map):

Additional Detail(s) (Map)

Well Completed Date: 12/14/2012
Year Completed: 2012
Depth (m):
Latitude: 45.3934123312795
Longitude: -75.757377470487
Path:

Bore Hole Information

Map Key	Number of Records	Direction/ Distance (m)	Elev/Diff (m)	Site	DB
Bore Hole ID:	1004234350			Elevation:	
DP2BR:				Elevrc:	
Spatial Status:				Zone:	18
Code OB:				East83:	440717.00
Code OB Desc:				North83:	5026934.00
Open Hole:				Org CS:	UTM83
Cluster Kind:				UTMRC:	5
Date Completed:	12/14/2012			UTMRC Desc:	margin of error : 100 m - 300 m
Remarks:				Location Method:	wwr
Loc Method Desc:		on Water Well Record			
Elevrc Desc:					
Location Source Date:					
Improvement Location Source:					
Improvement Location Method:					
Source Revision Comment:					
Supplier Comment:					
<u>Annular Space/Abandonment Sealing Record</u>					
Plug ID:	1004757215				
Layer:	2				
Plug From:	0.9100000262260437				
Plug To:	4.570000171661377				
Plug Depth UOM:	m				
<u>Annular Space/Abandonment Sealing Record</u>					
Plug ID:	1004757214				
Layer:	1				
Plug From:	0.0				
Plug To:	0.9100000262260437				
Plug Depth UOM:	m				
<u>Method of Construction & Well Use</u>					
Method Construction ID:	1004757213				
Method Construction Code:	B				
Method Construction:	Other Method				
Other Method Construction:	HAND PULLED				
<u>Pipe Information</u>					
Pipe ID:	1004757207				
Casing No:	0				
Comment:					
Alt Name:					
<u>Construction Record - Casing</u>					
Casing ID:	1004757211				
Layer:	1				
Material:	5				
Open Hole or Material:	PLASTIC				
Depth From:	0.0				
Depth To:	1.8300000429153442				
Casing Diameter:	5.199999809265137				
Casing Diameter UOM:	cm				
Casing Depth UOM:	m				

Map Key	Number of Records	Direction/ Distance (m)	Elev/Diff (m)	Site	DB
---------	-------------------	----------------------------	------------------	------	----

Construction Record - Screen

Screen ID: 1004757212
Layer: 1
Slot:
Screen Top Depth:
Screen End Depth:
Screen Material:
Screen Depth UOM: m
Screen Diameter UOM: cm
Screen Diameter: 6.03000020980835

Water Details

Water ID: 1004757210
Layer:
Kind Code:
Kind:
Water Found Depth:
Water Found Depth UOM: m

Hole Diameter

Hole ID: 1004757209
Diameter: 6.03000020980835
Depth From: 0.0
Depth To: 1.8300000429153442
Hole Depth UOM: m
Hole Diameter UOM: cm

Links

Bore Hole ID:	1004234350	Tag No:	
Depth M:		Contractor:	7241
Year Completed:	2012	Latitude:	45.3934123312795
Well Completed Dt:	12/14/2012	Longitude:	-75.757377470487
Audit No:	Z157193	Y:	45.393412324534054
Path:		X:	-75.7573773080661

13	1 of 1	ENE/122.1	64.8 / 1.00	lot 31 con 1 ON	WWIS
--------------------	--------	-----------	-------------	--------------------	------

Well ID:	7052182	Flowing (Y/N):	
Construction Date:		Flow Rate:	
Use 1st:		Data Entry Status:	
Use 2nd:		Data Src:	
Final Well Status:	Test Hole	Date Received:	11/09/2007
Water Type:		Selected Flag:	TRUE
Casing Material:		Abandonment Rec:	
Audit No:	Z34875	Contractor:	6964
Tag:	A032169	Form Version:	3
Constructn Method:		Owner:	
Elevation (m):		County:	OTTAWA-CARLETON
Elevatn Reliability:		Lot:	031
Depth to Bedrock:		Concession:	01
Well Depth:		Concession Name:	OF
Overburden/Bedrock:		Easting NAD83:	
Pump Rate:		Northing NAD83:	
Static Water Level:		Zone:	
Clear/Cloudy:		UTM Reliability:	
Municipality:	NEPEAN TOWNSHIP		

Map Key	Number of Records	Direction/ Distance (m)	Elev/Diff (m)	Site	DB
---------	-------------------	----------------------------	------------------	------	----

Site Info:

PDF URL (Map): https://d2khazk8e83rdv.cloudfront.net/moe_mapping/downloads/2Water/Wells_pdfs/705\7052182.pdf

Additional Detail(s) (Map)

Well Completed Date: 10/26/2007
Year Completed: 2007
Depth (m): 4.62
Latitude: 44.9907810981232
Longitude: -75.4527709579989
Path: 705\7052182.pdf

Bore Hole Information

Bore Hole ID:	23052182	Elevation:	
DP2BR:		Elevrc:	
Spatial Status:		Zone:	18
Code OB:		East83:	440722.00
Code OB Desc:		North83:	5026926.00
Open Hole:		Org CS:	UTM83
Cluster Kind:		UTMRC:	4
Date Completed:	10/26/2007	UTMRC Desc:	margin of error : 30 m - 100 m
Remarks:		Location Method:	gis
Loc Method Desc:	from gis		
Elevrc Desc:			
Location Source Date:			
Improvement Location Source:			
Improvement Location Method:			
Source Revision Comment:			
Supplier Comment:			

Overburden and Bedrock

Materials Interval

Formation ID: 30252182
Layer: 2
Color: 6
General Color: BROWN
Mat1: 28
Most Common Material: SAND
Mat2: 28
Mat2 Desc: SAND
Mat3:
Mat3 Desc:
Formation Top Depth: 0.05999999865889549
Formation End Depth: 1.0199999809265137
Formation End Depth UOM: m

Overburden and Bedrock

Materials Interval

Formation ID: 30152182
Layer: 1
Color:
General Color:
Mat1: 02
Most Common Material: TOPSOIL
Mat2:
Mat2 Desc:
Mat3:
Mat3 Desc:

Map Key	Number of Records	Direction/ Distance (m)	Elev/Diff (m)	Site	DB
Formation Top Depth:			0.0		
Formation End Depth:			0.05999999865889549		
Formation End Depth UOM:			m		
<u>Overburden and Bedrock Materials Interval</u>					
Formation ID:			30352182		
Layer:			3		
Color:					
General Color:					
Mat1:					
Most Common Material:					
Mat2:			15		
Mat2 Desc:			LIMESTONE		
Mat3:			26		
Mat3 Desc:			ROCK		
Formation Top Depth:			1.0199999809265137		
Formation End Depth:			4.619999885559082		
Formation End Depth UOM:			m		
<u>Annular Space/Abandonment Sealing Record</u>					
Plug ID:			44007364		
Layer:			2		
Plug From:			0.05000000074505806		
Plug To:			1.4199999570846558		
Plug Depth UOM:			m		
<u>Annular Space/Abandonment Sealing Record</u>					
Plug ID:			44007363		
Layer:			1		
Plug From:			0.0		
Plug To:			0.05000000074505806		
Plug Depth UOM:			m		
<u>Annular Space/Abandonment Sealing Record</u>					
Plug ID:			44007365		
Layer:			3		
Plug From:			1.4199999570846558		
Plug To:			4.619999885559082		
Plug Depth UOM:			m		
<u>Method of Construction & Well Use</u>					
Method Construction ID:			25952182		
Method Construction Code:			7		
Method Construction:			Diamond		
Other Method Construction:					
<u>Pipe Information</u>					
Pipe ID:			29052182		
Casing No:			0		
Comment:					

Map Key	Number of Records	Direction/ Distance (m)	Elev/Diff (m)	Site	DB
---------	-------------------	----------------------------	------------------	------	----

Alt Name:

Construction Record - Casing

Casing ID: 42152182
Layer: 1
Material: 5
Open Hole or Material: PLASTIC
Depth From: 0.0
Depth To: 1.5700000524520874
Casing Diameter: 5.19999809265137
Casing Diameter UOM: cm
Casing Depth UOM: m

Construction Record - Screen

Screen ID: 43152182
Layer: 1
Slot: 10
Screen Top Depth: 1.5700000524520874
Screen End Depth: 4.619999885559082
Screen Material: 5
Screen Depth UOM: m
Screen Diameter UOM: cm
Screen Diameter: 6.0

Hole Diameter

Hole ID: 46005737
Diameter: 9.0
Depth From: 0.0
Depth To: 1.019999809265137
Hole Depth UOM: m
Hole Diameter UOM: cm

Hole Diameter

Hole ID: 46005736
Diameter: 7.0
Depth From: 1.019999809265137
Depth To: 4.619999885559082
Hole Depth UOM: m
Hole Diameter UOM: cm

Links

Bore Hole ID: 23052182	Tag No: A032169
Depth M: 4.62	Contractor: 6964
Year Completed: 2007	Latitude: 45.3933407506714
Well Completed Dt: 10/26/2007	Longitude: -75.7573126362242
Audit No: Z34875	Y: 45.39334074441597
Path: 705\7052182.pdf	X: -75.75731247398468

14	1 of 3	ENE/123.0	64.8 / 1.00	389 WILMONT AVE Ottawa ON	WWIS
--------------------	--------	-----------	-------------	------------------------------	------

Well ID: 7188418	Flowing (Y/N):
Construction Date:	Flow Rate:
Use 1st: Test Hole	Data Entry Status:
Use 2nd:	Data Src:
Final Well Status: Observation Wells	Date Received: 09/28/2012

Map Key	Number of Records	Direction/ Distance (m)	Elev/Diff (m)	Site	DB
Water Type: Casing Material: Audit No: Z150530 Tag: A119073 Constructn Method: Elevation (m): Elevatn Reliabilty: Depth to Bedrock: Well Depth: Overburden/Bedrock: Pump Rate: Static Water Level: Clear/Cloudy: Municipality: NEPEAN TOWNSHIP Site Info:				Selected Flag: TRUE Abandonment Rec: Contractor: 6964 Form Version: 7 Owner: County: OTTAWA-CARLETON Lot: Concession: Concession Name: Easting NAD83: Northing NAD83: Zone: UTM Reliability:	
PDF URL (Map):		https://d2khazk8e83rdv.cloudfront.net/moe_mapping/downloads/2Water/Wells_pdfs/718\7188418.pdf			
<u>Additional Detail(s) (Map)</u>					
Well Completed Date:		02/03/2012			
Year Completed:		2012			
Depth (m):		3.34			
Latitude:		45.3933408353722			
Longitude:		-75.7572998617361			
Path:		718\7188418.pdf			
<u>Bore Hole Information</u>					
Bore Hole ID:		1004169558		Elevation:	
DP2BR:				Elevrc:	
Spatial Status:				Zone: 18	
Code OB:				East83: 440723.00	
Code OB Desc:				North83: 5026926.00	
Open Hole:				Org CS: UTM83	
Cluster Kind:				UTMRC: 4	
Date Completed:		02/03/2012		UTMRC Desc: margin of error : 30 m - 100 m	
Remarks:				Location Method: wwr	
Loc Method Desc:		on Water Well Record			
Elevrc Desc:					
Location Source Date:					
Improvement Location Source:					
Improvement Location Method:					
Source Revision Comment:					
Supplier Comment:					
<u>Overburden and Bedrock</u>					
<u>Materials Interval</u>					
Formation ID:		1004470326			
Layer:		1			
Color:					
General Color:					
Mat1:		11			
Most Common Material:		GRAVEL			
Mat2:					
Mat2 Desc:					
Mat3:					
Mat3 Desc:					
Formation Top Depth:		0.0			
Formation End Depth:		3.3399999141693115			
Formation End Depth UOM:		m			

<i>Map Key</i>	<i>Number of Records</i>	<i>Direction/ Distance (m)</i>	<i>Elev/Diff (m)</i>	<i>Site</i>	<i>DB</i>
<u>Annular Space/Abandonment Sealing Record</u>					
Plug ID:		1004470334			
Layer:		2			
Plug From:		0.6499999761581421			
Plug To:		3.3399999141693115			
Plug Depth UOM:		m			
<u>Annular Space/Abandonment Sealing Record</u>					
Plug ID:		1004470333			
Layer:		1			
Plug From:		0.0			
Plug To:		0.6499999761581421			
Plug Depth UOM:		m			
<u>Method of Construction & Well Use</u>					
Method Construction ID:		1004470332			
Method Construction Code:		E			
Method Construction:		Auger			
Other Method Construction:					
<u>Pipe Information</u>					
Pipe ID:		1004470325			
Casing No:		0			
Comment:					
Alt Name:					
<u>Construction Record - Casing</u>					
Casing ID:		1004470329			
Layer:		1			
Material:		5			
Open Hole or Material:		PLASTIC			
Depth From:		0.0			
Depth To:		0.6499999761581421			
Casing Diameter:		5.199999809265137			
Casing Diameter UOM:		cm			
Casing Depth UOM:		m			
<u>Construction Record - Screen</u>					
Screen ID:		1004470330			
Layer:		1			
Slot:		10			
Screen Top Depth:		0.6499999761581421			
Screen End Depth:		3.3399999141693115			
Screen Material:		5			
Screen Depth UOM:		m			
Screen Diameter UOM:		cm			
Screen Diameter:		6.0			
<u>Water Details</u>					
Water ID:		1004470328			

Map Key	Number of Records	Direction/ Distance (m)	Elev/Diff (m)	Site	DB
---------	-------------------	----------------------------	------------------	------	----

Layer:
Kind Code:
Kind:
Water Found Depth:
Water Found Depth UOM:

m

Hole Diameter

Hole ID: 1004470327
Diameter: 22.0
Depth From: 0.0
Depth To: 3.3399999141693115
Hole Depth UOM: m
Hole Diameter UOM: cm

Links

Bore Hole ID:	1004169558	Tag No:	A119073
Depth M:	3.34	Contractor:	6964
Year Completed:	2012	Latitude:	45.3933408353722
Well Completed Dt:	02/03/2012	Longitude:	-75.7572998617361
Audit No:	Z150530	Y:	45.39334082831571
Path:	718\7188418.pdf	X:	-75.75729969994556

[14](#) 2 of 3 **ENE/123.0** **64.8 / 1.00** **ON** **WWIS**

Well ID:	7188419	Flowing (Y/N):	
Construction Date:		Flow Rate:	
Use 1st:		Data Entry Status:	Yes
Use 2nd:		Data Src:	
Final Well Status:		Date Received:	09/28/2012
Water Type:		Selected Flag:	TRUE
Casing Material:		Abandonment Rec:	
Audit No:	C18253	Contractor:	6964
Tag:	A119073	Form Version:	8
Constructn Method:		Owner:	
Elevation (m):		County:	OTTAWA-CARLETON
Elevatn Reliabilty:		Lot:	
Depth to Bedrock:		Concession:	
Well Depth:		Concession Name:	
Overburden/Bedrock:		Easting NAD83:	
Pump Rate:		Northing NAD83:	
Static Water Level:		Zone:	
Clear/Cloudy:		UTM Reliability:	
Municipality:	NEPEAN TOWNSHIP		
Site Info:			

PDF URL (Map): https://d2khazk8e83rdv.cloudfront.net/moe_mapping/downloads/2Water/Wells_pdfs/718\7188419.pdf

Additional Detail(s) (Map)

Well Completed Date: 02/01/2012
Year Completed: 2012
Depth (m):
Latitude: 45.3933408353722
Longitude: -75.7572998617361
Path: 718\7188419.pdf

Bore Hole Information

Bore Hole ID: 1004169561 Elevation:

Map Key	Number of Records	Direction/ Distance (m)	Elev/Diff (m)	Site	DB
DP2BR: Spatial Status: Code OB: Code OB Desc: Open Hole: Cluster Kind: Date Completed: 02/01/2012 Remarks: Loc Method Desc: on Water Well Record Elevrc Desc: Location Source Date: Improvement Location Source: Improvement Location Method: Source Revision Comment: Supplier Comment:				Elevrc: Zone: 18 East83: 440723.00 North83: 5026926.00 Org CS: UTM83 UTMRC: 4 UTMRC Desc: margin of error : 30 m - 100 m Location Method: wwr	
Links					
Bore Hole ID: 1004169561 Depth M: Year Completed: 2012 Well Completed Dt: 02/01/2012 Audit No: C18253 Path: 718\7188419.pdf				Tag No: A119073 Contractor: 6964 Latitude: 45.3933408353722 Longitude: -75.7572998617361 Y: 45.39334082831571 X: -75.75729969994556	

14	3 of 3	ENE/123.0	64.8 / 1.00	389 WILMONT AVE. OTTAWA ON	WWIS
Well ID: 7195208 Construction Date: Use 1st: Use 2nd: Final Well Status: Abandoned-Other Water Type: Casing Material: Audit No: Z157178 Tag: Constructn Method: Elevation (m): Elevatn Reliability: Depth to Bedrock: Well Depth: Overburden/Bedrock: Pump Rate: Static Water Level: Clear/Cloudy: Municipality: NEPEAN TOWNSHIP Site Info:				Flowing (Y/N): Flow Rate: Data Entry Status: Data Src: Date Received: 01/15/2013 Selected Flag: TRUE Abandonment Rec: Yes Contractor: 7241 Form Version: 7 Owner: County: OTTAWA-CARLETON Lot: Concession: Concession Name: Easting NAD83: Northing NAD83: Zone: UTM Reliability:	
PDF URL (Map):					
Additional Detail(s) (Map)					
Well Completed Date: 12/14/2012 Year Completed: 2012 Depth (m): Latitude: 45.3933408353722 Longitude: -75.7572998617361 Path:					

Bore Hole Information

Map Key	Number of Records	Direction/ Distance (m)	Elev/Diff (m)	Site	DB
Bore Hole ID: DP2BR: Spatial Status: Code OB: Code OB Desc: Open Hole: Cluster Kind: Date Completed: Remarks: Loc Method Desc: Elevrc Desc: Location Source Date: Improvement Location Source: Improvement Location Method: Source Revision Comment: Supplier Comment:	1004234220			Elevation: Elevrc: Zone: East83: North83: Org CS: UTMRC: UTMRC Desc: Location Method:	
		on Water Well Record		18 440723.00 5026926.00 UTM83 4 margin of error : 30 m - 100 m wwr	
<u>Annular Space/Abandonment Sealing Record</u>					
Plug ID: Layer: Plug From: Plug To: Plug Depth UOM:	1004755986 1 0.0 0.9100000262260437 m				
<u>Annular Space/Abandonment Sealing Record</u>					
Plug ID: Layer: Plug From: Plug To: Plug Depth UOM:	1004755987 2 0.9100000262260437 3.3499999046325684 m				
<u>Method of Construction & Well Use</u>					
Method Construction ID: Method Construction Code: Method Construction: Other Method Construction:	1004755985 B Other Method HAND PULLED				
<u>Pipe Information</u>					
Pipe ID: Casing No: Comment: Alt Name:	1004755979 0				
<u>Construction Record - Casing</u>					
Casing ID: Layer: Material: Open Hole or Material: Depth From: Depth To: Casing Diameter: Casing Diameter UOM: Casing Depth UOM:	1004755983 1 5 PLASTIC 0.0 0.6100000143051147 5.199999809265137 cm m				

Map Key	Number of Records	Direction/ Distance (m)	Elev/Diff (m)	Site	DB
---------	-------------------	----------------------------	------------------	------	----

Construction Record - Screen

Screen ID: 1004755984
Layer: 1
Slot: 10
Screen Top Depth: 0.6100000143051147
Screen End Depth: 3.3499999046325684
Screen Material: 5
Screen Depth UOM: m
Screen Diameter UOM: cm
Screen Diameter: 6.03000020980835

Water Details

Water ID: 1004755982
Layer:
Kind Code:
Kind:
Water Found Depth:
Water Found Depth UOM: m

Hole Diameter

Hole ID: 1004755981
Diameter: 6.03000020980835
Depth From: 0.0
Depth To: 3.3499999046325684
Hole Depth UOM: m
Hole Diameter UOM: cm

Links

Bore Hole ID: 1004234220	Tag No: 7241
Depth M:	Contractor: 45.3933408353722
Year Completed: 2012	Latitude: -75.7572998617361
Well Completed Dt: 12/14/2012	Longitude: 45.39334082831571
Audit No: Z157178	Y: -75.75729969994556
Path:	X:

[15](#) 1 of 1 **ENE/123.2** **64.8 / 1.00** **389 WILMONT AVE.**
OTTAWA ON **WWIS**

Well ID: 7195209	Flowing (Y/N):
Construction Date:	Flow Rate:
Use 1st:	Data Entry Status:
Use 2nd:	Data Src:
Final Well Status: Abandoned-Other	Date Received: 01/15/2013
Water Type:	Selected Flag: TRUE
Casing Material:	Abandonment Rec: Yes
Audit No: Z157182	Contractor: 7241
Tag: A106748	Form Version: 7
Constructn Method:	Owner:
Elevation (m):	County: OTTAWA-CARLETON
Elevatn Reliabilty:	Lot:
Depth to Bedrock:	Concession:
Well Depth:	Concession Name:
Overburden/Bedrock:	Easting NAD83:
Pump Rate:	Northing NAD83:
Static Water Level:	Zone:
Clear/Cloudy:	UTM Reliability:
Municipality: NEPEAN TOWNSHIP	
Site Info:	

Map Key	Number of Records	Direction/ Distance (m)	Elev/Diff (m)	Site	DB
---------	-------------------	----------------------------	------------------	------	----

PDF URL (Map):

Additional Detail(s) (Map)

Well Completed Date: 12/14/2012
Year Completed: 2012
Depth (m):
Latitude: 45.3933945843664
Longitude: -75.7573389065306
Path:

Bore Hole Information

Bore Hole ID:	1004234223	Elevation:	
DP2BR:		Elevrc:	
Spatial Status:		Zone:	18
Code OB:		East83:	440720.00
Code OB Desc:		North83:	5026932.00
Open Hole:		Org CS:	UTM83
Cluster Kind:		UTMRC:	4
Date Completed:	12/14/2012	UTMRC Desc:	margin of error : 30 m - 100 m
Remarks:		Location Method:	wwr
Loc Method Desc:	on Water Well Record		
Elevrc Desc:			
Location Source Date:			
Improvement Location Source:			
Improvement Location Method:			
Source Revision Comment:			
Supplier Comment:			

Annular Space/Abandonment Sealing Record

Plug ID: 1004756951
Layer: 1
Plug From: 0.0
Plug To: 0.9100000262260437
Plug Depth UOM: m

Annular Space/Abandonment Sealing Record

Plug ID: 1004756952
Layer: 2
Plug From: 0.9100000262260437
Plug To: 3.9600000381469727
Plug Depth UOM: m

Method of Construction & Well Use

Method Construction ID: 1004756947
Method Construction Code: B
Method Construction: Other Method
Other Method Construction: HAND PULLED

Pipe Information

Pipe ID: 1004756940
Casing No: 0

<i>Map Key</i>	<i>Number of Records</i>	<i>Direction/ Distance (m)</i>	<i>Elev/Diff (m)</i>	<i>Site</i>	<i>DB</i>
<i>Comment:</i>					
<i>Alt Name:</i>					
<u>Construction Record - Casing</u>					
<i>Casing ID:</i>		1004756945			
<i>Layer:</i>		1			
<i>Material:</i>		5			
<i>Open Hole or Material:</i>		PLASTIC			
<i>Depth From:</i>		0.0			
<i>Depth To:</i>		0.9100000262260437			
<i>Casing Diameter:</i>		5.199999809265137			
<i>Casing Diameter UOM:</i>		cm			
<i>Casing Depth UOM:</i>		m			
<u>Construction Record - Screen</u>					
<i>Screen ID:</i>		1004756946			
<i>Layer:</i>		1			
<i>Slot:</i>		10			
<i>Screen Top Depth:</i>		0.9100000262260437			
<i>Screen End Depth:</i>		3.9600000381469727			
<i>Screen Material:</i>		5			
<i>Screen Depth UOM:</i>		m			
<i>Screen Diameter UOM:</i>		cm			
<i>Screen Diameter:</i>		6.03000020980835			
<u>Water Details</u>					
<i>Water ID:</i>		1004756944			
<i>Layer:</i>					
<i>Kind Code:</i>					
<i>Kind:</i>					
<i>Water Found Depth:</i>					
<i>Water Found Depth UOM:</i>		m			
<u>Hole Diameter</u>					
<i>Hole ID:</i>		1004756942			
<i>Diameter:</i>		6.03000020980835			
<i>Depth From:</i>		0.0			
<i>Depth To:</i>		2.440000057220459			
<i>Hole Depth UOM:</i>		m			
<i>Hole Diameter UOM:</i>		cm			
<u>Hole Diameter</u>					
<i>Hole ID:</i>		1004756943			
<i>Diameter:</i>		5.199999809265137			
<i>Depth From:</i>		2.440000057220459			
<i>Depth To:</i>		3.9600000381469727			
<i>Hole Depth UOM:</i>		m			
<i>Hole Diameter UOM:</i>		cm			
<u>Links</u>					
<i>Bore Hole ID:</i>	1004234223			<i>Tag No:</i>	A106748
<i>Depth M:</i>				<i>Contractor:</i>	7241
<i>Year Completed:</i>	2012			<i>Latitude:</i>	45.3933945843664
<i>Well Completed Dt:</i>	12/14/2012			<i>Longitude:</i>	-75.7573389065306
<i>Audit No:</i>	Z157182			<i>Y:</i>	45.39339457744131

Map Key	Number of Records	Direction/ Distance (m)	Elev/Diff (m)	Site	DB
Path:				X:	-75.75733874520186

[16](#) 1 of 1 **ENE/125.0** **64.8 / 1.00** **389 WILMONT AVE.
OTTAWA ON** [WWIS](#)

Well ID:	7195210	Flowing (Y/N):	
Construction Date:		Flow Rate:	
Use 1st:		Data Entry Status:	
Use 2nd:		Data Src:	
Final Well Status:	Abandoned-Other	Date Received:	01/15/2013
Water Type:		Selected Flag:	TRUE
Casing Material:		Abandonment Rec:	Yes
Audit No:	Z157179	Contractor:	7241
Tag:		Form Version:	7
Constructn Method:		Owner:	
Elevation (m):		County:	OTTAWA-CARLETON
Elevatn Reliability:		Lot:	
Depth to Bedrock:		Concession:	
Well Depth:		Concession Name:	
Overburden/Bedrock:		Easting NAD83:	
Pump Rate:		Northing NAD83:	
Static Water Level:		Zone:	
Clear/Cloudy:		UTM Reliability:	
Municipality:	NEPEAN TOWNSHIP		
Site Info:			

PDF URL (Map):

Additional Detail(s) (Map)

Well Completed Date: 12/14/2012
Year Completed: 2012
Depth (m):
Latitude: 45.3933947537727
Longitude: -75.7573133575301
Path:

Bore Hole Information

Bore Hole ID:	1004234332	Elevation:	
DP2BR:		Elevrc:	
Spatial Status:		Zone:	18
Code OB:		East83:	440722.00
Code OB Desc:		North83:	5026932.00
Open Hole:		Org CS:	UTM83
Cluster Kind:		UTMRC:	4
Date Completed:	12/14/2012	UTMRC Desc:	margin of error : 30 m - 100 m
Remarks:		Location Method:	wwr
Loc Method Desc:	on Water Well Record		
Elevrc Desc:			
Location Source Date:			
Improvement Location Source:			
Improvement Location Method:			
Source Revision Comment:			
Supplier Comment:			

**Annular Space/Abandonment
Sealing Record**

Plug ID: 1004757044
Layer: 2
Plug From: 0.6100000143051147

<i>Map Key</i>	<i>Number of Records</i>	<i>Direction/ Distance (m)</i>	<i>Elev/Diff (m)</i>	<i>Site</i>	<i>DB</i>
<i>Plug To:</i>		3.3499999046325684			
<i>Plug Depth UOM:</i>		m			
<u>Annular Space/Abandonment Sealing Record</u>					
<i>Plug ID:</i>		1004757043			
<i>Layer:</i>		1			
<i>Plug From:</i>		0.0			
<i>Plug To:</i>		0.6100000143051147			
<i>Plug Depth UOM:</i>		m			
<u>Method of Construction & Well Use</u>					
<i>Method Construction ID:</i>		1004757042			
<i>Method Construction Code:</i>		B			
<i>Method Construction:</i>		Other Method			
<i>Other Method Construction:</i>		HAND PULLED			
<u>Pipe Information</u>					
<i>Pipe ID:</i>		1004757036			
<i>Casing No:</i>		0			
<i>Comment:</i>					
<i>Alt Name:</i>					
<u>Construction Record - Casing</u>					
<i>Casing ID:</i>		1004757040			
<i>Layer:</i>		1			
<i>Material:</i>		5			
<i>Open Hole or Material:</i>		PLASTIC			
<i>Depth From:</i>		0.0			
<i>Depth To:</i>		0.6100000143051147			
<i>Casing Diameter:</i>		5.199999809265137			
<i>Casing Diameter UOM:</i>		cm			
<i>Casing Depth UOM:</i>		m			
<u>Construction Record - Screen</u>					
<i>Screen ID:</i>		1004757041			
<i>Layer:</i>		1			
<i>Slot:</i>		10			
<i>Screen Top Depth:</i>		0.6100000143051147			
<i>Screen End Depth:</i>		3.3499999046325684			
<i>Screen Material:</i>		5			
<i>Screen Depth UOM:</i>		m			
<i>Screen Diameter UOM:</i>		cm			
<i>Screen Diameter:</i>		6.03000020980835			
<u>Water Details</u>					
<i>Water ID:</i>		1004757039			
<i>Layer:</i>					
<i>Kind Code:</i>					
<i>Kind:</i>					
<i>Water Found Depth:</i>					
<i>Water Found Depth UOM:</i>		m			

Map Key	Number of Records	Direction/ Distance (m)	Elev/Diff (m)	Site	DB
<u>Hole Diameter</u>					
Hole ID:		1004757038			
Diameter:		6.03000020980835			
Depth From:		0.0			
Depth To:		3.3499999046325684			
Hole Depth UOM:		m			
Hole Diameter UOM:		cm			
<u>Links</u>					
Bore Hole ID:	1004234332			Tag No:	
Depth M:				Contractor:	7241
Year Completed:	2012			Latitude:	45.3933947537727
Well Completed Dt:	12/14/2012			Longitude:	-75.7573133575301
Audit No:	Z157179			Y:	45.39339474713305
Path:				X:	-75.75731319622533

<u>17</u>	1 of 1	ENE/126.4	65.6 / 1.71	389 WILMONTE AVE Ottawa ON	WWIS
Well ID:	7167645			Flowing (Y/N):	
Construction Date:				Flow Rate:	
Use 1st:	Monitoring and Test Hole			Data Entry Status:	
Use 2nd:	0			Data Src:	
Final Well Status:	Test Hole			Date Received:	08/23/2011
Water Type:				Selected Flag:	TRUE
Casing Material:				Abandonment Rec:	
Audit No:	Z129551			Contractor:	7241
Tag:	A106747			Form Version:	7
Constructn Method:				Owner:	
Elevation (m):				County:	OTTAWA-CARLETON
Elevatn Reliabilty:				Lot:	
Depth to Bedrock:				Concession:	
Well Depth:				Concession Name:	
Overburden/Bedrock:				Easting NAD83:	
Pump Rate:				Northing NAD83:	
Static Water Level:				Zone:	
Clear/Cloudy:				UTM Reliability:	
Municipality:	OTTAWA CITY				
Site Info:					
PDF URL (Map):	https://d2khazk8e83rdv.cloudfront.net/moe_mapping/downloads/2Water/Wells_pdfs/7167167645.pdf				

Additional Detail(s) (Map)

Well Completed Date:	08/12/2011
Year Completed:	2011
Depth (m):	4.67
Latitude:	45.393278424618
Longitude:	-75.7572095989099
Path:	716\7167645.pdf

Bore Hole Information

Bore Hole ID:	1003554345	Elevation:	
DP2BR:		Elevrc:	
Spatial Status:		Zone:	18
Code OB:		East83:	440730.00
Code OB Desc:		North83:	5026919.00
Open Hole:		Org CS:	UTM83
Cluster Kind:		UTMRC:	3

Map Key	Number of Records	Direction/ Distance (m)	Elev/Diff (m)	Site	DB
Date Completed:	08/12/2011			UTMRC Desc:	margin of error : 10 - 30 m
Remarks:				Location Method:	wwr
Loc Method Desc:		on Water Well Record			
Elevrc Desc:					
Location Source Date:					
Improvement Location Source:					
Improvement Location Method:					
Source Revision Comment:					
Supplier Comment:					
<u>Overburden and Bedrock</u>					
<u>Materials Interval</u>					
Formation ID:		1003954044			
Layer:		1			
Color:		2			
General Color:		GREY			
Mat1:		01			
Most Common Material:		FILL			
Mat2:		12			
Mat2 Desc:		STONES			
Mat3:		85			
Mat3 Desc:		SOFT			
Formation Top Depth:		0.0			
Formation End Depth:		0.3100000023841858			
Formation End Depth UOM:		m			
<u>Overburden and Bedrock</u>					
<u>Materials Interval</u>					
Formation ID:		1003954046			
Layer:		3			
Color:		2			
General Color:		GREY			
Mat1:		15			
Most Common Material:		LIMESTONE			
Mat2:					
Mat2 Desc:					
Mat3:		73			
Mat3 Desc:		HARD			
Formation Top Depth:		1.8300000429153442			
Formation End Depth:		4.670000076293945			
Formation End Depth UOM:		m			
<u>Overburden and Bedrock</u>					
<u>Materials Interval</u>					
Formation ID:		1003954045			
Layer:		2			
Color:		2			
General Color:		GREY			
Mat1:		17			
Most Common Material:		SHALE			
Mat2:		74			
Mat2 Desc:		LAYERED			
Mat3:					
Mat3 Desc:					
Formation Top Depth:		0.3100000023841858			
Formation End Depth:		1.8300000429153442			
Formation End Depth UOM:		m			
<u>Annular Space/Abandonment</u>					

Map Key	Number of Records	Direction/ Distance (m)	Elev/Diff (m)	Site	DB
<u>Sealing Record</u>					
Plug ID:		1003954056			
Layer:		1			
Plug From:		0.0			
Plug To:		0.3100000023841858			
Plug Depth UOM:		m			
<u>Annular Space/Abandonment Sealing Record</u>					
Plug ID:		1003954057			
Layer:		2			
Plug From:		0.3100000023841858			
Plug To:		0.9100000262260437			
Plug Depth UOM:		m			
<u>Annular Space/Abandonment Sealing Record</u>					
Plug ID:		1003954058			
Layer:		3			
Plug From:		0.9100000262260437			
Plug To:		4.670000076293945			
Plug Depth UOM:		m			
<u>Method of Construction & Well Use</u>					
Method Construction ID:		1003954055			
Method Construction Code:		5			
Method Construction:		Air Percussion			
Other Method Construction:					
<u>Pipe Information</u>					
Pipe ID:		1003954043			
Casing No:		0			
Comment:					
Alt Name:					
<u>Construction Record - Casing</u>					
Casing ID:		1003954051			
Layer:		2			
Material:					
Open Hole or Material:					
Depth From:					
Depth To:					
Casing Diameter:					
Casing Diameter UOM:		cm			
Casing Depth UOM:		m			
<u>Construction Record - Casing</u>					
Casing ID:		1003954050			
Layer:		1			
Material:		5			
Open Hole or Material:		PLASTIC			
Depth From:		-1.0			
Depth To:		1.2200000286102295			

Map Key	Number of Records	Direction/ Distance (m)	Elev/Diff (m)	Site	DB
Casing Diameter:		5.199999809265137			
Casing Diameter UOM:		cm			
Casing Depth UOM:		m			
<u>Construction Record - Screen</u>					
Screen ID:		1003954052			
Layer:		1			
Slot:		10			
Screen Top Depth:		1.2200000286102295			
Screen End Depth:		4.670000076293945			
Screen Material:		5			
Screen Depth UOM:		m			
Screen Diameter UOM:		cm			
Screen Diameter:		6.03000020980835			
<u>Water Details</u>					
Water ID:		1003954049			
Layer:					
Kind Code:					
Kind:					
Water Found Depth:					
Water Found Depth UOM:		m			
<u>Hole Diameter</u>					
Hole ID:		1003954048			
Diameter:		7.619999885559082			
Depth From:		1.5199999809265137			
Depth To:		4.670000076293945			
Hole Depth UOM:		m			
Hole Diameter UOM:		cm			
<u>Hole Diameter</u>					
Hole ID:		1003954047			
Diameter:		11.430000305175781			
Depth From:		0.0			
Depth To:		1.5199999809265137			
Hole Depth UOM:		m			
Hole Diameter UOM:		cm			
<u>Links</u>					
Bore Hole ID:		1003554345		Tag No:	A106747
Depth M:		4.67		Contractor:	7241
Year Completed:		2011		Latitude:	45.393278424618
Well Completed Dt:		08/12/2011		Longitude:	-75.7572095989099
Audit No:		Z129551		Y:	45.39327841847729
Path:		716\7167645.pdf		X:	-75.75720943726104

[18](#)

1 of 1

ENE/127.0

64.8 / 1.00

335 ROOSEVELT AVE.
OTTAWA ON

WWIS

Well ID: 7195217
Construction Date:
Use 1st:
Use 2nd:
Final Well Status: Abandoned-Other
Water Type:

Flowing (Y/N):
Flow Rate:
Data Entry Status:
Data Src:
Date Received: 01/15/2013
Selected Flag: TRUE

Map Key	Number of Records	Direction/ Distance (m)	Elev/Diff (m)	Site	DB
Casing Material:				Abandonment Rec:	Yes
Audit No:	Z157192			Contractor:	7241
Tag:				Form Version:	7
Constructn Method:				Owner:	
Elevation (m):				County:	OTTAWA-CARLETON
Elevatn Reliabilty:				Lot:	
Depth to Bedrock:				Concession:	
Well Depth:				Concession Name:	
Overburden/Bedrock:				Easting NAD83:	
Pump Rate:				Northing NAD83:	
Static Water Level:				Zone:	
Clear/Cloudy:				UTM Reliability:	
Municipality:		OTTAWA CITY			
Site Info:					
PDF URL (Map):					
Additional Detail(s) (Map)					
Well Completed Date:		12/14/2012			
Year Completed:		2012			
Depth (m):					
Latitude:		45.39343075584			
Longitude:		-75.7573138384018			
Path:					
Bore Hole Information					
Bore Hole ID:	1004234353			Elevation:	
DP2BR:				Elevrc:	
Spatial Status:				Zone:	18
Code OB:				East83:	440722.00
Code OB Desc:				North83:	5026936.00
Open Hole:				Org CS:	UTM83
Cluster Kind:				UTMRC:	5
Date Completed:	12/14/2012			UTMRC Desc:	margin of error : 100 m - 300 m
Remarks:				Location Method:	wwr
Loc Method Desc:		on Water Well Record			
Elevrc Desc:					
Location Source Date:					
Improvement Location Source:					
Improvement Location Method:					
Source Revision Comment:					
Supplier Comment:					
Annular Space/Abandonment Sealing Record					
Plug ID:	1004757278				
Layer:	2				
Plug From:	0.9100000262260437				
Plug To:	4.570000171661377				
Plug Depth UOM:	m				
Annular Space/Abandonment Sealing Record					
Plug ID:	1004757277				
Layer:	1				
Plug From:	0.0				
Plug To:	0.9100000262260437				
Plug Depth UOM:	m				

Map Key	Number of Records	Direction/ Distance (m)	Elev/Diff (m)	Site	DB
---------	-------------------	----------------------------	------------------	------	----

Method of Construction & Well Use

Method Construction ID: 1004757276
Method Construction Code: B
Method Construction: Other Method
Other Method Construction: HAND PULLED

Pipe Information

Pipe ID: 1004757270
Casing No: 0
Comment:
Alt Name:

Construction Record - Casing

Casing ID: 1004757274
Layer: 1
Material: 5
Open Hole or Material: PLASTIC
Depth From: 0.0
Depth To: 1.8300000429153442
Casing Diameter: 5.199999809265137
Casing Diameter UOM: cm
Casing Depth UOM: m

Construction Record - Screen

Screen ID: 1004757275
Layer: 1
Slot:
Screen Top Depth:
Screen End Depth:
Screen Material:
Screen Depth UOM: m
Screen Diameter UOM: cm
Screen Diameter: 6.03000020980835

Water Details

Water ID: 1004757273
Layer:
Kind Code:
Kind:
Water Found Depth:
Water Found Depth UOM: m

Hole Diameter

Hole ID: 1004757272
Diameter: 6.03000020980835
Depth From: 0.0
Depth To: 1.8300000429153442
Hole Depth UOM: m
Hole Diameter UOM: cm

Links

Map Key	Number of Records	Direction/ Distance (m)	Elev/Diff (m)	Site	DB
Bore Hole ID:	1004234353			Tag No:	
Depth M:				Contractor:	7241
Year Completed:	2012			Latitude:	45.39343075584
Well Completed Dt:	12/14/2012			Longitude:	-75.7573138384018
Audit No:	Z157192			Y:	45.393430749126075
Path:				X:	-75.75731367592246

19	1 of 8	ENE/129.7	64.8 / 0.99	389 Wilmont Avenue<UNOFFICIAL> Ottawa ON K2A 0B2	SPL
Ref No:	1053-6BXVY3			Municipality No:	
Year:				Nature of Damage:	
Incident Dt:	5/1/2005			Discharger Report:	0
Dt MOE Arvl on Scn:				Material Group:	Oil
MOE Reported Dt:	4/30/2005			Health/Env Conseq:	
Dt Document Closed:				Agency Involved:	
Site No:					
Facility Name:					
MOE Response:					
Site County/District:					
Site Geo Ref Meth:					
Site District Office:	Ottawa				
Nearest Watercourse:					
Site Name:	389 Wilmont Avenue<UNOFFICIAL>				
Site Address:					
Site Region:					
Site Municipality:	Ottawa				
Site Lot:					
Site Conc:					
Site Geo Ref Accu:					
Site Map Datum:					
Northing:					
Easting:					
Incident Cause:	Container Leak (Fuel Tank Barrels)				
Incident Event:					
Environment Impact:	Not Anticipated				
Nature of Impact:	Soil Contamination				
Contaminant Qty:					
System Facility Address:					
Client Name:					
Client Type:					
Call Report Locatn Geodata:					
Contaminant Code:					
Contaminant Name:	FURNACE OIL				
Contaminant Limit 1:					
Contam Limit Freq 1:					
Contaminant UN No 1:					
Receiving Medium:	Land				
Receiving Environment:					
Incident Reason:	Equipment Failure				
Incident Summary:	Private Residence-Ukn Qty Furnace Oil to Grnd				
Activity Preceding Spill:					
Property 2nd Watershed:					
Property Tertiary Watershed:					
Sector Type:	Other				
SAC Action Class:					
Source Type:					

19	2 of 8	ENE/129.7	64.8 / 0.99	Ultramar Ltd. 389 Wilmont Avenue Ottawa ON	GEN
Generator No:	ON2698339				

Map Key	Number of Records	Direction/ Distance (m)	Elev/Diff (m)	Site	DB
SIC Code: SIC Description: Approval Years: PO Box No: Country: Status: Co Admin: Choice of Contact: Phone No Admin: Contaminated Facility: MHSW Facility:		814110			
<u>Detail(s)</u>					
Waste Class:		221			
Waste Class Name:		LIGHT FUELS			
Waste Class:		331			
Waste Class Name:		WASTE COMPRESSED GASES			
19	3 of 8	ENE/129.7	64.8 / 0.99	389 wilmont ave ottawa ON K2A 0B2	EHS
Order No:		20101117003		Nearest Intersection:	winston ave
Status:		C		Municipality:	ottawa
Report Type:		Standard Report		Client Prov/State:	ON
Report Date:		11/25/2010		Search Radius (km):	0.25
Date Received:		11/17/2010 8:51:47 AM		X:	-75.757367
Previous Site Name:				Y:	45.393355
Lot/Building Size:		315 square metres			
Additional Info Ordered:		Fire Insur. Maps and/or Site Plans; Title Searches			
19	4 of 8	ENE/129.7	64.8 / 0.99	Ultramar Ltd. 389 Wilmont Avenue Ottawa ON K2A 0B2	GEN
Generator No:		ON2698339			
SIC Code:		814110			
SIC Description:		Private Households			
Approval Years:		2010			
PO Box No:					
Country:					
Status:					
Co Admin:					
Choice of Contact:					
Phone No Admin:					
Contaminated Facility:					
MHSW Facility:					
<u>Detail(s)</u>					
Waste Class:		221			
Waste Class Name:		LIGHT FUELS			
19	5 of 8	ENE/129.7	64.8 / 0.99	Ultramar Ltd. 389 Wilmont Avenue Ottawa ON K2A 0B2	GEN
Generator No:		ON2698339			
SIC Code:		814110			
SIC Description:		Private Households			

Map Key	Number of Records	Direction/ Distance (m)	Elev/Diff (m)	Site	DB
Approval Years: PO Box No: Country: Status: Co Admin: Choice of Contact: Phone No Admin: Contaminated Facility: MHSW Facility:		2011			
<u>Detail(s)</u>					
Waste Class: Waste Class Name:		221 LIGHT FUELS			
19	6 of 8	ENE/129.7	64.8 / 0.99	Ultramar Ltd. 389 Wilmont Avenue Ottawa ON K2A 0B2	GEN
Generator No: SIC Code: SIC Description: Approval Years: PO Box No: Country: Status: Co Admin: Choice of Contact: Phone No Admin: Contaminated Facility: MHSW Facility:		ON2698339 814110 Private Households 2012			
<u>Detail(s)</u>					
Waste Class: Waste Class Name:		221 LIGHT FUELS			
19	7 of 8	ENE/129.7	64.8 / 0.99	Ultramar Ltd. 389 WILMONT AVENUE, OTTAWA, ONTARIO K2A 0B2 Ottawa ON	RSC
RSC ID: RA No: RSC Type: Curr Property Use: Ministry District: Filing Date: Date Ack: Date Returned: Restoration Type: Soil Type: Criteria: CPU Issued Sect 1686: Asmt Roll No: Prop ID No (PIN): Property Municipal Address: Mailing Address: Latitude & Latitude: UTM Coordinates: Consultant: Legal Desc:		205349 Phase 1 and 2 RSC Residential Ottawa District Office 2012/10/24		Cert Date: Cert Prop Use No: Intended Prop Use: Qual Person Name: Stratified (Y/N): Audit (Y/N): Entire Leg Prop. (Y/N): Accuracy Estimate: Telephone: Fax: Email:	Residential Craig Beaton
Prop ID No (PIN): Property Municipal Address: Mailing Address: Latitude & Latitude: UTM Coordinates: Consultant: Legal Desc:		0614084-30227800 04017-0129 389 WILMONT AVENUE, OTTAWA, ONTARIO K2A 0B2			

<i>Map Key</i>	<i>Number of Records</i>	<i>Direction/ Distance (m)</i>	<i>Elev/Diff (m)</i>	<i>Site</i>	<i>DB</i>
Measurement Method:					
Applicable Standards:					
RSC PDF:		https://www.lrcsde.lrc.gov.on.ca/BFISWebPublic/pub/viewDocument.action?attachmentId=11879&fileName=BROWNFIELDS-E.pdf			
<u>Document(s) Detail</u>					
Document Heading:		Supporting Documents			
Document Name:		APECs.pdf			
Document Type:		Area(s) of Potential Environmental Concern			
Document Link:		https://www.lrcsde.lrc.gov.on.ca/BFISWebPublic/pub/viewDocument.action?attachmentId=11880&fileName=APECs.pdf			
Document Heading:		Supporting Documents			
Document Name:		Professional survey.pdf			
Document Type:		A Current plan of Survey			
Document Link:		https://www.lrcsde.lrc.gov.on.ca/BFISWebPublic/pub/viewDocument.action?attachmentId=11882&fileName=Professional+survey.pdf			
Document Heading:		Supporting Documents			
Document Name:		Transfer to Ultramar Ltd.PDF			
Document Type:		Copy of any deed(s), transfer(s) or other document(s)			
Document Link:		https://www.lrcsde.lrc.gov.on.ca/BFISWebPublic/pub/viewDocument.action?attachmentId=11871&fileName=Transfer+to+Ultramar+Ltd.PDF			
Document Heading:		Supporting Documents			
Document Name:		MOE Receipt of RSC 2010.pdf			
Document Type:		A copy of the acknowledgement for using the transition provision under section 21.1			
Document Link:		https://www.lrcsde.lrc.gov.on.ca/BFISWebPublic/pub/viewDocument.action?attachmentId=11876&fileName=MOE+Receipt+of+RSC+2010.pdf			
Document Heading:		Supporting Documents			
Document Name:		certificate of compliance Oct 42012.pdf			
Document Type:		Certificate of Status			
Document Link:		https://www.lrcsde.lrc.gov.on.ca/BFISWebPublic/pub/viewDocument.action?attachmentId=11874&fileName=certificate+of+compliance++Oct+42012.pdf			
Document Heading:		Supporting Documents			
Document Name:		final notification form incl attachments.pdf			
Document Type:		A copy of the notice for using the transition provision under section 21.1			
Document Link:		https://www.lrcsde.lrc.gov.on.ca/BFISWebPublic/pub/viewDocument.action?attachmentId=11878&fileName=final+notification+form+incl+attachments.pdf			
Document Heading:		Supporting Documents			
Document Name:		CSM for RSC.pdf			
Document Type:		Phase 2 Conceptual Site Model			
Document Link:		https://www.lrcsde.lrc.gov.on.ca/BFISWebPublic/pub/viewDocument.action?attachmentId=11873&fileName=CSM+for+RSC.pdf			
Document Heading:		Supporting Documents			
Document Name:		Current Past Uses.pdf			
Document Type:		Table of Current and Past Property Use			
Document Link:		https://www.lrcsde.lrc.gov.on.ca/BFISWebPublic/pub/viewDocument.action?attachmentId=11881&fileName=Current+Past+Uses.pdf			
Document Heading:		Supporting Documents			
Document Name:		Lawyer Letter to Terrapex.PDF			
Document Type:		Lawyer's letter consisting of a legal description of the property			
Document Link:		https://www.lrcsde.lrc.gov.on.ca/BFISWebPublic/pub/viewDocument.action?attachmentId=11877&fileName=Lawyer+Letter+to+Terrapex.PDF			

19

8 of 8

ENE/129.7

64.8 / 0.99

389 WILMONT
OTTAWA ON

WWIS

Well ID:

7195212

Flowing (Y/N):

Map Key	Number of Records	Direction/ Distance (m)	Elev/Diff (m)	Site	DB
Construction Date:				Flow Rate:	
Use 1st:				Data Entry Status:	
Use 2nd:				Data Src:	
Final Well Status:	Abandoned-Other			Date Received:	01/15/2013
Water Type:				Selected Flag:	TRUE
Casing Material:				Abandonment Rec:	Yes
Audit No:	Z157181			Contractor:	7241
Tag:	A106747			Form Version:	7
Constructn Method:				Owner:	
Elevation (m):				County:	OTTAWA-CARLETON
Elevatn Reliabilty:				Lot:	
Depth to Bedrock:				Concession:	
Well Depth:				Concession Name:	
Overburden/Bedrock:				Easting NAD83:	
Pump Rate:				Northing NAD83:	
Static Water Level:				Zone:	
Clear/Cloudy:				UTM Reliability:	
Municipality:	NEPEAN TOWNSHIP				
Site Info:					

PDF URL (Map):

Additional Detail(s) (Map)

Well Completed Date: 12/14/2012
Year Completed: 2012
Depth (m):
Latitude: 45.3933504287555
Longitude: -75.7572105605185
Path:

Bore Hole Information

Bore Hole ID:	1004234338	Elevation:	
DP2BR:		Elevrc:	
Spatial Status:		Zone:	18
Code OB:		East83:	440730.00
Code OB Desc:		North83:	5026927.00
Open Hole:		Org CS:	UTM83
Cluster Kind:		UTMRC:	4
Date Completed:	12/14/2012	UTMRC Desc:	margin of error : 30 m - 100 m
Remarks:		Location Method:	wwr
Loc Method Desc:	on Water Well Record		
Elevrc Desc:			
Location Source Date:			
Improvement Location Source:			
Improvement Location Method:			
Source Revision Comment:			
Supplier Comment:			

Annular Space/Abandonment

Sealing Record

Plug ID: 1004757126
Layer: 1
Plug From: 0.0
Plug To: 0.9100000262260437
Plug Depth UOM: m

Annular Space/Abandonment

Sealing Record

<i>Map Key</i>	<i>Number of Records</i>	<i>Direction/ Distance (m)</i>	<i>Elev/Diff (m)</i>	<i>Site</i>	<i>DB</i>
Plug ID:		1004757127			
Layer:		2			
Plug From:		0.9100000262260437			
Plug To:		4.269999980926514			
Plug Depth UOM:		m			
<u>Method of Construction & Well Use</u>					
Method Construction ID:		1004757125			
Method Construction Code:		B			
Method Construction:		Other Method			
Other Method Construction:		HAND PULLED			
<u>Pipe Information</u>					
Pipe ID:		1004757119			
Casing No:		0			
Comment:					
Alt Name:					
<u>Construction Record - Casing</u>					
Casing ID:		1004757123			
Layer:		1			
Material:		5			
Open Hole or Material:		PLASTIC			
Depth From:		0.0			
Depth To:		1.2200000286102295			
Casing Diameter:		5.199999809265137			
Casing Diameter UOM:		cm			
Casing Depth UOM:		m			
<u>Construction Record - Screen</u>					
Screen ID:		1004757124			
Layer:		1			
Slot:		10			
Screen Top Depth:		1.2200000286102295			
Screen End Depth:		4.269999980926514			
Screen Material:		5			
Screen Depth UOM:		m			
Screen Diameter UOM:		cm			
Screen Diameter:		6.03000020980835			
<u>Water Details</u>					
Water ID:		1004757122			
Layer:					
Kind Code:					
Kind:					
Water Found Depth:					
Water Found Depth UOM:		m			
<u>Hole Diameter</u>					
Hole ID:		1004757121			
Diameter:		6.03000020980835			
Depth From:		0.0			
Depth To:		4.269999980926514			
Hole Depth UOM:		m			

Map Key	Number of Records	Direction/ Distance (m)	Elev/Diff (m)	Site	DB
Hole Diameter UOM:		cm			
Links					
Bore Hole ID:	1004234338			Tag No:	A106747
Depth M:				Contractor:	7241
Year Completed:	2012			Latitude:	45.3933504287555
Well Completed Dt:	12/14/2012			Longitude:	-75.7572105605185
Audit No:	Z157181			Y:	45.39335042258853
Path:				X:	-75.75721039935024

20	1 of 1	ENE/130.2	64.8 / 1.00	389 WILMONT AVE. OTTAWA ON	WWIS
Well ID:	7195211			Flowing (Y/N):	
Construction Date:				Flow Rate:	
Use 1st:				Data Entry Status:	
Use 2nd:				Data Src:	
Final Well Status:	Abandoned-Other			Date Received:	01/15/2013
Water Type:				Selected Flag:	TRUE
Casing Material:				Abandonment Rec:	Yes
Audit No:	Z157180			Contractor:	7241
Tag:	A119073			Form Version:	7
Constructn Method:				Owner:	
Elevation (m):				County:	OTTAWA-CARLETON
Elevatn Reliability:				Lot:	
Depth to Bedrock:				Concession:	
Well Depth:				Concession Name:	
Overburden/Bedrock:				Easting NAD83:	
Pump Rate:				Northing NAD83:	
Static Water Level:				Zone:	
Clear/Cloudy:				UTM Reliability:	
Municipality:	NEPEAN TOWNSHIP				
Site Info:					

PDF URL (Map):

Additional Detail(s) (Map)

Well Completed Date:	12/14/2012
Year Completed:	2012
Depth (m):	
Latitude:	45.3933952619575
Longitude:	-75.7572367105272
Path:	

Bore Hole Information

Bore Hole ID:	1004234335	Elevation:	
DP2BR:		Elevrc:	
Spatial Status:		Zone:	18
Code OB:		East83:	440728.00
Code OB Desc:		North83:	5026932.00
Open Hole:		Org CS:	UTM83
Cluster Kind:		UTMRC:	4
Date Completed:	12/14/2012	UTMRC Desc:	margin of error : 30 m - 100 m
Remarks:		Location Method:	wwr
Loc Method Desc:	on Water Well Record		
Elevrc Desc:			
Location Source Date:			
Improvement Location Source:			
Improvement Location Method:			

Map Key	Number of Records	Direction/ Distance (m)	Elev/Diff (m)	Site	DB
Source Revision Comment:					
Supplier Comment:					
<u>Annular Space/Abandonment Sealing Record</u>					
Plug ID:		1004757066			
Layer:		1			
Plug From:		0.0			
Plug To:		0.9100000262260437			
Plug Depth UOM:		m			
<u>Annular Space/Abandonment Sealing Record</u>					
Plug ID:		1004757067			
Layer:		2			
Plug From:		0.9100000262260437			
Plug To:		9.140000343322754			
Plug Depth UOM:		m			
<u>Method of Construction & Well Use</u>					
Method Construction ID:		1004757065			
Method Construction Code:		B			
Method Construction:		Other Method			
Other Method Construction:		HAND PULLED			
<u>Pipe Information</u>					
Pipe ID:		1004757057			
Casing No:		0			
Comment:					
Alt Name:					
<u>Construction Record - Casing</u>					
Casing ID:		1004757063			
Layer:		1			
Material:		5			
Open Hole or Material:		PLASTIC			
Depth From:		0.0			
Depth To:		3.0999999046325684			
Casing Diameter:		5.199999809265137			
Casing Diameter UOM:		cm			
Casing Depth UOM:		m			
<u>Construction Record - Screen</u>					
Screen ID:		1004757064			
Layer:		1			
Slot:					
Screen Top Depth:					
Screen End Depth:					
Screen Material:					
Screen Depth UOM:		m			
Screen Diameter UOM:		cm			
Screen Diameter:		6.03000020980835			

Map Key	Number of Records	Direction/ Distance (m)	Elev/Diff (m)	Site	DB
<u>Water Details</u>					
Water ID:		1004757062			
Layer:					
Kind Code:					
Kind:					
Water Found Depth:					
Water Found Depth UOM:		m			
<u>Hole Diameter</u>					
Hole ID:		1004757061			
Diameter:					
Depth From:					
Depth To:					
Hole Depth UOM:		m			
Hole Diameter UOM:		cm			
<u>Hole Diameter</u>					
Hole ID:		1004757060			
Diameter:		5.199999809265137			
Depth From:		3.0999999046325684			
Depth To:		9.140000343322754			
Hole Depth UOM:		m			
Hole Diameter UOM:		cm			
<u>Hole Diameter</u>					
Hole ID:		1004757059			
Diameter:		6.03000020980835			
Depth From:		0.0			
Depth To:		3.0999999046325684			
Hole Depth UOM:		m			
Hole Diameter UOM:		cm			
<u>Links</u>					
Bore Hole ID:	1004234335			Tag No:	A119073
Depth M:				Contractor:	7241
Year Completed:	2012			Latitude:	45.3933952619575
Well Completed Dt:	12/14/2012			Longitude:	-75.7572367105272
Audit No:	Z157180			Y:	45.39339525557747
Path:				X:	-75.75723654929571
<u>21</u>	1 of 1	ENE/133.7	65.6 / 1.71	389 WILMONT AVE OTTAWA ON	WWIS
Well ID:	7183813			Flowing (Y/N):	
Construction Date:				Flow Rate:	
Use 1st:	Monitoring and Test Hole			Data Entry Status:	
Use 2nd:	0			Data Src:	
Final Well Status:	Abandoned-Other			Date Received:	07/06/2012
Water Type:				Selected Flag:	TRUE
Casing Material:				Abandonment Rec:	Yes
Audit No:	Z148673			Contractor:	7241
Tag:	A032169			Form Version:	7
Constructn Method:				Owner:	
Elevation (m):				County:	OTTAWA-CARLETON
Elevatn Reliabilty:				Lot:	
Depth to Bedrock:				Concession:	
Well Depth:				Concession Name:	

Map Key	Number of Records	Direction/ Distance (m)	Elev/Diff (m)	Site	DB
Overburden/Bedrock:				Easting NAD83:	
Pump Rate:				Northing NAD83:	
Static Water Level:				Zone:	
Clear/Cloudy:				UTM Reliability:	
Municipality:		NEPEAN TOWNSHIP			
Site Info:					
PDF URL (Map):		https://d2khazk8e83rdv.cloudfront.net/moe_mapping/downloads/2Water/Wells_pdfs/718\7183813.pdf			
<u>Additional Detail(s) (Map)</u>					
Well Completed Date:		06/05/2012			
Year Completed:		2012			
Depth (m):					
Latitude:		45.3932521852174			
Longitude:		-75.7570942680903			
Path:		718\7183813.pdf			
<u>Bore Hole Information</u>					
Bore Hole ID:		1004195917		Elevation:	
DP2BR:				Elevrc:	
Spatial Status:				Zone:	18
Code OB:				East83:	440739.00
Code OB Desc:				North83:	5026916.00
Open Hole:				Org CS:	UTM83
Cluster Kind:				UTMRC:	4
Date Completed:		06/05/2012		UTMRC Desc:	margin of error : 30 m - 100 m
Remarks:				Location Method:	wwr
Loc Method Desc:		on Water Well Record			
Elevrc Desc:					
Location Source Date:					
Improvement Location Source:					
Improvement Location Method:					
Source Revision Comment:					
Supplier Comment:					
<u>Annular Space/Abandonment Sealing Record</u>					
Plug ID:		1004349944			
Layer:		2			
Plug From:		0.9100000262260437			
Plug To:		4.570000171661377			
Plug Depth UOM:		m			
<u>Annular Space/Abandonment Sealing Record</u>					
Plug ID:		1004349943			
Layer:		1			
Plug From:		0.0			
Plug To:		0.9100000262260437			
Plug Depth UOM:		m			
<u>Method of Construction & Well Use</u>					
Method Construction ID:		1004349942			
Method Construction Code:					
Method Construction:					
Other Method Construction:					

<i>Map Key</i>	<i>Number of Records</i>	<i>Direction/ Distance (m)</i>	<i>Elev/Diff (m)</i>	<i>Site</i>	<i>DB</i>
<u>Pipe Information</u>					
Pipe ID:		1004349934			
Casing No:		0			
Comment:					
Alt Name:					
<u>Construction Record - Casing</u>					
Casing ID:		1004349938			
Layer:		1			
Material:		5			
Open Hole or Material:		PLASTIC			
Depth From:		0.0			
Depth To:		1.5199999809265137			
Casing Diameter:		5.199999809265137			
Casing Diameter UOM:		cm			
Casing Depth UOM:		m			
<u>Construction Record - Screen</u>					
Screen ID:		1004349939			
Layer:		1			
Slot:		10			
Screen Top Depth:		1.5199999809265137			
Screen End Depth:		4.570000171661377			
Screen Material:		5			
Screen Depth UOM:		m			
Screen Diameter UOM:		cm			
Screen Diameter:		6.03000020980835			
<u>Water Details</u>					
Water ID:		1004349937			
Layer:					
Kind Code:					
Kind:					
Water Found Depth:					
Water Found Depth UOM:		m			
<u>Hole Diameter</u>					
Hole ID:		1004349936			
Diameter:					
Depth From:		0.0			
Depth To:					
Hole Depth UOM:		m			
Hole Diameter UOM:		cm			
<u>Links</u>					
Bore Hole ID:	1004195917			Tag No:	A032169
Depth M:				Contractor:	7241
Year Completed:	2012			Latitude:	45.3932521852174
Well Completed Dt:	06/05/2012			Longitude:	-75.7570942680903
Audit No:	Z148673			Y:	45.3932521784765
Path:	718\7183813.pdf			X:	-75.75709410619542

Map Key	Number of Records	Direction/ Distance (m)	Elev/Diff (m)	Site	DB
22	1 of 2	SSW/134.1	63.9 / 0.03	TAVORA STONE ART INC 370 BERKLEY AVE,,OTTAWA,ON,K2A 2G7,CA ON	PINC
Incident Id: Incident No: 1971748 Incident Reported Dt: 11/7/2016 Type: FS-Pipeline Incident Status Code: Tank Status: Pipeline Damage Reason Est Task No: Spills Action Centre: Fuel Type: Fuel Occurrence Tp: Date of Occurrence: Occurrence Start Dt: Depth: Customer Acct Name: TAVORA STONE ART INC Incident Address: 370 BERKLEY AVE,,OTTAWA,ON,K2A 2G7,CA Operation Type: Pipeline Type: Regulator Type: Summary: Reported By: Affiliation: Occurrence Desc: Damage Reason: Notes:		Pipe Material: Fuel Category: Health Impact: Environment Impact: Property Damage: Service Interrupt: Enforce Policy: Public Relation: Pipeline System: PSIG: Attribute Category: Regulator Location: Method Details:			

22	2 of 2	SSW/134.1	63.9 / 0.03	370 Berkley Ave Ottawa ON	SPL
Ref No: 8813-AFESKG Year: Incident Dt: 2016/11/05 Dt MOE Arvl on Scn: MOE Reported Dt: 2016/11/05 Dt Document Closed: 2016/12/17 Site No: NA Facility Name: MOE Response: No Site County/District: Site Geo Ref Meth: Site District Office: Nearest Watercourse: Site Name: tssa<UNOFFICIAL> Site Address: 370 Berkley Ave Site Region: Site Municipality: Ottawa Site Lot: Site Conc: Site Geo Ref Accu: Site Map Datum: Northing: Easting: Incident Cause: Incident Event: Leak/Break Environment Impact: Nature of Impact: Contaminant Qty: 1 number (count) System Facility Address: Client Name: Client Type: Call Report Locatn Geodata:		Municipality No: Nature of Damage: Discharger Report: Material Group: Health/Env Conseq: Agency Involved:			

Map Key	Number of Records	Direction/ Distance (m)	Elev/Diff (m)	Site	DB
Contaminant Code: Contaminant Name: Contaminant Limit 1: Contam Limit Freq 1: Contaminant UN No 1: Receiving Medium: Receiving Environment: Incident Reason: Incident Summary: Activity Preceding Spill: Property 2nd Watershed: Property Tertiary Watershed: Sector Type: SAC Action Class: Source Type:		35		METHANE GAS, COMPRESSED (NATURAL GAS)	
		Air		Operator/Human Error	
				TSSA 370 Berkley Ave line strike made safe	
		Miscellaneous Communal		Air Spills - Gases and Vapours	

[23](#) 1 of 1 **ENE/140.9** **64.8 / 0.99** **379 WILMONT AVE.**
OTTAWA ON **WWIS**

Well ID:	7195200	Flowing (Y/N):	
Construction Date:		Flow Rate:	
Use 1st:		Data Entry Status:	
Use 2nd:		Data Src:	
Final Well Status:	Abandoned-Other	Date Received:	01/15/2013
Water Type:		Selected Flag:	TRUE
Casing Material:		Abandonment Rec:	
Audit No:	Z157191	Contractor:	7241
Tag:		Form Version:	7
Constructn Method:		Owner:	
Elevation (m):		County:	OTTAWA-CARLETON
Elevatn Reliability:		Lot:	
Depth to Bedrock:		Concession:	
Well Depth:		Concession Name:	
Overburden/Bedrock:		Easting NAD83:	
Pump Rate:		Northing NAD83:	
Static Water Level:		Zone:	
Clear/Cloudy:		UTM Reliability:	
Municipality:	NEPEAN TOWNSHIP		
Site Info:			

PDF URL (Map):

Additional Detail(s) (Map)

Well Completed Date: 12/14/2012
Year Completed: 2012
Depth (m):
Latitude: 45.3933962781727
Longitude: -75.7570834165153
Path:

Bore Hole Information

Bore Hole ID:	1004234196	Elevation:	
DP2BR:		Elevrc:	
Spatial Status:		Zone:	18
Code OB:		East83:	440740.00
Code OB Desc:		North83:	5026932.00
Open Hole:		Org CS:	UTM83
Cluster Kind:		UTMRC:	4
Date Completed:	12/14/2012	UTMRC Desc:	margin of error : 30 m - 100 m
Remarks:		Location Method:	wwr

Map Key	Number of Records	Direction/ Distance (m)	Elev/Diff (m)	Site	DB
Loc Method Desc:		on Water Well Record			
Elevrc Desc:					
Location Source Date:					
Improvement Location Source:					
Improvement Location Method:					
Source Revision Comment:					
Supplier Comment:					
<u>Annular Space/Abandonment Sealing Record</u>					
Plug ID:		1004755837			
Layer:		2			
Plug From:		0.6100000143051147			
Plug To:		4.570000171661377			
Plug Depth UOM:		m			
<u>Annular Space/Abandonment Sealing Record</u>					
Plug ID:		1004755836			
Layer:		1			
Plug From:		0.0			
Plug To:		0.6100000143051147			
Plug Depth UOM:		m			
<u>Method of Construction & Well Use</u>					
Method Construction ID:		1004755835			
Method Construction Code:		B			
Method Construction:		Other Method			
Other Method Construction:		HAND PULLED			
<u>Pipe Information</u>					
Pipe ID:		1004755829			
Casing No:		0			
Comment:					
Alt Name:					
<u>Construction Record - Casing</u>					
Casing ID:		1004755833			
Layer:		1			
Material:		5			
Open Hole or Material:		PLASTIC			
Depth From:		0.0			
Depth To:		1.8300000429153442			
Casing Diameter:		5.199999809265137			
Casing Diameter UOM:		cm			
Casing Depth UOM:		m			
<u>Construction Record - Screen</u>					
Screen ID:		1004755834			
Layer:		1			
Slot:					
Screen Top Depth:					
Screen End Depth:					
Screen Material:					

Map Key	Number of Records	Direction/ Distance (m)	Elev/Diff (m)	Site	DB
Screen Depth UOM:		m			
Screen Diameter UOM:		cm			
Screen Diameter:		6.03000020980835			

Water Details

Water ID: 1004755832
 Layer:
 Kind Code:
 Kind:
 Water Found Depth:
 Water Found Depth UOM: m

Hole Diameter

Hole ID: 1004755831
 Diameter: 6.03000020980835
 Depth From: 0.0
 Depth To: 1.8300000429153442
 Hole Depth UOM: m
 Hole Diameter UOM: cm

Links

Bore Hole ID:	1004234196	Tag No:	
Depth M:		Contractor:	7241
Year Completed:	2012	Latitude:	45.3933962781727
Well Completed Dt:	12/14/2012	Longitude:	-75.7570834165153
Audit No:	Z157191	Y:	45.39339627120461
Path:		X:	-75.75708325543644

[24](#)

1 of 1

ENE/141.5

64.8 / 0.99

379 WILMONT AVE.
OTTAWA ON

WWIS

Well ID:	7195202	Flowing (Y/N):	
Construction Date:		Flow Rate:	
Use 1st:		Data Entry Status:	
Use 2nd:		Data Src:	
Final Well Status:	Abandoned-Other	Date Received:	01/15/2013
Water Type:		Selected Flag:	TRUE
Casing Material:		Abandonment Rec:	Yes
Audit No:	Z157189	Contractor:	7241
Tag:		Form Version:	7
Constructn Method:		Owner:	
Elevation (m):		County:	OTTAWA-CARLETON
Elevatn Reliability:		Lot:	
Depth to Bedrock:		Concession:	
Well Depth:		Concession Name:	
Overburden/Bedrock:		Easting NAD83:	
Pump Rate:		Northing NAD83:	
Static Water Level:		Zone:	
Clear/Cloudy:		UTM Reliability:	
Municipality:	NEPEAN TOWNSHIP		
Site Info:			

PDF URL (Map):

Additional Detail(s) (Map)

Well Completed Date: 12/14/2012
 Year Completed: 2012
 Depth (m):

Map Key	Number of Records	Direction/ Distance (m)	Elev/Diff (m)	Site	DB
Latitude:		45.3934590277585			
Longitude:		-75.7571225813322			
Path:					
<u>Bore Hole Information</u>					
Bore Hole ID:	1004234202			Elevation:	
DP2BR:				Elevrc:	
Spatial Status:				Zone:	18
Code OB:				East83:	440737.00
Code OB Desc:				North83:	5026939.00
Open Hole:				Org CS:	UTM83
Cluster Kind:				UTMRC:	4
Date Completed:	12/14/2012			UTMRC Desc:	margin of error : 30 m - 100 m
Remarks:				Location Method:	wwr
Loc Method Desc:		on Water Well Record			
Elevrc Desc:					
Location Source Date:					
Improvement Location Source:					
Improvement Location Method:					
Source Revision Comment:					
Supplier Comment:					
<u>Annular Space/Abandonment Sealing Record</u>					
Plug ID:	1004755895				
Layer:	2				
Plug From:	0.9100000262260437				
Plug To:	4.570000171661377				
Plug Depth UOM:	m				
<u>Annular Space/Abandonment Sealing Record</u>					
Plug ID:	1004755894				
Layer:	1				
Plug From:	0.0				
Plug To:	0.9100000262260437				
Plug Depth UOM:	m				
<u>Method of Construction & Well Use</u>					
Method Construction ID:	1004755893				
Method Construction Code:	B				
Method Construction:	Other Method				
Other Method Construction:	HAND PULLED				
<u>Pipe Information</u>					
Pipe ID:	1004755887				
Casing No:	0				
Comment:					
Alt Name:					
<u>Construction Record - Casing</u>					
Casing ID:	1004755891				
Layer:	1				
Material:	5				

Map Key	Number of Records	Direction/ Distance (m)	Elev/Diff (m)	Site	DB
Open Hole or Material:		PLASTIC			
Depth From:		0.0			
Depth To:		1.8300000429153442			
Casing Diameter:		5.199999809265137			
Casing Diameter UOM:		cm			
Casing Depth UOM:		m			
<u>Construction Record - Screen</u>					
Screen ID:		1004755892			
Layer:		1			
Slot:					
Screen Top Depth:					
Screen End Depth:					
Screen Material:					
Screen Depth UOM:		m			
Screen Diameter UOM:		cm			
Screen Diameter:		6.03000020980835			
<u>Water Details</u>					
Water ID:		1004755890			
Layer:					
Kind Code:					
Kind:					
Water Found Depth:					
Water Found Depth UOM:		m			
<u>Hole Diameter</u>					
Hole ID:		1004755889			
Diameter:		6.03000020980835			
Depth From:		0.0			
Depth To:		1.8300000429153442			
Hole Depth UOM:		m			
Hole Diameter UOM:		cm			
<u>Links</u>					
Bore Hole ID:		1004234202		Tag No:	
Depth M:				Contractor: 7241	
Year Completed:		2012		Latitude: 45.3934590277585	
Well Completed Dt:		12/14/2012		Longitude: -75.7571225813322	
Audit No:		Z157189		Y: 45.393459021557646	
Path:				X: -75.75712241926958	

[25](#)

1 of 1

ENE/142.9

64.8 / 0.99

379 WILMONT AVE.
OTTAWA ON

WWIS

Well ID:	7195203	Flowing (Y/N):	
Construction Date:		Flow Rate:	
Use 1st:		Data Entry Status:	
Use 2nd:		Data Src:	
Final Well Status:	Abandoned-Other	Date Received:	01/15/2013
Water Type:		Selected Flag:	TRUE
Casing Material:		Abandonment Rec:	Yes
Audit No:	Z157188	Contractor:	7241
Tag:		Form Version:	7
Constructn Method:		Owner:	
Elevation (m):		County:	OTTAWA-CARLETON
Elevatn Reliabilty:		Lot:	
Depth to Bedrock:		Concession:	

Map Key	Number of Records	Direction/ Distance (m)	Elev/Diff (m)	Site	DB
Well Depth: Overburden/Bedrock: Pump Rate: Static Water Level: Clear/Cloudy: Municipality: Site Info:		OTTAWA CITY		Concession Name: Easting NAD83: Northing NAD83: Zone: UTM Reliability:	
PDF URL (Map):					
<u>Additional Detail(s) (Map)</u>					
Well Completed Date: Year Completed: Depth (m): Latitude: Longitude: Path:		12/14/2012 2012 45.3934860293098 -75.7571229418959			
<u>Bore Hole Information</u>					
Bore Hole ID: DP2BR: Spatial Status: Code OB: Code OB Desc: Open Hole: Cluster Kind: Date Completed: Remarks: Loc Method Desc: Elevrc Desc: Location Source Date: Improvement Location Source: Improvement Location Method: Source Revision Comment: Supplier Comment:		1004234205		Elevation: Elevrc: Zone: East83: North83: Org CS: UTMRC: UTMRC Desc: Location Method:	
				18 440737.00 5026942.00 UTM83 4 margin of error : 30 m - 100 m wwr	
		on Water Well Record			
<u>Annular Space/Abandonment Sealing Record</u>					
Plug ID: Layer: Plug From: Plug To: Plug Depth UOM:		1004755904 2 0.9100000262260437 4.570000171661377 m			
<u>Annular Space/Abandonment Sealing Record</u>					
Plug ID: Layer: Plug From: Plug To: Plug Depth UOM:		1004755903 1 0.0 0.9100000262260437 m			
<u>Method of Construction & Well Use</u>					
Method Construction ID: Method Construction Code: Method Construction:		1004755902 B Other Method			

Map Key	Number of Records	Direction/ Distance (m)	Elev/Diff (m)	Site	DB
Other Method Construction:		HAND PULLED			
<u>Pipe Information</u>					
Pipe ID:		1004755896			
Casing No:		0			
Comment:					
Alt Name:					
<u>Construction Record - Casing</u>					
Casing ID:		1004755900			
Layer:		1			
Material:		5			
Open Hole or Material:		PLASTIC			
Depth From:		0.0			
Depth To:		1.8300000429153442			
Casing Diameter:		5.210000038146973			
Casing Diameter UOM:		cm			
Casing Depth UOM:		m			
<u>Construction Record - Screen</u>					
Screen ID:		1004755901			
Layer:		1			
Slot:					
Screen Top Depth:					
Screen End Depth:					
Screen Material:					
Screen Depth UOM:		m			
Screen Diameter UOM:		cm			
Screen Diameter:		6.03000020980835			
<u>Water Details</u>					
Water ID:		1004755899			
Layer:					
Kind Code:					
Kind:					
Water Found Depth:					
Water Found Depth UOM:		m			
<u>Hole Diameter</u>					
Hole ID:		1004755898			
Diameter:		6.03000020980835			
Depth From:		0.0			
Depth To:		1.8300000429153442			
Hole Depth UOM:		m			
Hole Diameter UOM:		cm			
<u>Links</u>					
Bore Hole ID:	1004234205	Tag No:	7241		
Depth M:		Contractor:			
Year Completed:	2012	Latitude:	45.3934860293098		
Well Completed Dt:	12/14/2012	Longitude:	-75.7571229418959		
Audit No:	Z157188	Y:	45.39348602223533		
Path:		X:	-75.7571227803899		

Map Key	Number of Records	Direction/ Distance (m)	Elev/Diff (m)	Site	DB
26	1 of 1	ENE/144.6	64.8 / 0.99	379 WILMONT AVE. OTTAWA ON	WWIS

Well ID:	7195204	Flowing (Y/N):	
Construction Date:		Flow Rate:	
Use 1st:		Data Entry Status:	
Use 2nd:		Data Src:	
Final Well Status:	Abandoned-Other	Date Received:	01/15/2013
Water Type:		Selected Flag:	TRUE
Casing Material:		Abandonment Rec:	Yes
Audit No:	Z157187	Contractor:	7241
Tag:		Form Version:	7
Constructn Method:		Owner:	
Elevation (m):		County:	OTTAWA-CARLETON
Elevatn Reliabilty:		Lot:	
Depth to Bedrock:		Concession:	
Well Depth:		Concession Name:	
Overburden/Bedrock:		Easting NAD83:	
Pump Rate:		Northing NAD83:	
Static Water Level:		Zone:	
Clear/Cloudy:		UTM Reliability:	
Municipality:	NEPEAN TOWNSHIP		
Site Info:			

PDF URL (Map):

Additional Detail(s) (Map)

Well Completed Date:	12/14/2012
Year Completed:	2012
Depth (m):	
Latitude:	45.3934682823108
Longitude:	-75.7570843779676
Path:	

Bore Hole Information

Bore Hole ID:	1004234208	Elevation:	
DP2BR:		Elevrc:	
Spatial Status:		Zone:	18
Code OB:		East83:	440740.00
Code OB Desc:		North83:	5026940.00
Open Hole:		Org CS:	UTM83
Cluster Kind:		UTMRC:	4
Date Completed:	12/14/2012	UTMRC Desc:	margin of error : 30 m - 100 m
Remarks:		Location Method:	wwr
Loc Method Desc:	on Water Well Record		
Elevrc Desc:			
Location Source Date:			
Improvement Location Source:			
Improvement Location Method:			
Source Revision Comment:			
Supplier Comment:			

Annular Space/Abandonment
Sealing Record

Plug ID:	1004755913
Layer:	2
Plug From:	0.6100000143051147
Plug To:	4.570000171661377
Plug Depth UOM:	m

Map Key	Number of Records	Direction/ Distance (m)	Elev/Diff (m)	Site	DB
<u>Annular Space/Abandonment Sealing Record</u>					
Plug ID:		1004755912			
Layer:		1			
Plug From:		0.0			
Plug To:		0.6100000143051147			
Plug Depth UOM:		m			
<u>Method of Construction & Well Use</u>					
Method Construction ID:		1004755911			
Method Construction Code:		B			
Method Construction:		Other Method			
Other Method Construction:		HAND PULLED			
<u>Pipe Information</u>					
Pipe ID:		1004755905			
Casing No:		0			
Comment:					
Alt Name:					
<u>Construction Record - Casing</u>					
Casing ID:		1004755909			
Layer:		1			
Material:		5			
Open Hole or Material:		PLASTIC			
Depth From:		0.0			
Depth To:		1.8300000429153442			
Casing Diameter:		5.210000038146973			
Casing Diameter UOM:		cm			
Casing Depth UOM:		m			
<u>Construction Record - Screen</u>					
Screen ID:		1004755910			
Layer:		1			
Slot:					
Screen Top Depth:					
Screen End Depth:					
Screen Material:					
Screen Depth UOM:		m			
Screen Diameter UOM:		cm			
Screen Diameter:		6.03000020980835			
<u>Water Details</u>					
Water ID:		1004755908			
Layer:					
Kind Code:					
Kind:					
Water Found Depth:					
Water Found Depth UOM:		m			
<u>Hole Diameter</u>					
Hole ID:		1004755907			
Diameter:					

Map Key	Number of Records	Direction/ Distance (m)	Elev/Diff (m)	Site	DB
Depth From:		0.0			
Depth To:		1.8300000429153442			
Hole Depth UOM:		m			
Hole Diameter UOM:		cm			

Links

Bore Hole ID:	1004234208	Tag No:	
Depth M:		Contractor:	7241
Year Completed:	2012	Latitude:	45.3934682823108
Well Completed Dt:	12/14/2012	Longitude:	-75.7570843779676
Audit No:	Z157187	Y:	45.393468275165716
Path:		X:	-75.75708421662735

27	1 of 2	ENE/149.4	64.8 / 0.99	379 WILMONT AVE. OTTAWA ON	WWIS
Well ID:	7195205	Flowing (Y/N):			
Construction Date:		Flow Rate:			
Use 1st:		Data Entry Status:			
Use 2nd:		Data Src:			
Final Well Status:	Abandoned-Other	Date Received:	01/15/2013		
Water Type:		Selected Flag:	TRUE		
Casing Material:		Abandonment Rec:	Yes		
Audit No:	Z157186	Contractor:	7241		
Tag:		Form Version:	7		
Constructn Method:		Owner:			
Elevation (m):		County:	OTTAWA-CARLETON		
Elevatn Reliabilty:		Lot:			
Depth to Bedrock:		Concession:			
Well Depth:		Concession Name:			
Overburden/Bedrock:		Easting NAD83:			
Pump Rate:		Northing NAD83:			
Static Water Level:		Zone:			
Clear/Cloudy:		UTM Reliability:			
Municipality:	NEPEAN TOWNSHIP				
Site Info:					

PDF URL (Map):

Additional Detail(s) (Map)

Well Completed Date:	12/14/2012
Year Completed:	2012
Depth (m):	
Latitude:	45.3934418734572
Longitude:	-75.7569945958409
Path:	

Bore Hole Information

Bore Hole ID:	1004234211	Elevation:	
DP2BR:		Elevrc:	
Spatial Status:		Zone:	18
Code OB:		East83:	440747.00
Code OB Desc:		North83:	5026937.00
Open Hole:		Org CS:	UTM83
Cluster Kind:		UTMRC:	4
Date Completed:	12/14/2012	UTMRC Desc:	margin of error : 30 m - 100 m
Remarks:		Location Method:	wwr
Loc Method Desc:	on Water Well Record		
Elevrc Desc:			

Map Key	Number of Records	Direction/ Distance (m)	Elev/Diff (m)	Site	DB
Location Source Date:					
Improvement Location Source:					
Improvement Location Method:					
Source Revision Comment:					
Supplier Comment:					
<u>Annular Space/Abandonment Sealing Record</u>					
Plug ID:		1004755922			
Layer:		2			
Plug From:		0.6100000143051147			
Plug To:		4.570000171661377			
Plug Depth UOM:		m			
<u>Annular Space/Abandonment Sealing Record</u>					
Plug ID:		1004755921			
Layer:		1			
Plug From:		0.0			
Plug To:		0.6100000143051147			
Plug Depth UOM:		m			
<u>Method of Construction & Well Use</u>					
Method Construction ID:		1004755920			
Method Construction Code:		B			
Method Construction:		Other Method			
Other Method Construction:		HAND PULLED			
<u>Pipe Information</u>					
Pipe ID:		1004755914			
Casing No:		0			
Comment:					
Alt Name:					
<u>Construction Record - Casing</u>					
Casing ID:		1004755918			
Layer:		1			
Material:		5			
Open Hole or Material:		PLASTIC			
Depth From:		0.0			
Depth To:		1.8300000429153442			
Casing Diameter:		5.210000038146973			
Casing Diameter UOM:		cm			
Casing Depth UOM:		m			
<u>Construction Record - Screen</u>					
Screen ID:		1004755919			
Layer:		1			
Slot:					
Screen Top Depth:					
Screen End Depth:					
Screen Material:					
Screen Depth UOM:		m			
Screen Diameter UOM:		cm			

Map Key	Number of Records	Direction/ Distance (m)	Elev/Diff (m)	Site	DB
Screen Diameter:		6.03000020980835			
<u>Water Details</u>					
Water ID:		1004755917			
Layer:					
Kind Code:					
Kind:					
Water Found Depth:					
Water Found Depth UOM:		m			
<u>Hole Diameter</u>					
Hole ID:		1004755916			
Diameter:		6.03000020980835			
Depth From:		0.0			
Depth To:		1.8300000429153442			
Hole Depth UOM:		m			
Hole Diameter UOM:		cm			
<u>Links</u>					
Bore Hole ID:		1004234211		Tag No:	
Depth M:				Contractor:	7241
Year Completed:		2012		Latitude:	45.3934418734572
Well Completed Dt:		12/14/2012		Longitude:	-75.7569945958409
Audit No:		Z157186		Y:	45.39344186619235
Path:				X:	-75.75699443453829
27	2 of 2	ENE/149.4	64.8 / 0.99	389 WILMONT AVE. OTTAWA ON	WWIS
Well ID:		7195206			
Construction Date:					
Use 1st:					
Use 2nd:					
Final Well Status:		Abandoned-Other			
Water Type:					
Casing Material:					
Audit No:		Z157185			
Tag:					
Constructn Method:					
Elevation (m):					
Elevatn Reliabilty:					
Depth to Bedrock:					
Well Depth:					
Overburden/Bedrock:					
Pump Rate:					
Static Water Level:					
Clear/Cloudy:					
Municipality:		NEPEAN TOWNSHIP			
Site Info:					
PDF URL (Map):					
<u>Additional Detail(s) (Map)</u>					
Well Completed Date:		12/14/2012			
Year Completed:		2012			
Depth (m):					
Latitude:		45.3934418734572			
Longitude:		-75.7569945958409			

Map Key	Number of Records	Direction/ Distance (m)	Elev/Diff (m)	Site	DB
---------	-------------------	----------------------------	------------------	------	----

Path:

Bore Hole Information

Bore Hole ID:	1004234214	Elevation:	
DP2BR:		Elevrc:	
Spatial Status:		Zone:	18
Code OB:		East83:	440747.00
Code OB Desc:		North83:	5026937.00
Open Hole:		Org CS:	UTM83
Cluster Kind:		UTMRC:	4
Date Completed:	12/14/2012	UTMRC Desc:	margin of error : 30 m - 100 m
Remarks:		Location Method:	wwr
Loc Method Desc:	on Water Well Record		
Elevrc Desc:			
Location Source Date:			
Improvement Location Source:			
Improvement Location Method:			
Source Revision Comment:			
Supplier Comment:			

Annular Space/Abandonment Sealing Record

Plug ID:	1004755970
Layer:	1
Plug From:	0.0
Plug To:	0.9100000262260437
Plug Depth UOM:	m

Annular Space/Abandonment Sealing Record

Plug ID:	1004755971
Layer:	2
Plug From:	0.9100000262260437
Plug To:	5.179999828338623
Plug Depth UOM:	m

Method of Construction & Well Use

Method Construction ID:	1004755969
Method Construction Code:	
Method Construction:	
Other Method Construction:	

Pipe Information

Pipe ID:	1004755963
Casing No:	0
Comment:	
Alt Name:	

Construction Record - Casing

Casing ID:	1004755967
Layer:	1
Material:	5
Open Hole or Material:	PLASTIC
Depth From:	0.0

Map Key	Number of Records	Direction/ Distance (m)	Elev/Diff (m)	Site	DB
Depth To:		2.130000114440918			
Casing Diameter:		5.210000038146973			
Casing Diameter UOM:		cm			
Casing Depth UOM:		m			
<u>Construction Record - Screen</u>					
Screen ID:		1004755968			
Layer:					
Slot:					
Screen Top Depth:					
Screen End Depth:					
Screen Material:					
Screen Depth UOM:		m			
Screen Diameter UOM:		cm			
Screen Diameter:					
<u>Water Details</u>					
Water ID:		1004755966			
Layer:					
Kind Code:					
Kind:					
Water Found Depth:					
Water Found Depth UOM:		m			
<u>Hole Diameter</u>					
Hole ID:		1004755965			
Diameter:		6.03000020980835			
Depth From:		0.0			
Depth To:		2.130000114440918			
Hole Depth UOM:		m			
Hole Diameter UOM:		cm			
<u>Links</u>					
Bore Hole ID:		1004234214		Tag No:	
Depth M:				Contractor: 7241	
Year Completed:		2012		Latitude: 45.3934418734572	
Well Completed Dt:		12/14/2012		Longitude: -75.7569945958409	
Audit No:		Z157185		Y: 45.39344186619235	
Path:				X: -75.75699443453829	

[28](#)

1 of 2

SE/149.8

65.9 / 2.03

JEANNINE T KNIGHTON
377 ROOSEVELT AVE,, OTTAWA, ON, K2A 1Y9, CA
ON

PINC

Incident Id:
Incident No: 1679318
Incident Reported Dt: 7/10/2015
Type: FS-Pipeline Incident
Status Code:
Tank Status: Pipeline Damage Reason Est
Task No:
Spills Action Centre:
Fuel Type:
Fuel Occurrence Tp:
Date of Occurrence:
Occurrence Start Dt:
Depth:
Customer Acct Name: JEANNINE T KNIGHTON

Pipe Material:
Fuel Category:
Health Impact:
Environment Impact:
Property Damage:
Service Interrupt:
Enforce Policy:
Public Relation:
Pipeline System:
PSIG:
Attribute Category:
Regulator Location:
Method Details:

Map Key	Number of Records	Direction/ Distance (m)	Elev/Diff (m)	Site	DB
Incident Address:		377 ROOSEVELT AVE,,OTTAWA,ON,K2A 1Y9,CA			
Operation Type:					
Pipeline Type:					
Regulator Type:					
Summary:					
Reported By:					
Affiliation:					
Occurrence Desc:					
Damage Reason:					
Notes:					

28	2 of 2	SE/149.8	65.9 / 2.03	Enbridge Gas Distribution Inc. 377 Roosevelt Ave Ottawa ON	SPL
Ref No:	4015-9YA2FT			Municipality No:	
Year:				Nature of Damage:	
Incident Dt:	7/9/2015			Discharger Report:	
Dt MOE Arvl on Scn:				Material Group:	
MOE Reported Dt:	7/9/2015			Health/Env Conseq:	
Dt Document Closed:	8/26/2015			Agency Involved:	
Site No:	NA				
Facility Name:					
MOE Response:	No				
Site County/District:					
Site Geo Ref Meth:					
Site District Office:					
Nearest Watercourse:					
Site Name:	residential<UNOFFICIAL>				
Site Address:	377 Roosevelt Ave				
Site Region:					
Site Municipality:	Ottawa				
Site Lot:					
Site Conc:					
Site Geo Ref Accu:					
Site Map Datum:					
Northing:					
Easting:					
Incident Cause:					
Incident Event:					
Environment Impact:					
Nature of Impact:					
Contaminant Qty:	0 other - see incident description				
System Facility Address:					
Client Name:	Enbridge Gas Distribution Inc.				
Client Type:					
Call Report Locatn Geodata:					
Contaminant Code:	35				
Contaminant Name:	NATURAL GAS (METHANE)				
Contaminant Limit 1:					
Contam Limit Freq 1:					
Contaminant UN No 1:					
Receiving Medium:					
Receiving Environment:					
Incident Reason:	Operator/Human Error				
Incident Summary:	TSSA: 1/2" line strike on Roosevelt Ave -made safe-				
Activity Preceding Spill:					
Property 2nd Watershed:					
Property Tertiary Watershed:					
Sector Type:	Miscellaneous Communal				
SAC Action Class:	TSSA - Fuel Safety Branch - Hydrocarbon Fuel Release/Spill				
Source Type:					

Map Key	Number of Records	Direction/ Distance (m)	Elev/Diff (m)	Site	DB
29	1 of 1	NW/154.1	61.9 / -1.97	PIPELINE HIT - 1/2" 424 LOCHABER AVE,, OTTAWA, ON, K2A 0A6, CA ON	PINC
Incident Id: Incident No: 1454932 Incident Reported Dt: 8/8/2014 Type: FS-Pipeline Incident Status Code: Tank Status: Non Mandated Task No: Spills Action Centre: Fuel Type: Fuel Occurrence Tp: Date of Occurrence: Occurrence Start Dt: Depth: Customer Acct Name: PIPELINE HIT - 1/2" Incident Address: 424 LOCHABER AVE,, OTTAWA, ON, K2A 0A6, CA Operation Type: Pipeline Type: Regulator Type: Summary: Reported By: Affiliation: Occurrence Desc: Damage Reason: Notes:		Pipe Material: Fuel Category: Health Impact: Environment Impact: Property Damage: Service Interrupt: Enforce Policy: Public Relation: Pipeline System: PSIG: Attribute Category: Regulator Location: Method Details:			

30	1 of 1	NE/157.5	63.8 / -0.05	lot 31 con 1 ON	WWIS
Well ID: 7401198 Construction Date: Use 1st: Use 2nd: Final Well Status: Water Type: Casing Material: Audit No: Z364116 Tag: A287722 Constructn Method: Elevation (m): Elevatn Reliability: Depth to Bedrock: Well Depth: Overburden/Bedrock: Pump Rate: Static Water Level: Clear/Cloudy: Municipality: NEPEAN TOWNSHIP Site Info:		Flowing (Y/N): Flow Rate: Data Entry Status: Yes Data Src: Date Received: 10/27/2021 Selected Flag: TRUE Abandonment Rec: Contractor: 7241 Form Version: 7 Owner: County: OTTAWA-CARLETON Lot: 031 Concession: 01 Concession Name: OF Easting NAD83: Northing NAD83: Zone: UTM Reliability:			
<u>Bore Hole Information</u>					
Bore Hole ID: 1008843013 DP2BR: Spatial Status: Code OB: Code OB Desc: Open Hole: Cluster Kind:		Elevation: Elevrc: Zone: 18 East83: 440719.00 North83: 5026987.00 Org CS: UTM83 UTMRC: 4			

Map Key	Number of Records	Direction/ Distance (m)	Elev/Diff (m)	Site	DB
Date Completed: 09/20/2021 Remarks: Loc Method Desc: on Water Well Record Elevrc Desc: Location Source Date: Improvement Location Source: Improvement Location Method: Source Revision Comment: Supplier Comment:					
UTMRC Desc: margin of error : 30 m - 100 m Location Method: wwr					
Links					
Bore Hole ID: 1008843013 Depth M: Year Completed: 2021 Well Completed Dt: 09/20/2021 Audit No: Z364116 Path:					
Tag No: A287722 Contractor: 7241 Latitude: 45.3938895280612 Longitude: -75.7573582934309 Y: 45.39388952130282 X: -75.75735813079719					
31	1 of 2	SSW/174.4	63.0 / -0.88	Carlton Condominium Corporation No. 81 370 Dominion Ave Lot 29, Concession 1 Ottawa ON	CA
Certificate #: 6178-7GFMDC Application Year: 2008 Issue Date: 8/8/2008 Approval Type: Air Status: Approved Application Type: Client Name: Client Address: Client City: Client Postal Code: Project Description: Contaminants: Emission Control:					
31	2 of 2	SSW/174.4	63.0 / -0.88	Carlton Condominium Corporation No. 81 370 Dominion Ave Lot 29, Concession 1 Ottawa ON K2A 3X4	ECA
Approval No: 6178-7GFMDC Approval Date: 2008-08-08 Status: Approved Record Type: ECA Link Source: IDS SWP Area Name: Rideau Valley Approval Type: ECA-AIR Project Type: AIR Business Name: Carlton Condominium Corporation No. 81 Address: 370 Dominion Ave Lot 29, Concession 1 Full Address: Full PDF Link: https://www.accessenvironment.ene.gov.on.ca/instruments/0818-75NRHF-14.pdf PDF Site Location:					
32	1 of 1	SSE/185.0	64.9 / 1.03	Urban Edge Developments Corp. 385 - 387 Berkley Ave Lot 26, Ref. Plan 270 Ottawa ON K2G 2L1	ECA
Approval No: 0416-8F9PSZ Approval Date: 2011-03-31 MOE District: Ottawa City:					

Map Key	Number of Records	Direction/ Distance (m)	Elev/Diff (m)	Site	DB
Status:	Approved			Longitude: -75.75815	
Record Type:	ECA			Latitude: 45.39121	
Link Source:	IDS			Geometry X:	
SWP Area Name:	Rideau Valley			Geometry Y:	
Approval Type:	ECA-MUNICIPAL AND PRIVATE SEWAGE WORKS				
Project Type:	MUNICIPAL AND PRIVATE SEWAGE WORKS				
Business Name:	Urban Edge Developments Corp.				
Address:	385 - 387 Berkley Ave Lot 26, Ref. Plan 270				
Full Address:					
Full PDF Link:	https://www.accessenvironment.ene.gov.on.ca/instruments/8812-8EUL45-14.pdf				
PDF Site Location:					

[33](#) 1 of 1 SE/193.6 67.0 / 3.11 389 Roosevelt Ave Ottawa ON K2A1Y9 EHS

Order No: 20161201074
Status: C
Report Type: Standard Report
Report Date: 08-DEC-16
Date Received: 01-DEC-16
Previous Site Name:
Lot/Building Size: ~0.5 ha
Additional Info Ordered:

Nearest Intersection:
Municipality:
Client Prov/State: ON
Search Radius (km): .25
X: -75.757172
Y: 45.391455

[34](#) 1 of 1 NE/207.1 62.9 / -0.97 ASBEX LTD 311 Atlantis Ave Ottawa ON K2A 1X7 GEN

Generator No: ON9417858
SIC Code:
SIC Description:
Approval Years: As of Oct 2022
PO Box No:
Country: Canada
Status: Registered
Co Admin:
Choice of Contact:
Phone No Admin:
Contaminated Facility:
MHSW Facility:

Detail(s)

Waste Class: 146 T
Waste Class Name: OTHER SPECIFIED INORGANICS

[35](#) 1 of 1 S/209.1 64.6 / 0.73 OTTAWA CITY - DOMINION ST. BERKLEY AVE./TAY STREET OTTAWA CITY ON CA

Certificate #: 3-1201-92-
Application Year: 92
Issue Date: 9/24/1992
Approval Type: Municipal sewage
Status: Approved
Application Type:
Client Name:
Client Address:
Client City:
Client Postal Code:
Project Description:

Map Key	Number of Records	Direction/ Distance (m)	Elev/Diff (m)	Site	DB
Contaminants:					
Emission Control:					
<u>36</u>	1 of 4	S/216.3	64.6 / 0.73	KETCHUM MANUFACTURING INC. 396 BERKLEY AVE OTTAWA ON K2A 2G6	SCT
Established:		1913			
Plant Size (ft²):		23000			
Employment:		40			
--Details--					
Description:		PLASTICS PRODUCTS, NOT ELSEWHERE CLASSIFIED			
SIC/NAICS Code:		3089			
Description:		METAL STAMPINGS, NOT ELSEWHERE CLASSIFIED			
SIC/NAICS Code:		3469			
Description:		MARKING DEVICES			
SIC/NAICS Code:		3953			
Description:		MANUFACTURING INDUSTRIES, NOT ELSEWHERE CLASSIFIED			
SIC/NAICS Code:		3999			
Description:		Printing Ink Manufacturing			
SIC/NAICS Code:		325910			
Description:		All Other Plastic Product Manufacturing			
SIC/NAICS Code:		326198			
Description:		Stamping			
SIC/NAICS Code:		332118			
Description:		Office Supplies (except Paper) Manufacturing			
SIC/NAICS Code:		339940			
Description:		All Other Miscellaneous Manufacturing			
SIC/NAICS Code:		339990			
<u>36</u>	2 of 4	S/216.3	64.6 / 0.73	KETCHUM MANUFACTURING 396 BERKLEY AVENUE OTTAWA ON K2A 2G6	GEN
Generator No:		ON2639900			
SIC Code:		2819			
SIC Description:		OTHER COMM. PRINTING			
Approval Years:		01,02,03,04,05			
PO Box No:					
Country:					
Status:					
Co Admin:					
Choice of Contact:					
Phone No Admin:					
Contaminated Facility:					
MHSW Facility:					
<u>Detail(s)</u>					
Waste Class:		148			
Waste Class Name:		INORGANIC LABORATORY CHEMICALS			

Map Key	Number of Records	Direction/ Distance (m)	Elev/Diff (m)	Site	DB
Waste Class:		212			
Waste Class Name:		ALIPHATIC SOLVENTS			
Waste Class:		213			
Waste Class Name:		PETROLEUM DISTILLATES			
Waste Class:		263			
Waste Class Name:		ORGANIC LABORATORY CHEMICALS			
36	3 of 4	S/216.3	64.6 / 0.73	Ketchum Manufacturing Inc. 396 Berkley Ave Ottawa ON K2A 2G6	SCT
Established:		1913			
Plant Size (ft²):					
Employment:					
--Details--					
Description:		Other Printing			
SIC/NAICS Code:		323119			
Description:		Other Communications Equipment Manufacturing			
SIC/NAICS Code:		334290			
36	4 of 4	S/216.3	64.6 / 0.73	The Exchange Inc. 396 BERKLEY AVE, OTTAWA, ON, K2A 2G6 Ottawa ON K2A 2G6	RSC
RSC ID:		2261		Cert Date:	29-Aug-05
RA No:				Cert Prop Use No:	No CPU
RSC Type:				Intended Prop Use:	Residential
Curr Property Use:		Commercial		Qual Person Name:	Mr. Rick Morris
Ministry District:		OTTAWA		Stratified (Y/N):	
Filing Date:		19-Sep-05		Audit (Y/N):	
Date Ack:				Entire Leg Prop. (Y/N):	Yes
Date Returned:				Accuracy Estimate:	6 to 10 meters
Restoration Type:				Telephone:	613-7280388x224
Soil Type:				Fax:	613-7280063
Criteria:				Email:	rick@domicile.on.ca
CPU Issued Sect 1686:		No			
Asmt Roll No:					
Prop ID No (PIN):		03971 - 0331 LT			
Property Municipal Address:		396 BERKLEY AVE, OTTAWA, ON, K2A 2G6			
Mailing Address:		Suite 1, 371A RICHMOND RD, OTTAWA, ON, K2A 0E7			
Latitude & Longitude:		45.39029090N 75.75842160W (converted from UTM)			
UTM Coordinates:		NAD83 18-440632-5026588			
Consultant:					
Legal Desc:		Block 1, Plan 270, save and except NP43989, City of Ottawa			
Measurement Method:		Global Positioning System			
Applicable Standards:		Full Depth Site Conditions Standard, with Nonpotable Ground Water, Coarse Textured Soil, for Residential/Parkland/Institutional property use			
RSC PDF:					
37	1 of 1	E/221.3	65.9 / 2.02	PRIVATE RESIDENCE 359 WHITBY AVENUE FURNACE OIL TANK OTTAWA CITY ON K2A 0B3	SPL
Ref No:		173721		Municipality No:	20101
Year:				Nature of Damage:	
Incident Dt:		10/13/1999		Discharger Report:	
Dt MOE Arvl on Scn:				Material Group:	

Map Key	Number of Records	Direction/ Distance (m)	Elev/Diff (m)	Site	DB
MOE Reported Dt: 10/13/1999 Dt Document Closed: Site No: Facility Name: MOE Response: Site County/District: Site Geo Ref Meth: Site District Office: Nearest Watercourse: Site Name: Site Address: Site Region: Site Municipality: OTTAWA CITY Site Lot: Site Conc: Site Geo Ref Accu: Site Map Datum: Northing: Easting: Incident Cause: PIPE/HOSE LEAK Incident Event: Environment Impact: POSSIBLE Nature of Impact: Soil contamination Contaminant Qty: System Facility Address: Client Name: Client Type: Call Report Locatn Geodata: Contaminant Code: Contaminant Name: Contaminant Limit 1: Contam Limit Freq 1: Contaminant UN No 1: Receiving Medium: LAND Receiving Environment: Incident Reason: CORROSION Incident Summary: PRIVATE TANK- FUEL OIL SPILL UNDER PAD WHILE CONDUCTING PRESSURE TEST Activity Preceding Spill: Property 2nd Watershed: Property Tertiary Watershed: Sector Type: SAC Action Class: Source Type:					
<u>38</u>	1 of 1	ESE/224.2	67.4 / 3.56	Entomological Society of Cda 393 Winston Ave Ottawa ON K2A 1Y8	SCT
Established: 01-DEC-68 Plant Size (ft²): Employment: --Details-- Description: Professional Organizations SIC/NAICS Code: 813920					
<u>39</u>	1 of 4	SSE/230.7	65.8 / 1.97	PE5677 - 398, 402 and 406 Roosevelt Ave Ottawa ON K2A 1Z3	EHS
Order No: 22031700041 Status: C Nearest Intersection: Municipality:					

Map Key	Number of Records	Direction/ Distance (m)	Elev/Diff (m)	Site	DB
Report Type: Standard Report Report Date: 22-MAR-22 Date Received: 17-MAR-22 Previous Site Name: Lot/Building Size: Additional Info Ordered:					
39	2 of 4	SSE/230.7	65.8 / 1.97	PE5677 - 398, 402 and 406 Roosevelt Ave Ottawa ON K2A 1Z3	EHS
Order No: 22031700041 Status: C Report Type: Standard Report Report Date: 22-MAR-22 Date Received: 17-MAR-22 Previous Site Name: Lot/Building Size: Additional Info Ordered:					
Nearest Intersection: Municipality: Client Prov/State: ON Search Radius (km): .25 X: -75.7575415 Y: 45.3909179					
39	3 of 4	SSE/230.7	65.8 / 1.97	PE5677 - 398, 402 and 406 Roosevelt Ave Ottawa ON K2A 1Z3	EHS
Order No: 22031700041 Status: C Report Type: Standard Report Report Date: 22-MAR-22 Date Received: 17-MAR-22 Previous Site Name: Lot/Building Size: Additional Info Ordered:					
Nearest Intersection: Municipality: Client Prov/State: ON Search Radius (km): .25 X: -75.7575415 Y: 45.3909179					
39	4 of 4	SSE/230.7	65.8 / 1.97	PE5677 - 398, 402 and 406 Roosevelt Ave Ottawa ON K2A 1Z3	EHS
Order No: 22031700041 Status: C Report Type: Standard Report Report Date: 22-MAR-22 Date Received: 17-MAR-22 Previous Site Name: Lot/Building Size: Additional Info Ordered:					
Nearest Intersection: Municipality: Client Prov/State: ON Search Radius (km): .25 X: -75.7575415 Y: 45.3909179					
40	1 of 2	SE/233.8	66.8 / 2.92	401 Richmond Road Ottawa ON K2A 0E9	EHS
Order No: 20110520022 Status: C Report Type: Standard Report Report Date: 5/26/2011 Date Received: 5/20/2011 10:33:36 AM Previous Site Name: Lot/Building Size: Additional Info Ordered: Fire Insur. Maps and/or Site Plans; City Directory					
Nearest Intersection: Municipality: Client Prov/State: ON Search Radius (km): 0.25 X: -75.756609 Y: 45.391076					
40	2 of 2	SE/233.8	66.8 / 2.92	401 RICHMOND RD Ottawa ON	WWIS

Map Key	Number of Records	Direction/ Distance (m)	Elev/Diff (m)	Site	DB
Well ID:	7180984			Flowing (Y/N):	
Construction Date:				Flow Rate:	
Use 1st:	Test Hole			Data Entry Status:	
Use 2nd:				Data Src:	
Final Well Status:	Observation Wells			Date Received:	05/17/2012
Water Type:				Selected Flag:	TRUE
Casing Material:				Abandonment Rec:	
Audit No:	Z134670			Contractor:	6964
Tag:	A108243			Form Version:	7
Constructn Method:				Owner:	
Elevation (m):				County:	OTTAWA-CARLETON
Elevatn Reliability:				Lot:	
Depth to Bedrock:				Concession:	
Well Depth:				Concession Name:	
Overburden/Bedrock:				Easting NAD83:	
Pump Rate:				Northing NAD83:	
Static Water Level:				Zone:	
Clear/Cloudy:				UTM Reliability:	
Municipality:	NEPEAN TOWNSHIP				
Site Info:					

PDF URL (Map): https://d2khazk8e83rdv.cloudfront.net/moe_mapping/downloads/2Water/Wells_pdfs/718\7180984.pdf

Additional Detail(s) (Map)

Well Completed Date: 08/09/2011
Year Completed: 2011
Depth (m): 5.28
Latitude: 45.3912018446211
Longitude: -75.7567986138181
Path: 718\7180984.pdf

Bore Hole Information

Bore Hole ID:	1003781307	Elevation:	
DP2BR:		Elevrc:	
Spatial Status:		Zone:	18
Code OB:		East83:	440760.00
Code OB Desc:		North83:	5026688.00
Open Hole:		Org CS:	UTM83
Cluster Kind:		UTMRC:	4
Date Completed:	08/09/2011	UTMRC Desc:	margin of error : 30 m - 100 m
Remarks:		Location Method:	wwr
Loc Method Desc:	on Water Well Record		
Elevrc Desc:			
Location Source Date:			
Improvement Location Source:			
Improvement Location Method:			
Source Revision Comment:			
Supplier Comment:			

Overburden and Bedrock Materials Interval

Formation ID: 1004309963
Layer: 3
Color: 6
General Color: BROWN
Mat1: 28
Most Common Material: SAND
Mat2: 11
Mat2 Desc: GRAVEL

Map Key	Number of Records	Direction/ Distance (m)	Elev/Diff (m)	Site	DB
Mat3:		13			
Mat3 Desc:		BOULDERS			
Formation Top Depth:		0.7599999904632568			
Formation End Depth:		1.0399999618530273			
Formation End Depth UOM:		m			
<u>Overburden and Bedrock Materials Interval</u>					
Formation ID:		1004309961			
Layer:		1			
Color:					
General Color:					
Mat1:					
Most Common Material:					
Mat2:		60			
Mat2 Desc:		CEMENTED			
Mat3:					
Mat3 Desc:					
Formation Top Depth:		0.0			
Formation End Depth:		0.15000000596046448			
Formation End Depth UOM:		m			
<u>Overburden and Bedrock Materials Interval</u>					
Formation ID:		1004309962			
Layer:		2			
Color:		6			
General Color:		BROWN			
Mat1:		28			
Most Common Material:		SAND			
Mat2:		01			
Mat2 Desc:		FILL			
Mat3:		35			
Mat3 Desc:		WOOD FRAGMENTS			
Formation Top Depth:		0.15000000596046448			
Formation End Depth:		0.7599999904632568			
Formation End Depth UOM:		m			
<u>Overburden and Bedrock Materials Interval</u>					
Formation ID:		1004309964			
Layer:		4			
Color:					
General Color:					
Mat1:		15			
Most Common Material:		LIMESTONE			
Mat2:		26			
Mat2 Desc:		ROCK			
Mat3:					
Mat3 Desc:					
Formation Top Depth:		1.0399999618530273			
Formation End Depth:		5.28000020980835			
Formation End Depth UOM:		m			
<u>Annular Space/Abandonment Sealing Record</u>					
Plug ID:		1004309971			
Layer:		1			

Map Key	Number of Records	Direction/ Distance (m)	Elev/Diff (m)	Site	DB
Plug From:		0.0			
Plug To:		2.450000047683716			
Plug Depth UOM:		m			
<u>Annular Space/Abandonment Sealing Record</u>					
Plug ID:		1004309972			
Layer:		2			
Plug From:		2.450000047683716			
Plug To:		5.28000020980835			
Plug Depth UOM:		m			
<u>Method of Construction & Well Use</u>					
Method Construction ID:		1004309970			
Method Construction Code:		7			
Method Construction:		Diamond			
Other Method Construction:					
<u>Pipe Information</u>					
Pipe ID:		1004309960			
Casing No:		0			
Comment:					
Alt Name:					
<u>Construction Record - Casing</u>					
Casing ID:		1004309967			
Layer:		1			
Material:		5			
Open Hole or Material:		PLASTIC			
Depth From:		0.0			
Depth To:		3.799999952316284			
Casing Diameter:		3.5			
Casing Diameter UOM:		cm			
Casing Depth UOM:		m			
<u>Construction Record - Screen</u>					
Screen ID:		1004309968			
Layer:		1			
Slot:		10			
Screen Top Depth:		3.799999952316284			
Screen End Depth:		5.28000020980835			
Screen Material:		5			
Screen Depth UOM:		m			
Screen Diameter UOM:		cm			
Screen Diameter:		4.099999904632568			
<u>Water Details</u>					
Water ID:		1004309966			
Layer:		1			
Kind Code:					
Kind:					
Water Found Depth:		3.5			
Water Found Depth UOM:		m			

Map Key	Number of Records	Direction/ Distance (m)	Elev/Diff (m)	Site	DB
---------	-------------------	----------------------------	------------------	------	----

Hole Diameter

Hole ID: 1004309965
 Diameter: 7.5
 Depth From: 0.0
 Depth To: 5.28000020980835
 Hole Depth UOM: m
 Hole Diameter UOM: cm

Links

Bore Hole ID:	1003781307	Tag No:	A108243
Depth M:	5.28	Contractor:	6964
Year Completed:	2011	Latitude:	45.3912018446211
Well Completed Dt:	08/09/2011	Longitude:	-75.7567986138181
Audit No:	Z134670	Y:	45.39120183800163
Path:	718\7180984.pdf	X:	-75.7567984520431

41	1 of 2	NNW/235.3	62.6 / -1.25	Enbridge Gas Distribution Inc. 284 Kirchoffer Ave. Ottawa ON	SPL
--------------------	--------	-----------	--------------	--	-----

Ref No:	8615-AN9SVV	Municipality No:	
Year:		Nature of Damage:	
Incident Dt:	6/12/2017	Discharger Report:	
Dt MOE Arvl on Scrn:		Material Group:	
MOE Reported Dt:	6/12/2017	Health/Env Conseq:	0 - No Impact
Dt Document Closed:		Agency Involved:	
Site No:			
Facility Name:			
MOE Response:			
Site County/District:			
Site Geo Ref Meth:			
Site District Office:	Ottawa		
Nearest Watercourse:			
Site Name:	Linestrike<UNOFFICIAL>		
Site Address:	284 Kirchoffer Ave.		
Site Region:	Eastern		
Site Municipality:	Ottawa		
Site Lot:			
Site Conc:			
Site Geo Ref Accu:			
Site Map Datum:			
Northing:	5027110.24		
Easting:	440579.53		
Incident Cause:			
Incident Event:	Leak/Break		
Environment Impact:			
Nature of Impact:			
Contaminant Qty:	0 other - see incident description		
System Facility Address:			
Client Name:	Enbridge Gas Distribution Inc.		
Client Type:	Corporation		
Call Report Locatn Geodata:			
Contaminant Code:	35		
Contaminant Name:	NATURAL GAS (METHANE)		
Contaminant Limit 1:			
Contam Limit Freq 1:			
Contaminant UN No 1:	1075		
Receiving Medium:			
Receiving Environment:	Air		
Incident Reason:	Operator/Human Error		
Incident Summary:	TSSA FSB: 1/2" pl IP gas main dmged - made safe		

Map Key	Number of Records	Direction/ Distance (m)	Elev/Diff (m)	Site	DB
Activity Preceding Spill: Property 2nd Watershed: Property Tertiary Watershed: Sector Type: Miscellaneous Industrial SAC Action Class: Source Type: Pipeline/Components					
41	2 of 2	NNW/235.3	62.6 / -1.25	EXPERCOM TELECOMMUNICATIONS INC 284 KIRCHOFFER AVE,,OTTAWA,ON,K2A 1Y2, CA ON	PINC
Incident Id: Incident No: 2098540 Incident Reported Dt: 6/16/2017 Type: FS-Pipeline Incident Status Code: Tank Status: Pipeline Damage Reason Est Task No: Spills Action Centre: Fuel Type: Fuel Occurrence Tp: Date of Occurrence: Occurrence Start Dt: Depth: Customer Acct Name: EXPERCOM TELECOMMUNICATIONS INC Incident Address: 284 KIRCHOFFER AVE,,OTTAWA,ON,K2A 1Y2,CA Operation Type: Pipeline Type: Regulator Type: Summary: Reported By: Affiliation: Occurrence Desc: Damage Reason: Notes:					
Pipe Material: Fuel Category: Health Impact: Environment Impact: Property Damage: Service Interrupt: Enforce Policy: Public Relation: Pipeline System: PSIG: Attribute Category: Regulator Location: Method Details:					
42	1 of 4	ESE/237.5	67.9 / 4.03	397 and 399 Winston Avenue Ottawa ON K2A 1Y8	EHS
Order No: 20302300371 Status: C Report Type: Standard Report Report Date: 28-OCT-20 Date Received: 23-OCT-20 Previous Site Name: Lot/Building Size: Additional Info Ordered:					
Nearest Intersection: Municipality: Client Prov/State: ON Search Radius (km): .25 X: -75.7563071 Y: 45.3915087					
42	2 of 4	ESE/237.5	67.9 / 4.03	397 and 399 Winston Avenue Ottawa ON K2A 1Y8	EHS
Order No: 20302300371 Status: C Report Type: Standard Report Report Date: 28-OCT-20 Date Received: 23-OCT-20 Previous Site Name: Lot/Building Size: Additional Info Ordered:					
Nearest Intersection: Municipality: Client Prov/State: ON Search Radius (km): .25 X: -75.7563071 Y: 45.3915087					

Map Key	Number of Records	Direction/ Distance (m)	Elev/Diff (m)	Site	DB
42	3 of 4	ESE/237.5	67.9 / 4.03	397 and 399 Winston Avenue Ottawa ON K2A 1Y8	EHS
Order No: 20302300371 Status: C Report Type: Standard Report Report Date: 28-OCT-20 Date Received: 23-OCT-20 Previous Site Name: Lot/Building Size: Additional Info Ordered:		Nearest Intersection: Municipality: Client Prov/State: ON Search Radius (km): .25 X: -75.7563071 Y: 45.3915087			
42	4 of 4	ESE/237.5	67.9 / 4.03	397 and 399 Winston Avenue Ottawa ON K2A 1Y8	EHS
Order No: 20302300371 Status: C Report Type: Standard Report Report Date: 28-OCT-20 Date Received: 23-OCT-20 Previous Site Name: Lot/Building Size: Additional Info Ordered:		Nearest Intersection: Municipality: Client Prov/State: ON Search Radius (km): .25 X: -75.7563071 Y: 45.3915087			
43	1 of 23	SE/241.0	67.6 / 3.77	TUBMAN FUNERAL HOMES 403 RICHMOND RD OTTAWA ON K2A 0E9	GEN
Generator No: ONF017100 SIC Code: 9731 SIC Description: FUNERAL HOMES Approval Years: 88,89,90 PO Box No: Country: Status: Co Admin: Choice of Contact: Phone No Admin: Contaminated Facility: MHSW Facility:					
Detail(s)					
Waste Class: 312 Waste Class Name: PATHOLOGICAL WASTES					
43	2 of 23	SE/241.0	67.6 / 3.77	TUBMAN FUNERAL HOMES 44-171 403 RICHMOND RD OTTAWA ON K2A 0E9	GEN
Generator No: ONF017100 SIC Code: 9731 SIC Description: FUNERAL HOMES Approval Years: 92,93,94,95,96,97,98,99 PO Box No: Country: Status: Co Admin:					

Map Key	Number of Records	Direction/ Distance (m)	Elev/Diff (m)	Site	DB
Choice of Contact: Phone No Admin: Contaminated Facility: MHSW Facility:					
<u>Detail(s)</u>					
Waste Class:		312			
Waste Class Name:		PATHOLOGICAL WASTES			
43	3 of 23	SE/241.0	67.6 / 3.77	TUBMAN FUNERAL HOMES 403 RICHMOND ROAD OTTAWA ON K2A 0E9	GEN
Generator No:		ONF017100			
SIC Code:		9731			
SIC Description:		FUNERAL HOMES			
Approval Years:		00,01			
PO Box No:					
Country:					
Status:					
Co Admin:					
Choice of Contact:					
Phone No Admin:					
Contaminated Facility:					
MHSW Facility:					
<u>Detail(s)</u>					
Waste Class:		312			
Waste Class Name:		PATHOLOGICAL WASTES			
43	4 of 23	SE/241.0	67.6 / 3.77	J.A. TUBMAN FUNERAL HOMES LIMITED 403 RICHMOND ROAD OTTAWA ON K2A 0E9	GEN
Generator No:		ONF017100			
SIC Code:					
SIC Description:					
Approval Years:		02,03			
PO Box No:					
Country:					
Status:					
Co Admin:					
Choice of Contact:					
Phone No Admin:					
Contaminated Facility:					
MHSW Facility:					
<u>Detail(s)</u>					
Waste Class:		261			
Waste Class Name:		PHARMACEUTICALS			
43	5 of 23	SE/241.0	67.6 / 3.77	TUBMAN FUNERAL HOMES AND CREMATION 403 RICHMOND ROAD OTTAWA ON K2A 0E9	GEN
Generator No:		ONF017100			
SIC Code:		812210			
SIC Description:		Funeral Homes			

Map Key	Number of Records	Direction/ Distance (m)	Elev/Diff (m)	Site	DB
Approval Years: PO Box No: Country: Status: Co Admin: Choice of Contact: Phone No Admin: Contaminated Facility: MHSW Facility:		04,05,06,07,08			
<u>Detail(s)</u>					
Waste Class:		261			
Waste Class Name:		PHARMACEUTICALS			
Waste Class:		312			
Waste Class Name:		PATHOLOGICAL WASTES			
43	6 of 23	SE/241.0	67.6 / 3.77	TUBMAN FUNERAL HOMES AND CREMATION 403 RICHMOND ROAD OTTAWA ON K2A 0E9	GEN
Generator No: SIC Code: SIC Description: Approval Years: PO Box No: Country: Status: Co Admin: Choice of Contact: Phone No Admin: Contaminated Facility: MHSW Facility:		ONF017100 812210 Funeral Homes 2009			
<u>Detail(s)</u>					
Waste Class:		261			
Waste Class Name:		PHARMACEUTICALS			
Waste Class:		312			
Waste Class Name:		PATHOLOGICAL WASTES			
43	7 of 23	SE/241.0	67.6 / 3.77	TUBMAN FUNERAL HOMES AND CREMATION 403 RICHMOND ROAD OTTAWA ON K2A 0E9	GEN
Generator No: SIC Code: SIC Description: Approval Years: PO Box No: Country: Status: Co Admin: Choice of Contact: Phone No Admin: Contaminated Facility: MHSW Facility:		ONF017100 812210 Funeral Homes 2010			
<u>Detail(s)</u>					

Map Key	Number of Records	Direction/ Distance (m)	Elev/Diff (m)	Site	DB
Waste Class:		261			
Waste Class Name:		PHARMACEUTICALS			
Waste Class:		312			
Waste Class Name:		PATHOLOGICAL WASTES			
43	8 of 23	SE/241.0	67.6 / 3.77	TUBMAN FUNERAL HOMES AND CREMATION 403 RICHMOND ROAD OTTAWA ON K2A 0E9	GEN
Generator No:		ONF017100			
SIC Code:		812210			
SIC Description:		Funeral Homes			
Approval Years:		2011			
PO Box No:					
Country:					
Status:					
Co Admin:					
Choice of Contact:					
Phone No Admin:					
Contaminated Facility:					
MHSW Facility:					
<u>Detail(s)</u>					
Waste Class:		312			
Waste Class Name:		PATHOLOGICAL WASTES			
Waste Class:		261			
Waste Class Name:		PHARMACEUTICALS			
43	9 of 23	SE/241.0	67.6 / 3.77	TUBMAN FUNERAL HOMES AND CREMATION 403 RICHMOND ROAD OTTAWA ON K2A 0E9	GEN
Generator No:		ONF017100			
SIC Code:		812210			
SIC Description:		Funeral Homes			
Approval Years:		2012			
PO Box No:					
Country:					
Status:					
Co Admin:					
Choice of Contact:					
Phone No Admin:					
Contaminated Facility:					
MHSW Facility:					
<u>Detail(s)</u>					
Waste Class:		261			
Waste Class Name:		PHARMACEUTICALS			
Waste Class:		312			
Waste Class Name:		PATHOLOGICAL WASTES			
43	10 of 23	SE/241.0	67.6 / 3.77	403 Richmond Rd Ottawa ON K2A0E9	EHS
Order No:		20140416094		Nearest Intersection:	
Status:		C		Municipality: Ottawa, ON	
Report Type:		Standard Report		Client Prov/State: ON	

Map Key	Number of Records	Direction/ Distance (m)	Elev/Diff (m)	Site	DB
Report Date:	28-APR-14			Search Radius (km): .25	
Date Received:	16-APR-14			X: -75.756941	
Previous Site Name:				Y: 45.391034	
Lot/Building Size:					
Additional Info Ordered:					

43	11 of 23	SE/241.0	67.6 / 3.77	TUBMAN FUNERAL HOMES AND CREMATION 403 RICHMOND ROAD OTTAWA ON	GEN
--------------------	----------	----------	-------------	--	-----

Generator No: ONF017100
SIC Code: 812210
SIC Description:
Approval Years: 2013
PO Box No:
Country:
Status:
Co Admin:
Choice of Contact:
Phone No Admin:
Contaminated Facility:
MHSW Facility:

Detail(s)

Waste Class: 261
Waste Class Name: PHARMACEUTICALS

Waste Class: 312
Waste Class Name: PATHOLOGICAL WASTES

43	12 of 23	SE/241.0	67.6 / 3.77	TUBMAN FUNERAL HOMES AND CREMATION 403 RICHMOND ROAD OTTAWA ON K2A 0E9	GEN
--------------------	----------	----------	-------------	--	-----

Generator No: ONF017100
SIC Code: 812210
SIC Description: 812210
Approval Years: 2016
PO Box No:
Country: Canada
Status:
Co Admin:
Choice of Contact: CO_OFFICIAL
Phone No Admin:
Contaminated Facility: No
MHSW Facility: No

Detail(s)

Waste Class: 261
Waste Class Name: PHARMACEUTICALS

Waste Class: 312
Waste Class Name: PATHOLOGICAL WASTES

43	13 of 23	SE/241.0	67.6 / 3.77	TUBMAN FUNERAL HOMES AND CREMATION 403 RICHMOND ROAD OTTAWA ON K2A 0E9	GEN
--------------------	----------	----------	-------------	--	-----

Generator No: ONF017100

Map Key	Number of Records	Direction/ Distance (m)	Elev/Diff (m)	Site	DB
SIC Code: SIC Description: Approval Years: PO Box No: Country: Status: Co Admin: Choice of Contact: Phone No Admin: Contaminated Facility: MHSW Facility:		812210 812210 2015 Canada CO_OFFICIAL No No			
<u>Detail(s)</u>					
Waste Class: Waste Class Name:		312 PATHOLOGICAL WASTES			
Waste Class: Waste Class Name:		261 PHARMACEUTICALS			
43	14 of 23	SE/241.0	67.6 / 3.77	TUBMAN FUNERAL HOMES AND CREMATION 403 RICHMOND ROAD OTTAWA ON K2A 0E9	GEN
Generator No: SIC Code: SIC Description: Approval Years: PO Box No: Country: Status: Co Admin: Choice of Contact: Phone No Admin: Contaminated Facility: MHSW Facility:		ONF017100 812210 812210 2014 Canada CO_OFFICIAL No No			
<u>Detail(s)</u>					
Waste Class: Waste Class Name:		261 PHARMACEUTICALS			
Waste Class: Waste Class Name:		312 PATHOLOGICAL WASTES			
43	15 of 23	SE/241.0	67.6 / 3.77	TUBMAN FUNERAL HOMES AND CREMATION 403 RICHMOND ROAD OTTAWA ON K2A 0E9	GEN
Generator No: SIC Code: SIC Description: Approval Years: PO Box No: Country: Status: Co Admin: Choice of Contact: Phone No Admin: Contaminated Facility: MHSW Facility:		ONF017100 As of Dec 2018 Canada Registered			

Map Key	Number of Records	Direction/ Distance (m)	Elev/Diff (m)	Site	DB
<u>Detail(s)</u>					
Waste Class:		312 P			
Waste Class Name:		Pathological wastes			
43	16 of 23	SE/241.0	67.6 / 3.77	TUBMAN FUNERAL HOMES AND CREMATION 403 RICHMOND ROAD OTTAWA ON K2A 0E9	GEN
Generator No:		ONF017100			
SIC Code:					
SIC Description:					
Approval Years:		As of Jul 2020			
PO Box No:					
Country:		Canada			
Status:		Registered			
Co Admin:					
Choice of Contact:					
Phone No Admin:					
Contaminated Facility:					
MHSW Facility:					
<u>Detail(s)</u>					
Waste Class:		312 P			
Waste Class Name:		Pathological wastes			
43	17 of 23	SE/241.0	67.6 / 3.77	TUBMAN FUNERAL HOMES AND CREMATION 403 RICHMOND ROAD OTTAWA ON K2A 0E9	GEN
Generator No:		ONF017100			
SIC Code:					
SIC Description:					
Approval Years:		As of Nov 2021			
PO Box No:					
Country:		Canada			
Status:		Registered			
Co Admin:					
Choice of Contact:					
Phone No Admin:					
Contaminated Facility:					
MHSW Facility:					
<u>Detail(s)</u>					
Waste Class:		312 P			
Waste Class Name:		Pathological wastes			
43	18 of 23	SE/241.0	67.6 / 3.77	Amety LTD 403 RICHMOND ROAD OTTAWA ON K2A 0E9	GEN
Generator No:		ONF017100			
SIC Code:					
SIC Description:					
Approval Years:		As of Oct 2022			
PO Box No:					
Country:		Canada			
Status:		Registered			
Co Admin:					
Choice of Contact:					

Map Key	Number of Records	Direction/ Distance (m)	Elev/Diff (m)	Site	DB
---------	-------------------	----------------------------	------------------	------	----

Phone No Admin:
Contaminated Facility:
MHSW Facility:

Detail(s)

Waste Class: 312 P
Waste Class Name: PATHOLOGICAL WASTES

43	19 of 23	SE/241.0	67.6 / 3.77	Westboro Inc. 403 Richmond Road Ottawa, ON Canada ON	PTTW
EBR Registry No:	019-7044			Decision Posted:	
Ministry Ref No:	8611-CQY998			Exception Posted:	
Notice Type:	Instrument			Section:	Section 34
Notice Stage:	Proposal			Act 1:	Ontario Water Resources Act, R.S.O. 1990
Notice Date:				Act 2:	Ontario Water Resources Act
Proposal Date:	May 5, 2023			Site Location Map:	45.391068,-75.756895
Year:	2023				
Instrument Type:	Permit to take water				
Off Instrument Name:	Permit to Take Water (OWRA s. 34)				
Posted By:	Ministry of the Environment, Conservation and Parks				
Company Name:					
Site Address:	403 Richmond Road Ottawa, ON Canada				
Location Other:					
Proponent Name:	Westboro Inc.				
Proponent Address:	Westboro Inc. 318 Wellington Street West Toronto, ON M5V 3T4 Canada				
Comment Period:	May 5, 2023 - June 4, 2023 (30 days) Closed				
URL:	https://ero.ontario.ca/notice/019-7044				

Site Location Details:

43	20 of 23	SE/241.0	67.6 / 3.77	403 Richmond Road Ottawa ON K2A 0E9	EHS
Order No:	20281800223			Nearest Intersection:	
Status:	C			Municipality:	
Report Type:	Standard Report			Client Prov/State:	ON
Report Date:	21-AUG-20			Search Radius (km):	.25
Date Received:	18-AUG-20			X:	-75.7567882
Previous Site Name:				Y:	45.3909513
Lot/Building Size:					
Additional Info Ordered:					

43	21 of 23	SE/241.0	67.6 / 3.77	403 Richmond Road Ottawa ON K2A 0E9	EHS
Order No:	20281800223			Nearest Intersection:	
Status:	C			Municipality:	
Report Type:	Standard Report			Client Prov/State:	ON
Report Date:	21-AUG-20			Search Radius (km):	.25

Map Key	Number of Records	Direction/ Distance (m)	Elev/Diff (m)	Site	DB
Date Received: 18-AUG-20 Previous Site Name: Lot/Building Size: Additional Info Ordered:					
43	22 of 23	SE/241.0	67.6 / 3.77	403 Richmond Road Ottawa ON K2A 0E9	EHS
Order No: 20281800223 Status: C Report Type: Standard Report Report Date: 21-AUG-20 Date Received: 18-AUG-20 Previous Site Name: Lot/Building Size: Additional Info Ordered:					
Nearest Intersection: Municipality: Client Prov/State: ON Search Radius (km): .25 X: -75.7567882 Y: 45.3909513					
43	23 of 23	SE/241.0	67.6 / 3.77	403 Richmond Road Ottawa ON K2A 0E9	EHS
Order No: 20281800223 Status: C Report Type: Standard Report Report Date: 21-AUG-20 Date Received: 18-AUG-20 Previous Site Name: Lot/Building Size: Additional Info Ordered:					
Nearest Intersection: Municipality: Client Prov/State: ON Search Radius (km): .25 X: -75.7567882 Y: 45.3909513					
44	1 of 3	SW/242.6	60.8 / -3.03	1129029 ONTARIO INC. 465 RICHMOND RD OTTAWA ON K2A 1Z1	EASR
Approval No: R-002-1000000342 Status: REGISTERED Date: 2012-01-13 Record Type: EASR Link Source: MOFA Project Type: Standby Power System Full Address: Approval Type: EASR-Standby Power System SWP Area Name: Rideau Valley PDF URL: PDF Site Location:					
MOE District: Ottawa Municipality: OTTAWA Latitude: 45.390305 Longitude: -75.75999 Geometry X: Geometry Y:					
44	2 of 3	SW/242.6	60.8 / -3.03	Watters Environmental 465 Richmond Rd Ottawa ON	GEN
Generator No: ON2807484 SIC Code: 541620 SIC Description: ENVIRONMENTAL CONSULTING SERVICES Approval Years: 2013 PO Box No: Country: Status: Co Admin: Choice of Contact: Phone No Admin:					

Map Key	Number of Records	Direction/ Distance (m)	Elev/Diff (m)	Site	DB
Contaminated Facility: MHSW Facility:					
<u>Detail(s)</u>					
Waste Class:		263			
Waste Class Name:		ORGANIC LABORATORY CHEMICALS			
44	3 of 3	SW/242.6	60.8 / -3.03	Watters Environmental 465 Richmond Rd Ottawa ON K2A 1Z1	GEN
Generator No:		ON2807484			
SIC Code:		541620			
SIC Description:		ENVIRONMENTAL CONSULTING SERVICES			
Approval Years:		2014			
PO Box No:					
Country:		Canada			
Status:					
Co Admin:					
Choice of Contact:		CO_OFFICIAL			
Phone No Admin:					
Contaminated Facility:		No			
MHSW Facility:		No			
<u>Detail(s)</u>					
Waste Class:		263			
Waste Class Name:		ORGANIC LABORATORY CHEMICALS			
45	1 of 2	ESE/246.4	68.0 / 4.12	AL PARSONS (OUT OF BUSINESS) 376 MADISON AVE. OTTAWA ON K2A 0B7	GEN
Generator No:		ON1029900			
SIC Code:		5412			
SIC Description:		ELECTRONIC HH. APP.			
Approval Years:		88,89,90			
PO Box No:					
Country:					
Status:					
Co Admin:					
Choice of Contact:					
Phone No Admin:					
Contaminated Facility:					
MHSW Facility:					
<u>Detail(s)</u>					
Waste Class:		213			
Waste Class Name:		PETROLEUM DISTILLATES			
45	2 of 2	ESE/246.4	68.0 / 4.12	AL PARSONS (OUT OF BUSINESS) 02-233 376 MADISON AVE. OTTAWA ON K2A 0B7	GEN
Generator No:		ON1029900			
SIC Code:		5412			
SIC Description:		ELECTRONIC HH. APP.			
Approval Years:		92,93,94,95,96,97,98			
PO Box No:					

Map Key	Number of Records	Direction/ Distance (m)	Elev/Diff (m)	Site	DB
Country: Status: Co Admin: Choice of Contact: Phone No Admin: Contaminated Facility: MHSW Facility:					
46	1 of 4	ENE/247.1	63.9 / 0.06	2100 Scott Street Ottawa ON K1Z 5B9	EHS
Order No:	21020500227			Nearest Intersection:	
Status:	C			Municipality:	
Report Type:	Standard Report			Client Prov/State:	ON
Report Date:	10-FEB-21			Search Radius (km):	.25
Date Received:	05-FEB-21			X:	-75.7562833
Previous Site Name:				Y:	45.3942659
Lot/Building Size:					
Additional Info Ordered:	Fire Insur. Maps and/or Site Plans; City Directory				
46	2 of 4	ENE/247.1	63.9 / 0.06	2100 Scott Street Ottawa ON K1Z 5B9	EHS
Order No:	21020500227			Nearest Intersection:	
Status:	C			Municipality:	
Report Type:	Standard Report			Client Prov/State:	ON
Report Date:	10-FEB-21			Search Radius (km):	.25
Date Received:	05-FEB-21			X:	-75.7562833
Previous Site Name:				Y:	45.3942659
Lot/Building Size:					
Additional Info Ordered:	Fire Insur. Maps and/or Site Plans; City Directory				
46	3 of 4	ENE/247.1	63.9 / 0.06	2100 Scott Street Ottawa ON K1Z 5B9	EHS
Order No:	21020500227			Nearest Intersection:	
Status:	C			Municipality:	
Report Type:	Standard Report			Client Prov/State:	ON
Report Date:	10-FEB-21			Search Radius (km):	.25
Date Received:	05-FEB-21			X:	-75.7562833
Previous Site Name:				Y:	45.3942659
Lot/Building Size:					
Additional Info Ordered:	Fire Insur. Maps and/or Site Plans; City Directory				
46	4 of 4	ENE/247.1	63.9 / 0.06	2100 Scott Street Ottawa ON K1Z 5B9	EHS
Order No:	21020500227			Nearest Intersection:	
Status:	C			Municipality:	
Report Type:	Standard Report			Client Prov/State:	ON
Report Date:	10-FEB-21			Search Radius (km):	.25
Date Received:	05-FEB-21			X:	-75.7562833
Previous Site Name:				Y:	45.3942659
Lot/Building Size:					
Additional Info Ordered:	Fire Insur. Maps and/or Site Plans; City Directory				
47	1 of 3	SE/247.5	67.8 / 3.98	Simply Wood Furnishings Ltd. 393A Richmond Rd	SCT

Map Key	Number of Records	Direction/ Distance (m)	Elev/Diff (m)	Site	DB
<i>Ottawa ON K2A 0E9</i>					
		<i>Established:</i>	1987		
		<i>Plant Size (ft²):</i>			
		<i>Employment:</i>	5		
--Details--					
		<i>Description:</i>	Wood Kitchen Cabinet and Counter Top Manufacturing		
		<i>SIC/NAICS Code:</i>	337110		
<u>47</u>	2 of 3	SE/247.5	67.8 / 3.98	Mike Steinberg 393-401 Richmond Road Ottawa ON K2A 0E9	GEN
		<i>Generator No:</i>	ON1851952		
		<i>SIC Code:</i>			
		<i>SIC Description:</i>			
		<i>Approval Years:</i>	02,03,04,05		
		<i>PO Box No:</i>			
		<i>Country:</i>			
		<i>Status:</i>			
		<i>Co Admin:</i>			
		<i>Choice of Contact:</i>			
		<i>Phone No Admin:</i>			
		<i>Contaminated Facility:</i>			
		<i>MHSW Facility:</i>			
<u>Detail(s)</u>					
		<i>Waste Class:</i>	221		
		<i>Waste Class Name:</i>	LIGHT FUELS		
		<i>Waste Class:</i>	252		
		<i>Waste Class Name:</i>	WASTE OILS & LUBRICANTS		
<u>47</u>	3 of 3	SE/247.5	67.8 / 3.98	Simply Wood Furnishings 393A Richmond Rd Ottawa ON K2A 0E9	SCT
		<i>Established:</i>	1987		
		<i>Plant Size (ft²):</i>	7000		
		<i>Employment:</i>	5		
--Details--					
		<i>Description:</i>	Wood Kitchen Cabinet and Counter Top Manufacturing		
		<i>SIC/NAICS Code:</i>	337110		
<u>48</u>	1 of 1	E/248.0	66.8 / 3.01	PRIVATE RESIDENCE HOUSE AT 356 WHITBY AVE FURNACE OIL TANK OTTAWA CITY ON K2A 0B5	SPL
		<i>Ref No:</i>	44037	<i>Municipality No:</i>	20101
		<i>Year:</i>		<i>Nature of Damage:</i>	
		<i>Incident Dt:</i>	//	<i>Discharger Report:</i>	
		<i>Dt MOE Arvl on Scn:</i>		<i>Material Group:</i>	
		<i>MOE Reported Dt:</i>	8/1/1996	<i>Health/Env Conseq:</i>	
		<i>Dt Document Closed:</i>		<i>Agency Involved:</i>	

Map Key	Number of Records	Direction/ Distance (m)	Elev/Diff (m)	Site	DB
Site No: Facility Name: MOE Response: Site County/District: Site Geo Ref Meth: Site District Office: Nearest Watercourse: Site Name: Site Address: Site Region: Site Municipality: OTTAWA CITY Site Lot: Site Conc: Site Geo Ref Accu: Site Map Datum: Northing: Easting: Incident Cause: UNKNOWN Incident Event: Environment Impact: POSSIBLE Nature of Impact: Soil contamination Contaminant Qty: System Facility Address: Client Name: Client Type: Call Report Locatn Geodata: Contaminant Code: Contaminant Name: Contaminant Limit 1: Contam Limit Freq 1: Contaminant UN No 1: Receiving Medium: LAND Receiving Environment: Incident Reason: UNKNOWN Incident Summary: PRIVATE RESIDENCE:UNK QUANTITY OF FURNACE OIL TO GROUND. Activity Preceding Spill: Property 2nd Watershed: Property Tertiary Watershed: Sector Type: SAC Action Class: Source Type:					

49	1 of 1	E/248.5	66.8 / 2.93	363 Madison Ave Ottawa ON K2A0B6	EHS
--------------------	--------	---------	-------------	-------------------------------------	-----

Order No:	20130709019	Nearest Intersection:	
Status:	C	Municipality:	Ottawa
Report Type:	Standard Report	Client Prov/State:	ON
Report Date:	18-JUL-13	Search Radius (km):	.25
Date Received:	09-JUL-13	X:	-75.755576
Previous Site Name:	Unknown	Y:	45.392404
Lot/Building Size:	450 sm		
Additional Info Ordered:			

50	1 of 1	ENE/248.8	64.9 / 1.04	CORE CIVIL CONSTRUCTION INC. 349 WILMONT AVE,,OTTAWA,ON,K2A 0B2,CA ON	PINC
--------------------	--------	-----------	-------------	---	------

Incident Id:		Pipe Material:	
Incident No:	1471378	Fuel Category:	
Incident Reported Dt:	9/3/2014	Health Impact:	
Type:	FS-Pipeline Incident	Environment Impact:	

<i>Map Key</i>	<i>Number of Records</i>	<i>Direction/ Distance (m)</i>	<i>Elev/Diff (m)</i>	<i>Site</i>	<i>DB</i>
Status Code:				Property Damage:	
Tank Status:	Pipeline Damage Reason Est			Service Interrupt:	
Task No:				Enforce Policy:	
Spills Action Centre:				Public Relation:	
Fuel Type:				Pipeline System:	
Fuel Occurrence Tp:				PSIG:	
Date of Occurrence:				Attribute Category:	
Occurrence Start Dt:				Regulator Location:	
Depth:				Method Details:	
Customer Acct Name:		CORE CIVIL CONSTRUCTION INC.			
Incident Address:		349 WILMONT AVE,,OTTAWA,ON,K2A 0B2,CA			
Operation Type:					
Pipeline Type:					
Regulator Type:					
Summary:					
Reported By:					
Affiliation:					
Occurrence Desc:					
Damage Reason:					
Notes:					

Unplottable Summary

Total: 21 Unplottable sites

DB	Company Name/Site Name	Address	City	Postal
CA		Atlantis Avenue	Ottawa ON	
CA		Richmond Road	Ottawa ON	
CA		Atlantis Avenue	Ottawa ON	
CA	City of Ottawa	Richmond Road	Ottawa ON	
CA	City of Ottawa	Richmond Road	Ottawa ON	
CA	City of Ottawa	Madison Avenue Madison Avenue (Churchill Avenue to Winston Avenue)	Ottawa ON	
CA	OTTAWA CITY	ROOSEVELT AVE.	OTTAWA CITY ON	
CA	OTTAWA CITY	RICHMOND ROAD	OTTAWA CITY ON	
CA	NON-PROFIT HOUSING CORPORATION	RICHMOND RD.NON-PROFIT HOUSING	OTTAWA CITY ON	
CA	City of Ottawa	Richmond Road	Ottawa ON	
CA	OTTAWA CITY	RICHMOND ROAD	OTTAWA CITY ON	
ECA	2317916 Ontario Inc.	Roosevelt Ave	Ottawa ON	K1S 3J2
ECA	City of Ottawa	Madison Avenue Madison Avenue (Churchill Avenue to Winston Avenue)	Ottawa ON	K2G 6J8
GEN	Kiewit Eurovia Vinci	Dominion Station Dominion Avenue	Ottawa ON	K2A 3X4
GEN	Kiewit Eurovia Vinci	Dominion Station Dominion Avenue	Ottawa ON	K2A 3X4
RST	ULTRAMAR LTÉE	OTTAWA	OTTAWA ON	
SPL	TEXACO	RICHMOND RD. SERVICE STATION	OTTAWA CITY ON	
SPL	City of Ottawa	Transitway	Ottawa ON	

SPL	Sir John A MacDonald Parkway, between Dominium Ave & Woodruffe Ave	Ottawa ON
WDS	CANADA SOIL EXCHANGE INC.	OTTAWA-CARLETON ON
WDS	CANADA SOIL EXCHANGE INC.	OTTAWA-CARLETON ON

Unplottable Report

Site: *Atlantis Avenue Ottawa ON* **Database:** *CA*

Certificate #: 4521-5C6KKX
Application Year: 02
Issue Date: 7/22/02
Approval Type: Municipal & Private sewage
Status: Approved
Application Type: New Certificate of Approval
Client Name: The Corporation of the City of Ottawa
Client Address: 110 Laurier Avenue West
Client City: Ottawa
Client Postal Code: K1P 1J1
Project Description: This application is for the construction of sanitary and storm sewers on Atlantis Avenue and Lanark Avenue.
Contaminants:
Emission Control:

Site: *Richmond Road Ottawa ON* **Database:** *CA*

Certificate #: 7965-5ERRRZ
Application Year: 02
Issue Date: 10/11/02
Approval Type: Municipal & Private sewage
Status: Approved
Application Type: New Certificate of Approval
Client Name: City of Ottawa
Client Address: 110 Laurier Avenue West
Client City: Ottawa
Client Postal Code: K1P 1J1
Project Description: This application is for the construction of storm and sanitary sewers and appurtenances on Richmond Road
Contaminants:
Emission Control:

Site: *Atlantis Avenue Ottawa ON* **Database:** *CA*

Certificate #: 4453-5C6KZP
Application Year: 02
Issue Date: 7/22/02
Approval Type: Municipal & Private water
Status: Approved
Application Type: New Certificate of Approval
Client Name: The Corporation of the City of Ottawa
Client Address: 110 Laurier Avenue West
Client City: Ottawa
Client Postal Code: K1P 1J1
Project Description: This application is for the construction of watermain on Atlantis Avenue and Lanark Avenue.
Contaminants:
Emission Control:

Site: *City of Ottawa
Richmond Road Ottawa ON* **Database:** *CA*

Certificate #: 1424-6CXJGA
Application Year: 2005

Issue Date: 6/3/2005
Approval Type: Municipal and Private Sewage Works
Status: Approved
Application Type:
Client Name:
Client Address:
Client City:
Client Postal Code:
Project Description:
Contaminants:
Emission Control:

Site: *City of Ottawa*
Richmond Road Ottawa ON

Database:
CA

Certificate #: 6859-5X8K46
Application Year: 2004
Issue Date: 3/23/2004
Approval Type: Municipal and Private Sewage Works
Status: Approved
Application Type:
Client Name:
Client Address:
Client City:
Client Postal Code:
Project Description:
Contaminants:
Emission Control:

Site: *City of Ottawa*
Madison Avenue Madison Avenue (Churchill Avenue to Winston Avenue) Ottawa ON

Database:
CA

Certificate #: 5586-8LWQCS
Application Year: 2011
Issue Date: 9/23/2011
Approval Type: Municipal and Private Sewage Works
Status: Approved
Application Type:
Client Name:
Client Address:
Client City:
Client Postal Code:
Project Description:
Contaminants:
Emission Control:

Site: *OTTAWA CITY*
ROOSEVELT AVE. OTTAWA CITY ON

Database:
CA

Certificate #: 3-2058-88-
Application Year: 88
Issue Date: 10/26/1988
Approval Type: Municipal sewage
Status: Approved
Application Type:
Client Name:
Client Address:
Client City:
Client Postal Code:
Project Description:
Contaminants:
Emission Control:

Site: OTTAWA CITY
RICHMOND ROAD OTTAWA CITY ON

Database:
CA

Certificate #: 3-1088-90-
Application Year: 90
Issue Date: 6/26/1990
Approval Type: Municipal sewage
Status: Approved
Application Type:
Client Name:
Client Address:
Client City:
Client Postal Code:
Project Description:
Contaminants:
Emission Control:

Site: NON-PROFIT HOUSING CORPORATION
RICHMOND RD.NON-PROFIT HOUSING OTTAWA CITY ON

Database:
CA

Certificate #: 7-0925-87-
Application Year: 87
Issue Date: 7/7/1987
Approval Type: Municipal water
Status: Approved
Application Type:
Client Name:
Client Address:
Client City:
Client Postal Code:
Project Description:
Contaminants:
Emission Control:

Site: City of Ottawa
Richmond Road Ottawa ON

Database:
CA

Certificate #: 7893-5NLQJH
Application Year: 2003
Issue Date: 6/18/2003
Approval Type: Municipal and Private Sewage Works
Status: Approved
Application Type:
Client Name:
Client Address:
Client City:
Client Postal Code:
Project Description:
Contaminants:
Emission Control:

Site: OTTAWA CITY
RICHMOND ROAD OTTAWA CITY ON

Database:
CA

Certificate #: 3-0159-96-
Application Year: 96
Issue Date: 4/1/1996
Approval Type: Municipal sewage
Status: Approved
Application Type:
Client Name:
Client Address:
Client City:
Client Postal Code:
Project Description:

Contaminants:
Emission Control:

Site: 2317916 Ontario Inc.
Roosevelt Ave Ottawa ON K1S 3J2

Database:
ECA

Approval No: 6901-8Z7LWC
Approval Date: 2012-10-31
Status: Approved
Record Type: ECA
Link Source: IDS
SWP Area Name:
Approval Type: ECA-MUNICIPAL AND PRIVATE SEWAGE WORKS
Project Type: MUNICIPAL AND PRIVATE SEWAGE WORKS
Business Name: 2317916 Ontario Inc.
Address: Roosevelt Ave
Full Address:
Full PDF Link: <https://www.accessenvironment.ene.gov.on.ca/instruments/7883-8YZSYS-14.pdf>
PDF Site Location:

MOE District:
City:
Longitude:
Latitude:
Geometry X:
Geometry Y:

Site: City of Ottawa
Madison Avenue Madison Avenue (Churchill Avenue to Winston Avenue) Ottawa ON K2G 6J8

Database:
ECA

Approval No: 5586-8LWQCS
Approval Date: 2011-09-23
Status: Approved
Record Type: ECA
Link Source: IDS
SWP Area Name:
Approval Type: ECA-MUNICIPAL AND PRIVATE SEWAGE WORKS
Project Type: MUNICIPAL AND PRIVATE SEWAGE WORKS
Business Name: City of Ottawa
Address: Madison Avenue Madison Avenue (Churchill Avenue to Winston Avenue)
Full Address:
Full PDF Link: <https://www.accessenvironment.ene.gov.on.ca/instruments/8203-8KMJER-14.pdf>
PDF Site Location:

MOE District:
City:
Longitude:
Latitude:
Geometry X:
Geometry Y:

Site: Kiewit Eurovia Vinci
Dominion Station Dominion Avenue Ottawa ON K2A 3X4

Database:
GEN

Generator No: ON7101180
SIC Code:
SIC Description:
Approval Years: As of Nov 2021
PO Box No:
Country: Canada
Status: Registered
Co Admin:
Choice of Contact:
Phone No Admin:
Contaminated Facility:
MHSW Facility:

Detail(s)

Waste Class: 221 L
Waste Class Name: Light fuels

Waste Class: 211 L
Waste Class Name: Aromatic solvents and residues

Waste Class: 146 L
Waste Class Name: Other specified inorganic sludges, slurries or solids

Site: Kiewit Eurovia Vinci
Dominion Station Dominion Avenue Ottawa ON K2A 3X4

Database:
GEN

Generator No: ON7101180
SIC Code:
SIC Description:
Approval Years: As of Oct 2022
PO Box No:
Country: Canada
Status: Registered
Co Admin:
Choice of Contact:
Phone No Admin:
Contaminated Facility:
MHSW Facility:

Detail(s)

Waste Class: 221 L
Waste Class Name: LIGHT FUELS

Waste Class: 146 L
Waste Class Name: OTHER SPECIFIED INORGANICS

Waste Class: 211 L
Waste Class Name: AROMATIC SOLVENTS

Site: ULTRAMAR LTÉE
OTTAWA OTTAWA ON

Database:
RST

Headcode: 924800
Headcode Desc: Oils-Fuel
Phone: 6137275200
List Name:
Description:

Site: TEXACO
RICHMOND RD. SERVICE STATION OTTAWA CITY ON

Database:
SPL

Ref No: 14431
Year:
Incident Dt: 2/2/1989
Dt MOE Arvl on Scn:
MOE Reported Dt: 2/2/1989
Dt Document Closed:
Site No:
Facility Name:
MOE Response:
Site County/District:
Site Geo Ref Meth:
Site District Office:
Nearest Watercourse:
Site Name:
Site Address:
Site Region:
Site Municipality: OTTAWA CITY
Site Lot:
Site Conc:
Site Geo Ref Accu:
Site Map Datum:
Northing:
Easting:
Incident Cause: OTHER CAUSE (N.O.S.)
Incident Event:
Environment Impact: NOT ANTICIPATED
Nature of Impact:

Municipality No: 20101
Nature of Damage:
Discharger Report:
Material Group:
Health/Env Conseq:
Agency Involved:

Contaminant Qty:
System Facility Address:
Client Name:
Client Type:
Call Report Locatn Geodata:
Contaminant Code:
Contaminant Name:
Contaminant Limit 1:
Contam Limit Freq 1:
Contaminant UN No 1:
Receiving Medium: LAND
Receiving Environment:
Incident Reason: ERROR
Incident Summary:
Activity Preceding Spill:
Property 2nd Watershed:
Property Tertiary Watershed:
Sector Type:
SAC Action Class:
Source Type:

Site: City of Ottawa
Transitway Ottawa ON

Database:
SPL

Ref No: 7101-5LY5CZ
Year:
Incident Dt: 4/25/2003
Dt MOE Arvl on Scrn:
MOE Reported Dt: 4/25/2003
Dt Document Closed:
Site No:
Facility Name:
MOE Response:
Site County/District:
Site Geo Ref Meth:
Site District Office: Ottawa
Nearest Watercourse:
Site Name: TUNNEY'S PASTURE STATION<UNOFFICIAL>
Site Address:
Site Region: Eastern
Site Municipality: Ottawa
Site Lot:
Site Conc:
Site Geo Ref Accu:
Site Map Datum:
Northing:
Easting:
Incident Cause:
Incident Event:
Environment Impact:
Nature of Impact:
Contaminant Qty: 5 L
System Facility Address:
Client Name: City of Ottawa
Client Type:
Call Report Locatn Geodata:
Contaminant Code: 24
Contaminant Name: ETHYLENE GLYCOL (ANTIFREEZE)
Contaminant Limit 1:
Contam Limit Freq 1:
Contaminant UN No 1:
Receiving Medium: Water
Receiving Environment:
Incident Reason:
Incident Summary: Transit Bus - 5 L antifreeze to san.sewer. cleaned
Activity Preceding Spill:
Property 2nd Watershed:
Property Tertiary Watershed:

Sector Type: Other
SAC Action Class: Spills
Source Type:

Site: Sir John A MacDonald Parkway, between Dominion Ave & Woodruffe Ave Ottawa ON

Database:
SPL

Ref No: 8885-BDHS9C Municipality No:
Year: Nature of Damage:
Incident Dt: 6/26/2019 Discharger Report:
Dt MOE Arvl on Scn: Material Group:
MOE Reported Dt: 6/26/2019 Health/Env Conseq: 2 - Minor Environment
Dt Document Closed: Agency Involved:
Site No: NA
Facility Name:
MOE Response: No
Site County/District:
Site Geo Ref Meth:
Site District Office: Ottawa
Nearest Watercourse:
Site Name: Centre Median<UNOFFICIAL>
Site Address: Sir John A MacDonald Parkway, between Dominion Ave & Woodruffe Ave
Site Region: Eastern
Site Municipality: Ottawa
Site Lot:
Site Conc:
Site Geo Ref Accu:
Site Map Datum:
Northing: 5024116.67
Easting: 440726.31
Incident Cause:
Incident Event: Leak/Break
Environment Impact:
Nature of Impact:
Contaminant Qty: 1 L
System Facility Address:
Client Name:
Client Type:
Call Report Locatn Geodata:
Contaminant Code: 15
Contaminant Name: HYDRAULIC OIL
Contaminant Limit 1:
Contam Limit Freq 1:
Contaminant UN No 1: n/a
Receiving Medium:
Receiving Environment: Land
Incident Reason: Equipment Failure
Incident Summary: Kiewit-Alarie: <1L hydraulic oil from geotechnical drill
Activity Preceding Spill:
Property 2nd Watershed:
Property Tertiary Watershed:
Sector Type: Miscellaneous Communal
SAC Action Class: Land Spills
Source Type: Motor Vehicle

Site: CANADA SOIL EXCHANGE INC.
OTTAWA-CARLETON ON

Database:
WDS

Approval No: A461314 Total Area (ha): 0
Mob Unit Cert No: Landfill Cap (m³): 0
EBR Registry No: Transfer Area (ha): 0
Status: Revokation Pending Transfer Cap (m³): 0
Facility Type: Transfer Cert No:
Record Type: Inciner. Area (ha): 0
Link Source: Inciner. Cap (t): 0
Project Type: Process Area (m³): 0
Application Status: Process Cap (m³/d): 0

Issue Date:	05/14/1997	Process Vol (m³):	0
Input Date:	5/20/97	Process Feed (m³):	0
Date Received:	4/24/97	Site Concession:	ONTARIO, PROVINCE OF
Est Closure Date:		SWP Area Name:	
Mobile Capacity:	0	MOE District:	
Mobile Units:		District Office:	Cornwall
Mobile Description:		Latitude:	
Prop City:	NEPEAN, ONTARIO	Longitude:	
Prop Postal:	K2H-9C4	Geometry X:	
Prop Phone:		Geometry Y:	
Serial Link:	461314		
Approval Type:			
Proponent:	CANADA SOIL EXCHANGE INC.		
Prop Address:	301 MOODIE DRIVE, SUITE 304		
Proponent County/District:			
Full Address:			
Site Lot:	MOBILE MOBILE SYSTEM #860630		
Waste Class Code:			
Waste Class:			
Waste Type:			
Waste Type Other:	No		
Waste Description:			
Landfill Monitoring:			
Landfill Ctrl Type:			
Site Closing Description:			
Project Description:			
Municipalities Served:			
Approval Description:			
Other Approvals/Permits:			
PDF URL:			
PDF Site Location:			

Site: CANADA SOIL EXCHANGE INC.
OTTAWA-CARLETON ON

Database:
WDS

Approval No:	A461314	Total Area (ha):	0
Mob Unit Cert No:		Landfill Cap (m³):	0
EBR Registry No:		Transfer Area (ha):	0
Status:	Approved	Transfer Cap (m³):	0
Facility Type:		Transfer Cert No:	
Record Type:		Inciner. Area (ha):	0
Link Source:		Inciner. Cap (t):	0
Project Type:		Process Area (m³):	0
Application Status:		Process Cap (m³/d):	0
Issue Date:	02/25/1997	Process Vol (m³):	0
Input Date:	2/26/97	Process Feed (m³):	0
Date Received:	4/7/95	Site Concession:	
Est Closure Date:		Site Region/County:	ONTARIO, PROVINCE OF
Mobile Capacity:	0	SWP Area Name:	
Mobile Units:		MOE District:	
Mobile Description:		District Office:	Cornwall
Prop City:	NEPEAN, ONTARIO	Latitude:	
Prop Postal:	K2H-9C4	Longitude:	
Prop Phone:		Geometry X:	
Serial Link:	461314	Geometry Y:	
Approval Type:			
Proponent:	CANADA SOIL EXCHANGE INC.		
Prop Address:	301 MOODIE DRIVE, SUITE 304		
Proponent County/District:			
Full Address:			
Site Lot:	MOBILE MOBILE SYSTEM #860630		
Waste Class Code:			
Waste Class:			
Waste Type:			
Waste Type Other:	No		
Waste Description:			
Landfill Monitoring:			
Landfill Ctrl Type:			

Site Closing Description:
Project Description:
Municipalities Served:
Approval Description:
Other Approvals/Permits:
PDF URL:
PDF Site Location:

Appendix: Database Descriptions

Environmental Risk Information Services (ERIS) can search the following databases. The extent of historical information varies with each database and current information is determined by what is publicly available to ERIS at the time of update. **Note:** Databases denoted with " * " indicates that the database will no longer be updated. See the individual database description for more information.

Abandoned Aggregate Inventory:

Provincial

[AAGR](#)

The MAAP Program maintains a database of abandoned pits and quarries. Please note that the database is only referenced by lot and concession and city/town location. The database provides information regarding the location, type, size, land use, status and general comments.*

Government Publication Date: Sept 2002*

Aggregate Inventory:

Provincial

[AGR](#)

The Ontario Ministry of Northern Development, Mines, Natural Resources and Forestry (ONDMNRF) maintains this database of pits and quarries. The database provides information regarding the registered owner/operator, location name, operation type, approval type, and maximum annual tonnage.

Government Publication Date: Up to Oct 2022

Abandoned Mine Information System:

Provincial

[AMIS](#)

The Abandoned Mines Information System contains data on known abandoned and inactive mines located on both Crown and privately held lands. The information was provided by the Ministry of Northern Development and Mines (MNDM), with the following disclaimer: "the database provided has been compiled from various sources, and the Ministry of Northern Development and Mines makes no representation and takes no responsibility that such information is accurate, current or complete". Reported information includes official mine name, status, background information, mine start/end date, primary commodity, mine features, hazards and remediation.

Government Publication Date: 1800-Mar 2022

Anderson's Waste Disposal Sites:

Private

[ANDR](#)

The information provided in this database was collected by examining various historical documents which aimed to characterize the likely position of former waste disposal sites from 1860 to present. The research initiative behind the creation of this database was to identify those sites that are missing from the Ontario MOE Waste Disposal Site Inventory, as well as to provide revisions and corrections to the positions and descriptions of sites currently listed in the MOE inventory. In addition to historic waste disposal facilities, the database also identifies certain auto wreckers and scrap yards that have been extrapolated from documentary sources. Please note that the data is not warranted to be complete, exhaustive or authoritative. The information was collected for research purposes only.

Government Publication Date: 1860s-Present

Aboveground Storage Tanks:

Provincial

[AST](#)

Historical listing of aboveground storage tanks made available by the Department of Natural Resources and Forestry. Includes tanks used to hold water or petroleum. This dataset has been retired as of September 25, 2014 and will no longer be updated.

Government Publication Date: May 31, 2014

Automobile Wrecking & Supplies:

Private

[AUWR](#)

This database provides an inventory of known locations that are involved in the scrap metal, automobile wrecking/recycling, and automobile parts & supplies industry. Information is provided on the company name, location and business type.

Government Publication Date: 1999-Oct 31, 2023

Borehole:

Provincial

[BORE](#)

A borehole is the generalized term for any narrow shaft drilled in the ground, either vertically or horizontally. The information here includes geotechnical investigations or environmental site assessments, mineral exploration, or as a pilot hole for installing piers or underground utilities. Information is from many sources such as the Ministry of Transportation (MTO) boreholes from engineering reports and projects from the 1950 to 1990's in Southern Ontario. Boreholes from the Ontario Geological Survey (OGS) including The Urban Geology Analysis Information System (UGAIS) and the York Peel Durham Toronto (YPDT) database of the Conservation Authority Moraine Coalition. This database will include fields such as location, stratigraphy, depth, elevation, year drilled, etc. For all water well data or oil and gas well data for Ontario please refer to WWIS and OOGW.

Government Publication Date: 1875-Jul 2018

Certificates of Approval:

Provincial CA

This database contains the following types of approvals: Air & Noise, Industrial Sewage, Municipal & Private Sewage, Waste Management Systems and Renewable Energy Approvals. The MOE in Ontario states that any facility that releases emissions to the atmosphere, discharges contaminants to ground or surface water, provides potable water supplies, or stores, transports or disposes of waste, must have a Certificate of Approval before it can operate lawfully. Fields include approval number, business name, address, approval date, approval type and status. This database will no longer be updated, as CofA's have been replaced by either Environmental Activity and Sector Registry (EASR) or Environmental Compliance Approval (ECA). Please refer to those individual databases for any information after Oct.31, 2011.

Government Publication Date: 1985-Oct 30, 2011*

Dry Cleaning Facilities:

Federal CDRY

List of dry cleaning facilities made available by Environment and Climate Change Canada. Environment and Climate Change Canada's Tetrachloroethylene (Use in Dry Cleaning and Reporting Requirements) Regulations (SOR/2003-79) are intended to reduce releases of tetrachloroethylene to the environment from dry cleaning facilities.

Government Publication Date: Jan 2004-Dec 2022

Commercial Fuel Oil Tanks:

Provincial CFOT

Locations of commercial underground fuel oil tanks. This is not a comprehensive or complete inventory of commercial fuel tanks in the province; this listing is a copy of records of registered commercial underground fuel oil tanks obtained under Access to Public Information.

Note that the following types of tanks do not require registration: waste oil tanks in apartments, office buildings, residences, etc.; aboveground gas or diesel tanks. Records are not verified for accuracy or completeness.

Government Publication Date: Oct 2023

Chemical Manufacturers and Distributors:

Private CHEM

This database includes information from both a one time study conducted in 1992 and private source and is a listing of facilities that manufacture or distribute chemicals. The production of these chemical substances may involve one or more chemical reactions and/or chemical separation processes (i.e. fractionation, solvent extraction, crystallization, etc.).

Government Publication Date: 1999-Jan 31, 2020

Chemical Register:

Private CHM

This database includes a listing of locations of facilities within the Province or Territory that either manufacture and/or distributes chemicals.

Government Publication Date: 1999-Oct 31, 2023

Compressed Natural Gas Stations:

Private CNG

Canada has a network of public access compressed natural gas (CNG) refuelling stations. These stations dispense natural gas in compressed form at 3,000 pounds per square inch (psi), the pressure which is allowed within the current Canadian codes and standards. The majority of natural gas refuelling is located at existing retail gasoline that have a separate refuelling island for natural gas. This list of stations is made available by the Canadian Natural Gas Vehicle Alliance.

Government Publication Date: Dec 2012 -Nov 2023

Inventory of Coal Gasification Plants and Coal Tar Sites:

Provincial COAL

This inventory includes both the "Inventory of Coal Gasification Plant Waste Sites in Ontario-April 1987" and the Inventory of Industrial Sites Producing or Using Coal Tar and Related Tars in Ontario-November 1988) collected by the MOE. It identifies industrial sites that produced and continue to produce or use coal tar and other related tars. Detailed information is available and includes: facility type, size, land use, information on adjoining properties, soil condition, site operators/occupants, site description, potential environmental impacts and historic maps available. This was a one-time inventory.*

Government Publication Date: Apr 1987 and Nov 1988*

Compliance and Convictions:

Provincial CONV

This database summarizes the fines and convictions handed down by the Ontario courts beginning in 1989. Companies and individuals named here have been found guilty of environmental offenses in Ontario courts of law.

Government Publication Date: 1989-Nov 2023

Certificates of Property Use:

Provincial CPU

This is a subset taken from Ontario's Environmental Registry (EBR) database. It will include CPU's on the registry such as (EPA s. 168.6) - Certificate of Property Use.

Government Publication Date: 1994 - Dec 31, 2023

Drill Hole Database:

Provincial [DRL](#)

The Ontario Drill Hole Database contains information on more than 113,000 percussion, overburden, sonic and diamond drill holes from assessment files on record with the department of Mines and Minerals. Please note that limited data is available for southern Ontario, as it was the last area to be completed. The database was created when surveys submitted to the Ministry were converted in the Assessment File Research Image Database (AFRI) project. However, the degree of accuracy (coordinates) as to the exact location of drill holes is dependent upon the source document submitted to the MNDM. Levels of accuracy used to locate holes are: centering on the mining claim; a sketch of the mining claim; a 1:50,000 map; a detailed company map; or from submitted a "Report of Work".

Government Publication Date: 1886 - Aug 2023

Delisted Fuel Tanks:

Provincial [DTNK](#)

List of fuel storage tank sites that were once found in - and have since been removed from - the list of fuel storage tanks made available by the regulatory agency under Access to Public Information.

Government Publication Date: Oct 2023

Environmental Activity and Sector Registry:

Provincial [EASR](#)

On October 31, 2011, a smarter, faster environmental approvals system came into effect in Ontario. The EASR allows businesses to register certain activities with the ministry, rather than apply for an approval. The registry is available for common systems and processes, to which preset rules of operation can be applied. The EASR is currently available for: heating systems, standby power systems and automotive refinishing. Businesses whose activities aren't subject to the EASR may apply for an ECA (Environmental Compliance Approval), Please see our ECA database.

Government Publication Date: Oct 2011- Nov 30, 2023

Environmental Registry:

Provincial [EBR](#)

The Environmental Registry lists proposals, decisions and exceptions regarding policies, Acts, instruments, or regulations that could significantly affect the environment. Through the Registry, thirteen provincial ministries notify the public of upcoming proposals and invite their comments. For example, if a local business is requesting a permit, license, or certificate of approval to release substances into the air or water; these are notified on the registry. Data includes: Approval for discharge into the natural environment other than water (i.e. Air) - EPA s. 9, Approval for sewage works - OWRA s. 53(1), and EPA s. 27 - Approval for a waste disposal site. For information regarding Permit to Take Water (PTTW), Certificate of Property Use (CPU) and (ORD) Orders please refer to those individual databases.

Government Publication Date: 1994 - Dec 31, 2023

Environmental Compliance Approval:

Provincial [ECA](#)

On October 31, 2011, a smarter, faster environmental approvals system came into effect in Ontario. In the past, a business had to apply for multiple approvals (known as certificates of approval) for individual processes and pieces of equipment. Today, a business either registers itself, or applies for a single approval, depending on the types of activities it conducts. Businesses whose activities aren't subject to the EASR may apply for an ECA. A single ECA addresses all of a business's emissions, discharges and wastes. Separate approvals for air, noise and waste are no longer required. This database will also include Renewable Energy Approvals. For certificates of approval prior to Nov 1st, 2011, please refer to the CA database. For all Waste Disposal Sites please refer to the WDS database.

Government Publication Date: Oct 2011- Nov 30, 2023

Environmental Effects Monitoring:

Federal [EEM](#)

The Environmental Effects Monitoring program assesses the effects of effluent from industrial or other sources on fish, fish habitat and human usage of fisheries resources. Since 1992, pulp and paper mills have been required to conduct EEM studies under the Pulp and Paper Effluent Regulations. This database provides information on the mill name, geographical location and sub-lethal toxicity data.

Government Publication Date: 1992-2007*

ERIS Historical Searches:

Private [EHS](#)

ERIS has compiled a database of all environmental risk reports completed since March 1999. Available fields for this database include: site location, date of report, type of report, and search radius. As per all other databases, the ERIS database can be referenced on both the map and "Statistical Profile" page.

Government Publication Date: 1999-Dec 31, 2023

Environmental Issues Inventory System:

Federal [EIIS](#)

The Environmental Issues Inventory System was developed through the implementation of the Environmental Issues and Remediation Plan. This plan was established to determine the location and severity of contaminated sites on inhabited First Nation reserves, and where necessary, to remediate those that posed a risk to health and safety; and to prevent future environmental problems. The EIIS provides information on the reserve under investigation, inventory number, name of site, environmental issue, site action (Remediation, Site Assessment), and date investigation completed.

Government Publication Date: 1992-2001*

Emergency Management Historical Event:

Provincial **EMHE**

List of locations of historical occurrences of emergency events, including those assigned to the Ministry of Natural Resources by Order-In-Council (OIC) under the Emergency Management and Civil Protection Act, as well as events where MNR provided requested emergency response assistance. Many of these events will have involved community evacuations, significant structural loss, and/or involvement of MNR emergency response staff. These events fall into one of ten (10) type categories: Dam Failure; Drought / Low Water; Erosion; Flood; Forest Fire; Soil and Bedrock Instability; Petroleum Resource Center Event, EMO Requested Assistance, Continuity of Operations Event, Other Requested Assistance. EMHE record details are reproduced by ERIS under License with the Ontario Ministry of Natural Resources © Queen's Printer for Ontario, 2017.

Government Publication Date: Apr 30, 2022

Environmental Penalty Annual Report:

Provincial **EPAR**

This database contains data from Ontario's annual environmental penalty report published by the Ministry of the Environment and Climate Change. These reports provide information on environmental penalties for land / water violations issued to companies in one of the nine industrial sectors covered by the Municipal Industrial Strategy for Abatement (MISA) regulations.

Government Publication Date: Jan 1, 2011 - Dec 31, 2022

List of Expired Fuels Safety Facilities:

Provincial **EXP**

List of facilities and tanks for which there was once a fuel registration. This is not a comprehensive or complete inventory of expired tanks/tank facilities in the province; this listing is a copy of previously registered tanks and facilities obtained under Access to Public Information. Includes private fuel outlets, bulk plants, fuel oil tanks, gasoline stations, marinas, propane filling stations, liquid fuel tanks, piping systems, etc; includes tanks which have been removed from the ground.

Notes: registration was not required for private fuel underground/aboveground storage tanks prior to January 1990, nor for furnace oil tanks prior to May 1, 2002; registration is not required for waste oil tanks in apartments, office buildings, residences, etc., or aboveground gas or diesel tanks. Records are not verified for accuracy or completeness.

Government Publication Date: Oct 2023

Federal Convictions:

Federal **FCON**

Environment Canada maintains a database referred to as the "Environmental Registry" that details prosecutions under the Canadian Environmental Protection Act (CEPA) and the Fisheries Act (FA). Information is provided on the company name, location, charge date, offence and penalty.

Government Publication Date: 1988-Jun 2007*

Contaminated Sites on Federal Land:

Federal **FCS**

The Federal Contaminated Sites Inventory includes information on known federal contaminated sites under the custodianship of departments, agencies and consolidated Crown corporations as well as those that are being or have been investigated to determine whether they have contamination arising from past use that could pose a risk to human health or the environment. The inventory also includes non-federal contaminated sites for which the Government of Canada has accepted some or all financial responsibility. It does not include sites where contamination has been caused by, and which are under the control of, enterprise Crown corporations, private individuals, firms or other levels of government. Includes fire training sites and sites at which Per- and Polyfluoroalkyl Substances (PFAS) are a concern.

Government Publication Date: Jun 2000-Oct 2023

Fisheries & Oceans Fuel Tanks:

Federal **FOFT**

Fisheries & Oceans Canada maintains an inventory of aboveground & underground fuel storage tanks located on Fisheries & Oceans property or controlled by DFO. Our inventory provides information on the site name, location, tank owner, tank operator, facility type, storage tank location, tank contents & capacity, and date of tank installation.

Government Publication Date: 1964-Sep 2019

Federal Identification Registry for Storage Tank Systems (FIRSTS):

Federal **FRST**

A list of federally regulated Storage tanks from the Federal Identification Registry for Storage Tank Systems (FIRSTS). FIRSTS is Environment and Climate Change Canada's database of storage tank systems subject to the Storage Tank for Petroleum Products and Allied Petroleum Products Regulations. The main objective of the Regulations is to prevent soil and groundwater contamination from storage tank systems located on federal and aboriginal lands. Storage tank systems that do not have a valid identification number displayed in a readily visible location on or near the storage tank system may be refused product delivery.

Government Publication Date: Oct 31, 2021

Fuel Storage Tank:

Provincial **FST**

List of registered private and retail fuel storage tanks. This is not a comprehensive or complete inventory of private and retail fuel storage tanks in the province; this listing is a copy of registered private and retail fuel storage tanks, obtained under Access to Public Information.

Notes: registration was not required for private fuel underground/aboveground storage tanks prior to January 1990, nor for furnace oil tanks prior to May 1, 2002; registration is not required for waste oil tanks in apartments, office buildings, residences, etc., or aboveground gas or diesel tanks. Records are not verified for accuracy or completeness.

Government Publication Date: Oct 2023

Fuel Storage Tank - Historic:

Provincial

[FSTH](#)

The Fuels Safety Branch of the Ontario Ministry of Consumer and Commercial Relations maintained a database of all registered private fuel storage tanks. Public records of private fuel storage tanks are only available since the registration became effective in September 1989. This information is now collected by the Technical Standards and Safety Authority.

Government Publication Date: Pre-Jan 2010*

Ontario Regulation 347 Waste Generators Summary:

Provincial

[GEN](#)

Regulation 347 of the Ontario EPA defines a waste generation site as any site, equipment and/or operation involved in the production, collection, handling and/or storage of regulated wastes. A generator of regulated waste is required to register the waste generation site and each waste produced, collected, handled, or stored at the site. This database contains the registration number, company name and address of registered generators including the types of hazardous wastes generated. It includes data on waste generating facilities such as: drycleaners, waste treatment and disposal facilities, machine shops, electric power distribution etc. This information is a summary of all years from 1986 including the most currently available data. Some records may contain, within the company name, the phrase "See & Use..." followed by a series of letters and numbers. This occurs when one company is amalgamated with or taken over by another registered company. The number listed as "See & Use", refers to the new ownership and the other identification number refers to the original ownership. This phrase serves as a link between the 2 companies until operations have been fully transferred.

Government Publication Date: 1986-Oct 31, 2022

Greenhouse Gas Emissions from Large Facilities:

Federal

[GHG](#)

List of greenhouse gas emissions from large facilities made available by Environment Canada. Greenhouse gas emissions in kilotonnes of carbon dioxide equivalents (kt CO₂ eq).

Government Publication Date: 2013-Dec 2020

TSSA Historic Incidents:

Provincial

[HINC](#)

List of historic incidences of spills and leaks of diesel, fuel oil, gasoline, natural gas, propane, and hydrogen recorded by the TSSA in their previous incident tracking system. The TSSA's Fuels Safety Program administers the Technical Standards & Safety Act 2000, providing fuel-related safety services associated with the safe transportation, storage, handling and use of fuels such as gasoline, diesel, propane, natural gas and hydrogen. Under this Act, the TSSA regulates fuel suppliers, storage facilities, transport trucks, pipelines, contractors and equipment or appliances that use fuels. Records are not verified for accuracy or completeness. This is not a comprehensive or complete inventory of historical fuel spills and leaks in the province. This listing is a copy of the data captured at one moment in time and is hence limited by the record date provided here.

Government Publication Date: 2006-June 2009*

Indian & Northern Affairs Fuel Tanks:

Federal

[IAFT](#)

The Department of Indian & Northern Affairs Canada (INAC) maintains an inventory of aboveground & underground fuel storage tanks located on both federal and crown land. Our inventory provides information on the reserve name, location, facility type, site/facility name, tank type, material & ID number, tank contents & capacity, and date of tank installation.

Government Publication Date: 1950-Aug 2003*

Fuel Oil Spills and Leaks:

Provincial

[INC](#)

Listing of spills and leaks of diesel, fuel oil, gasoline, natural gas, propane, and hydrogen reported to the Spills Action Centre (SAC). This is not a comprehensive or complete inventory of fuel-related leaks, spills, and incidents in the province; this listing is a copy of incidents reported to the SAC, obtained under Access to Public Information. Includes incidents from fuel-related hazards such as spills, fires, and explosions. Records are not verified for accuracy or completeness.

Government Publication Date: Feb 28, 2022

Landfill Inventory Management Ontario:

Provincial

[LIMO](#)

The Landfill Inventory Management Ontario (LIMO) database is updated every year, as the Ministry of the Environment, Conservation and Parks compiles new and updated information. Includes small and large landfills currently operating as well as those which are closed and historic. Operators of larger landfills provide landfill information for the previous operating year to the ministry for LIMO including: estimated amount of total waste received, landfill capacity, estimated total remaining landfill capacity, fill rates, engineering designs, reporting and monitoring details, size of location, service area, approved waste types, leachate of site treatment, contaminant attenuation zone and more. The small landfills include information such as site owner, site location and certificate of approval # and status.

Government Publication Date: Mar 31, 2022

Canadian Mine Locations:

Private

[MINE](#)

This information is collected from the Canadian & American Mines Handbook. The Mines database is a national database that provides over 290 listings on mines (listed as public companies) dealing primarily with precious metals and hard rocks. Listed are mines that are currently in operation, closed, suspended, or are still being developed (advanced projects). Their locations are provided as geographic coordinates (x, y and/or longitude, latitude). As of 2002, data pertaining to Canadian smelters and refineries has been appended to this database.

Government Publication Date: 1998-2009*

Mineral Occurrences:

Provincial

[MNR](#)

In the early 70's, the Ministry of Northern Development and Mines created an inventory of approximately 19,000 mineral occurrences in Ontario, in regard to metallic and industrial minerals, as well as some information on building stones and aggregate deposits. Please note that the "Horizontal Positional Accuracy" is approximately +/- 200 m. Many reference elements for each record were derived from field sketches using pace or chain/tape measurements against claim posts or topographic features in the area. The primary limiting factor for the level of positional accuracy is the scale of the source material. The testing of horizontal accuracy of the source materials was accomplished by comparing the plan metric (X and Y) coordinates of that point with the coordinates of the same point as defined from a source of higher accuracy.

Government Publication Date: 1846-Feb 2023

National Analysis of Trends in Emergencies System (NATES):

Federal

[NATE](#)

In 1974 Environment Canada established the National Analysis of Trends in Emergencies System (NATES) database, for the voluntary reporting of significant spill incidents. The data was to be used to assist in directing the work of the emergencies program. NATES ran from 1974 to 1994. Extensive information is available within this database including company names, place where the spill occurred, date of spill, cause, reason and source of spill, damage incurred, and amount, concentration, and volume of materials released.

Government Publication Date: 1974-1994*

Non-Compliance Reports:

Provincial

[NCPL](#)

The Ministry of the Environment provides information about non-compliant discharges of contaminants to air and water that exceed legal allowable limits, from regulated industrial and municipal facilities. A reported non-compliance failure may be in regard to a Control Order, Certificate of Approval, Sectoral Regulation or specific regulation/act.

Government Publication Date: Dec 31, 2021

National Defense & Canadian Forces Fuel Tanks:

Federal

[NDFT](#)

The Department of National Defense and the Canadian Forces maintains an inventory of all aboveground & underground fuel storage tanks located on DND lands. Our inventory provides information on the base name, location, tank type & capacity, tank contents, tank class, date of tank installation, date tank last used, and status of tank as of May 2001. This database will no longer be updated due to the new National Security protocols which have prohibited any release of this database.

Government Publication Date: Up to May 2001*

National Defense & Canadian Forces Spills:

Federal

[NDSP](#)

The Department of National Defense and the Canadian Forces maintains an inventory of spills to land and water. All spill sites have been classified under the "Transportation of Dangerous Goods Act - 1992". Our inventory provides information on the facility name, location, spill ID #, spill date, type of spill, as well as the quantity of substance spilled & recovered.

Government Publication Date: Mar 1999-Oct 2022

National Defence & Canadian Forces Waste Disposal Sites:

Federal

[NDWD](#)

The Department of National Defence and the Canadian Forces maintains an inventory of waste disposal sites located on DND lands. Where available, our inventory provides information on the base name, location, type of waste received, area of site, depth of site, year site opened/closed and status.

Government Publication Date: 2001-Apr 2007*

National Energy Board Pipeline Incidents:

Federal

[NEBI](#)

Locations of pipeline incidents from 2008 to present, made available by the Canada Energy Regulator (CER) - previously the National Energy Board (NEB). Includes incidents reported under the Onshore Pipeline Regulations and the Processing Plant Regulations related to pipelines under federal jurisdiction, does not include incident data related to pipelines under provincial or territorial jurisdiction.

Government Publication Date: 2008-Jun 30, 2021

National Energy Board Wells:

Federal

[NEBP](#)

The NEBW database contains information on onshore & offshore oil and gas wells that are outside provincial jurisdiction(s) and are thereby regulated by the National Energy Board. Data is provided regarding the operator, well name, well ID No./UWI, status, classification, well depth, spud and release date.

Government Publication Date: 1920-Feb 2003*

National Environmental Emergencies System (NEES):

Federal

[NEES](#)

In 2000, the Emergencies program implemented NEES, a reporting system for spills of hazardous substances. For the most part, this system only captured data from the Atlantic Provinces, some from Quebec and Ontario and a portion from British Columbia. Data for Alberta, Saskatchewan, Manitoba and the Territories was not captured. However, NEES is also a repository for previous Environment Canada spill datasets. NEES is composed of the historic datasets ' or Trends ' which dates from approximately 1974 to present. NEES Trends is a compilation of historic databases, which were merged and includes data from NATES (National Analysis of Trends in Emergencies System), ARTS (Atlantic Regional Trends System), and NEES. In 2001, the Emergencies Program determined that variations in reporting regimes and requirements between federal and provincial agencies made national spill reporting and trend analysis difficult to achieve. As a consequence, the department has focused efforts on capturing data on spills of substances which fall under its legislative authority only (CEPA and FA). As such, the NEES database will be decommissioned in December 2004.

Government Publication Date: 1974-2003*

National PCB Inventory:

Federal

[NPCB](#)

Environment Canada's National PCB inventory includes information on in-use PCB containing equipment in Canada including federal, provincial and private facilities. Federal out-of-service PCB containing equipment and PCB waste owned by the federal government or by federally regulated industries such as airlines, railway companies, broadcasting companies, telephone and telecommunications companies, pipeline companies, etc. are also listed. Although it is not Environment Canada's mandate to collect data on non-federal PCB waste, the National PCB inventory includes some information on provincial and private PCB waste and storage sites. Some addresses provided may be Head Office addresses and are not necessarily the location of where the waste is being used or stored.

Government Publication Date: 1988-2008*

National Pollutant Release Inventory 1993-2020:

Federal

[NPR2](#)

The National Pollutant Release Inventory (NPRI) is Canada's public inventory of pollutant releases (to air, water and land), disposals, and transfers for recycling. The inventory, managed by Environment and Climate Change Canada, tracks over 300 substances. Under the authority of the Canadian Environmental Protection Act (CEPA), owners or operators of facilities that meet published reporting requirements are required to report to the NPRI.

Government Publication Date: Sep 2020

National Pollutant Release Inventory - Historic:

Federal

[NPRI](#)

Environment Canada has defined the National Pollutant Release Inventory ("NPRI") as a federal government initiative designed to collect comprehensive national data regarding releases to air, water, or land, and waste transfers for recycling for more than 300 listed substances. This data holds historic records; current records are found in NPR2.

Government Publication Date: 1993-May 2017

Oil and Gas Wells:

Private

[OGWE](#)

The Nickle's Energy Group (publisher of the Daily Oil Bulletin) collects information on drilling activity including operator and well statistics. The well information database includes name, location, class, status and depth. The main Nickle's database is updated on a daily basis, however, this database is updated on a monthly basis. More information is available at www.nickles.com.

Government Publication Date: 1988-Nov 30, 2023

Ontario Oil and Gas Wells:

Provincial

[OOGW](#)

In 1998, the MNR handed over to the Ontario Oil, Gas and Salt Resources Corporation, the responsibility of maintaining a database of oil and gas wells drilled in Ontario. The OGSR Library has over 20,000+ wells in their database. Information available for all wells in the ERIS database include well owner/operator, location, permit issue date, and well cap date, license No., status, depth and the primary target (rock unit) of the well being drilled. All geology/stratigraphy table information, plus all water table information is also provide for each well record.

Government Publication Date: 1800-Aug 2023

Inventory of PCB Storage Sites:

Provincial

[OPCB](#)

The Ontario Ministry of Environment, Waste Management Branch, maintains an inventory of PCB storage sites within the province. Ontario Regulation 11/82 (Waste Management - PCB) and Regulation 347 (Generator Waste Management) under the Ontario EPA requires the registration of inactive PCB storage equipment and/or disposal sites of PCB waste with the Ontario Ministry of Environment. This database contains information on: 1) waste quantities; 2) major and minor sites storing liquid or solid waste; and 3) a waste storage inventory.

Government Publication Date: 1987-Oct 2004; 2012-Dec 2013

Orders:

Provincial

[ORD](#)

This is a subset taken from Ontario's Environmental Registry (EBR) database. It will include Orders on the registry such as (EPA s. 17) - Order for remedial work, (EPA s. 18) - Order for preventative measures, (EPA s. 43) - Order for removal of waste and restoration of site, (EPA s. 44) - Order for conformity with Act for waste disposal sites, (EPA s. 136) - Order for performance of environmental measures.

Government Publication Date: 1994 - Dec 31, 2023

Canadian Pulp and Paper:

Private

PAP

This information is part of the Pulp and Paper Canada Directory. The Directory provides a comprehensive listing of the locations of pulp and paper mills and the products that they produce.

Government Publication Date: 1999, 2002, 2004, 2005, 2009-2014

Parks Canada Fuel Storage Tanks:

Federal

PCFT

Canadian Heritage maintains an inventory of known fuel storage tanks operated by Parks Canada, in both National Parks and at National Historic Sites. The database details information on site name, location, tank install/removal date, capacity, fuel type, facility type, tank design and owner/operator.

Government Publication Date: 1920-Jan 2005*

Pesticide Register:

Provincial

PES

The Ontario Ministry of the Environment and Climate Change maintains a database of licensed operators and vendors of registered pesticides.

Government Publication Date: Oct 2011- Nov 30, 2023

NPRI Reporters - PFAS Substances:

Federal

PFCH

The National Pollutant Release Inventory (NPRI) is Canada's public inventory of releases, disposals, and transfers, tracking over 320 pollutants. Per- and polyfluoroalkyl substances (PFAS) are a group of over 4,700 human-made substances for which adverse environmental and health effects have been observed. This listing of PFAS substance reporters includes those NPRI facilities that reported substances that are found in either: a) the Comprehensive Global Database of PFASs compiled by the Organisation for Economic Co-operation and Development (OECD), b) the US Environmental Protection Agency (US EPA) Master List of PFAS Substances, c) the US EPA list of PFAS chemicals without explicit structures, or d) the US EPA list of PFAS structures (encompassing the largest set of structures having sufficient levels of fluorination to potentially impart PFAS-type properties).

Government Publication Date: Sep 2020

Potential PFAS Handlers from NPRI:

Federal

PFHA

The National Pollutant Release Inventory (NPRI) is Canada's public inventory of releases, disposals, and transfers, tracking over 320 pollutants. Per- and polyfluoroalkyl substances (PFAS) are a group of over 4,700 human-made substances for which adverse environmental and health effects have been observed. This list of potential PFAS handlers includes those NPRI facilities that reported business activity (NAICS code) included in the US Environmental Protection Agency (US EPA) list of Potential PFAS-Handling Industry Sectors, further described as operating in industry sectors where literature reviews indicate that PFAS may be handled and/or released. Inclusion of a facility in this listing does not indicate that PFAS are being manufactured, processed, used, or released by the facility - these are facilities that potentially handle PFAS based on their industrial profile.

Government Publication Date: Sep 2020

Pipeline Incidents:

Provincial

PINC

List of pipeline incidents (strikes, leaks, spills). This is not a comprehensive or complete inventory of pipeline incidents in the province; this listing is an historical copy of records previously obtained under Access to Public Information. Records are not verified for accuracy or completeness.

Government Publication Date: Feb 28, 2021

Private and Retail Fuel Storage Tanks:

Provincial

PRT

The Fuels Safety Branch of the Ontario Ministry of Consumer and Commercial Relations maintained a database of all registered private fuel storage tanks and licensed retail fuel outlets. This database includes an inventory of locations that have gasoline, oil, waste oil, natural gas and/or propane storage tanks on their property. The MCCR no longer collects this information. This information is now collected by the Technical Standards and Safety Authority (TSSA).

Government Publication Date: 1989-1996*

Permit to Take Water:

Provincial

PTTW

This is a subset taken from Ontario's Environmental Registry (EBR) database. It will include PTTW's on the registry such as OWRA s. 34 - Permit to take water.

Government Publication Date: 1994 - Dec 31, 2023

Ontario Regulation 347 Waste Receivers Summary:

Provincial

REC

Part V of the Ontario Environmental Protection Act ("EPA") regulates the disposal of regulated waste through an operating waste management system or a waste disposal site operated or used pursuant to the terms and conditions of a Certificate of Approval or a Provisional Certificate of Approval. Regulation 347 of the Ontario EPA defines a waste receiving site as any site or facility to which waste is transferred by a waste carrier. A receiver of regulated waste is required to register the waste receiving facility. This database represents registered receivers of regulated wastes, identified by registration number, company name and address, and includes receivers of waste such as: landfills, incinerators, transfer stations, PCB storage sites, sludge farms and water pollution control plants. This information is a summary of all years from 1986 including the most currently available data.

Government Publication Date: 1986-1990, 1992-2021

Record of Site Condition:

Provincial

RSC

The Record of Site Condition (RSC) is part of the Ministry of the Environment's Brownfields Environmental Site Registry. Protection from environmental cleanup orders for property owners is contingent upon documentation known as a record of site condition (RSC) being filed in the Environmental Site Registry. In order to file an RSC, the property must have been properly assessed and shown to meet the soil, sediment and groundwater standards appropriate for the use (such as residential) proposed to take place on the property. The Record of Site Condition Regulation (O. Reg. 153/04) details requirements related to site assessment and clean up.

RSCs filed after July 1, 2011 will also be included as part of the new (O.Reg. 511/09).

Government Publication Date: 1997-Sept 2001, Oct 2004-Nov 2023

Retail Fuel Storage Tanks:

Private

RST

This database includes an inventory of retail fuel outlet locations (including marinas) that have on their property gasoline, oil, waste oil, natural gas and / or propane storage tanks.

Government Publication Date: 1999-Oct 31, 2023

Scott's Manufacturing Directory:

Private

SCT

Scott's Directories is a data bank containing information on over 200,000 manufacturers across Canada. Even though Scott's listings are voluntary, it is the most comprehensive database of Canadian manufacturers available. Information concerning a company's address, plant size, and main products are included in this database.

Government Publication Date: 1992-Mar 2011*

Ontario Spills:

Provincial

SPL

List of spills and incidents made available by the Ministry of the Environment, Conservation and Parks. This database identifies information such as location (approximate), type and quantity of contaminant, date of spill, environmental impact, cause, nature of impact, etc. Information from 1988-2002 was part of the ORIS (Occurrence Reporting Information System). The SAC (Spills Action Centre) handles all spills reported in Ontario. Regulations for spills in Ontario are part of the MOE's Environmental Protection Act, Part X. The Ministry of the Environment, Conservation and Parks cites the coronavirus pandemic as an explanation for delays in releasing data pursuant to requests. This database includes spill incidents that occurred in February, March, May, June-November 2022, and January 2023 in addition to those listed in the Government Publication Date.

Government Publication Date: 1988-Dec 2021; see description

Wastewater Discharger Registration Database:

Provincial

SRDS

Facilities that report either municipal treated wastewater effluent or industrial wastewater discharges under the Effluent Monitoring and Effluent Limits (EMEL) and Municipal/Industrial Strategy for Abatement Regulations. The Municipal/Industrial Strategy for Abatement (MISA) division of the Ontario Ministry of Environment keeps record of direct dischargers of toxic pollutants within nine sectors including: Electric Power Generation, Mining, Petroleum Refining, Organic Chemicals, Inorganic Chemicals, Pulp & Paper, Metal Casting, Iron & Steel, and Quarries.

Government Publication Date: 1990-Dec 31, 2020

Anderson's Storage Tanks:

Private

TANK

The information provided in this database was collected by examining various historical documents, which identified the location of former storage tanks, containing substances such as fuel, water, gas, oil, and other various types of miscellaneous products. Information is available in regard to business operating at tank site, tank location, permit year, permit & installation type, no. of tanks installed & configuration and tank capacity. Data contained within this database pertains only to the city of Toronto and is not warranted to be complete, exhaustive or authoritative. The information was collected for research purposes only.

Government Publication Date: 1915-1953*

Transport Canada Fuel Storage Tanks:

Federal

TCFT

List of fuel storage tanks currently or previously owned or operated by Transport Canada. This inventory also includes tanks on The Pickering Lands, which refers to 7,530 hectares (18,600 acres) of land in Pickering, Markham, and Uxbridge owned by the Government of Canada since 1972; properties on this land has been leased by the government since 1975, and falls under the Site Management Policy of Transport Canada, but is administered by Public Works and Government Services Canada. This inventory provides information on the site name, location, tank age, capacity and fuel type.

Government Publication Date: 1970 - Apr 2023

Variations for Abandonment of Underground Storage Tanks:

Provincial

VAR

Listing of variances granted for storage tank abandonment. This is not a comprehensive or complete inventory of tank abandonment variances in the province; this listing is a copy of tank abandonment variance records previously obtained under Access to Public Information. In Ontario, registered underground storage tanks must be removed within two years of disuse; if removal of a tank is not feasible, an application may be sought for a variance from this code requirement.

Records are not verified for accuracy or completeness.

Government Publication Date: Feb 28, 2022

Waste Disposal Sites - MOE CA Inventory:

Provincial

[WDS](#)

The Ontario Ministry of Environment, Waste Management Branch, maintains an inventory of known open (active or inactive) and closed disposal sites in the Province of Ontario. Active sites maintain a Certificate of Approval, are approved to receive and are receiving waste. Inactive sites maintain Certificate(s) of Approval but are not receiving waste. Closed sites are not receiving waste. The data contained within this database was compiled from the MOE's Certificate of Approval database. Locations of these sites may be cross-referenced to the Anderson database described under ERIS's Private Source Database section, by the CA number. All new Environmental Compliance Approvals handed out after Oct 31, 2011 for Waste Disposal Sites will still be found in this database.

Government Publication Date: Oct 2011-Nov 30, 2023

Waste Disposal Sites - MOE 1991 Historical Approval Inventory:

Provincial

[WDSH](#)

In June 1991, the Ontario Ministry of Environment, Waste Management Branch, published the "June 1991 Waste Disposal Site Inventory", of all known active and closed waste disposal sites as of October 30st, 1990. For each "active" site as of October 31st 1990, information is provided on site location, site/CA number, waste type, site status and site classification. For each "closed" site as of October 31st 1990, information is provided on site location, site/CA number, closure date and site classification. Locations of these sites may be cross-referenced to the Anderson database described under ERIS's Private Source Database section, by the CA number.

Government Publication Date: Up to Oct 1990*

Water Well Information System:

Provincial

[WWIS](#)

This database describes locations and characteristics of water wells found within Ontario in accordance with Regulation 903. It includes such information as coordinates, construction date, well depth, primary and secondary use, pump rate, static water level, well status, etc. Also included are detailed stratigraphy information, approximate depth to bedrock and the approximate depth to the water table.

Government Publication Date: Mar 31 2023

Definitions

Database Descriptions: This section provides a detailed explanation for each database including: source, information available, time coverage, and acronyms used. They are listed in alphabetic order.

Detail Report: This is the section of the report which provides the most detail for each individual record. Records are summarized by location, starting with the project property followed by records in closest proximity.

Distance: The distance value is the distance between plotted points, not necessarily the distance between the sites' boundaries. All values are an approximation.

Direction: The direction value is the compass direction of the site in respect to the project property and/or center point of the report.

Elevation: The elevation value is taken from the location at which the records for the site address have been plotted. All values are an approximation. Source: Google Elevation API.

Executive Summary: This portion of the report is divided into 3 sections:

'Report Summary'- Displays a chart indicating how many records fall on the project property and, within the report search radii.

'Site Report Summary'-Project Property'- This section lists all the records which fall on the project property. For more details, see the 'Detail Report' section.

'Site Report Summary-Surrounding Properties'- This section summarizes all records on adjacent properties, listing them in order of proximity from the project property. For more details, see the 'Detail Report' section.

Map Key: The map key number is assigned according to closest proximity from the project property. Map Key numbers always start at #1. The project property will always have a map key of '1' if records are available. If there is a number in brackets beside the main number, this will indicate the number of records on that specific property. If there is no number in brackets, there is only one record for that property.

The symbol and colour used indicates 'elevation': the red inverted triangle will dictate 'ERIS Sites with Lower Elevation', the yellow triangle will dictate 'ERIS Sites with Higher Elevation' and the orange square will dictate 'ERIS Sites with Same Elevation.'

Unplottables: These are records that could not be mapped due to various reasons, including limited geographic information. These records may or may not be in your study area, and are included as reference.