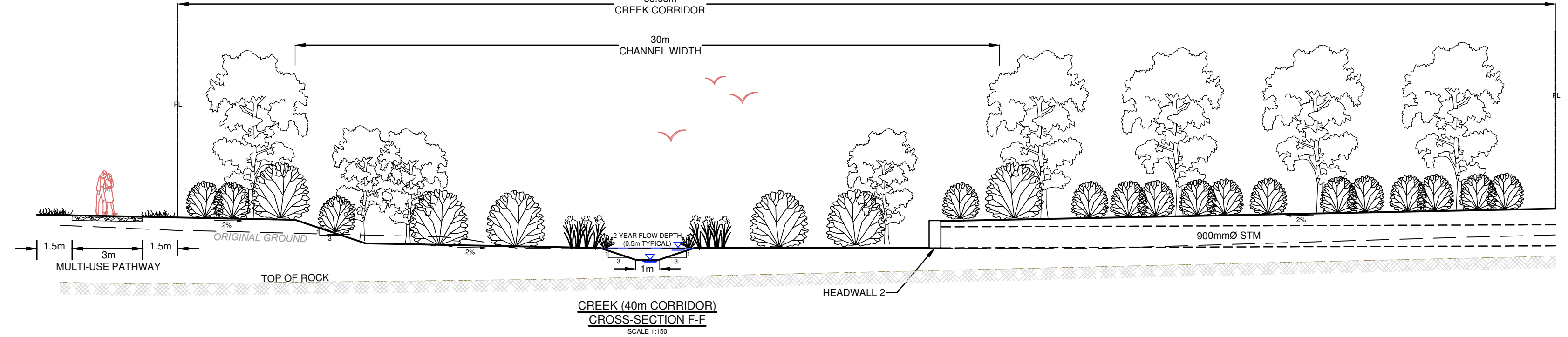
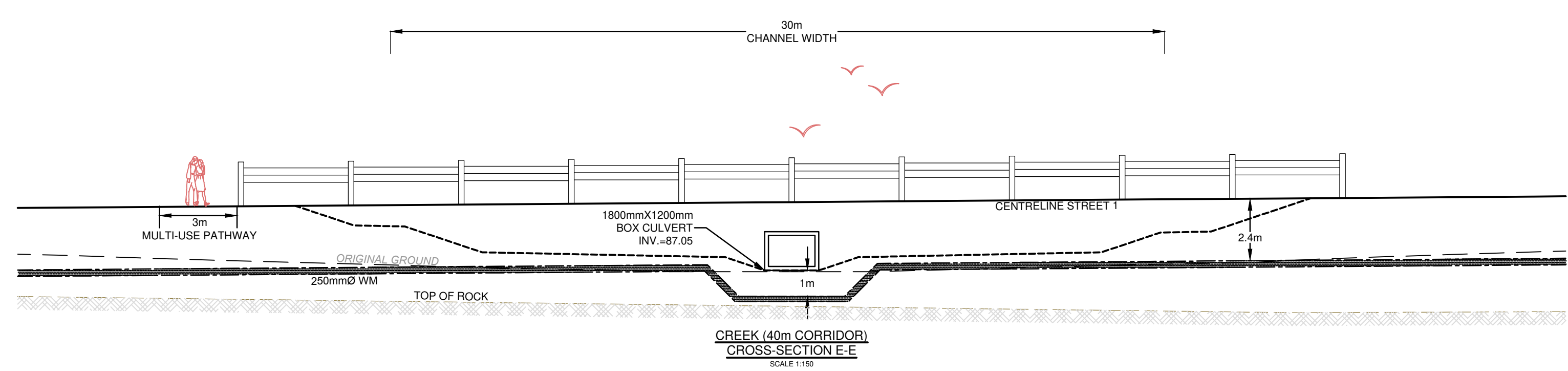


- LEGEND**
- PROPERTY LINE
 - RIGHT OF WAY LIMITS
 - PROPOSED DEPRESSED CURB
 - PROPOSED BARRIER CURB OR MOUNTABLE CURB
 - PROPOSED BARRIER CURB & SIDEWALK
 - 507 200mmØ PROPOSED SANITARY MANHOLE & SEWER
 - 200mmØ PROPOSED SANITARY FORCE MAIN
 - 675mmØ PROPOSED STORM MANHOLE & SEWER
 - CB-204 240mmØ PROPOSED CATCH-BASIN/MANHOLE & LEAD
 - CB-34 PROPOSED CATCH-BASIN & LEAD
 - RYCB 6 250mmØ PROPOSED REAR YARD CATCH-BASIN & SUB DRAIN
 - PROPOSED SWALE
 - 200mmØ PROPOSED WATERMAIN
 - V&VB PROPOSED VALVE & VALVE BOX LOCATION
 - HYD PROPOSED FIRE HYDRANT C/W LEAD
 - 45° PROPOSED WATERMAIN BEND
 - ▲ DIRECTION OF FLOW
 - ▲ PROPOSED SERVICES LOCATION
 - CHW PROPOSED HEAD WALL
 - PROPOSED RETAINING WALL
 - PROPOSED PEDESTRIAN CROSSOVER
 - PROPOSED PHASING LIMITS
 - EXISTING DITCH
 - 450mmØ EXISTING SANITARY MANHOLE & SEWER
 - 300mmØ EXISTING WATERMAIN
 - HYD EXISTING FIRE HYDRANT C/W LEAD
 - V&VB EXISTING VALVE & VALVE BOX LOCATION
 - V&VC EXISTING VALVE & VALVE CHAMBER LOCATION
 - UP EXISTING UTILITY POLE
 - OHW EXISTING OVER HEAD WIRE
 - EXISTING SIDEWALK

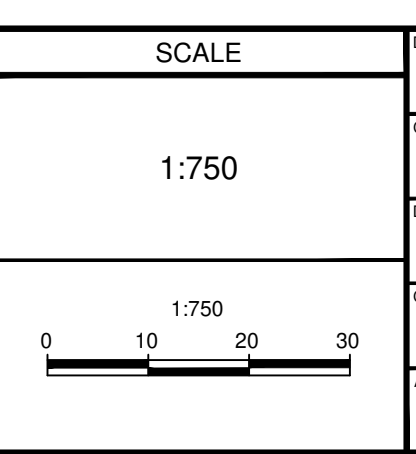


C:\Users\116132-CR2-DRAFT\116132-CR2-DRAFT.dwg 1:16:32-2018-07-23 10:31:54 AM

NOTE:
THE POSITION OF ALL POLE LINES, CONDUITS, WATERMANS, SEWERS AND OTHER UNDERGROUND AND OVERGROUND UTILITIES AND STRUCTURES IS NOT NECESSARILY SHOWN ON THE CONTRACT DRAWINGS, AND WHERE SHOWN, THE ACCURACY OF THE POSITION OF SUCH UTILITIES AND STRUCTURES IS NOT GUARANTEED. BEFORE STARTING WORK, DETERMINE THE EXACT LOCATION OF ALL SUCH UTILITIES AND STRUCTURES AND ASSUME ALL LIABILITY FOR DAMAGE TO THEM.

**PRELIMINARY
NOT FOR
CONSTRUCTION**

No.	REVISION	DATE	BY
1.	ISSUED FOR DRAFT PLAN OF SUBDIVISION APPLICATION	JULY 23/18	SAZ



DESIGN SAZ
CHECKED DDB
DRAWN RBG
CHECKED SAZ
APPROVED DDB

FOR REVIEW ONLY

PROFESSIONAL ENGINEER
S.A.M. JOHNSON
100191487
PROVINCE OF ONTARIO

PROFESSIONAL ENGINEER
D.D. BLAIR
100122737
PROVINCE OF ONTARIO

NOVATECH
Engineers, Planners & Landscape Architects
Suite 200, 240 Michael Cowpland Drive
Ottawa, Ontario, Canada K2M 1P6
Telephone (613) 254-9643
Facsimile (613) 254-5867
Website www.novatech-eng.com

REFER TO _____ FOR ADDITIONAL NOTES

LOCATION
CITY OF OTTAWA
CLARIDGE / UNIFORM DEVELOPMENTS INC. (KNUEA)

DRAWING NAME
CREEK PLAN AND PROFILE
STATION 50+300 TO 50+600

PROJECT No.	116132
REV	REV # 1
DRAWING No.	116132-CR2-DRAFT