


LEGEND

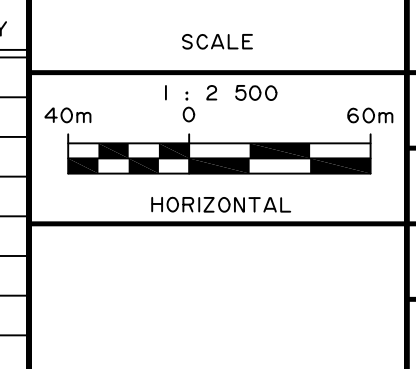
- MINOR SYSTEM CAPTURE RATE
- FUTURE STORM DRAINAGE AREA
- RUNOFF COEFFICIENT
- PROPOSED STORM SEWER
- DRAINAGE AREA BOUNDARY
- MAJOR DRAINAGE SYSTEM
- EXISTING STORM SEWER
- OUTSIDE PROPOSED DEVELOPMENT
- PROPOSED OVERT ELEVATION
- PROPOSED MANHOLE NUMBER






THE POSITION OF ALL POLE LINES, CONDUITS, WATERMANS, SEWERS AND OTHER UNDERGROUND AND OVERGROUND UTILITIES AND STRUCTURES IS NOT NECESSARILY SHOWN ON THE CONTRACT DRAWINGS, AND WHERE SHOWN, THE ACCURACY OF THE POSITION OF SUCH UTILITIES AND STRUCTURES IS NOT GUARANTEED. BEFORE STARTING WORK, DETERMINE THE EXACT LOCATION OF ALL SUCH UTILITIES AND STRUCTURES AND ASSUME ALL LIABILITY FOR DAMAGE TO THEM.



No.	REVISION	APPLIES WHEN DRAWING MODIFIED	DATE	BY



DESIGN	AGS
CHECKED	JMD
DRAWN	CED
CHECKED	AGS
APPROVED	JMD



CITY OF OTTAWA
130 HUNTMAR DR.
**PLAN
MACRO STORM
DRAINAGE AREA PLAN**

**LIONESS
DEVELOPMENT
INC.**

PROJECT No.	191002
DATE	JANUARY 2020
DRAWING No.	191002-STMM