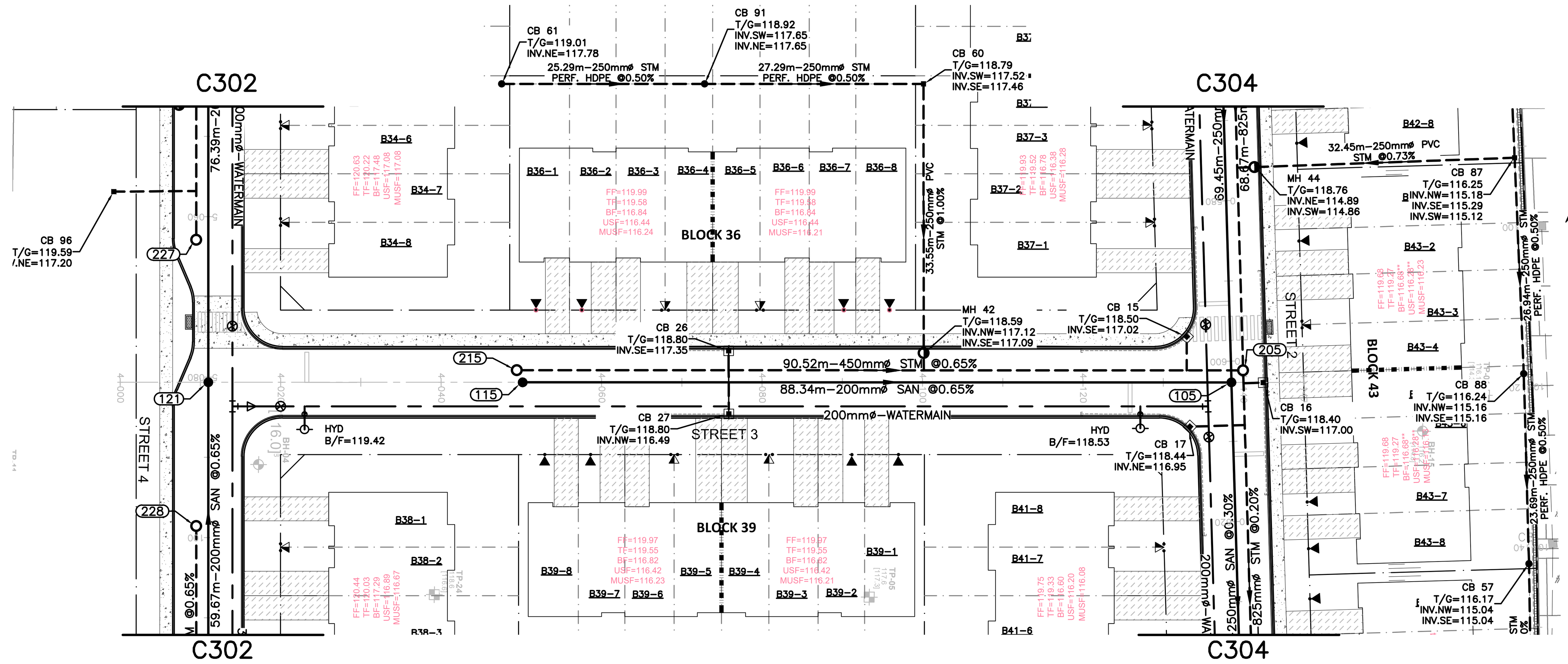

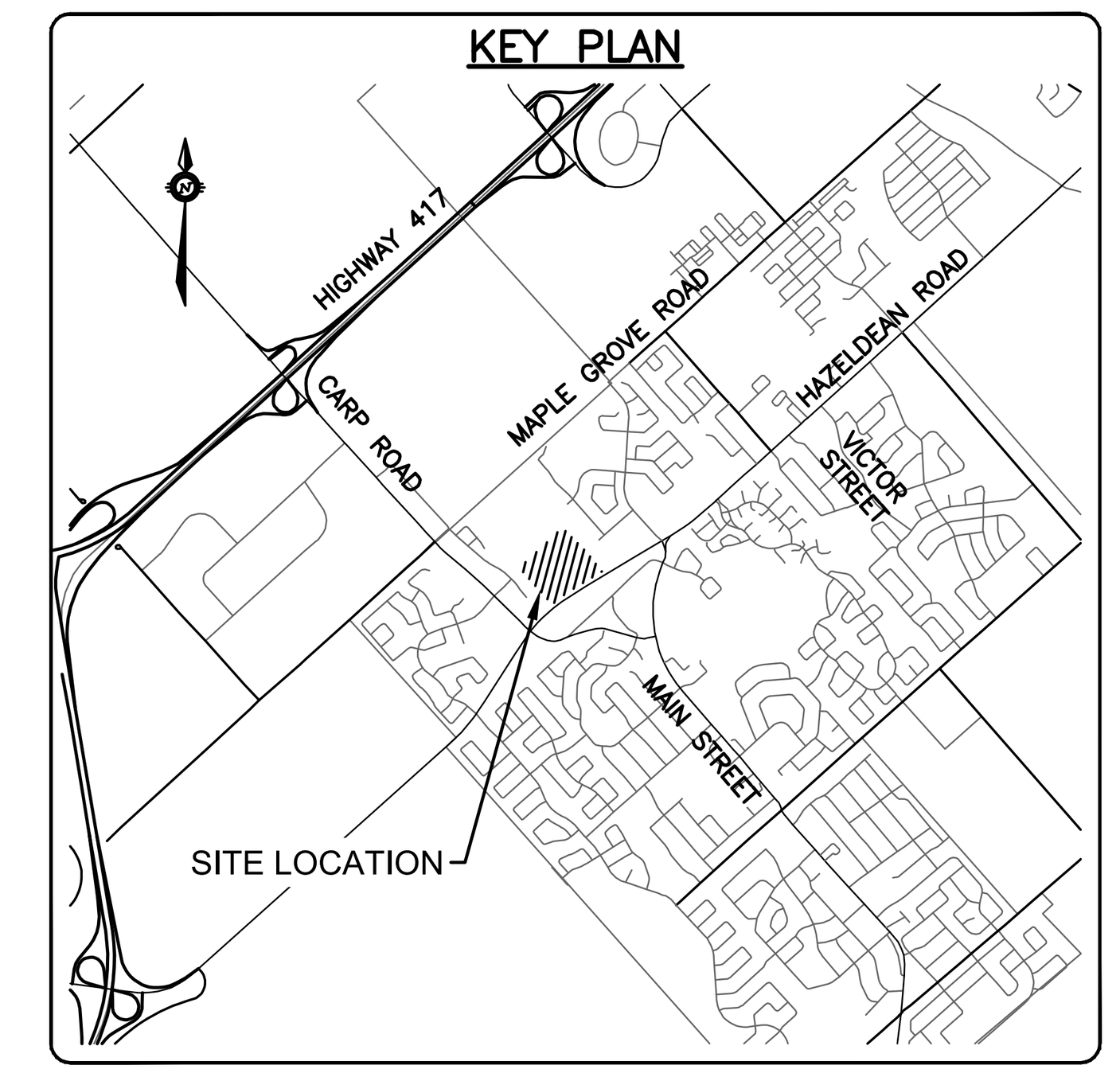

LEGEND

- PROPERTY LINE
- SANITARY MH NUMBER / PROPOSED SANITARY MH/SEWER (115)
- STORM MH NUMBER / PROPOSED STORM MH/SEWER (215)
- PROPOSED WATERMAIN
- OUTSIDE PROPOSED DEVELOPMENT

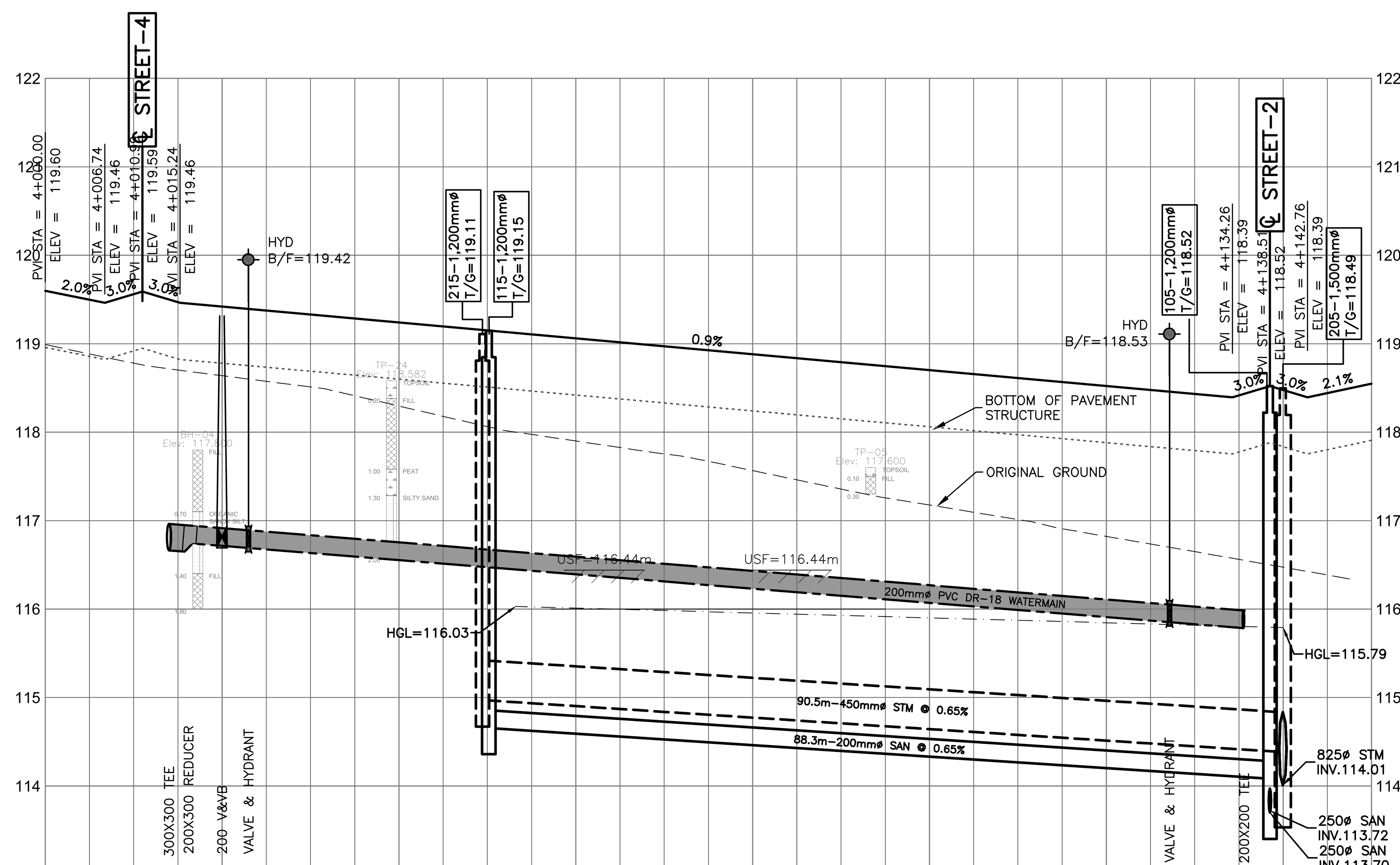

℄ ELEVATIONS PROPOSED / EXISTING

PROPOSED	EXISTING
119.60	118.99
119.50	118.88
119.56	118.78
119.47	118.70
119.42	118.64
119.37	118.57
119.33	118.51
119.28	118.41
119.24	118.30
119.19	118.18
119.15	118.06
119.10	117.97
119.06	117.90
119.02	117.83
118.97	117.75
118.93	117.67
118.88	117.57
118.84	117.46
118.79	117.36
118.75	117.26
118.70	117.18
118.66	117.09
118.61	117.01
118.57	116.91
118.52	116.82
118.48	116.74
118.43	116.65
118.42	116.56
118.48	116.47
118.44	116.39
118.55	

TOP OF WATERMAIN ELEVATION: 116.96, 116.95, 116.92, 116.89, 116.75, 116.59, 116.43, 116.27, 116.11, 116.05, 115.98

STORM SEWER INVERTS: 114.97 — 90.5m–450mmø CONCRETE PIPES 100–D STM @ 0.65% — 114.38

SANITARY SEWER INVERTS: 114.66 — 88.3m–200 PVC DR–35 SAN @ 0.65% — 114.08

CHAINAGE: 4+000, 4+014, 4+016.2, 4+020, 4+023, 4+040, 4+048.4, 4+050.2, 4+060, 4+080, 4+100, 4+120, 4+127.2, 4+135.6, 0+602.6, 0+604.02, 4+150

Filename: \\exp\data\ott\ott–00258780–a0\60 execution\65 drawings\c300 plan and profile, street 1 sta.1+000 to sta.1+125.dwg
Last Saved:5/4/2022 3:27:55 PM Last Plotted: 5/12/2022 10:42:23 AM Plotted by: butlers
Pen Table: exp–64.ctb
References: _xref–TTL.dwg; _xref–FMW_Topo.dwg; _xref–PIPES.dwg; _xref–SP.dwg; _xref–GRADING.dwg; _xref–PROFILES–GEOTECH BLOCK.dwg; _xref–Test Hole Plan 2021–03–05.dwg

CAUTION
THE POSITION OF ALL POLE LINES, CONDUITS, WATERMAINS, SEWERS AND OTHER UNDERGROUND AND OVERGROUND UTILITIES AND STRUCTURES IS NOT NECESSARILY SHOWN ON THE CONTRACT DRAWINGS, AND WHERE SHOWN, THE ACCURACY OF THE POSITION OF SUCH UTILITIES AND STRUCTURES IS NOT GUARANTEED. BEFORE STARTING WORK, DETERMINE THE EXACT LOCATION OF ALL SUCH UTILITIES AND STRUCTURES AND ASSUME ALL LIABILITY FOR DAMAGE TO THEM.

JOB BENCH MARK JBM ▲
TOP OF HEAD OF MAGNETIC NAIL SET IN SIDE OF CONCRETE SIGN BASE 0.2± ABOVE GRADE ELEVATION=120.77
NORTHING=5014575.29 EASTING=349007.23

TOPOGRAPHIC INFORMATION
PART OF LOT 12, CONCESSION 12, GEOGRAPHIC TOWNSHIP OF GOULBOURN, CITY OF OTTAWA.
TOPOGRAPHIC INFORMATION PROVIDED BY FAIRHALL MOFFATT & WOODLAND LIMITED O.L.S (TP388Z) SURVEY DATED JANUARY 14, 2020.
SITE GRID SYSTEM MTM NAD 83, ZONE 9.

REV	REVISION DESCRIPTION	DATE	BY	APPD
2	ISSUED FOR APPROVAL	05/12/22	SK	BMT
1	SUBMISSION NO.2	04/27/21	SK	BMT

SCALE: 0 5m 10m 20m — HORIZONTAL 1:500, VERTICAL 1:50
NORTH

DESIGNED BY: LICENSED PROFESSIONAL ENGINEER J.L. FITZPATRICK 2022-05-12 PROVINCE OF ONTARIO
REVIEWED BY: LICENSED PROFESSIONAL ENGINEER B. M. THOMAS 2022-05-12 PROVINCE OF ONTARIO

OWNER: LATITUDE HOMES
1202 CARP ROAD
STITTSVILLE, ON. K2S 1B9

exp Services Inc.
t: +1.613.688.1899 | f: +1.613.225.7330
2650 Queensview Drive, Unit 100
Ottawa, ON K2B 8H6
Canada
www.exp.com
• BUILDINGS • EARTH & ENVIRONMENT • ENERGY •
• INDUSTRIAL • INFRASTRUCTURE • SUSTAINABILITY •

BASEPLAN	SK
DESIGN	JLF
CHECKED	BMT
CAD	SK
PROJECT MANAGER	JLF
APPROVED	BMT

PROJECT: **HAZELDEAN HORIZONS**
6171 HAZELDEAN ROAD
OTTAWA, ONTARIO.

TITLE: **PLAN AND PROFILE, STREET 3 STA.4+000 TO STA.4+150**

PROJECT No. 258780
SURVEY Z38800–FMW
DATE 24/07/20
DRAWING No. C306