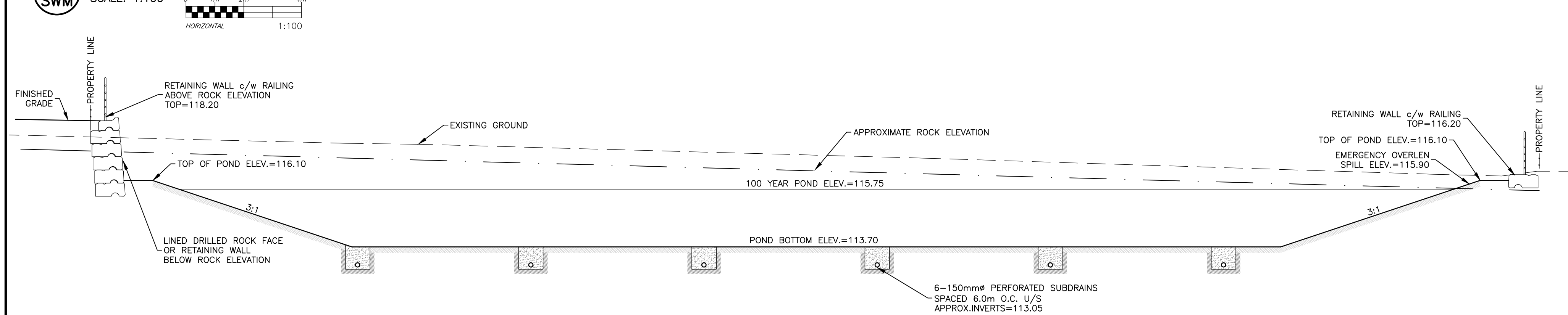
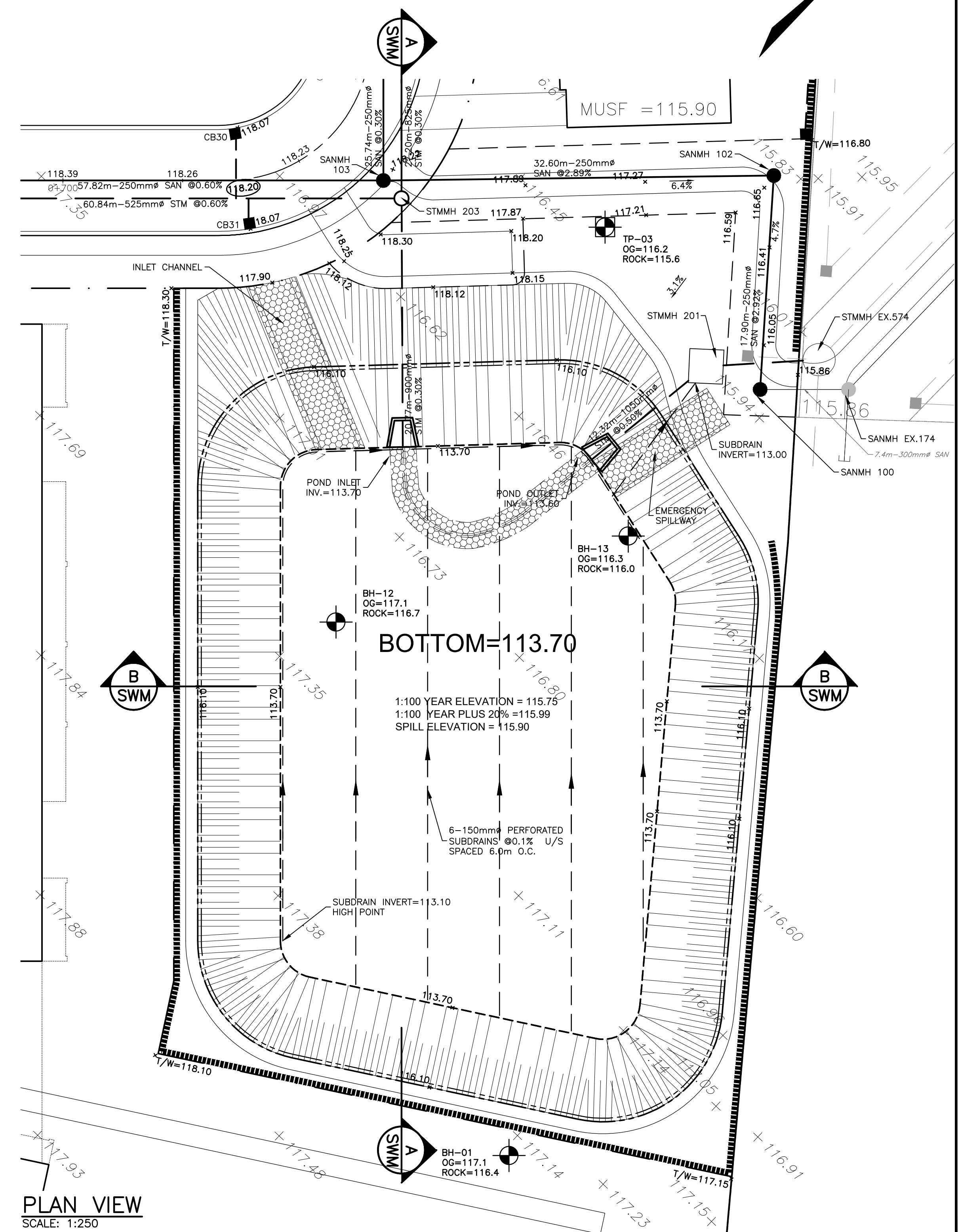
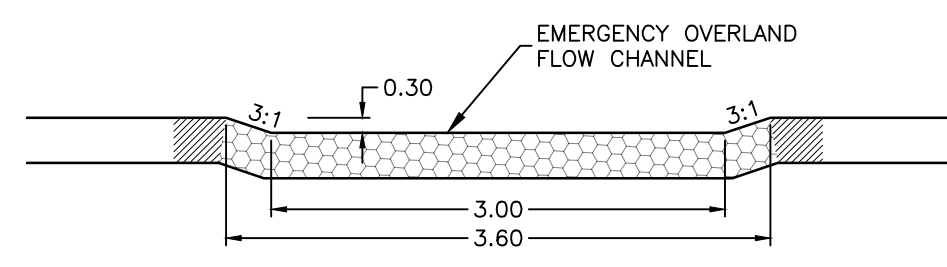
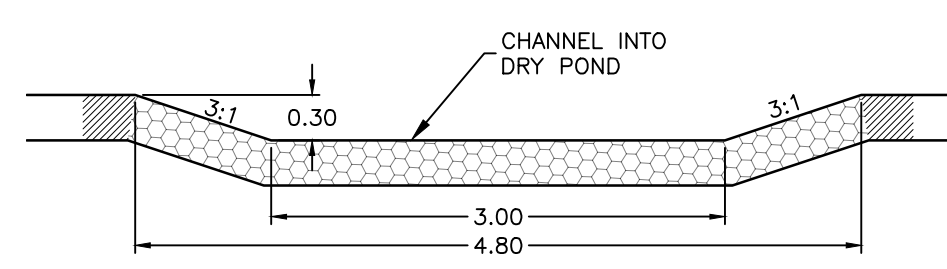


A POND SECTION A-A
SCALE: 1:100



B POND SECTION B-B
SCALE: 1:100


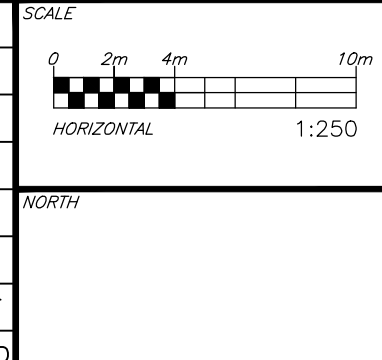


PLAN VIEW
SCALE: 1:250

CAUTION
THE POSITION OF ALL POLE LINES, CONDUITS, WATERMANS, SEWERS AND OTHER UNDERGROUND AND OVERGROUND UTILITIES AND STRUCTURES IS NOT NECESSARILY SHOWN ON THE CONTRACT DRAWINGS, AND WHERE SHOWN, THE ACCURACY OF THE POSITION OF SUCH UTILITIES AND STRUCTURES IS NOT GUARANTEED. BEFORE STARTING WORK, DETERMINE THE EXACT LOCATION OF ALL SUCH UTILITIES AND STRUCTURES AND ASSUME ALL LIABILITY FOR DAMAGE TO THEM.

PRELIMINARY
NOT FOR CONSTRUCTION

REV	REVISION DESCRIPTION	DATE	BY	APPD
1	SUBMISSION NO.2	04/27/21	SK	BMT



11654128 CANADA INC.
768 BOULEVARD ST. JOSEPH
GATINEAU, QC

exp Services Inc.
1-813-688-1899 | 1-613-225-7330
2050 St. Lawrence Blvd., Unit 100
Ottawa, ON K2B 8K6
Canada
www.exp.com

• BUILDINGS • EARTH & ENVIRONMENT • ENERGY •
• INDUSTRIAL • INFRASTRUCTURE • SUSTAINABILITY •

BASEPLAN	PROJECT	PROJECT No.
SK	6171 HAZELDEAN ROAD OTTAWA, ONTARIO.	258780
JLF		238800-FMW
BMT		DATE: 24/07/20
SK		DRAWING No.
JLF		SWM
BMT		