

Geotechnical  
Engineering

Environmental  
Engineering

Hydrogeology

Geological  
Engineering

Materials Testing

Building Science

**paterson**group

**Phase I - Environmental Site Assessment**

Green Jacket Crescent at Green Links Way  
Ottawa, Ontario

Prepared For

9287043 Canada Corporation

**Paterson Group Inc.**

Consulting Engineers  
154 Colonnade Road South  
Ottawa (Nepean), Ontario  
Canada K2E 7J5

Tel: (613) 226-7381  
Fax: (613) 226-6344  
[www.patersongroup.ca](http://www.patersongroup.ca)

January 20, 2022

Report: PE5114-1

---

## TABLE OF CONTENTS

EXECUTIVE SUMMARY.....	ii
1.0 INTRODUCTION.....	1
2.0 PROPERTY INFORMATION.....	2
3.0 SCOPE OF INVESTIGATION .....	3
4.0 RECORDS REVIEW .....	4
4.1 General.....	4
4.2 Environmental Source Information .....	4
4.3 Physical Setting Sources .....	7
5.0 SITE RECONNAISSANCE.....	10
5.1 General Requirements.....	10
5.2 Personal Interviews .....	10
5.3 Site Inspection Observations .....	10
6.0 REVIEW AND EVALUATION OF INFORMATION .....	14
6.1 Land Use History .....	14
6.2 Conceptual Site Model.....	14
7.0 CONCLUSION .....	16
7.1 Assessment.....	16
7.2 Recommendations.....	16
8.0 STATEMENT OF LIMITATIONS .....	17
9.0 REFERENCES.....	18

### List of Figures

Figure 1 - Key Plan  
Figure 2 - Topographic Map  
Drawing PE5114-1 - Site Plan  
Drawing PE5114-2 - Surrounding Land Use Plan

### List of Appendices

Appendix 1 Aerial Photographs  
Site Photographs

Appendix 2 MECP Freedom of Information Response  
MECP Water Well Records  
TSSA Correspondence  
City of Ottawa HLUI Response  
ERIS Database Report

Appendix 3 Qualifications of Assessors

## **EXECUTIVE SUMMARY**

### **Assessment**

Paterson Group was retained by 9287043 Canada Corporation to conduct a Phase I – Environmental Site Assessment (Phase I ESA) for the property situated to the east of the intersection of Green Jacket Crescent and Green Links Way, in the City of Ottawa, Ontario. The purpose of this Phase I ESA was to research the past and current use of the subject site and study area as well as to identify any environmental concerns with the potential to have impacted the subject site.

According to the historical research, the subject site was first partially developed with a small personal storage building. Constructed circa 2005 in the northwest portion of the site, apart from the personal storage building the property has never been formally developed. Since that time, the subject site has been used for personal agricultural purposes, as well as for the storage of the current owner's building materials (primarily lumber). The remainder of the site has always been vacant land. The neighbouring lands in the vicinity of the subject site have historically been used for residential and agricultural purposes. No environmental concerns were identified with respect to the surrounding land use.

Following the historical review, a site inspection was conducted to assess the current environmental conditions of the subject site. Currently, the subject site is partially used as a personal garden with the storage structure used for the storage of primarily lumber. A camping trailer was present on site; however, it was not in use and was noted to be in good condition at the time of the site visit. The neighbouring lands in the vicinity of the subject site were generally observed to be used for residential and agricultural purposes, with a gold course situated to the north. No environmental concerns were identified with respect to the current use of the neighbouring properties.

### **Recommendations**

Based on the results of this assessment, it is our opinion that **a Phase II - Environmental Site Assessment is not required for the subject site.**

## 1.0 INTRODUCTION

At the request of 9287043 Canada Corporation, Paterson Group (Paterson) conducted a Phase I – Environmental Site Assessment (Phase I ESA) for the property situated to the east of the intersection of Green Jacket Crescent and Green Links Way, in the City of Ottawa, Ontario. The purpose of this Phase I ESA was to research the past and current use of the subject site and study area as well as to identify any environmental concerns with the potential to have impacted the subject site.

Paterson was engaged to conduct this Phase I ESA by Mr. Daniel Payer of ARK Engineering acting in conjunction with 9287043 Canada Corporation. Mr. Payer can be reached by telephone at 613-858-6443.

This report has been prepared specifically and solely for the above noted project which is described herein. It contains all our findings and results of the environmental conditions at this site.

This Phase I ESA report has been prepared in general accordance with Ontario Regulation 153/04, as amended under the Environmental Protection Act, and also complies with the requirements of CSA Z768-01 (reaffirmed 2016). The conclusions presented herein are based on information gathered from a limited historical review and field inspection program. The findings of the Phase I ESA are based on a review of readily available geological, historical, and regulatory information, as well as a cursory review made at the time of the field assessment. The historical research relies on information supplied by others, such as local, provincial, and federal agencies, and was limited within the scope-of-work, time, and budget of the project herein.



## 2.0 PROPERTY INFORMATION

Address:	No civic address is listed at this time.
Legal Description:	Part of Lots 3 and 4, Concession 3, Township of Osgoode, in the City of Ottawa, Ontario.
Property Identification Numbers (PINs):	04318-0371, 04318-0439, 04318-0444, 04318-0445, 04318-0500, 04318-0800, 04318-1429
Location:	The subject site is located north of Fox Valley Road and east of Green Links Way, approximately 200 m west of Stagecoach Road, in the City of Ottawa, Ontario. Refer to Figure 1 – Key Plan for the site location.
Latitude and Longitude:	45° 15' 12" N, 75° 36' 08" W
<b>Site Description:</b>	
Configuration:	Irregular
Site Area:	36.43 hectares (approximate)
Zoning:	DR1 – Development Reserve Zone
Current Uses:	The subject site is primarily treed land with a small storage building in the northwest corner.
Services:	The subject site is located in a privately serviced area, however, the site is not serviced.

### **3.0 SCOPE OF INVESTIGATION**

The scope of work for this Phase I – Environmental Site Assessment was as follows:

- Determine the historical activities on the subject site and study area by conducting a review of readily available records, reports, photographs, plans, mapping, databases, and regulatory agencies;
- Investigate the existing conditions present at the subject site and study area by conducting site reconnaissance;
- Conduct interviews with persons knowledgeable of current and historic operations on the subject property and, if warranted, neighbouring properties;
- Present the results of our findings in a comprehensive report in general accordance with the requirements of Ontario Regulation 269/11 amending O.Reg. 153/04 made under the Environmental Protection Act and in compliance with the requirements of CSA Z768-01 (reaffirmed 2016);
- Provide a preliminary environmental site evaluation based on our findings;
- Provide preliminary remediation recommendations and further investigative work if contamination is suspected or encountered.

## **4.0 RECORDS REVIEW**

### **4.1 General**

#### **Phase I ESA Study Area Determination**

A radius of approximately 250 m was determined to be appropriate as a Phase I ESA study area for this assignment. Properties located outside the 250 m radius are not considered to have impacted the subject site, based on their significant distance away from the site.

#### **First Developed Use Determination**

Based on a review of available historical information, the subject site has never been developed with the exception of a small personal storage building circa 2005, situated in the northwest portion of the site.

#### **Fire Insurance Plans**

Fire Insurance Plans (FIPs) are not available for the general area of the subject site.

#### **City of Ottawa Street Directories**

City of Ottawa Street Directory information is not available for the general area of the subject site.

### **4.2 Environmental Source Information**

#### **National Pollutant Release Inventory**

A search of the National Pollutant Release Inventory (NPRI) database did not identify any records of pollutant releases for the subject site or for any properties located within the Phase I study area.

#### **PCB Waste Storage Site Inventory**

A search of the national PCB waste storage site inventory did not identify any current or former PCB waste storage sites located within the Phase I study area.

#### **MECP Brownfields Environmental Site Registry**

A search of the MECP Brownfields Environmental Site Registry was conducted electronically, as part of this assessment, for the subject site and for properties located within the Phase I study area. No Records of Site Condition (RSCs) were filed for the subject property or any properties within the Phase I study area.

### **MECP Coal Gasification Plant Inventory**

The Ontario Ministry of Environment, Conservation and Parks document titled "*Municipal Coal Gasification Plant Site Inventory, 1991*" was reviewed to reference the locations of former plants with respect to the subject site. A review of this document did not identify any former coal gasification plants located on the subject site or within the Phase I study area.

### **MECP Waste Disposal Site Inventory**

The Ontario Ministry of Environment and Climate Change document titled "*Waste Disposal Site Inventory in Ontario, 1991*" was reviewed as part of this assessment. This document includes all recorded active and closed waste disposal sites, industrial manufactured gas plants, and coal tar distillation plants situated in the Province of Ontario. A review of this document did not identify any relevant records pertaining to the subject site or for properties located within the Phase I study area.

### **MECP Instruments**

A request was submitted to the MECP Freedom of Information office for information with respect to certificates of approval, permits to take water, certificates of property use, or any other similar MECP issued instruments for the subject site. The response indicated that no records were identified for the Phase I Property.

### **MECP Incident Reports**

A request was submitted to the MECP Freedom of Information office for information with respect to records concerning environmental incidents, orders, offences, spills, discharges of contaminants, or inspections maintained by the MECP for the subject site or neighbouring properties. The response indicated that no records were identified for the Phase I Property.

### **MECP Submissions**

A request was submitted to the MECP Freedom of Information office for information with respect to reports related to environmental conditions for the subject site. The response indicated that no records were identified for the Phase I Property. A copy of the response

### **MECP Waste Management Records**

A request was submitted to the MECP Freedom of Information office for information with respect to waste management records for the subject site. The response indicated that no records were identified for the Phase I Property.

## **OMNRF Areas of Natural Significance**

A search for areas of natural significance and features within the Phase I study area was conducted electronically via the Ontario Ministry of Natural Resources and Forestry (OMNRF) website. No natural features or areas of natural significance were identified on the subject site or within the Phase I study area.

## **Technical Standards and Safety Authority (TSSA)**

The TSSA, Fuels Safety Branch in Toronto, was contacted electronically, as part of this assessment, to inquire about current and former underground fuel storage tanks, spills, and historical incidents for the subject site and neighbouring properties. The response from the TSSA indicated that no records were identified pertaining to the subject site or any neighbouring properties. A copy of the correspondence with the TSSA is included in Appendix 2.

## **City of Ottawa Old Landfill Sites**

The document prepared by Golder Associates entitled “*Old Landfill Management Strategy, Phase I - Identification of Sites, City of Ottawa*”, was reviewed as part of this assessment. No former landfill sites were identified on the subject site or within the Phase I study area.

## **City of Ottawa Historical Land Use Inventory (HLUI) Database**

As part of this assessment, a requisition form was submitted to the City of Ottawa to request information from the City’s Historical Land Use Inventory (HLUI 2005) database for any environmental records pertaining to the subject site as well as any properties situated within the Phase I study area.

The response from the City indicated the no records were identified for the Phase I Property. The HLUI report identified two activities associated with properties within the Phase I Study Area. The first record is for 6544 Silver Maple Lane, located adjacent to the east of the Phase I Property. The record is for a roofing and sheet metal company and dated 2001, 1995-1998 and 2005, based on information obtained from aerial photographs, this property is considered to have been occupied a residential dwelling since c.1991. The second record is for 6298 Emerald Links Drive, approximately 220 m northwest of the Phase I Property was identified. The record is for a general construction company and dated 2001 and 2005, based on information obtained from aerial photographs, this property is considered to have been occupied a residential dwelling since c.1991. These records do not represent an environmental concern to the Phase I Property. A copy of the response has been included in Appendix 2.

## **Environmental Risk Information Service (ERIS) Report**

A database report prepared by ERIS (Environmental Risk Information Services) for the Phase I property and surrounding lands was acquired and reviewed as part of this assessment. It should be noted that the ERIS report includes information that would normally be obtained through the MECP FOI, a TSSA search, MECP well records search, as well as several other records (i.e. incident reports, waste generators, etc.). The complete ERIS report has been included in Appendix 2.

The ERIS report identified five (5) records that pertain to the subject site and 139 records that pertain to properties within the Phase I study area. It should be noted that the majority (132) of these records are Water Well Information System Records.

The five (5) records identified on the subject site all pertain to water well records in the northeast portion of the site. All five (5) well records were for domestic water supply wells installed between 1974 and 1976, it is our opinion that these wells are likely mislocated and do not exist on the subject site as recorded (potential used by property to the northeast). Based on the age of the wells and the installation of municipal water infrastructure since their construction in the area, most are not expected to be in current use.

One (1) Ontario spill and one (1) pipeline incident record were identified for the same off-site property within the Phase I study area. The records refer to a natural gas leak that occurred approximately 180 m north of the subject site at 6542 Golden Ash Lane. Due to the nature of the incident as well as the separation distance from the subject site, it is not considered to pose an environmental risk to the subject site.

The remaining offsite records pertain to well records and a mineral occurrence. According to the well records, the overburden stratigraphy in the general area of the subject site consists of sand and/or sandy clay underlain by dense hardpan with gravel and boulders. Bedrock, consisting of limestone and/or sandstone, was typically encountered at an average depth of approximately 5 m below ground surface. The presence of these off-site well records is not considered to pose an environmental risk to the subject site.

## **4.3 Physical Setting Sources**

### **Aerial Photographs**

Historical air photos from the National Air Photo Library were reviewed in approximate ten (10) year intervals, commencing with the earliest available photograph. Based on the review, the following observations have been made:

- 1945 *(Poor Quality)* The subject site and surrounding properties appear to be vacant or used agricultural land. Stagecoach Road is present approximately 210 m east of the subject site.
- 1976 *(City of Ottawa Website)* A dirt road appears to cut through the subject site from the east property boundary to the central portion of the site, other than this dirt road, no other significant changes are apparent with respect to the subject site. Several residential dwellings have been developed east of the subject site.
- 1991 *(City of Ottawa Website)* No significant changes are apparent with respect to the subject site. Further residential development has occurred southeast of the subject site.
- 1999 *(City of Ottawa Website)* No significant changes are apparent with respect to the subject site. Further residential development has occurred south of the subject site.
- 2005 *(City of Ottawa Website)* A small structure has been developed along the westernmost property boundary towards the north of the subject site. Significant residential development has occurred south of the subject site. A golf course has been developed adjacent to the north of the subject site.
- 2011 *(City of Ottawa Website)* No significant changes are apparent with respect to the subject site or the surrounding lands.
- 2019 *(City of Ottawa Website)* A clearing of trees has been made near the building along the westernmost property boundary towards the north end of the subject site. No significant changes are apparent with respect to the surrounding lands.

Copies of selected aerial photographs reviewed are included in Appendix 1.

### **Water Bodies and Areas of Natural Significance**

A small man-made storage pond is present in the northwest corner of the property. The nearest named water body with respect to the subject site is the Rideau River, located approximately 5.7 km to the west.

The Ministry of Natural Resources and Forestry's website was reviewed for the presence of Areas of Natural Significance (ANSI) in the Phase I study area. No Areas of Natural Significance were identified on the Phase I property or within the study area.

## **Topographic Maps**

Topographic information for the subject site was obtained from the Natural Resources Canada – The Atlas of Canada website. The topographic maps indicate that the elevation of the subject site is approximately 100 m above sea level. The regional topography in the general area of the subject site is relatively flat. An illustration of the referenced topographic map is presented on Figure 2 – Topographic Map, appended to this report.

## **Physiographic Maps**

A Physiographic Map was reviewed from the Natural Resources Canada – The Atlas of Canada website, as a part of this assessment. According to the publication and mapping information, the subject site is situated within the St. Lawrence Lowlands. According to the description provided: “The lowlands are plain-like areas that were all affected by the Pleistocene glaciations and are therefore covered by surficial deposits and other features associated with the ice sheets.” The subject site is specifically located within the Central St. Lawrence Lowland area, which is rarely more than 150 m above sea level.

## **Geological Maps**

The Geological Survey of Canada website on the Urban Geology of the National Capital Area was consulted as part of this assessment. Based on the available mapping information, the bedrock within the area of the subject site consists of dolomite of the Oxford Formation, whereas the surficial geology generally consists of nearshore marine sediments (beach formations and reworked glaciofluvial sand deposits) as well as till, with an overburden thickness ranging from 1 m to 5 m.

## **MECP Water Well Records**

A search of the MECPs website for all drilled well records within 250 m of the subject site was conducted as part of this assessment. The search identified 144 well records within the Phase I study area. The records pertain to wells installed between 1963 and 2018 and used for domestic household water supply or groundwater observation purposes.

According to the well records, the overburden stratigraphy in the general area of the subject site consists of sand and/or sandy clay underlain by dense hardpan with gravel and boulders. Bedrock, consisting of limestone and/or sandstone, was typically encountered at an average depth of approximately 5 m below ground surface. Copies of the aforementioned well records have been included in Appendix 2.



## **5.0 SITE RECONNAISSANCE**

### **5.1 General Requirements**

The site inspection was conducted on November 27, 2020 and December 1, 2020. Mr. Jeremy Camposarcone, from the Environmental Department of Paterson Group, conducted the site inspections. In addition to the subject site, the uses of neighbouring properties within the Phase I study area were also assessed at the time of the site inspection.

### **5.2 Personal Interviews**

Mr. Joe Zappia, the current property owner, was available at the time of the site inspection to respond to questioning. According to Mr. Zappia, the property has never been formally developed with a residential or commercial building. Mr. Zappia stated that in the mid 2000's he began to clear some of the trees in the northwest portion of the site, shortly thereafter a small storage building was constructed and has been used for storage of building materials used by Mr. Zappia (primarily lumber). Mr. Zappia stated that the remaining area that had been cleared of the trees in the northwest corner, has been used as a personal garden since the mid 2010's. Mr. Zappia stated that he was unaware of any environmental reports or potential environmental concerns associated with the subject site.

### **5.3 Site Inspection Observations**

#### **Site Description**

The northwest corner of the subject site has been cleared of trees and consists of a storage building, camping trailer, fishing boat, large garden and several areas of piled materials. The camping trailer and fishing boat were noted to be in good condition at the time of the site visit with no signs of leaking or staining in the surrounding area. The camping trailer was not in use and was strictly being stored on site, access to the interior of the motor home was not made available. The various materials stored throughout the cleared area of the property consist of a piles of mulch, topsoil, manure, cut trees, stone, lumber, etc. A man-made storage pond is present in the northwest corner of the subject site, as it is primarily used by the current property owner for the garden.

The remainder of the property surrounding the cleared area in the northwest portion of the site consists of mature trees to the south, east and further north.

The site and regional topography are relatively flat. Water drainage on the subject site occurs via infiltration throughout the property. **The ground was not snow covered during the site visit conducted on December 1, 2020.**

A depiction of the subject site is presented on Drawing PE5114-1 – Site Plan, in the Figures section of this report.

### **Existing Buildings**

The subject site is currently occupied with a small storage building.

The storage structure is a one (1) storey, wood-framed building, constructed with a slab-on-grade concrete foundation. Constructed in the mid 2000's, the storage structure is finished on the exterior with stucco as well as a sloped shingled roof. The structure is used for the storage of primarily lumber and gardening equipment, as well as a minimal amount of tools and cleaning products. The structure has no source of heat, water or electrical power.

### **Underground Utilities**

The subject site has no underground utilities.

### **Potential Environmental Concerns**

#### **Fuels and Chemical Storage**

A plastic tote, with a capacity of 1,000 L, was observed adjacent to the storage structure. The plastic tote was labelled to contain a premium diesel fuel additive, however, upon inspection it was noted to be filled with water. No leaks, stains or odours were observed on the tote or in the surrounding area. Based on visual and olfactory observations as well as the on-site activities (primarily gardening), the presence of the plastic tote container is not considered to be a potentially contaminating activity with respect to the subject site. No environmental concerns were identified with respect to fuel storage practices on-site.

#### **Transformer Oil and Polychlorinated Biphenyls (PCBs)**

No potential sources of PCBs or transformer oils were identified on the exterior of the subject site at the time of the site visit.

#### **Waste Management**

No waste was observed on site at the time of the site visit.

**Hazardous Materials and Unidentified Substances**

No hazardous materials, unidentified substances, or abnormal odours were observed on the exterior of the subject site at the time of the site inspection.

**Fill Material**

No fill material was observed on site at the time of the site visit.

**Interior Assessment**

A general description of the interior of the storage structure is described as follows:

- The floors consists of poured concrete;
- The walls consist of plywood;
- The ceilings consist of plywood and wood joists;
- No lighting is present within the storage structure.

**Potentially Hazardous Building Products**

**Polychlorinated Biphenyls (PCBs) and Transformer Oil**

No concerns with respect to PCBs or transformer oil were identified in the subject structure at the time of the site inspection.

**Other Potential Environmental Concerns**

**Interior Fuel and Chemical Storage**

No vent and fill pipes or signs indicating the presence of aboveground or underground fuel storage tanks were observed within the interior of the subject building at the time of the site inspection.

Chemical products stored inside the subject structure were observed to be limited to domestically available cleaning and gardening products. No environmental concerns were identified with respect to chemical storage practices in the interiors of the buildings on-site.

**Ozone Depleting Substances (ODSs)**

No ozone depleting substances were observed on site at the time of the site visit.

**Wastewater Discharges**

No wastewater is generated on site.

**Neighbouring Properties**

Land use adjacent to the subject site was observed as follows:

*North:* Golf course (Emerald Links Golf and Country Club), followed by residential dwellings;

*South:* Residential dwellings followed by Waddion Drive;

*East:* Residential dwellings, followed by Stagecoach Road;

*West:* Agricultural land and Green Links Way.

No environmental concerns were identified with respect to the current use of the neighbouring properties. Current land use adjacent to the subject site is illustrated on Drawing PE5114-2 – Surrounding Land Use Plan in the Appendix.

## **6.0 REVIEW AND EVALUATION OF INFORMATION**

### **6.1 Land Use History**

Based on a review of available historical information, the subject site has never been developed with the exception of a small storage building circa 2005, situated in the northwest portion of the site.

#### **Potentially Contaminating Activities (PCAs)**

No Potentially Contaminating Activities were identified on the subject site or within the Phase I study area.

#### **Areas of Potential Environmental Concern (APECs)**

No Areas of Potential Environmental Concern were identified on the subject site or within the Phase I study area.

#### **Contaminants of Potential Concern (CPCs)**

No Contaminants of Potential Concerns were identified on the subject site or within the Phase I study area.

### **6.2 Conceptual Site Model**

#### **Geological and Hydrogeological Setting**

Based on the information from NRCAN, the bedrock within the area of the subject site consists of dolomite of the Oxford Formation, whereas the surficial geology generally consists of nearshore marine sediments (beach formations and reworked glaciofluvial sand deposits) as well as till, with an overburden thickness ranging from 1 m to 5 m.

#### **Water Bodies and Areas of Natural Significance**

A small man-made storage pond is present in the northwest corner of the property. The nearest named water body with respect to the subject site is the Rideau River, located approximately 5.7 km to the west.

The Ministry of Natural Resources and Forestry's website was reviewed for the presence of Areas of Natural Significance (ANSI) in the Phase I study area. No Areas of Natural Significance were identified on the Phase I property or within the study area.

## **Existing Buildings and Structures**

The subject site is currently occupied with a small storage building.

## **Drinking Water Wells**

A search of the MECPs website for all drilled well records within 250 m of the subject site was conducted as part of this assessment. The search identified 144 well records within the Phase I study area. The records pertain to wells installed between 1963 and 2018 and used for domestic household water supply or groundwater observation purposes.

According to the well records, the overburden stratigraphy in the general area of the subject site consists of sand and/or sandy clay underlain by dense hardpan with gravel and boulders. Bedrock, consisting of limestone and/or sandstone, was typically encountered at an average depth of approximately 5 m below ground surface. Copies of the aforementioned well records have been included in Appendix 2.

## **Neighbouring Land Use**

Neighbouring land use within the Phase I study area consists mainly of residential properties. No environmental concerns were identified with respect to the current use of the neighbouring properties.

## **Potentially Contaminating Activities and Areas of Potential Environmental Concern**

As per Section 6.1 of this report, no Potentially Contaminating Activities were identified on the subject site or within the Phase I study area.

## **Contaminants of Potential Concern**

As per Section 6.1 of this report, no Contaminants of Potential Concerns were identified on the subject site or within the Phase I study area.

## **Assessment of Uncertainty and/or Absence of Information**

The information available for review as part of the preparation of this Phase I ESA is considered to be sufficient to conclude that there are no PCAs or APECs associated with the subject site. This was confirmed by a variety of independent sources, and as such, the conclusions of this report are not affected by uncertainty which may be present with respect to the individual sources.

## 7.0 CONCLUSION

### 7.1 Assessment

Paterson Group was retained by 9287043 Canada Corporation. to conduct a Phase I – Environmental Site Assessment (Phase I ESA) for the property situated to the east of the intersection of Green Jacket Crescent and Green Links Way, in the City of Ottawa, Ontario. The purpose of this Phase I ESA was to research the past and current use of the subject site and study area as well as to identify any environmental concerns with the potential to have impacted the subject site.

According to the historical research, the subject site was first partially developed with a small personal storage building. Constructed circa 2005 in the northwest portion of the site, apart from the personal storage building the property has never been formally developed. Since that time, the subject site has been used for personal agricultural purposes, as well as for the storage of the current owner's building materials (primarily lumber). The remainder of the site has always been vacant land. The neighbouring lands in the vicinity of the subject site have historically been used for residential and agricultural purposes. No environmental concerns were identified with respect to the surrounding land use.

Following the historical review, a site inspection was conducted to assess the current environmental conditions of the subject site. Currently, the subject site is partially used as a personal garden with the storage structure used for the storage of primarily lumber. A camping trailer was present on site; however, it was not in use and was noted to be in good condition at the time of the site visit. The neighbouring lands in the vicinity of the subject site were generally observed to be used for residential and agricultural purposes, with a gold course situated to the north. No environmental concerns were identified with respect to the current use of the neighbouring properties.

### 7.2 Recommendations

Based on the results of this assessment, it is our opinion that **a Phase II - Environmental Site Assessment is not required for the subject site.**

## 8.0 STATEMENT OF LIMITATIONS

This Phase I – Environmental Site Assessment report has been prepared in general accordance with O.Reg. 153/04, as amended, and meets the requirements of CSA Z768-01 (reaffirmed 2016). The conclusions presented herein are based on information gathered from a limited historical review and field inspection program. The findings of the Phase I ESA are based on a review of readily available geological, historical, and regulatory information as well as a cursory review made at the time of the field assessment. The historical research relies on information supplied by others, such as local, provincial, and federal agencies and was limited within the scope-of-work, time, and budget of the project herein.

Should any conditions be encountered at the subject site and/or historical information that differ from our findings, we request that we be notified immediately in order to allow for a reassessment.

This report was prepared for the sole use of 9287043 Canada Corporation Permission and notification from 9287043 Canada Corporation and Paterson Group will be required prior to the release of this report to any other party.

### Paterson Group Inc.



Jeremy Camposarcone, B.Eng.



Mark S. D'Arcy, P.Eng., QP<sub>ESA</sub>



### Report Distribution:

- 9287043 Canada Corporation
- Paterson Group Inc.



## 9.0 REFERENCES

### Federal Records

- Natural Resources Canada: Air Photo Library.
- Natural Resources Canada: The Atlas of Canada.
- Geological Survey of Canada: Surficial and Subsurface Mapping.
- Environment Canada: National Pollutant Release Inventory.
- National PCB Waste Storage Site Inventory.
- National Archives of Canada.

### Provincial Records

- MECP: Freedom of Information and Privacy Office.
- MECP: Municipal Coal Gasification Plant Site Inventory, 1991.
- MECP: Waste Disposal Site Inventory, 1991.
- MECP: Brownfields Environmental Site Registry.
- MECP: Water Well Inventory.
- Office of Technical Standards and Safety Authority, Fuels Safety Branch.
- Ministry of Natural Resources and Forestry Areas of Natural Significance.
- Chapman, L.J., and Putnam, D.F., 1984: 'The Physiography of Southern Ontario, Third Edition', Ontario Geological Survey Special Volume 2.

### Municipal Records

- The City of Ottawa: eMap website.
- The City of Ottawa: Historical Land Use Inventory Database
- The City of Ottawa: document entitled, "*Old Landfill Management Strategy, Phase I – Identification of Sites*", prepared by Golder Associates, 2004.

### Local Information Sources

- Personal Interviews.
- Previous Engineering Reports.

### Public Information Sources

- Google Earth.
- Google Maps/Street View.

# **FIGURES**

**FIGURE 1 – KEY PLAN**

**FIGURE 2 – TOPOGRAPHIC MAP**

**DRAWING PE5114-1 – SITE PLAN**

**DRAWING PE5114-2 – SURROUNDING LAND USE PLAN**



FIGURE 1  
KEY PLAN



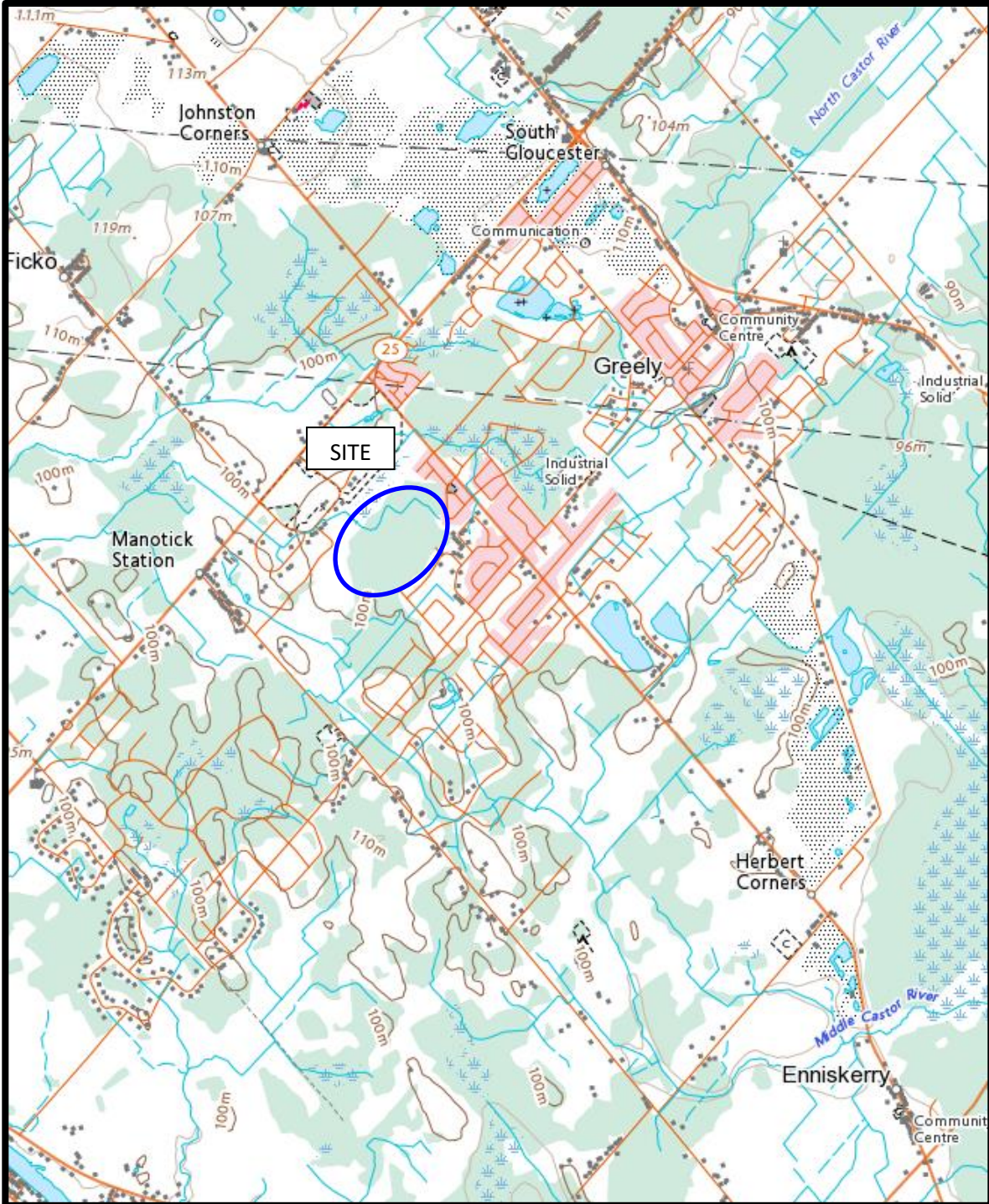
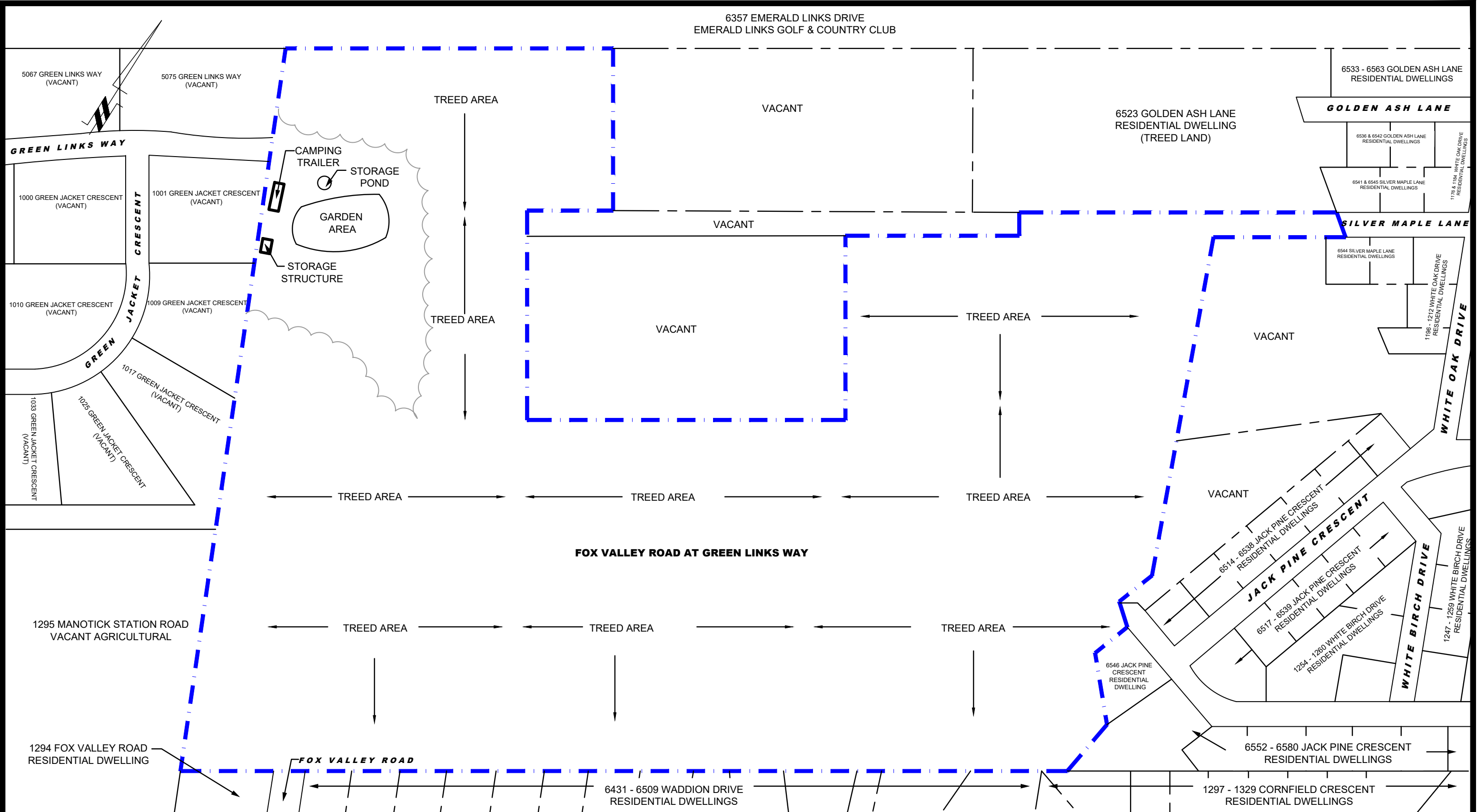


FIGURE 2  
TOPOGRAPHIC MAP



**patersongroup**  
consulting engineers

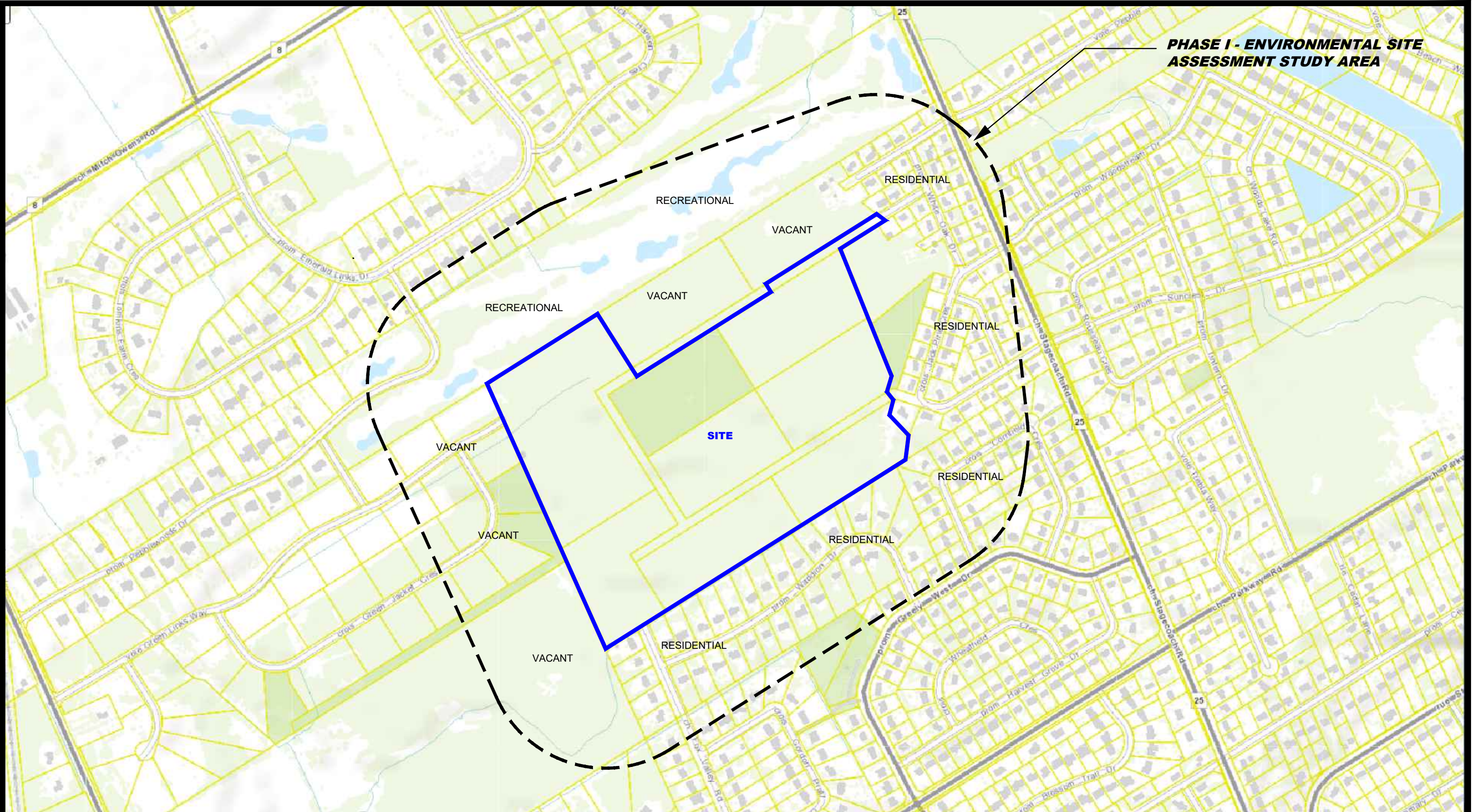
154 Colonnade Road South  
Ottawa, Ontario K2E 7J5  
Tel: (613) 226-7381 Fax: (613) 226-6344

NO.	REVISIONS	DATE	INITIAL

9287043 CANADA CORPORATION  
**PHASE I - ENVIRONMENTAL SITE ASSESSMENT  
GREEN JACKET CRESCENT AT GREEN LINKS WAY**  
OTTAWA, ONTARIO  
Title: **SITE PLAN**

Scale:	1:3000	Date:	01/2021
Drawn by:	JM	Report No.:	PE5114-1
Checked by:	JC	Dwg No.:	<b>PE5114-1</b>
Approved by:	MSD	Revision No.:	





**PHASE I - ENVIRONMENTAL SITE ASSESSMENT STUDY AREA**

**patersongroup**  
consulting engineers

154 Colonnade Road South  
Ottawa, Ontario K2E 7J5  
Tel: (613) 226-7381 Fax: (613) 226-6344

NO.	REVISIONS	DATE	INITIAL

9287043 CANADA CORPORATION  
**PHASE I - ENVIRONMENTAL SITE ASSESSMENT**  
**GREEN JACKET CRESCENT AT GREEN LINKS WAY**  
 OTTAWA, ONTARIO  
 Title:  
**SURROUNDING LAND USE PLAN**

Scale: 1:7500  
 Drawn by: JM  
 Checked by: JC  
 Approved by: MSD

Date: 01/2021  
 Report No.: PE5114-1  
 Dwg No.: **PE5114-2**  
 Revision No.:



# **APPENDIX 1**

**AERIAL PHOTOGRAPHS**

**SITE PHOTOGRAPHS**

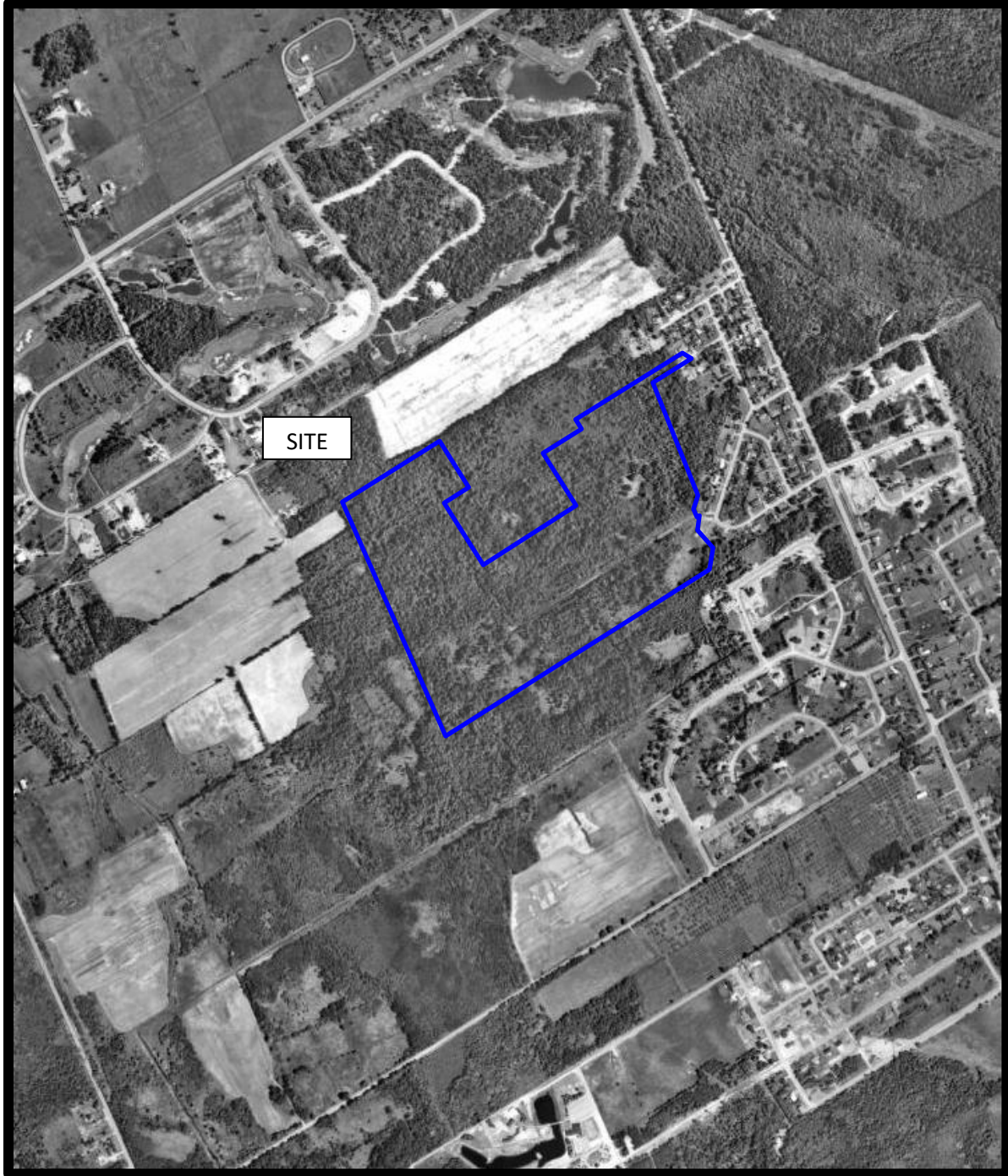


AERIAL PHOTOGRAPH  
1945





AERIAL PHOTOGRAPH  
1976



AERIAL PHOTOGRAPH  
1991





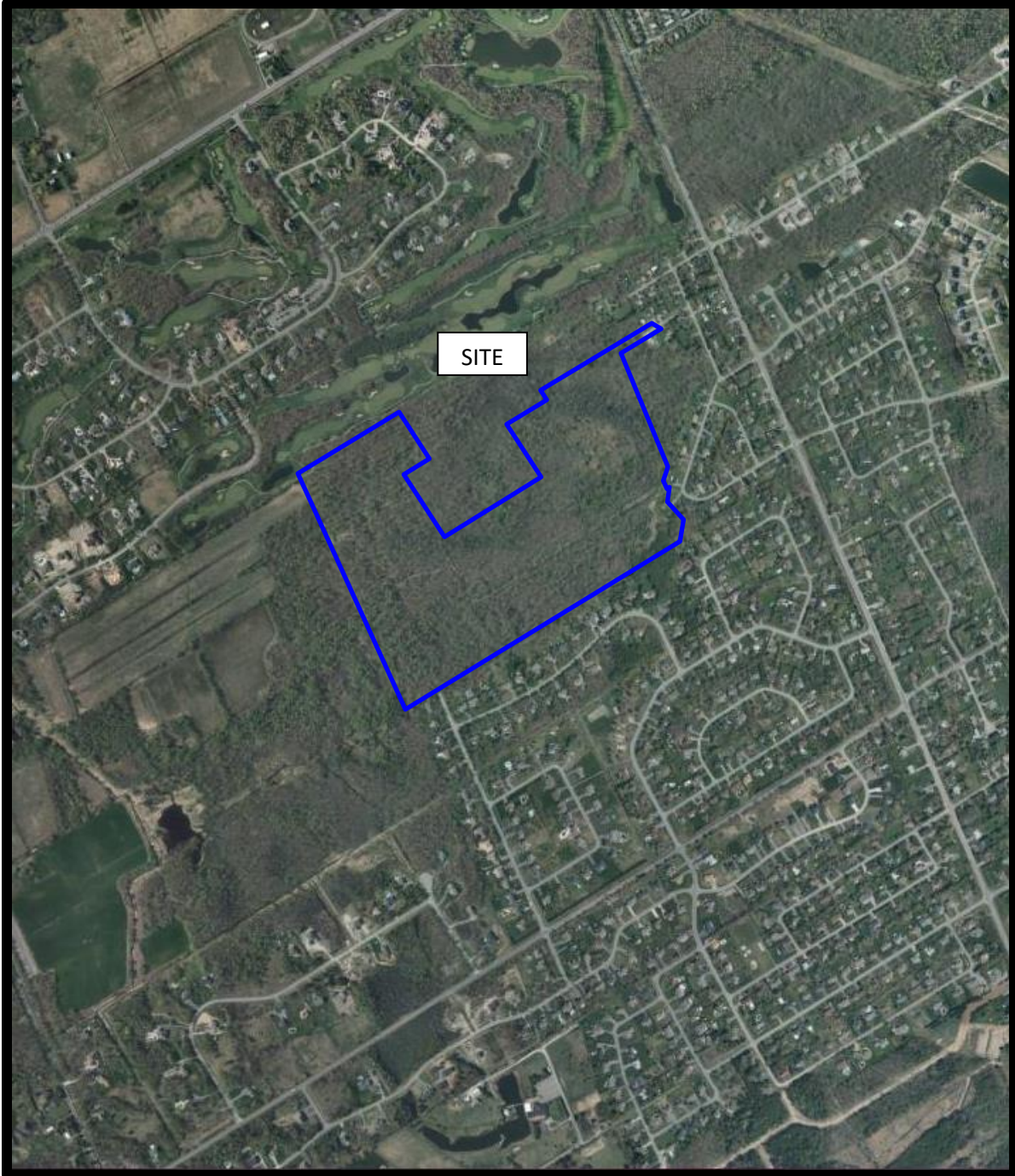
AERIAL PHOTOGRAPH  
1999





AERIAL PHOTOGRAPH  
2005





AERIAL PHOTOGRAPH  
2011





AERIAL PHOTOGRAPH  
2019

## Site Photographs

PE5114

Fox Valley Road at Green Links Way, Ottawa, ON

November 27, 2020



Photograph 1: View from west property boundary



Photograph 2: Motor Home near in northwest portion of subject site



## Site Photographs

PE5114

Fox Valley Road at Green Links Way, Ottawa, ON

November 27, 2020



Photograph 3: Storage structure near in northwest portion of subject site



Photograph 4: Interior of the Storage structure near in northwest portion of subject site



# **APPENDIX 2**

**MECP FREEDOM OF INFORMATION RESPONSE**

**MECP WATER WELL RECORDS**

**TSSA CORRESPONDENCE**

**CITY OF OTTAWA HLUI RESPONSE**

**ERIS DATABASE REPORT**

**Ministry of the Environment,  
Conservation and Parks**

Access and Privacy Office  
12<sup>th</sup> Floor  
40 St. Clair Avenue West  
Toronto ON M4V 1M2  
Tel: (416) 314-4075  
Fax: (416) 314-4285

**Ministère de l'Environnement, de  
la Protection de la nature et des  
Parcs**

Bureau de l'accès à l'information et  
de la protection de la vie privée  
12<sup>e</sup> étage  
40, avenue St. Clair ouest  
Toronto ON M4V 1M2  
Tél. : (416) 314-4075  
Télééc.: (416) 314-4285



June 8, 2021

Jeremy Camposarcone  
Paterson Group  
154 Colonnade Road South  
Ottawa, ON K2E 7J5

Dear Jeremy Camposarcone:

RE: ***Freedom of Information and Protection of Privacy Act Request***  
**Our File # A-2020-06263, Your Reference PE5114**

This letter is in response to your request made pursuant to the *Freedom of Information and Protection of Privacy Act* relating to Lot 3, Concession 3, Greely, Ottawa.

After a thorough search through the files of the Ministry's Ottawa District Office, Investigations and Enforcement Branch, Environmental Assessment and Permissions Branch, Environmental Monitoring and Reporting Branch, Sector Compliance Branch and Safe Drinking Water Branch, no records were located responsive to your request. To provide you with this response and in accordance with Section 57 of the *Freedom of Information and Protection of Privacy Act*, the fee owed is \$30.00 for 1 hour of search time @ \$30.00 per hour. **We have applied the \$30.00 for this request from your initial payment. This file is now closed.**

You may request a review of my decision by contacting the Information and Privacy Commissioner/Ontario, 2 Bloor Street East, Suite 1400, Toronto, ON M4W 1A8 (800-387-0073 or 416-326-3333). Please note that there is a \$25.00 fee and you only have 30 days from receipt of this letter to request a review.

If you have any questions regarding this matter, please contact Dany Briollais at 416-319-7739 or [dany.briollais@ontario.ca](mailto:dany.briollais@ontario.ca).

Yours truly,

Original Signed by.

Noel Kent  
Manager, Access and Privacy

316/50



GROUND WATER BRANCH  
15 No  
NOV 17 1963  
ONTARIO WATER RESOURCES COMMISSION

7172

UTM 118Z 4513200E

5R 50111830N

The Ontario Water Resources Commission Act

Elev. 4R 0340

# WATER WELL RECORD

Basin 25  
County or District Gloucester

Township, Village, Town or City Ingood

Con. 3 Lot 3

Date completed 25 Nov. 1963  
(day month year)

Address 92 Hurtembroy

### Casing and Screen Record

Inside diameter of casing 2"  
Total length of casing 25 ft  
Type of screen  
Length of screen  
Depth to top of screen  
Diameter of finished hole 2"

### Pumping Test

Static level 7 ft  
Test-pumping rate 10 G.P.M.  
Pumping level 28 ft  
Duration of test pumping 2 hrs  
Water clear or cloudy at end of test clear  
Recommended pumping rate 3 G.P.M.  
with pump setting of 28 feet below ground surface

### Well Log

### Water Record

#### Overburden and Bedrock Record

	From ft.	To ft.	Depth(s) at which water(s) found	Kind of water (fresh, salty, sulphur)
Sand gravel Bolder	0	23	49	fresh
lime stone	25	51		

For what purpose(s) is the water to be used? house

Is well on upland, in valley, or on hillside? valley

Drilling or Boring Firm Viator Cossette

Address 60 Marguerite st  
Ottawa 7 Ont

Licence Number 1029

Name of Driller or Borer V. Cossette

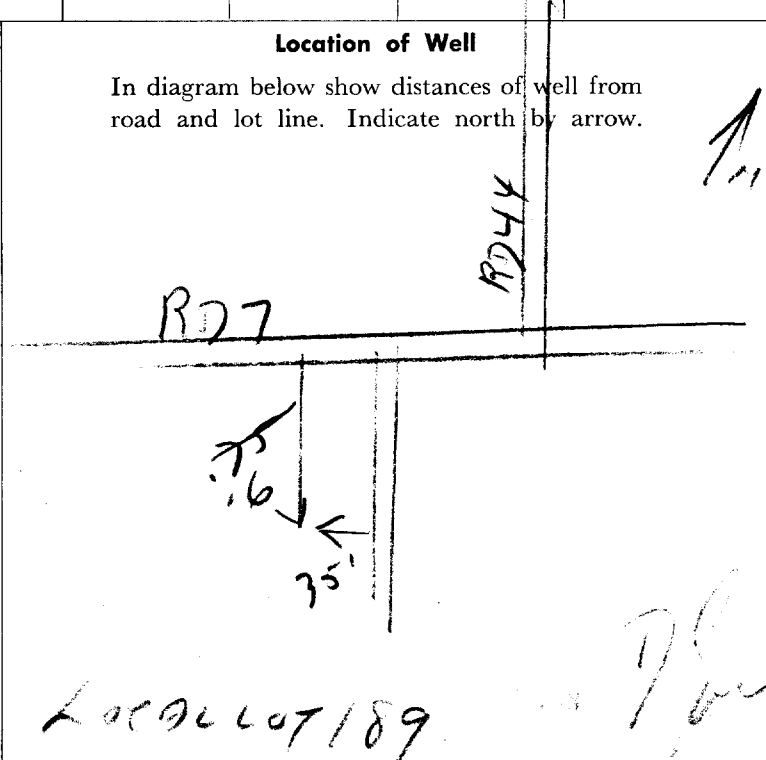
Address 60 Marguerite st

Date 25 / 11 / 63

(Signature of Licensed Drilling or Boring Contractor)

### Location of Well

In diagram below show distances of well from road and lot line. Indicate north by arrow.



LOCAL LOT 189

314/5a



15 No 7174

UTM 18Z 453260E

5R 5011160N The Ontario Water Resources Commission Act

Elev. 4R 0340

# WATER WELL RECORD

Basin 25  
County or District MANITOBA

Township, Village, Town or City OSBOURNE

Con. 3 Lot 34

Date completed 7 (day) JULIE 66 (month) (year)

Address 302 MANITOBA

### Casing and Screen Record

Inside diameter of casing 5  
 Total length of casing 40  
 Type of screen  
 Length of screen  
 Depth to top of screen  
 Diameter of finished hole 5

### Pumping Test

Static level 7  
 Test-pumping rate 5 G.P.M.  
 Pumping level 10  
 Duration of test pumping 1 HR  
 Water clear or cloudy at end of test clear  
 Recommended pumping rate 5 G.P.M.  
 with pump setting of 30 feet below ground surface

### Well Log

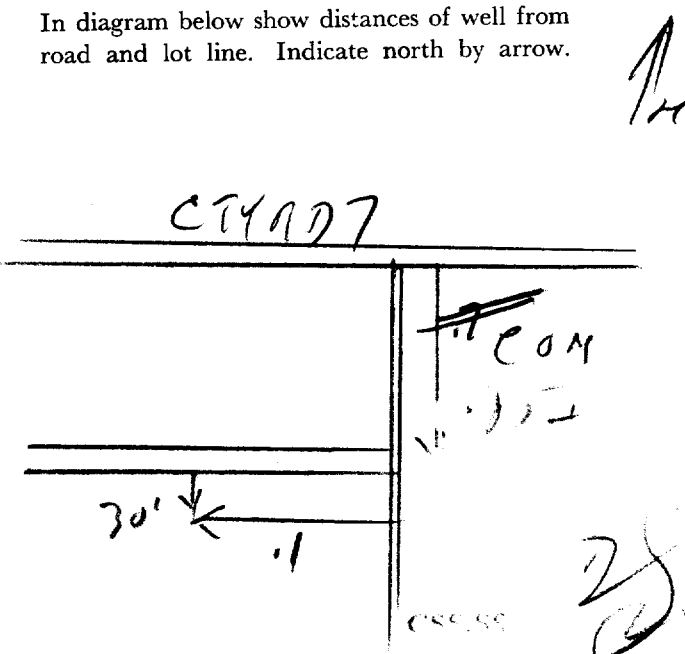
### Water Record

Overburden and Bedrock Record	From ft.	To ft.	Depth(s) at which water(s) found	Kind of water (fresh, salty, sulphur)
<u>CLAY LOAM</u>	<u>0</u>	<u>35</u>		
<u>GRAVEL</u>	<u>35</u>	<u>40</u>	<u>40</u>	<u>FRESH</u>

For what purpose(s) is the water to be used? new house  
 Is well on upland, in valley, or on hillside?  
 Drilling or Boring Firm M M MEAGHER  
 Address 302 MANITOBA  
 Licence Number 2157  
 Name of Driller or Borer same  
 Address  
 Date DEC 66  
M M Meagher  
 (Signature of Licensed Drilling or Boring Contractor)

### Location of Well

In diagram below show distances of well from road and lot line. Indicate north by arrow.



319/5a



C

UTM 118Z 451331610E

WATER RESOURCES DIVISION No. 7176  
NOV 30 1965  
ONTARIO WATER RESOURCES COMMISSION  
Osgoode

15R 51011131012N The Ontario Water Resources Commission Act

Elev. 4R 013410

# WATER WELL RECORD

Basin 25 Carleton Township, Village, Town or City Osgoode

3 Lot PT 4 Date completed 8 Oct 1965

Address Gloucester Post Office

### Casing and Screen Record

Inside diameter of casing ..... 2  
 Total length of casing ..... 12  
 Type of screen ..... -  
 Length of screen ..... -  
 Depth to top of screen ..... -  
 Diameter of finished hole ..... 2

### Pumping Test

Static level ..... 2  
 Test-pumping rate ..... 12 G.P.M.  
 Pumping level ..... 20  
 Duration of test pumping ..... 2 hr  
 Water clear or cloudy at end of test ..... clear  
 Recommended pumping rate ..... 6 G.P.M.  
 with pump setting of ..... 20 feet below ground surface

### Well Log

#### Overburden and Bedrock Record

Top Soil  
Lime Stone

From ft.

To ft.

Depth(s) at which water(s) found

Kind of water (fresh, salty, sulphur)

0  
3

3  
56

56

Fresh

For what purpose(s) is the water to be used?

House  
upland

Is well on upland, in valley, or on hillside?

Drilling or Boring Firm

F. R. Carsette

Address 1510 Baseline Rd

Ottawa

Licence Number 1632

Name of Driller or Borer

Same

Date Oct 12-65

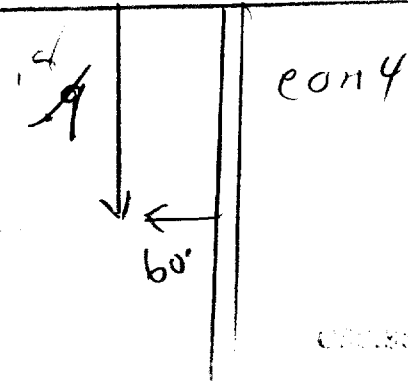
F. R. Carsette

(Signature of Licensed Drilling or Boring Contractor)

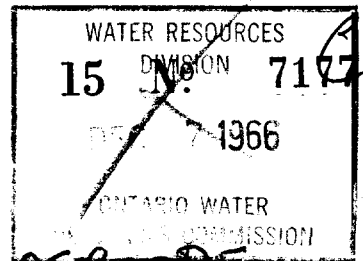
### Location of Well

In diagram below show distances of well from road and lot line. Indicate north by arrow.

Rd 7



319/50



UTM 18Z 453240E

5R 50111129N The Ontario Water Resources Commission Act

Elev. 4R 0340

# WATER WELL RECORD

Basin 25 CARLETON

Township, Village, Town or City OSBOODE

Con. 3 Lot 4

Date completed 22 July 1966

Address RRI OSBOODE

### Casing and Screen Record

Inside diameter of casing 2"  
Total length of casing 22 FT  
Type of screen  
Length of screen  
Depth to top of screen  
Diameter of finished hole 2"

### Pumping Test

Static level 7 FT  
Test-pumping rate 129 GAL G.P.M.  
Pumping level 18 FT  
Duration of test pumping 2 HRS  
Water clear or cloudy at end of test CLEAR  
Recommended pumping rate 129 GAL G.P.M.  
with pump setting of 18 FT feet below ground surface

### Well Log

### Water Record

Overburden and Bedrock Record	From ft.	To ft.	Depth(s) at which water(s) found	Kind of water (fresh, salty, sulphur)
BEDROCK - LIMESTONE	0	51	51	FRESH

For what purpose(s) is the water to be used? HOUSE

Is well on upland, in valley, or on hillside? VALLEY.

Drilling or Boring Firm W.A. DEEVY

Address 2898 HAUGHTON OTTAWA 14 ONT

Licence Number 2155

Name of Driller or Borer W.A. DEEVY

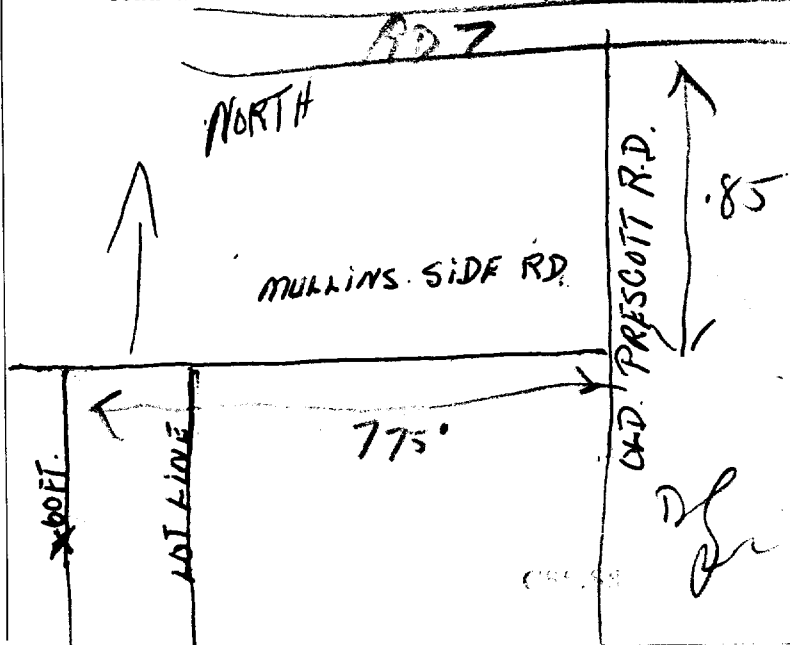
Address 2898 HAUGHTON

Date JULY 22 1966

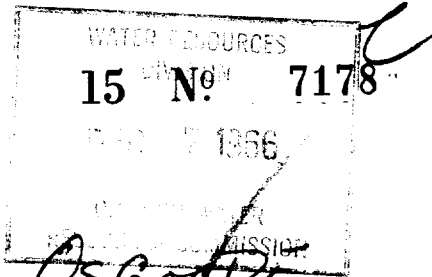
W.A. Deevy (Signature of Licensed Drilling or Boring Contractor)

### Location of Well

In diagram below show distances of well from road and lot line. Indicate north by arrow.



316/5a



UTM 18Z 4532110E

5R 501111219N The Ontario Water Resources Commission Act

Elev. 4R 0340

# WATER WELL RECORD

Basin 215 | CARLETON

Township, Village, Town or City OSGOOD

Con. 3 Lot 4

Date completed 1<sup>st</sup> AUG 1966 (day month year)

Address PRI OSGOOD

### Casing and Screen Record

Inside diameter of casing 2"

Total length of casing 20 FT

Type of screen

Length of screen

Depth to top of screen

Diameter of finished hole 2"

### Pumping Test

Static level 10 FT

Test-pumping rate 12 GAL G.P.M.

Pumping level 18 FT

Duration of test pumping 3 HRS.

Water clear or cloudy at end of test CLEAR.

Recommended pumping rate 12 GAL G.P.M.

with pump setting of feet below ground surface

### Well Log

### Water Record

#### Overburden and Bedrock Record

From ft.

To ft.

Depth(s) at which water(s) found

Kind of water (fresh, salty, sulphur)

BEDROCK - LIMESTONE

0

30

45

FRESH

For what purpose(s) is the water to be used?

HOUSE

Is well on upland, in valley, or on hillside?

VALLEY

Drilling or Boring Firm

W. A. DEEVEY

Address 2898 HAUGHTON OTTAWA 14 ONT.

Licence Number 2155

Name of Driller or Borer W. A. DEEVEY

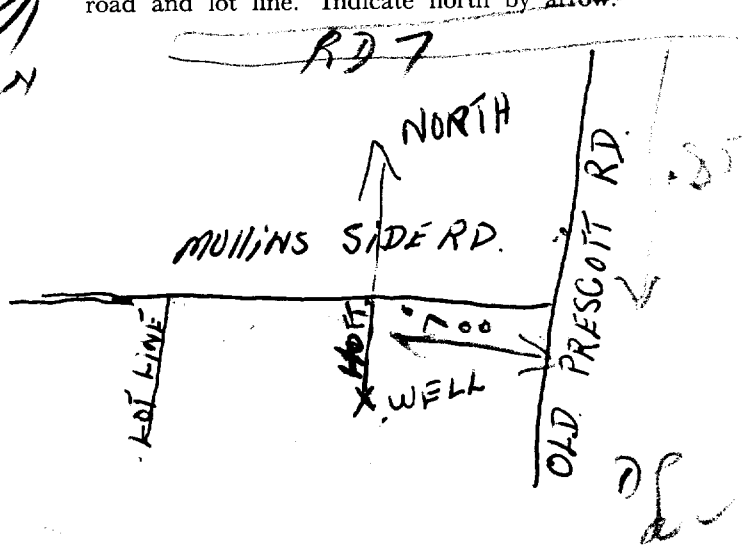
Address 2898 HAUGHTON

Date ~~1966~~ AUGUST 1<sup>st</sup> /66


(Signature of Licensed Drilling or Boring Contractor)

### Location of Well

In diagram below show distances of well from road and lot line. Indicate north by arrow.



31G/5a



UTM 118Z 452950E

5R E 01107319N

Elev. 420340

# WATER WELL RECORD

Basin 25 CARLETON

Township, Village, Town or City OSGOODE

Con. 3 Lot 4

Date completed 9th August 1966

Address OSGOODE

### Casing and Screen Record

Inside diameter of casing 2"

Total length of casing 22 FT.

Type of screen

Length of screen

Depth to top of screen

Diameter of finished hole 2"

### Pumping Test

Static level 7 FT.

Test-pumping rate 15 GPM G.P.M.

Pumping level 18 FT

Duration of test pumping 2 HRS

Water clear or cloudy at end of test CLEAR.

Recommended pumping rate 15 GPM G.P.M.

with pump setting of 18 FT feet below ground surface

### Well Log

### Water Record

Overburden and Bedrock Record	From ft.	To ft.	Depth(s) at which water(s) found	Kind of water (fresh, salty, sulphur)
LIMESTONE	0	68 FT	68 FT	FRESH

For what purpose(s) is the water to be used?

SKEET CLUB.

Is well on upland, in valley, or on hillside?

Drilling or Boring Firm W.A. DEEVY.

Address 2898 HAUGHTON OTTAWA 14 ONT.

Licence Number 2155

Name of Driller or Borer W.A. DEEVY.

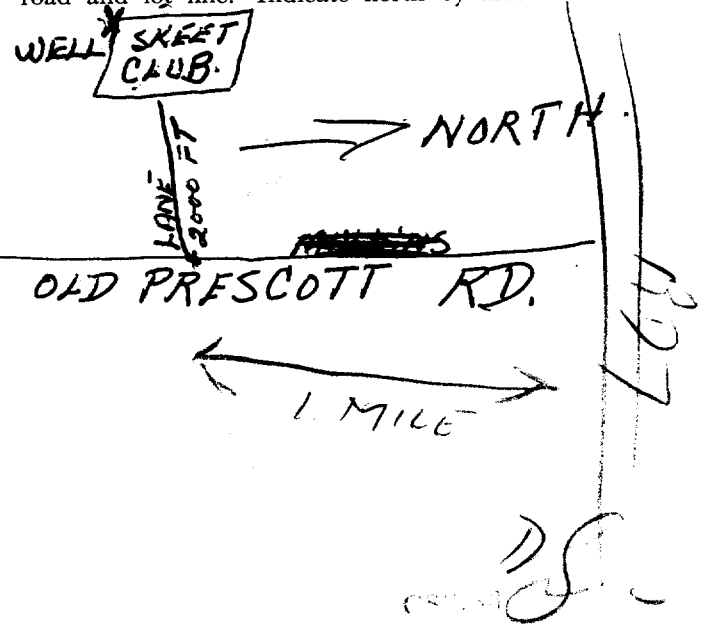
Address 2898 HAUGHTON

Date AUGUST 9th 1966

William A. Deevy (Signature of Licensed Drilling or Boring Contractor)

### Location of Well

In diagram below show distances of well from road and lot line. Indicate north by arrow.







43  
J.T.

18 453060  
4 5011590

Con 111  
Lk 3  
CODE



1509590

SEP 1 1968

Day 4 0336  
Year 215

The Ontario Water Resources Commission Act 9

# WATER WELL RECORD

County or District CARLETON Township, Village, Town or City OSGOOD  
Con. 3 Lot 3 (213) Date completed 2 7 68  
(day month year)  
Address Box 26, RR. 1, OSGOOD.

### Casing and Screen Record

Inside diameter of casing 2  
Total length of casing 19  
Type of screen —  
Length of screen —  
Depth to top of screen —  
Diameter of finished hole 2

### Pumping Test

Static level 3  
Test-pumping rate 12 G.P.M.  
Pumping level 28  
Duration of test pumping 2 hrs  
Water clear or cloudy at end of test clear  
Recommended pumping rate 6 G.P.M.  
with pump setting of 20 feet below ground surface

### Well Log

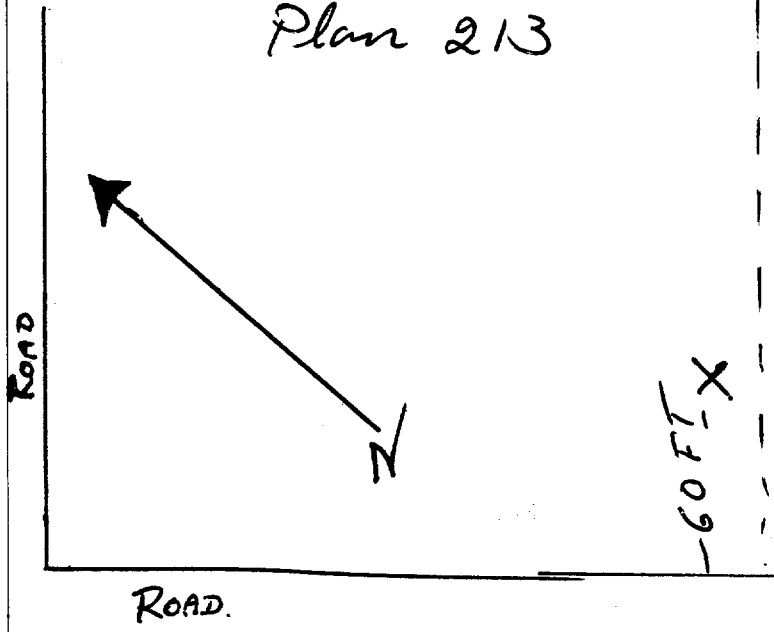
### Water Record

Overburden and Bedrock Record	From ft.	To ft.	Depth(s) at which water(s) found	Kind of water (fresh, salty, sulphur)
<u>Sand</u>	<u>0</u>	<u>8</u>	<u>48</u>	<u>Fresh</u>
<u>Sand &amp; Gravel</u>	<u>8</u>	<u>17</u>		
<u>Lime Stone</u>	<u>17</u>	<u>48</u>		

For what purpose(s) is the water to be used? House  
Is well on upland, in valley, or on hillside? Upland  
Drilling or Boring Firm F.R. Corsetti  
Address 1510 Base line Rd  
Ottawa 5  
Licence Number 3017  
Name of Driller or Borer Sam  
Address F.R. Corsetti  
Date July 2-1968  
(Signature of Licensed Drilling or Boring Contractor)

### Location of Well

In diagram below show distances of well from road and lot line. Indicate north by arrow.



STN 187 453200  
 150111360  
 4 0336



1509833

B

The Ontario Water Resources Commission Act  
**WATER WELL RECORD**

County or District CARLETON Township, Village, Town or City OSGOODE  
 Con. III Lot (218) 3 Date completed 22 4 1968  
 (day month year)  
 Address R.R #2 MANOTICK, ONT

**Casing and Screen Record**

Inside diameter of casing 5"  
 Total length of casing 18'  
 Type of screen \_\_\_\_\_  
 Length of screen \_\_\_\_\_  
 Depth to top of screen \_\_\_\_\_  
 Diameter of finished hole 5"

**Pumping Test**

Static level 4'  
 Test-pumping rate 6 G.P.M.  
 Pumping level 25'  
 Duration of test pumping 1 hr.  
 Water clear or cloudy at end of test cloudy  
 Recommended pumping rate 5 G.P.M.  
 with pump setting of 30 feet below ground surface

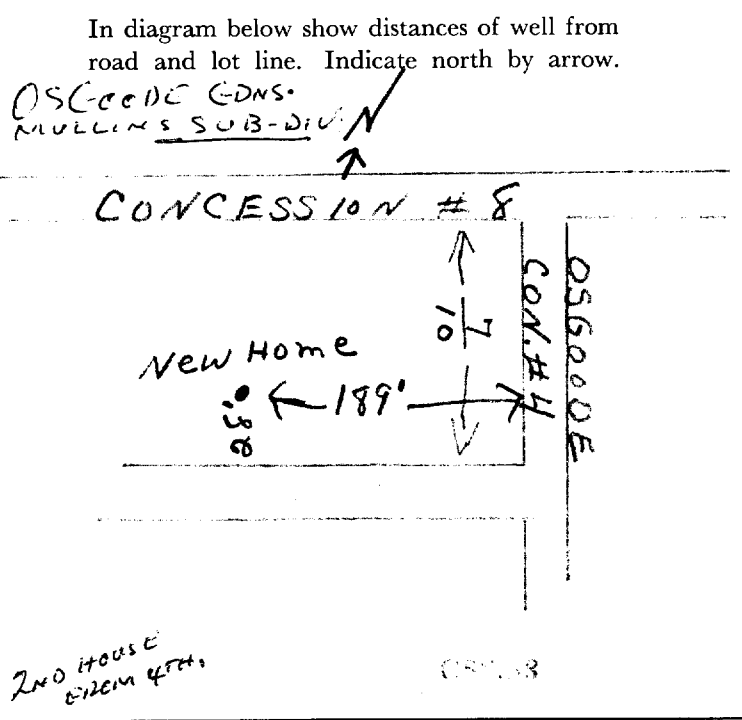
**Well Log**

**Water Record**

Overburden and Bedrock Record	From ft.	To ft.	Depth(s) at which water(s) found	Kind of water (fresh, salty, sulphur)
<u>Fine Sand</u>	<u>0</u>	<u>6</u>		
<u>Hard Limestone</u>	<u>6</u>	<u>49</u>	<u>44</u>	<u>Fresh</u>

For what purpose(s) is the water to be used?  
New Home  
 Is well on upland, in valley, or on hillside? Valley  
 Drilling or Boring Firm McLean Water Supply Ltd  
 Address 1532 Raven Ave.  
Ottawa 3, Ont  
 Licence Number 2879  
 Name of Driller or Borer L. GIBBONS  
 Address \_\_\_\_\_  
 Date APRIL 23, 1968  
A. T. Schief  
 (Signature of Licensed Drilling or Boring Contractor)


**Location of Well**



2nd house from 4th

OSGOODE

No. 18 453030  
SB 42 5011420  
 Lev. 4 10336



1509836  
3 9

CODED Water management in Ontario  
 The Ontario Water Resources Commission Act

WATER RECORDS  
 JAN 8 1968

# WATER WELL RECORD

Con. 3 Lot 3 Township, Village, Town or City Osgoode  
 County or District Carleton Date completed 20 Nov 1968  
 (day month year)  
 Address RR # 2 Manotick

### Casing and Screen Record

Inside diameter of casing 5"  
 Total length of casing 30'  
 Type of screen .....  
 Length of screen .....  
 Depth to top of screen .....  
 Diameter of finished hole 5"

### Pumping Test

Static level 7  
 Test-pumping rate 10 G.P.M.  
 Pumping level 10  
 Duration of test pumping 1 hr  
 Water clear or cloudy at end of test cloudy  
 Recommended pumping rate 5 G.P.M.  
 with pump setting of 30 feet below ground surface


### Well Log

### Water Record


Overburden and Bedrock Record	From ft.	To ft.	Depth(s) at which water(s) found	Kind of water (fresh, salty, sulphur)
<u>sandy gravel</u>	<u>0'</u>	<u>27'</u>	<u>40</u>	<u>fresh</u>
<u>limestone</u>	<u>27'</u>	<u>41'</u>		

For what purpose(s) is the water to be used?  
new house  
 Is well on upland, in valley, or on hillside?  
 Drilling or Boring Firm Capital Water Supply Ltd.  
 Address 14 Ashford Dr  
Ottawa 6  
 Licence Number 2857  
 Name of Driller or Borer M. Kavanagh  
 Address .....  
 Date 20 Nov 1968  
Halter Kavanagh  
 (Signature of Licensed Drilling or Boring Contractor)

### Location of Well



JUN 18 4531STO  
 4 STO 11320  
 4 0336  
 25



1509930

JAN 23 1969

The Ontario Water Resources Commission Act

# WATER WELL RECORD

County or District Carlton Township, Village, Town or City Osgoode  
 Con. 3 Lot 3 Date completed 4 NOVEMBER 1968  
 (day month year)  
 Address Manotick Box 14

### Casing and Screen Record

Inside diameter of casing 2"  
 Total length of casing 21'  
 Type of screen  
 Length of screen  
 Depth to top of screen  
 Diameter of finished hole 2"

### Pumping Test

Static level 7'  
 Test-pumping rate 720 gal PER HR G.P.M.  
 Pumping level 22'  
 Duration of test pumping 2 HRS  
 Water clear or cloudy at end of test CLEAR  
 Recommended pumping rate 720 gal PER HR G.P.M.  
 with pump setting of 22' feet below ground surface

### Well Log

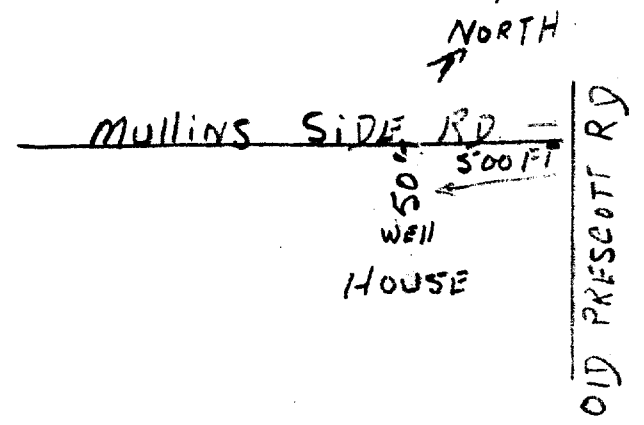
### Water Record

Overburden and Bedrock Record	From ft.	To ft.	Depth(s) at which water(s) found	Kind of water (fresh, salty, sulphur)
<u>BEDROCK</u>	<u>0</u>	<u>4</u>		
<u>LIMESTONE</u>	<u>4</u>	<u>60</u>	<u>60</u>	<u>CLEAR</u>

For what purpose(s) is the water to be used? HOUSE  
 Is well on upland, in valley, or on hillside? VALLEY  
 Drilling or Boring Firm W.A. DEEVEY  
 Address 2898 HAUGHTON ST  
OTTAWA 14 ONT  
 Licence Number 3024  
 Name of Driller or Borer W.A. DEEVEY  
 Address 2898 HAUGHTON ST  
 Date NOVEMBER 7 1968  
William A Deevy  
 (Signature of Licensed Drilling or Boring Contractor)

### Location of Well

In diagram below show distances of well from road and lot line. Indicate north by arrow.





316/5a P

1 8 2 4 5 3 1 2 0  
4 R 5 0 1 1 5 6 0  
5 R 0 3 4 0

1510099

The Ontario Water Resources Commission Act

# WATER WELL RECORD

OSGOODE

County or District

DIVISION OF WATER RESOURCES

Township, Village, Town or City *Arden*

Con. *X* *III*

Lot *763*

WATER RESOURCES

Date completed *12* June *1969*  
(day month year)

Address *968 BYRON AVE  
(NORTH OF MULLANS ST.)*

## Casing and Screen Record

## Pumping Test

Inside diameter of casing *2 inch*  
Total length of casing *10 feet*  
Type of screen *(diagram)*  
Length of screen *(diagram)*  
Depth to top of screen *(diagram)*  
Diameter of finished hole *6 2"*

Static level *1 foot*  
Test-pumping rate *700* G.P.M.  
Pumping level *15 feet*  
Duration of test pumping *2 hours*  
Water clear or cloudy at end of test *clear*  
Recommended pumping rate *9* G.P.M.  
with pump setting of \_\_\_\_\_ feet below ground surface

## Well Log

## Water Record

Overburden and Bedrock Record	From ft.	To ft.	Depth(s) at which water(s) found	Kind of water (fresh, salty, sulphur)
<i>CLAY</i>	<i>0</i>	<i>7</i>	<i>15</i>	<i>fresh</i>
<i>LIMESTONE</i>		<i>67</i>		

For what purpose(s) is the water to be used? *house*

Is well on upland, in valley, or on hillside? *valley*

Drilling or Boring Firm *O. Dupresne*

Address *135 Sweetland Ave*

Licence Number *3517*

Name of Driller or Borer

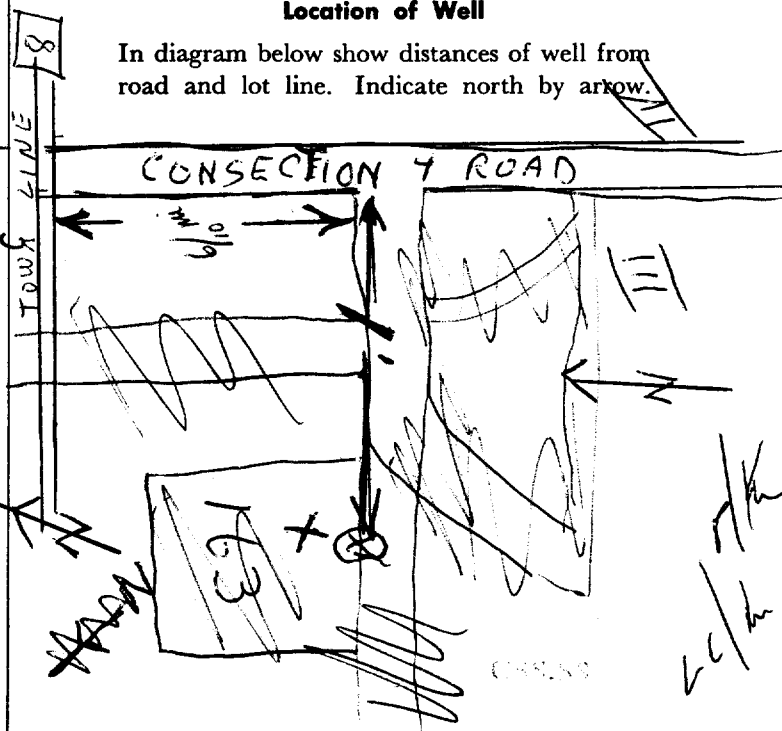
Address

Date *June 7 - 1969*

*(Signature of Licensed Drilling or Boring Contractor)*

## Location of Well

In diagram below show distances of well from road and lot line. Indicate north by arrow.





316/5a

182453160

4R5011440

5R0345

25

1510103

The Ontario Water Resources Commission Act

# WATER WELL RECORD

County or District Osgood Township, Village, Town or City Osgood

Con. III Lot 305 Date completed 27 May 1969

Address 3rd Concession

### Casing and Screen Record

Inside diameter of casing 2 inch

Total length of casing 10 feet

Type of screen

Length of screen

Depth to top of screen

Diameter of finished hole 2 inch

### Pumping Test

Static level 9 feet from surface

Test-pumping rate 600 G.P.M.

Pumping level 20 feet

Duration of test pumping 2 hours

Water clear or cloudy at end of test Clear

Recommended pumping rate 600 G.P.M.

with pump setting of 20 feet below ground surface

### Well Log

### Water Record

Overburden and Bedrock Record	Well Log		Water Record	
	From ft.	To ft.	Depth(s) at which water(s) found	Kind of water (fresh, salty, sulphur)
<u>Overburden 2</u>	<u>2</u>	<u>65</u>	<u>63</u>	<u>fresh</u>

For what purpose(s) is the water to be used? House

Is well on upland, in valley, or on hillside? Valley

Drilling or Boring Firm C. Dufresne

Address 135 Sweetland ave

Licence Number 3517

Name of Driller or Borer C. Dufresne

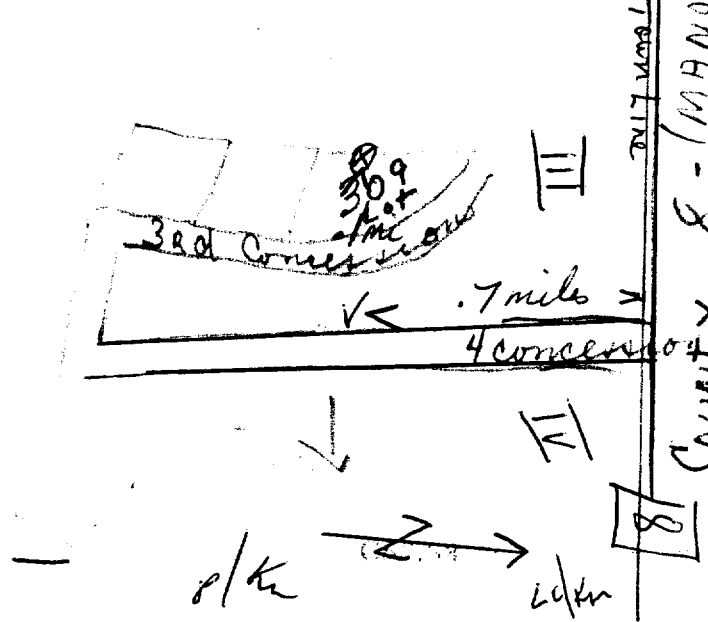
Address

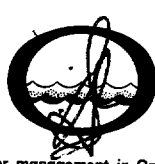
Date 27 May 1969

(Signature of Licensed Drilling or Boring Contractor)

### Location of Well

In diagram below show distances of well from road and lot line. Indicate north by arrow.





CON 111  
LOT 3

The Ontario Water Resources Commission Act

# WATER WELL RECORD

Water management in Ontario 1. PRINT ONLY IN SPACES PROVIDED

2. CHECK  CORRECT BOX WHERE APPLICABLE

11

1510468

MUNICIP.

15009

CON.

CON

03

COUNTY OR DISTRICT <b>Carleton</b>	TOWNSHIP, BOROUGH, CITY, TOWN, VILLAGE <b>Osgoode</b>	CON., BLOCK, TRACT, SURVEY, ETC. <b>3</b>	LOT <b>25</b>
OWNER (SURNAME FIRST) <b>[REDACTED]</b>	ADDRESS <b>R.R. 2 Cymbrian Lane</b>	DATE COMPLETED DAY <b>04</b> MO <b>Apr</b> YR <b>69</b>	
	GRID REFERENCE <b>211430</b>	ELEVATION <b>0335</b>	BASIN CODE <b>25</b>

## LOG OF OVERBURDEN AND BEDROCK MATERIALS (SEE INSTRUCTIONS)

GENERAL COLOUR	MOST COMMON MATERIAL	OTHER MATERIALS	GENERAL DESCRIPTION	DEPTH - FEET	
				FROM	TO
Black	Soil	Boulders		0	6
	Gravel	Boulders		6	19
	Heavy Limestone			19	69

31 **000680213** **0019 11/3** **0067215**

32

### 41 WATER RECORD

WATER FOUND AT - FEET	KIND OF WATER
10-13 <b>0065</b>	<input checked="" type="checkbox"/> FRESH 3 <input type="checkbox"/> SULPHUR <input type="checkbox"/> SALTY 4 <input type="checkbox"/> MINERAL
15-18	<input type="checkbox"/> FRESH 3 <input type="checkbox"/> SULPHUR <input type="checkbox"/> SALTY 4 <input type="checkbox"/> MINERAL
20-23	<input type="checkbox"/> FRESH 3 <input type="checkbox"/> SULPHUR <input type="checkbox"/> SALTY 4 <input type="checkbox"/> MINERAL
25-28	<input type="checkbox"/> FRESH 3 <input type="checkbox"/> SULPHUR <input type="checkbox"/> SALTY 4 <input type="checkbox"/> MINERAL
30-33	<input type="checkbox"/> FRESH 3 <input type="checkbox"/> SULPHUR <input type="checkbox"/> SALTY 4 <input type="checkbox"/> MINERAL

### 51 CASING & OPEN HOLE RECORD

INSIDE DIAM. INCHES	MATERIAL	WALL THICKNESS INCHES	DEPTH - FEET	
10-11 <b>02</b>	<input checked="" type="checkbox"/> STEEL <input checked="" type="checkbox"/> GALVANIZED <input type="checkbox"/> CONCRETE <input type="checkbox"/> OPEN HOLE	<b>5/32</b>	FROM <b>0</b>	TO <b>0022</b>
17-18 <b>02</b>	<input type="checkbox"/> STEEL <input checked="" type="checkbox"/> GALVANIZED <input type="checkbox"/> CONCRETE <input checked="" type="checkbox"/> OPEN HOLE		<b>22</b>	<b>0067</b>
24-25	<input type="checkbox"/> STEEL <input type="checkbox"/> GALVANIZED <input type="checkbox"/> CONCRETE <input type="checkbox"/> OPEN HOLE			

### SCREEN

SIZE(S) OF OPENING (SLOT NO.)	DIAMETER	LENGTH
	INCHES	FEET
MATERIAL AND TYPE		DEPTH TO TOP OF SCREEN
		FEET

### 61 PLUGGING & SEALING RECORD

DEPTH SET AT - FEET	MATERIAL AND TYPE (CEMENT GROUT, LEAD PACKER, ETC.)
FROM TO	
10-13	14-17
18-21	22-25
26-29	30-33

### 71 PUMPING TEST

PUMPING TEST METHOD <input checked="" type="checkbox"/> PUMP <input type="checkbox"/> BAILER	10 PUMPING RATE <b>0006</b> GPM.	11-14 DURATION OF PUMPING 15-16 HOURS <b>00</b> 17-18 MINS.
STATIC LEVEL <b>007</b> FEET	WATER LEVEL END OF PUMPING <b>007</b> FEET	WATER LEVELS DURING 15 MINUTES 26-28 <b>007</b> FEET 30 MINUTES 29-31 <b>007</b> FEET 45 MINUTES 32-34 <b>007</b> FEET 60 MINUTES 35-37 <b>007</b> FEET
IF FLOWING, GIVE RATE	38-41 PUMP INTAKE SET AT <b>25</b> FEET	42 WATER AT END OF TEST <input checked="" type="checkbox"/> CLEAR <input type="checkbox"/> CLOUDY
RECOMMENDED PUMP TYPE <input checked="" type="checkbox"/> SHALLOW <input type="checkbox"/> DEEP	RECOMMENDED PUMP SETTING <b>025</b> FEET	43-45 RECOMMENDED PUMPING RATE <b>0006</b> GPM.

50-53 **012.0** GPM./FT. SPECIFIC CAPACITY

### FINAL STATUS OF WELL

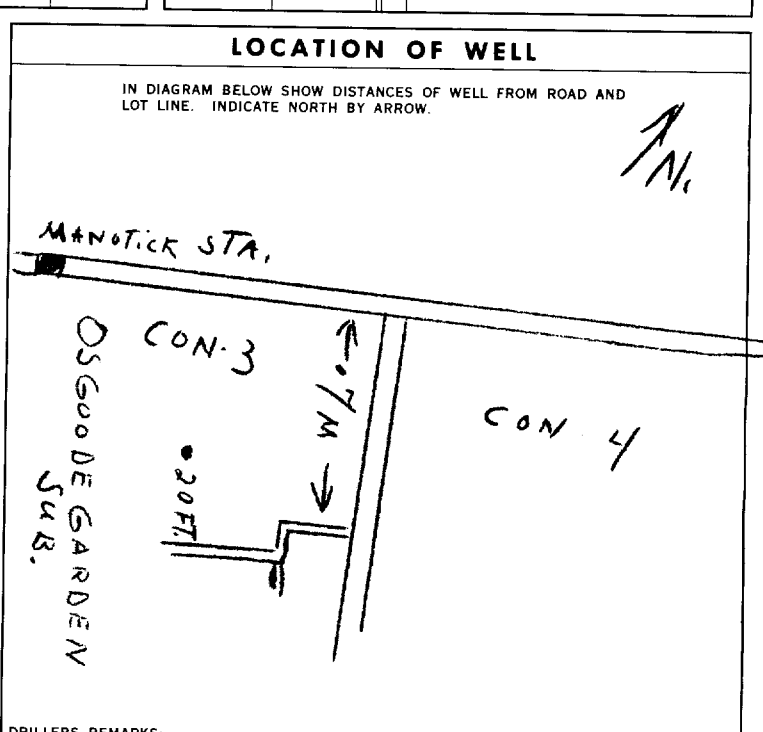
54  WATER SUPPLY 5  ABANDONED, INSUFFICIENT SUPPLY  
 OBSERVATION WELL 6  ABANDONED, POOR QUALITY  
 TEST HOLE 7  UNFINISHED  
 RECHARGE WELL

### WATER USE

55-56  DOMESTIC 5  COMMERCIAL  
 STOCK 6  MUNICIPAL  
 IRRIGATION 7  PUBLIC SUPPLY  
 INDUSTRIAL 8  COOLING OR AIR CONDITIONING  
 OTHER 9  NOT USED

### METHOD OF DRILLING

57  CABLE TOOL 6  BORING  
 ROTARY (CONVENTIONAL) 7  DIAMOND  
 ROTARY (REVERSE) 8  JETTING  
 ROTARY (AIR) 9  DRIVING  
 AIR PERCUSSION



### CONTRACTOR

NAME OF WELL CONTRACTOR  
**F.R. CASSETTE** LICENCE NUMBER **3182**

ADDRESS  
**1510 BASELINE RD.**

NAME OF DRILLER OR BORER  
LICENCE NUMBER

SIGNATURE OF CONTRACTOR  
**J.R. Carthy** SUBMISSION DATE  
DAY **4** MO **Mar** YR **69**

### OFFICE USE ONLY

DATA SOURCE **1** 58 CONTRACTOR **1603** 59-62 DATE RECEIVED **290170** 63-68 80

DATE OF INSPECTION INSPECTOR **9** **9/9**

REMARKS:





# The Ontario Water Resources Commission Act

# WATER WELL RECORD

3165a.

Water measurement in Ontario

1. PRINT ONLY IN SPACES PROVIDED  
2. CHECK  CORRECT BOX WHERE APPLICABLE

11  
1 2

1510523-

MUNICIP. 15009

CON. C&N

22 23 24  
03

COUNTY OR DISTRICT **CARLETON** TOWNSHIP, BOROUGH, CITY, TOWN, VILLAGE **OSGOODE** CON., BLOCK, TRACT, SURVEY, ETC. **# 3** LOT **25-27**

OWNER (SURNAME FIRST) **[REDACTED]** ADDRESS **1920A MERIVALE RD OTTAWA** DATE COMPLETED DAY **23** MO. **01** YR. **70**

21  
1 2

U ZONE EASTING NORTHING RC. ELEVATION RC. BASIN CODE II III IV  
T M **18** **453218** **5011500** **4** **9340** **4** **25**

### LOG OF OVERBURDEN AND BEDROCK MATERIALS (SEE INSTRUCTIONS)

GENERAL COLOUR	MOST COMMON MATERIAL	OTHER MATERIALS	GENERAL DESCRIPTION	DEPTH - FEET	
				FROM	TO
	SAND			0	18
	LIMESTONE			18	19 1/2
	LIMESTONE	GRAVEL	BROKEN	19 1/2	21
BLUE	LIMESTONE		HARD	21	50

31 9918 09 9920 15 9921 15 11 9950 31 5

32

41 WATER RECORD

WATER FOUND AT - FEET	KIND OF WATER
10-13	1 <input checked="" type="checkbox"/> FRESH 3 <input type="checkbox"/> SULPHUR 2 <input type="checkbox"/> SALTY 4 <input type="checkbox"/> MINERAL
15-18	1 <input type="checkbox"/> FRESH 3 <input type="checkbox"/> SULPHUR 2 <input type="checkbox"/> SALTY 4 <input type="checkbox"/> MINERAL
20-23	1 <input type="checkbox"/> FRESH 3 <input type="checkbox"/> SULPHUR 2 <input type="checkbox"/> SALTY 4 <input type="checkbox"/> MINERAL
25-28	1 <input type="checkbox"/> FRESH 3 <input type="checkbox"/> SULPHUR 2 <input type="checkbox"/> SALTY 4 <input type="checkbox"/> MINERAL
30-33	1 <input type="checkbox"/> FRESH 3 <input type="checkbox"/> SULPHUR 2 <input type="checkbox"/> SALTY 4 <input type="checkbox"/> MINERAL

51 CASING & OPEN HOLE RECORD

INSIDE DIAM. INCHES	MATERIAL	WALL THICKNESS INCHES	DEPTH - FEET	
			FROM	TO
06	1 <input checked="" type="checkbox"/> STEEL 2 <input type="checkbox"/> GALVANIZED 3 <input type="checkbox"/> CONCRETE 4 <input type="checkbox"/> OPEN HOLE	188	0	0024
06	1 <input type="checkbox"/> STEEL 2 <input type="checkbox"/> GALVANIZED 3 <input type="checkbox"/> CONCRETE 4 <input checked="" type="checkbox"/> OPEN HOLE		24	50
	1 <input type="checkbox"/> STEEL 2 <input type="checkbox"/> GALVANIZED 3 <input type="checkbox"/> CONCRETE 4 <input type="checkbox"/> OPEN HOLE			27-30

61 PLUGGING & SEALING RECORD

DEPTH SET AT - FEET		MATERIAL AND TYPE (CEMENT GROUT, LEAD PACKER, ETC.)
FROM	TO	
20	24	CEMENT GROUT

71 PUMPING TEST

PUMPING TEST METHOD: 1  PUMP, 2  BAILER

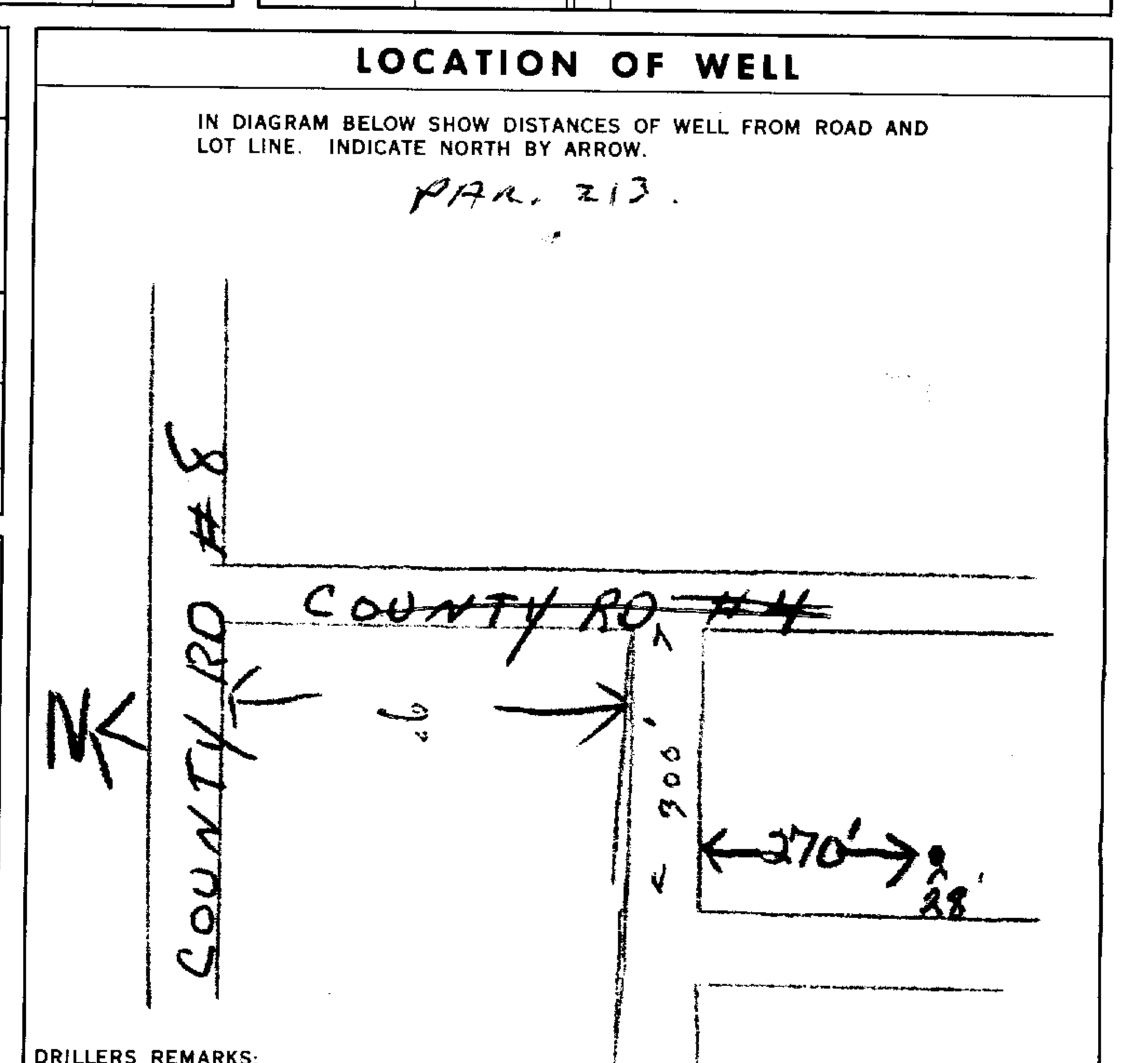
PUMPING RATE: 0010 GPM. DURATION OF PUMPING: 01 HOURS 30 MINS.

STATIC LEVEL	WATER LEVEL END OF PUMPING	WATER LEVELS DURING			
19-21	22-24	15 MINUTES 26-28	30 MINUTES 29-31	45 MINUTES 32-34	60 MINUTES 35-37
005 FEET	006 FEET	005 FEET	005 FEET	005 FEET	005 FEET

IF FLOWING, GIVE RATE: 30 GPM. PUMP INTAKE SET AT: 30 FEET. WATER AT END OF TEST: 1  CLEAR, 2  CLOUDY.

RECOMMENDED PUMP TYPE: 1  SHALLOW, 2  DEEP. RECOMMENDED PUMP SETTING: 030 FEET. RECOMMENDED PUMPING RATE: 0007 GPM.

50-53: 010.0 GPM./FT. SPECIFIC CAPACITY



54 FINAL STATUS OF WELL: 1  WATER SUPPLY, 5  ABANDONED, INSUFFICIENT SUPPLY, 6  ABANDONED, POOR QUALITY, 7  UNFINISHED.

55-56 WATER USE: 1  DOMESTIC, 5  COMMERCIAL, 6  MUNICIPAL, 7  PUBLIC SUPPLY, 8  COOLING OR AIR CONDITIONING, 9  NOT USED.

57 METHOD OF DRILLING: 1  CABLE TOOL, 6  BORING, 7  DIAMOND, 8  JETTING, 9  DRIVING.

CONTRACTOR: NAME OF WELL CONTRACTOR **MCLEAN WATER SUPPLY LTD** LICENCE NUMBER **3386**

ADDRESS: **1532 RAVEN AVE. OTTAWA**

NAME OF DRILLER OR BORER: **M. MALLON** LICENCE NUMBER

SIGNATURE OF CONTRACTOR: *[Signature]* SUBMISSION DATE: DAY **26** MO. **1** YR. **70**

OFFICE USE ONLY

DATA SOURCE: 1, 58 CONTRACTOR: 3504, 59-62 DATE RECEIVED: 060370, 63-68 80

DATE OF INSPECTION: INSPECTOR: *[Signature]*

REMARKS:



# The Ontario Water Resources Commission Act WATER WELL RECORD

316's a.

Water management in Ontario 1. PRINT ONLY IN SPACES PROVIDED 2. CHECK  CORRECT BOX WHERE APPLICABLE

11 1510802-15009 CON CAN 03

COUNTY OR DISTRICT: Carleton TOWNSHIP, BOROUGH, CITY, TOWN, VILLAGE: Osgoode CON., BLOCK, TRACT, SURVEY, ETC.: Con 3 LOT: 25-27 28-30 31-33 34-37 38-41 42-45 46-49 50-53 54-57 58-61 62-65 66-69 70-73 74-77 78-81 82-85 86-89 90-93 94-97 98-101 102-105 106-109 110-113 114-117 118-121 122-125 126-129 130-133 134-137 138-141 142-145 146-149 150-153 154-157 158-161 162-165 166-169 170-173 174-177 178-181 182-185 186-189 190-193 194-197 198-201 202-205 206-209 210-213 214-217 218-221 222-225 226-229 230-233 234-237 238-241 242-245 246-249 250-253 254-257 258-261 262-265 266-269 270-273 274-277 278-281 282-285 286-289 290-293 294-297 298-301 302-305 306-309 310-313 314-317 318-321 322-325 326-329 330-333 334-337 338-341 342-345 346-349 350-353 354-357 358-361 362-365 366-369 370-373 374-377 378-381 382-385 386-389 390-393 394-397 398-401 402-405 406-409 410-413 414-417 418-421 422-425 426-429 430-433 434-437 438-441 442-445 446-449 450-453 454-457 458-461 462-465 466-469 470-473 474-477 478-481 482-485 486-489 490-493 494-497 498-501 502-505 506-509 510-513 514-517 518-521 522-525 526-529 530-533 534-537 538-541 542-545 546-549 550-553 554-557 558-561 562-565 566-569 570-573 574-577 578-581 582-585 586-589 590-593 594-597 598-601 602-605 606-609 610-613 614-617 618-621 622-625 626-629 630-633 634-637 638-641 642-645 646-649 650-653 654-657 658-661 662-665 666-669 670-673 674-677 678-681 682-685 686-689 690-693 694-697 698-701 702-705 706-709 710-713 714-717 718-721 722-725 726-729 730-733 734-737 738-741 742-745 746-749 750-753 754-757 758-761 762-765 766-769 770-773 774-777 778-781 782-785 786-789 790-793 794-797 798-801 802-805 806-809 810-813 814-817 818-821 822-825 826-829 830-833 834-837 838-841 842-845 846-849 850-853 854-857 858-861 862-865 866-869 870-873 874-877 878-881 882-885 886-889 890-893 894-897 898-901 902-905 906-909 910-913 914-917 918-921 922-925 926-929 930-933 934-937 938-941 942-945 946-949 950-953 954-957 958-961 962-965 966-969 970-973 974-977 978-981 982-985 986-989 990-993 994-997 998-1001 1002-1005 1006-1009 1010-1013 1014-1017 1018-1021 1022-1025 1026-1029 1030-1033 1034-1037 1038-1041 1042-1045 1046-1049 1050-1053 1054-1057 1058-1061 1062-1065 1066-1069 1070-1073 1074-1077 1078-1081 1082-1085 1086-1089 1090-1093 1094-1097 1098-1101 1102-1105 1106-1109 1110-1113 1114-1117 1118-1121 1122-1125 1126-1129 1130-1133 1134-1137 1138-1141 1142-1145 1146-1149 1150-1153 1154-1157 1158-1161 1162-1165 1166-1169 1170-1173 1174-1177 1178-1181 1182-1185 1186-1189 1190-1193 1194-1197 1198-1201 1202-1205 1206-1209 1210-1213 1214-1217 1218-1221 1222-1225 1226-1229 1230-1233 1234-1237 1238-1241 1242-1245 1246-1249 1250-1253 1254-1257 1258-1261 1262-1265 1266-1269 1270-1273 1274-1277 1278-1281 1282-1285 1286-1289 1290-1293 1294-1297 1298-1301 1302-1305 1306-1309 1310-1313 1314-1317 1318-1321 1322-1325 1326-1329 1330-1333 1334-1337 1338-1341 1342-1345 1346-1349 1350-1353 1354-1357 1358-1361 1362-1365 1366-1369 1370-1373 1374-1377 1378-1381 1382-1385 1386-1389 1390-1393 1394-1397 1398-1401 1402-1405 1406-1409 1410-1413 1414-1417 1418-1421 1422-1425 1426-1429 1430-1433 1434-1437 1438-1441 1442-1445 1446-1449 1450-1453 1454-1457 1458-1461 1462-1465 1466-1469 1470-1473 1474-1477 1478-1481 1482-1485 1486-1489 1490-1493 1494-1497 1498-1501 1502-1505 1506-1509 1510-1513 1514-1517 1518-1521 1522-1525 1526-1529 1530-1533 1534-1537 1538-1541 1542-1545 1546-1549 1550-1553 1554-1557 1558-1561 1562-1565 1566-1569 1570-1573 1574-1577 1578-1581 1582-1585 1586-1589 1590-1593 1594-1597 1598-1601 1602-1605 1606-1609 1610-1613 1614-1617 1618-1621 1622-1625 1626-1629 1630-1633 1634-1637 1638-1641 1642-1645 1646-1649 1650-1653 1654-1657 1658-1661 1662-1665 1666-1669 1670-1673 1674-1677 1678-1681 1682-1685 1686-1689 1690-1693 1694-1697 1698-1701 1702-1705 1706-1709 1710-1713 1714-1717 1718-1721 1722-1725 1726-1729 1730-1733 1734-1737 1738-1741 1742-1745 1746-1749 1750-1753 1754-1757 1758-1761 1762-1765 1766-1769 1770-1773 1774-1777 1778-1781 1782-1785 1786-1789 1790-1793 1794-1797 1798-1801 1802-1805 1806-1809 1810-1813 1814-1817 1818-1821 1822-1825 1826-1829 1830-1833 1834-1837 1838-1841 1842-1845 1846-1849 1850-1853 1854-1857 1858-1861 1862-1865 1866-1869 1870-1873 1874-1877 1878-1881 1882-1885 1886-1889 1890-1893 1894-1897 1898-1901 1902-1905 1906-1909 1910-1913 1914-1917 1918-1921 1922-1925 1926-1929 1930-1933 1934-1937 1938-1941 1942-1945 1946-1949 1950-1953 1954-1957 1958-1961 1962-1965 1966-1969 1970-1973 1974-1977 1978-1981 1982-1985 1986-1989 1990-1993 1994-1997 1998-2001 2002-2005 2006-2009 2010-2013 2014-2017 2018-2021 2022-2025 2026-2029 2030-2033 2034-2037 2038-2041 2042-2045 2046-2049 2050-2053 2054-2057 2058-2061 2062-2065 2066-2069 2070-2073 2074-2077 2078-2081 2082-2085 2086-2089 2090-2093 2094-2097 2098-2101 2102-2105 2106-2109 2110-2113 2114-2117 2118-2121 2122-2125 2126-2129 2130-2133 2134-2137 2138-2141 2142-2145 2146-2149 2150-2153 2154-2157 2158-2161 2162-2165 2166-2169 2170-2173 2174-2177 2178-2181 2182-2185 2186-2189 2190-2193 2194-2197 2198-2201 2202-2205 2206-2209 2210-2213 2214-2217 2218-2221 2222-2225 2226-2229 2230-2233 2234-2237 2238-2241 2242-2245 2246-2249 2250-2253 2254-2257 2258-2261 2262-2265 2266-2269 2270-2273 2274-2277 2278-2281 2282-2285 2286-2289 2290-2293 2294-2297 2298-2301 2302-2305 2306-2309 2310-2313 2314-2317 2318-2321 2322-2325 2326-2329 2330-2333 2334-2337 2338-2341 2342-2345 2346-2349 2350-2353 2354-2357 2358-2361 2362-2365 2366-2369 2370-2373 2374-2377 2378-2381 2382-2385 2386-2389 2390-2393 2394-2397 2398-2401 2402-2405 2406-2409 2410-2413 2414-2417 2418-2421 2422-2425 2426-2429 2430-2433 2434-2437 2438-2441 2442-2445 2446-2449 2450-2453 2454-2457 2458-2461 2462-2465 2466-2469 2470-2473 2474-2477 2478-2481 2482-2485 2486-2489 2490-2493 2494-2497 2498-2501 2502-2505 2506-2509 2510-2513 2514-2517 2518-2521 2522-2525 2526-2529 2530-2533 2534-2537 2538-2541 2542-2545 2546-2549 2550-2553 2554-2557 2558-2561 2562-2565 2566-2569 2570-2573 2574-2577 2578-2581 2582-2585 2586-2589 2590-2593 2594-2597 2598-2601 2602-2605 2606-2609 2610-2613 2614-2617 2618-2621 2622-2625 2626-2629 2630-2633 2634-2637 2638-2641 2642-2645 2646-2649 2650-2653 2654-2657 2658-2661 2662-2665 2666-2669 2670-2673 2674-2677 2678-2681 2682-2685 2686-2689 2690-2693 2694-2697 2698-2701 2702-2705 2706-2709 2710-2713 2714-2717 2718-2721 2722-2725 2726-2729 2730-2733 2734-2737 2738-2741 2742-2745 2746-2749 2750-2753 2754-2757 2758-2761 2762-2765 2766-2769 2770-2773 2774-2777 2778-2781 2782-2785 2786-2789 2790-2793 2794-2797 2798-2801 2802-2805 2806-2809 2810-2813 2814-2817 2818-2821 2822-2825 2826-2829 2830-2833 2834-2837 2838-2841 2842-2845 2846-2849 2850-2853 2854-2857 2858-2861 2862-2865 2866-2869 2870-2873 2874-2877 2878-2881 2882-2885 2886-2889 2890-2893 2894-2897 2898-2901 2902-2905 2906-2909 2910-2913 2914-2917 2918-2921 2922-2925 2926-2929 2930-2933 2934-2937 2938-2941 2942-2945 2946-2949 2950-2953 2954-2957 2958-2961 2962-2965 2966-2969 2970-2973 2974-2977 2978-2981 2982-2985 2986-2989 2990-2993 2994-2997 2998-3001 3002-3005 3006-3009 3010-3013 3014-3017 3018-3021 3022-3025 3026-3029 3030-3033 3034-3037 3038-3041 3042-3045 3046-3049 3050-3053 3054-3057 3058-3061 3062-3065 3066-3069 3070-3073 3074-3077 3078-3081 3082-3085 3086-3089 3090-3093 3094-3097 3098-3101 3102-3105 3106-3109 3110-3113 3114-3117 3118-3121 3122-3125 3126-3129 3130-3133 3134-3137 3138-3141 3142-3145 3146-3149 3150-3153 3154-3157 3158-3161 3162-3165 3166-3169 3170-3173 3174-3177 3178-3181 3182-3185 3186-3189 3190-3193 3194-3197 3198-3201 3202-3205 3206-3209 3210-3213 3214-3217 3218-3221 3222-3225 3226-3229 3230-3233 3234-3237 3238-3241 3242-3245 3246-3249 3250-3253 3254-3257 3258-3261 3262-3265 3266-3269 3270-3273 3274-3277 3278-3281 3282-3285 3286-3289 3290-3293 3294-3297 3298-3301 3302-3305 3306-3309 3310-3313 3314-3317 3318-3321 3322-3325 3326-3329 3330-3333 3334-3337 3338-3341 3342-3345 3346-3349 3350-3353 3354-3357 3358-3361 3362-3365 3366-3369 3370-3373 3374-3377 3378-3381 3382-3385 3386-3389 3390-3393 3394-3397 3398-3401 3402-3405 3406-3409 3410-3413 3414-3417 3418-3421 3422-3425 3426-3429 3430-3433 3434-3437 3438-3441 3442-3445 3446-3449 3450-3453 3454-3457 3458-3461 3462-3465 3466-3469 3470-3473 3474-3477 3478-3481 3482-3485 3486-3489 3490-3493 3494-3497 3498-3501 3502-3505 3506-3509 3510-3513 3514-3517 3518-3521 3522-3525 3526-3529 3530-3533 3534-3537 3538-3541 3542-3545 3546-3549 3550-3553 3554-3557 3558-3561 3562-3565 3566-3569 3570-3573 3574-3577 3578-3581 3582-3585 3586-3589 3590-3593 3594-3597 3598-3601 3602-3605 3606-3609 3610-3613 3614-3617 3618-3621 3622-3625 3626-3629 3630-3633 3634-3637 3638-3641 3642-3645 3646-3649 3650-3653 3654-3657 3658-3661 3662-3665 3666-3669 3670-3673 3674-3677 3678-3681 3682-3685 3686-3689 3690-3693 3694-3697 3698-3701 3702-3705 3706-3709 3710-3713 3714-3717 3718-3721 3722-3725 3726-3729 3730-3733 3734-3737 3738-3741 3742-3745 3746-3749 3750-3753 3754-3757 3758-3761 3762-3765 3766-3769 3770-3773 3774-3777 3778-3781 3782-3785 3786-3789 3790-3793 3794-3797 3798-3801 3802-3805 3806-3809 3810-3813 3814-3817 3818-3821 3822-3825 3826-3829 3830-3833 3834-3837 3838-3841 3842-3845 3846-3849 3850-3853 3854-3857 3858-3861 3862-3865 3866-3869 3870-3873 3874-3877 3878-3881 3882-3885 3886-3889 3890-3893 3894-3897 3898-3901 3902-3905 3906-3909 3910-3913 3914-3917 3918-3921 3922-3925 3926-3929 3930-3933 3934-3937 3938-3941 3942-3945 3946-3949 3950-3953 3954-3957 3958-3961 3962-3965 3966-3969 3970-3973 3974-3977 3978-3981 3982-3985 3986-3989 3990-3993 3994-3997 3998-4001 4002-4005 4006-4009 4010-4013 4014-4017 4018-4021 4022-4025 4026-4029 4030-4033 4034-4037 4038-4041 4042-4045 4046-4049 4050-4053 4054-4057 4058-4061 4062-4065 4066-4069 4070-4073 4074-4077 4078-4081 4082-4085 4086-4089 4090-4093 4094-4097 4098-4101 4102-4105 4106-4109 4110-4113 4114-4117 4118-4121 4122-4125 4126-4129 4130-4133 4134-4137 4138-4141 4142-4145 4146-4149 4150-4153 4154-4157 4158-4161 4162-4165 4166-4169 4170-4173 4174-4177 4178-4181 4182-4185 4186-4189 4190-4193 4194-4197 4198-4201 4202-4205 4206-4209 4210-4213 4214-4217 4218-4221 4222-4225 4226-4229 4230-4233 4234-4237 4238-4241 4242-4245 4246-4249 4250-4253 4254-4257 4258-4261 4262-4265 4266-4269 4270-4273 4274-4277 4278-4281 4282-4285 4286-4289 4290-4293 4294-4297 4298-4301 4302-4305 4306-4309 4310-4313 4314-4317 4318-4321 4322-4325 4326-4329 4330-4333 4334-4337 4338-4341 4342-4345 4346-4349 4350-4353 4354-4357 4358-4361 4362-4365 4366-4369 4370-4373 4374-4377 4378-4381 4382-4385 4386-4389 4390-4393 4394-4397 4398-4401 4402-4405 4406-4409 4410-4413 4414-4417 4418-4421 4422-4425 4426-4429 4430-4433 4434-4437 4438-4441 4442-4445 4446-4449 4450-4453 4454-4457 4458-4461 4462-4465 4466-4469 4470-4473 4474-4477 4478-4481 4482-4485 4486-4489 4490-4493 4494-4497 4498-4501 4502-4505 4506-4509 4510-4513 4514-4517 4518-4521 4522-4525 4526-4529 4530-4533 4534-4537 4538-4541 4542-4545 4546-4549 4550-4553 4554-4557 4558-4561 4562-4565 4566-4569 4570-4573 4574-4577 4578-4581 4582-4585 4586-4589 4590-4593 4594-4597 4598-4601 4602-4605 4606-4609 4610-4613 4614-4617 4618-4621 4622-4625 4626-4629 4630-4633 4634-4637 4638-4641 4642-4645 4646-4649 4650-4653 4654-4657 4658-4661 4662-4665 4666-4669 4670-4673 4674-4677 4678-4681 4682-4685 4686-4689 4690-4693 4694-4697 4698-4701 4702-4705 4706-4709 4710-4713 4714-4717 4718-4721 4722-4725 4726-4729 4730-4733 4734-4737 4738-4741 4742-4745 4746-4749 4750-4753 4754-4757 4758-4761 4762-4765 4766-4769 4770-4773 4774-4777 4778-4781 4782-4785 4786-4789 4790-4793 4794-4797 4798-4801 4802-4805 4806-4809 4810-4813 4814-4817 4818-4821 4822-4825 4826-4829 4830-4833 4834-4837 4838-4841 4842-4845 4846-4849 4850-4853 4854-4857 4858-4861 4862-4865 4866-4869 4870-4873 4874-4877 4878-4881 4882-4885 4886-4889 4890-4893 4894-4897 4898-4901 4902-4905 4906-4909 4910-4913 4914-4917 4918-4921 4922-4925 4926-4929 4930-4933 4934-4937 4938-4941 4942-4945 4946-4949 4950-4953 4954-4957 4958-4961 4962-4965 4966-4969 4970-4973 4974-4977 4978-4981 4982-4985 4986-4989 4990-4993 4994-4997 4998-5001 5002-5005 5006-5009 5010-5013 5014-5017 5018-5021 5022-5025 5026-5029 5030-5033 5034-5037 5038-5041 5042-5045 5046-5049 5050-5053 5054-5057 5058-5061 5062-5065 5066-5069 5070-5073 5074-5077 5078-5081 5



# The Ontario Water Resources Commission Act WATER WELL RECORD

3165a

Water management in Ontario

1. PRINT ONLY IN SPACES PROVIDED  
2. CHECK  CORRECT BOX WHERE APPLICABLE

11  
1 2

1510959

MUNICIP.

151009

CON.

CON

03

COUNTY OR DISTRICT: Carl TOWNSHIP, BOROUGH, CITY, TOWN, VILLAGE: Osgoode CON., BLOCK, TRACT, SURVEY, ETC.: 3 LOT 25-27: 003

OWNER (SURNAME FIRST): Carl ADDRESS: 229 Nottingham Hill Ave DATE COMPLETED: DAY 16 MO. 10 YR. 70

RC. ELEVATION: 11370 RC. ELEVATION: 0340 BASIN CODE: 25

## LOG OF OVERBURDEN AND BEDROCK MATERIALS (SEE INSTRUCTIONS)

GENERAL COLOUR	MOST COMMON MATERIAL	OTHER MATERIALS	GENERAL DESCRIPTION	DEPTH - FEET	
				FROM	TO
<u>brown</u>	<u>sand</u>	<u>boulders</u>	<u>packed</u>	<u>0</u>	<u>10</u>
<u>brown</u>	<u>hardpan</u>		<u>hard</u>	<u>10</u>	<u>23</u>
<u>black</u>	<u>limestone</u>		<u>hard</u>	<u>23</u>	<u>55</u>

31 00100913 0023614 005515

32

### 41 WATER RECORD

WATER FOUND AT - FEET	KIND OF WATER
10-13	1 <input checked="" type="checkbox"/> FRESH 3 <input type="checkbox"/> SULPHUR 2 <input type="checkbox"/> SALTY 4 <input type="checkbox"/> MINERAL
15-18	1 <input type="checkbox"/> FRESH 3 <input type="checkbox"/> SULPHUR 2 <input type="checkbox"/> SALTY 4 <input type="checkbox"/> MINERAL
20-23	1 <input type="checkbox"/> FRESH 3 <input type="checkbox"/> SULPHUR 2 <input type="checkbox"/> SALTY 4 <input type="checkbox"/> MINERAL
25-28	1 <input type="checkbox"/> FRESH 3 <input type="checkbox"/> SULPHUR 2 <input type="checkbox"/> SALTY 4 <input type="checkbox"/> MINERAL
30-33	1 <input type="checkbox"/> FRESH 3 <input type="checkbox"/> SULPHUR 2 <input type="checkbox"/> SALTY 4 <input type="checkbox"/> MINERAL

### 51 CASING & OPEN HOLE RECORD

INSIDE DIAM. INCHES	MATERIAL	WALL THICKNESS INCHES	DEPTH - FEET	
			FROM	TO
<u>6.75</u>	<u>STEEL</u>	<u>188</u>	<u>0</u>	<u>27</u>
<u>06</u>	<u>STEEL</u>		<u>27</u>	<u>55</u>

### 61 PLUGGING & SEALING RECORD

DEPTH SET AT - FEET	MATERIAL AND TYPE (CEMENT GROUT, LEAD PACKER, ETC.)
10-13	14-17
18-21	22-25
26-29	30-33

### 71 PUMPING TEST

PUMPING TEST METHOD: 1  PUMP 2  BAILER

PUMPING RATE: 0010 GPM.

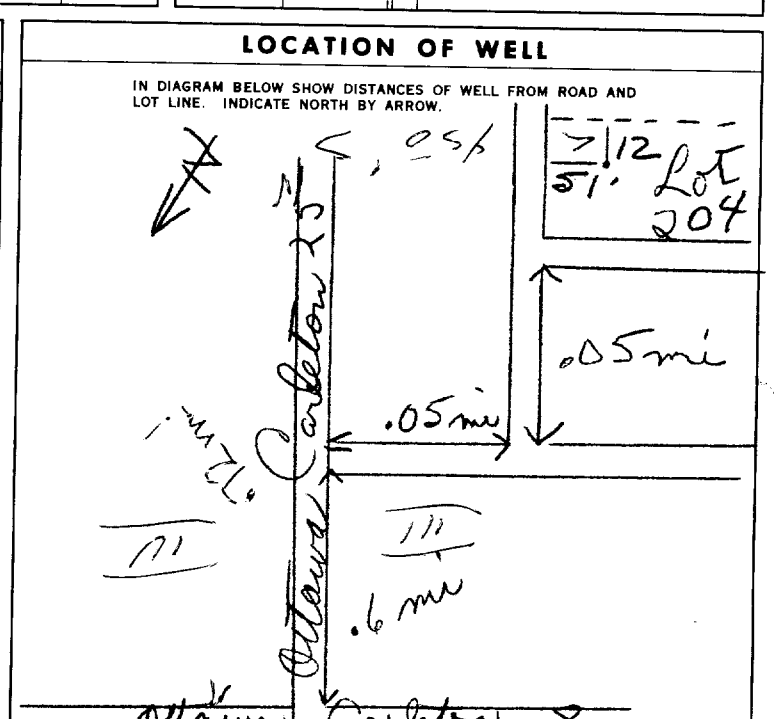
DURATION OF PUMPING: 01 HOURS 00 MINS.

STATIC LEVEL	WATER LEVEL END OF PUMPING	WATER LEVELS DURING			
19-21	22-24	15 MINUTES	30 MINUTES	45 MINUTES	60 MINUTES
<u>007</u> FEET	<u>020</u> FEET	<u>020</u> FEET	<u>020</u> FEET	<u>020</u> FEET	<u>020</u> FEET

RECOMMENDED PUMP TYPE:  SHALLOW  DEEP

RECOMMENDED PUMP SETTING: 030 FEET

RECOMMENDED PUMPING RATE: 0005 GPM.



### FINAL STATUS OF WELL

1  WATER SUPPLY 5  ABANDONED, INSUFFICIENT SUPPLY  
2  OBSERVATION WELL 6  ABANDONED, POOR QUALITY  
3  TEST HOLE 7  UNFINISHED  
4  RECHARGE WELL

### WATER USE

1  DOMESTIC 5  COMMERCIAL  
2  STOCK 6  MUNICIPAL  
3  IRRIGATION 7  PUBLIC SUPPLY  
4  INDUSTRIAL 8  COOLING OR AIR CONDITIONING  
9  NOT USED

### METHOD OF DRILLING

1  CABLE TOOL 6  BORING  
2  ROTARY (CONVENTIONAL) 7  DIAMOND  
3  ROTARY (REVERSE) 8  JETTING  
4  ROTARY (AIR) 9  DRIVING  
5  AIR PERCUSSION

### CONTRACTOR

NAME OF WELL CONTRACTOR: Capital Water Supply LICENCE NUMBER: 1558

ADDRESS: 14 Ashford Dr Ottawa 6

NAME OF DRILLER OR BORER: B. Besson LICENCE NUMBER: \_\_\_\_\_

SIGNATURE OF CONTRACTOR: Halter Kavanagh SUBMISSION DATE: \_\_\_\_\_

### OFFICE USE ONLY

DATA SOURCE: 1 CONTRACTOR: 1558 DATE RECEIVED: 021270

DATE OF INSPECTION: \_\_\_\_\_ INSPECTOR: CK

REMARKS: \_\_\_\_\_



# WATER WELL RECORD

3165a

Water management in Ontario 1. PRINT ONLY IN SPACES PROVIDED

2. CHECK  CORRECT BOX WHERE APPLICABLE

11  
1 2

1511013  
3

MUNICIP. 15999  
10 14

CON. kan  
15

93  
22 23 24

COUNTY OR DISTRICT Carl TOWNSHIP, BOROUGH, CITY, TOWN, VILLAGE Osgoode CON., BLOCK, TRACT, SURVEY, ETC. 3 LOT 25-27

OWNER (SURNAME FIRST) Bach ADDRESS Bach Const R R # 3 Stittsville DATE COMPLETED 48-53  
DAY 12 MO. 12 YR. 70

21  
1 2

ZONE EASTING NORTHING RC ELEVATION RC BASIN CODE II III IV  
10 11 12 13 14 15 16 17 18 19 20 21 22 23 24 25 26 27 28 29 30 31

18 453230 51011370 4 0340 4 25

### LOG OF OVERBURDEN AND BEDROCK MATERIALS (SEE INSTRUCTIONS)

GENERAL COLOUR	MOST COMMON MATERIAL	OTHER MATERIALS	GENERAL DESCRIPTION	DEPTH - FEET	
				FROM	TO
<u>brown</u>	<u>sand</u>	<u>clay</u>	<u>packed</u>	<u>0</u>	<u>20</u>
<u>black</u>	<u>gravel</u>		<u>course</u>	<u>20</u>	<u>23</u>
<u>This is a gravel well open hole to 18'</u>					

31 00200905 0033811

32

41 WATER RECORD

WATER FOUND AT - FEET	KIND OF WATER			
10-13	1 <input checked="" type="checkbox"/> FRESH	3 <input type="checkbox"/> SULPHUR	14	
	2 <input type="checkbox"/> SALTY	4 <input type="checkbox"/> MINERAL		
15-18	1 <input type="checkbox"/> FRESH	3 <input type="checkbox"/> SULPHUR	19	
	2 <input type="checkbox"/> SALTY	4 <input type="checkbox"/> MINERAL		
20-23	1 <input type="checkbox"/> FRESH	3 <input type="checkbox"/> SULPHUR	24	
	2 <input type="checkbox"/> SALTY	4 <input type="checkbox"/> MINERAL		
25-28	1 <input type="checkbox"/> FRESH	3 <input type="checkbox"/> SULPHUR	29	
	2 <input type="checkbox"/> SALTY	4 <input type="checkbox"/> MINERAL		
30-33	1 <input type="checkbox"/> FRESH	3 <input type="checkbox"/> SULPHUR	34	
	2 <input type="checkbox"/> SALTY	4 <input type="checkbox"/> MINERAL	80	

51 CASING & OPEN HOLE RECORD

INSIDE DIAM. INCHES	MATERIAL	WALL THICKNESS INCHES	DEPTH - FEET	
			FROM	TO
<u>6 1/4</u>	1 <input checked="" type="checkbox"/> STEEL	<u>.188</u>	<u>0</u>	<u>20</u>
	2 <input type="checkbox"/> GALVANIZED			
	3 <input type="checkbox"/> CONCRETE			
	4 <input type="checkbox"/> OPEN HOLE			
<u>06</u>	1 <input type="checkbox"/> STEEL			<u>0020</u>
	2 <input type="checkbox"/> GALVANIZED			
	3 <input type="checkbox"/> CONCRETE			
	4 <input type="checkbox"/> OPEN HOLE			
<u>17-18</u>	1 <input type="checkbox"/> STEEL			<u>20-23</u>
	2 <input type="checkbox"/> GALVANIZED			
	3 <input type="checkbox"/> CONCRETE			
	4 <input type="checkbox"/> OPEN HOLE			
<u>24-25</u>	1 <input type="checkbox"/> STEEL			
	2 <input type="checkbox"/> GALVANIZED			
	3 <input type="checkbox"/> CONCRETE			
	4 <input type="checkbox"/> OPEN HOLE			

SCREEN

SIZE(S) OF OPENING (SLOT NO.) 31-33

DIAMETER 34-38

LENGTH 39-40

MATERIAL AND TYPE

DEPTH TO TOP OF SCREEN 41-44

FEET

61 PLUGGING & SEALING RECORD

DEPTH SET AT - FEET		MATERIAL AND TYPE (CEMENT GROUT, LEAD PACKER, ETC.)
FROM	TO	
10-13	14-17	
18-21	22-25	
26-29	30-33	

71 PUMPING TEST

PUMPING TEST METHOD 10 PUMPING RATE 11-14 DURATION OF PUMPING

1  PUMP 2  BAILER 0010 GPM. 01 15-16 HOURS 00 17-18 MINS.

STATIC LEVEL	WATER LEVEL END OF PUMPING	WATER LEVELS DURING PUMPING			
		15 MINUTES	30 MINUTES	45 MINUTES	60 MINUTES
19-21	22-24	25-28	29-31	32-34	35-37
<u>002</u>	<u>005</u>	<u>005</u>	<u>005</u>	<u>005</u>	<u>005</u>

IF FLOWING, GIVE RATE

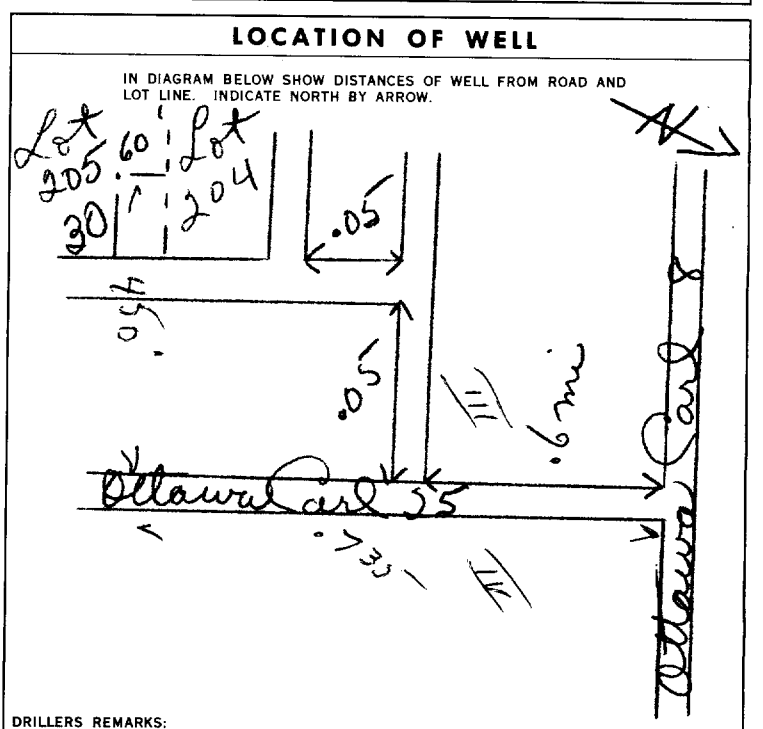
RECOMMENDED PUMP TYPE 43-45 RECOMMENDED PUMP SETTING 46-49

1  SHALLOW 2  DEEP 012 FEET

1  CLEAR 2  CLOUDY

RECOMMENDED PUMPING RATE 46-49 0005 GPM.

50-53 003.3 GPM./FT. SPECIFIC CAPACITY



54 FINAL STATUS OF WELL

1  WATER SUPPLY 5  ABANDONED, INSUFFICIENT SUPPLY

2  OBSERVATION WELL 6  ABANDONED, POOR QUALITY

3  TEST HOLE 7  UNFINISHED

4  RECHARGE WELL

55-56 WATER USE

1  DOMESTIC 5  COMMERCIAL

2  STOCK 6  MUNICIPAL

3  IRRIGATION 7  PUBLIC SUPPLY

4  INDUSTRIAL 8  COOLING OR AIR CONDITIONING

OTHER 9  NOT USED

57 METHOD OF DRILLING

1  CABLE TOOL 6  BORING

2  ROTARY (CONVENTIONAL) 7  DIAMOND

3  ROTARY (REVERSE) 8  JETTING

4  ROTARY (AIR) 9  DRIVING

5  AIR PERCUSSION

CONTRACTOR

NAME OF WELL CONTRACTOR Capital Water Supply LICENCE NUMBER 1558

ADDRESS 14 Ashford Dr Ottawa

NAME OF DRILLER OR BOREN H Lavanagh LICENCE NUMBER

SIGNATURE OF CONTRACTOR Halter Lavanagh SUBMISSION DATE

DAY \_\_\_\_\_ MO \_\_\_\_\_ YR \_\_\_\_\_

OFFICE USE ONLY

DATA SOURCE 58 CONTRACTOR 59-62 DATE RECEIVED 63-68

1 1558 230271

DATE OF INSPECTION INSPECTOR

REMARKS:

Phy  
WIK





# The Ontario Water Resources Commission Act WATER WELL RECORD

31959

Water management in Ontario 1. PRINT ONLY IN SPACES PROVIDED

2. CHECK  CORRECT BOX WHERE APPLICABLE

11

1511387

MUNICIP.

15009

CON.

003

COUNTY OR DISTRICT

Carleton

TOWNSHIP, BOROUGH, CITY, TOWN, VILLAGE

Osgoode

CON. BLOCK, TRACT, SURVEY, ETC.

3

LOT 25-27

003

OWNER (SURNAME FIRST)

[REDACTED]

DATE COMPLETED

DAY 18 MO 08 YR 71

WELL NO. 0111630 RC 4 ELEVATION 0340 RC 5 BASIN CODE 25

## LOG OF OVERBURDEN AND BEDROCK MATERIALS (SEE INSTRUCTIONS)

GENERAL COLOUR	MOST COMMON MATERIAL	OTHER MATERIALS	GENERAL DESCRIPTION	DEPTH - FEET	
				FROM	TO
Brown	Sand	Gravel Boulders	Packed	0	10
Black	Limestone		Hard	10	31

31 00100281113 0031815

32

### 41 WATER RECORD

WATER FOUND AT - FEET	KIND OF WATER
10-13	1 <input checked="" type="checkbox"/> FRESH 3 <input type="checkbox"/> SULPHUR 2 <input type="checkbox"/> SALTY 4 <input type="checkbox"/> MINERAL
15-18	1 <input type="checkbox"/> FRESH 3 <input type="checkbox"/> SULPHUR 2 <input type="checkbox"/> SALTY 4 <input type="checkbox"/> MINERAL
20-23	1 <input type="checkbox"/> FRESH 3 <input type="checkbox"/> SULPHUR 2 <input type="checkbox"/> SALTY 4 <input type="checkbox"/> MINERAL
25-28	1 <input type="checkbox"/> FRESH 3 <input type="checkbox"/> SULPHUR 2 <input type="checkbox"/> SALTY 4 <input type="checkbox"/> MINERAL
30-33	1 <input type="checkbox"/> FRESH 3 <input type="checkbox"/> SULPHUR 2 <input type="checkbox"/> SALTY 4 <input type="checkbox"/> MINERAL

### 51 CASING & OPEN HOLE RECORD

INSIDE DIAM. INCHES	MATERIAL	WALL THICKNESS INCHES	DEPTH - FEET
6 1/2	1 <input checked="" type="checkbox"/> STEEL 2 <input type="checkbox"/> GALVANIZED 3 <input type="checkbox"/> CONCRETE	1.88	0 - 22
6	1 <input type="checkbox"/> STEEL 2 <input type="checkbox"/> GALVANIZED 3 <input type="checkbox"/> CONCRETE 4 <input checked="" type="checkbox"/> OPEN HOLE		22 - 30

### SCREEN

SIZE(S) OF OPENING (SLOT NO.)	DIAMETER	LENGTH

MATERIAL AND TYPE: \_\_\_\_\_

DEPTH TO TOP OF SCREEN: \_\_\_\_\_

### 61 PLUGGING & SEALING RECORD

DEPTH SET AT - FEET	MATERIAL AND TYPE (CEMENT GROUT, LEAD PACKER, ETC.)
10-13	
14-17	
18-21	
22-25	
26-29	
30-33	

### 71 PUMPING TEST

PUMPING TEST METHOD:  PUMP  SCREEN


PUMPING RATE: 0010 GPM.

DURATION OF PUMPING: 15-16 HOURS

STATIC LEVEL	WATER LEVEL END OF PUMPING	WATER LEVELS DURING
006	028	15 MINUTES: 028 30 MINUTES: 028 45 MINUTES: 028 60 MINUTES: 028

RECOMMENDED PUMP TYPE:  SHALLOW  DEEP

RECOMMENDED PUMP SETTING: 000.4 GPM./FT. SPECIFIC CAPACITY



### FINAL STATUS OF WELL

1  WATER SUPPLY  
2  OBSERVATION WELL  
3  TEST HOLE  
4  RECHARGE WELL

5  ABANDONED, INSUFFICIENT SUPPLY  
6  ABANDONED, POOR QUALITY  
7  UNFINISHED

### WATER USE

1  DOMESTIC  
2  STOCK  
3  IRRIGATION  
4  INDUSTRIAL  
5  OTHER

6  COMMERCIAL  
7  MUNICIPAL  
8  PUBLIC SUPPLY  
9  COOLING OR AIR CONDITIONING  
10  NOT USED

### METHOD OF DRILLING

1  CABLE TOOL  
2  ROTARY (CONVENTIONAL)  
3  ROTARY (REVERSE)  
4  ROTARY (AIR)  
5  AIR PERCUSSION

6  BORING  
7  DIAMOND  
8  JETTING  
9  DRIVING

DRILLERS REMARKS: Osgoode rdns lot 214 100971

DATA SOURCE	CONTRACTOR	DATE RECEIVED
1	1558	100971

DATE OF INSPECTION: \_\_\_\_\_

INSPECTOR: \_\_\_\_\_

REMARKS: \_\_\_\_\_

### CONTRACTOR

NAME OF WELL CONTRACTOR: Capital Water Supply Ltd  
LICENCE NUMBER: 1558  
ADDRESS: 14 Ashford St. Ottawa  
NAME OF DRILLER OR BORER: \_\_\_\_\_  
LICENCE NUMBER: \_\_\_\_\_  
SIGNATURE OF CONTRACTOR: Walter Karanagh  
SUBMISSION DATE: DAY 18 MO 8 YR 71







# WATER WELL RECORD

319 5a

Water management in Ontario

1. PRINT ONLY IN SPACES PROVIDED  
2. CHECK  CORRECT BOX WHERE APPLICABLE

11

1511675

MUNICIP.

15009

CON.

COW

03

COUNTY OR DISTRICT

CARLETON

TOWNSHIP, BOROUGH, CITY, TOWN, VILLAGE

OSGOODE TWP

CON., BLOCK, TRACT, SURVEY, ETC.

PARTIAL OF LOT 217 003

DATE COMPLETED

DAY 19 MO 11 YR 71

P.R. # 2 GREELY

480 RC 11520

4

ELEVATION

0340

5

RC

BASIN CODE 25

### LOG OF OVERBURDEN AND BEDROCK MATERIALS (SEE INSTRUCTIONS)

GENERAL COLOUR	MOST COMMON MATERIAL	OTHER MATERIALS	GENERAL DESCRIPTION	DEPTH - FEET	
				FROM	TO
BROWNISH GREY	SAND	SILT	LOOSE	0'	7'
GREY	LIMESTONE		BEDROCK	7'	66'

31

000722806

0066215

32

41

### WATER RECORD

WATER FOUND AT - FEET	KIND OF WATER			
13	<input checked="" type="checkbox"/> FRESH	<input type="checkbox"/> SALTY	<input type="checkbox"/> SULPHUR	<input type="checkbox"/> MINERAL
15-18	<input type="checkbox"/> FRESH	<input type="checkbox"/> SALTY	<input type="checkbox"/> SULPHUR	<input type="checkbox"/> MINERAL
20-23	<input type="checkbox"/> FRESH	<input type="checkbox"/> SALTY	<input type="checkbox"/> SULPHUR	<input type="checkbox"/> MINERAL
25-28	<input type="checkbox"/> FRESH	<input type="checkbox"/> SALTY	<input type="checkbox"/> SULPHUR	<input type="checkbox"/> MINERAL
30-33	<input type="checkbox"/> FRESH	<input type="checkbox"/> SALTY	<input type="checkbox"/> SULPHUR	<input type="checkbox"/> MINERAL

### 51 CASING & OPEN HOLE RECORD

INSIDE DIAM. INCHES	MATERIAL	WALL THICKNESS INCHES	DEPTH - FEET	
			FROM	TO
10-11	<input checked="" type="checkbox"/> STEEL		0'	0033
10-11	<input checked="" type="checkbox"/> GALVANIZED	5/10	0'	22
17-18	<input checked="" type="checkbox"/> STEEL		22'	0068
17-18	<input checked="" type="checkbox"/> GALVANIZED		22'	68
17-18	<input checked="" type="checkbox"/> CONCRETE			
17-18	<input checked="" type="checkbox"/> OPEN HOLE			
24-25	<input type="checkbox"/> STEEL			27-30
24-25	<input type="checkbox"/> GALVANIZED			
24-25	<input type="checkbox"/> CONCRETE			
24-25	<input type="checkbox"/> OPEN HOLE			

SCREEN

SIZE(S) OF OPENING (SLOT NO.)	DIAMETER	LENGTH
	INCHES	FEET
		DEPTH TO TOP OF SCREEN

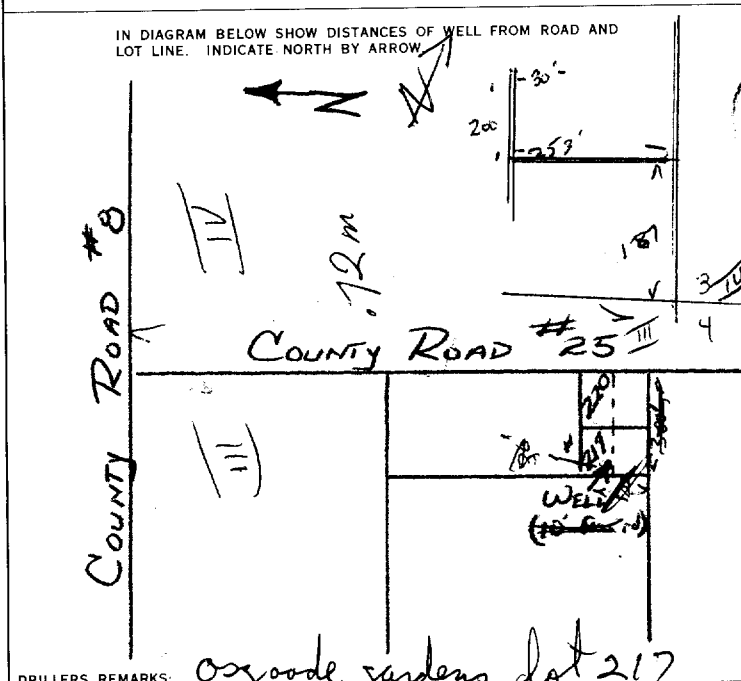
### 61 PLUGGING & SEALING RECORD

DEPTH SET AT - FEET	MATERIAL AND TYPE	(CEMENT GROUT, LEAD PACKER, ETC.)
FROM TO		
10-13	14-17	
18-21	22-25	
26-29	30-33	

71

PUMPING TEST METHOD	PUMPING RATE	DURATION OF PUMPING	
		1 <input checked="" type="checkbox"/> PUMP 2 <input type="checkbox"/> BAILER	GPM
0010	02	00	
STATIC LEVEL	WATER LEVEL END OF PUMPING	WATER LEVELS DURING	
19-21	23-24	15 MINUTES	30 MINUTES
003	003	025	025
26-28	29-31	45 MINUTES	60 MINUTES
003	025	025	025
32-34	35-37		
IF FLOWING, GIVE RATE	PUMP INTAKE SET AT	WATER AT END OF TEST	
38-41	42	1 <input checked="" type="checkbox"/> CLEAR 2 <input type="checkbox"/> CLOUDY	
35			
RECOMMENDED PUMP TYPE	RECOMMENDED PUMP SETTING	RECOMMENDED PUMPING RATE	
1 <input checked="" type="checkbox"/> SHALLOW 2 <input type="checkbox"/> DEEP	43-45	46-49	
		0010	
50-53 000.4 GPM./FT. SPECIFIC CAPACITY			

### LOCATION OF WELL



### FINAL STATUS OF WELL

- 1 WATER SUPPLY
- 2 OBSERVATION WELL
- 3 TEST HOLE
- 4 RECHARGE WELL
- 5 ABANDONED, INSUFFICIENT SUPPLY
- 6 ABANDONED, POOR QUALITY
- 7 UNFINISHED

### WATER USE

- 1 DOMESTIC
- 2 STOCK
- 3 IRRIGATION
- 4 INDUSTRIAL
- OTHER
- 5 COMMERCIAL
- 6 MUNICIPAL
- 7 PUBLIC SUPPLY
- 8 COOLING OR AIR CONDITIONING
- 9 NOT USED

### METHOD OF DRILLING

- 1 CABLE TOOL
- 2 ROTARY (CONVENTIONAL)
- 3 ROTARY (REVERSE)
- 4 ROTARY (AIR)
- 5 AIR PERCUSSION
- 6 BORING
- 7 DIAMOND
- 8 JETTING
- 9 DRIVING

CONTRACTOR	NAME OF WELL CONTRACTOR	LICENCE NUMBER
	W.A. Dewey	1703
	ADDRESS	
	309 Ashton St.	
CONTRACTOR	NAME OF DRILLER OR BORER	LICENCE NUMBER
	W.A. Dewey	1703
	SIGNATURE OF CONTRACTOR	SUBMISSION DATE
W.A. Dewey	DAY 18 MO 12 YR 71	

OFFICE USE ONLY	DATA SOURCE	58 CONTRACTOR	59-62 DATE RECEIVED	63-68
	1	1703	010272	80
	DATE OF INSPECTION	INSPECTOR		
REMARKS:				
				P K.
				WI



# WATER WELL RECORD

31050

Water management in Ontario 1. PRINT ONLY IN SPACES PROVIDED

2. CHECK  CORRECT BOX WHERE APPLICABLE

COUNTY OR DISTRICT: Carleton TOWNSHIP, BOROUGH, CITY, TOWN, VILLAGE: Osgoode CON. BLOCK, TRACT, SURVEY, ETC.: 3 LOT: 004 25-27  
 OWNER (SURNAME FIRST): W. S. B. Construction ADDRESS: R.R. #3, Stittsville DATE COMPLETED: 48-53  
 DAY: 24 MO: 04 YR: 72  
 U.T.M. ZONE: 18 EASTING: 453360 NORTHING: 5112150 RC: 6 ELEVATION: 0339 BASIN CODE: 4 26

### LOG OF OVERLIEING AND BEDROCK MATERIALS (SEE INSTRUCTIONS)

GENERAL COLOUR	MOST COMMON MATERIAL	OTHER MATERIALS	GENERAL DESCRIPTION	DEPTH - FEET	
				FROM	TO
<u>Brown</u>	<u>sand</u>	<u>fill</u>	<u>soft</u>	<u>0</u>	<u>2</u>
<u>Grey</u>	<u>clay</u>	<u>stones</u>	<u>soft</u>	<u>2</u>	<u>9</u>
<u>Grey</u>	<u>limestone</u>		<u>mild hard</u>	<u>9</u>	<u>60</u>

31 000262801 000920312 0060215  
 32 10 14 15 21 32 43 54 65 75 80

#### 41 WATER RECORD

WATER FOUND AT - FEET	KIND OF WATER			
<u>0058</u>	1 <input checked="" type="checkbox"/> FRESH	3 <input type="checkbox"/> SULPHUR		
<u>58</u>	2 <input type="checkbox"/> SALTY	4 <input type="checkbox"/> MINERAL		
15-18	1 <input type="checkbox"/> FRESH	3 <input type="checkbox"/> SULPHUR		
	2 <input type="checkbox"/> SALTY	4 <input type="checkbox"/> MINERAL		
20-23	1 <input type="checkbox"/> FRESH	3 <input type="checkbox"/> SULPHUR		
	2 <input type="checkbox"/> SALTY	4 <input type="checkbox"/> MINERAL		
25-28	1 <input type="checkbox"/> FRESH	3 <input type="checkbox"/> SULPHUR		
	2 <input type="checkbox"/> SALTY	4 <input type="checkbox"/> MINERAL		
30-33	1 <input type="checkbox"/> FRESH	3 <input type="checkbox"/> SULPHUR		
	2 <input type="checkbox"/> SALTY	4 <input type="checkbox"/> MINERAL		

#### 51 CASING & OPEN HOLE RECORD

INSIDE DIAM. INCHES	MATERIAL	WALL THICKNESS INCHES	DEPTH - FEET	
			FROM	TO
<u>4 1/8</u>	1 <input checked="" type="checkbox"/> STEEL	<u>188</u>	<u>0</u>	<u>21</u>
<u>0 3/8</u>	2 <input type="checkbox"/> GALVANIZED			<u>21</u>
<u>5/8</u>	3 <input type="checkbox"/> CONCRETE			<u>60</u>
	4 <input checked="" type="checkbox"/> OPEN HOLE			<u>60</u>
	1 <input type="checkbox"/> STEEL			20-23
	2 <input type="checkbox"/> GALVANIZED			
	3 <input type="checkbox"/> CONCRETE			
	4 <input type="checkbox"/> OPEN HOLE			
	1 <input type="checkbox"/> STEEL			27-30
	2 <input type="checkbox"/> GALVANIZED			
	3 <input type="checkbox"/> CONCRETE			
	4 <input type="checkbox"/> OPEN HOLE			

#### 61 PLUGGING & SEALING RECORD

DEPTH SET AT - FEET	MATERIAL AND TYPE	(CEMENT GROUT, LEAD PACKER, ETC.)
FROM: <u>10-13</u> TO: <u>14-17</u>		
FROM: <u>18-21</u> TO: <u>22-25</u>		
FROM: <u>26-29</u> TO: <u>30-33</u>		

#### 71 PUMPING TEST

PUMPING TEST METHOD: 1  PUMP 2  BAILER  
 PUMPING RATE: 0010 GPM. DURATION OF PUMPING: 01 HOURS 00 MINS.  
 STATIC LEVEL: 005 FEET. WATER LEVEL END OF PUMPING: 015 FEET.  
 WATER LEVELS DURING PUMPING: 15 MINUTES: 015 FEET, 30 MINUTES: 015 FEET, 45 MINUTES: 015 FEET, 60 MINUTES: 015 FEET.  
 IF FLOWING, GIVE RATE: 001.0 GPM. PUMP INTAKE SET AT: 030 FEET. WATER AT END OF TEST: 015 FEET.  
 RECOMMENDED PUMP TYPE:  SHALLOW  DEEP. RECOMMENDED PUMP SETTING: 030 FEET. RECOMMENDED PUMPING RATE: 030 GPM.  
 SPECIFIC CAPACITY: 001.0 GPM./FT.

#### FINAL STATUS OF WELL

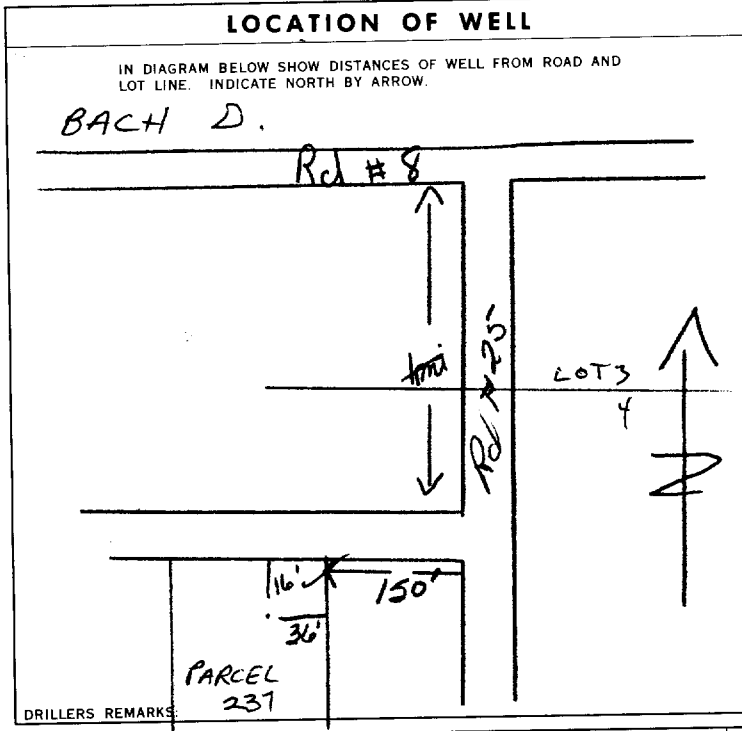
54 1  WATER SUPPLY 5  ABANDONED, INSUFFICIENT SUPPLY  
 2  OBSERVATION WELL 6  ABANDONED, POOR QUALITY  
 3  TEST HOLE 7  UNFINISHED  
 4  RECHARGE WELL

#### WATER USE

55-56 1  DOMESTIC 5  COMMERCIAL  
 2  STOCK 6  MUNICIPAL  
 3  IRRIGATION 7  PUBLIC SUPPLY  
 4  INDUSTRIAL 8  COOLING OR AIR CONDITIONING  
 OTHER 9  NOT USED

#### METHOD OF DRILLING

57 1  CABLE TOOL 6  BORING  
 2  ROTARY (CONVENTIONAL) 7  DIAMOND  
 3  ROTARY (REVERSE) 8  JETTING  
 4  ROTARY (AIR) 9  DRIVING  
 5  AIR PERCUSSION

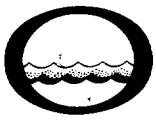


#### CONTRACTOR

NAME OF WELL CONTRACTOR: Capital Water Supply Ltd LICENCE NUMBER: 1558  
 ADDRESS: Box 490, Stittsville, Ont.  
 NAME OF DRILLER OR BORER: Jim Moore  
 SIGNATURE OF CONTRACTOR: Walter Lavanagh SUBMISSION DATE: DAY 25 MO 4 YR 72

#### OFFICE USE ONLY

DATA SOURCE: 1 58 CONTRACTOR: 1558 59-62 DATE RECEIVED: 041072 63-68 80  
 DATE OF INSPECTION: \_\_\_\_\_ INSPECTOR: \_\_\_\_\_  
 REMARKS: \_\_\_\_\_  
 P F  
 WI



# WATER WELL RECORD

316-50

Water management in Ontario 1. PRINT ONLY IN SPACES PROVIDED

2. CHECK  CORRECT BOX WHERE APPLICABLE

11 1512099 15909 C.M. 03

CARLETON OSGOODE TWP. 3 1/2 Partial 226003

2 GREELEY CARL COUNTY RD DAY 27 MO 04 YR 22

11.5/10 RC 6 ELEVATION 10339 RC 26 BASIN C 26

### LOG OF OVERBURDEN AND BEDROCK MATERIALS (SEE INSTRUCTIONS)

GENERAL COLOUR	MOST COMMON MATERIAL	OTHER MATERIALS	GENERAL DESCRIPTION	DEPTH - FEET	
				FROM	TO
B. SAND	SAND	TILL + LIME STONE	BROWN SAND + TILL SAND.	0"	7"
		clay sand & gravel	TILL	7"	8"
		stones	LIMESTONE	8"	68"

31 0007628151 0008 052817 0068 12

32

#### 41 WATER RECORD

WATER FOUND AT - FEET	KIND OF WATER			
10-13	<input checked="" type="checkbox"/> FRESH	<input type="checkbox"/> SALTY	<input type="checkbox"/> SULPHUR	<input type="checkbox"/> MINERAL
15-18	<input type="checkbox"/> FRESH	<input type="checkbox"/> SALTY	<input type="checkbox"/> SULPHUR	<input type="checkbox"/> MINERAL
20-23	<input type="checkbox"/> FRESH	<input type="checkbox"/> SALTY	<input type="checkbox"/> SULPHUR	<input type="checkbox"/> MINERAL
25-28	<input type="checkbox"/> FRESH	<input type="checkbox"/> SALTY	<input type="checkbox"/> SULPHUR	<input type="checkbox"/> MINERAL
30-33	<input type="checkbox"/> FRESH	<input type="checkbox"/> SALTY	<input type="checkbox"/> SULPHUR	<input type="checkbox"/> MINERAL

#### 51 CASING & OPEN HOLE RECORD

INSIDE DIAM. INCHES	MATERIAL	WALL THICKNESS INCHES	DEPTH - FEET	
			FROM	TO
10-11	<input type="checkbox"/> STEEL		0'	0021'
	<input checked="" type="checkbox"/> GALVANIZED			21'
	<input type="checkbox"/> CONCRETE			
	<input type="checkbox"/> OPEN HOLE			
17-18	<input type="checkbox"/> STEEL		21'	0068'
	<input type="checkbox"/> GALVANIZED			
	<input type="checkbox"/> CONCRETE			
	<input checked="" type="checkbox"/> OPEN HOLE			
24-25	<input type="checkbox"/> STEEL			
	<input type="checkbox"/> GALVANIZED			
	<input type="checkbox"/> CONCRETE			
	<input type="checkbox"/> OPEN HOLE			

#### SCREEN

SIZE(S) OF OPENING (SLOT NO.)	DIAMETER	LENGTH
MATERIAL AND TYPE		DEPTH TO TOP OF SCREEN

#### 61 PLUGGING & SEALING RECORD

DEPTH SET AT - FEET	MATERIAL AND TYPE (CEMENT GROUT, LEAD PACKER, ETC.)
FROM TO	
10-13 14-17	
18-21 22-25	
26-29 30-33 80	

#### 71 PUMPING TEST

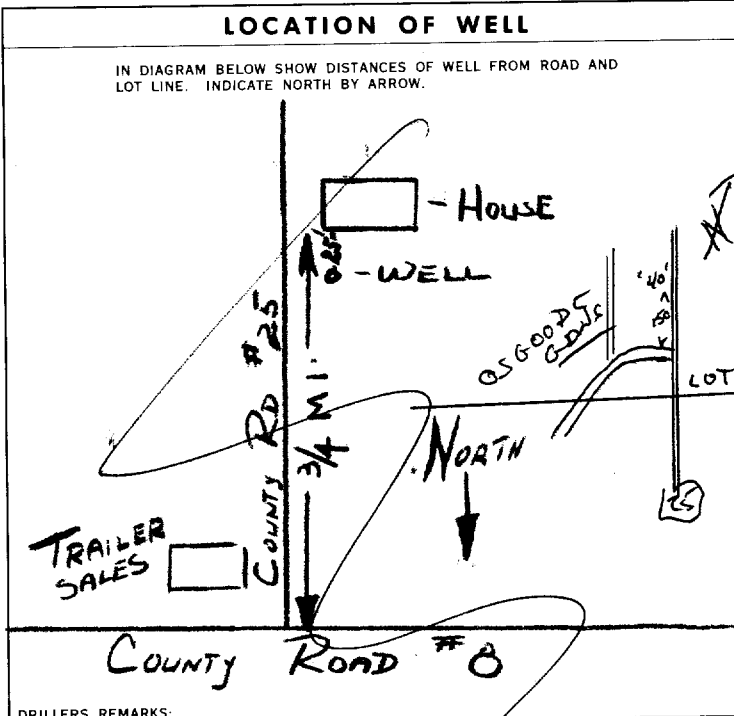
PUMPING TEST METHOD:  PUMP  BAILER

PUMPING RATE: 0010 GPM. DURATION OF PUMPING: 02 HOURS 30 MINS.

STATIC LEVEL	WATER LEVEL END OF PUMPING	WATER LEVELS DURING PUMPING			
19-21	22-24	15 MINUTES	30 MINUTES	45 MINUTES	60 MINUTES
003'	015'	015'	015'	015'	015'

PUMP INTAKE SET AT: 30 FEET. WATER AT END OF TEST: CLEAR

RECOMMENDED PUMP TYPE:  SHALLOW  DEEP. RECOMMENDED PUMP SETTING: 030 FEET. RECOMMENDED PUMPING RATE: 0010 GPM.



#### FINAL STATUS OF WELL

WATER SUPPLY  ABANDONED, INSUFFICIENT SUPPLY

OBSERVATION WELL  ABANDONED, POOR QUALITY

TEST HOLE  UNFINISHED

RECHARGE WELL

#### WATER USE

DOMESTIC  STOCK  IRRIGATION  INDUSTRIAL  OTHER

COMMERCIAL  MUNICIPAL  PUBLIC SUPPLY  COOLING OR AIR CONDITIONING  NOT USED

#### METHOD OF DRILLING

CABLE TOOL  ROTARY (CONVENTIONAL)  ROTARY (REVERSE)  ROTARY (AIR)  AIR PERCUSSION

BORING  DIAMOND  JETTING  DRIVING

#### CONTRACTOR

NAME OF WELL CONTRACTOR: W.A. Deevy. LICENCE NUMBER: 1703

ADDRESS: 309 Ashton Ave Ottawa Ont

NAME OF DRILLER OR BORER: W.A. Deevy. LICENCE NUMBER: 1703

SIGNATURE OF CONTRACTOR: W.A. Deevy. SUBMISSION DATE: DAY 5 MO 5 YR 22

#### OFFICE USE ONLY

DATA SOURCE: 1. CONTRACTOR: 1703. DATE RECEIVED: 101172

DATE OF INSPECTION: INSPECTOR: K

REMARKS: P K, WI





The Ontario Water Resources Commission Act *South Gloucester*  
**WATER WELL RECORD**

Water management in Ontario

1. PRINT ONLY IN SPACES PROVIDED  
 2. CHECK  CORRECT BOX WHERE APPLICABLE

11

1512180

MUNICIPALITY 15009

CON. 03

LOT 4

COUNTY OR DISTRICT *Parry Sound* TOWNSHIP, BOROUGH, CITY, TOWN, VILLAGE *Osgoode* CON., BLOCK, TRACT, SURVEY, ETC. *3* LOT *4*

DATE COMPLETED DAY *06* MO *09* YR *72*

RC. BASIN CODE *11119* ELEVATION *0340* *4* *26*

**LOG OF OVERBURDEN AND BEDROCK MATERIALS (SEE INSTRUCTIONS)**

GENERAL COLOUR	MOST COMMON MATERIAL	OTHER MATERIALS	GENERAL DESCRIPTION	DEPTH - FEET	
				FROM	TO
<i>brown</i>	<i>loam</i>	<i>sand</i>	<i>loose</i>	<i>0</i>	<i>1</i>
<i>grey</i>	<i>limestone</i>		<i>soft</i>	<i>1</i>	<i>40</i>

31 *000160228* *0040215*

**41 WATER RECORD**

WATER FOUND AT - FEET	KIND OF WATER			
10-13	<input checked="" type="checkbox"/> FRESH	<input type="checkbox"/> SALTY	<input type="checkbox"/> SULPHUR	<input type="checkbox"/> MINERAL
15-18	<input type="checkbox"/> FRESH	<input type="checkbox"/> SALTY	<input type="checkbox"/> SULPHUR	<input type="checkbox"/> MINERAL
20-23	<input type="checkbox"/> FRESH	<input type="checkbox"/> SALTY	<input type="checkbox"/> SULPHUR	<input type="checkbox"/> MINERAL
25-28	<input type="checkbox"/> FRESH	<input type="checkbox"/> SALTY	<input type="checkbox"/> SULPHUR	<input type="checkbox"/> MINERAL
30-33	<input type="checkbox"/> FRESH	<input type="checkbox"/> SALTY	<input type="checkbox"/> SULPHUR	<input type="checkbox"/> MINERAL

**51 CASING & OPEN HOLE RECORD**

INSIDE DIAM. INCHES	MATERIAL	WALL THICKNESS INCHES	DEPTH - FEET	
			FROM	TO
<i>8 1/2</i>	<input checked="" type="checkbox"/> STEEL	<i>188</i>	<i>0</i>	<i>20</i>
<i>6</i>	<input type="checkbox"/> GALVANIZED		<i>20</i>	<i>40</i>
	<input type="checkbox"/> CONCRETE			
	<input checked="" type="checkbox"/> OPEN HOLE			
<i>6</i>	<input type="checkbox"/> GALVANIZED			
	<input type="checkbox"/> CONCRETE			
	<input checked="" type="checkbox"/> OPEN HOLE			
	<input type="checkbox"/> STEEL			
	<input type="checkbox"/> GALVANIZED			
	<input type="checkbox"/> CONCRETE			
	<input type="checkbox"/> OPEN HOLE			

**61 PLUGGING & SEALING RECORD**

DEPTH SET AT - FEET		MATERIAL AND TYPE (CEMENT GROUT, LEAD PACKER, ETC.)
FROM	TO	
<i>10-13</i>	<i>14-17</i>	
<i>18-21</i>	<i>22-25</i>	
<i>26-29</i>	<i>30-33</i>	

**71 PUMPING TEST**


PUMPING TEST METHOD:  PUMP  BAILER

PUMPING RATE: *0015* GPM. DURATION OF PUMPING: *01* HOURS *00* MINS.

STATIC LEVEL	WATER LEVEL END OF PUMPING	WATER LEVELS DURING			
19-21	22-24	15 MINUTES	30 MINUTES	45 MINUTES	60 MINUTES
<i>004</i>	<i>020</i>	<i>020</i>	<i>020</i>	<i>020</i>	<i>020</i>

RECOMMENDED PUMP TYPE:  SHALLOW  DEEP

RECOMMENDED PUMP SETTING: *025* FEET. RECOMMENDED PUMPING RATE: *0005* GPM.



**FINAL STATUS OF WELL**

WATER SUPPLY  OBSERVATION WELL  TEST HOLE  RECHARGE WELL

ABANDONED, INSUFFICIENT SUPPLY  ABANDONED, POOR QUALITY  UNFINISHED

**WATER USE** *01*

DOMESTIC  STOCK  IRRIGATION  INDUSTRIAL  OTHER

COMMERCIAL  MUNICIPAL  PUBLIC SUPPLY  COOLING OR AIR CONDITIONING  NOT USED

**METHOD OF DRILLING** *5*

CABLE TOOL  ROTARY (CONVENTIONAL)  ROTARY (REVERSE)  ROTARY (AIR)  AIR PERCUSSION

BORING  DIAMOND  JETTING  DRIVING

**CONTRACTOR**

NAME OF WELL CONTRACTOR: *CAPITAL WATER SUPPLY LTD* LICENCE NUMBER: *1558*

ADDRESS: *Box 490 STITTSVILLE ONT.*

NAME OF DRILLER OR BORER: *WALTER KAVANAGH* LICENCE NUMBER:

SIGNATURE OF CONTRACTOR: *Walter Kavanagh* SUBMISSION DATE: DAY *7* MO *9* YR *72*

**OFFICE USE ONLY**

DATA SOURCE: *1* CONTRACTOR: *1558* DATE RECEIVED: *101172*

DATE OF INSPECTION: INSPECTOR:

REMARKS:

P  WI







# WATER WELL RECORD

31050

Water management in Ontario

1. PRINT ONLY IN SPACES PROVIDED  
2. CHECK  CORRECT BOX WHERE APPLICABLE

11

1512214

MUNICIP. 15009

CON. CAR

103

COUNTY OR DISTRICT: **Carleton** TOWNSHIP, BOROUGH, CITY, TOWN, VILLAGE: **Osgoode** CON., BLOCK, TRACT, SURVEY, ETC.: **3** LOT: **003**

DATE COMPLETED: **48-53**

DAY: **13** MO.: **11** YR.: **72**

RC: **6** ELEVATION: **0335** BASIN CODE: **25**

### LOG OF OVERBURDEN AND BEDROCK MATERIALS (SEE INSTRUCTIONS)

GENERAL COLOUR	MOST COMMON MATERIAL	OTHER MATERIALS	GENERAL DESCRIPTION	DEPTH - FEET	
				FROM	TO
Brown	Sand	Clay and boulders	Packed	0	12
Grey	Hardpan		Packed	12	18
Black	Limestone			18	81
Grey	Limestone		Hard	81	112
Grey	Sandstone		Hard	112	140

31 01/26/72 POS 13 02/18/74 02/18/75 01/21/75 01/21/78

32

**41 WATER RECORD**

WATER FOUND AT - FEET	KIND OF WATER
10-13	1 <input checked="" type="checkbox"/> FRESH 2 <input type="checkbox"/> SALTY 3 <input type="checkbox"/> SULPHUR 4 <input type="checkbox"/> MINERAL
15-18	1 <input type="checkbox"/> FRESH 2 <input type="checkbox"/> SALTY 3 <input type="checkbox"/> SULPHUR 4 <input type="checkbox"/> MINERAL
20-23	1 <input type="checkbox"/> FRESH 2 <input type="checkbox"/> SALTY 3 <input type="checkbox"/> SULPHUR 4 <input type="checkbox"/> MINERAL
25-28	1 <input type="checkbox"/> FRESH 2 <input type="checkbox"/> SALTY 3 <input type="checkbox"/> SULPHUR 4 <input type="checkbox"/> MINERAL
30-33	1 <input type="checkbox"/> FRESH 2 <input type="checkbox"/> SALTY 3 <input type="checkbox"/> SULPHUR 4 <input type="checkbox"/> MINERAL

**51 CASING & OPEN HOLE RECORD**

INSIDE DIAM. INCHES	MATERIAL	WALL THICKNESS INCHES	DEPTH - FEET	
			FROM	TO
10-11	1 <input checked="" type="checkbox"/> STEEL 2 <input type="checkbox"/> GALVANIZED 3 <input type="checkbox"/> CONCRETE 4 <input type="checkbox"/> OPEN HOLE	188	0	21
17-18	1 <input type="checkbox"/> STEEL 2 <input type="checkbox"/> GALVANIZED 3 <input type="checkbox"/> CONCRETE 4 <input type="checkbox"/> OPEN HOLE		21	140
24-25	1 <input type="checkbox"/> STEEL 2 <input type="checkbox"/> GALVANIZED 3 <input type="checkbox"/> CONCRETE 4 <input type="checkbox"/> OPEN HOLE			27-30

**SCREEN**

SIZE(S) OF OPENING (SLOT NO.)	DIAMETER	LENGTH

MATERIAL AND TYPE: \_\_\_\_\_ DEPTH TO TOP OF SCREEN: \_\_\_\_\_ FEET

**61 PLUGGING & SEALING RECORD**

DEPTH SET AT - FEET	MATERIAL AND TYPE (CEMENT GROUT, LEAD PACKER, ETC.)
FROM TO	
10-13 14-17	
18-21 22-25	
26-29 30-33 80	

**71 PUMPING TEST**

PUMPING TEST METHOD: 1  PUMP 2  BAILER

PUMPING RATE: **0020** GPM. DURATION OF PUMPING: 15-16 HOURS 00 MINS.

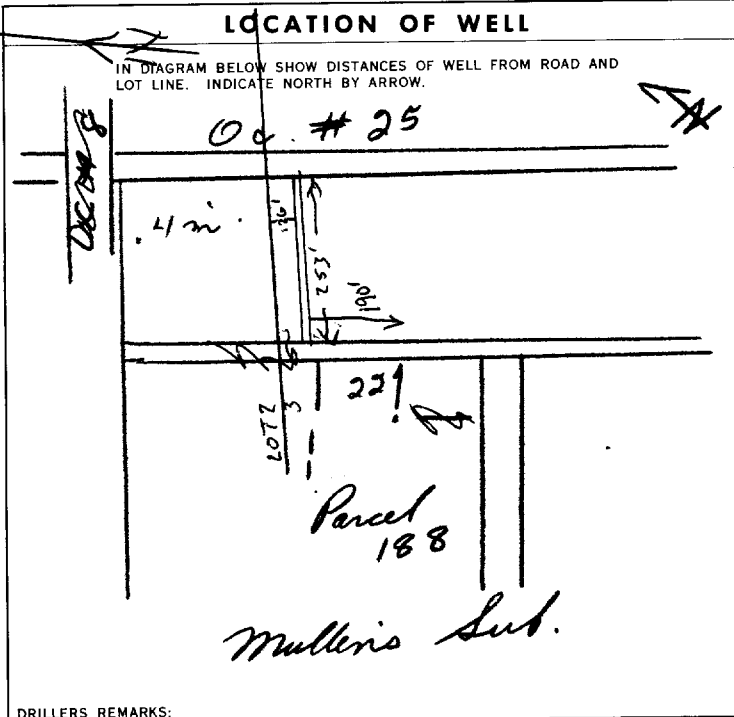
STATIC LEVEL	WATER LEVEL END OF PUMPING	WATER LEVELS DURING
015 FEET	060 FEET	15 MINUTES: 060 FEET 30 MINUTES: 060 FEET 45 MINUTES: 060 FEET 60 MINUTES: 060 FEET

RECOMMENDED PUMP TYPE:  SHALLOW  DEEP

RECOMMENDED PUMP SETTING: **060** FEET

RECOMMENDED PUMPING RATE: **0005** GPM.

50-53 **000.4** GPM./FT. SPECIFIC CAPACITY



**FINAL STATUS OF WELL**

1  WATER SUPPLY 2  OBSERVATION WELL 3  TEST HOLE 4  RECHARGE WELL

5  ABANDONED, INSUFFICIENT SUPPLY 6  ABANDONED, POOR QUALITY 7  UNFINISHED

**WATER USE**

1  DOMESTIC 2  STOCK 3  IRRIGATION 4  INDUSTRIAL

5  COMMERCIAL 6  MUNICIPAL 7  PUBLIC SUPPLY 8  COOLING OR AIR CONDITIONING 9  NOT USED

**METHOD OF DRILLING**

1  CABLE TOOL 2  ROTARY (CONVENTIONAL) 3  ROTARY (REVERSE) 4  ROTARY (AIR) 5  AIR PERCUSSION

6  BORING 7  DIAMOND 8  JETTING 9  DRIVING

**CONTRACTOR**

NAME OF WELL CONTRACTOR: **Capital Water Supply Ltd.** LICENCE NUMBER: **1558**

ADDRESS: **Box 490 Stittsville, Ont.**

NAME OF DRILLER OR BORER: **Walter Kavanagh** LICENCE NUMBER: \_\_\_\_\_

SIGNATURE OF CONTRACTOR: *Walter Kavanagh* SUBMISSION DATE: DAY **13** MO. **11** YR. **72**

**OFFICE USE ONLY**

DATA SOURCE: **1** CONTRACTOR: **1558** DATE RECEIVED: **120173**

DATE OF INSPECTION: \_\_\_\_\_ INSPECTOR: \_\_\_\_\_

REMARKS: \_\_\_\_\_

P.K. WI





# The Ontario Water Resources Commission Act WATER WELL RECORD

31650

Water management in Ontario 1. PRINT ONLY IN SPACES PROVIDED

2. CHECK  CORRECT BOX WHERE APPLICABLE

11 1512222 MUNICIPAL 15009 CON. 103

COUNTY OR DISTRICT: **Carleton** TOWNSHIP, BOROUGH, CITY, TOWN, VILLAGE: **Osgoode** CO., BLOCK, TRACT, SURVEY, ETC.: **3** LOT: **2204**

OWNER (SURNAME FIRST): **Bisson Construction** ADDRESS: **1319 Maxime Street Ottawa, Ontario.** DATE COMPLETED: DAY **14** MO. **11** YR. **72**

ZONE EASTING NORTHING RC. ELEVATION BASIN CODE  
 U T M 1 2 10 11 12 13 14 15 16 17 18 19 20 21 22 23 24 25 26 27 28 29 30 31 32 33 34 35 36 37 38 39 40 41 42 43 44 45 46 47

### LOG OF OVERBURDEN AND BEDROCK MATERIALS (SEE INSTRUCTIONS)

GENERAL COLOUR	MOST COMMON MATERIAL	OTHER MATERIALS	GENERAL DESCRIPTION	DEPTH - FEET	
				FROM	TO
brown	sand	small gravel & Boulders	fill	0	3
brown	sand	gravel & boulders		3	9
grey	limestone		hard	9	35

31 000312811113 000962811113 00352115

32

#### 41 WATER RECORD

WATER FOUND AT - FEET	KIND OF WATER			
10-13	<input checked="" type="checkbox"/> FRESH	<input type="checkbox"/> SALTY	<input type="checkbox"/> SULPHUR	<input type="checkbox"/> MINERAL
15-18	<input type="checkbox"/> FRESH	<input type="checkbox"/> SALTY	<input type="checkbox"/> SULPHUR	<input type="checkbox"/> MINERAL
20-23	<input type="checkbox"/> FRESH	<input type="checkbox"/> SALTY	<input type="checkbox"/> SULPHUR	<input type="checkbox"/> MINERAL
25-28	<input type="checkbox"/> FRESH	<input type="checkbox"/> SALTY	<input type="checkbox"/> SULPHUR	<input type="checkbox"/> MINERAL
30-33	<input type="checkbox"/> FRESH	<input type="checkbox"/> SALTY	<input type="checkbox"/> SULPHUR	<input type="checkbox"/> MINERAL

#### 51 CASING & OPEN HOLE RECORD

INSIDE DIAM. INCHES	MATERIAL	WALL THICKNESS INCHES	DEPTH - FEET	
			FROM	TO
61	188	0	0022	16
06	22	22	35	20-23
17-18	24-25	26	27-30	

#### SCREEN

SIZE(S) OF OPENING (SLOT NO.)	DIAMETER	LENGTH

MATERIAL AND TYPE: \_\_\_\_\_ DEPTH TO TOP OF SCREEN: \_\_\_\_\_ FEET

#### 61 PLUGGING & SEALING RECORD

DEPTH SET AT - FEET	MATERIAL AND TYPE (CEMENT GROUT, LEAD PACKER, ETC.)
10-13	14-17
18-21	22-25
26-29	30-33

#### 71 PUMPING TEST

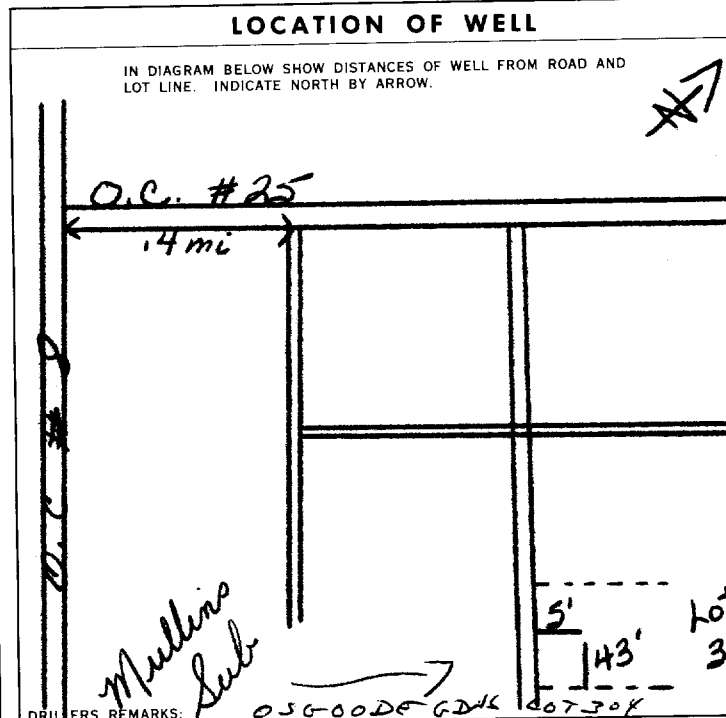
PUMPING TEST METHOD:  PUMP  BAILER

PUMPING RATE: **0015** GPM. DURATION OF PUMPING: **01** HOURS **00** MINS.

STATIC LEVEL	WATER LEVEL END OF PUMPING	WATER LEVELS DURING			
009 FEET	015 FEET	15 MINUTES: 015 FEET	30 MINUTES: 015 FEET	45 MINUTES: 015 FEET	60 MINUTES: 015 FEET

RECOMMENDED PUMP TYPE:  SHALLOW  DEEP

RECOMMENDED PUMP SETTING: **025** FEET. RECOMMENDED PUMPING RATE: **0005** GPM.



#### FINAL STATUS OF WELL

WATER SUPPLY  OBSERVATION WELL  TEST HOLE  RECHARGE WELL

#### WATER USE

DOMESTIC  STOCK  IRRIGATION  INDUSTRIAL  OTHER

#### METHOD OF DRILLING

AIR PERCUSSION  CABLE TOOL  ROTARY (CONVENTIONAL)  ROTARY (REVERSE)  ROTARY (AIR)  BORING  DIAMOND  JETTING  DRIVING

#### CONTRACTOR

NAME OF WELL CONTRACTOR: **Capital Water Supply Ltd.** LICENCE NUMBER: **1558**

ADDRESS: **Box 490, Stittsville, Ontario.**

NAME OF DRILLER OR BORER: **Walter Kavanagh** LICENCE NUMBER: \_\_\_\_\_

SIGNATURE OF CONTRACTOR: *Walter Kavanagh* SUBMISSION DATE: DAY **14** MO. **11** YR. **72**

#### OFFICE USE ONLY

DATA SOURCE: **1** CONTRACTOR: **1558** DATE RECEIVED: **120173**

DATE OF INSPECTION: \_\_\_\_\_ INSPECTOR: *[Signature]*

REMARKS: \_\_\_\_\_

P *[Signature]*

WI



# The Ontario Water Resources Commission Act WATER WELL RECORD

31650

Water management in Ontario 1. PRINT ONLY IN SPACES PROVIDED

2. CHECK  CORRECT BOX WHERE APPLICABLE

11 1512223 15009 CON 103

COUNTY OR DISTRICT: **Carleton** TOWNSHIP, BOROUGH, CITY, TOWN, VILLAGE: **Osgoode** BLOCK, TRACT, SURVEY, ETC.: **3** LOT: **004**

OWNER (SURNAME FIRST): **Bisson-Construction** ADDRESS: **1319 Maxime Street, Ottawa, Ontario.** DATE COMPLETED: DAY **14** MO. **11** YR. **72**

ZONE: **118** EASTING: **453220** NORTHING: **5011245** RC: **16** ELEVATION: **0342** RC: **4** BASIN CODE: **20**

### LOG OF OVERBURDEN AND BEDROCK MATERIALS (SEE INSTRUCTIONS)

GENERAL COLOUR	MOST COMMON MATERIAL	OTHER MATERIALS	GENERAL DESCRIPTION	DEPTH - FEET	
				FROM	TO
brown	fill			0	3
brown	sand	boulders	packed	3	5
grey	limestone			5	40

31 0003601 000562813 0040215

32

#### 41 WATER RECORD

WATER FOUND AT - FEET	KIND OF WATER
0038	1 <input checked="" type="checkbox"/> FRESH 3 <input type="checkbox"/> SULPHUR 2 <input type="checkbox"/> SALTY 4 <input type="checkbox"/> MINERAL
15-18	1 <input type="checkbox"/> FRESH 3 <input type="checkbox"/> SULPHUR 2 <input type="checkbox"/> SALTY 4 <input type="checkbox"/> MINERAL
20-23	1 <input type="checkbox"/> FRESH 3 <input type="checkbox"/> SULPHUR 2 <input type="checkbox"/> SALTY 4 <input type="checkbox"/> MINERAL
25-28	1 <input type="checkbox"/> FRESH 3 <input type="checkbox"/> SULPHUR 2 <input type="checkbox"/> SALTY 4 <input type="checkbox"/> MINERAL
30-33	1 <input type="checkbox"/> FRESH 3 <input type="checkbox"/> SULPHUR 2 <input type="checkbox"/> SALTY 4 <input type="checkbox"/> MINERAL

#### 51 CASING & OPEN HOLE RECORD

INSIDE DIAM. INCHES	MATERIAL	WALL THICKNESS INCHES	DEPTH - FEET	
			FROM	TO
06-67	1 <input checked="" type="checkbox"/> STEEL 2 <input type="checkbox"/> GALVANIZED 3 <input type="checkbox"/> CONCRETE 4 <input type="checkbox"/> OPEN HOLE	188	0	221
5-7/8	1 <input type="checkbox"/> STEEL 2 <input type="checkbox"/> GALVANIZED 3 <input type="checkbox"/> CONCRETE 4 <input type="checkbox"/> OPEN HOLE		21	40
17-18	1 <input type="checkbox"/> STEEL 2 <input type="checkbox"/> GALVANIZED 3 <input type="checkbox"/> CONCRETE 4 <input type="checkbox"/> OPEN HOLE			20-23
24-25	1 <input type="checkbox"/> STEEL 2 <input type="checkbox"/> GALVANIZED 3 <input type="checkbox"/> CONCRETE 4 <input type="checkbox"/> OPEN HOLE			27-30

#### SCREEN

SIZE(S) OF OPENING (SLOT NO.)	DIAMETER	LENGTH
	INCHES	FEET
		41-44
		80

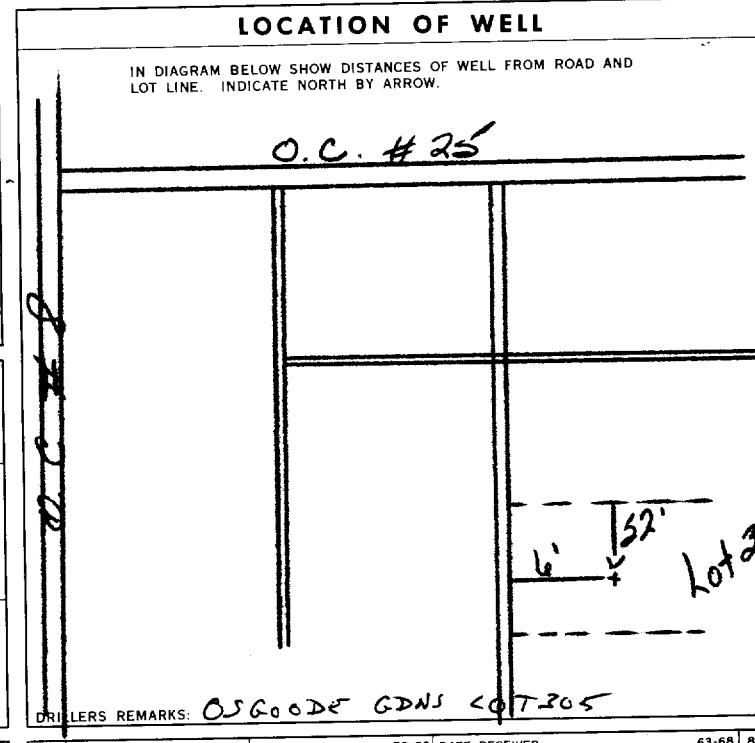
MATERIAL AND TYPE: \_\_\_\_\_ DEPTH TO TOP OF SCREEN: \_\_\_\_\_

#### 61 PLUGGING & SEALING RECORD

DEPTH SET AT - FEET	MATERIAL AND TYPE (CEMENT GROUT, LEAD PACKER, ETC.)
FROM TO	
10-13 14-17	
18-21 22-25	
26-29 30-33 80	

#### 71 PUMPING TEST

PUMPING TEST METHOD	PUMPING RATE	DURATION OF PUMPING
1 <input checked="" type="checkbox"/> PUMP 2 <input type="checkbox"/> BAILER	0010 GPM	01 15-16 HOURS 00 17-18 MINS.
STATIC LEVEL	WATER LEVEL END OF PUMPING	WATER LEVELS DURING
010 FEET	020 FEET	15 MINUTES 26-28: 020 FEET 30 MINUTES 29-31: 020 FEET 45 MINUTES 32-34: 020 FEET 60 MINUTES 35-37: 020 FEET
IF FLOWING, GIVE RATE	PUMP INTAKE SET AT	WATER AT END OF TEST
		1 <input type="checkbox"/> CLEAR 2 <input checked="" type="checkbox"/> CLOUDY
RECOMMENDED PUMP TYPE	RECOMMENDED PUMP SETTING	RECOMMENDED PUMPING RATE
1 <input checked="" type="checkbox"/> SHALLOW 2 <input type="checkbox"/> DEEP	025 FEET	0005 GPM
50-53 001.0 GPM/FT. SPECIFIC CAPACITY		



#### FINAL STATUS OF WELL

1  WATER SUPPLY 5  ABANDONED, INSUFFICIENT SUPPLY  
2  OBSERVATION WELL 6  ABANDONED, POOR QUALITY  
3  TEST HOLE 7  UNFINISHED  
4  RECHARGE WELL

#### WATER USE

1  DOMESTIC 5  COMMERCIAL  
2  STOCK 6  MUNICIPAL  
3  IRRIGATION 7  PUBLIC SUPPLY  
4  INDUSTRIAL 8  COOLING OR AIR CONDITIONING  
9  NOT USED

#### METHOD OF DRILLING

1  CABLE TOOL 6  BORING  
2  ROTARY (CONVENTIONAL) 7  DIAMOND  
3  ROTARY (REVERSE) 8  JETTING  
4  ROTARY (AIR) 9  DRIVING  
5  AIR PERCUSSION

#### CONTRACTOR

NAME OF WELL CONTRACTOR: **Capital Water Supply Ltd.** LICENCE NUMBER: **1558**  
ADDRESS: **Box 490, Stittville, Ontario.**  
NAME OF DRILLER OR BORER: **Walter Kavanagh** LICENCE NUMBER: \_\_\_\_\_  
SIGNATURE OF CONTRACTOR: *Walter Kavanagh* SUBMISSION DATE: DAY **14** MO. **11** YR. **72**

#### OFFICE USE ONLY

DATA SOURCE: **1** CONTRACTOR: **1558** DATE RECEIVED: **120173**  
DATE OF INSPECTION: \_\_\_\_\_ INSPECTOR: **K**  
REMARKS: \_\_\_\_\_  
PK  
WI



South Gloucester 15-218-B-26

# WATER WELL RECORD

316/5a

1. PRINT ONLY IN SPACES PROVIDED  
2. CHECK  CORRECT BOX WHERE APPLICABLE

11 1512459 15009 C/N 03

COUNTY OR DISTRICT <b>Carleton</b>	TOWNSHIP, BOROUGH, CITY, TOWN, VILLAGE <b>Osgoode</b>	CON., BLOCK, TRACT, SURVEY, ETC. <b>3</b>	LOT <b>004</b>
OWNER (SURNAME FIRST) <b>Tattoo Construction</b>	ADDRESS <b>R. R. # 3, Stittsville, Ontario.</b>	DATE COMPLETED DAY <b>05</b> MO. <b>03</b> YR. <b>73</b>	
ZONE <b>18</b>	EASTING <b>453131</b>	NORTHING <b>5010996</b>	RC <b>4</b>
ELEVATION <b>0340</b>	RC <b>4</b>	BASIN CODE <b>26</b>	

## LOG OF OVERBURDEN AND BEDROCK MATERIALS (SEE INSTRUCTIONS)

GENERAL COLOUR	MOST COMMON MATERIAL	OTHER MATERIALS	GENERAL DESCRIPTION	DEPTH - FEET	
				FROM	TO
brownish grey	sand	boulders & gravel		0	6
grey	limestone		medium	6	35

31 000622813111 0035215

32

### 41 WATER RECORD

WATER FOUND AT - FEET	KIND OF WATER
0033	1 <input checked="" type="checkbox"/> FRESH 3 <input type="checkbox"/> SULPHUR 2 <input type="checkbox"/> SALTY 4 <input type="checkbox"/> MINERAL
15-18	1 <input type="checkbox"/> FRESH 3 <input type="checkbox"/> SULPHUR 2 <input type="checkbox"/> SALTY 4 <input type="checkbox"/> MINERAL
20-23	1 <input type="checkbox"/> FRESH 3 <input type="checkbox"/> SULPHUR 2 <input type="checkbox"/> SALTY 4 <input type="checkbox"/> MINERAL
25-28	1 <input type="checkbox"/> FRESH 3 <input type="checkbox"/> SULPHUR 2 <input type="checkbox"/> SALTY 4 <input type="checkbox"/> MINERAL
30-33	1 <input type="checkbox"/> FRESH 3 <input type="checkbox"/> SULPHUR 2 <input type="checkbox"/> SALTY 4 <input type="checkbox"/> MINERAL

### 51 CASING & OPEN HOLE RECORD

INSIDE DIAM. INCHES	MATERIAL	WALL THICKNESS INCHES	DEPTH - FEET	
			FROM	TO
6 1/2	1 <input checked="" type="checkbox"/> STEEL 2 <input type="checkbox"/> GALVANIZED 3 <input type="checkbox"/> CONCRETE 4 <input type="checkbox"/> OPEN HOLE	188	0	0021
6	1 <input checked="" type="checkbox"/> STEEL 2 <input type="checkbox"/> GALVANIZED 3 <input type="checkbox"/> CONCRETE 4 <input checked="" type="checkbox"/> OPEN HOLE		21	35
6	1 <input checked="" type="checkbox"/> STEEL 2 <input type="checkbox"/> GALVANIZED 3 <input type="checkbox"/> CONCRETE 4 <input checked="" type="checkbox"/> OPEN HOLE			0035

### SCREEN

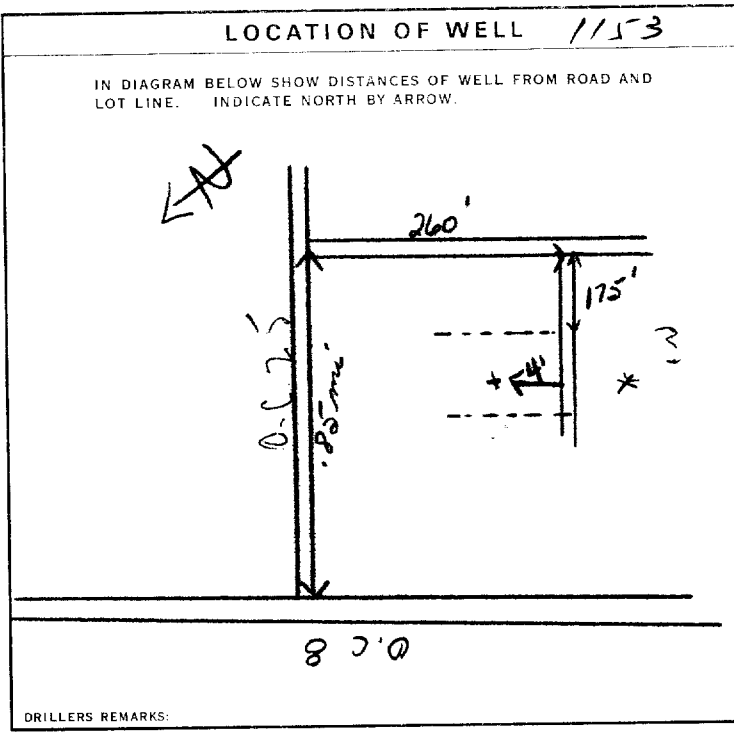
SIZE(S) OF OPENING (SLOT NO.)	DIAMETER INCHES	LENGTH FEET
MATERIAL AND TYPE	DEPTH TO TOP OF SCREEN FEET	

### 61 PLUGGING & SEALING RECORD

DEPTH SET AT - FEET	MATERIAL AND TYPE	(CEMENT GROUT, LEAD PACKER, ETC.)
10-13	14-17	
18-21	22-25	
26-29	30-33	

### 71 PUMPING TEST

PUMPING TEST METHOD 1 <input checked="" type="checkbox"/> PUMP 2 <input type="checkbox"/> BAILER	PUMPING RATE <b>0010</b> GPM	DURATION OF PUMPING 15-16 HOURS 00 17-18 MINS 00
STATIC LEVEL <b>002</b> FEET	WATER LEVEL END OF PUMPING <b>010</b> FEET	WATER LEVELS DURING
IF FLOWING, GIVE RATE	PUMP INTAKE SET AT	WATER AT END OF TEST
RECOMMENDED PUMP TYPE 1 <input checked="" type="checkbox"/> SHALLOW 2 <input type="checkbox"/> DEEP	RECOMMENDED PUMP SETTING <b>020</b> FEET	RECOMMENDED PUMPING RATE <b>0005</b> GPM
50-53 <b>001.3</b> GPM./FT. SPECIFIC CAPACITY		



### FINAL STATUS OF WELL

1  WATER SUPPLY 5  ABANDONED, INSUFFICIENT SUPPLY  
 2  OBSERVATION WELL 6  ABANDONED, POOR QUALITY  
 3  TEST HOLE 7  UNFINISHED  
 4  RECHARGE WELL

### WATER USE

1  DOMESTIC 5  COMMERCIAL  
 2  STOCK 6  MUNICIPAL  
 3  IRRIGATION 7  PUBLIC SUPPLY  
 4  INDUSTRIAL 8  COOLING OR AIR CONDITIONING  
 OTHER 9  NOT USED

### METHOD OF DRILLING

1  CABLE TOOL 6  BORING  
 2  ROTARY (CONVENTIONAL) 7  DIAMOND  
 3  ROTARY (REVERS) 8  JETTING  
 4  ROTARY WIRE 9  DRIVING  
 5  AIR PERCUSSION

### CONTRACTOR

NAME OF WELL CONTRACTOR  
**Capital Water Supply Ltd.** LICENCE NUMBER **1558**

ADDRESS  
**Box 490, Stittsville, Ontario.**

NAME OF DRILLER OR BORER  
**Lanny Drynan** LICENCE NUMBER

SIGNATURE OF CONTRACTOR  
*[Signature]* SUBMISSION DATE  
DAY **6** MO. **3** YR. **73**

### OFFICE USE ONLY

DATA SOURCE  
**1** CONTRACTOR  
**1558** DATE RECEIVED  
**240473**

DATE OF INSPECTION  
INSPECTOR  
**K.**

REMARKS:  
P   
WI



City of *South Gloucester* B-24  
316/5a

# WATER WELL RECORD

1. PRINT ONLY IN SPACES PROVIDED  
2. CHECK  CORRECT BOX WHERE APPLICABLE

(11) 1513377  
MUNICIPALITY 15009  
CONTRACTOR CPN  
LOT 25-27 03

COUNTY OR DISTRICT <b>Carleton</b>	TOWNSHIP, BOROUGH, CITY, TOWN, VILLAGE <b>Osgoode</b>	CON. BLOCK, TRACT, SURVEY, ETC. <b>3</b>	LOT 25-27
OWNER (SURNAME FIRST) <b>Tattoo Construction</b>	ADDRESS <b>R.R. 3 Stittville, Ont.</b>	DATE COMPLETED <b>004</b>	48-53
ZONE <b>1.8</b>	EASTING <b>1458199</b>	NORTHING <b>5011053</b>	RC <b>4</b>
UTM <b>21</b>	ELEVATION <b>0340</b>	RC <b>4</b>	BASIN CODE <b>26</b>

## LOG OF OVERBURDEN AND BEDROCK MATERIALS (SEE INSTRUCTIONS)

GENERAL COLOUR	MOST COMMON MATERIAL	OTHER MATERIALS	GENERAL DESCRIPTION	DEPTH - FEET	
				FROM	TO
Brown	Sand	Gravel	Fill	0'	3'
Black	Sand	Clay	Packed	3'	10'
Black	Limestone		Medium	10'	41'

31	00036281101	001062805	0041815
----	-------------	-----------	---------

**41 WATER RECORD**

WATER FOUND AT - FEET	KIND OF WATER			
10-13	1 <input checked="" type="checkbox"/> FRESH	3 <input type="checkbox"/> SULPHUR	2 <input type="checkbox"/> SALTY	4 <input type="checkbox"/> MINERAL
15-18	1 <input checked="" type="checkbox"/> FRESH	3 <input type="checkbox"/> SULPHUR	2 <input type="checkbox"/> SALTY	4 <input type="checkbox"/> MINERAL
20-23	1 <input type="checkbox"/> FRESH	3 <input type="checkbox"/> SULPHUR	2 <input type="checkbox"/> SALTY	4 <input type="checkbox"/> MINERAL
25-28	1 <input type="checkbox"/> FRESH	3 <input type="checkbox"/> SULPHUR	2 <input type="checkbox"/> SALTY	4 <input type="checkbox"/> MINERAL
30-33	1 <input type="checkbox"/> FRESH	3 <input type="checkbox"/> SULPHUR	2 <input type="checkbox"/> SALTY	4 <input type="checkbox"/> MINERAL

**51 CASING & OPEN HOLE RECORD**

INSIDE DIAM. INCHES	MATERIAL	WALL THICKNESS INCHES	DEPTH - FEET	
			FROM	TO
10-11	1 <input checked="" type="checkbox"/> STEEL	188	0	0027
17-18	1 <input type="checkbox"/> STEEL		22	41
24-25	1 <input type="checkbox"/> STEEL			0041

**SCREEN**

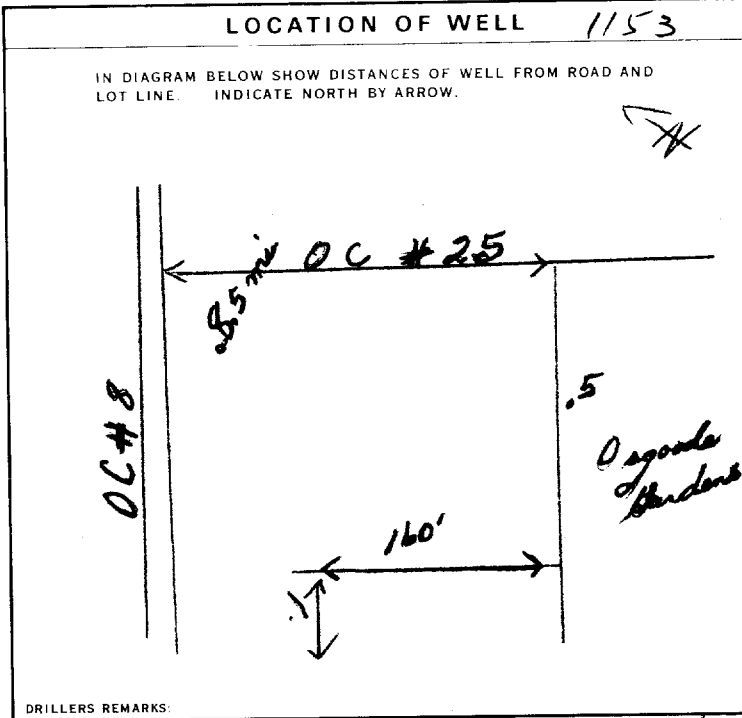
SIZE(S) OF OPENING (SLOT NO.)	DIAMETER INCHES	LENGTH FEET

**61 PLUGGING & SEALING RECORD**

DEPTH SET AT - FEET	MATERIAL AND TYPE	CEMENT GROUT LEAD PACKER, ETC.
10-13	14-17	
18-21	22-25	
26-29	30-33	80

**71 PUMPING TEST**

PUMPING TEST METHOD 1 <input checked="" type="checkbox"/> PUMP 2 <input type="checkbox"/> BAILER	PUMPING RATE <b>0010</b> GPM	DURATION OF PUMPING 15-16 HOURS <b>00</b> MINS
STATIC LEVEL <b>020</b> FEET	WATER LEVELS DURING PUMPING	
19-21	22-24	25-27
<b>020</b> FEET	<b>020</b> FEET	<b>020</b> FEET
IF FLOWING, GIVE RATE	PUMP INTAKE SET AT	WATER AT END OF TEST
	<b>025</b> FEET	<b>0005</b> GPM



**FINAL STATUS OF WELL**

1  WATER SUPPLY  
2  OBSERVATION WELL  
3  TEST HOLE  
4  RECHARGE WELL

**WATER USE**

1  DOMESTIC  
2  STOCK  
3  IRRIGATION  
4  INDUSTRIAL  
5  OTHER

**METHOD OF DRILLING**

1  CABLE TOOL  
2  ROTARY (CONVENTIONAL)  
3  ROTARY (REVERSE)  
4  ROTARY (AIR)  
5  AIR PERCUSSION

**CONTRACTOR**

NAME OF WELL CONTRACTOR  
**Capital Water Supply Ltd.**

ADDRESS  
**Box 490 Stittville, Ont.**

NAME OF DRILLER OR BORER  
**Walter Kavanagh**

LICENCE NUMBER  
**1558**

SUBMISSION DATE  
DAY **5** MO. **6** YR. **73**

**OFFICE USE ONLY**

DATA SOURCE  
**1**

CONTRACTOR  
**1558**

DATE RECEIVED  
**130873**

DATE OF INSPECTION

INSPECTOR

REMARKS:





South Glanville 2.18  
B. 26

# WATER WELL RECORD

1513842

MUNICIPALITY 15009

318/5a  
CON. 03

1. PRINT ONLY IN SPACES PROVIDED  
2. CHECK  CORRECT BOX WHERE APPLICABLE

COUNTY OR DISTRICT: North York      TOWNSHIP, BOROUGH, CITY, TOWN, VILLAGE: OSGOOD'S GARDENS PARCEL 216

CON., BLOCK, TRACT, SURVEY, ETC.: CON. 03


DATE COMPLETED: 08 06 73

ADDRESS: 312 LEXINGTON AVE.

1513842 18 453187 5011232 4 338 4 26 MAR 24, 1977 245

LOG OF OVERBURDEN AND BEDROCK MATERIALS (SEE INSTRUCTIONS)

GENERAL COLOUR	MOST COMMON MATERIAL	OTHER MATERIALS	GENERAL DESCRIPTION	DEPTH - FEET	
				FROM	TO
BROWN GREY SAND GREY			ORGANIC SAND	0'	3'
		SHALE PARTICALS	LIMESTONE	03'	17'
				17'	65'



31 0003602 0017228 006521517

32

41 WATER RECORD

WATER FOUND AT - FEET	KIND OF WATER
10-13	1 <input checked="" type="checkbox"/> FRESH 3 <input type="checkbox"/> SULPHUR 2 <input type="checkbox"/> SALTY 4 <input type="checkbox"/> MINERAL
15-18	1 <input type="checkbox"/> FRESH 3 <input type="checkbox"/> SULPHUR 2 <input type="checkbox"/> SALTY 4 <input type="checkbox"/> MINERAL
20-23	1 <input type="checkbox"/> FRESH 3 <input type="checkbox"/> SULPHUR 2 <input type="checkbox"/> SALTY 4 <input type="checkbox"/> MINERAL
25-28	1 <input type="checkbox"/> FRESH 3 <input type="checkbox"/> SULPHUR 2 <input type="checkbox"/> SALTY 4 <input type="checkbox"/> MINERAL
30-33	1 <input type="checkbox"/> FRESH 3 <input type="checkbox"/> SULPHUR 2 <input type="checkbox"/> SALTY 4 <input type="checkbox"/> MINERAL

51 CASING & OPEN HOLE RECORD

INSIDE DIAM. INCHES	MATERIAL	WALL THICKNESS INCHES	DEPTH - FEET	
			FROM	TO
02 1/2	1 <input type="checkbox"/> STEEL 2 <input checked="" type="checkbox"/> GALVANIZED 3 <input type="checkbox"/> CONCRETE 4 <input type="checkbox"/> OPEN HOLE	70	0	0017
02	1 <input type="checkbox"/> STEEL 2 <input type="checkbox"/> GALVANIZED 3 <input type="checkbox"/> CONCRETE 4 <input checked="" type="checkbox"/> OPEN HOLE			0065
24-25	1 <input type="checkbox"/> STEEL 2 <input type="checkbox"/> GALVANIZED 3 <input type="checkbox"/> CONCRETE 4 <input type="checkbox"/> OPEN HOLE			

SCREEN

SIZE(S) OF OPENING (SLOT NO.)	DIAMETER	LENGTH
	INCHES	FEET
		41-44
		60

MATERIAL AND TYPE: \_\_\_\_\_  
DEPTH TO TOP OF SCREEN: \_\_\_\_\_

61 PLUGGING & SEALING RECORD

DEPTH SET AT - FEET	MATERIAL AND TYPE	(CEMENT GROUT, LEAD PACKER, ETC.)
FROM TO		
10-13 14-17		
18-21 22-25		
26-29 30-33 80		

71 PUMPING TEST

PUMPING TEST METHOD: 1  PUMP 2  BAILER

PUMPING RATE: 00/0 GPM

DURATION OF PUMPING: 02 HRS 00 MINS

STATIC LEVEL	WATER LEVEL END OF PUMPING	WATER LEVELS DURING					
		15 MINUTES	30 MINUTES	45 MINUTES	60 MINUTES		
008 FEET	008 FEET	008 FEET	008 FEET	008 FEET	008 FEET	008 FEET	008 FEET

IF FLOWING GIVE RATE: \_\_\_\_\_ GPM

PUMP INTAKE SET AT: 30 FEET

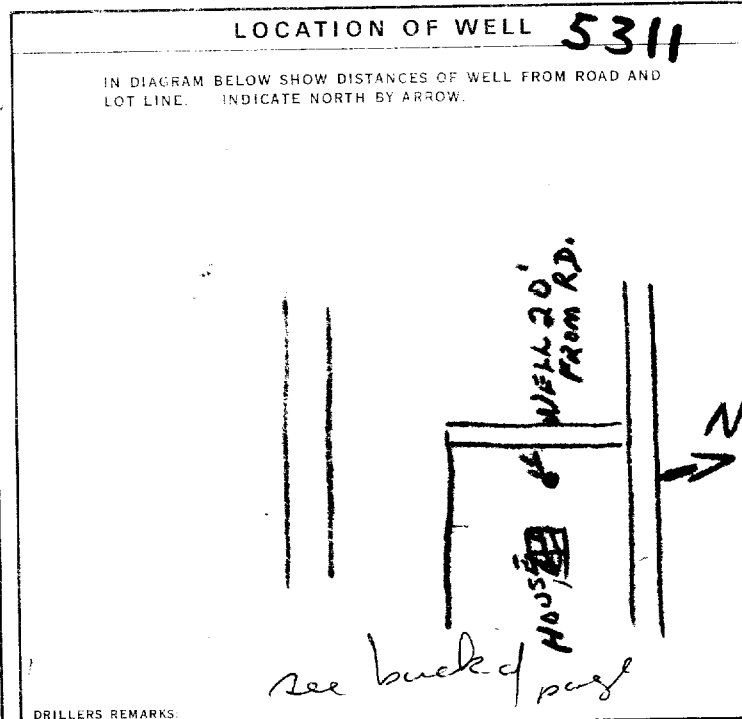
WATER AT END OF TEST: 1  CLEAR 2  CLOUDY

RECOMMENDED PUMP TYPE:  SHALLOW  DEEP

RECOMMENDED PUMP SETTING: 030 FEET

RECOMMENDED PUMPING RATE: 00/0 GPM

50-53 020.0 GPM / FT. SPECIFIC CAPACITY



54 FINAL STATUS OF WELL: 1  WATER SUPPLY

55-56 WATER USE: 1  DOMESTIC

57 METHOD OF DRILLING: 7  ROTARY (CONVENTIONAL)

CONTRACTOR: W. A. Deery, 1703

ADDRESS: 309 Ashton Ave. Ottawa

SIGNATURE OF CONTRACTOR: W. A. Deery

SUBMISSION DATE: 9 MO. 6 YR. 73

OFFICE USE ONLY

DATA SOURCE: 1 1703

DATE RECEIVED: 110274

DATE OF INSPECTION: 1 Nov 76

INSPECTOR: P/R D V K

REMARKS: \_\_\_\_\_

P

WI



Ontario

# WATER WELL RECORD

1. PRINT ONLY IN SPACES PROVIDED  
2. CHECK  CORRECT BOX WHERE APPLICABLE

11 1514040-1 15009 03

COUNTY OR DISTRICT: Ottawa Carleton TOWNSHIP, BOROUGH, CITY, TOWN, VILLAGE: Osgoode CON., BLOCK, TRACT, SURVEY, ET: Osgoode Garden Sub


DATE COMPLETED: DAY 02 MO 04 YR 74

NG RC ELEVATION: RC BASIN CODE II III IV

1514040 18 453118 5011102 4 340 4 26 MAR 24, 1977 245

### LOG OF OVERBURDEN AND BEDROCK MATERIALS (SEE INSTRUCTIONS)

GENERAL COLOUR	MOST COMMON MATERIAL	OTHER MATERIALS	GENERAL DESCRIPTION	DEPTH - FEET	
				FROM	TO
	Clay		Soft	0	6
Gray	Limestone		Soft	6	59



31 0006 05 0059216

32

41 WATER RECORD

WATER FOUND AT - FEET	KIND OF WATER			
10-13	1 <input checked="" type="checkbox"/> FRESH	3 <input type="checkbox"/> SULPHUR	4 <input type="checkbox"/> MINERAL	14
15-18	1 <input type="checkbox"/> FRESH	3 <input type="checkbox"/> SULPHUR	4 <input type="checkbox"/> MINERAL	19
20-23	1 <input type="checkbox"/> FRESH	3 <input type="checkbox"/> SULPHUR	4 <input type="checkbox"/> MINERAL	24
25-28	1 <input type="checkbox"/> FRESH	3 <input type="checkbox"/> SULPHUR	4 <input type="checkbox"/> MINERAL	29
30-33	1 <input type="checkbox"/> FRESH	3 <input type="checkbox"/> SULPHUR	4 <input type="checkbox"/> MINERAL	34-80

51 CASING & OPEN HOLE RECORD

INSIDE DIAM. INCHES	MATERIAL	WALL THICKNESS INCHES	DEPTH - FEET	
			FROM	TO
29"	1 <input type="checkbox"/> STEEL 2 <input checked="" type="checkbox"/> GALVANIZED 3 <input type="checkbox"/> CONCRETE 4 <input type="checkbox"/> OPEN HOLE	scd.	0	0009
02	1 <input type="checkbox"/> STEEL 2 <input type="checkbox"/> GALVANIZED 3 <input type="checkbox"/> CONCRETE 4 <input checked="" type="checkbox"/> OPEN HOLE			0059
24-25	1 <input type="checkbox"/> STEEL 2 <input type="checkbox"/> GALVANIZED 3 <input type="checkbox"/> CONCRETE 4 <input type="checkbox"/> OPEN HOLE			27-30

SCREEN

SIZE(S) OF OPENING (SLOT NO)	DIAMETER INCHES	LENGTH FEET
	31-33	34-38

MATERIAL AND TYPE: \_\_\_\_\_ DEPTH TO TOP OF SCREEN: 41-44 FEET

61 PLUGGING & SEALING RECORD

DEPTH SET AT - FEET	MATERIAL AND TYPE	CEMENT GROUT LEAD PACKER, ETC.
10-13	14-17	
18-21	22-25	
26-29	30-33	80

71 PUMPING TEST

PUMPING TEST METHOD	PUMPING RATE GPM	DURATION OF PUMPING HOURS
1 <input checked="" type="checkbox"/> PUMP 2 <input type="checkbox"/> BAILER	0020	0.3

STATIC LEVEL FEET	WATER LEVEL END OF PUMPING FEET	WATER LEVELS DURING PUMPING
002	002	15 MINUTES: 002, 30 MINUTES: 002, 45 MINUTES: 002, 60 MINUTES: 002

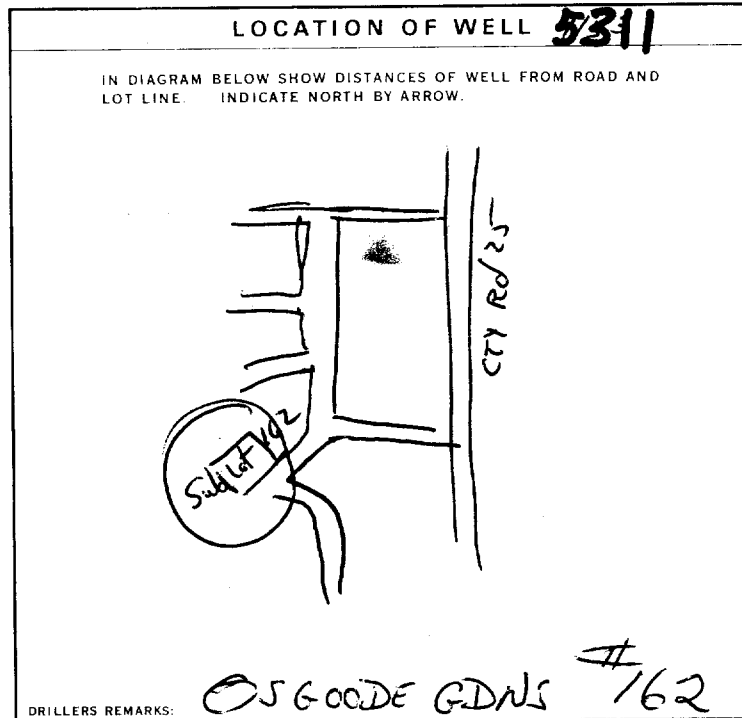
IF FLOWING, GIVE RATE: \_\_\_\_\_ PUMP INTAKE SET AT: 25 FEET

RECOMMENDED PUMP TYPE:  SHALLOW  DEEP

RECOMMENDED PUMP SETTING: 025 FEET

RECOMMENDED PUMPING RATE: 0010 GPM

50-53 040.0



FINAL STATUS OF WELL: 1

WATER USE: 01

METHOD OF DRILLING: 7

CONTRACTOR: FR COSSETTE, LICENCE NUMBER: 1603

ADDRESS: 1510 BASELINE RD, Ottawa

SIGNATURE OF CONTRACTOR: Fr Cossette

SUBMISSION DATE: DAY 2 MO 4 YR 74

OFFICE USE ONLY

DATA SOURCE: 1, CONTRACTOR: 1603, DATE RECEIVED: 270574

DATE OF INSPECTION: Nov 76, INSPECTOR: R.P. Lt 162

REMARKS: R.P. Lt 162



South Huron St Z-18  
B 26

# WATER WELL RECORD

316/5a

1. PRINT ONLY IN SPACES PROVIDED  
2. CHECK  CORRECT BOX WHERE APPLICABLE

11

1514264

MUNICIPALITY 15009

CON. CAN 03

COUNTY OR DISTRICT <b>Carleton</b>	TOWNSHIP, BOROUGH, CITY, TOWN, VILLAGE <b>Osgoode</b>	3	9	CON., BLOCK, TRACT, SURVEY, ETC. <b>3</b>	LOT <b>003</b>
OWNER (SURNAME FIRST) <b>Broeder &amp; Tait Ltd.</b>	ADDRESS <b>[REDACTED]</b>	DATE COMPLETED DAY <b>28</b> MO. <b>08</b> YR. <b>74</b>			

21	ZONE U <b>12</b> T M	EASTING <b>453006</b>	NORTHING <b>5011354</b>	RC <b>4</b>	ELEVATION <b>233.5</b>	RC <b>4</b>	Basin Code <b>26</b>	II	III	IV
----	-------------------------------	--------------------------	----------------------------	----------------	---------------------------	----------------	-------------------------	----	-----	----

### LOG OF OVERBURDEN AND BEDROCK MATERIALS (SEE INSTRUCTIONS)

GENERAL COLOUR	MOST COMMON MATERIAL	OTHER MATERIALS	GENERAL DESCRIPTION	DEPTH - FEET	
				FROM	TO
grey	hardpan	boulders		0	8
black	limestone			8	48

31 000821413 0048815

32

41 WATER RECORD

WATER FOUND AT - FEET	KIND OF WATER
0030	1 <input checked="" type="checkbox"/> FRESH 3 <input type="checkbox"/> SULPHUR 2 <input type="checkbox"/> SALTY 4 <input type="checkbox"/> MINERAL
0044	1 <input checked="" type="checkbox"/> FRESH 3 <input type="checkbox"/> SULPHUR 2 <input type="checkbox"/> SALTY 4 <input type="checkbox"/> MINERAL

51 CASING & OPEN HOLE RECORD

INSIDE DIAM. INCHES	MATERIAL	WALL THICKNESS INCHES	DEPTH - FEET	
			FROM	TO
86	1 <input checked="" type="checkbox"/> STEEL 2 <input type="checkbox"/> GALVANIZED 3 <input type="checkbox"/> CONCRETE 4 <input type="checkbox"/> OPEN HOLE	188	0	0613
57	1 <input type="checkbox"/> STEEL 2 <input type="checkbox"/> GALVANIZED 3 <input type="checkbox"/> CONCRETE 4 <input checked="" type="checkbox"/> OPEN HOLE		13	48
06	1 <input type="checkbox"/> STEEL 2 <input type="checkbox"/> GALVANIZED 3 <input type="checkbox"/> CONCRETE 4 <input checked="" type="checkbox"/> OPEN HOLE			0048

SCREEN

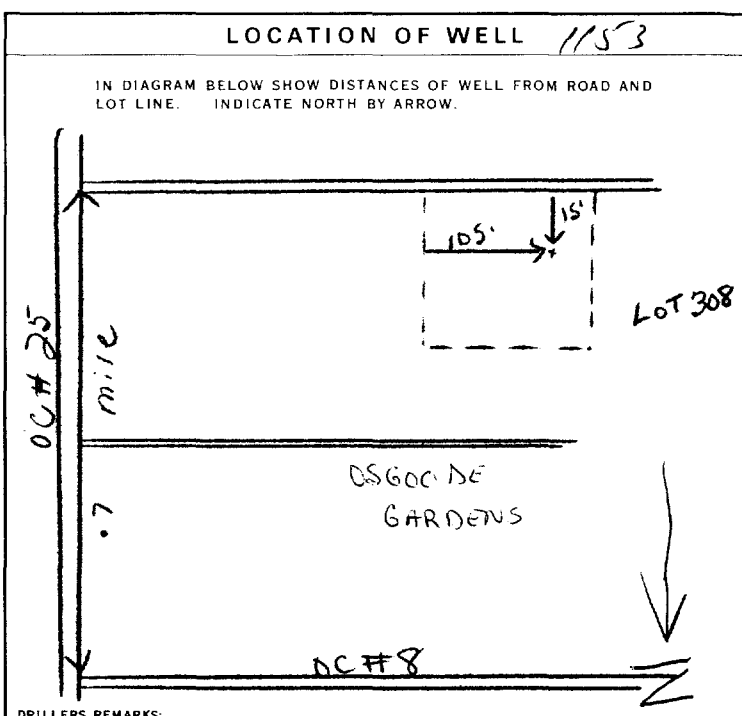
SIZE(S) OF OPENING (SLOT NO.)	DIAMETER	LENGTH
	INCHES	FEET
MATERIAL AND TYPE	DEPTH TO TOP OF SCREEN	
	41-44	
	80	

61 PLUGGING & SEALING RECORD

DEPTH SET AT - FEET	MATERIAL AND TYPE (CEMENT GROUT, LEAD PACKER, ETC.)
10-13	14-17
18-21	22-28
26-29	30-33

71 PUMPING TEST

PUMPING TEST METHOD 1 <input checked="" type="checkbox"/> PUMP 2 <input type="checkbox"/> BAILER	PUMPING RATE <b>0020</b> GPM	DURATION OF PUMPING <b>01</b> HOURS <b>00</b> MINS
STATIC LEVEL <b>005</b> FEET	WATER LEVEL END OF PUMPING <b>020</b> FEET	WATER LEVELS DURING
19-21	22-24	15 MINUTES
<b>005</b> FEET	<b>020</b> FEET	<b>020</b> FEET
25-27	28-30	30 MINUTES
		<b>020</b> FEET
31-33	34-36	45 MINUTES
		<b>020</b> FEET
37-39	40-42	60 MINUTES
		<b>020</b> FEET



54 FINAL STATUS OF WELL

1  WATER SUPPLY 5  ABANDONED, INSUFFICIENT SUPPLY  
2  OBSERVATION WELL 6  ABANDONED, POOR QUALITY  
3  TEST HOLE 7  UNFINISHED  
4  RECHARGE WELL

55-56 WATER USE

1  DOMESTIC 5  COMMERCIAL  
2  STOCK 6  MUNICIPAL  
3  IRRIGATION 7  PUBLIC SUPPLY  
4  INDUSTRIAL 8  COOLING OR AIR CONDITIONING  
9  OTHER 9  NOT USED

57 METHOD OF DRILLING

1  CABLE TOOL 6  BORING  
2  ROTARY (CONVENTIONAL) 7  DIAMOND  
3  ROTARY (REVERSE) 8  JETTING  
4  ROTARY (AIR) 9  DRIVING  
5  AIR PERCUSSION

CONTRACTOR

NAME OF WELL CONTRACTOR  
**Capital Water Supply Ltd.**

LICENCE NUMBER  
**1558**

ADDRESS  
**Box 490 Stettville, Ontario**

NAME OF DRILLER OR BORER  
**M. Hamilton**

LICENCE NUMBER

SIGNATURE OF CONTRACTOR  
*M. Hamilton*

SUBMISSION DATE  
DAY **30** MO. **8** YR. **74**

OFFICE USE ONLY

DATA SOURCE  
**1**

CONTRACTOR  
**1538**

DATE RECEIVED  
**110974**

DATE OF INSPECTION

INSPECTOR

REMARKS

P

WI



Ontario

South Gloucestre Z-18  
B 26

# WATER WELL RECORD

1. PRINT ONLY IN SPACES PROVIDED  
2. CHECK  CORRECT BOX WHERE APPLICABLE

11 1514272

MUNICIPALITY 15009  
COUNTY CAN  
LOT 003

COUNTY OR DISTRICT <b>Carleton</b>	TOWNSHIP, BOROUGH, CITY, TOWN, VILLAGE <b>Osgoode</b>	CON. BLOCK, TRACT, SURVEY, ETC. <b>3</b>	LOT <b>003</b>
OWNER (SURNAME FIRST) <b>Broader Test Ltd.</b>	ADDRESS <b>[REDACTED]</b>	DATE COMPLETED DAY <b>28</b> MO. <b>08</b> YR. <b>74</b>	

ZONE <b>18</b>	EASTING <b>452910</b>	NORTHING <b>5011291</b>	RC <b>4</b>	ELEVATION <b>0340</b>	RC <b>4</b>	BASIN CODE <b>26</b>
-------------------	--------------------------	----------------------------	----------------	--------------------------	----------------	-------------------------

GENERAL COLOUR	MOST COMMON MATERIAL	OTHER MATERIALS	GENERAL DESCRIPTION	DEPTH - FEET	
				FROM	TO
grey	hardpan	boulders	packed	0	6
black	limestone			6	48

31	000621413	0048816
32		

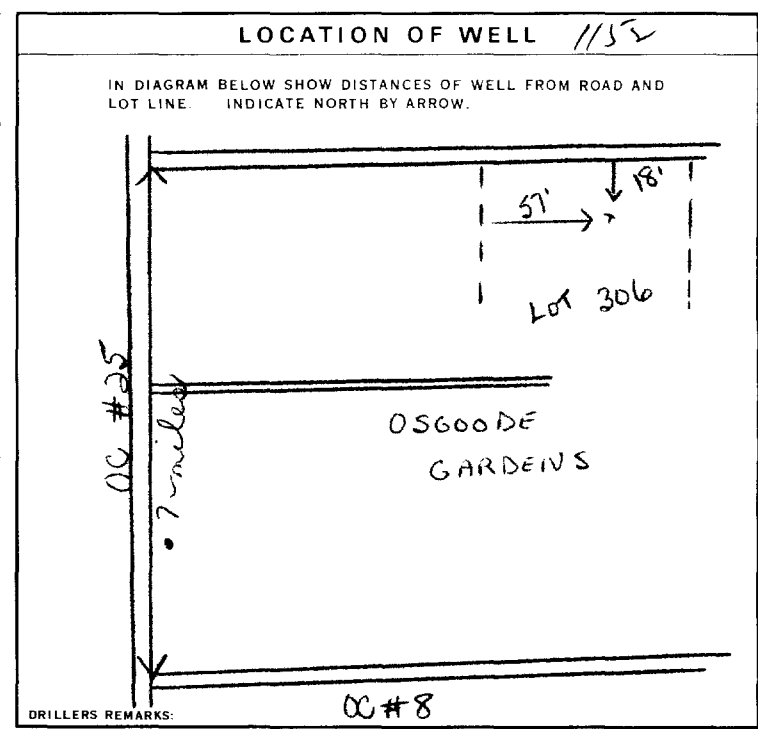
WATER FOUND AT - FEET	KIND OF WATER
10-13	1 <input type="checkbox"/> FRESH 3 <input checked="" type="checkbox"/> SULPHUR 4 <input type="checkbox"/> MINERAL
15-18	1 <input type="checkbox"/> FRESH 3 <input type="checkbox"/> SULPHUR 4 <input type="checkbox"/> MINERAL
20-23	1 <input type="checkbox"/> FRESH 3 <input type="checkbox"/> SULPHUR 4 <input type="checkbox"/> MINERAL
25-28	1 <input type="checkbox"/> FRESH 3 <input type="checkbox"/> SULPHUR 4 <input type="checkbox"/> MINERAL
30-33	1 <input type="checkbox"/> FRESH 3 <input type="checkbox"/> SULPHUR 4 <input type="checkbox"/> MINERAL

INSIDE DIAM. INCHES	MATERIAL	WALL THICKNESS INCHES	DEPTH - FEET	
			FROM	TO
8 1/2	1 <input checked="" type="checkbox"/> STEEL 2 <input type="checkbox"/> GALVANIZED 3 <input type="checkbox"/> CONCRETE 4 <input type="checkbox"/> OPEN HOLE	188	0	0018
5 1/2	1 <input type="checkbox"/> STEEL 2 <input type="checkbox"/> GALVANIZED 3 <input type="checkbox"/> CONCRETE 4 <input checked="" type="checkbox"/> OPEN HOLE		10	48
06	1 <input type="checkbox"/> STEEL 2 <input type="checkbox"/> GALVANIZED 3 <input type="checkbox"/> CONCRETE 4 <input checked="" type="checkbox"/> OPEN HOLE			0048
	1 <input type="checkbox"/> STEEL 2 <input type="checkbox"/> GALVANIZED 3 <input type="checkbox"/> CONCRETE 4 <input type="checkbox"/> OPEN HOLE		24-25	27-30

SIZE(S) OF OPENING (SLOT NO.)	DIAMETER INCHES	LENGTH FEET
MATERIAL AND TYPE	DEPTH TO TOP OF SCREEN	
	41-44	80

DEPTH SET AT - FEET	MATERIAL AND TYPE (CEMENT GROUT, LEAD PACKER, ETC.)
10-13	14-17
18-21	22-25
26-29	30-33 80

PUMPING TEST METHOD 1 <input checked="" type="checkbox"/> PUMP 2 <input type="checkbox"/> BAILER	PUMPING RATE <b>0030</b> GPM	DURATION OF PUMPING 15-16 HOURS <b>01</b> 17-18 MINS <b>00</b>
STATIC LEVEL <b>005</b> FEET	WATER LEVEL END OF PUMPING <b>020</b> FEET	WATER LEVELS DURING
19-21	22-24	15 MINUTES <b>020</b> 26-28 30 MINUTES <b>020</b> 29-31 45 MINUTES <b>020</b> 32-34 60 MINUTES <b>020</b>
IF FLOWING, GIVE RATE	PUMP INTAKE SET AT	WATER AT END OF TEST
RECOMMENDED PUMP TYPE <input checked="" type="checkbox"/> SHALLOW <input type="checkbox"/> DEEP	RECOMMENDED PUMP SETTING <b>025</b> FEET	RECOMMENDED PUMPING RATE <b>0005</b> GPM
50-53	0.02.0 GPM / FT. SPECIFIC CAPACITY	



FINAL STATUS OF WELL <b>1</b>	1 <input checked="" type="checkbox"/> WATER SUPPLY 2 <input type="checkbox"/> OBSERVATION WELL 3 <input type="checkbox"/> TEST HOLE 4 <input type="checkbox"/> RECHARGE WELL	5 <input type="checkbox"/> ABANDONED, INSUFFICIENT SUPPLY 6 <input type="checkbox"/> ABANDONED, POOR QUALITY 7 <input type="checkbox"/> UNFINISHED
WATER USE <b>01</b>	1 <input checked="" type="checkbox"/> DOMESTIC 2 <input type="checkbox"/> STOCK 3 <input type="checkbox"/> IRRIGATION 4 <input type="checkbox"/> INDUSTRIAL <input type="checkbox"/> OTHER	5 <input type="checkbox"/> COMMERCIAL 6 <input type="checkbox"/> MUNICIPAL 7 <input type="checkbox"/> PUBLIC SUPPLY 8 <input type="checkbox"/> COOLING OR AIR CONDITIONING 9 <input type="checkbox"/> NOT USED
METHOD OF DRILLING <b>5</b>	1 <input type="checkbox"/> CABLE TOOL 2 <input type="checkbox"/> ROTARY (CONVENTIONAL) 3 <input type="checkbox"/> ROTARY (REVERSE) 4 <input type="checkbox"/> ROTARY (AIR) 5 <input checked="" type="checkbox"/> AIR PERCUSSION	6 <input type="checkbox"/> BORING 7 <input type="checkbox"/> DIAMOND 8 <input type="checkbox"/> JETTING 9 <input type="checkbox"/> DRIVING

NAME OF WELL CONTRACTOR <b>Capital Water Supply Ltd.</b>	LICENCE NUMBER <b>1558</b>
ADDRESS <b>Box 490 Stittsville, Ontario</b>	
NAME OF DRILLER OR BORER <b>M. Hamilton</b>	LICENCE NUMBER
SIGNATURE OF CONTRACTOR <i>[Signature]</i>	SUBMISSION DATE DAY <b>30</b> MO. <b>8</b> YR. <b>74</b>

DATA SOURCE <b>1</b>	CONTRACTOR <b>1558</b>	DATE RECEIVED <b>110974</b>
DATE OF INSPECTION	INSPECTOR	
REMARKS:	P <input checked="" type="checkbox"/> WI	



Ontario

South Gloucester 2-18  
B. 26

# WATER WELL RECORD

316/5a

1. PRINT ONLY IN SPACES PROVIDED  
2. CHECK  CORRECT BOX WHERE APPLICABLE

11

1514273

MUNICIPALITY 15009

CON. CPM

03

COUNTY OR DISTRICT <b>Carleton</b>	TOWNSHIP, BOROUGH, CITY, TOWN, VILLAGE <b>Osgoode</b>	CON., BLOCK, TRACT, SURVEY, ETC. <b>3</b>	LOT <b>003</b>
OWNER (SURNAME FIRST) <b>Broeder &amp; Tait Ltd.</b>	ADDRESS <b>C-O Joe Broeder Manotick Ontario</b>	DATE COMPLETED DAY <b>28</b> NO. <b>08</b> YR. <b>74</b>	

UTM ZONE <b>18</b>	EASTING <b>452957</b>	NORTHING <b>5011327</b>	RC <b>4</b>	ELEVATION <b>10335</b>	RC <b>4</b>	GRID CODE <b>26</b>
-----------------------	--------------------------	----------------------------	----------------	---------------------------	----------------	------------------------

### LOG OF OVERBURDEN AND BEDROCK MATERIALS (SEE INSTRUCTIONS)

GENERAL COLOUR	MOST COMMON MATERIAL	OTHER MATERIALS	GENERAL DESCRIPTION	DEPTH - FEET	
				FROM	TO
grey	hardpan	boulders	packed	0	5
black	limestone			5	48

31	000521413	0048815
32		

**41 WATER RECORD**

WATER FOUND AT - FEET	KIND OF WATER			
10-13	1 <input type="checkbox"/> FRESH	3 <input checked="" type="checkbox"/> SULPHUR	4 <input type="checkbox"/> MINERAL	14
15-18	1 <input type="checkbox"/> FRESH	3 <input type="checkbox"/> SULPHUR	4 <input type="checkbox"/> MINERAL	19
20-23	1 <input type="checkbox"/> FRESH	3 <input type="checkbox"/> SULPHUR	4 <input type="checkbox"/> MINERAL	24
25-28	1 <input type="checkbox"/> FRESH	3 <input type="checkbox"/> SULPHUR	4 <input type="checkbox"/> MINERAL	29
30-33	1 <input type="checkbox"/> FRESH	3 <input type="checkbox"/> SULPHUR	4 <input type="checkbox"/> MINERAL	34-40

**51 CASING & OPEN HOLE RECORD**

INSIDE DIAM. INCHES	MATERIAL	WALL THICKNESS INCHES	DEPTH - FEET	
			FROM	TO
06	STEEL	188	0	0018
51	STEEL		18	48
06	STEEL			0048

**SCREEN**

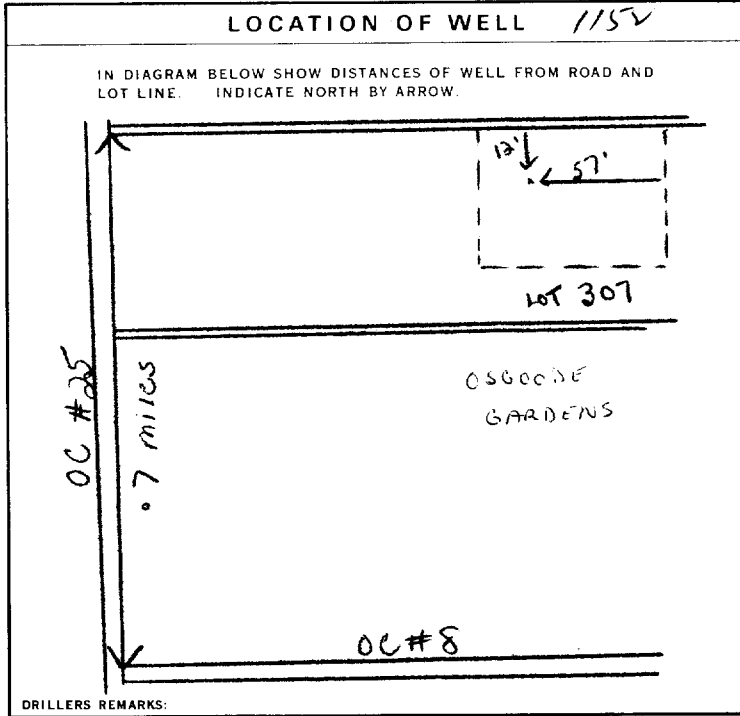
SIZE(S) OF OPENING (SLOT NO.)	DIAMETER	LENGTH
	INCHES	FEET
MATERIAL AND TYPE		DEPTH TO TOP OF SCREEN
		FEET

**61 PLUGGING & SEALING RECORD**

DEPTH SET AT - FEET	MATERIAL AND TYPE (CEMENT GROUT, LEAD PACKER, ETC.)
FROM TO	
10-13 14-17	
18-21 22-25	
28-29 30-33	

**71 PUMPING TEST**

PUMPING TEST METHOD 1 <input checked="" type="checkbox"/> PUMP 2 <input type="checkbox"/> BAILER	PUMPING RATE <b>00 30</b> GPM	DURATION OF PUMPING 15-16 HOURS <b>00</b> MINS
STATIC LEVEL <b>005</b> FEET	WATER LEVEL END OF PUMPING <b>020</b> FEET	WATER LEVELS DURING
19-21	22-24	15 MINUTES 26-28 <b>020</b> FEET
		30 MINUTES 29-31 <b>020</b> FEET
		45 MINUTES 32-34 <b>020</b> FEET
		60 MINUTES 35-37 <b>020</b> FEET
IF FLOWING GIVE RATE	PUMP INTAKE SET AT	WATER AT END OF TEST
	GPM	FEET
RECOMMENDED PUMP TYPE <input checked="" type="checkbox"/> HALLOW <input type="checkbox"/> DEEP	RECOMMENDED PUMP SETTING <b>020</b> FEET	RECOMMENDED PUMPING RATE <b>0005</b> GPM
50-53 <b>002.0</b> GPM / FT. SPECIFIC CAPACITY		



**FINAL STATUS OF WELL**

1 <input checked="" type="checkbox"/> WATER SUPPLY	5 <input type="checkbox"/> ABANDONED, INSUFFICIENT SUPPLY
2 <input type="checkbox"/> OBSERVATION WELL	6 <input type="checkbox"/> ABANDONED, POOR QUALITY
3 <input type="checkbox"/> TEST HOLE	7 <input type="checkbox"/> UNFINISHED
4 <input type="checkbox"/> RECHARGE WELL	

**WATER USE**

1 <input checked="" type="checkbox"/> DOMESTIC	5 <input type="checkbox"/> COMMERCIAL
2 <input type="checkbox"/> STOCK	6 <input type="checkbox"/> MUNICIPAL
3 <input type="checkbox"/> IRRIGATION	7 <input type="checkbox"/> PUBLIC SUPPLY
4 <input type="checkbox"/> INDUSTRIAL	8 <input type="checkbox"/> COOLING OR AIR CONDITIONING
9 <input type="checkbox"/> OTHER	9 <input type="checkbox"/> NOT USED

**METHOD OF DRILLING**

1 <input type="checkbox"/> CABLE TOOL	6 <input type="checkbox"/> BORING
2 <input type="checkbox"/> ROTARY (CONVENTIONAL)	7 <input type="checkbox"/> DIAMOND
3 <input type="checkbox"/> ROTARY (REVERSE)	8 <input type="checkbox"/> JETTING
4 <input type="checkbox"/> ROTARY (AIR PERCUSSION)	9 <input type="checkbox"/> DRIVING
5 <input checked="" type="checkbox"/> AIR PERCUSSION	

**CONTRACTOR**

NAME OF WELL CONTRACTOR <b>Capital Water Supply Ltd.</b>	LICENCE NUMBER <b>1558</b>
ADDRESS <b>Box 490 Stittsville, Ontario</b>	
NAME OF DRILLER OR BORER <b>M. Hamilton</b>	LICENCE NUMBER
SIGNATURE OF CONTRACTOR <i>M. Hamilton</i>	SUBMISSION DATE DAY <b>30</b> MO. <b>8</b> YR. <b>74</b>

**OFFICE USE ONLY**

DATA SOURCE <b>1</b>	CONTRACTOR <b>1558</b>	DATE RECEIVED <b>1 10 74</b>
DATE OF INSPECTION	INSPECTOR	
REMARKS:		P <input checked="" type="checkbox"/>
		WI





*South Gloucester B.26*

# WATER WELL RECORD

*316/5a*

1. PRINT ONLY IN SPACES PROVIDED  
2. CHECK  CORRECT BOX WHERE APPLICABLE

11 1514589 15009 CON. 03

COUNTY OR DISTRICT <b>Carleton Place</b>	TOWNSHIP, BOROUGH, CITY, TOWN, VILLAGE <b>Osgoode</b>	CON., BLOCK, TRACT, SURVEY, ETC. <b>3</b>	LOT 25-27 <b>003</b>
DATE COMPLETED 48-53 <b>26</b> DAY <b>02</b> NO. <b>02</b> YR. <b>75</b>			
ADDRESS <b>Oakwood Ave. Ottawa, Ontario</b>			
DEPTH (FEET) <b>0 11 3.87</b>	RC <b>4</b>	ELEVATION <b>0.335</b>	RC <b>4</b>
BASIN CODE <b>26</b>			

### LOG OF OVERBURDEN AND BEDROCK MATERIALS (SEE INSTRUCTIONS)

GENERAL COLOUR	MOST COMMON MATERIAL	OTHER MATERIALS	GENERAL DESCRIPTION	DEPTH - FEET	
				FROM	TO
<b>brown</b>	<b>sand</b>	<b>fill</b>	<b>loose</b>	<b>0</b>	<b>3</b>
<b>grey</b>	<b>hardpan</b>	<b>boulders</b>	<b>packed</b>	<b>3</b>	<b>30</b>
<b>grey</b>	<b>limestone</b>			<b>30</b>	<b>105</b>
<b>grey</b>	<b>sandstone</b>			<b>105</b>	<b>160</b>

31 **000362801** **003021 H13** **0105215** **0160218**

32

**41 WATER RECORD**

WATER FOUND AT - FEET	KIND OF WATER			
10-13 <b>0158</b>	1 <input checked="" type="checkbox"/> FRESH	3 <input type="checkbox"/> SULPHUR	2 <input type="checkbox"/> SALTY	4 <input type="checkbox"/> MINERAL
15-18	1 <input type="checkbox"/> FRESH	3 <input type="checkbox"/> SULPHUR	2 <input type="checkbox"/> SALTY	4 <input type="checkbox"/> MINERAL
20-23	1 <input type="checkbox"/> FRESH	3 <input type="checkbox"/> SULPHUR	2 <input type="checkbox"/> SALTY	4 <input type="checkbox"/> MINERAL
25-28	1 <input type="checkbox"/> FRESH	3 <input type="checkbox"/> SULPHUR	2 <input type="checkbox"/> SALTY	4 <input type="checkbox"/> MINERAL
30-33	1 <input type="checkbox"/> FRESH	3 <input type="checkbox"/> SULPHUR	2 <input type="checkbox"/> SALTY	4 <input type="checkbox"/> MINERAL

**51 CASING & OPEN HOLE RECORD**

DEPTH - FEET	MATERIAL	WALL THICKNESS INCHES	DEPTH - FEET	
			FROM	TO
0-33	1 <input checked="" type="checkbox"/> STEEL	<b>188</b>	<b>0</b>	<b>33</b>
33-160	2 <input type="checkbox"/> GALVANIZED 3 <input type="checkbox"/> CONCRETE 4 <input checked="" type="checkbox"/> OPEN HOLE		<b>33</b>	<b>160</b>
17-18	1 <input type="checkbox"/> STEEL			<b>20-23</b>
24-25	1 <input type="checkbox"/> STEEL			<b>27-30</b>

**SCREEN**

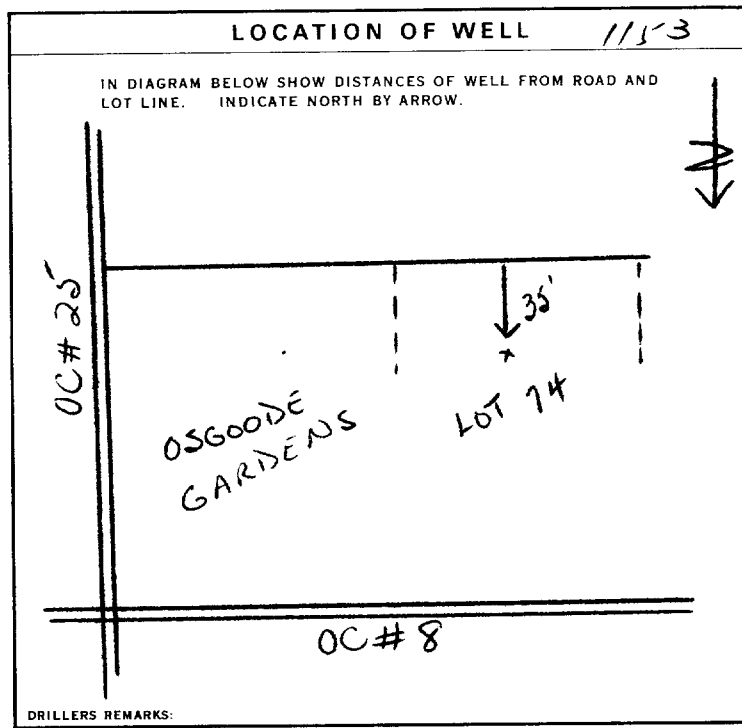
SIZE(S) OF OPENING (SLOT NO.)	DIAMETER INCHES	LENGTH FEET
	34-38	39-40
MATERIAL AND TYPE		DEPTH TO TOP OF SCREEN 41-44
		FEET 80

**61 PLUGGING & SEALING RECORD**

DEPTH SET AT - FEET	MATERIAL AND TYPE (CEMENT GROUT, LEAD PACKER, ETC.)
FROM TO	
10-13 14-17	
18-21 22-25	
26-29 30-33 80	

**71 PUMPING TEST**

PUMPING TEST METHOD 1 <input checked="" type="checkbox"/> PUMP 2 <input type="checkbox"/> BAILER	PUMPING-RATE <b>0010</b> GPM.	DURATION OF PUMPING 15-16 HOURS <b>00</b> 17-18 MINS
STATIC LEVEL <b>020</b> FEET	WATER LEVEL END OF PUMPING <b>100</b> FEET	WATER LEVELS DURING PUMPING
		15 MINUTES <b>100</b> FEET 26-28
		30 MINUTES <b>100</b> FEET 29-31
		45 MINUTES <b>100</b> FEET 32-34
		60 MINUTES <b>100</b> FEET 35-37
IF FLOWING, GIVE RATE	PUMP INTAKE SET AT	WATER AT END OF TEST
	GPM.	FEET
RECOMMENDED PUMP TYPE <input type="checkbox"/> SHALLOW <input checked="" type="checkbox"/> DEEP	RECOMMENDED PUMP SETTING <b>100</b> FEET	RECOMMENDED PUMPING RATE <b>0005</b> GPM.
50-53 <b>000.1</b> GPM./FT. SPECIFIC CAPACITY		



**FINAL STATUS OF WELL**

1 <input checked="" type="checkbox"/> WATER SUPPLY	5 <input type="checkbox"/> ABANDONED, INSUFFICIENT SUPPLY
2 <input type="checkbox"/> OBSERVATION WELL	6 <input type="checkbox"/> ABANDONED, POOR QUALITY
3 <input type="checkbox"/> TEST HOLE	7 <input type="checkbox"/> UNFINISHED
4 <input type="checkbox"/> RECHARGE WELL	

**WATER USE** **01**

1 <input checked="" type="checkbox"/> DOMESTIC	5 <input type="checkbox"/> COMMERCIAL
2 <input type="checkbox"/> STOCK	6 <input type="checkbox"/> MUNICIPAL
3 <input type="checkbox"/> IRRIGATION	7 <input type="checkbox"/> PUBLIC SUPPLY
4 <input type="checkbox"/> INDUSTRIAL	8 <input type="checkbox"/> COOLING OR AIR CONDITIONING
<input type="checkbox"/> OTHER	9 <input type="checkbox"/> NOT USED

**METHOD OF DRILLING** **5**

1 <input type="checkbox"/> CABLE TOOL	6 <input type="checkbox"/> BORING
2 <input type="checkbox"/> ROTARY (CONVENTIONAL)	7 <input type="checkbox"/> DIAMOND
3 <input type="checkbox"/> ROTARY (REVERSE)	8 <input type="checkbox"/> JETTING
4 <input type="checkbox"/> ROTARY (AIR)	9 <input type="checkbox"/> DRIVING
5 <input checked="" type="checkbox"/> AIR PERCUSSION	

NAME OF WELL CONTRACTOR <b>Capital Water Supply Ltd.</b>	LICENCE NUMBER <b>1558</b>	DATA SOURCE <b>1</b>	CONTRACTOR <b>1558</b>	DATE RECEIVED <b>100475</b>
ADDRESS <b>Box 490 Stittsville, Ontario K0A 3G0</b>		DATE OF INSPECTION		
NAME OF DRILLER OR BORER <b>D. McDougall</b>		INSPECTOR		
SIGNATURE OF CONTRACTOR <i>[Signature]</i>		REMARKS:		
SUBMISSION DATE DAY <b>5</b> NO. <b>3</b> YR. <b>75</b>		P <input checked="" type="checkbox"/>		
		WI <input type="checkbox"/>		



Ontario

# WATER WELL RECORD

316/5a

1. PRINT ONLY IN SPACES PROVIDED  
2. CHECK  CORRECT BOX WHERE APPLICABLE

11 1515123-15009 CON 20

COUNTY OR DISTRICT: Carleton TOWNSHIP, BUROUGH, CITY, TOWN, VILLAGE: Osgood CON. BLOCK, TRACT, SURVEY, ETC.: Con 3 LOT: 2

DATE COMPLETED: 06 MO. 10 YR. 25

WELL NO.: 011440 4 ELEVATION: 0335 4 26

## LOG OF OVERBURDEN AND BEDROCK MATERIALS (SEE INSTRUCTIONS)

GENERAL COLOUR	MOST COMMON MATERIAL	OTHER MATERIALS	GENERAL DESCRIPTION	DEPTH - FEET	
				FROM	TO
grey	clay			0	3
grey	limestone			3	30

31 0003205 0030215

41 WATER RECORD

WATER FOUND AT - FEET: 0026

KIND OF WATER:

10-13	1 <input checked="" type="checkbox"/> FRESH	3 <input type="checkbox"/> SULPHUR
	2 <input type="checkbox"/> SALTY	4 <input type="checkbox"/> MINERAL
15-18	1 <input type="checkbox"/> FRESH	3 <input type="checkbox"/> SULPHUR
	2 <input type="checkbox"/> SALTY	4 <input type="checkbox"/> MINERAL
20-23	1 <input type="checkbox"/> FRESH	3 <input type="checkbox"/> SULPHUR
	2 <input type="checkbox"/> SALTY	4 <input type="checkbox"/> MINERAL
25-28	1 <input type="checkbox"/> FRESH	3 <input type="checkbox"/> SULPHUR
	2 <input type="checkbox"/> SALTY	4 <input type="checkbox"/> MINERAL
30-33	1 <input type="checkbox"/> FRESH	3 <input type="checkbox"/> SULPHUR
	2 <input type="checkbox"/> SALTY	4 <input type="checkbox"/> MINERAL

51 CASING & OPEN HOLE RECORD

INSIDE DIAM. INCHES	MATERIAL	WALL THICKNESS INCHES	DEPTH - FEET	
			FROM	TO
10-11	1 <input checked="" type="checkbox"/> STEEL	12		13-16
	2 <input type="checkbox"/> GALVANIZED			
	3 <input type="checkbox"/> CONCRETE			
	4 <input type="checkbox"/> OPEN HOLE			
17-18	1 <input type="checkbox"/> STEEL	19		20-23
	2 <input type="checkbox"/> GALVANIZED			
	3 <input type="checkbox"/> CONCRETE			
	4 <input type="checkbox"/> OPEN HOLE			
24-25	1 <input type="checkbox"/> STEEL	26		27-30
	2 <input type="checkbox"/> GALVANIZED			
	3 <input type="checkbox"/> CONCRETE			
	4 <input type="checkbox"/> OPEN HOLE			

06 - 1180 0025

SCREEN

SIZE(S) OF OPENING (SLOT NO.): 31-33 DIAMETER: 34-38 LENGTH: 39-40

MATERIAL AND TYPE: DEPTH TO TOP OF SCREEN: 41-44 80

61 PLUGGING & SEALING RECORD

DEPTH SET AT - FEET		MATERIAL AND TYPE (CEMENT GROUT, LEAD PACKER, ETC.)
FROM	TO	
10-13	14-17	
18-21	22-25	
26-29	30-33	80

71 PUMPING TEST

PUMPING METHOD: 1  PUMP 2  BAILER

PUMPING RATE: 0040 GPM

DURATION OF PUMPING: 01 HOURS 00 MINS

STATIC LEVEL: 004 WATER LEVEL END OF PUMPING: 025

WATER LEVELS DURING:


15 MINUTES	25-28	025
30 MINUTES	29-31	025
45 MINUTES	32-34	025
60 MINUTES	35-37	025

IF FLOWING, GIVE RATE: 38-41 PUMP INTAKE SET AT: 42 WATER AT END OF TEST: 1  CLEAR 2  CLOUDY

RECOMMENDED PUMP TYPE: 1  SHALLOW 2  DEEP

RECOMMENDED PUMP SETTING: 025 43-45 RECOMMENDED PUMPING RATE: 0005 46-49

50-53 GPM./FT. SPECIFIC CAPACITY



FINAL STATUS OF WELL: 1  WATER SUPPLY 5  ABANDONED, INSUFFICIENT SUPPLY

2  OBSERVATION WELL 6  ABANDONED, POOR QUALITY

3  TEST HOLE 7  UNFINISHED

4  RECHARGE WELL

WATER USE: 01 55-56 1  DOMESTIC 5  COMMERCIAL

2  STOCK 6  MUNICIPAL

3  IRRIGATION 7  PUBLIC SUPPLY

4  INDUSTRIAL 8  COOLING OR AIR CONDITIONING

9  NOT USED

METHOD OF DRILLING: 5 57 1  CABLE TOOL 6  BORING

2  ROTARY (CONVENTIONAL) 7  DIAMOND

3  ROTARY (REVERSE) 8  JETTING

4  ROTARY (AIR) 9  DRIVING

5  AIR PERCUSSION

CONTRACTOR: Henry Mains Well Drilling LICENCE NUMBER: 3644

ADDRESS: Box 326 Richmond Ont.

NAME OF DRILLER OR BORER: Henry Mains LICENCE NUMBER:

SIGNATURE OF CONTRACTOR: SUBMISSION DATE: 6 MO. 10 YR. 25

OFFICE USE ONLY

DATA SOURCE: 1 58 CONTRACTOR: 3644 59-62 DATE RECEIVED: 15 0176 63-68 80

DATE OF INSPECTION: 17/77 INSPECTOR: G.M. P.A.

REMARKS: P V WI



# WATER WELL RECORD

31/659

1. PRINT ONLY IN SPACES PROVIDED  
2. CHECK  CORRECT BOX WHERE APPLICABLE

11 1515176-1 15009 CBN 03

COUNTY OR DISTRICT: Carleton TOWNSHIP, BOROUGH, CITY, TOWN, VILLAGE: Osgoode CON., BLOCK, TRACT, SURVEY, ETC.: Con 3 LOT: 003

32 Norris Dr. Ottawa DATE COMPLETED: 04 MO 12 YR 75

WELL NO.: 011480 4 ELEVATION: 0337 4 26

### LOG OF OVERBURDEN AND BEDROCK MATERIALS (SEE INSTRUCTIONS)

GENERAL COLOUR	MOST COMMON MATERIAL	OTHER MATERIALS	GENERAL DESCRIPTION	DEPTH - FEET	
				FROM	TO
grey clay				0	15
grey limestone				15	28

31 0015205 0028219

32

41 WATER RECORD

WATER FOUND AT - FEET	KIND OF WATER			
10-13	1 <input checked="" type="checkbox"/> FRESH	3 <input type="checkbox"/> SULPHUR	4 <input type="checkbox"/> MINERAL	
15-18	1 <input type="checkbox"/> FRESH	3 <input type="checkbox"/> SULPHUR	4 <input type="checkbox"/> MINERAL	
20-23	1 <input type="checkbox"/> FRESH	3 <input type="checkbox"/> SULPHUR	4 <input type="checkbox"/> MINERAL	
25-28	1 <input type="checkbox"/> FRESH	3 <input type="checkbox"/> SULPHUR	4 <input type="checkbox"/> MINERAL	
30-33	1 <input type="checkbox"/> FRESH	3 <input type="checkbox"/> SULPHUR	4 <input type="checkbox"/> MINERAL	

51 CASING & OPEN HOLE RECORD

INSIDE DIAMETER - INCHES	MATERIAL	WALL THICKNESS - INCHES	DEPTH - FEET	
			FROM	TO
10-11	1 <input checked="" type="checkbox"/> STEEL			
17-18	1 <input type="checkbox"/> STEEL	1.88	0	0025
24-25	1 <input type="checkbox"/> STEEL			

SCREEN

SIZE (S) OF OPENING (SLOT NO. 1)	DIAMETER	LENGTH
	INCHES	FEET
		DEPTH TO TOP OF SCREEN

61 PLUGGING & SEALING RECORD

DEPTH SET AT - FEET	MATERIAL AND TYPE (CEMENT GROUT, LEAD PACKER, ETC.)
10-13	14-17
18-21	22-25
26-29	30-33

71 PUMPING TEST METHOD

1  PUMP 2  BAILER

10 PUMPING RATE: 00/0

11-14 DURATION OF PUMPING: 01 HOURS 00 MINS

15-16 PUMPING: 1  PUMPING 2  RECOVERY

17-18 WATER LEVELS DURING:

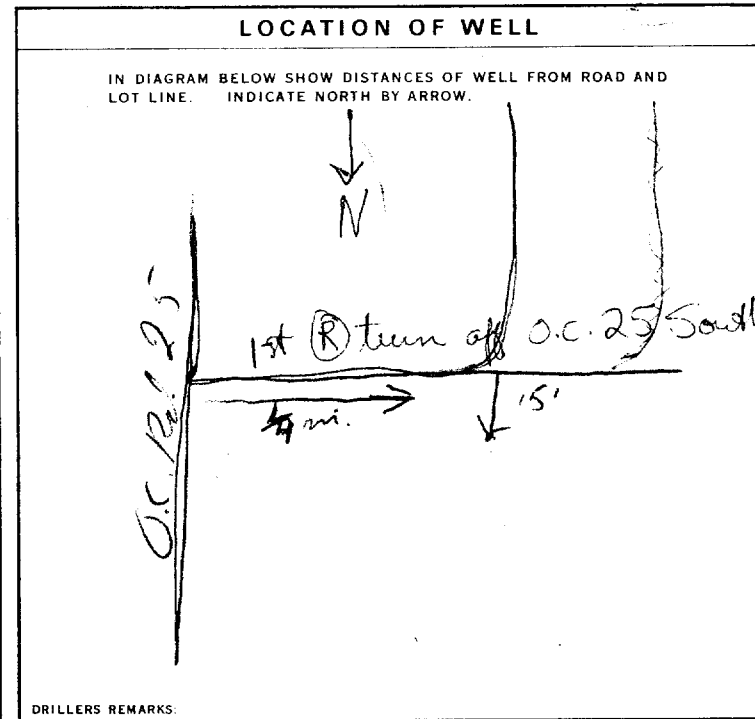
19-21	22-24	25-28	29-31	32-34	35-37
006	025	025	025	025	025

38-41 PUMP INTAKE SET AT: 025 FEET

42 WATER AT END OF TEST: 1  CLEAR 2  CLOUDY

43-45 RECOMMENDED PUMP SETTING: 025 FEET

46-49 RECOMMENDED PUMPING RATE: 0005 GPM



54 FINAL STATUS OF WELL: 1  WATER SUPPLY

55-56 WATER USE: 01 DOMESTIC

57 METHOD OF DRILLING: 5 AIR PERCUSSION

CONTRACTOR: Henry Mains Well Drilling, 3644 Ber 326 Richmond Ont

LICENCE NUMBER: 3644

NAME OF DRILLER OR BORER: Henry Mains

SIGNATURE OF CONTRACTOR: [Signature]

SUBMISSION DATE: 29 MO 12 YR 75

OFFICE USE ONLY

DATA SOURCE: 1 CONTRACTOR: 3644 DATE RECEIVED: 15 01 76

DATE OF INSPECTION: 01 17 77 INSPECTOR: P.H. Kim.

REMARKS:

P

WI



Ontario

# WATER WELL RECORD

316/sa

1. PRINT ONLY IN SPACES PROVIDED  
2. CHECK  CORRECT BOX WHERE APPLICABLE

11 1515467 1509, CAN 03  
 COUNTY OR DISTRICT [redacted] TOWNSHIP, BROUGH, CITY, TOWN, VILLAGE *Osgood* CON., BLOCK, TRACT, SURVEY, ETC. *32 Con 3* LOT 25-27 *04*  
 DATE COMPLETED 48-53 DAY *22* MO *06* YR *76*  
 NO. OF FEET 011200 4 ELEVATION 0338 4 26

### LOG OF OVERBURDEN AND BEDROCK MATERIALS (SEE INSTRUCTIONS)

GENERAL COLOUR	MOST COMMON MATERIAL	OTHER MATERIALS	GENERAL DESCRIPTION	DEPTH - FEET	
				FROM	TO
<i>grey</i>	<i>clay</i>	<i>stones</i>		0	10
<i>grey</i>	<i>limestone</i>			10	44

31 0010205/2 0044215  
 32

**41 WATER RECORD**

WATER FOUND AT - FEET	KIND OF WATER			
10-13	<input checked="" type="checkbox"/> FRESH	<input type="checkbox"/> SALTY	<input type="checkbox"/> SULPHUR	<input type="checkbox"/> MINERAL
15-18	<input checked="" type="checkbox"/> FRESH	<input type="checkbox"/> SALTY	<input type="checkbox"/> SULPHUR	<input type="checkbox"/> MINERAL
20-23	<input type="checkbox"/> FRESH	<input type="checkbox"/> SALTY	<input type="checkbox"/> SULPHUR	<input type="checkbox"/> MINERAL
25-28	<input type="checkbox"/> FRESH	<input type="checkbox"/> SALTY	<input type="checkbox"/> SULPHUR	<input type="checkbox"/> MINERAL
30-33	<input type="checkbox"/> FRESH	<input type="checkbox"/> SALTY	<input type="checkbox"/> SULPHUR	<input type="checkbox"/> MINERAL

**51 CASING & OPEN HOLE RECORD**

INSIDE DIA. INCHES	MATERIAL	WALL THICKNESS INCHES	DEPTH - FEET	
			FROM	TO
<i>06</i>	<input checked="" type="checkbox"/> STEEL	<i>188</i>	0	25
<i>64</i>	<input type="checkbox"/> GALVANIZED			
	<input type="checkbox"/> CONCRETE			
	<input type="checkbox"/> OPEN HOLE			

**61 PLUGGING & SEALING RECORD**

DEPTH SET AT - FEET	MATERIAL AND TYPE
10-13	14-17
18-21	22-25
26-29	30-33

**71 PUMPING TEST**

PUMPING TEST METHOD:  PUMP  BAILER

PUMPING RATE: *0020* GPM

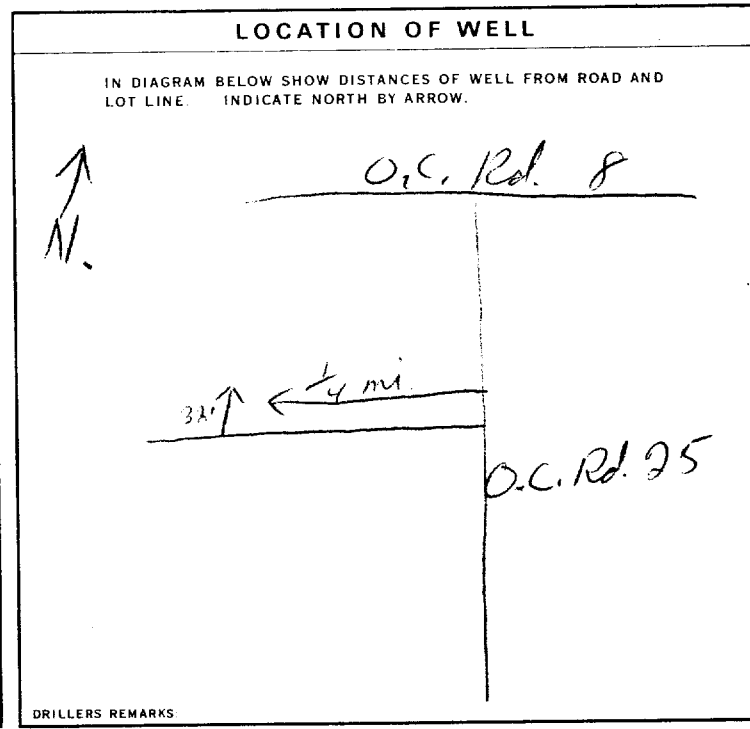
DURATION OF PUMPING: *01* HOURS *00* MINS

STATIC LEVEL	WATER LEVEL END OF PUMPING	WATER LEVELS DURING			
<i>006</i>	<i>025</i>	15 MINUTES	30 MINUTES	45 MINUTES	60 MINUTES
		<i>025</i>	<i>025</i>	<i>025</i>	<i>025</i>

RECOMMENDED PUMP TYPE:  SHALLOW  DEEP

RECOMMENDED PUMP SETTING: *025* FEET

RECOMMENDED PUMPING RATE: *0005* GPM



**FINAL STATUS OF WELL** *1*

**WATER USE** *01*

**METHODS OF DRILLING** *5*

**CONTRACTOR** *Henry Mains Well Drilling* LICENCE NUMBER *3644*

ADDRESS: *Box 326, Osgood, Ont.*

NAME OF DRILLER OR BORER: *[Signature]* LICENCE NUMBER *2-9*

SIGNATURE OF CONTRACTOR: *[Signature]* SUBMISSION DATE: DAY *28* MO *6* YR *76*

**OFFICE USE ONLY**

DATA SOURCE: *1* CONTRACTOR: *3644* DATE RECEIVED: *080776*

DATE OF INSPECTION: *19 Aug 76* INSPECTOR: *[Signature]*

REMARKS: *[Signature]*

WI



# WATER WELL RECORD

316/59

1. PRINT ONLY IN SPACES PROVIDED  
2. CHECK  CORRECT BOX WHERE APPLICABLE

11 1515677

1:00 1:15 03

COUNTY OR DISTRICT: Carleton Place TOWNSHIP, BOROUGH, CITY, TOWN, VILLAGE: Osgoode 9 CON., BLOCK, TRACT, SURVEY, ETC.: Con 3, Part 160 003

DATE COMPLETED: 04 MO 08 YR 76

PP#6, Ottawa Ont

1 1 3 3 0 4 4 0 3 3 6 4 2 6

## LOG OF OVERBURDEN AND BEDROCK MATERIALS (SEE INSTRUCTIONS)

GENERAL COLOUR	MOST COMMON MATERIAL	OTHER MATERIALS	GENERAL DESCRIPTION	DEPTH - FEET	
				FROM	TO
grey	sand			0	6
grey	limestone			6	40

31 0006228 0040215

32

41 WATER RECORD

WATER FOUND AT - FEET	KIND OF WATER			
10-13	1 <input checked="" type="checkbox"/> FRESH	3 <input type="checkbox"/> SULPHUR	4 <input type="checkbox"/> MINERAL	
15-18	1 <input checked="" type="checkbox"/> FRESH	3 <input type="checkbox"/> SULPHUR	4 <input type="checkbox"/> MINERAL	
20-23	1 <input type="checkbox"/> FRESH	3 <input type="checkbox"/> SULPHUR	4 <input type="checkbox"/> MINERAL	
25-28	1 <input type="checkbox"/> FRESH	3 <input type="checkbox"/> SULPHUR	4 <input type="checkbox"/> MINERAL	
30-33	1 <input type="checkbox"/> FRESH	3 <input type="checkbox"/> SULPHUR	4 <input type="checkbox"/> MINERAL	

51 CASING & OPEN HOLE RECORD

INSIDE DIAMETER INCHES	MATERIAL	WALL THICKNESS INCHES	DEPTH - FEET	
			FROM	TO
10-11	1 <input checked="" type="checkbox"/> STEEL	1.88	0	25
17-18	1 <input type="checkbox"/> STEEL			
24-25	1 <input type="checkbox"/> STEEL			

SCREEN

SIZE(S) OF OPENING (SLOT NO.)	DIAMETER INCHES	LENGTH FEET

61 PLUGGING & SEALING RECORD

DEPTH SET AT - FEET	MATERIAL AND TYPE (CEMENT GROUT, LEAD PACKER, ETC.)
10-13	14-17
18-21	22-25
26-29	30-33 80

71 PUMPING TEST METHOD

1  PUMP 2  BAILER

PUMPING RATE: 0030 GPM

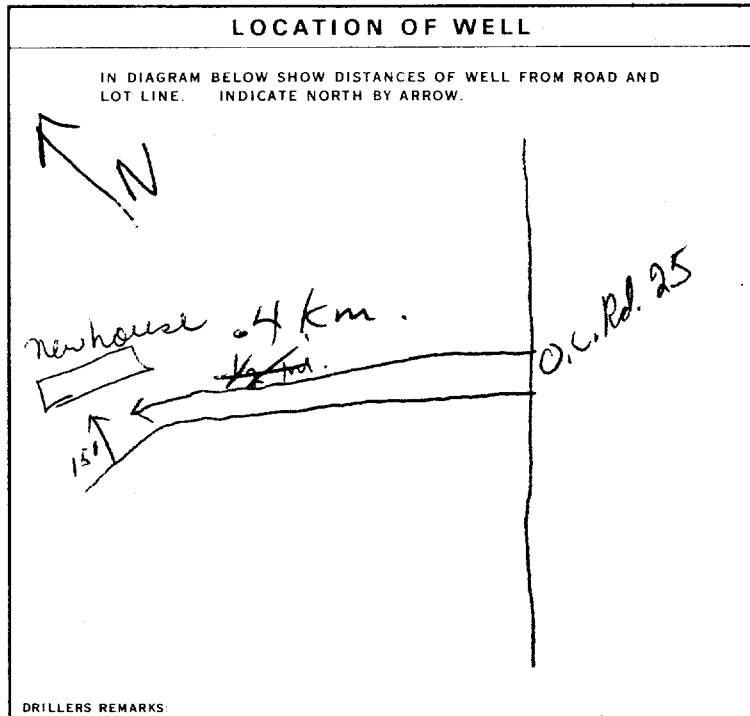
DURATION OF PUMPING: 01 HOURS 00 MINS

STATIC LEVEL	WATER LEVEL END OF PUMPING	WATER LEVELS DURING			
008	025	15 MINUTES: 025	30 MINUTES: 025	45 MINUTES: 025	60 MINUTES: 025

RECOMMENDED PUMP TYPE:  SHALLOW  DEEP

RECOMMENDED PUMP SETTING: 025 FEET

RECOMMENDED PUMPING RATE: 0005 GPM



FINAL STATUS OF WELL: 1  WATER SUPPLY

WATER USE: 01 DOMESTIC

METHOD OF DRILLING: 5 AIR PERCUSSION

CONTRACTOR: Henry Mains Well Drilling, 3644 Box 326, Richmond Ont.

LICENCE NUMBER: 3644

SIGNATURE OF CONTRACTOR: [Signature]

SUBMISSION DATE: DAY 4 MO 8 YR 76

OFFICE USE ONLY

DATA SOURCE: 1

CONTRACTOR: 3644

DATE RECEIVED: 011176

DATE OF INSPECTION: 3/6/77

INSPECTOR: [Signature]

REMARKS:

P

WI





# WATER WELL RECORD

316/59

1. PRINT ONLY IN SPACES PROVIDED  
2. CHECK  CORRECT BOX WHERE APPLICABLE

11 1515730 15009 CON 03  
 COUNTY OR DISTRICT: OTTAWA CARRLETON ESCAPE  
 TOWNSHIP, BOROUGH, CITY, TOWN, VILLAGE: ANOTICK  
 DATE COMPLETED: DAY 28 MO 10 YR 76  
 ELEVATION: 4 03.37 4 26

### LOG OF OVERBURDEN AND BEDROCK MATERIALS (SEE INSTRUCTIONS)

GENERAL COLOUR	MOST COMMON MATERIAL	OTHER MATERIALS	GENERAL DESCRIPTION	DEPTH - FEET	
				FROM	TO
YELLOW	SAND	BOULDERS		0	31
BLACK	SANDSTONE			31	55

31 003152813 0055818

41 WATER RECORD

WATER BOUND FEET	KIND OF WATER
10-13	1 <input checked="" type="checkbox"/> FRESH 3 <input type="checkbox"/> SULPHUR 2 <input type="checkbox"/> SALTY 4 <input type="checkbox"/> MINERAL
15-18	1 <input type="checkbox"/> FRESH 3 <input type="checkbox"/> SULPHUR 2 <input type="checkbox"/> SALTY 4 <input type="checkbox"/> MINERAL
20-23	1 <input type="checkbox"/> FRESH 3 <input type="checkbox"/> SULPHUR 2 <input type="checkbox"/> SALTY 4 <input type="checkbox"/> MINERAL
25-28	1 <input type="checkbox"/> FRESH 3 <input type="checkbox"/> SULPHUR 2 <input type="checkbox"/> SALTY 4 <input type="checkbox"/> MINERAL
30-33	1 <input type="checkbox"/> FRESH 3 <input type="checkbox"/> SULPHUR 2 <input type="checkbox"/> SALTY 4 <input type="checkbox"/> MINERAL

51 CASING & OPEN HOLE RECORD

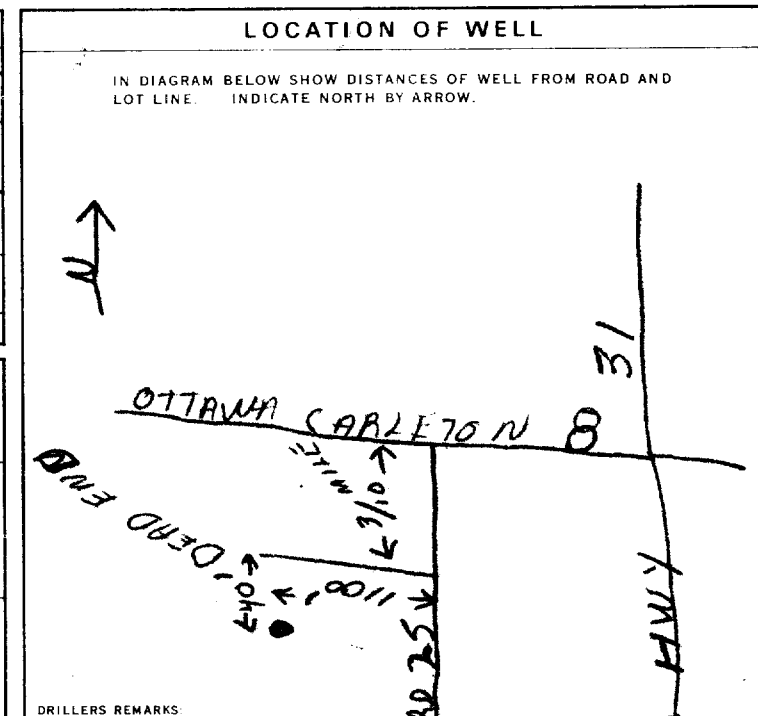
INSIDE DIAM. INCHES	MATERIAL	WALL THICKNESS INCHES	DEPTH - FEET	
			FROM	TO
6 1/2	1 <input checked="" type="checkbox"/> STEEL 2 <input type="checkbox"/> GALVANIZED 3 <input type="checkbox"/> CONCRETE 4 <input type="checkbox"/> OPEN HOLE	1.88	0	0031
06	1 <input type="checkbox"/> STEEL 2 <input type="checkbox"/> GALVANIZED 3 <input type="checkbox"/> CONCRETE 4 <input type="checkbox"/> OPEN HOLE			
	1 <input type="checkbox"/> STEEL 2 <input type="checkbox"/> GALVANIZED 3 <input type="checkbox"/> CONCRETE 4 <input type="checkbox"/> OPEN HOLE			

61 PLUGGING & SEALING RECORD

DEPTH SET AT - FEET	MATERIAL AND TYPE	(CEMENT GROUT, LEAD PACKER, ETC.)
10-13	14-17	
18-21	22-25	
26-29	30-33	

71 PUMPING TEST

PUMPING TEST METHOD	PUMPING RATE	DURATION OF PUMPING
1 <input type="checkbox"/> PUMP 2 <input checked="" type="checkbox"/> BAILER	0012 GPM	01 HOURS 20 MINS
STATIC LEVEL: 004 FEET	WATER LEVELS DURING:	1 <input checked="" type="checkbox"/> PUMPING 2 <input type="checkbox"/> RECOVERY
22-24	15 MINUTES: 010 FEET	
26-28	30 MINUTES: 010 FEET	
29-31	45 MINUTES: 010 FEET	
32-34	60 MINUTES: 010 FEET	
35-37		
IF FLOWING: 25 FEET	PUMP INTAKE SET AT: 25 FEET	1 <input type="checkbox"/> CLEAR 2 <input checked="" type="checkbox"/> CLOUDY
RECOMMENDED PUMP TYPE: <input checked="" type="checkbox"/> SHALLOW <input type="checkbox"/> DEEP	RECOMMENDED PUMPING RATE: 0025 GPM	RECOMMENDED PUMPING RATE: 0005 GPM



FINAL STATUS OF WELL: 1  WATER SUPPLY

WATER USE: 1  DOMESTIC

METHOD OF DRILLING: 1  CABLE TOOL

CONTRACTOR: MAURICE CAYER LTD, 1517

NAME OF DRILLER OR BORER: MAURICE CAYER, 1517

SUBMISSION DATE: DAY MO YR

OFFICE USE ONLY

DATA SOURCE: 1 1517

DATE OF INSPECTION: 2/6/77

INSPECTOR: Mr. P. Kobay





# WATER WELL RECORD

1. PRINT ONLY IN SPACES PROVIDED  
2. CHECK  CORRECT BOX WHERE APPLICABLE

1516113  
MUNICIPALITY: 15009  
CONTRACTOR: CAN  
LOT: 03

COUNTY OR DISTRICT: *Coquitlam* TOWNSHIP, BOROUGH, CITY, TOWN, VILLAGE: *Osgood* CON., BLOCK, TRACT, SURVEY, ETC.: *Com 3* LOT: *0004*

DATE COMPLETED: DAY *11* MONTH *07* YEAR *77*

GRID COORDINATES: *11300* *4* *03.8* *26*

LOG OF OVERBURDEN AND BEDROCK MATERIALS (SEE INSTRUCTIONS)					
GENERAL COLOUR	MOST COMMON MATERIAL	OTHER MATERIALS	GENERAL DESCRIPTION	DEPTH - FEET	
				FROM	TO
<i>grey</i>	<i>sand</i>			<i>0</i>	<i>10</i>
<i>grey</i>	<i>limestone</i>			<i>10</i>	<i>44</i>

31 *0010221* *0011215*

32

**41 WATER RECORD**

WATER FOUND AT - FEET	KIND OF WATER			
<i>0030</i>	<input checked="" type="checkbox"/> FRESH	<input type="checkbox"/> SULPHUR	<input type="checkbox"/> SALTY	<input type="checkbox"/> MINERAL
<i>0040</i>	<input checked="" type="checkbox"/> FRESH	<input type="checkbox"/> SULPHUR	<input type="checkbox"/> SALTY	<input type="checkbox"/> MINERAL

**51 CASING & OPEN HOLE RECORD**

INSIDE DIAM. INCHES	MATERIAL	WALL THICKNESS INCHES	DEPTH - FEET	
<i>06</i>	<input checked="" type="checkbox"/> STEEL	<i>188</i>	<i>0</i>	<i>25</i>

**SCREEN**

SIZE(S) OF OPENING (SLOT NO.)	DIAMETER INCHES	LENGTH FEET

**61 PLUGGING & SEALING RECORD**

DEPTH SET AT - FEET	MATERIAL AND TYPE	CEMENT GROUT LEAD PACKER, ETC.
<i>10-13</i>		
<i>18-21</i>		
<i>26-29</i>		

**PUMPING TEST**

PUMPING TEST METHOD:  PUMP  BAILER

PUMPING RATE: *1000* GPM

DURATION OF PUMPING: *01* HOURS *00* MINS

STATIC LEVEL	WATER LEVEL END OF PUMPING	WATER LEVELS DURING			
<i>006</i>	<i>025</i>	15 MINUTES	30 MINUTES	45 MINUTES	60 MINUTES
		<i>025</i>	<i>025</i>	<i>025</i>	<i>025</i>

RECOMMENDED PUMP TYPE:  SHALLOW  DEEP

RECOMMENDED PUMP SETTING: *025* FEET

RECOMMENDED PUMP RATE: *1000* GPM

**LOCATION OF WELL**

IN DIAGRAM BELOW SHOW DISTANCES OF WELL FROM ROAD AND LOT LINE. INDICATE NORTH BY ARROW.

*O.C. Rd. 8*

*30' ←*

*O.C. Rd. 7.5*

DRILLERS REMARKS:

**FINAL STATUS OF WELL**

WATER SUPPLY

**WATER USE**

DOMESTIC

**METHOD OF DRILLING**

AIR PERCUSSION

**CONTRACTOR**

NAME OF WELL CONTRACTOR: *Henry Mans Well Drilling* LICENCE NUMBER: *3644*

ADDRESS: *Box 326 Richmond Ont.*

NAME OF DRILLER OR OPER: *Henry Mans* LICENCE NUMBER:

SIGNATURE OF CONTRACTOR: *Henry Mans* SUBMISSION DATE: DAY *18* MO. *7* YR. *77*

**OFFICE USE ONLY**

DATA SOURCE: *1* CONTRACTOR: *3644* DATE RECEIVED: *250877*

DATE OF INSPECTION: *MAY 19/78* INSPECTOR: *KW*

REMARKS: *DW*

P

WI



# WATER WELL RECORD

1. PRINT ONLY IN SPACES PROVIDED  
2. CHECK  CORRECT BOX WHERE APPLICABLE

11

1516711

MUNICIP. 15009

CON. C6N

03

COUNTY OR DISTRICT <i>Carleton Place</i>	TOWNSHIP, BOROUGH, CITY, TOWN, VILLAGE <i>Osgoode</i>	CON., BLOCK, TRACT, SURVEY, ETC. <i>3</i>	LOT <i>003</i>
RR 1 Manotick Ont			DATE COMPLETED DAY <i>26</i> MO <i>09</i> YR. <i>78</i>
1	2	3	4
5	6	7	8
9	10	11	12
13	14	15	16
17	18	19	20
21	22	23	24
25	26	27	28
29	30	31	32
33	34	35	36
37	38	39	40
41	42	43	44
45	46	47	48
49	50	51	52
53	54	55	56
57	58	59	60
61	62	63	64
65	66	67	68
69	70	71	72
73	74	75	76
77	78	79	80

### LOG OF OVERBURDEN AND BEDROCK MATERIALS (SEE INSTRUCTIONS)

GENERAL COLOUR	MOST COMMON MATERIAL	OTHER MATERIALS	GENERAL DESCRIPTION	DEPTH - FEET	
				FROM	TO
<i>Brown</i>	<i>clay</i>			<i>0</i>	<i>4</i>
<i>Grey</i>	<i>limestone</i>		<i>medium</i>	<i>4</i>	<i>58</i>

31 *0004605* *0058215*

32

41 WATER RECORD

WATER FOUND AT - FEET	KIND OF WATER			
10-13	1 <input checked="" type="checkbox"/> FRESH	3 <input type="checkbox"/> SULPHUR	2 <input type="checkbox"/> SALTY	4 <input type="checkbox"/> MINERAL
15-18	1 <input type="checkbox"/> FRESH	3 <input type="checkbox"/> SULPHUR	2 <input type="checkbox"/> SALTY	4 <input type="checkbox"/> MINERAL
20-23	1 <input type="checkbox"/> FRESH	3 <input type="checkbox"/> SULPHUR	2 <input type="checkbox"/> SALTY	4 <input type="checkbox"/> MINERAL
25-28	1 <input type="checkbox"/> FRESH	3 <input type="checkbox"/> SULPHUR	2 <input type="checkbox"/> SALTY	4 <input type="checkbox"/> MINERAL
30-33	1 <input type="checkbox"/> FRESH	3 <input type="checkbox"/> SULPHUR	2 <input type="checkbox"/> SALTY	4 <input type="checkbox"/> MINERAL

*0055*

51 CASING & OPEN HOLE RECORD

INSIDE DIAM. INCHES	MATERIAL	WALL THICKNESS INCHES	DEPTH - FEET	
			FROM	TO
<i>10-11</i>	<input checked="" type="checkbox"/> STEEL	<i>188</i>	<i>0</i>	<i>21</i>
<i>06</i>	<input type="checkbox"/> GALVANIZED			<i>0021</i>
<i>06</i>	<input type="checkbox"/> CONCRETE			<i>0058</i>
<i>21</i>	<input checked="" type="checkbox"/> OPEN HOLE		<i>21</i>	<i>58</i>

61 SCREEN

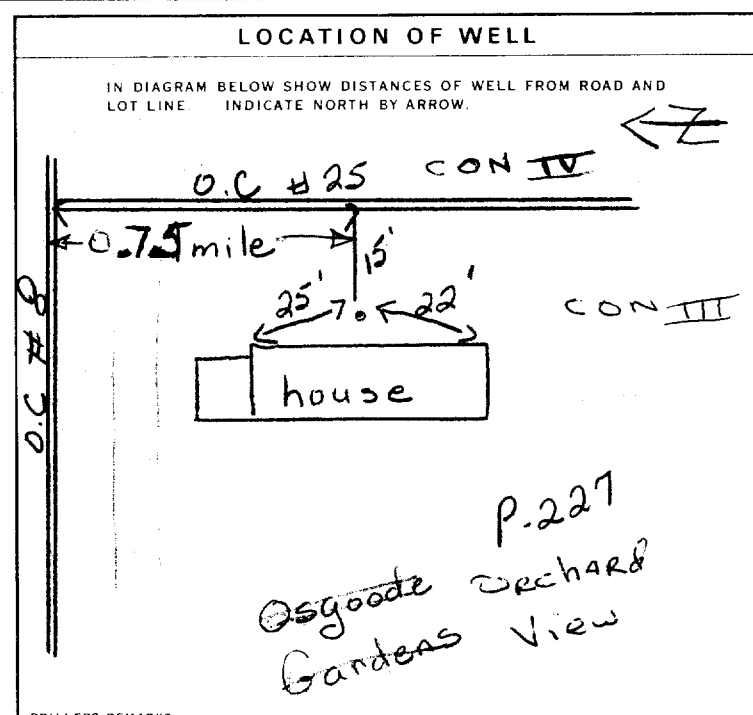
SIZE(S) OF OPENING (SLOT NO.)	DIAMETER INCHES	LENGTH FEET
MATERIAL AND TYPE		DEPTH TO TOP OF SCREEN FEET

61 PLUGGING & SEALING RECORD

DEPTH SET AT - FEET		MATERIAL AND TYPE (CEMENT GROUT, LEAD PACKER, ETC.)
FROM	TO	
<i>10-13</i>	<i>14-17</i>	
<i>18-21</i>	<i>22-25</i>	
<i>26-29</i>	<i>30-33</i>	

71 PUMPING TEST

PUMPING TEST METHOD 1 <input checked="" type="checkbox"/> PUMP 2 <input type="checkbox"/> BAILER	PUMPING RATE <i>0020</i> GPM	DURATION OF PUMPING <i>01</i> HOURS <i>00</i> MINS
STATIC LEVEL <i>007</i> FEET	WATER LEVEL END OF PUMPING <i>020</i> FEET	WATER LEVELS DURING
15 MINUTES <i>020</i> FEET	30 MINUTES <i>020</i> FEET	45 MINUTES <i>020</i> FEET
60 MINUTES <i>020</i> FEET	PUMP INTAKE SET AT <i>20</i> GPM	
RECOMMENDED PUMP TYPE <input type="checkbox"/> SHALLOW <input type="checkbox"/> DEEP	RECOMMENDED PUMP SETTING <i>025</i> FEET	RECOMMENDED PUMPING RATE <i>6005</i> GPM



54 FINAL STATUS OF WELL

1  WATER SUPPLY

2  OBSERVATION WELL

3  TEST HOLE

4  RECHARGE WELL

5  ABANDONED, INSUFFICIENT SUPPLY

6  ABANDONED, POOR QUALITY

7  UNFINISHED

55-56 WATER USE

1  DOMESTIC

2  STOCK

3  IRRIGATION

4  INDUSTRIAL

5  COMMERCIAL

6  MUNICIPAL

7  PUBLIC SUPPLY

8  COOLING OR AIR CONDITIONING

9  NOT USED

57 METHOD OF DRILLING

1  CABLE TOOL

2  ROTARY (CONVENTIONAL)

3  ROTARY (REVERSE)

4  ROTARY (AIR)

5  AIR PERCUSSION

6  BORING

7  DIAMOND

8  JETTING

9  DRIVING

CONTRACTOR

NAME OF WELL CONTRACTOR  
*CAPITAL WATER SUPPLY LTD*

LICENCE NUMBER  
*1558*

ADDRESS  
*Box 490, STITTSVILLE ONTARIO*

NAME OF DRILLER OR BORER  
*S. Miller*

LICENCE NUMBER

SIGNATURE OF CONTRACTOR  
*J. Kawanauch*

SUBMISSION DATE  
DAY *27* MO *9* YR *78*

OFFICE USE ONLY

DATA SOURCE  
*1*

CONTRACTOR  
*1558*

DATE RECEIVED  
*301078*

DATE OF INSPECTION  
*28/5/79*

INSPECTOR  
*Km / J.P.P.*

REMARKS

1. PRINT ONLY IN SPACES PROVIDED  
2. CHECK  CORRECT BOX WHERE APPLICABLE

11

1518089

MUNICIPALITY 15009 CON 03

COUNTY OR DISTRICT: Ottawa-Carleton TOWNSHIP, BOROUGH, CITY, TOWN, VILLAGE: Os,0000 CON. BLOCK, TRACT, SURVEY, ETC: Conc. 3 III LOT: 003  
OWNER (SURNAME FIRST): T. Princiotta Const. ADDRESS: Metcalie, Ontario. NOA 2P0 DATE COMPLETED: 48-53 DAY: 25 MO: 11 YR: 82

ZONE: 21 EASTING: 18 NORTHING: 18 RC: 4 ELEVATION: 0340 RC: 7 BASIN CODE: 26

LOG OF OVERBURDEN AND BEDROCK MATERIALS (SEE INSTRUCTIONS)

GENERAL COLOUR	MOST COMMON MATERIAL	OTHER MATERIALS	GENERAL DESCRIPTION	DEPTH - FEET	
				FROM	TO
Brown	Sandy Clay	Boulders		0	13
Gray	Limestone			13	35
Gray	Limestone		Badly Broken	35	60
Gray	Limestone			60	100

31 00136051381 0035215 006021571 0100215  
32

41 WATER RECORD

WATER FOUND AT - FEET	KIND OF WATER
00-05	1 <input checked="" type="checkbox"/> FRESH 3 <input type="checkbox"/> SULPHUR 2 <input type="checkbox"/> SALTY 4 <input type="checkbox"/> MINERAL
15-18	1 <input type="checkbox"/> FRESH 3 <input type="checkbox"/> SULPHUR 2 <input type="checkbox"/> SALTY 4 <input type="checkbox"/> MINERAL
20-23	1 <input type="checkbox"/> FRESH 3 <input type="checkbox"/> SULPHUR 2 <input type="checkbox"/> SALTY 4 <input type="checkbox"/> MINERAL
25-28	1 <input type="checkbox"/> FRESH 3 <input type="checkbox"/> SULPHUR 2 <input type="checkbox"/> SALTY 4 <input type="checkbox"/> MINERAL
30-33	1 <input type="checkbox"/> FRESH 3 <input type="checkbox"/> SULPHUR 2 <input type="checkbox"/> SALTY 4 <input type="checkbox"/> MINERAL

51 CASING & OPEN HOLE RECORD

INSIDE DIAM. INCHES	MATERIAL	WALL THICKNESS INCHES	DEPTH - FEET
06	1 <input checked="" type="checkbox"/> STEEL 2 <input type="checkbox"/> GALVANIZED 3 <input type="checkbox"/> CONCRETE 4 <input type="checkbox"/> OPEN HOLE	1/8	0-22
06 1/2	1 <input type="checkbox"/> STEEL 2 <input type="checkbox"/> GALVANIZED 3 <input type="checkbox"/> CONCRETE 4 <input checked="" type="checkbox"/> OPEN HOLE		22-100

SCREEN

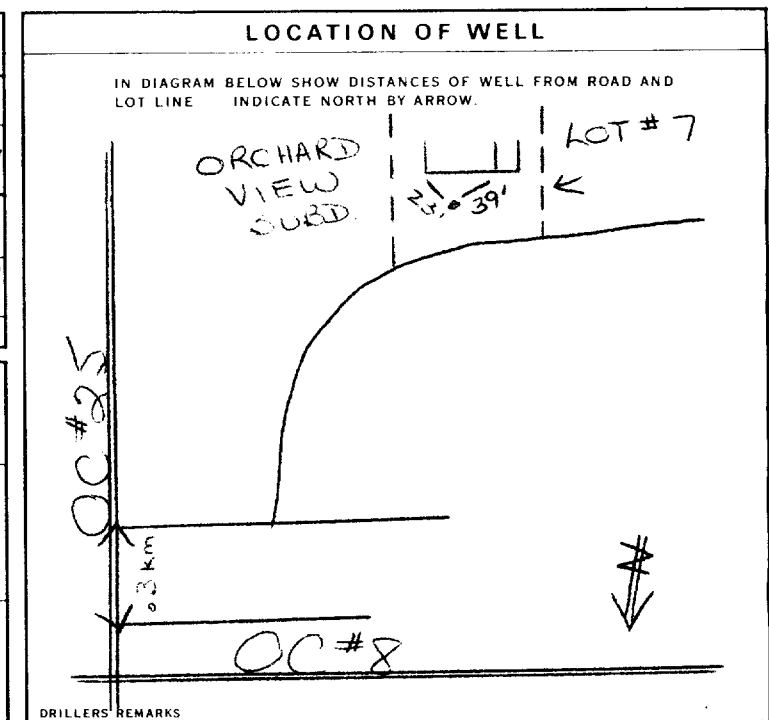
SIZE (S) OF OPENING (SLOT NO.)	DIAMETER	LENGTH
	INCHES	FEET
MATERIAL AND TYPE		DEPTH TO TOP OF SCREEN
		41-64 FEET

61 PLUGGING & SEALING RECORD

DEPTH SET AT - FEET	MATERIAL AND TYPE	(CEMENT GROUT LEAD PACKER, ETC.)
FROM TO		
10-12	14-17	
18-21	22-25	
26-29	30-33	80

71 PUMPING TEST

PUMPING TEST METHOD: 1 <input checked="" type="checkbox"/> PUMP 2 <input type="checkbox"/> BAILER	PUMPING RATE: 6610 GPM	DURATION OF PUMPING: 01 HOURS 00 MINS
STATIC LEVEL: 010 FEET	WATER LEVEL END OF PUMPING: 035 FEET	WATER LEVELS DURING:
		15 MINUTES: 035 FEET 30 MINUTES: 035 FEET 45 MINUTES: 035 FEET 60 MINUTES: 035 FEET
IF FLOWING, GIVE RATE:	PUMP INTAKE SET AT:	WATER AT END OF TEST:
		1 <input checked="" type="checkbox"/> CLEAR 2 <input type="checkbox"/> CLOUDY
RECOMMENDED PUMP TYPE: <input type="checkbox"/> SHALLOW <input checked="" type="checkbox"/> DEEP	RECOMMENDED PUMP SETTING: 060 FEET	RECOMMENDED PUMPING RATE: 0005 GPM



FINAL STATUS OF WELL: 1  WATER SUPPLY 5  ABANDONED, INSUFFICIENT SUPPLY 2  OBSERVATION WELL 6  ABANDONED POOR QUALITY 3  TEST HOLE 7  UNFINISHED 4  RECHARGE WELL

WATER USE: 1  DOMESTIC 5  COMMERCIAL 2  STOCK 6  MUNICIPAL 3  IRRIGATION 7  PUBLIC SUPPLY 4  INDUSTRIAL 8  COOLING OR AIR CONDITIONING  OTHER 9  NOT USED

METHOD OF DRILLING: 1  CABLE TOOL 5  BORING 2  ROTARY (CONVENTIONAL) 6  DIAMOND 3  ROTARY (REVERSE) 7  JETTING 4  ROTARY (AIR) 8  DRIVING 5  AIR PERCUSSION

CONTRACTOR: Capital Water Supply Ltd. LICENCE NUMBER: 1538  
ADDRESS: Box 490; Stittsville, Ont. NOA 300  
NAME OF DRILLER OR BORER: S. Miller LICENCE NUMBER:  
SIGNATURE OF CONTRACTOR: [Signature] SUBMISSION DATE: 29 MO: 11 YR: 82

OFFICE USE ONLY

DATA SOURCE: 1 1538 CONTRACTOR: 58 1538 DATE RECEIVED: 26 01 89  
DATE OF INSPECTION: INSPECTOR:  
REMARKS:



3165a

1. PRINT ONLY IN SPACES PROVIDED  
2. CHECK  CORRECT BOX WHERE APPLICABLE

1518686  
MUNICIPALITY 15009  
CON. 03  
DATE COMPLETED 05 08 83  
R. # 1; Osgoode, Ont. KOA 2W0

COUNTY OR DISTRICT  
TOWNSHIP, BOROUGH, CITY, TOWN, VILLAGE Osgoode  
CON. BLOCK TRACT, SURVEY ETC Conc. 3 III  
DATE COMPLETED 05 08 83  
MINE RC ELEVATION BASIN CODE  
011599 4 0340 4 26

LOG OF OVERBURDEN AND BEDROCK MATERIALS (SEE INSTRUCTIONS)

GENERAL COLOUR	MOST COMMON MATERIAL	OTHER MATERIALS	GENERAL DESCRIPTION	DEPTH - FEET	
				FROM	TO
Brown	Sandy Hard Pan			0	11
Gray	Limestone		Hard	11	95
Gray & White	Sandstone		Very Hard	95	185

MOE  
VF-18

31 001141481 009521573 01852189073

41 WATER RECORD

WATER FOUND AT - FEET	KIND OF WATER			
0180'	1 <input checked="" type="checkbox"/> FRESH	3 <input type="checkbox"/> SULPHUR	4 <input type="checkbox"/> MINERAL	
	2 <input type="checkbox"/> SALTY	4 <input type="checkbox"/> MINERAL		

51 CASING & OPEN HOLE RECORD

INSIDE DIAM. INCHES	MATERIAL	WALL THICKNESS INCHES	DEPTH - FEET
6 1/2	1 <input checked="" type="checkbox"/> STEEL	188	0 0021
	2 <input type="checkbox"/> GALVANIZED		
	3 <input type="checkbox"/> CONCRETE		
	4 <input type="checkbox"/> OPEN HOLE		

SCREEN

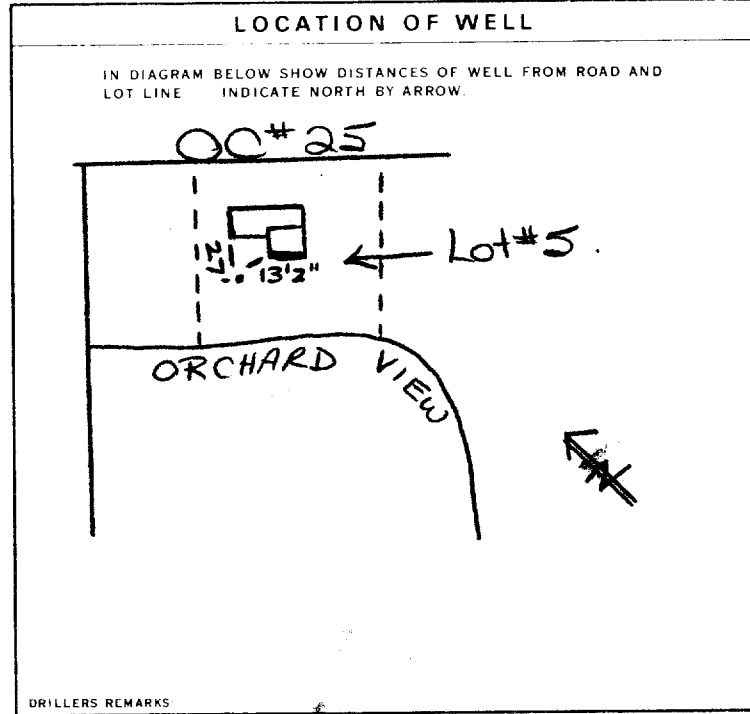
SIZE (S. OF OPENING (SLOT NO.))	DIAMETER INCHES	LENGTH FEET

61 PLUGGING & SEALING RECORD

DEPTH SET AT FEET	MATERIAL AND TYPE (CEMENT GROUT, LEAD PACKER, ETC.)
10-13	16-17
18-21	22-25
26-29	30-33

71 PUMPING TEST

1 <input checked="" type="checkbox"/> PUMP	2 <input type="checkbox"/> BAILER	PUMPING RATE 0015 GPM	DURATION OF PUMPING 01 HOURS 00 MINS
STAT. LEVEL 020 FEET	WATER LEVEL END OF PUMPING 075 FEET	WATER LEVELS DURING	
		15 MINUTES 075 FEET	30 MINUTES 075 FEET
		45 MINUTES 075 FEET	60 MINUTES 075 FEET
IF FLOWING, GIVE RATE	PUMP INTAKE SET AT 75 FEET	WATER AT END OF TEST 1 <input checked="" type="checkbox"/> CLEAR 2 <input type="checkbox"/> CLOUDY	
RECOMMENDED PUMP TYPE <input checked="" type="checkbox"/> SHALLOW <input checked="" type="checkbox"/> DEEP	RECOMMENDED PUMP SETTING 100 FEET	RECOMMENDED PUMPING RATE	0005 GPM



FINAL STATUS OF WELL 1

WATER USE 01

METHOD OF DRILLING 5

CONTRACTOR Capital Water Supply Ltd. LICENCE NUMBER 1558

Box 490; Stittsville, Ont. KOA 3G0

S. Miller SIGNATURE OF CONTRACTOR

W. Kavanagh SUBMISSION DATE 08 08 83

OFFICE USE ONLY

DATA SOURCE 1 CONTRACTOR 1558 DATE RECEIVED 24 11 83

DATE OF INSPECTION INSPECTOR

REMARKS

1518847

MUNICIPALITY 15009 CON. 03  
 10 14 15 22 23 24

1. PRINT ONLY IN SPACES PROVIDED  
 2. CHECK  CORRECT BOX WHERE APPLICABLE

11

COUNTY OR DISTRICT: **Ottawa-Carleton** TOWNSHIP, BOROUGH, CITY, TOWN, VILLAGE: **Osgoode** CON. BLOCK TRACT SURVEY ETC: **III** LOT: **003**  
 OWNER (SURNAME FIRST): **Ken Crump Ltd.** ADDRESS: **Osgoode, Ontario. KOA 2W0** DATE COMPLETED: **23 MO 09 YR 83**

U T M 10 18 EASTING 12 453299 NORTHING 18 501139.9 RC 4 ELEVATION 26 0339 RC 4 BASIN CODE 31 26

**LOG OF OVERBURDEN AND BEDROCK MATERIALS (SEE INSTRUCTIONS)**

GENERAL COLOUR	MOST COMMON MATERIAL	OTHER MATERIALS	GENERAL DESCRIPTION	DEPTH - FEET	
				FROM	TO
Brown	Sand	Gravel	Fill	0	4
Brown	Sand	Gravel	Packed	4	6
Gray	Limestone			6	40

MOE  
VF-18

31 00046281101 00046281179 0040215  
 32

**41 WATER RECORD**

WATER FOUND AT - FEET	KIND OF WATER
10-13	1 <input checked="" type="checkbox"/> FRESH 3 <input type="checkbox"/> SULPHUR 2 <input type="checkbox"/> SALTY 4 <input type="checkbox"/> MINERAL
15-18	1 <input type="checkbox"/> FRESH 3 <input type="checkbox"/> SULPHUR 2 <input type="checkbox"/> SALTY 4 <input type="checkbox"/> MINERAL
20-23	1 <input type="checkbox"/> FRESH 3 <input type="checkbox"/> SULPHUR 2 <input type="checkbox"/> SALTY 4 <input type="checkbox"/> MINERAL
25-28	1 <input type="checkbox"/> FRESH 3 <input type="checkbox"/> SULPHUR 2 <input type="checkbox"/> SALTY 4 <input type="checkbox"/> MINERAL
30-33	1 <input type="checkbox"/> FRESH 3 <input type="checkbox"/> SULPHUR 2 <input type="checkbox"/> SALTY 4 <input type="checkbox"/> MINERAL

**51 CASING & OPEN HOLE RECORD**

INSIDE DIAM INCHES	MATERIAL	WALL THICKNESS INCHES	DEPTH - FEET	
			FROM	TO
06-11	1 <input checked="" type="checkbox"/> STEEL 2 <input type="checkbox"/> GALVANIZED 3 <input type="checkbox"/> CONCRETE 4 <input type="checkbox"/> OPEN HOLE	188	0	0020
15-18	1 <input type="checkbox"/> STEEL 2 <input type="checkbox"/> GALVANIZED 3 <input type="checkbox"/> CONCRETE 4 <input checked="" type="checkbox"/> OPEN HOLE		20	0040
24-25	1 <input type="checkbox"/> STEEL 2 <input type="checkbox"/> GALVANIZED 3 <input type="checkbox"/> CONCRETE 4 <input type="checkbox"/> OPEN HOLE			

**SCREEN**

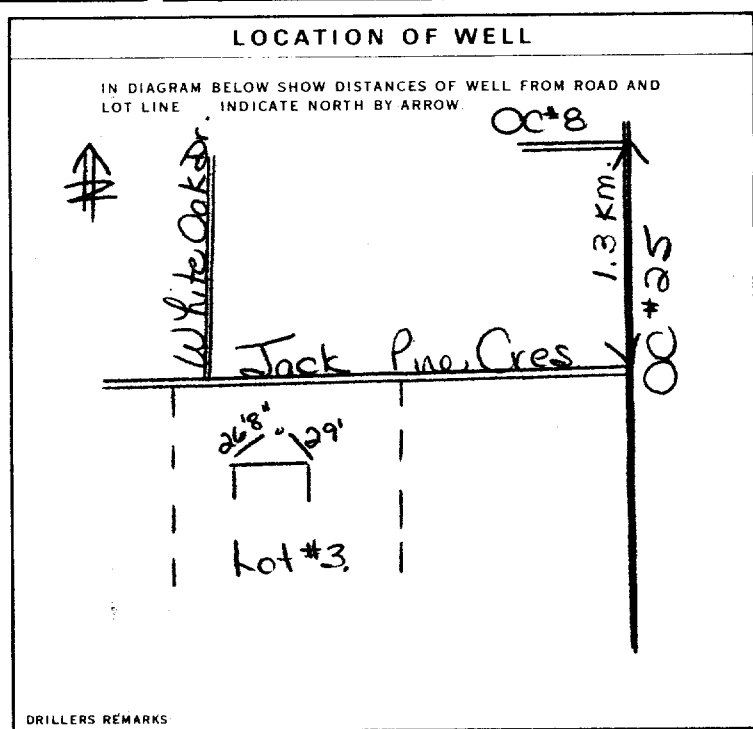
SIZE(S) OF OPENING (SLOT NO.)	DIAMETER INCHES	LENGTH FEET
	31-33	34-38
MATERIAL AND TYPE		DEPTH TO TOP OF SCREEN 41-44
		FEET 30

**61 PLUGGING & SEALING RECORD**

DEPTH SET AT - FEET	MATERIAL AND TYPE (CEMENT GROUT LEAD PACKER, ETC.)
10-13	14-17
18-21	22-25
26-29	30-33

**71 PUMPING TEST METHOD**

PUMPING TEST METHOD	PUMPING RATE GPM	DURATION OF PUMPING HOURS
1 <input checked="" type="checkbox"/> PUMP 2 <input type="checkbox"/> BAILER	0010	01 15-16 HOURS 00 MINS
STATIC LEVEL	WATER LEVEL END OF PUMPING	WATER LEVELS DURING
007 FEET	022 FEET	15 MINUTES 022 FEET 30 MINUTES 022 FEET 45 MINUTES 022 FEET 60 MINUTES 022 FEET
IF FLOWING, GIVE RATE	PUMP INTAKE SET AT	WATER AT END OF TEST
	GPM	FEET
RECOMMENDED PUMP TYPE	RECOMMENDED PUMP SETTING	RECOMMENDED PUMPING RATE
<input type="checkbox"/> SHALLOW <input checked="" type="checkbox"/> DEEP	030 FEET	0005 GPM



**FINAL STATUS OF WELL**

1 <input checked="" type="checkbox"/> WATER SUPPLY	5 <input type="checkbox"/> ABANDONED, INSUFFICIENT SUPPLY
2 <input type="checkbox"/> OBSERVATION WELL	6 <input type="checkbox"/> ABANDONED POOR QUALITY
3 <input type="checkbox"/> TEST HOLE	7 <input type="checkbox"/> UNFINISHED
4 <input type="checkbox"/> RECHARGE WELL	

**WATER USE**

1 <input type="checkbox"/> DOMESTIC	5 <input type="checkbox"/> COMMERCIAL
2 <input checked="" type="checkbox"/> STOCK	6 <input type="checkbox"/> MUNICIPAL
3 <input type="checkbox"/> IRRIGATION	7 <input type="checkbox"/> PUBLIC SUPPLY
4 <input type="checkbox"/> INDUSTRIAL	8 <input type="checkbox"/> COOLING OR AIR CONDITIONING
<input type="checkbox"/> OTHER	9 <input type="checkbox"/> NOT USED

**METHOD OF DRILLING**

1 <input type="checkbox"/> CABLE TOOL	6 <input type="checkbox"/> BORING
2 <input type="checkbox"/> ROTARY (CONVENTIONAL)	7 <input type="checkbox"/> DIAMOND
3 <input type="checkbox"/> ROTARY (REVERSE)	8 <input type="checkbox"/> JETTING
4 <input type="checkbox"/> ROTARY (AIR)	9 <input type="checkbox"/> DRIVING
5 <input checked="" type="checkbox"/> AIR PERCUSSION	

**CONTRACTOR**

NAME OF WELL CONTRACTOR: **Capital Water Supply Ltd.** LICENCE NUMBER: **1558**  
 ADDRESS: **Box 490; Stittsville, Ont. KOA 3G0**  
 NAME OF DRILLER OR BORER: **W. Kavanagh** LICENCE NUMBER:  
 SIGNATURE OF CONTRACTOR: *W. Kavanagh* SUBMISSION DATE: **23 MO 09 YR 83**

**OFFICE USE ONLY**

DATA SOURCE: **1** CONTRACTOR: **1558** DATE RECEIVED: **08 03 84**  
 DATE OF INSPECTION: INSPECTOR:  
 REMARKS:

3165a

1. PRINT ONLY IN SPACES PROVIDED  
2. CHECK  CORRECT BOX WHERE APPLICABLE

11

1519474

MUNICIPALITY 15009

CON. CON

03

COUNTY OR DISTRICT *Coastal* TOWNSHIP, BOROUGH, CITY, TOWN, VILLAGE *Argoach* CON. BLOCK, TRACT, SURVEY, ETC. *Jack Pine Cres III* LOT *0058*

*#2, Box 322, Greely KOA120* DATE COMPLETED DAY *15* MO *10* YR *84*

NG *11099* RC *4* ELEVATION *0340* RC *14* BASIN CODE *26*

LOG OF OVERBURDEN AND BEDROCK MATERIALS (SEE INSTRUCTIONS)

GENERAL COLOUR	MOST COMMON MATERIAL	OTHER MATERIALS	GENERAL DESCRIPTION	DEPTH - FEET	
				FROM	TO
<i>grey</i>	<i>clay</i>			<i>0</i>	<i>3</i>
<i>grey</i>	<i>limestone</i>			<i>3</i>	<i>63</i>

MOE  
VF-18

31 *0003205* *0063215*

32

41 WATER RECORD

WATER FOUND AT - FEET	KIND OF WATER			
10-13	<input checked="" type="checkbox"/> FRESH	<input type="checkbox"/> SALTY	<input type="checkbox"/> SULPHUR	<input type="checkbox"/> MINERAL
15-18	<input type="checkbox"/> FRESH	<input type="checkbox"/> SALTY	<input type="checkbox"/> SULPHUR	<input type="checkbox"/> MINERAL
20-23	<input type="checkbox"/> FRESH	<input type="checkbox"/> SALTY	<input type="checkbox"/> SULPHUR	<input type="checkbox"/> MINERAL
25-28	<input type="checkbox"/> FRESH	<input type="checkbox"/> SALTY	<input type="checkbox"/> SULPHUR	<input type="checkbox"/> MINERAL
30-33	<input type="checkbox"/> FRESH	<input type="checkbox"/> SALTY	<input type="checkbox"/> SULPHUR	<input type="checkbox"/> MINERAL

51 CASING & OPEN HOLE RECORD

INSIDE DIAM INCHES	MATERIAL	WALL THICKNESS INCHES	DEPTH - FEET	
			FROM	TO
<i>96</i>	<input checked="" type="checkbox"/> STEEL	<i>188</i>	<i>0</i>	<i>22</i>
	<input type="checkbox"/> GALVANIZED			
	<input type="checkbox"/> CONCRETE			
	<input type="checkbox"/> OPEN HOLE			

SCREEN

SIZE (S) OF OPENING (SLOT NO.)	DIAMETER INCHES	LENGTH FEET


61 PLUGGING & SEALING RECORD

DEPTH SET AT - FEET		MATERIAL AND TYPE (CEMENT GROUT, LEAD PACKER, ETC.)
FROM	TO	
<i>10</i>	<i>22</i>	<i>cement grout</i>

71 PUMPING TEST

PUMPING TEST METHOD	PUMPING RATE	DURATION OF PUMPING
<input checked="" type="checkbox"/> PUMP	<i>0030</i> GPM	<i>01 00</i> HOURS

STATIC LEVEL	WATER LEVEL END OF PUMPING	WATER LEVELS DURING PUMPING			
<i>010</i>	<i>025</i>	15 MINUTES	30 MINUTES	45 MINUTES	60 MINUTES
		<i>025</i>	<i>025</i>	<i>025</i>	<i>025</i>



54 FINAL STATUS OF WELL *1*

55-56 WATER USE *01*

57 METHOD OF DRILLING *5*

CONTRACTOR

NAME OF WELL CONTRACTOR *Henry Mains Well Drilling* LICENCE NUMBER *3644*

ADDRESS *Box 326, Richmond Ont.*

NAME OF DRILLER OR BORER *Henry Mains* LICENCE NUMBER

SIGNATURE OF CONTRACTOR *Henry Mains* SUBMISSION DATE DAY *20* MO *10* YR *84*

OFFICE USE ONLY

DATA SOURCE *1* CONTRACTOR *3644* DRILLER'S IDENTIFICATION NUMBER *060285*

DATE OF INSPECTION

INSPECTOR

REMARKS



Ministry  
of the  
Environment  
Ontario

The Ontario Water Resources Act  
**WATER WELL RECORD**

1. PRINT ONLY IN SPACES PROVIDED  
2. CHECK  CORRECT BOX WHERE APPLICABLE

11

1520088

15009

CON

03

COUNTY OR DISTRICT *Carleton Place* TOWNSHIP, BOROUGH, CITY, TOWN VILLAGE *Deseronto* CON., BLOCK, TRACT, SURVEY, ETC. *Con 3* LOT 25-27 *PT4*

ADDRESS *42 Bar 349, Deseronto Ont.* DATE COMPLETED DAY *24* MO *9* YR *85*

ELEVATION *170* BASIN CODE *170*

**LOG OF OVERBURDEN AND BEDROCK MATERIALS (SEE INSTRUCTIONS)**

GENERAL COLOUR	MOST COMMON MATERIAL	OTHER MATERIALS	GENERAL DESCRIPTION	DEPTH - FEET	
				FROM	TO
<i>grey</i>	<i>clay</i>	<i>stones</i>		<i>0</i>	<i>12</i>
<i>grey</i>	<i>hardpan</i>			<i>12</i>	<i>24</i>
<i>grey</i>	<i>limestone</i>			<i>24</i>	<i>63</i>

31  
32

**41 WATER RECORD**

WATER FOUND AT - FEET	KIND OF WATER
<i>40</i>	<input checked="" type="checkbox"/> FRESH <input type="checkbox"/> SULPHUR <input type="checkbox"/> SALTY <input type="checkbox"/> MINERAL
<i>58</i>	<input checked="" type="checkbox"/> FRESH <input type="checkbox"/> SULPHUR <input type="checkbox"/> SALTY <input type="checkbox"/> MINERAL
	<input type="checkbox"/> FRESH <input type="checkbox"/> SULPHUR <input type="checkbox"/> SALTY <input type="checkbox"/> MINERAL
	<input type="checkbox"/> FRESH <input type="checkbox"/> SULPHUR <input type="checkbox"/> SALTY <input type="checkbox"/> MINERAL
	<input type="checkbox"/> FRESH <input type="checkbox"/> SULPHUR <input type="checkbox"/> SALTY <input type="checkbox"/> MINERAL

**51 CASING & OPEN HOLE RECORD**

INSIDE DIAM INCHES	MATERIAL	WALL THICKNESS INCHES	DEPTH - FEET	
			FROM	TO
<i>6 1/4</i>	<input checked="" type="checkbox"/> STEEL <input type="checkbox"/> GALVANIZED <input type="checkbox"/> CONCRETE <input type="checkbox"/> OPEN HOLE	<i>788</i>	<i>0</i>	<i>26</i>
<i>6</i>	<input type="checkbox"/> STEEL <input type="checkbox"/> GALVANIZED <input type="checkbox"/> CONCRETE <input checked="" type="checkbox"/> OPEN HOLE		<i>26</i>	<i>63</i>
	<input type="checkbox"/> STEEL <input type="checkbox"/> GALVANIZED <input type="checkbox"/> CONCRETE <input type="checkbox"/> OPEN HOLE			

**SCREEN**

SIZE(S) OF OPENING (SLOT NO)	DIAMETER INCHES	LENGTH FEET

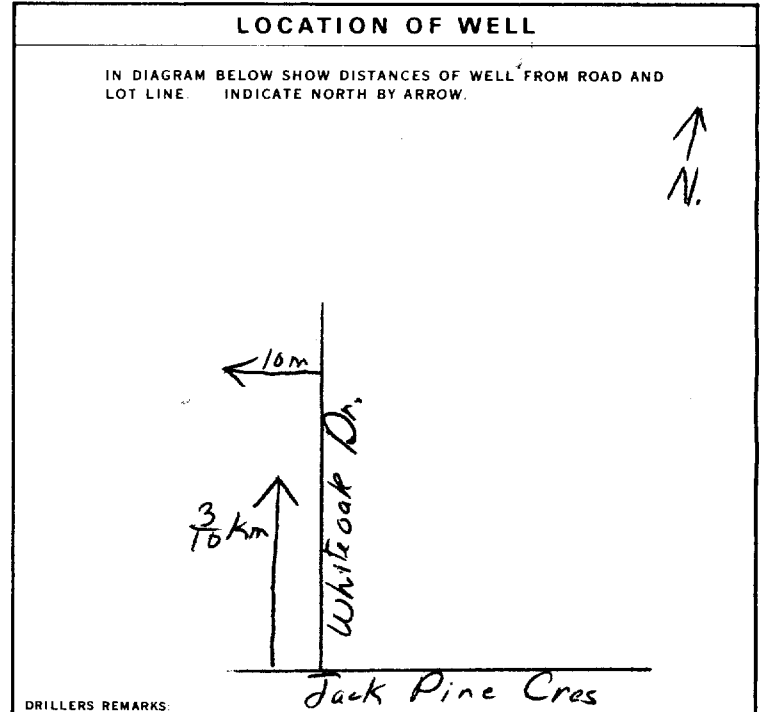
MATERIAL AND TYPE: \_\_\_\_\_ DEPTH TO TOP OF SCREEN: \_\_\_\_\_

**61 PLUGGING & SEALING RECORD**

DEPTH SET AT - FEET	MATERIAL AND TYPE (CEMENT GROUT LEAD PACKER, ETC.)
<i>10-13</i>	
<i>18-21</i>	
<i>26-29</i>	

**71 PUMPING TEST**

PUMPING TEST METHOD	PUMPING RATE	DURATION OF PUMPING
<input checked="" type="checkbox"/> PUMP <input type="checkbox"/> BAILER	<i>7</i> GPM	<i>1</i> HOURS <i>0</i> MINS
STATIC LEVEL	WATER LEVEL END OF PUMPING	WATER LEVELS DURING
<i>8</i> FEET	<i>50</i> FEET	15 MINUTES <i>50</i> FEET 30 MINUTES <i>50</i> FEET 45 MINUTES <i>50</i> FEET 60 MINUTES <i>50</i> FEET
IF FLOWING, GIVE RATE	PUMP INTAKE SET AT	WATER AT END OF TEST
	<i>50</i> FEET	<i>7</i> GPM
RECOMMENDED PUMP TYPE	RECOMMENDED PUMP SETTING	RECOMMENDED PUMPING RATE
<input type="checkbox"/> SHALLOW <input checked="" type="checkbox"/> DEEP	<i>50</i> FEET	<i>7</i> GPM



**FINAL STATUS OF WELL**

<input checked="" type="checkbox"/> WATER SUPPLY	<input type="checkbox"/> ABANDONED, INSUFFICIENT SUPPLY
<input type="checkbox"/> OBSERVATION WELL	<input type="checkbox"/> ABANDONED POOR QUALITY
<input type="checkbox"/> TEST HOLE	<input type="checkbox"/> UNFINISHED
<input type="checkbox"/> RECHARGE WELL	

**WATER USE**

<input checked="" type="checkbox"/> DOMESTIC	<input type="checkbox"/> COMMERCIAL
<input type="checkbox"/> STOCK	<input type="checkbox"/> MUNICIPAL
<input type="checkbox"/> IRRIGATION	<input type="checkbox"/> PUBLIC SUPPLY
<input type="checkbox"/> INDUSTRIAL	<input type="checkbox"/> COOLING OR AIR CONDITIONING
<input type="checkbox"/> OTHER	<input type="checkbox"/> NOT USED

**METHOD OF DRILLING**

<input checked="" type="checkbox"/> AIR PERCUSSION	<input type="checkbox"/> BORING
<input type="checkbox"/> CABLE TOOL	<input type="checkbox"/> DIAMOND
<input type="checkbox"/> ROTARY (CONVENTIONAL)	<input type="checkbox"/> JETTING
<input type="checkbox"/> ROTARY (REVERSE)	<input type="checkbox"/> DRIVING
<input type="checkbox"/> ROTARY (AIR)	

**CONTRACTOR**

NAME OF WELL CONTRACTOR: *Henry Mains Well Drilling* LICENCE NUMBER: *3644*

ADDRESS: *Box 326, Richmond Ont.*

NAME OF DRILLER OR BORER: *[Signature]* LICENCE NUMBER: \_\_\_\_\_

SIGNATURE OF CONTRACTOR: *[Signature]* SUBMISSION DATE: DAY *24* MO *9* YR *85*

**OFFICE USE ONLY**

DATA SOURCE: \_\_\_\_\_ CONTRACTOR: *3644* DATE RECEIVED: *09 10 85*

GATE OF INSPECTION: \_\_\_\_\_ INSPECTOR: \_\_\_\_\_

REMARKS: \_\_\_\_\_

**WDE**



Ministry  
of the  
Environment  
Ontario

The Ontario Water Resources Act  
**WATER WELL RECORD**

1. PRINT ONLY IN SPACES PROVIDED  
2. CHECK  CORRECT BOX WHERE APPLICABLE

11

1524519

MUNICIPALITY 15009

CON. 15 CON

22 23 24 03

COUNTY OR DISTRICT: **Ottawa Carleton** TOWNSHIP, BOROUGH, CITY, TOWN, VILLAGE: **Osgoode** CON. BLOCK, TRACT, SURVEY ETC: **A** LOT: **4**

OWNER (SURNAME FIRST): **Cib Patterson Enterprises** ADDRESS: **600 Hunt Club Road Ottawa, Ontario K1G 3N3** DATE COMPLETED: **13th MO 05 YR 90**

21 ZONE EASTING NORTHING RC ELEVATION RC BASIN CODE II III IV

LOG OF OVERBURDEN AND BEDROCK MATERIALS (SEE INSTRUCTIONS)				
GENERAL COLOUR	MOST COMMON MATERIAL	OTHER MATERIALS	DEPTH - FEET	
			FROM	TO
Brown	Sand		0	8
Gray	Sand		8	14
Gray	Clay	Stones	14	37
Gray	Limestone		37	45

31 32

**41 WATER RECORD**

WATER FOUND AT - FEET	KIND OF WATER
10-13	1 <input type="checkbox"/> FRESH 3 <input type="checkbox"/> SULPHUR 2 <input type="checkbox"/> SALTY 4 <input type="checkbox"/> MINERALS 6 <input type="checkbox"/> GAS
15-18	1 <input type="checkbox"/> FRESH 3 <input type="checkbox"/> SULPHUR 2 <input type="checkbox"/> SALTY 4 <input type="checkbox"/> MINERALS 6 <input type="checkbox"/> GAS
20-23	1 <input type="checkbox"/> FRESH 3 <input type="checkbox"/> SULPHUR 2 <input type="checkbox"/> SALTY 4 <input type="checkbox"/> MINERALS 6 <input type="checkbox"/> GAS
25-28	1 <input type="checkbox"/> FRESH 3 <input type="checkbox"/> SULPHUR 2 <input type="checkbox"/> SALTY 4 <input type="checkbox"/> MINERALS 6 <input type="checkbox"/> GAS
30-33	1 <input type="checkbox"/> FRESH 3 <input type="checkbox"/> SULPHUR 2 <input type="checkbox"/> SALTY 4 <input type="checkbox"/> MINERALS 6 <input type="checkbox"/> GAS

**51 CASING & OPEN HOLE RECORD**

INSIDE DIAM. INCHES	MATERIAL	WALL THICKNESS INCHES	DEPTH - FEET	
			FROM	TO
6 1/4	1 <input type="checkbox"/> STEEL 2 <input type="checkbox"/> GALVANIZED 3 <input type="checkbox"/> CONCRETE 4 <input type="checkbox"/> OPEN HOLE 5 <input type="checkbox"/> PLASTIC	.188	0	38
6	1 <input type="checkbox"/> STEEL 2 <input type="checkbox"/> GALVANIZED 3 <input type="checkbox"/> CONCRETE 4 <input type="checkbox"/> OPEN HOLE 5 <input type="checkbox"/> PLASTIC		38	45

**SCREEN**

SIZE (S) OF OPENING (SLOT NO.)	DIAMETER INCHES	LENGTH FEET

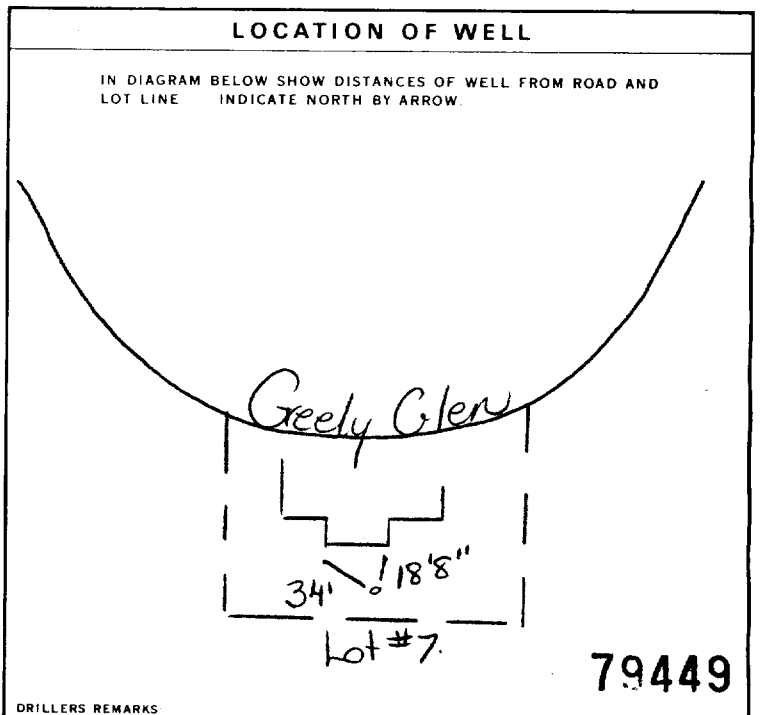
MATERIAL AND TYPE: \_\_\_\_\_ DEPTH TO TOP OF SCREEN: \_\_\_\_\_

**61 PLUGGING & SEALING RECORD**

DEPTH SET AT - FEET	MATERIAL AND TYPE (CEMENT GROUT LEAD PACKER, ETC.)
10-13	Grouted
14-17	Cement
18-21	
22-25	
26-29	
30-33	
34-37	

**71 PUMPING TEST**

PUMPING TEST METHOD	PUMPING RATE	DURATION OF PUMPING
1 <input checked="" type="checkbox"/> PUMP 2 <input type="checkbox"/> BAILER	30 GPM	1 HOURS 17-18 MINS
STATIC LEVEL: 6 FEET	WATER LEVEL END OF PUMPING: 10 FEET	WATER LEVELS DURING PUMPING:
		15 MINUTES: 10 FEET 30 MINUTES: 10 FEET 45 MINUTES: 10 FEET 60 MINUTES: 10 FEET
IF FLOWING GIVE RATE: _____ GPM	PUMP INTAKE SET AT: 10 FEET	WATER AT END OF TEST: 10 FEET
RECOMMENDED PUMP TYPE: <input checked="" type="checkbox"/> SHALLOW <input checked="" type="checkbox"/> DEEP	RECOMMENDED PUMP SETTING: 30 FEET	RECOMMENDED PUMPING RATE: 5 GPM



**FINAL STATUS OF WELL**

1  WATER SUPPLY 5  ABANDONED, INSUFFICIENT SUPPLY  
2  OBSERVATION WELL 6  ABANDONED POOR QUALITY  
3  TEST HOLE 7  UNFINISHED  
4  RECHARGE WELL 8  DEWATERING

**WATER USE**

1  DOMESTIC 5  COMMERCIAL  
2  STOCK 6  MUNICIPAL  
3  IRRIGATION 7  PUBLIC SUPPLY  
4  INDUSTRIAL 8  COOLING OR AIR CONDITIONING  
9  NOT USED

**METHOD OF CONSTRUCTION**

1  CABLE TOOL 6  BORING  
2  ROTARY (CONVENTIONAL) 7  DIAMOND  
3  ROTARY (REVERSE) 8  JETTING  
4  ROTARY (AIR) 9  DRIVING  
5  AIR PERCUSSION 10  DIGGING  OTHER

**CONTRACTOR**

NAME OF WELL CONTRACTOR: **Capital Water Supply Ltd.** WELL CONTRACTOR'S LICENCE NUMBER: **1558**

ADDRESS: **Box 490 Stittsville, Ontario K2S 1A5**

NAME OF WELL TECHNICIAN: **S. Miller** WELL TECHNICIAN'S LICENCE NUMBER: **T0097**

SIGNATURE OF TECHNICIAN/CONTRACTOR: \_\_\_\_\_ SUBMISSION DATE: **13 MO 05 YR 90**

**OFFICE USE ONLY**

DATA SOURCE: \_\_\_\_\_ CONTRACTOR: **1558** DATE RECEIVED: **JUN 19 1990**

DATE OF INSPECTION: \_\_\_\_\_ INSPECTOR: \_\_\_\_\_

REMARKS: \_\_\_\_\_



# WATER WELL RECORD

1. PRINT ONLY IN SPACES PROVIDED  
2. CHECK  CORRECT BOX WHERE APPLICABLE

11

1525053

MUNICIPALITY 15009

CON. 103

22 23 24

COUNTY OR DISTRICT: Ottawa Carleton  
TOWNSHIP, BOROUGH, CITY, TOWN, VILLAGE: Osgoode  
CON. BLOCK, TRACT, SURVEY, ETC.: Lot 4 - con. 3  
LOT: 25-27  
OWNER (SURNAME FIRST): Richol Const.  
ADDRESS: West Cornfield  
DATE COMPLETED: DAY 10 MO 10 YR 90

21  
ZONE EASTING NORTHING RC ELEVATION RC BASIN CODE II III IV

LOG OF OVERBURDEN AND BEDROCK MATERIALS (SEE INSTRUCTIONS)					
GENERAL COLOUR	MOST COMMON MATERIAL	OTHER MATERIALS	GENERAL DESCRIPTION	DEPTH - FEET	
				FROM	TO
Brown	Silt	Roots - Rocks	Loose	0	6
Grey	Limestone	Sandstone Layers		6	180

31  
32

**41 WATER RECORD**

WATER FOUND AT - FEET	KIND OF WATER					
105	1 <input checked="" type="checkbox"/> FRESH	3 <input type="checkbox"/> SULPHUR	4 <input type="checkbox"/> MINERALS	5 <input type="checkbox"/> GAS	6 <input type="checkbox"/>	7 <input type="checkbox"/>
171	1 <input checked="" type="checkbox"/> FRESH	3 <input type="checkbox"/> SULPHUR	4 <input type="checkbox"/> MINERALS	5 <input type="checkbox"/> GAS	6 <input type="checkbox"/>	7 <input type="checkbox"/>

**51 CASING & OPEN HOLE RECORD**

INSIDE DIAM INCHES	MATERIAL	WALL THICKNESS INCHES	DEPTH - FEET	
			FROM	TO
64	1 <input checked="" type="checkbox"/> STEEL 2 <input type="checkbox"/> GALVANIZED 3 <input type="checkbox"/> CONCRETE 4 <input type="checkbox"/> OPEN HOLE 5 <input type="checkbox"/> PLASTIC	188	0	40

**SCREEN**

SIZE (S) OF OPENING (SLOT NO.)	DIAMETER INCHES	LENGTH FEET

**61 PLUGGING & SEALING RECORD**

DEPTH SET AT - FEET	MATERIAL AND TYPE	(CEMENT GROUT LEAD PACKER ETC.)
10-13		
18-21		
26-29		

**71 PUMPING TEST**

PUMPING TEST METHOD	PUMPING RATE GPM	DURATION OF PUMPING HOURS
1 <input checked="" type="checkbox"/> PUMP 2 <input type="checkbox"/> BAILER	10	1

STATIC LEVEL FEET	WATER LEVEL END OF PUMPING FEET	WATER LEVELS DURING			
29	81	15 MINUTES: 36	30 MINUTES: 64	45 MINUTES: 81	60 MINUTES: 81

RECOMMENDED PUMP TYPE	RECOMMENDED PUMP SETTING FEET	RECOMMENDED PUMPING RATE GPM
1 <input type="checkbox"/> SHALLOW 2 <input checked="" type="checkbox"/> DEEP	170	8

**LOCATION OF WELL**

IN DIAGRAM BELOW SHOW DISTANCES OF WELL FROM ROAD AND LOT LINE INDICATE NORTH BY ARROW.

Corn Field

4' 03' 6"

PH Less

74628

**FINAL STATUS OF WELL**

1  WATER SUPPLY 5  ABANDONED, INSUFFICIENT SUPPLY  
2  OBSERVATION WELL 6  ABANDONED, POOR QUALITY  
3  TEST HOLE 7  UNFINISHED  
4  RECHARGE WELL 8  DEWATERING

**WATER USE**

1  DOMESTIC 5  COMMERCIAL  
2  STOCK 6  MUNICIPAL  
3  IRRIGATION 7  PUBLIC SUPPLY  
4  INDUSTRIAL 8  COOLING OR AIR CONDITIONING  
9  NOT USED

**METHOD OF CONSTRUCTION**

1  CABLE TOOL 6  BORING  
2  ROTARY (CONVENTIONAL) 7  DIAMOND  
3  ROTARY (REVERSE) 8  JETTING  
4  ROTARY (AIR) 9  DRIVING  
5  AIR PERCUSSION 10  DIGGING 11  OTHER

**CONTRACTOR**

NAME OF WELL CONTRACTOR: Bill Malouhney JR  
WELL CONTRACTOR'S LICENCE NUMBER: 3749  
ADDRESS: 2344 Midway Ott  
NAME OF WELL TECHNICIAN: [Signature]  
WELL TECHNICIAN'S LICENCE NUMBER: 70505  
SIGNATURE OF TECHNICIAN/CONTRACTOR: [Signature]  
SUBMISSION DATE: DAY 11 NO. 10 YR. 90

**OFFICE USE ONLY**

DATA SOURCE: 3749  
DATE RECEIVED: OCT 29 1990  
DATE OF INSPECTION: [Blank]  
INSPECTOR: [Blank]  
REMARKS: [Blank]

# WATER WELL RECORD

1. PRINT ONLY IN SPACES PROVIDED  
2. CHECK  CORRECT BOX WHERE APPLICABLE

11

1525054

MUNICIPALITY 15009

CON. CO. KAN

103

COUNTY OR DISTRICT: Ottawa Carleton  
TOWNSHIP, BOROUGH, CITY, TOWN, VILLAGE: Osgoode  
CON. BLOCK TRACT. SURVEY ETC: Lot 4 Conc-3-west Side  
LOT: 25-27  
OWNER (SURNAME FIRST): Rickol - Coast  
ADDRESS: Corn Field  
DATE COMPLETED: DAY 5 MO 10 YR 90

U.T.M. ZONE: 21  
EASTING: 10-17  
NORTHING: 18-25  
RC: 25  
ELEVATION: 26  
RC: 30  
BASIN CODE: 31  
II: 31  
III: 31  
IV: 31

### LOG OF OVERBURDEN AND BEDROCK MATERIALS (SEE INSTRUCTIONS)

GENERAL COLOUR	MOST COMMON MATERIAL	OTHER MATERIALS	GENERAL DESCRIPTION	DEPTH - FEET	
				FROM	TO
Brown	Sand - Rocks - Roots		Loose	0	5
Grey	Limestone	Sand stone Layers		5	164
White	Sand stone			164	190

31  
32

#### 41 WATER RECORD

WATER FOUND AT - FEET	KIND OF WATER					
103	1 <input checked="" type="checkbox"/> FRESH	3 <input type="checkbox"/> SULPHUR	4 <input type="checkbox"/> MINERALS	5 <input type="checkbox"/> GAS	6 <input type="checkbox"/>	7 <input type="checkbox"/>
184	2 <input type="checkbox"/> SALTY	3 <input type="checkbox"/> SULPHUR	4 <input type="checkbox"/> MINERALS	5 <input type="checkbox"/> GAS	6 <input type="checkbox"/>	7 <input type="checkbox"/>

#### 51 CASING & OPEN HOLE RECORD

INSIDE DIAM. INCHES	MATERIAL	WALL THICKNESS INCHES	DEPTH - FEET	
			FROM	TO
64	1 <input checked="" type="checkbox"/> STEEL 2 <input type="checkbox"/> GALVANIZED 3 <input type="checkbox"/> CONCRETE 4 <input type="checkbox"/> OPEN HOLE 5 <input type="checkbox"/> PLASTIC	188	0	4

#### SCREEN

SIZE(S) OF OPENING (SLOT NO.)	DIAMETER INCHES	LENGTH FEET
	34-38	39-40

MATERIAL AND TYPE: \_\_\_\_\_  
DEPTH TO TOP OF SCREEN: 41-44 FEET

#### 61 PLUGGING & SEALING RECORD

DEPTH SET AT - FEET	MATERIAL AND TYPE (CEMENT GROUT LEAD PACKER, ETC.)
6 10-13 40 18-17	8 Bags Cement

#### 71 PUMPING TEST

PUMPING TEST METHOD: 1  PUMP 2  BAILER  
PUMPING RATE: 45 GPM  
DURATION OF PUMPING: 1 HOURS  
PUMP INTAKE SET AT: 175 FEET  
RECOMMENDED PUMP SETTING: 175 FEET  
RECOMMENDED PUMPING RATE: 8 GPM

STATIC LEVEL	WATER LEVEL END OF PUMPING	WATER LEVELS DURING			
26 FEET	49 FEET	15 MINUTES: 38 FEET	30 MINUTES: 41 FEET	45 MINUTES: 49 FEET	60 MINUTES: 35-37 FEET

#### LOCATION OF WELL

IN DIAGRAM BELOW SHOW DISTANCES OF WELL FROM ROAD AND LOT LINE INDICATE NORTH BY ARROW

well  
32  
19

Corn Field

74626

DRILLERS REMARKS: Pitless

#### FINAL STATUS OF WELL

1  WATER SUPPLY  
2  OBSERVATION WELL  
3  TEST HOLE  
4  RECHARGE WELL  
5  ABANDONED, INSUFFICIENT SUPPLY  
6  ABANDONED POOR QUALITY  
7  UNFINISHED  
8  DEWATERING

#### WATER USE

1  DOMESTIC  
2  STOCK  
3  IRRIGATION  
4  INDUSTRIAL  
5  COMMERCIAL  
6  MUNICIPAL  
7  PUBLIC SUPPLY  
8  COOLING OR AIR CONDITIONING  
9  NOT USED

#### METHOD OF CONSTRUCTION

1  CABLE TOOL  
2  ROTARY (CONVENTIONAL)  
3  ROTARY (REVERSE)  
4  ROTARY (AIR)  
5  AIR PERCUSSION  
6  BORING  
7  DIAMOND  
8  JETTING  
9  DRIVING  
10  DIGGING  
11  OTHER

#### CONTRACTOR

NAME OF WELL CONTRACTOR: Bill Moloughney JR  
WELL CONTRACTOR'S LICENCE NUMBER: 3749  
ADDRESS: 2344 Midway OTH  
NAME OF WELL TECHNICIAN: \_\_\_\_\_  
WELL TECHNICIAN'S LICENCE NUMBER: 70505  
SIGNATURE OF TECHNICIAN/CONTRACTOR: [Signature]  
SUBMISSION DATE: DAY 5 MO 10 YR 90

#### OFFICE USE ONLY

DATA SOURCE: 3749  
DATE RECEIVED: OCT 29 1990  
DATE OF INSPECTION: \_\_\_\_\_  
INSPECTOR: \_\_\_\_\_  
REMARKS: \_\_\_\_\_



1. PRINT ONLY IN SPACES PROVIDED  
2. CHECK  CORRECT BOX WHERE APPLICABLE

11

1525388

MUNICIPALITY 15009

CONTRACTOR CON

03

COUNTY OR DISTRICT: **Ottawa Carleton** TOWNSHIP, BOROUGH, CITY, TOWN, VILLAGE: **Osgoode** CON. BLOCK TRACT. SURVEY ETC: **4 3** LOT: **54**

OWNER (SURNAME FIRST): **Jacques Whitford Ltd.** ADDRESS: **C-20, 2285 St. Laurent Blvd. Ottawa, Ontario K1G 4Z6** DATE COMPLETED: **DAY 20 MO 02 YR 91**

ZONE EASTING NORTHING RC. ELEVATION RC. BASIN CODE

LOG OF OVERBURDEN AND BEDROCK MATERIALS (SEE INSTRUCTIONS)					
GENERAL COLOUR	MOST COMMON MATERIAL	OTHER MATERIALS	GENERAL DESCRIPTION	DEPTH - FEET	
				FROM	TO
Brown	Sand			0	2
Gray	Sand		Wet	2	14
Gray	Clay	Stones		14	29
Gray	Limestone			29	57

31 32

**41 WATER RECORD**

WATER FOUND AT - FEET	KIND OF WATER
35	1 <input type="checkbox"/> FRESH 3 <input type="checkbox"/> SULPHUR 2 <input type="checkbox"/> SALTY 4 <input type="checkbox"/> MINERALS 6 <input type="checkbox"/> GAS
50	1 <input type="checkbox"/> FRESH 3 <input type="checkbox"/> SULPHUR 2 <input type="checkbox"/> SALTY 4 <input type="checkbox"/> MINERALS 6 <input type="checkbox"/> GAS
	1 <input type="checkbox"/> FRESH 3 <input type="checkbox"/> SULPHUR 2 <input type="checkbox"/> SALTY 4 <input type="checkbox"/> MINERALS 6 <input type="checkbox"/> GAS
	1 <input type="checkbox"/> FRESH 3 <input type="checkbox"/> SULPHUR 2 <input type="checkbox"/> SALTY 4 <input type="checkbox"/> MINERALS 6 <input type="checkbox"/> GAS

**51 CASING & OPEN HOLE RECORD**

INSIDE DIAM. INCHES	MATERIAL	WALL THICKNESS INCHES	DEPTH - FEET	
			FROM	TO
6 1/4	1 <input checked="" type="checkbox"/> STEEL 2 <input type="checkbox"/> GALVANIZED 3 <input type="checkbox"/> CONCRETE 4 <input type="checkbox"/> OPEN HOLE 5 <input type="checkbox"/> PLASTIC	.188	0	31
6 1	1 <input type="checkbox"/> STEEL 2 <input type="checkbox"/> GALVANIZED 3 <input type="checkbox"/> CONCRETE 4 <input type="checkbox"/> OPEN HOLE 5 <input type="checkbox"/> PLASTIC		31	57

**SCREEN**


SIZE (S) OF OPENING (SLOT NO.)	DIAMETER INCHES	LENGTH FEET

**61 PLUGGING & SEALING RECORD**

DEPTH SET AT - FEET	MATERIAL AND TYPE (CEMENT GROUT LEAD PACKER ETC.)
10-13	Grouted
14-17	Cement (5)
18-21	
22-25	
26-29	
30-33	

**71 PUMPING TEST**

PUMPING TEST METHOD	PUMPING RATE	DURATION OF PUMPING
1 <input checked="" type="checkbox"/> PUMP 2 <input type="checkbox"/> BAILER	15 GPM	1 15-16 HOURS 17-18 MINS
STATIC LEVEL	WATER LEVEL END OF PUMPING	WATER LEVELS DURING
19-21	22-24	15 MINUTES 26-28 30 MINUTES 29-31 45 MINUTES 32-34 60 MINUTES 35-37
15 FEET	30 FEET	30 FEET 30 FEET 30 FEET 30 FEET
IF FLOWING, GIVE RATE	PUMP INTAKE SET AT	WATER AT END OF TEST
	30 GPM	1 <input checked="" type="checkbox"/> CLEAR 2 <input type="checkbox"/> CLOUDY
RECOMMENDED PUMP TYPE	RECOMMENDED PUMP SETTING	RECOMMENDED PUMPING RATE
<input type="checkbox"/> SHALLOW <input checked="" type="checkbox"/> DEEP	40 FEET	5 GPM



**FINAL STATUS OF WELL**

1  WATER SUPPLY 5  ABANDONED, INSUFFICIENT SUPPLY  
2  OBSERVATION WELL 6  ABANDONED POOR QUALITY  
3  TEST HOLE 7  UNFINISHED  
4  RECHARGE WELL  DEWATERING

**WATER USE**

1  DOMESTIC 5  COMMERCIAL  
2  STOCK 6  MUNICIPAL  
3  IRRIGATION 7  PUBLIC SUPPLY  
4  INDUSTRIAL 8  COOLING OR AIR CONDITIONING  
 OTHER 9  NOT USED

**METHOD OF CONSTRUCTION**

1  CABLE TOOL 6  BORING  
2  ROTARY (CONVENTIONAL) 7  DIAMOND  
3  ROTARY (REVERSE) 8  JETTING  
4  ROTARY (AIR) 9  DRIVING  
5  AIR PERCUSSION  DIGGING  OTHER

**CONTRACTOR**

NAME OF WELL CONTRACTOR: **Capital Water Supply Ltd.** WELL CONTRACTOR'S LICENCE NUMBER: **1558**

ADDRESS: **Box 490 Stittsville, Ontario K2S 1A6**

NAME OF WELL TECHNICIAN: **S. Miller** WELL TECHNICIAN'S LICENCE NUMBER: **T0097**

SIGNATURE OF TECHNICIAN/CONTRACTOR: *[Signature]* SUBMISSION DATE: **DAY 26 MO 02 YR 91**

**OFFICE USE ONLY**

DATA SOURCE: **1558** CONTRACTOR: **1558** DATE RECEIVED: **MAY 29 1991**

DATE OF INSPECTION: \_\_\_\_\_ INSPECTOR: \_\_\_\_\_

REMARKS: \_\_\_\_\_

1. PRINT ONLY IN SPACES PROVIDED  
2. CHECK  CORRECT BOX WHERE APPLICABLE

11 1525431 15009 CON. 103

COUNTY OR DISTRICT: [redacted] TOWNSHIP, BOROUGH, CITY, TOWN, VILLAGE: [redacted] CON. BLOCK, TRACT, SURVEY, ETC: 3 LOT: 25-27: 2  
DATE COMPLETED: 48-53: DAY 10 MO 4 YR 91  
Thistleleaf Cres Gloucester, Ontario

**LOG OF OVERBURDEN AND BEDROCK MATERIALS (SEE INSTRUCTIONS)**

GENERAL COLOUR	MOST COMMON MATERIAL	OTHER MATERIALS	GENERAL DESCRIPTION	DEPTH - FEET	
				FROM	TO
Brown	Sand		Wet	0	9
Gray	Sand	Boulders		9	30
Gray	Gravel		Packed	30	43
Note: This is a gravel well.					

31 32

**41 WATER RECORD**

WATER FOUND AT - FEET	KIND OF WATER		
10-13	1 <input type="checkbox"/> FRESH	3 <input type="checkbox"/> SULPHUR	4 <input type="checkbox"/> MINERALS
43	2 <input type="checkbox"/> SALTY	6 <input type="checkbox"/> GAS	
15-18	1 <input type="checkbox"/> FRESH	3 <input type="checkbox"/> SULPHUR	4 <input type="checkbox"/> MINERALS
	2 <input type="checkbox"/> SALTY	6 <input type="checkbox"/> GAS	
20-23	1 <input type="checkbox"/> FRESH	3 <input type="checkbox"/> SULPHUR	4 <input type="checkbox"/> MINERALS
	2 <input type="checkbox"/> SALTY	6 <input type="checkbox"/> GAS	
25-28	1 <input type="checkbox"/> FRESH	3 <input type="checkbox"/> SULPHUR	4 <input type="checkbox"/> MINERALS
	2 <input type="checkbox"/> SALTY	6 <input type="checkbox"/> GAS	
30-33	1 <input type="checkbox"/> FRESH	3 <input type="checkbox"/> SULPHUR	4 <input type="checkbox"/> MINERALS
	2 <input type="checkbox"/> SALTY	6 <input type="checkbox"/> GAS	

**51 CASING & OPEN HOLE RECORD**

INSIDE DIAM INCHES	MATERIAL	WALL THICKNESS INCHES	DEPTH - FEET	
			FROM	TO
6 1/4	1 <input checked="" type="checkbox"/> STEEL 2 <input type="checkbox"/> GALVANIZED 3 <input type="checkbox"/> CONCRETE 4 <input type="checkbox"/> OPEN HOLE 5 <input type="checkbox"/> PLASTIC	.188	0	41.16
6	1 <input type="checkbox"/> STEEL 2 <input type="checkbox"/> GALVANIZED 3 <input type="checkbox"/> CONCRETE 4 <input checked="" type="checkbox"/> OPEN HOLE 5 <input type="checkbox"/> PLASTIC		41	43
	1 <input type="checkbox"/> STEEL 2 <input type="checkbox"/> GALVANIZED 3 <input type="checkbox"/> CONCRETE 4 <input type="checkbox"/> OPEN HOLE 5 <input type="checkbox"/> PLASTIC			27-30

**SCREEN**

SIZE(S) OF OPENING (SLOT NO.)	DIAMETER INCHES	LENGTH FEET
	34-38	39-40
MATERIAL AND TYPE		DEPTH TO TOP OF SCREEN 41-44

**61 PLUGGING & SEALING RECORD**

DEPTH SET AT - FEET	MATERIAL AND TYPE (CEMENT GROUT LEAD PACKER ETC.)
10-13	Cement (5)
14-17	
18-21	
22-25	
26-29	
30-33	

**71 PUMPING TEST**

PUMPING TEST METHOD	PUMPING RATE	DURATION OF PUMPING
1 <input checked="" type="checkbox"/> PUMP 2 <input type="checkbox"/> BAILER	30 GPM	1 15-16 HOURS 17-18 MINS
STATIC LEVEL	WATER LEVEL END OF PUMPING	WATER LEVELS DURING
19-21	22-24	15 MINUTES 26-28 30 MINUTES 29-31 45 MINUTES 32-34 60 MINUTES 35-37
6 FEET	10 FEET	10 FEET 10 FEET 10 FEET
IF FLOWING GIVE RATE	PUMP INTAKE SET AT	WATER AT END OF TEST
	10 GPM	1 <input checked="" type="checkbox"/> CLEAR 2 <input type="checkbox"/> CLOUDY
RECOMMENDED PUMP TYPE	RECOMMENDED PUMP SETTING	RECOMMENDED PUMPING RATE
<input type="checkbox"/> SHALLOW <input checked="" type="checkbox"/> DEEP	30 FEET	5 GPM

**FINAL STATUS OF WELL**

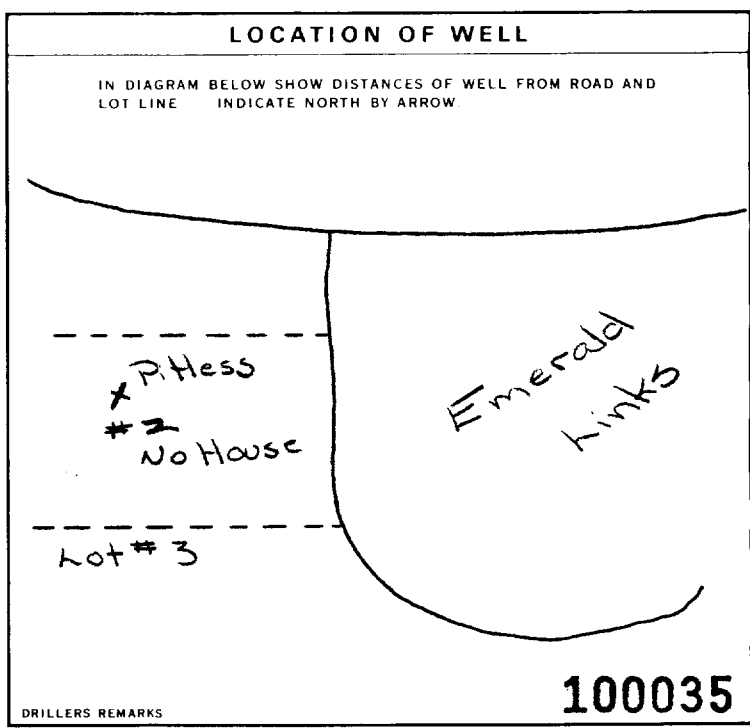
1 <input checked="" type="checkbox"/> WATER SUPPLY	5 <input type="checkbox"/> ABANDONED, INSUFFICIENT SUPPLY
2 <input type="checkbox"/> OBSERVATION WELL	6 <input type="checkbox"/> ABANDONED POOR QUALITY
3 <input type="checkbox"/> TEST HOLE	7 <input type="checkbox"/> UNFINISHED
4 <input type="checkbox"/> RECHARGE WELL	<input type="checkbox"/> DEWATERING

**WATER USE**

1 <input checked="" type="checkbox"/> DOMESTIC	5 <input type="checkbox"/> COMMERCIAL
2 <input type="checkbox"/> STOCK	6 <input type="checkbox"/> MUNICIPAL
3 <input type="checkbox"/> IRRIGATION	7 <input type="checkbox"/> PUBLIC SUPPLY
4 <input type="checkbox"/> INDUSTRIAL	8 <input type="checkbox"/> COOLING OR AIR CONDITIONING
<input type="checkbox"/> OTHER	<input type="checkbox"/> NOT USED

**METHOD OF CONSTRUCTION**

1 <input type="checkbox"/> CABLE TOOL	6 <input type="checkbox"/> BORING
2 <input type="checkbox"/> ROTARY (CONVENTIONAL)	7 <input type="checkbox"/> DIAMOND
3 <input type="checkbox"/> ROTARY (REVERSE)	8 <input type="checkbox"/> JETTING
4 <input type="checkbox"/> ROTARY (AIR)	9 <input type="checkbox"/> DRIVING
5 <input checked="" type="checkbox"/> AIR PERCUSSION	<input type="checkbox"/> DIGGING <input type="checkbox"/> OTHER



**CONTRACTOR**

NAME OF WELL CONTRACTOR: Capital Water Supply Ltd.  
ADDRESS: Box 490 Stittsville, Ontario K2S 1A6  
WELL CONTRACTOR'S LICENCE NUMBER: 1558

NAME OF WELL TECHNICIAN: S. Miller  
WELL TECHNICIAN'S LICENCE NUMBER: T0097  
SIGNATURE OF TECHNICIAN/CONTRACTOR: [Signature]  
SUBMISSION DATE: DAY 12 MO 14 YR 91

**OFFICE USE ONLY**

DATA SOURCE: 1558 CONTRACTOR: 1558 DATE RECEIVED: JUN 18 1991  
DATE OF INSPECTION: INSPECTOR:  
REMARKS: [Signature]



Ministry

Environment

The Ontario Water Resources Act

# WATER WELL RECORD

1. PRINT ONLY IN SPACES PROVIDED  
2. CHECK  CORRECT BOX WHERE APPLICABLE

11 1525435 15009 CON 103

COUNTY OR DISTRICT: [REDACTED] TOWNSHIP, BOROUGH, CITY, TOWN, VILLAGE: **Osgoode** CON. BLOCK, TRACT, SURVEY, ETC: 3 LOT: 2

DATE COMPLETED: 48-53 DAY: 10 MO: 04 YR: 91

Address: [REDACTED] 4 Thistleleaf Cres. Gloucester, Ontario

Well ID: SW7

### LOG OF OVERBURDEN AND BEDROCK MATERIALS (SEE INSTRUCTIONS)

GENERAL COLOUR	MOST COMMON MATERIAL	OTHER MATERIALS	GENERAL DESCRIPTION	DEPTH - FEET	
				FROM	TO
Brown	Sand		Wet	0	8
Gray	Sand			8	30
Gray	Sand	Gravel		30	40
Gray	Limestone			40	50

31

32

#### 41 WATER RECORD

WATER FOUND AT - FEET	KIND OF WATER					
10-13	1 <input type="checkbox"/> FRESH	3 <input type="checkbox"/> SULPHUR	4 <input type="checkbox"/> MINERALS	5 <input type="checkbox"/> GAS	6 <input type="checkbox"/> OTHER	14
15-18	1 <input type="checkbox"/> FRESH	3 <input type="checkbox"/> SULPHUR	4 <input type="checkbox"/> MINERALS	5 <input type="checkbox"/> GAS	6 <input type="checkbox"/> OTHER	19
20-23	1 <input type="checkbox"/> FRESH	3 <input type="checkbox"/> SULPHUR	4 <input type="checkbox"/> MINERALS	5 <input type="checkbox"/> GAS	6 <input type="checkbox"/> OTHER	24
25-28	1 <input type="checkbox"/> FRESH	3 <input type="checkbox"/> SULPHUR	4 <input type="checkbox"/> MINERALS	5 <input type="checkbox"/> GAS	6 <input type="checkbox"/> OTHER	29
30-33	1 <input type="checkbox"/> FRESH	3 <input type="checkbox"/> SULPHUR	4 <input type="checkbox"/> MINERALS	5 <input type="checkbox"/> GAS	6 <input type="checkbox"/> OTHER	34

#### 51 CASING & OPEN HOLE RECORD

INSIDE DIAM. INCHES	MATERIAL	WALL THICKNESS INCHES	DEPTH - FEET	
			FROM	TO
6 1/4	1 <input checked="" type="checkbox"/> STEEL 2 <input type="checkbox"/> GALVANIZED 3 <input type="checkbox"/> CONCRETE 4 <input type="checkbox"/> OPEN HOLE 5 <input type="checkbox"/> PLASTIC	.188	0	41
6	1 <input type="checkbox"/> STEEL 2 <input type="checkbox"/> GALVANIZED 3 <input type="checkbox"/> CONCRETE 4 <input checked="" type="checkbox"/> OPEN HOLE 5 <input type="checkbox"/> PLASTIC		41	50
	1 <input type="checkbox"/> STEEL 2 <input type="checkbox"/> GALVANIZED 3 <input type="checkbox"/> CONCRETE 4 <input type="checkbox"/> OPEN HOLE 5 <input type="checkbox"/> PLASTIC			

#### SCREEN

SIZE(S) OF OPENING (SLOT NO.)	DIAMETER INCHES	LENGTH FEET
	34-38	39-40

MATERIAL AND TYPE: \_\_\_\_\_ DEPTH TO TOP OF SCREEN: 41-44 FEET

#### 61 PLUGGING & SEALING RECORD

DEPTH SET AT - FEET	MATERIAL AND TYPE (CEMENT GROUT, LEAD PACKER, ETC.)
10-13	14-17
18-21	22-25
26-29	30-33

Grouted Cement (5)

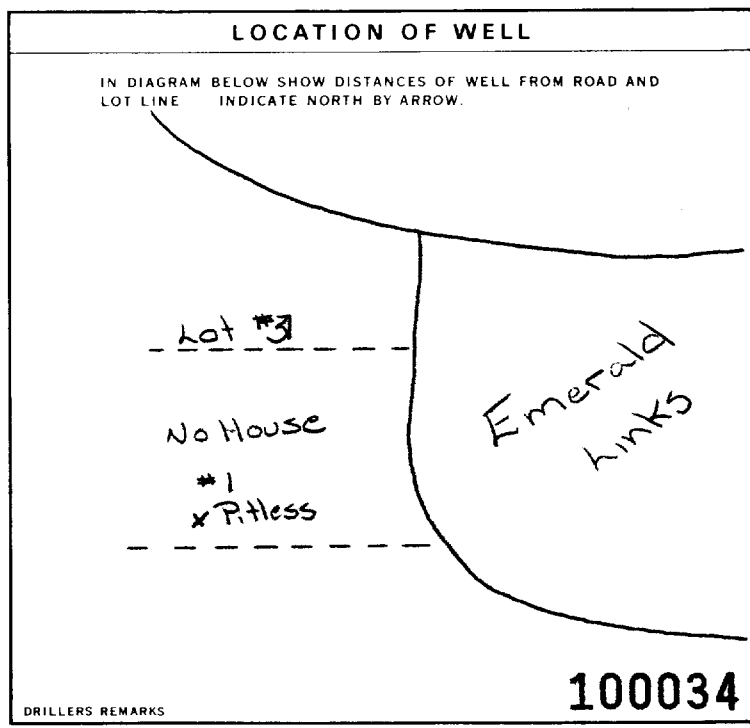
#### 71 PUMPING TEST

PUMPING TEST METHOD	PUMPING RATE	DURATION OF PUMPING
1 <input checked="" type="checkbox"/> PUMP 2 <input type="checkbox"/> BAILER	20 GPM	1 15-16 HOURS 17-18 MINS

STATIC LEVEL	WATER LEVEL END OF PUMPING	WATER LEVELS DURING			
5 FEET	10 FEET	15 MINUTES	30 MINUTES	45 MINUTES	60 MINUTES
		26-28	29-31	32-34	35-37
		10 FEET	10 FEET	10 FEET	10 FEET

IF FLOWING GIVE RATE: \_\_\_\_\_ PUMP INTAKE SET AT: 10 FEET WATER AT END OF TEST: \_\_\_\_\_

RECOMMENDED PUMP TYPE:  SHALLOW  DEEP RECOMMENDED PUMP SETTING: 30 FEET RECOMMENDED PUMPING RATE: 5 GPM



#### FINAL STATUS OF WELL

1  WATER SUPPLY 5  ABANDONED, INSUFFICIENT SUPPLY  
 2  OBSERVATION WELL 6  ABANDONED POOR QUALITY  
 3  TEST HOLE 7  UNFINISHED  
 4  RECHARGE WELL 8  DEWATERING

#### WATER USE

1  DOMESTIC 5  COMMERCIAL  
 2  STOCK 6  MUNICIPAL  
 3  IRRIGATION 7  PUBLIC SUPPLY  
 4  INDUSTRIAL 8  COOLING OR AIR CONDITIONING  
 OTHER 9  NOT USED

#### METHOD OF CONSTRUCTION

1  CABLE TOOL 6  BORING  
 2  ROTARY (CONVENTIONAL) 7  DIAMOND  
 3  ROTARY (REVERSE) 8  JETTING  
 4  ROTARY (AIR) 9  DRIVING  
 5  AIR PERCUSSION  DIGGING  OTHER

#### CONTRACTOR

NAME OF WELL CONTRACTOR: **Capital Water Supply Ltd.** WELL CONTRACTOR'S LICENCE NUMBER: **1558**

ADDRESS: **Box 490 Stittsville, Ontario K2S 1A6**

NAME OF WELL TECHNICIAN: **S. Miller** WELL TECHNICIAN'S LICENCE NUMBER: **T0097**

SIGNATURE OF TECHNICIAN/CONTRACTOR: \_\_\_\_\_ SUBMISSION DATE: DAY **12** MO. **4** YR. **91**

#### OFFICE USE ONLY

DATA SOURCE: \_\_\_\_\_ CONTRACTOR: **1558** DATE RECEIVED: **JUN 18 1991**

DATE OF INSPECTION: \_\_\_\_\_ INSPECTOR: \_\_\_\_\_

REMARKS: \_\_\_\_\_

CS 68





1. PRINT ONLY IN SPACES PROVIDED  
2. CHECK  CORRECT BOX WHERE APPLICABLE

11 1526130 15009 CON. COM. 03

COUNTY OR DISTRICT: **Ottawa Carleton** TOWNSHIP, BOROUGH, CITY, TOWN, VILLAGE: **Osgoode** CON. BLOCK, TRACT, SURVEY, ETC: **3** LOT: **25-27** **2**

OWNER (SURNAME FIRST): **Gib Patterson Ent.** ADDRESS: **P.O. Box 1, R.R. #2 Greely, Ontario K0A 1Z0** DATE COMPLETED: **DAY 26 MO 11 YR 91**

21 ZONE EASTING NORTHING RC. ELEVATION RC. BASIN CODE II III IV

LOG OF OVERBURDEN AND BEDROCK MATERIALS (SEE INSTRUCTIONS)					
GENERAL COLOUR	MOST COMMON MATERIAL	OTHER MATERIALS	GENERAL DESCRIPTION	DEPTH - FEET	
				FROM	TO
Brown	Sand			0	6
Gray	SAND			6	15
gray	Clay	Boulders and Gravel		15	38
Gray	Limestone			38	45

31 32

**41 WATER RECORD**

WATER FOUND AT - FEET	KIND OF WATER		
10-13	1 <input type="checkbox"/> FRESH	3 <input type="checkbox"/> SULPHUR	5 <input type="checkbox"/> MINERALS
42	2 <input type="checkbox"/> SALTY	4 <input type="checkbox"/> MINERALS	6 <input type="checkbox"/> GAS
15-18	1 <input type="checkbox"/> FRESH	3 <input type="checkbox"/> SULPHUR	5 <input type="checkbox"/> MINERALS
	2 <input type="checkbox"/> SALTY	4 <input type="checkbox"/> MINERALS	6 <input type="checkbox"/> GAS
20-23	1 <input type="checkbox"/> FRESH	3 <input type="checkbox"/> SULPHUR	5 <input type="checkbox"/> MINERALS
	2 <input type="checkbox"/> SALTY	4 <input type="checkbox"/> MINERALS	6 <input type="checkbox"/> GAS
25-28	1 <input type="checkbox"/> FRESH	3 <input type="checkbox"/> SULPHUR	5 <input type="checkbox"/> MINERALS
	2 <input type="checkbox"/> SALTY	4 <input type="checkbox"/> MINERALS	6 <input type="checkbox"/> GAS
30-33	1 <input type="checkbox"/> FRESH	3 <input type="checkbox"/> SULPHUR	5 <input type="checkbox"/> MINERALS
	2 <input type="checkbox"/> SALTY	4 <input type="checkbox"/> MINERALS	6 <input type="checkbox"/> GAS

**51 CASING & OPEN HOLE RECORD**

INSIDE DIAM INCHES	MATERIAL	WALL THICKNESS INCHES	DEPTH - FEET	
			FROM	TO
6 1/4	1 <input checked="" type="checkbox"/> STEEL 2 <input type="checkbox"/> GALVANIZED 3 <input type="checkbox"/> CONCRETE 4 <input type="checkbox"/> OPEN HOLE 5 <input type="checkbox"/> PLASTIC	.188	0	39 1/2
5 13/16	1 <input type="checkbox"/> STEEL 2 <input type="checkbox"/> GALVANIZED 3 <input type="checkbox"/> CONCRETE 4 <input type="checkbox"/> OPEN HOLE 5 <input type="checkbox"/> PLASTIC		39	45

**SCREEN**

SIZE (S) OF OPENING (SLOT NO.)	DIAMETER	LENGTH
	INCHES	FEET
MATERIAL AND TYPE		DEPTH TO TOP OF SCREEN
		FEET

**61 PLUGGING & SEALING RECORD**

DEPTH SET AT - FEET	MATERIAL AND TYPE
10-13	GROUTED
14-17	Cement (5)
18-21	
22-25	
26-29	
30-33	

**71 PUMPING TEST**

PUMPING TEST METHOD: 1  PUMP 2  BAILER

PUMPING RATE: **30** GPM

DURATION OF PUMPING: 1  15-18 HOURS 17-18 MINS

STATIC LEVEL	WATER LEVEL END OF PUMPING	WATER LEVELS DURING			
19-21	22-24	15 MINUTES	30 MINUTES	45 MINUTES	60 MINUTES
5 FEET	20 FEET	20 FEET	20 FEET	20 FEET	20 FEET

IF FLOWING GIVE RATE: **20** GPM

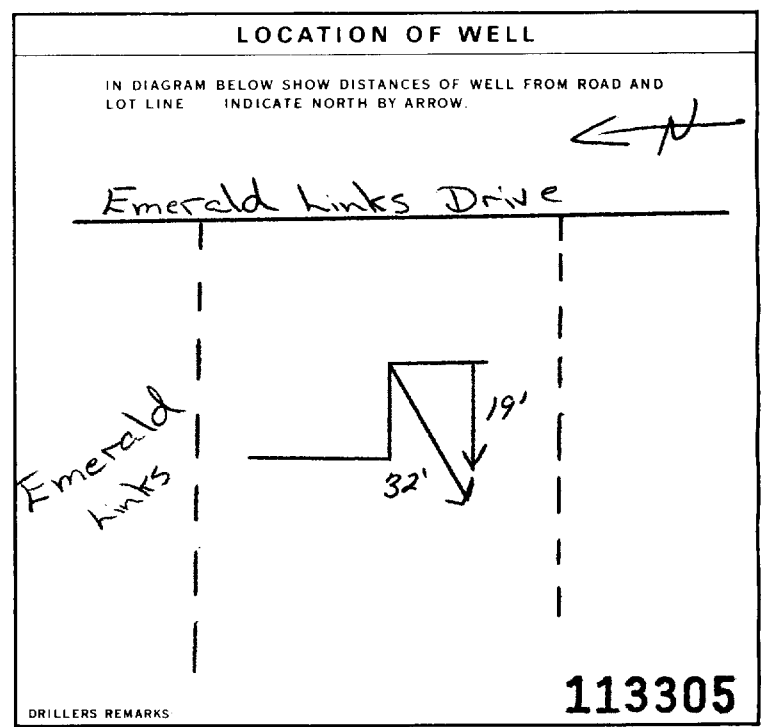
PUMP INTAKE SET AT: **20** FEET

WATER AT END OF TEST: 1  CLEAR 2  CLOUDY

RECOMMENDED PUMP TYPE:  SHALLOW  DEEP

RECOMMENDED PUMP SETTING: **30** FEET

RECOMMENDED PUMPING RATE: **5** GPM



**FINAL STATUS OF WELL**

1  WATER SUPPLY 5  ABANDONED, INSUFFICIENT SUPPLY  
2  OBSERVATION WELL 6  ABANDONED, POOR QUALITY  
3  TEST HOLE 7  UNFINISHED  
4  RECHARGE WELL 8  DEWATERING

**WATER USE**

1  DOMESTIC 5  COMMERCIAL  
2  STOCK 6  MUNICIPAL  
3  IRRIGATION 7  PUBLIC SUPPLY  
4  INDUSTRIAL 8  COOLING OR AIR CONDITIONING  
9  NOT USED

**METHOD OF CONSTRUCTION**

1  CABLE TOOL 6  BORING  
2  ROTARY (CONVENTIONAL) 7  DIAMOND  
3  ROTARY (REVERSE) 8  JETTING  
4  ROTARY (AIR) 9  DRIVING  
5  AIR PERCUSSION 10  DIGGING  OTHER

**CONTRACTOR**

NAME OF WELL CONTRACTOR: **Capital Water Supply Ltd.** WELL CONTRACTOR'S LICENCE NUMBER: **1558**

ADDRESS: **Box 490 Stittsville, Ontario K2S 1A6**

NAME OF WELL TECHNICIAN: **S. Miller** WELL TECHNICIAN'S LICENCE NUMBER: **T0097**

SIGNATURE OF TECHNICIAN/CONTRACTOR: *[Signature]* SUBMISSION DATE: **DAY 28 MO 11 YR 91**

**OFFICE USE ONLY**

DATA SOURCE: **1558** CONTRACTOR: **1558** DATE RECEIVED: **APR 30 1992**

DATE OF INSPECTION: \_\_\_\_\_ INSPECTOR: \_\_\_\_\_

REMARKS: \_\_\_\_\_

*CSG*



The Ontario Water Resources Act  
**WATER WELL RECORD**

1. PRINT ONLY IN SPACES PROVIDED  
2. CHECK  CORRECT BOX WHERE APPLICABLE

11

1526463

MUNICIPALITY 15009

CON. CAN

103

COUNTY OR DISTRICT: *Ontario* TOWNSHIP, BOROUGH, CITY, TOWN, VILLAGE: *3. West Corn Field* CON. BLOCK TRACT. SURVEY ETC: *4* LOT: *25-27*

DATE COMPLETED: DAY *30* MO *06* YR *92*

LOG OF OVERBURDEN AND BEDROCK MATERIALS (SEE INSTRUCTIONS)					
GENERAL COLOUR	MOST COMMON MATERIAL	OTHER MATERIALS	GENERAL DESCRIPTION	DEPTH - FEET	
				FROM	TO
<i>Brown</i>	<i>Fill Rocks</i>		<i>Packed</i>	<i>0</i>	<i>5</i>
<i>Grey</i>	<i>Limestone</i>	<i>Sand stone Layers</i>		<i>5</i>	<i>205</i>

31

32

**41 WATER RECORD**

WATER FOUND AT - FEET	KIND OF WATER		
<i>194</i>	<input checked="" type="checkbox"/> FRESH	<input type="checkbox"/> SALTY	<input type="checkbox"/> SULPHUR <input type="checkbox"/> MINERALS <input type="checkbox"/> GAS
	<input type="checkbox"/> FRESH	<input type="checkbox"/> SALTY	<input type="checkbox"/> SULPHUR <input type="checkbox"/> MINERALS <input type="checkbox"/> GAS
	<input type="checkbox"/> FRESH	<input type="checkbox"/> SALTY	<input type="checkbox"/> SULPHUR <input type="checkbox"/> MINERALS <input type="checkbox"/> GAS
	<input type="checkbox"/> FRESH	<input type="checkbox"/> SALTY	<input type="checkbox"/> SULPHUR <input type="checkbox"/> MINERALS <input type="checkbox"/> GAS
	<input type="checkbox"/> FRESH	<input type="checkbox"/> SALTY	<input type="checkbox"/> SULPHUR <input type="checkbox"/> MINERALS <input type="checkbox"/> GAS

**51 CASING & OPEN HOLE RECORD**

INSIDE DIAM. INCHES	MATERIAL	WALL THICKNESS INCHES	DEPTH - FEET	
			FROM	TO
<i>6 1/4</i>	<input type="checkbox"/> STEEL <input checked="" type="checkbox"/> GALVANIZED <input type="checkbox"/> CONCRETE <input type="checkbox"/> OPEN HOLE <input type="checkbox"/> PLASTIC	<i>188</i>	<i>0</i>	<i>42</i>
<i>6 7/8</i>	<input type="checkbox"/> STEEL <input checked="" type="checkbox"/> GALVANIZED <input type="checkbox"/> CONCRETE <input type="checkbox"/> OPEN HOLE <input type="checkbox"/> PLASTIC		<i>42</i>	<i>205</i>
	<input type="checkbox"/> STEEL <input checked="" type="checkbox"/> GALVANIZED <input type="checkbox"/> CONCRETE <input type="checkbox"/> OPEN HOLE <input type="checkbox"/> PLASTIC			

**SCREEN**

SIZE(S) OF OPENING (SLOT NO.)	DIAMETER INCHES	LENGTH FEET

MATERIAL AND TYPE: \_\_\_\_\_ DEPTH TO TOP OF SCREEN: \_\_\_\_\_

**61 PLUGGING & SEALING RECORD**

DEPTH SET AT - FEET	MATERIAL AND TYPE	CEMENT GROUT LEAD PACKER, ETC.
<i>4-42</i>	<i>Cement Grout</i>	

**71 PUMPING TEST**

PUMPING TEST METHOD	PUMPING RATE	DURATION OF PUMPING
<input checked="" type="checkbox"/> PUMP <input type="checkbox"/> BAILER	<i>20</i> GPM	<i>1</i> HOURS
STATIC LEVEL	WATER LEVELS DURING	
<i>46</i> FEET	15 MINUTES	30 MINUTES
<i>160</i> FEET	45 MINUTES	60 MINUTES
IF FLOWING, GIVE RATE	PUMP INTAKE SET AT	WATER AT END OF TEST
		<input checked="" type="checkbox"/> CLEAR <input type="checkbox"/> CLOUDY
RECOMMENDED PUMP TYPE	RECOMMENDED PUMP SETTING	RECOMMENDED PUMPING RATE
<input type="checkbox"/> SHALLOW <input checked="" type="checkbox"/> DEEP		

*Discharge*

**LOCATION OF WELL**

IN DIAGRAM BELOW SHOW DISTANCES OF WELL FROM ROAD AND LOT LINE INDICATE NORTH BY ARROW.

*131*  
*114-0*

*Corn Field*

DRILLERS REMARKS: **121143**

**FINAL STATUS OF WELL**

WATER SUPPLY  ABANDONED - INSUFFICIENT SUPPLY  
 OBSERVATION WELL  ABANDONED - POOR QUALITY  
 TEST HOLE  UNFINISHED  
 RECHARGE WELL  DEWATERING

**WATER USE**

DOMESTIC  COMMERCIAL  
 STOCK  MUNICIPAL  
 IRRIGATION  PUBLIC SUPPLY  
 INDUSTRIAL  COOLING OR AIR CONDITIONING  
 OTHER  NOT USED

**METHOD OF CONSTRUCTION**

CABLE TOOL  BORING  
 ROTARY (CONVENTIONAL)  DIAMOND  
 ROTARY (REVERSE)  JETTING  
 ROTARY (AIR)  DRIVING  
 AIR PERCUSSION  DIGGING  OTHER

**CONTRACTOR**

NAME OF WELL CONTRACTOR: *Bill Moloughney JR* WELL CONTRACTOR'S LICENCE NUMBER: *3749*

ADDRESS: *2344 Midway Ct*

NAME OF WELL TECHNICIAN: \_\_\_\_\_ WELL TECHNICIAN'S LICENCE NUMBER: \_\_\_\_\_

SIGNATURE OF TECHNICIAN/CONTRACTOR: \_\_\_\_\_ SUBMISSION DATE: DAY *30* MO *06* YR *92*

**OFFICE USE ONLY**

DATA SOURCE: *3749* CONTRACTOR: \_\_\_\_\_ DATE RECEIVED: *AUG 07 1992*

DATE OF INSPECTION: \_\_\_\_\_ INSPECTOR: \_\_\_\_\_

REMARKS: \_\_\_\_\_

1. PRINT ONLY IN SPACES PROVIDED  
2. CHECK  CORRECT BOX WHERE APPLICABLE

11

1526464

MUNICIP. 15009

CON. C9N

103

COUNTY OR DISTRICT: OTTAWA CHEROKEE TOWNSHIP, BOROUGH, CITY, TOWN, VILLAGE: 3 West Corn Field 4  
 DATE COMPLETED: DAY 29 MO 06 YR 92  
 CON. BLOCK, TRACT, SURVEY ETC: 3 West Corn Field 4  
 LOT: 25-27

LOG OF OVERBURDEN AND BEDROCK MATERIALS (SEE INSTRUCTIONS)					
GENERAL COLOUR	MOST COMMON MATERIAL	OTHER MATERIALS	GENERAL DESCRIPTION	DEPTH - FEET	
				FROM	TO
Brown	Fill Rocks		Packed	0	4
Grey	Limestone	Sand Stone Layers	Hard	4	205

31  
32

**41 WATER RECORD**

WATER FOUND AT - FEET	KIND OF WATER		
10-13 195	<input checked="" type="checkbox"/> FRESH <input type="checkbox"/> SALTY	<input type="checkbox"/> SULPHUR <input type="checkbox"/> MINERALS <input type="checkbox"/> GAS	
15-18	<input type="checkbox"/> FRESH <input type="checkbox"/> SALTY	<input type="checkbox"/> SULPHUR <input type="checkbox"/> MINERALS <input type="checkbox"/> GAS	
20-23	<input type="checkbox"/> FRESH <input type="checkbox"/> SALTY	<input type="checkbox"/> SULPHUR <input type="checkbox"/> MINERALS <input type="checkbox"/> GAS	
25-28	<input type="checkbox"/> FRESH <input type="checkbox"/> SALTY	<input type="checkbox"/> SULPHUR <input type="checkbox"/> MINERALS <input type="checkbox"/> GAS	
30-33	<input type="checkbox"/> FRESH <input type="checkbox"/> SALTY	<input type="checkbox"/> SULPHUR <input type="checkbox"/> MINERALS <input type="checkbox"/> GAS	

**51 CASING & OPEN HOLE RECORD**

INSIDE DIAM. INCHES	MATERIAL	WALL THICKNESS INCHES	DEPTH - FEET	
			FROM	TO
10-11 6 1/4	1 STEEL 2 GALVANIZED 3 CONCRETE 4 OPEN HOLE 5 PLASTIC	188	0	42
17-18 6 1/4	1 STEEL 2 GALVANIZED 3 CONCRETE 4 OPEN HOLE 5 PLASTIC		42	205

**SCREEN**

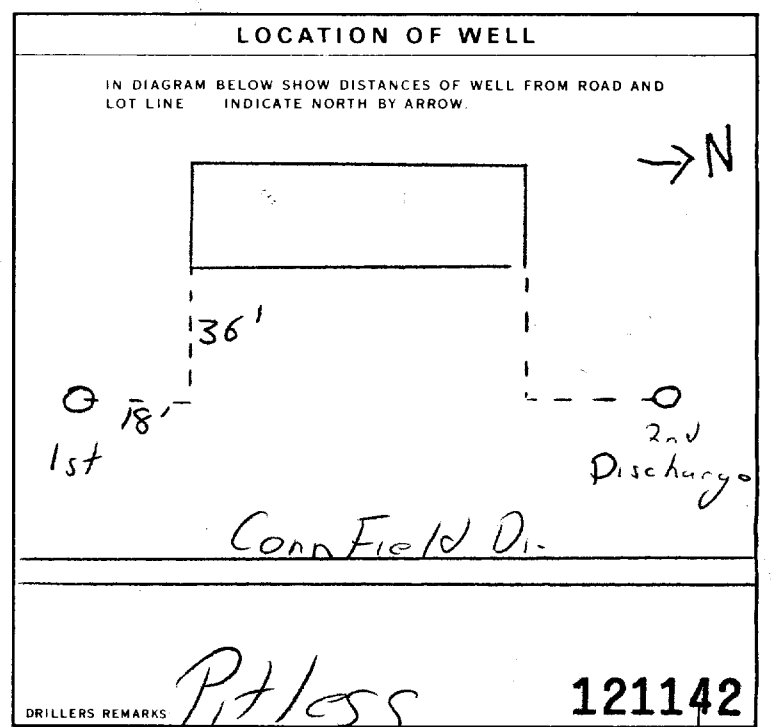
SIZE(S) OF OPENING (SLOT NO.)	DIAMETER INCHES	LENGTH FEET
	34-38	39-40
MATERIAL AND TYPE		DEPTH TO TOP OF SCREEN 41-44

**61 PLUGGING & SEALING RECORD**

DEPTH SET AT - FEET		MATERIAL AND TYPE (CEMENT GROUT LEAD PACKER, ETC.)
FROM 10-13	TO 14-17	Cement Grout
18-21	22-25	
26-29	30-33	

**71 PUMPING TEST**

PUMPING TEST METHOD	PUMPING RATE GPM	DURATION OF PUMPING
1 <input checked="" type="checkbox"/> PUMP 2 <input type="checkbox"/> BAILER	24	1 HOURS 17-18 MINS
STATIC LEVEL	WATER LEVEL END OF PUMPING	WATER LEVELS DURING
19-21 46 FEET	22-24 160 FEET	15 MINUTES 26-28 30 MINUTES 29-31 45 MINUTES 32-34 60 MINUTES 35-37
IF FLOWING, GIVE RATE	PUMP INTAKE SET AT	WATER AT END OF TEST
	GPM	FEET
RECOMMENDED PUMP TYPE	RECOMMENDED PUMP SETTING	RECOMMENDED PUMPING RATE
<input type="checkbox"/> SHALLOW <input checked="" type="checkbox"/> DEEP	195 FEET	20 GPM



**FINAL STATUS OF WELL**

1  WATER SUPPLY  
2  OBSERVATION WELL  
3  TEST HOLE  
4  RECHARGE WELL  
5  ABANDONED, INSUFFICIENT SUPPLY  
6  ABANDONED, POOR QUALITY  
7  UNFINISHED  
8  DEWATERING

**WATER USE**

1  DOMESTIC  
2  STOCK  
3  IRRIGATION  
4  INDUSTRIAL  
5  COMMERCIAL  
6  MUNICIPAL  
7  PUBLIC SUPPLY  
8  COOLING OR AIR CONDITIONING  
9  NOT USED

**METHOD OF CONSTRUCTION**

1  CABLE TOOL  
2  ROTARY (CONVENTIONAL)  
3  ROTARY (REVERSE)  
4  ROTARY (AIR)  
5  AIR PERCUSSION  
6  BORING  
7  DIAMOND  
8  JETTING  
9  DRIVING  
10  DIGGING  
11  OTHER

**CONTRACTOR**

NAME OF WELL CONTRACTOR: Bill Malouhney JR  
 ADDRESS: 2344 M. P. Way, Ottawa  
 WELL CONTRACTOR'S LICENCE NUMBER: 3749  
 NAME OF WELL TECHNICIAN: [Signature]  
 WELL TECHNICIAN'S LICENCE NUMBER: 70505  
 SIGNATURE OF WELL TECHNICIAN / CONTRACTOR: [Signature]  
 SUBMISSION DATE: DAY 29 MO 06 YR 92

**OFFICE USE ONLY**

DATA SOURCE: 3749  
 CONTRACTOR: 3749  
 DATE RECEIVED: AUG 07 1992  
 DATE OF INSPECTION: [Blank]  
 INSPECTOR: [Blank]  
 REMARKS: [Blank]



## Map: Well records

This map allows you to search and view well record information from reported wells in Ontario.

Full dataset is available in the [Open Data catalogue](#).

[Go Back to Map](#)

## Well ID

Well ID Number: 1527155  
 Well Audit Number: 135465  
 Well Tag Number:

*This table contains information from the original well record and any subsequent updates.*

## Well Location

Address of Well Location	
<b>Township</b>	OSGOODE TOWNSHIP
<b>Lot</b>	003
<b>Concession</b>	CON 03
<b>County/District/Municipality</b>	OTTAWA-CARLETON
<b>City/Town/Village</b>	
<b>Province</b>	ON
<b>Postal Code</b>	n/a
<b>UTM Coordinates</b>	NAD83 — Zone 18 Easting: 452358.80 Northing: 5011235.00
Municipal Plan and Sublot Number	
<b>Other</b>	

## Overburden and Bedrock Materials Interval

General Colour	Most Common Material	Other Materials	General Description	Depth From	Depth To
BRWN	SAND	WBRG		0 ft	8 ft
GREY	SAND			8 ft	21 ft
GREY	CLAY	SNDY	BLDR	21 ft	29 ft
GREY	SAND	GRVL	BLDR	29 ft	38 ft
GREY	LMSN	MGRD		38 ft	98 ft

## Annular Space/Abandonment Sealing Record



Depth From	Depth To	Type of Sealant Used (Material and Type)	Volume Placed
0 ft	49 ft		

## Method of Construction & Well Use

Method of Construction	Well Use
Air Percussion	Domestic

## Status of Well

Water Supply

## Construction Record - Casing

Inside Diameter	Open Hole or material	Depth From	Depth To
6 inch	STEEL		50 ft
6 inch	OPEN HOLE		98 ft

## Construction Record - Screen

Outside Diameter	Material	Depth From	Depth To

## Well Contractor and Well Technician Information

Well Contractor's Licence Number: 1558

## Results of Well Yield Testing

After test of well yield, water was	
If pumping discontinued, give reason	
Pump intake set at	
Pumping Rate	30 GPM
Duration of Pumping	
Final water level	
If flowing give rate	
Recommended pump depth	
Recommended pump rate	
Well Production	
Disinfected?	

## Draw Down & Recovery

Draw Down Time(min)	Draw Down Water level	Recovery Time(min)	Recovery Water level
SWL			
1		1	
2		2	
3		3	
4		4	
5		5	
10		10	
15		15	
20		20	
25		25	
30		30	
40		40	
45		45	
50		50	
60		60	

**Water Details**

Water Found at Depth	Kind
69 ft	Not Stated
90 ft	Not Stated

**Hole Diameter**

Depth From	Depth To	Diameter
------------	----------	----------

**Audit Number:** 135465

**Date Well Completed:** June 29, 1993

**Date Well Record Received by MOE:** July 16, 1993

Updated: January 24, 2020

**Map: Well records**

This map allows you to search and view well record information from reported wells in Ontario.

Full dataset is available in the [Open Data catalogue](#).

[Go Back to Map](#)

**Well ID**

Well ID Number: 1527160  
 Well Audit Number: 130075  
 Well Tag Number:

*This table contains information from the original well record and any subsequent updates.*

**Well Location**

Address of Well Location	
<b>Township</b>	OSGOODE TOWNSHIP
<b>Lot</b>	003
<b>Concession</b>	CON 03
<b>County/District/Municipality</b>	OTTAWA-CARLETON
<b>City/Town/Village</b>	
<b>Province</b>	ON
<b>Postal Code</b>	n/a
<b>UTM Coordinates</b>	NAD83 — Zone 18 Easting: 452358.80 Northing: 5011235.00
Municipal Plan and Sublot Number	
<b>Other</b>	

**Overburden and Bedrock Materials Interval**

General Colour	Most Common Material	Other Materials	General Description	Depth From	Depth To
BRWN	SAND			0 ft	5 ft
GREY	CLAY			5 ft	18 ft
GREY	CLAY	SNDY	BLDR	18 ft	32 ft
GREY	LMSN			32 ft	98 ft

**Annular Space/Abandonment Sealing Record**

Depth	Depth	Type of Sealant Used	Volume
-------	-------	----------------------	--------

From	To	(Material and Type)	Placed
0 ft	43 ft		

## Method of Construction & Well Use

Method of Construction	Well Use
Air Percussion	Domestic

## Status of Well

Water Supply

## Construction Record - Casing

Inside Diameter	Open Hole or material	Depth From	Depth To
6 inch	GALVANIZED		44 ft
6 inch	OPEN HOLE		98 ft

## Construction Record - Screen

Outside Diameter	Material	Depth From	Depth To
------------------	----------	------------	----------

## Well Contractor and Well Technician Information

Well Contractor's Licence Number: 1558

## Results of Well Yield Testing

After test of well yield, water was	CLOUDY
If pumping discontinued, give reason	
Pump intake set at	
Pumping Rate	30 GPM
Duration of Pumping	1 h:0 m
Final water level	2 ft
If flowing give rate	
Recommended pump depth	10 ft
Recommended pump rate	5 GPM
Well Production	PUMP
Disinfected?	

## Draw Down & Recovery

Draw Down Time(min)	Draw Down Water level	Recovery Time(min)	Recovery Water level
SWL	9 ft		
1		1	
2		2	
3		3	
4		4	
5		5	
10		10	
15	2 ft	15	
20		20	
25		25	
30	2 ft	30	
40		40	
45	2 ft	45	
50		50	
60	2 ft	60	

#### Water Details

Water Found at Depth	Kind
78 ft	Not Stated

#### Hole Diameter

Depth From	Depth To	Diameter
------------	----------	----------

**Audit Number:** 130075

**Date Well Completed:** June 16, 1993

**Date Well Record Received by MOE:** July 16, 1993

Updated: January 24, 2020

1. PRINT ONLY IN SPACES PROVIDED  
2. CHECK  CORRECT BOX WHERE APPLICABLE

11

1527441

MUNICIP. 15009

CON. C.O.M.

103

COUNTY OR DISTRICT: Ottawa  
TOWNSHIP, BOROUGH, CITY, TOWN, VILLAGE: 3-west  
CON. BLOCK TRACT, SURVEY ETC: 89 Corn Field  
LOT: 4  
DATE COMPLETED: DAY 20 MO 8 YR 93

LOG OF OVERBURDEN AND BEDROCK MATERIALS (SEE INSTRUCTIONS)					
GENERAL COLOUR	MOST COMMON MATERIAL	OTHER MATERIALS	GENERAL DESCRIPTION	DEPTH - FEET	
				FROM	TO
Brown	Sand	Back Fill	Loose	0	3
grey	Limestone		Med Hard	3	180

31  
32

**41 WATER RECORD**

WATER FOUND AT - FEET	KIND OF WATER
94	1 <input type="checkbox"/> FRESH 3 <input checked="" type="checkbox"/> SULPHUR 2 <input type="checkbox"/> SALTY 4 <input type="checkbox"/> MINERALS 6 <input type="checkbox"/> GAS
171	1 <input checked="" type="checkbox"/> FRESH 3 <input type="checkbox"/> SULPHUR 2 <input type="checkbox"/> SALTY 4 <input type="checkbox"/> MINERALS 6 <input type="checkbox"/> GAS

**51 CASING & OPEN HOLE RECORD**

INSIDE DIAM INCHES	MATERIAL	WALL THICKNESS INCHES	DEPTH - FEET	
			FROM	TO
6 1/4	1 <input checked="" type="checkbox"/> STEEL 2 <input type="checkbox"/> GALVANIZED 3 <input type="checkbox"/> CONCRETE 4 <input type="checkbox"/> OPEN HOLE 5 <input type="checkbox"/> PLASTIC	188	0	41

**SCREEN**

SIZE(S) OF OPENING (SLOT NO.)	DIAMETER	LENGTH
	31-33	34-38
	INCHES	FEET
		DEPTH TO TOP OF SCREEN
		FEET

**61 PLUGGING & SEALING RECORD**

DEPTH SET AT - FEET	MATERIAL AND TYPE
6 10-13 41 14-17	Cement grout

**71 PUMPING TEST**

PUMPING TEST METHOD:  AIR PUMP  BAILER

PUMPING RATE: 20 GPM

DURATION OF PUMPING: 1 HOURS

STATIC LEVEL	WATER LEVEL END OF PUMPING	WATER LEVELS DURING					
37	130	15 MINUTES	30 MINUTES	45 MINUTES	60 MINUTES		
FEET	FEET	84	68	42	37		
		FEET	FEET	FEET	FEET		

RECOMMENDED PUMP TYPE:  SHALLOW  DEEP

**LOCATION OF WELL**

IN DIAGRAM BELOW SHOW DISTANCES OF WELL FROM ROAD AND LOT LINE INDICATE NORTH BY ARROW.

Corn Field

137658

**FINAL STATUS OF WELL**

1  WATER SUPPLY  
2  OBSERVATION WELL  
3  TEST HOLE  
4  RECHARGE WELL

**WATER USE**

1  DOMESTIC  
2  STOCK  
3  IRRIGATION  
4  INDUSTRIAL  
5  OTHER

**METHOD OF CONSTRUCTION**

1  CABLE TOOL  
2  ROTARY (CONVENTIONAL)  
3  ROTARY (REVERSE)  
4  ROTARY (AIR)  
5  AIR PERCUSSION

**CONTRACTOR**

NAME OF WELL CONTRACTOR: J.R. Drilling Co. LTD  
WELL CONTRACTOR'S LICENCE NUMBER: 3749  
ADDRESS: 2344 Midway Off.  
NAME OF WELL TECHNICIAN: Bill Moloughney JR  
WELL TECHNICIAN'S LICENCE NUMBER: 70505  
SIGNATURE OF TECHNICIAN: [Signature]  
SUBMISSION DATE: 20 MO 8 YR 93

**OFFICE USE ONLY**

DATA SOURCE: 3749  
CONTRACTOR: 3749  
DATE RECEIVED: SEP 28 1993  
DATE OF INSPECTION: \_\_\_\_\_  
INSPECTOR: \_\_\_\_\_  
REMARKS: \_\_\_\_\_





Ministry  
of the  
Environment  
Ontario

The Ontario Water Resources Act

# WATER WELL RECORD

1527700

SHEET 1 OF 2

MUNICIP

15009

CON.

CON

103

1. PRINT ONLY IN SPACES PROVIDED  
2. CHECK  CORRECT BOX WHERE APPLICABLE

11

COUNTY OR DISTRICT <b>Ottawa Carleton</b>	TOWNSHIP, BOROUGH CITY, TOWN, VILLAGE <b>Osgoode</b>	CON. BLOCK, TRACT, SURVEY ETC <b>3</b>	LOT <b>25-27</b>
OWNER (SURNAME FIRST) <b>Rideau Forest Development</b>	ADDRESS <b>Box 1172 Manotick, Ontario K4M 1A9</b>	DATE COMPLETED DAY <b>10</b> MO <b>1</b> YR <b>94</b>	

21	ZONE	EASTING	NORTHING	RC	ELEVATION	RC	BASIN CODE	II	III	IV
----	------	---------	----------	----	-----------	----	------------	----	-----	----

## LOG OF OVERBURDEN AND BEDROCK MATERIALS (SEE INSTRUCTIONS)

GENERAL COLOUR	MOST COMMON MATERIAL	OTHER MATERIALS	GENERAL DESCRIPTION	DEPTH - FEET	
				FROM	TO
			Previously Drilled Log # 135465	0	100
Gray	Limestone			100	118
Gray	Limestone	Sandstone Layers		118	148
Gray & White	Sandstone			148	200

31	32
----	----

### 41 WATER RECORD

WATER FOUND AT - FEET	KIND OF WATER
10-13	1 <input type="checkbox"/> FRESH 3 <input type="checkbox"/> SULPHUR 4 <input type="checkbox"/> MINERALS 6 <input type="checkbox"/> GAS
113	2 <input type="checkbox"/> SALTY
15-18	1 <input type="checkbox"/> FRESH 3 <input type="checkbox"/> SULPHUR 4 <input type="checkbox"/> MINERALS 6 <input type="checkbox"/> GAS
141	2 <input type="checkbox"/> SALTY
20-23	1 <input type="checkbox"/> FRESH 3 <input type="checkbox"/> SULPHUR 4 <input type="checkbox"/> MINERALS 6 <input type="checkbox"/> GAS
	2 <input type="checkbox"/> SALTY
25-28	1 <input type="checkbox"/> FRESH 3 <input type="checkbox"/> SULPHUR 4 <input type="checkbox"/> MINERALS 6 <input type="checkbox"/> GAS
30-33	1 <input type="checkbox"/> FRESH 3 <input type="checkbox"/> SULPHUR 4 <input type="checkbox"/> MINERALS 6 <input type="checkbox"/> GAS
	2 <input type="checkbox"/> SALTY

### 51 CASING & OPEN HOLE RECORD

INSIDE DIAM INCHES	MATERIAL	WALL THICKNESS INCHES	DEPTH - FEET
10-11	1 <input type="checkbox"/> STEEL 2 <input type="checkbox"/> GALVANIZED 3 <input type="checkbox"/> CONCRETE 4 <input type="checkbox"/> OPEN HOLE 5 <input type="checkbox"/> PLASTIC	12	FROM 100 TO 200
5 13/16			
17-18	1 <input type="checkbox"/> STEEL 2 <input type="checkbox"/> GALVANIZED 3 <input type="checkbox"/> CONCRETE 4 <input type="checkbox"/> OPEN HOLE 5 <input type="checkbox"/> PLASTIC	19	20-23
24-25	1 <input type="checkbox"/> STEEL 2 <input type="checkbox"/> GALVANIZED 3 <input type="checkbox"/> CONCRETE 4 <input type="checkbox"/> OPEN HOLE 5 <input type="checkbox"/> PLASTIC	26	27-30

### SCREEN

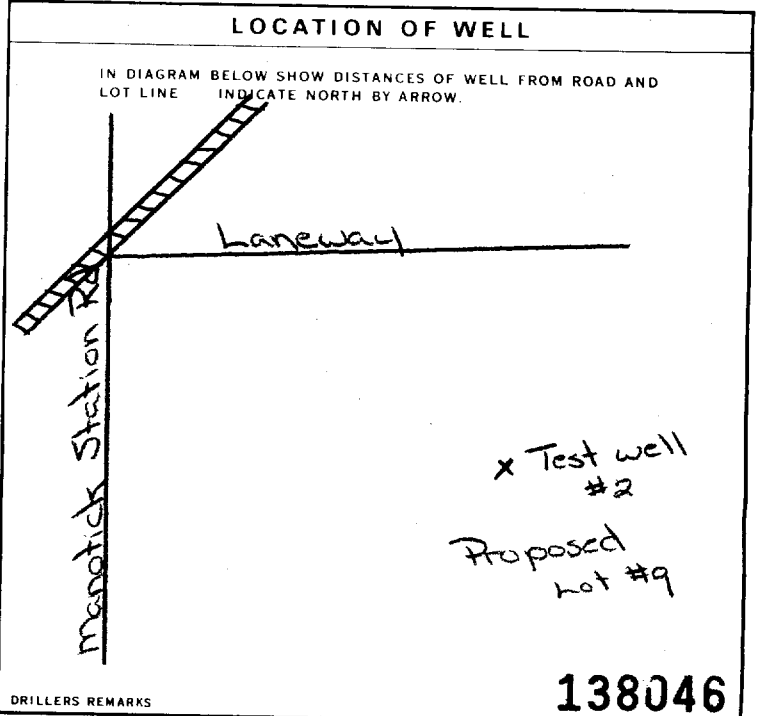
SIZE(S) OF OPENING (SLOT NO.)	DIAMETER	LENGTH
31-33	34-38	39-40
MATERIAL AND TYPE		DEPTH TO TOP OF SCREEN
		41-44
		FEET

### 61 PLUGGING & SEALING RECORD

DEPTH SET AT - FEET	MATERIAL AND TYPE	(CEMENT GROUT LEAD PACKER, ETC.)
FROM TO		
10-13	14-17	
18-21	22-25	
26-29	30-33	80

### 71 PUMPING TEST

PUMPING TEST METHOD 1 <input checked="" type="checkbox"/> PUMP 2 <input type="checkbox"/> BAILER	PUMPING RATE 50+ GPM	DURATION OF PUMPING 1 15-18 HOURS 17-18 MINS
STATIC LEVEL 5 FEET	WATER LEVEL END OF PUMPING 50 FEET	WATER LEVELS DURING 15 MINUTES 195 FEET 30 MINUTES 100 FEET 45 MINUTES 75 FEET 60 MINUTES 50 FEET
IF FLOWING, GIVE RATE	PUMP INTAKE SET AT	WATER AT END OF TEST
	60 FEET	1 <input type="checkbox"/> CLEAR 2 <input checked="" type="checkbox"/> CLOUDY
RECOMMENDED PUMP TYPE <input type="checkbox"/> SHALLOW <input checked="" type="checkbox"/> DEEP	RECOMMENDED PUMP SETTING 60 FEET	RECOMMENDED PUMPING RATE 5 GPM



### FINAL STATUS OF WELL

1 <input type="checkbox"/> WATER SUPPLY	5 <input type="checkbox"/> ABANDONED, INSUFFICIENT SUPPLY
2 <input type="checkbox"/> OBSERVATION WELL	6 <input type="checkbox"/> ABANDONED POOR QUALITY
3 <input type="checkbox"/> TEST HOLE	7 <input type="checkbox"/> UNFINISHED
4 <input type="checkbox"/> RECHARGE WELL	<input type="checkbox"/> DEWATERING

### WATER USE

1 <input type="checkbox"/> DOMESTIC	5 <input type="checkbox"/> COMMERCIAL
2 <input type="checkbox"/> STOCK	6 <input type="checkbox"/> MUNICIPAL
3 <input type="checkbox"/> IRRIGATION	7 <input type="checkbox"/> PUBLIC SUPPLY
4 <input type="checkbox"/> INDUSTRIAL	8 <input type="checkbox"/> COOLING OR AIR CONDITIONING
<input type="checkbox"/> OTHER	9 <input type="checkbox"/> NOT USED

Test Well

### METHOD OF CONSTRUCTION

1 <input type="checkbox"/> CABLE TOOL	6 <input type="checkbox"/> BORING
2 <input type="checkbox"/> ROTARY (CONVENTIONAL)	7 <input type="checkbox"/> DIAMOND
3 <input type="checkbox"/> ROTARY (REVERSE)	8 <input type="checkbox"/> JETTING
4 <input type="checkbox"/> ROTARY (AIR)	9 <input type="checkbox"/> DRIVING
5 <input checked="" type="checkbox"/> AIR PERCUSSION	<input type="checkbox"/> DIGGING <input type="checkbox"/> OTHER

### CONTRACTOR

NAME OF WELL CONTRACTOR <b>Capital Water Supply Ltd.</b>	WELL CONTRACTOR'S LICENCE NUMBER <b>1558</b>
ADDRESS <b>P.O. Box 490 Stittsville, Ontario K2S 1A6</b>	
NAME OF WELL TECHNICIAN <b>S. Miller / T. Harrison</b>	WELL TECHNICIAN'S LICENCE NUMBER <b>T0097/T2251</b>
SIGNATURE OF TECHNICIAN/CONTRACTOR	SUBMISSION DATE DAY <b>21</b> MO <b>2</b> YR <b>94</b>

### OFFICE USE ONLY

DATA SOURCE	CONTRACTOR <b>1558</b>	DATE RECEIVED <b>APR 13 1994</b>
DATE OF INSPECTION	INSPECTOR	
REMARKS	<b>SEE NO. 142241. APRIL 13/94. AS.</b>	

# WATER WELL RECORD

1. PRINT ONLY IN SPACES PROVIDED  
2. CHECK  CORRECT BOX WHERE APPLICABLE

11

1527700

MUNICIP 15009

CON. CON

03

SHEET 2 OF 2

COUNTY OR DISTRICT: Ottawa Carleton TOWNSHIP, BOROUGH CITY TOWN VILLAGE: Osgoode CON. BLOCK, TRACT, SURVEY ETC: 3 LOT: 25-27  
OWNER (SURNAME FIRST): Rideau Forest Development ADDRESS: P.O. Box 1172 Manotick, Ontario K4M 1A9 DATE COMPLETED: DAY 1 MO 2 YR 94

21 ZONE EASTING NORTHING RC ELEVATION RC BASIN CODE

### LOG OF OVERBURDEN AND BEDROCK MATERIALS (SEE INSTRUCTIONS)

GENERAL COLOUR	MOST COMMON MATERIAL	OTHER MATERIALS	GENERAL DESCRIPTION	DEPTH - FEET	
				FROM	TO
		Previously Drilled Logs # 135465 & 138046		0	200
Gray & White	Sandstone			200	275

NOTE: On Tuesday, February 15th, 1994, there was 168 feet of 4 inch casing installed to the top of the well with a cone shaped packed and 7 bags of Hole plug installed around the four inch and 6 inch casing. This was done to block of the top part of the well.

31 32

#### 41 WATER RECORD

WATER FOUND AT - FEET	KIND OF WATER
252	1 <input type="checkbox"/> FRESH 3 <input type="checkbox"/> SULPHUR 2 <input type="checkbox"/> SALTY 4 <input type="checkbox"/> MINERALS 6 <input type="checkbox"/> GAS
250	1 <input type="checkbox"/> FRESH 3 <input type="checkbox"/> SULPHUR 2 <input type="checkbox"/> SALTY 4 <input type="checkbox"/> MINERALS 6 <input type="checkbox"/> GAS
20-23	NOT TESTED
25-28	1 <input type="checkbox"/> FRESH 3 <input type="checkbox"/> SULPHUR 2 <input type="checkbox"/> SALTY 4 <input type="checkbox"/> MINERALS 6 <input type="checkbox"/> GAS
30-33	1 <input type="checkbox"/> FRESH 3 <input type="checkbox"/> SULPHUR 2 <input type="checkbox"/> SALTY 4 <input type="checkbox"/> MINERALS 6 <input type="checkbox"/> GAS

#### 51 CASING & OPEN HOLE RECORD

INSIDE DIAM INCHES	MATERIAL	WALL THICKNESS INCHES	DEPTH - FEET	
			FROM	TO
5 13/16	1 <input type="checkbox"/> STEEL 2 <input type="checkbox"/> GALVANIZED 3 <input type="checkbox"/> CONCRETE 4 <input checked="" type="checkbox"/> OPEN HOLE 5 <input type="checkbox"/> PLASTIC		205	275
24-25	1 <input type="checkbox"/> STEEL 2 <input type="checkbox"/> GALVANIZED 3 <input type="checkbox"/> CONCRETE 4 <input type="checkbox"/> OPEN HOLE 5 <input type="checkbox"/> PLASTIC		27-30	

#### SCREEN

SIZE (S) OF OPENING (SLOT NO.)	DIAMETER	LENGTH
	INCHES	FEET
		DEPTH TO TOP OF SCREEN

#### 61 PLUGGING & SEALING RECORD

DEPTH SET AT - FEET		MATERIAL AND TYPE (CEMENT GROUT LEAD PACKER, ETC.)
FROM	TO	
10-13	14-17	
18-21	22-25	
26-29	30-33	

#### 71 PUMPING TEST

PUMPING TEST METHOD	PUMPING RATE	DURATION OF PUMPING
1 <input checked="" type="checkbox"/> PUMP 2 <input type="checkbox"/> BAILER	75 + GPM	1 15-16 HOURS 17-18 MIN
STATIC LEVEL	WATER LEVEL END OF PUMPING	WATER LEVELS DURING
5 FEET	50 FEET	15 MINUTES 26-28: 195 FEET 30 MINUTES 29-31: 100 FEET 45 MINUTES 32-34: 75 FEET 60 MINUTES 35-37: 50 FEET
RECOMMENDED PUMP TYPE	RECOMMENDED PUMP SETTING	RECOMMENDED PUMPING RATE
<input type="checkbox"/> SHALLOW <input checked="" type="checkbox"/> DEEP	60 FEET	5 GPM

#### LOCATION OF WELL

IN DIAGRAM BELOW SHOW DISTANCES OF WELL FROM ROAD AND LOT LINE INDICATE NORTH BY ARROW.

Manotick Station Rd  
lane  
X Test well #2  
Proposed lot #9  
142241

#### FINAL STATUS OF WELL

1  WATER SUPPLY 5  ABANDONED, INSUFFICIENT SUPPLY  
2  OBSERVATION WELL 6  ABANDONED POOR QUALITY  
3  TEST HOLE 7  UNFINISHED  
4  RECHARGE WELL  DEWATERING

#### WATER USE

1  DOMESTIC 5  COMMERCIAL  
2  STOCK 6  MUNICIPAL  
3  IRRIGATION 7  PUBLIC SUPPLY  
4  INDUSTRIAL 8  COOLING OR AIR CONDITIONING  
 OTHER TEST WELL 9  NOT USED

#### METHOD OF CONSTRUCTION

1  CABLE TOOL 6  BORING  
2  ROTARY (CONVENTIONAL) 7  DIAMOND  
3  ROTARY (REVERSE) 8  JETTING  
4  ROTARY (AIR) 9  DRIVING  
5  AIR PERCUSSION  DIGGING  OTHER

#### CONTRACTOR

NAME OF WELL CONTRACTOR: Capital Water Supply Ltd. WELL CONTRACTOR'S LICENCE NUMBER: 1558  
ADDRESS: Box 490 Stittsville, Ontario K2S 1A6  
NAME OF WELL TECHNICIAN: S. Miller / T. Harrison WELL TECHNICIAN'S LICENCE NUMBER: T0097/T2251  
SIGNATURE OF TECHNICIAN/CONTRACTOR: [Signature] SUBMISSION DATE: DAY 21 NO. 2 YR 94

#### OFFICE USE ONLY

DATA SOURCE: 1558 CONTRACTOR: 1558 DATE RECEIVED: APR 13 1994  
DATE OF INSPECTION: INSPECTOR:  
REMARKS: SEE NO. 138046, APRIL 13/94. AS.



1528083

MUNICIP. 15009 CON. COV. 103

1. PRINT ONLY IN SPACES PROVIDED  
2. CHECK  CORRECT BOX WHERE APPLICABLE

11

COUNTY OR DISTRICT: **Ottawa Carleton** TOWNSHIP, BOROUGH, CITY, TOWN, VILLAGE: **Osgoode** CON. BLOCK, TRACT, SURVEY, ETC: **3** LOT: **2**

OWNER (SURNAME FIRST): **Gib Patterson Ent.** ADDRESS: **6377 Emerald Links Dr. greely, Ontario KOA 1Z0** DATE COMPLETED: DAY **11** MO **7** YR **94**

21 ZONE EASTING NORTHING RC ELEVATION RC BASIN CODE II III IV

LOG OF OVERBURDEN AND BEDROCK MATERIALS (SEE INSTRUCTIONS)					
GENERAL COLOUR	MOST COMMON MATERIAL	OTHER MATERIALS	GENERAL DESCRIPTION	DEPTH - FEET	
				FROM	TO
Brown	Sand	Stones	Fill	0	5
Brown	Sand			5	9
Gray	Sand			9	16
Gray	Clay	Stones		16	37
Gray	Gravel			37	40
Gray	Limestone			40	60

31 32

**41 WATER RECORD**

WATER FOUND AT - FEET	KIND OF WATER
10-13	1 <input type="checkbox"/> FRESH 2 <input type="checkbox"/> SALTY 3 <input type="checkbox"/> SULPHUR 4 <input type="checkbox"/> MINERALS 5 <input type="checkbox"/> GAS 6 <input type="checkbox"/>
46	
15-18	1 <input type="checkbox"/> FRESH 2 <input type="checkbox"/> SALTY 3 <input type="checkbox"/> SULPHUR 4 <input type="checkbox"/> MINERALS 5 <input type="checkbox"/> GAS 6 <input type="checkbox"/>
56	
20-23	1 <input type="checkbox"/> FRESH 2 <input type="checkbox"/> SALTY 3 <input type="checkbox"/> SULPHUR 4 <input type="checkbox"/> MINERALS 5 <input type="checkbox"/> GAS 6 <input type="checkbox"/>
25-28	1 <input type="checkbox"/> FRESH 2 <input type="checkbox"/> SALTY 3 <input type="checkbox"/> SULPHUR 4 <input type="checkbox"/> MINERALS 5 <input type="checkbox"/> GAS 6 <input type="checkbox"/>
30-33	1 <input type="checkbox"/> FRESH 2 <input type="checkbox"/> SALTY 3 <input type="checkbox"/> SULPHUR 4 <input type="checkbox"/> MINERALS 5 <input type="checkbox"/> GAS 6 <input type="checkbox"/>

**51 CASING & OPEN HOLE RECORD**

INSIDE DIAM INCHES	MATERIAL	WALL THICKNESS INCHES	DEPTH - FEET	
			FROM	TO
6 1/4	1 <input checked="" type="checkbox"/> STEEL 2 <input type="checkbox"/> GALVANIZED 3 <input type="checkbox"/> CONCRETE 4 <input type="checkbox"/> OPEN HOLE 5 <input type="checkbox"/> PLASTIC	.188	0	43
6	1 <input type="checkbox"/> STEEL 2 <input type="checkbox"/> GALVANIZED 3 <input type="checkbox"/> CONCRETE 4 <input type="checkbox"/> OPEN HOLE 5 <input type="checkbox"/> PLASTIC		43	60

**SCREEN**

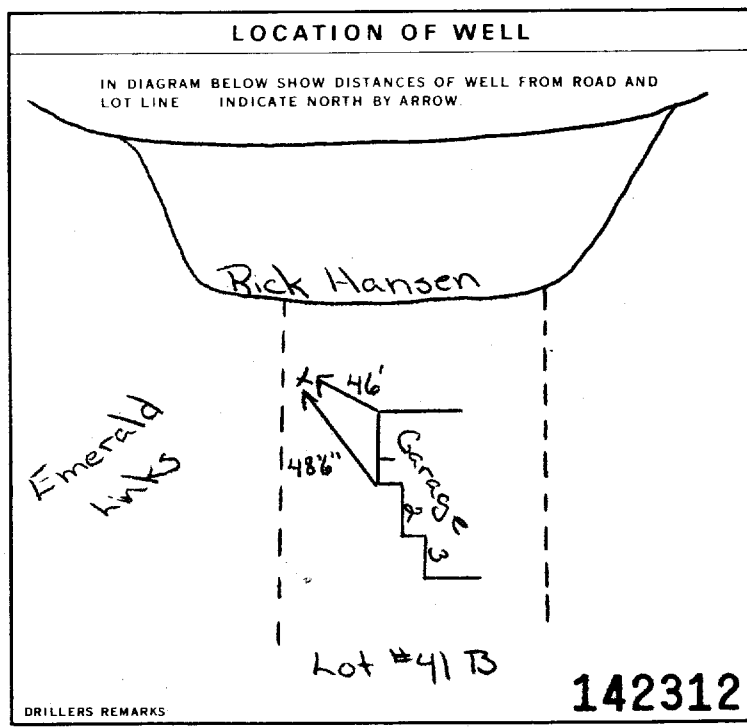
SIZE (S) OF OPENING (SLOT NO.)	DIAMETER INCHES	LENGTH FEET

**61 PLUGGING & SEALING RECORD**

DEPTH SET AT - FEET	MATERIAL AND TYPE (CEMENT GROUT LEAD PACKER, ETC.)
10-13	
14-17	
41'6"	0 Grouted Cement (5)
16-21	
22-25	
26-29	
30-33	
80	

**71 PUMPING TEST**

PUMPING TEST METHOD	PUMPING RATE	DURATION OF PUMPING
1 <input checked="" type="checkbox"/> PUMP 2 <input type="checkbox"/> BAILER	50 GPM	1 15-16 HOURS 17-18 MINS
STATIC LEVEL	WATER LEVEL END OF PUMPING	WATER LEVELS DURING
6'6" FEET	20 FEET	15 MINUTES: 7 FEET 30 MINUTES: 6'8" FEET 45 MINUTES: 6'6" FEET 60 MINUTES: 6'6" FEET
IF FLOWING, GIVE RATE	PUMP INTAKE SET AT	WATER AT END OF TEST
	30 GPM	1 <input type="checkbox"/> CLEAR 2 <input checked="" type="checkbox"/> CLOUDY
RECOMMENDED PUMP TYPE	RECOMMENDED PUMP SETTING	RECOMMENDED PUMPING RATE
<input type="checkbox"/> SHALLOW <input checked="" type="checkbox"/> DEEP	30 FEET	5 GPM



**FINAL STATUS OF WELL**

1  WATER SUPPLY 5  ABANDONED, INSUFFICIENT SUPPLY  
2  OBSERVATION WELL 6  ABANDONED POOR QUALITY  
3  TEST HOLE 7  UNFINISHED  
4  RECHARGE WELL  DEWATERING

**WATER USE**

1  DOMESTIC 5  COMMERCIAL  
2  STOCK 6  MUNICIPAL  
3  IRRIGATION 7  PUBLIC SUPPLY  
4  INDUSTRIAL 8  COOLING OR AIR CONDITIONING  
9  OTHER Discharge  NOT USED

**METHOD OF CONSTRUCTION**

1  CABLE TOOL 6  BORING  
2  ROTARY (CONVENTIONAL) 7  DIAMOND  
3  ROTARY (REVERSE) 8  JETTING  
4  ROTARY (AIR) 9  DRIVING  
5  AIR PERCUSSION  DIGGING  OTHER

**CONTRACTOR**

NAME OF WELL CONTRACTOR: **Capital Water Supply Ltd.** WELL CONTRACTOR'S LICENCE NUMBER: **1558**

ADDRESS: **Box 490 Stittsville, Ontario K2S 1A6**

NAME OF WELL TECHNICIAN: **S. Miller** WELL TECHNICIAN'S LICENCE NUMBER: **T0097**

SIGNATURE OF TECHNICIAN/CONTRACTOR: *[Signature]* SUBMISSION DATE: DAY **14** MO **7** YR **94**

**OFFICE USE ONLY**

DATA SOURCE: **1558** CONTRACTOR: **1558** DATE RECEIVED: **AUG 24 1994**

DATE OF INSPECTION: \_\_\_\_\_ INSPECTOR: \_\_\_\_\_

REMARKS: \_\_\_\_\_

1 PRINT ONLY IN SPACES PROVIDED  
2 CHECK  CORRECT BOX WHERE APPLICABLE

11 1528178 15009 CON. LOT 4

COUNTY OR DISTRICT: **Franklin** TOWNSHIP, BOROUGH, CITY, TOWN, VILLAGE: **Brookside Plan Cone. 3** CON. BLOCK, TRACT, SURVEY, ETC.: **Sub. 7** DATE COMPLETED: **11 MO 8 YR 94**

WELL NO.: **11-855** PLAN # **411-855**

**LOG OF OVERBURDEN AND BEDROCK MATERIALS (SEE INSTRUCTIONS)**

GENERAL COLOUR	MOST COMMON MATERIAL	OTHER MATERIALS	GENERAL DESCRIPTION	DEPTH - FEET	
				FROM	TO
Red	Small		soft	0	2
Black	Top Soil		soft	2	4
Grey	Limestone		Hard	4	121

31 32

**41 WATER RECORD**

WATER FOUND AT - FEET	KIND OF WATER		
53	1 <input checked="" type="checkbox"/> FRESH 2 <input type="checkbox"/> SALTY	3 <input type="checkbox"/> SULPHUR 4 <input type="checkbox"/> MINERALS 6 <input type="checkbox"/> GAS	14
102	1 <input checked="" type="checkbox"/> FRESH 2 <input type="checkbox"/> SALTY	3 <input type="checkbox"/> SULPHUR 4 <input type="checkbox"/> MINERALS 6 <input type="checkbox"/> GAS	19
	1 <input type="checkbox"/> FRESH 2 <input type="checkbox"/> SALTY	3 <input type="checkbox"/> SULPHUR 4 <input type="checkbox"/> MINERALS 6 <input type="checkbox"/> GAS	24
	1 <input type="checkbox"/> FRESH 2 <input type="checkbox"/> SALTY	3 <input type="checkbox"/> SULPHUR 4 <input type="checkbox"/> MINERALS 6 <input type="checkbox"/> GAS	29
	1 <input type="checkbox"/> FRESH 2 <input type="checkbox"/> SALTY	3 <input type="checkbox"/> SULPHUR 4 <input type="checkbox"/> MINERALS 6 <input type="checkbox"/> GAS	34

**51 CASING & OPEN HOLE RECORD**

INSIDE DIAM. INCHES	MATERIAL	WALL THICKNESS INCHES	DEPTH - FEET	
			FROM	TO
10"	1 <input type="checkbox"/> STEEL 2 <input type="checkbox"/> GALVANIZED 3 <input type="checkbox"/> CONCRETE 4 <input checked="" type="checkbox"/> OPEN HOLE 5 <input type="checkbox"/> PLASTIC		0	21
6 1/4"	1 <input checked="" type="checkbox"/> STEEL 2 <input type="checkbox"/> GALVANIZED 3 <input type="checkbox"/> CONCRETE 4 <input type="checkbox"/> OPEN HOLE 5 <input type="checkbox"/> PLASTIC	.188	0	21
6 1/8"	1 <input type="checkbox"/> STEEL 2 <input type="checkbox"/> GALVANIZED 3 <input type="checkbox"/> CONCRETE 4 <input type="checkbox"/> OPEN HOLE 5 <input type="checkbox"/> PLASTIC		21	121

**SCREEN**

SIZE (S) OF OPENING (SLOT NO.)	DIAMETER INCHES	LENGTH FEET
	34-38	39-40
MATERIAL AND TYPE		DEPTH TO TOP OF SCREEN 41-44 FEET

**61 PLUGGING & SEALING RECORD**

DEPTH SET AT - FEET	MATERIAL AND TYPE	(CEMENT GROUT LEAD PACKER, ETC.)
21	Cement Pressure Grouted	

**71 PUMPING TEST**

PUMPING TEST METHOD: **A.I.E.** PUMPING RATE: **10** GPM DURATION OF PUMPING: **1** HOURS **0** MINS

STATIC LEVEL	WATER LEVEL END OF PUMPING	WATER LEVELS DURING			
20	100	15 MINUTES: 35	30 MINUTES: 20	45 MINUTES: 20	60 MINUTES: 20

IF FLOWING, GIVE RATE: **170** GPM PUMP INTAKE SET AT: **110** FEET WATER AT END OF TEST: **8** FEET

RECOMMENDED PUMP TYPE:  SHALLOW  DEEP RECOMMENDED PUMP SETTING: **110** FEET RECOMMENDED PUMPING RATE: **8** GPM

**LOCATION OF WELL**

IN DIAGRAM BELOW SHOW DISTANCES OF WELL FROM ROAD AND LOT LINE INDICATE NORTH BY ARROW.

**147806**

**FINAL STATUS OF WELL**

1  WATER SUPPLY 5  ABANDONED, INSUFFICIENT SUPPLY  
2  OBSERVATION WELL 6  ABANDONED POOR QUALITY  
3  TEST HOLE 7  UNFINISHED  
4  RECHARGE WELL 8  DEWATERING

**WATER USE**

1  DOMESTIC 5  COMMERCIAL  
2  STOCK 6  MUNICIPAL  
3  IRRIGATION 7  PUBLIC SUPPLY  
4  INDUSTRIAL 8  COOLING OR AIR CONDITIONING  
9  OTHER 9  NOT USED

**METHOD OF CONSTRUCTION**

1  CABLE TOOL 6  BORING  
2  ROTARY (CONVENTIONAL) 7  DIAMOND  
3  ROTARY (REVERSE) 8  JETTING  
4  ROTARY (AIR) 9  DRIVING  
5  AIR PERCUSSION 10  DIGGING  OTHER

**CONTRACTOR**

NAME OF WELL CONTRACTOR: **Splash Well Drilling** WELL CONTRACTOR'S LICENCE NUMBER: **4877**

ADDRESS: **Box 1083 Prescott**

NAME OF WELL TECHNICIAN: **Todd Tugano** WELL TECHNICIAN'S LICENCE NUMBER: **104178**

SIGNATURE OF TECHNICIAN/CONTRACTOR: *Todd Tugano* SUBMISSION DATE: **19 MO 8 YR 94**

**OFFICE USE ONLY**

DATA SOURCE: **4877** CONTRACTOR: **4877** DATE RECEIVED: **SEP 22 1994**

DATE OF INSPECTION: \_\_\_\_\_ INSPECTOR: \_\_\_\_\_

REMARKS: \_\_\_\_\_

1. PRINT ONLY IN SPACES PROVIDED  
2. CHECK  CORRECT BOX WHERE APPLICABLE

11

1528291

MUNICIP. 15A09

CON. CON.

03

COUNTY OR DISTRICT: [Redacted] TOWNSHIP, BOROUGH, CITY, TOWN, VILLAGE: Assoué CON. BLOCK, TRACT, SURVEY, ETC: 3 LOT: 4  
DATE COMPLETED: DAY 16 MO 11 YR 94  
MANUFACTURER: Manotek Out

**LOG OF OVERBURDEN AND BEDROCK MATERIALS (SEE INSTRUCTIONS)**

GENERAL COLOUR	MOST COMMON MATERIAL	OTHER MATERIALS	GENERAL DESCRIPTION	DEPTH - FEET	
				FROM	TO
grey	Sandy clay limestone			0	6
				6	60

31  
32

**41 WATER RECORD**

WATER FOUND AT - FEET	KIND OF WATER
36	1 <input checked="" type="checkbox"/> FRESH 2 <input checked="" type="checkbox"/> SALTY 3 <input type="checkbox"/> SULPHUR 4 <input type="checkbox"/> MINERALS 5 <input type="checkbox"/> GAS
39	1 <input type="checkbox"/> FRESH 2 <input type="checkbox"/> SALTY 3 <input type="checkbox"/> SULPHUR 4 <input type="checkbox"/> MINERALS 5 <input type="checkbox"/> GAS
52	1 <input type="checkbox"/> FRESH 2 <input type="checkbox"/> SALTY 3 <input type="checkbox"/> SULPHUR 4 <input type="checkbox"/> MINERALS 5 <input type="checkbox"/> GAS

**51 CASING & OPEN HOLE RECORD**

INSIDE DIAM. INCHES	MATERIAL	WALL THICKNESS INCHES	DEPTH - FEET	
			FROM	TO
6 1/4	1 <input checked="" type="checkbox"/> STEEL 2 <input type="checkbox"/> GALVANIZED 3 <input type="checkbox"/> CONCRETE 4 <input type="checkbox"/> OPEN HOLE 5 <input type="checkbox"/> PLASTIC	188	0	22
8 3/4	1 <input type="checkbox"/> STEEL 2 <input type="checkbox"/> GALVANIZED 3 <input type="checkbox"/> CONCRETE 4 <input type="checkbox"/> OPEN HOLE 5 <input type="checkbox"/> PLASTIC		0	20
6	1 <input type="checkbox"/> STEEL 2 <input type="checkbox"/> GALVANIZED 3 <input type="checkbox"/> CONCRETE 4 <input type="checkbox"/> OPEN HOLE 5 <input type="checkbox"/> PLASTIC		20	60

**SCREEN**

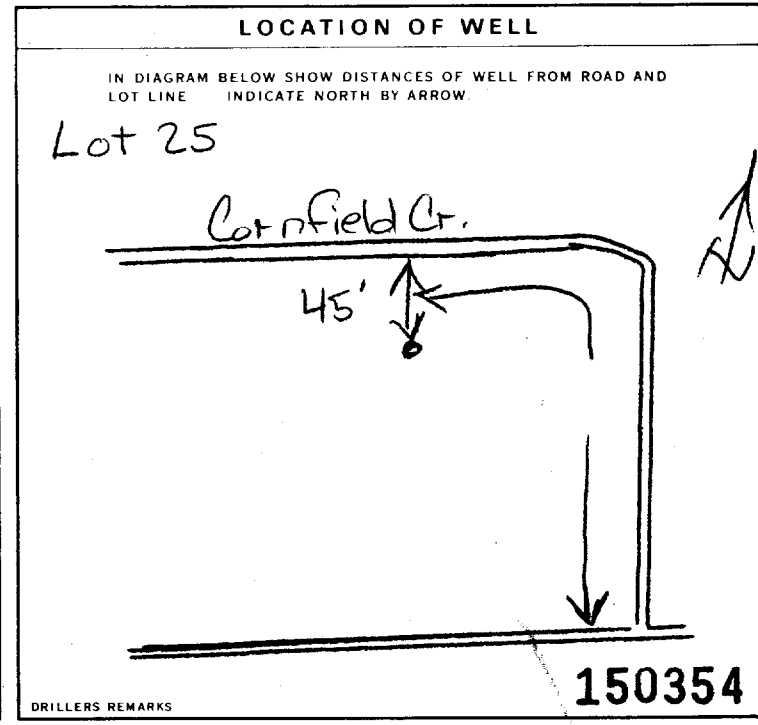
SIZE (SI) OF OPENING (SLOT NO.)	DIAMETER INCHES	LENGTH FEET

**61 PLUGGING & SEALING RECORD**

DEPTH SET AT - FEET	MATERIAL AND TYPE (CEMENT GROUT LEAD PACKER, ETC.)
2	22 cement grout

**71 PUMPING TEST**

PUMPING TEST METHOD	PUMPING RATE	DURATION OF PUMPING
1 <input checked="" type="checkbox"/> PUMP 2 <input type="checkbox"/> BAILER	26 GPM	1 15-16 HOURS 17-18 MINS
STATIC LEVEL: 10 FEET	WATER LEVEL END OF PUMPING: 40 FEET	WATER LEVELS DURING:
		15 MINUTES: 40 FEET 30 MINUTES: 40 FEET 45 MINUTES: 40 FEET 60 MINUTES: 40 FEET
RECOMMENDED PUMP TYPE: <input checked="" type="checkbox"/> DEEP	RECOMMENDED PUMP SETTING: 40 FEET	RECOMMENDED PUMPING RATE: 26 GPM



**FINAL STATUS OF WELL**

1  WATER SUPPLY 5  ABANDONED INSUFFICIENT SUPPLY  
2  OBSERVATION WELL 6  ABANDONED POOR QUALITY  
3  TEST HOLE 7  UNFINISHED  
4  RECHARGE WELL 8  DEWATERING

**WATER USE**

1  DOMESTIC 5  COMMERCIAL  
2  STOCK 6  MUNICIPAL  
3  IRRIGATION 7  PUBLIC SUPPLY  
4  INDUSTRIAL 8  COOLING OR AIR CONDITIONING  
9  NOT USED

**METHOD OF CONSTRUCTION**

1  CABLE TOOL 5  BORING  
2  ROTARY (CONVENTIONAL) 6  DIAMOND  
3  ROTARY (REVERSE) 7  JETTING  
4  ROTARY (AIR) 8  DRIVING  
5  AIR PERCUSSION 9  DIGGING  OTHER

**CONTRACTOR**

NAME OF WELL CONTRACTOR: Air-Rock Drilling Co Ltd WELL CONTRACTOR'S LICENCE NUMBER: 1119  
ADDRESS: Box 2 Jasper Ont  
NAME OF WELL TECHNICIAN: Shannon Purcell WELL TECHNICIAN'S LICENCE NUMBER: 7212  
SIGNATURE OF TECHNICIAN/CONTRACTOR: Kenneth... SUBMISSION DATE: DAY 24 MO 11 YR 94

**OFFICE USE ONLY**

DATA SOURCE: 1119 CONTRACTOR: 1119 DATE RECEIVED: NOV 30 1994  
DATE OF INSPECTION: \_\_\_\_\_ INSPECTOR: \_\_\_\_\_  
REMARKS: \_\_\_\_\_



1. PRINT ONLY IN SPACES PROVIDED  
2. CHECK  CORRECT BOX WHERE APPLICABLE

11 1528294 15009 CON. 103

COUNTY OR DISTRICT: *Manitoulin* TOWNSHIP, BOROUGH, CITY, TOWN, VILLAGE: *Osborne* CON. BLOCK, TRACT, SURVEY ETC: *3 4* LOT: *25-27*  
DATE COMPLETED: *16* DAY *11* MO *94* YR

LOG OF OVERBURDEN AND BEDROCK MATERIALS (SEE INSTRUCTIONS)					
GENERAL COLOUR	MOST COMMON MATERIAL	OTHER MATERIALS	GENERAL DESCRIPTION	DEPTH - FEET	
				FROM	TO
<i>grey</i>	<i>Sandy clay limestone</i>			<i>0</i>	<i>9</i>
				<i>9</i>	<i>140</i>

31 32

**41 WATER RECORD**

WATER FOUND AT - FEET	KIND OF WATER
<i>130</i>	<i>1 FRESH 3 SULPHUR 4 MINERALS 6 GAS</i>
	<i>2 SALT 4 MINERALS 6 GAS</i>
	<i>3 SULPHUR 4 MINERALS 6 GAS</i>
	<i>4 MINERALS 6 GAS</i>

**51 CASING & OPEN HOLE RECORD**

INSIDE DIAM INCHES	MATERIAL	WALL THICKNESS INCHES	DEPTH - FEET	
			FROM	TO
<i>6 1/4</i>	<i>1 STEEL 2 GALVANIZED 3 CONCRETE 4 OPEN HOLE 5 PLASTIC</i>	<i>188</i>	<i>0</i>	<i>43</i>
			<i>0</i>	<i>41</i>
			<i>41</i>	<i>140</i>

**60 SCREEN**

SIZE(S) OF OPENING (SLOT NO.)	DIAMETER INCHES	LENGTH FEET

**61 PLUGGING & SEALING RECORD**

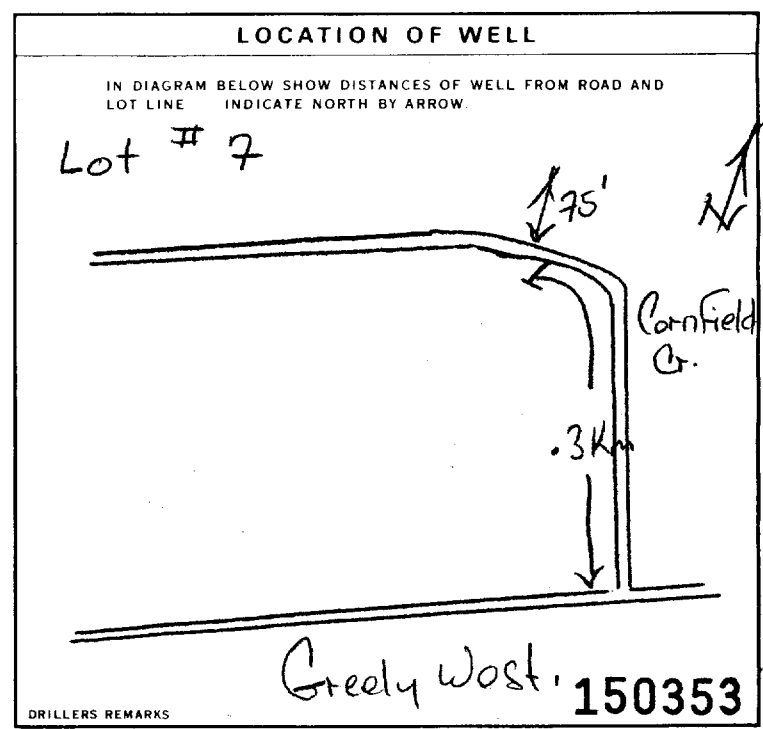
DEPTH SET AT - FEET	MATERIAL AND TYPE (CEMENT GROUT LEAD PACKER ETC.)
<i>2</i>	<i>43 Cement grout</i>

**71 PUMPING TEST**

PUMPING TEST METHOD	PUMPING RATE	DURATION OF PUMPING
<i>1 PUMP</i>	<i>7 GPM</i>	<i>1 HOURS</i>

STATIC LEVEL	WATER LEVEL END OF PUMPING	WATER LEVELS DURING			
<i>10</i> FEET	<i>80</i> FEET	<i>80</i> FEET	<i>80</i> FEET	<i>80</i> FEET	<i>80</i> FEET

RECOMMENDED PUMP TYPE:  SHALLOW  DEEP  
RECOMMENDED PUMP SETTING: *80* FEET  
RECOMMENDED PUMPING RATE: *7* GPM



**FINAL STATUS OF WELL**

WATER SUPPLY  
 OBSERVATION WELL  
 TEST HOLE  
 RECHARGE WELL

**WATER USE**

DOMESTIC  
 STOCK  
 IRRIGATION  
 INDUSTRIAL  
 OTHER

**METHOD OF CONSTRUCTION**

AIR PERCUSSION  
 CABLE TOOL  
 ROTARY (CONVENTIONAL)  
 ROTARY (REVERSE)  
 ROTARY (AIR)  
 BORING  
 DIAMOND  
 JETTING  
 DRIVING  
 DIGGING  
 OTHER

**CONTRACTOR**

NAME OF WELL CONTRACTOR: *Air-Rock Drilling Co Ltd*  
ADDRESS: *RR # 2 Jasper Ont*  
NAME OF WELL TECHNICIAN: *Shannon Russell*  
SIGNATURE OF TECHNICIAN/CONTRACTOR: *Shannon Russell*  
WELL CONTRACTOR'S LICENCE NUMBER: *1119*  
WELL TECHNICIAN'S LICENCE NUMBER: *72122*  
SUBMISSION DATE: *24* DAY *11* MO *94* YR

**OFFICE USE ONLY**

DATA SOURCE: *1119*  
DATE RECEIVED: *NOV 30 1994*  
DATE OF INSPECTION: \_\_\_\_\_  
INSPECTOR: \_\_\_\_\_  
REMARKS: \_\_\_\_\_



Ministry  
of the  
Environment  
Ontario

# The Ontario Water Resources Act WATER WELL RECORD

1. PRINT ONLY IN SPACES PROVIDED  
2. CHECK  CORRECT BOX WHERE APPLICABLE

11

1528295

MUNICIP. 15009

CON. COM.

03

COUNTY OR DISTRICT	TOWNSHIP, BOROUGH CITY TOWN VILLAGE	CON. BLOCK TRACT SURVEY ETC	LOT
	Osgoode		3 34
DATE COMPLETED		48-53	
DAY 17		MO 11	
		YR 94	

## LOG OF OVERBURDEN AND BEDROCK MATERIALS (SEE INSTRUCTIONS)

GENERAL COLOUR	MOST COMMON MATERIAL	OTHER MATERIALS	GENERAL DESCRIPTION	DEPTH - FEET	
				FROM	TO
	Sandy clay			0	5
Grey	Limestone			5	60

31	32
----	----

### 41 WATER RECORD

WATER FOUND AT - FEET	KIND OF WATER
10-15	1 <input checked="" type="checkbox"/> FRESH 3 <input type="checkbox"/> SULPHUR 4 <input type="checkbox"/> MINERALS 6 <input type="checkbox"/> GAS
15-18	1 <input type="checkbox"/> FRESH 3 <input type="checkbox"/> SULPHUR 4 <input type="checkbox"/> MINERALS 6 <input type="checkbox"/> GAS
20-23	1 <input type="checkbox"/> FRESH 3 <input type="checkbox"/> SULPHUR 4 <input type="checkbox"/> MINERALS 6 <input type="checkbox"/> GAS
25-28	1 <input type="checkbox"/> FRESH 3 <input type="checkbox"/> SULPHUR 4 <input type="checkbox"/> MINERALS 6 <input type="checkbox"/> GAS
30-33	1 <input type="checkbox"/> FRESH 3 <input type="checkbox"/> SULPHUR 4 <input type="checkbox"/> MINERALS 6 <input type="checkbox"/> GAS

### 51 CASING & OPEN HOLE RECORD

INSIDE DIAM. INCHES	MATERIAL	WALL THICKNESS INCHES	DEPTH - FEET	
10-11	1 <input checked="" type="checkbox"/> STEEL 2 <input type="checkbox"/> GALVANIZED 3 <input type="checkbox"/> CONCRETE 4 <input type="checkbox"/> OPEN HOLE 5 <input type="checkbox"/> PLASTIC		FROM	TO
6 1/4		1.88	0	22
8 3/4			0	20
6			20	60

### SCREEN

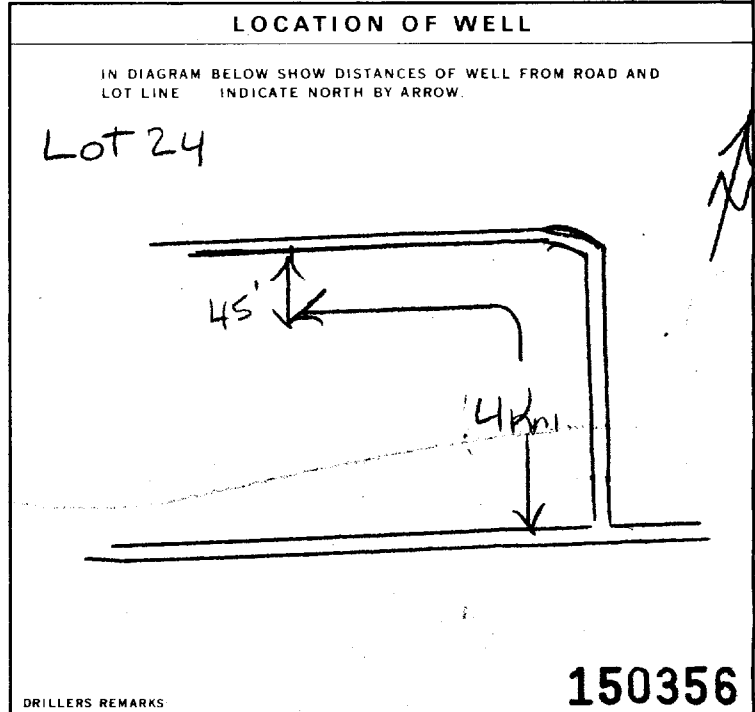
SIZE (S) OF OPENING (SLOT NO.)	DIAMETER INCHES	LENGTH FEET

### 61 PLUGGING & SEALING RECORD

DEPTH SET AT - FEET	MATERIAL AND TYPE (CEMENT GROUT LEAD PACKER, ETC.)
10-13	22 cement grout
18-21	22 cement grout
22-25	
26-29	
30-33	

### 71 PUMPING TEST

PUMPING TEST METHOD	1 <input checked="" type="checkbox"/> PUMP 2 <input type="checkbox"/> BAILER	PUMPING RATE	25 GPM	DURATION OF PUMPING	1 15-16 HOURS 17-18 MINS
STATIC LEVEL	19-21	WATER LEVEL END OF PUMPING	22-24	WATER LEVELS DURING	
10	40	15 MINUTES	26-28	30 MINUTES	29-31
		46	46	46	40
				45 MINUTES	32-34
				60 MINUTES	35-37
					40



### FINAL STATUS OF WELL

1 <input checked="" type="checkbox"/> WATER SUPPLY	5 <input type="checkbox"/> ABANDONED, INSUFFICIENT SUPPLY
2 <input type="checkbox"/> OBSERVATION WELL	6 <input type="checkbox"/> ABANDONED POOR QUALITY
3 <input type="checkbox"/> TEST HOLE	7 <input type="checkbox"/> UNFINISHED
4 <input type="checkbox"/> RECHARGE WELL	<input type="checkbox"/> DEWATERING

### WATER USE

1 <input checked="" type="checkbox"/> DOMESTIC	5 <input type="checkbox"/> COMMERCIAL
2 <input type="checkbox"/> STOCK	6 <input type="checkbox"/> MUNICIPAL
3 <input type="checkbox"/> IRRIGATION	7 <input type="checkbox"/> PUBLIC SUPPLY
4 <input type="checkbox"/> INDUSTRIAL	8 <input type="checkbox"/> COOLING OR AIR CONDITIONING
<input type="checkbox"/> OTHER	9 <input type="checkbox"/> NOT USED

### METHOD OF CONSTRUCTION

1 <input type="checkbox"/> CABLE TOOL	6 <input type="checkbox"/> BORING
2 <input type="checkbox"/> ROTARY (CONVENTIONAL)	7 <input type="checkbox"/> DIAMOND
3 <input type="checkbox"/> ROTARY (REVERSE)	8 <input type="checkbox"/> JETTING
4 <input type="checkbox"/> ROTARY (AIR)	9 <input type="checkbox"/> DRIVING
5 <input checked="" type="checkbox"/> AIR PERCUSSION	<input type="checkbox"/> DIGGING <input type="checkbox"/> OTHER

### CONTRACTOR

NAME OF WELL CONTRACTOR: Air-Rock Drilling Co Ltd.  
ADDRESS: R.R. #2 Jasper Ont.  
NAME OF WELL TECHNICIAN: Shannon Purcell  
SIGNATURE OF TECHNICIAN/CONTRACTOR: Shannon Purcell  
WELL CONTRACTOR'S LICENCE NUMBER: 1119  
WELL TECHNICIAN'S LICENCE NUMBER: 72122  
SUBMISSION DATE: DAY 24 MO 11 YR 94

### OFFICE USE ONLY

DATA SOURCE: 58  
CONTRACTOR: 59-62  
DATE RECEIVED: 63-68  
1119 NOV 30 1994  
DATE OF INSPECTION: INSPECTOR:  
REMARKS:



Print only in spaces provided.  
Mark correct box with a checkmark, where applicable.

11

1528931

Municipality: 15009 Con. 03  
Plan 4M936

County or District: Ottawa - Carleton  
Township/Borough/City/Town/Village: Osgoode  
Con block tract survey, etc.: 3 Lot: 2  
Owner's surname: John Gerard Homes First name: First name Address: Greely Dr Date completed: 26 5 96

Zone Easting Northing RC Elevation RC Basin Code ii iii iv

LOG OF OVERBURDEN AND BEDROCK MATERIALS (see instructions)					
General colour	Most common material	Other materials	General description	Depth - feet	
				From	To
Brown	Sand			0	15
grey	limestone			15	60

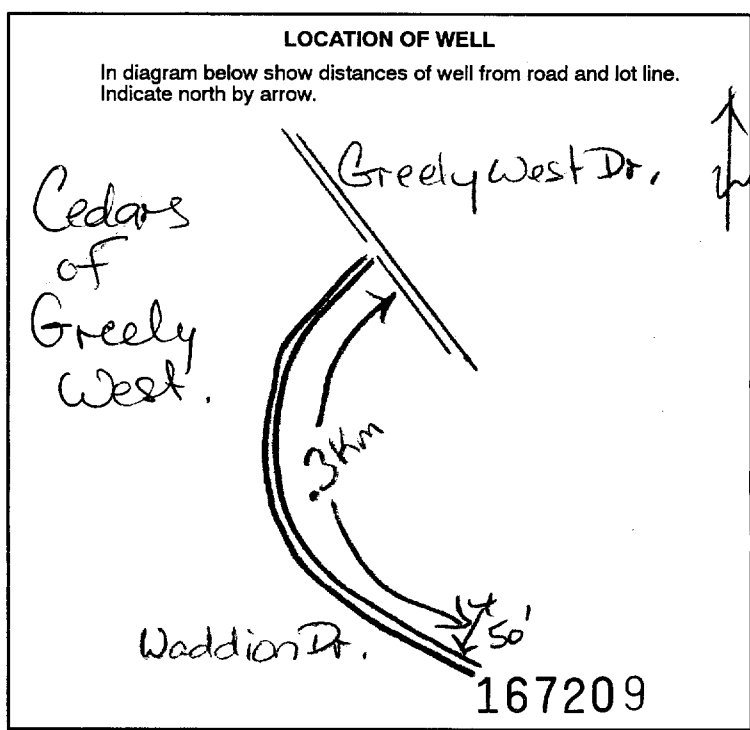
WATER RECORD			
Water found at - feet	Kind of water		
26	<input checked="" type="checkbox"/> Fresh	<input type="checkbox"/> Sulphur	<input type="checkbox"/> Minerals
33	<input checked="" type="checkbox"/> Fresh	<input type="checkbox"/> Sulphur	<input type="checkbox"/> Minerals
49	<input checked="" type="checkbox"/> Fresh	<input type="checkbox"/> Sulphur	<input type="checkbox"/> Minerals
52	<input checked="" type="checkbox"/> Fresh	<input type="checkbox"/> Sulphur	<input type="checkbox"/> Minerals

CASING & OPEN HOLE RECORD				
Inside diam inches	Material	Wall thickness inches	Depth - feet	
			From	To
6 1/4	Steel	188	0	22
8 3/4	Steel		0	20
6	Steel		20	60

SCREEN	Sizes of opening (Slot No.)	Diameter inches	Length feet	Material and type	Depth at top of screen feet

PLUGGING & SEALING RECORD			
Depth set at - feet		Material and type (Cement grout, bentonite, etc.)	
2	22	Cement grout	

PUMPING TEST						
PUMPING TEST	Pumping test method		Pumping rate	Duration of pumping		
	<input checked="" type="checkbox"/> Pump	<input type="checkbox"/> Bailor	30 GPM	1	Hours	Mins
	Static level	Water level end of pumping	Water levels during	<input checked="" type="checkbox"/> Pumping	<input type="checkbox"/> Recovery	
	5 feet	40 feet	15 minutes: 40 feet, 30 minutes: 40 feet, 45 minutes: 40 feet, 60 minutes: 40 feet			



**FINAL STATUS OF WELL**

Water supply  
 Observation well  
 Test hole  
 Recharge well

**WATER USE**

Domestic  
 Stock  
 Irrigation  
 Industrial

**METHOD OF CONSTRUCTION**

Cable tool  
 Rotary (conventional)  
 Rotary (reverse)  
 Rotary (air)

Name of Well Contractor: Air-Rock Drilling Ltd  
Address: RR# 2 Jasper, Ont  
Name of Well Technician: Kenny Desautels  
Signature of Technician/Contractor: Kenny Desautels

Well Contractor's Licence No.: 7119  
Well Technician's Licence No.: T0004  
Submission date: 22 May 96

**MINISTRY USE ONLY**

Data source: 1119  
Date received: MAY 16 1996  
Inspector: [blank]  
Remarks: [blank]

CSS.ES

1. PRINT ONLY IN SPACES PROVIDED  
2. CHECK  CORRECT BOX WHERE APPLICABLE

11

1529087

MUNICIP. 15009

CON. CON

03

COUNTY OR DISTRICT: Ottawa-Carleton  
TOWNSHIP, BOROUGH, CITY, TOWN, VILLAGE: Osgoode Ont.  
CON. BLOCK, TRACT, SURVEY, ETC: Con. 3  
LOT: Lot 4  
DATE COMPLETED: DAY 06 MO 07 YR 96  
1247 White Birch Osgoode Ont.

**LOG OF OVERBURDEN AND BEDROCK MATERIALS** (SEE INSTRUCTIONS)

GENERAL COLOUR	MOST COMMON MATERIAL	OTHER MATERIALS	GENERAL DESCRIPTION	DEPTH - FEET	
				FROM	TO
Brown	Sand	Topsoil		0'	8'
Grey	Limestone	Fracture		8'	12'
Grey	Limestone	Med.		12'	75'

31  
32

**41 WATER RECORD**

WATER FOUND AT - FEET	KIND OF WATER
65'	1 <input checked="" type="checkbox"/> FRESH 2 <input checked="" type="checkbox"/> UNFOUNDED 3 <input type="checkbox"/> SULPHUR 4 <input type="checkbox"/> MINERALS 5 <input type="checkbox"/> GAS

**51 CASING & OPEN HOLE RECORD**

INSIDE DIAM. INCHES	MATERIAL	WALL THICKNESS INCHES	DEPTH - FEET	
			FROM	TO
8"	1 <input type="checkbox"/> STEEL 2 <input type="checkbox"/> GALVANIZED 3 <input type="checkbox"/> CONCRETE 4 <input type="checkbox"/> OPEN HOLE 5 <input type="checkbox"/> PLASTIC		0'	20'
6"	1 <input checked="" type="checkbox"/> STEEL 2 <input type="checkbox"/> GALVANIZED 3 <input type="checkbox"/> CONCRETE 4 <input type="checkbox"/> OPEN HOLE 5 <input type="checkbox"/> PLASTIC	.188	+2'	22'
6"	1 <input type="checkbox"/> STEEL 2 <input type="checkbox"/> GALVANIZED 3 <input type="checkbox"/> CONCRETE 4 <input type="checkbox"/> OPEN HOLE 5 <input type="checkbox"/> PLASTIC		22'	75'

**SCREEN**

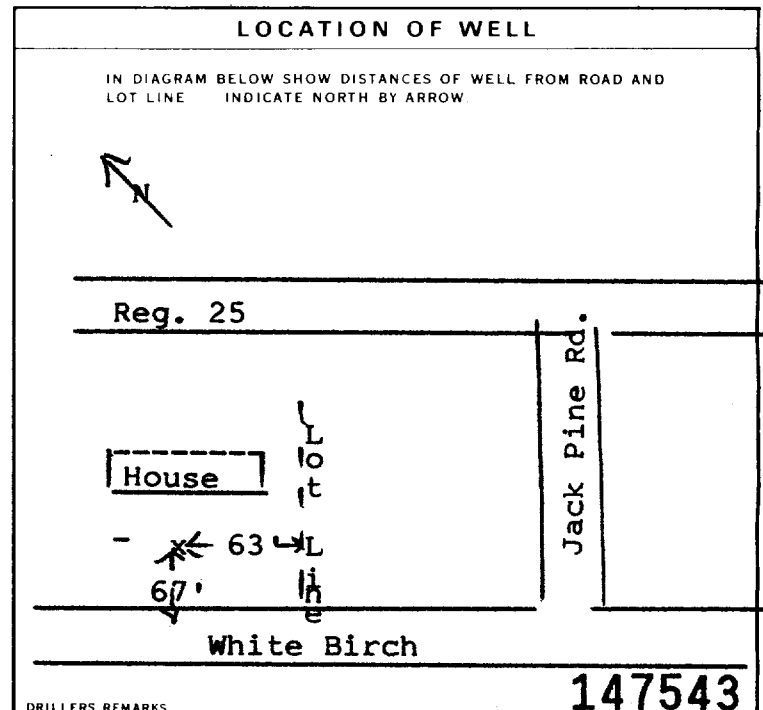
SIZE(S) OF OPENING (SLOT NO.)	DIAMETER INCHES	LENGTH FEET

**61 PLUGGING & SEALING RECORD**

DEPTH SET AT - FEET	MATERIAL AND TYPE
20'	Cement grout 3 sacks of High Early Cement

**71 PUMPING TEST**

PUMPING TEST METHOD	PUMPING RATE	DURATION OF PUMPING
1 <input checked="" type="checkbox"/> PUMP 2 <input type="checkbox"/> BAILER	10 GPM	1 HOURS
STATIC LEVEL: 12.7' FEET	WATER LEVELS DURING:	1 <input type="checkbox"/> PUMPING 2 <input type="checkbox"/> RECOVERY
19-21	15 MINUTES: 13.1' FEET	
22-24	30 MINUTES: 14.3' FEET	
	45 MINUTES: 15.6' FEET	
	60 MINUTES: 16.4' FEET	
IF FLOWING, GIVE RATE	PUMP INTAKE SET AT: 50' FEET	WATER AT END OF TEST: 1 <input checked="" type="checkbox"/> CLEAR 2 <input type="checkbox"/> CLOUDY
RECOMMENDED PUMP TYPE: <input checked="" type="checkbox"/> SHALLOW <input checked="" type="checkbox"/> DEEP	RECOMMENDED PUMP SETTING: 50' FEET	RECOMMENDED PUMPING RATE: 10 GPM



**FINAL STATUS OF WELL**

1  WATER SUPPLY 5  ABANDONED, INSUFFICIENT SUPPLY  
2  OBSERVATION WELL 6  ABANDONED, POOR QUALITY  
3  TEST HOLE 7  UNFINISHED  
4  RECHARGE WELL  DEWATERING

**WATER USE**

1  DOMESTIC 5  COMMERCIAL  
2  STOCK 6  MUNICIPAL  
3  IRRIGATION 7  PUBLIC SUPPLY  
4  INDUSTRIAL 8  COOLING OR AIR CONDITIONING  
 OTHER 9  NOT USED

**METHOD OF CONSTRUCTION**

1  CABLE TOOL 6  BORING  
2  ROTARY (CONVENTIONAL) 7  DIAMOND  
3  ROTARY (REVERSE) 8  JETTING  
4  ROTARY (AIR) 9  DRIVING  
5  AIR PERCUSSION  DIGGING  OTHER

**CONTRACTOR**

NAME OF WELL CONTRACTOR: Olympic Drilling co.Ltd.  
WELL CONTRACTOR'S LICENCE NUMBER: 4006  
ADDRESS: Box 9180 Ottawa, Ontario K1G 3T9  
NAME OF WELL TECHNICIAN: Wayne Renwick  
WELL TECHNICIAN'S LICENCE NUMBER: TO-327  
SIGNATURE OF TECHNICIAN/CONTRACTOR: (Sec.)  
SUBMISSION DATE: 15 08 96

**OFFICE USE ONLY**

DATA SOURCE: 4006  
DATE RECEIVED: AUG 26 1996  
DATE OF INSPECTION: \_\_\_\_\_  
INSPECTOR: \_\_\_\_\_  
REMARKS: \_\_\_\_\_  
CSS.ES







Print only in spaces provided. Mark correct box with a checkmark, where applicable.

11

1529630

Municipality 15009 Con. CON 03

County or District: [Redacted] Township/Borough/City/Town/Village: Osgoode  
 Address: 1501-2760 Carousel Cr. Gloucester, Ontario  
 Con block tract survey, etc. 3 Lot 25-27: 2  
 Date completed: 16 day 9 month 97 year  
 K1T 2N4

LOG OF OVERBURDEN AND BEDROCK MATERIALS (see instructions)					
General colour	Most common material	Other materials	General description	Depth - feet	
				From	To
Brown	Clay	Stones	Packed	0	6
Brown	Sand		Dry	6	11
Gray	Sand & Gravel		Wet	11	17
Gray	Clay	Stones	Sticky	17	25
Gray	Limestone		Hard	25	132
Gray & White	Sandstone		Very Hard	132	174

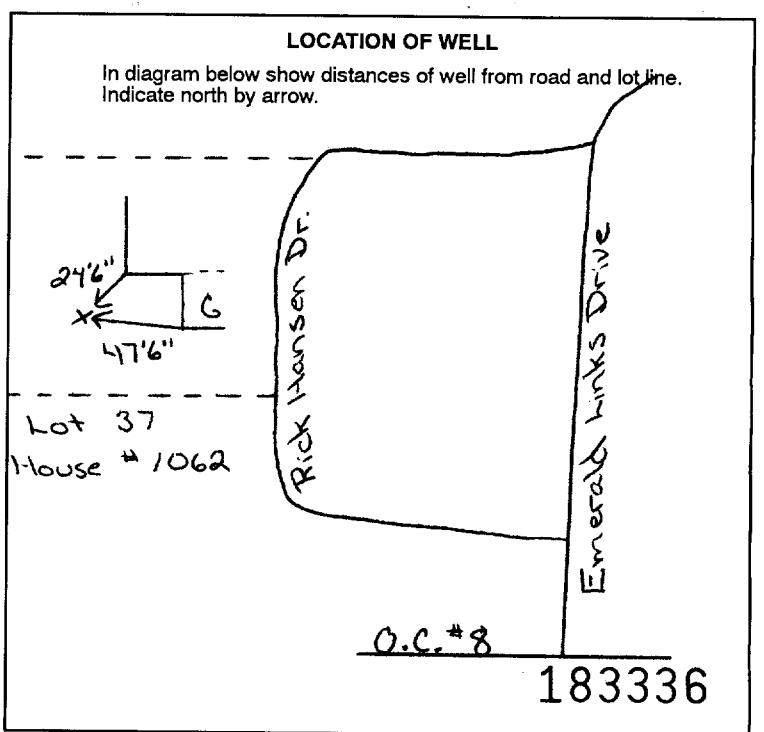
41 WATER RECORD			
Water found at - feet	Kind of water		
10-13	1 <input type="checkbox"/> Fresh	3 <input type="checkbox"/> Sulphur	14 <input type="checkbox"/>
164	2 <input type="checkbox"/> Salty	4 <input type="checkbox"/> Minerals	15 <input type="checkbox"/>
15-18	NOT TESTED		
20-23	1 <input type="checkbox"/> Fresh	3 <input type="checkbox"/> Sulphur	24 <input type="checkbox"/>
25-28	2 <input type="checkbox"/> Salty	4 <input type="checkbox"/> Minerals	29 <input type="checkbox"/>
30-33	1 <input type="checkbox"/> Fresh	3 <input type="checkbox"/> Sulphur	34 <input type="checkbox"/>
	2 <input type="checkbox"/> Salty	4 <input type="checkbox"/> Minerals	35 <input type="checkbox"/>

51 CASING & OPEN HOLE RECORD				
Inside diam inches	Material	Wall thickness inches	Depth - feet	
			From	To
6 1/4	1 <input checked="" type="checkbox"/> Steel	.188	0	34.5
	2 <input type="checkbox"/> Galvanized			
	3 <input type="checkbox"/> Concrete			
	4 <input type="checkbox"/> Open hole			
	5 <input type="checkbox"/> Plastic			
17-18	1 <input type="checkbox"/> Steel		34.5	174
	2 <input type="checkbox"/> Galvanized			
	3 <input type="checkbox"/> Concrete			
	4 <input type="checkbox"/> Open hole			
	5 <input type="checkbox"/> Plastic			
24-25	1 <input type="checkbox"/> Steel			27-30
	2 <input type="checkbox"/> Galvanized			
	3 <input type="checkbox"/> Concrete			
	4 <input type="checkbox"/> Open hole			
	5 <input type="checkbox"/> Plastic			

SCREEN	Sizes of opening (Slot No.)	Diameter	Length
		inches	feet
	Material and type		Depth at top of screen
			feet

61 PLUGGING & SEALING RECORD			
<input type="checkbox"/> Annular space		<input type="checkbox"/> Abandonment	
Depth set at - feet		Material and type (Cement grout, bentonite, etc.)	
From	To		
10-13	14-17	Grouted High Early	
30	0		
18-21	22-25		
26-29	30-33		

71 PUMPING TEST			
Pumping test method	Pumping rate	Duration of pumping	
1 <input checked="" type="checkbox"/> Pump	15 GPM	15-18	17-18
2 <input type="checkbox"/> Bailor		Hours	Mins
Static level	Water level end of pumping	Water levels during	
19-21	22-24	15 minutes	30 minutes
26 feet	100 feet	29'8"	27'4"
		45 minutes	60 minutes
		26'3"	26 feet
If flowing give rate	Pump intake set at	Water at end of test	
38-41	42-45	42	
GPM	feet	<input type="checkbox"/> Clear <input checked="" type="checkbox"/> Cloudy	
Recommended pump type	Recommended pump setting	Recommended pump rate	
1 <input type="checkbox"/> Shallow	2 <input checked="" type="checkbox"/> Deep	43-45	46-49
	100 feet	5 GPM	



54 FINAL STATUS OF WELL			
1 <input checked="" type="checkbox"/> Water supply	5 <input type="checkbox"/> Abandoned, insufficient supply	9 <input type="checkbox"/> Unfinished	
2 <input type="checkbox"/> Observation well	6 <input type="checkbox"/> Abandoned, poor quality	10 <input type="checkbox"/> Replacement well	
3 <input type="checkbox"/> Test hole	7 <input type="checkbox"/> Abandoned (Other)		
4 <input type="checkbox"/> Recharge well	8 <input type="checkbox"/> Dewatering		

55-56 WATER USE			
1 <input checked="" type="checkbox"/> Domestic	5 <input type="checkbox"/> Commercial	9 <input type="checkbox"/> Not used	
2 <input type="checkbox"/> Stock	6 <input type="checkbox"/> Municipal	10 <input type="checkbox"/> Other	
3 <input type="checkbox"/> Irrigation	7 <input type="checkbox"/> Public supply		
4 <input type="checkbox"/> Industrial	8 <input type="checkbox"/> Cooling & air conditioning		

57 METHOD OF CONSTRUCTION			
1 <input type="checkbox"/> Cable tool	5 <input checked="" type="checkbox"/> Air percussion	9 <input type="checkbox"/> Driving	
2 <input type="checkbox"/> Rotary (conventional)	6 <input type="checkbox"/> Boring	10 <input type="checkbox"/> Digging	
3 <input type="checkbox"/> Rotary (reverse)	7 <input type="checkbox"/> Diamond	11 <input type="checkbox"/> Other	
4 <input type="checkbox"/> Rotary (air)	8 <input type="checkbox"/> Jetting		

Name of Well Contractor <b>Capital Water Supply Ltd.</b>	Well Contractor's Licence No. <b>1558</b>
Address <b>P.O. Box 490 Stittsville, Ontario K2S 1A6</b>	
Name of Well Technician <b>S. Miller</b>	Well Technician's Licence No. <b>T0097</b>
Signature of Technician/Contractor	Submission date day <b>17</b> mo <b>9</b> yr <b>97</b>

MINISTRY USE ONLY	Data source	Contractor	Date received
		<b>1558</b>	<b>OCT 17 1997</b>
	Date of inspection	Inspector	
Remarks			

Print only in spaces provided.  
Mark correct box with a checkmark, where applicable.

11

1529730

Municipality 15009 Con. CON 03

County or District: **Ottawa Carleton** Township/Borough/City/Town/Village: **Osgoode** Con block tract survey, etc.: **3** Lot: **25-27**  
 Owner's surname: **Maple Mountain Homes** First name: **Maple Mountain Homes** Address: **1340 Aurele St. Gloucester, Ontario K1B 3L3** Date completed: **17 day 10 month 97 year**

Zone: **21** Easting: **10** Northing: **17** RC: **25** Elevation: **26** RC: **30** Basin Code: **ii**

General colour	Most common material	Other materials	General description	Depth - feet	
				From	To
Brown	Clay	Gravel	Fill (loose)	0	9
Gray	Clay	Stones	Packed	9	38
Gray	Sand Gravel, & Boulders			38	50
Gray	Limestone		Medium Hard	50	100

31: \_\_\_\_\_ 32: \_\_\_\_\_

**41 WATER RECORD**

Water found at - feet	Kind of water
10-13	1 <input type="checkbox"/> Fresh 3 <input type="checkbox"/> Sulphur 14 <input type="checkbox"/> 2 <input type="checkbox"/> Salty 4 <input type="checkbox"/> Minerals 15 <input type="checkbox"/> 6 <input type="checkbox"/> Gas
15-18	<b>NOT TESTED</b>
20-23	1 <input type="checkbox"/> Fresh 3 <input type="checkbox"/> Sulphur 24 <input type="checkbox"/> 2 <input type="checkbox"/> Salty 4 <input type="checkbox"/> Minerals 25 <input type="checkbox"/> 6 <input type="checkbox"/> Gas
25-28	1 <input type="checkbox"/> Fresh 3 <input type="checkbox"/> Sulphur 29 <input type="checkbox"/> 2 <input type="checkbox"/> Salty 4 <input type="checkbox"/> Minerals 30 <input type="checkbox"/> 6 <input type="checkbox"/> Gas
30-33	1 <input type="checkbox"/> Fresh 3 <input type="checkbox"/> Sulphur 34 <input type="checkbox"/> 2 <input type="checkbox"/> Salty 4 <input type="checkbox"/> Minerals 35 <input type="checkbox"/> 6 <input type="checkbox"/> Gas

**51 CASING & OPEN HOLE RECORD**

Inside diam inches	Material	Wall thickness inches	Depth - feet	
			From	To
6 1/4	1 <input type="checkbox"/> Steel 12 <input type="checkbox"/> 2 <input type="checkbox"/> Galvanized 13 <input type="checkbox"/> 3 <input type="checkbox"/> Concrete 14 <input type="checkbox"/> 4 <input type="checkbox"/> Open hole 15 <input type="checkbox"/> 5 <input type="checkbox"/> Plastic	.188	0	52.5
6	1 <input type="checkbox"/> Steel 19 <input type="checkbox"/> 2 <input type="checkbox"/> Galvanized 20 <input type="checkbox"/> 3 <input type="checkbox"/> Concrete 21 <input type="checkbox"/> 4 <input type="checkbox"/> Open hole 22 <input type="checkbox"/> 5 <input type="checkbox"/> Plastic		52.5	100
6	1 <input type="checkbox"/> Steel 26 <input type="checkbox"/> 2 <input type="checkbox"/> Galvanized 27 <input type="checkbox"/> 3 <input type="checkbox"/> Concrete 28 <input type="checkbox"/> 4 <input type="checkbox"/> Open hole 29 <input type="checkbox"/> 5 <input type="checkbox"/> Plastic			

**SCREEN**

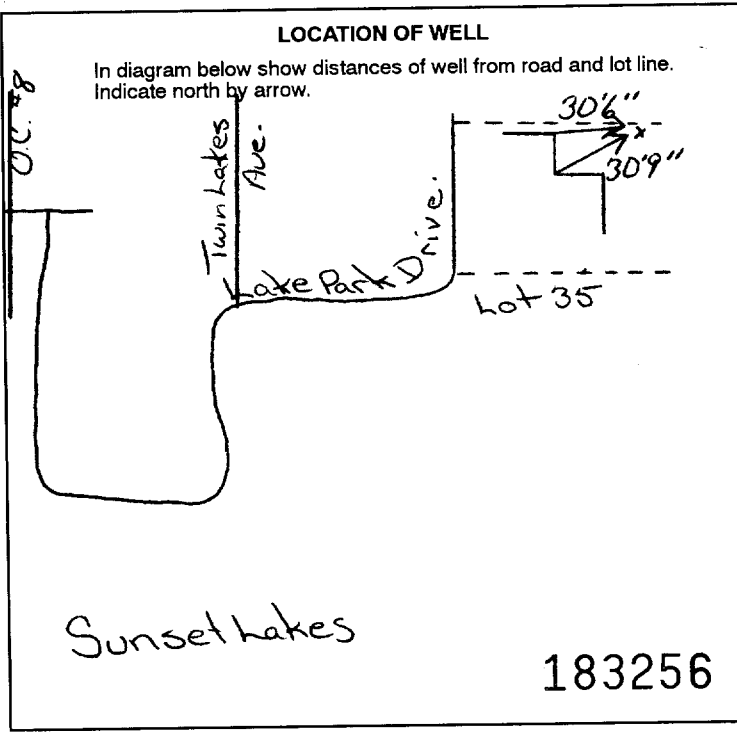
Sizes of opening (Slot No.)	Diameter inches	Length feet
Material and type		Depth at top of screen feet

**61 PLUGGING & SEALING RECORD**

Depth set at - feet		Material and type (Cement grout, bentonite, etc.)
From	To	
35	0	High Early Cement (2)
50	35	Bentonite

**71 PUMPING TEST**

Pumping test method	Pumping rate	Duration of pumping
1 <input checked="" type="checkbox"/> Pump 2 <input type="checkbox"/> Bailer	30 GPM	1 Hours 1 Mins
Static level: 25 feet	Water levels during:	1 <input type="checkbox"/> Pumping 2 <input type="checkbox"/> Recovery
19-21	15 minutes: 25 feet	
22-24	30 minutes: 25 feet	
25-28	45 minutes: 25 feet	
29-31	60 minutes: 25 feet	
32-34		
35-37		
If flowing give rate: 40 GPM	Pump intake set at: 40 feet	Water at end of test: <input checked="" type="checkbox"/> Cloudy
Recommended pump type: <input type="checkbox"/> Shallow <input type="checkbox"/> Deep	Recommended pump setting: 40 feet	Recommended pump rate: 5 GPM



**FINAL STATUS OF WELL**

1 <input type="checkbox"/> Water supply	5 <input type="checkbox"/> Abandoned, insufficient supply	9 <input type="checkbox"/> Unfinished
2 <input checked="" type="checkbox"/> Observation well	6 <input type="checkbox"/> Abandoned, poor quality	10 <input type="checkbox"/> Replacement well
3 <input type="checkbox"/> Test hole	7 <input type="checkbox"/> Abandoned (Other)	
4 <input type="checkbox"/> Recharge well	8 <input type="checkbox"/> Dewatering	

**WATER USE**

1 <input type="checkbox"/> Domestic	5 <input type="checkbox"/> Commercial	9 <input type="checkbox"/> Not used
2 <input checked="" type="checkbox"/> Stock	6 <input type="checkbox"/> Municipal	10 <input type="checkbox"/> Other
3 <input type="checkbox"/> Irrigation	7 <input type="checkbox"/> Public supply	
4 <input type="checkbox"/> Industrial	8 <input type="checkbox"/> Cooling & air conditioning	

**METHOD OF CONSTRUCTION**

1 <input type="checkbox"/> Cable tool	5 <input checked="" type="checkbox"/> Air percussion	9 <input type="checkbox"/> Driving
2 <input type="checkbox"/> Rotary (conventional)	6 <input type="checkbox"/> Boring	10 <input type="checkbox"/> Digging
3 <input type="checkbox"/> Rotary (reverse)	7 <input type="checkbox"/> Diamond	11 <input type="checkbox"/> Other
4 <input type="checkbox"/> Rotary (air)	8 <input type="checkbox"/> Jetting	

Name of Well Contractor: **Capital Water Supply Ltd.** Well Contractor's Licence No.: **1558**  
 Address: **P.O. Box 490 Stittsville, Ontario K2S 1A6**  
 Name of Well Technician: **S. Miller** Well Technician's Licence No.: **T0097**  
 Signature of Technician/Contractor: \_\_\_\_\_ Submission date: **20 mo 10 yr 97**

**MINISTRY USE ONLY**

Data source	Contractor	Date received
	<b>1558</b>	<b>DEC 22 1997</b>
Date of inspection	Inspector	
Remarks		

Print only in spaces provided.  
Mark correct box with a checkmark, where applicable.

1529740

Municipality 15009 Con. 03  
10 14 22 23 24

Plan 4M936 Sublot 3

County or District <b>Ottawa Carleton</b>		Township/Borough/City/Town/Village <b>Osgoode</b>		Con block tract survey, etc. <b>3</b>	Lot <b>4</b>
Owner's surname <b>John Gerard Homes</b>	First name <b>Greely Ont</b>	Address <b>Greely Ont</b>			Date completed <b>28 07 97</b> day month year

21

Zone Easting Northing RC Elevation RC Basin Code

LOG OF OVERBURDEN AND BEDROCK MATERIALS (see instructions)

General colour	Most common material	Other materials	General description	Depth - feet	
				From	To
	clay			0	6
	sand	gravel		6	20
grey	limestone			20	110

31

32

41 WATER RECORD

Water found at - feet	Kind of water
103	<input checked="" type="checkbox"/> Fresh <input checked="" type="checkbox"/> Salty <input type="checkbox"/> Sulphur <input type="checkbox"/> Minerals <input type="checkbox"/> Gas

51 CASING & OPEN HOLE RECORD

Inside diam inches	Material	Wall thickness inches	Depth - feet	
			From	To
6 1/4	Steel	188	0	33
8 3/4	Galvanized		0	31
6	Steel		31	110

SCREEN

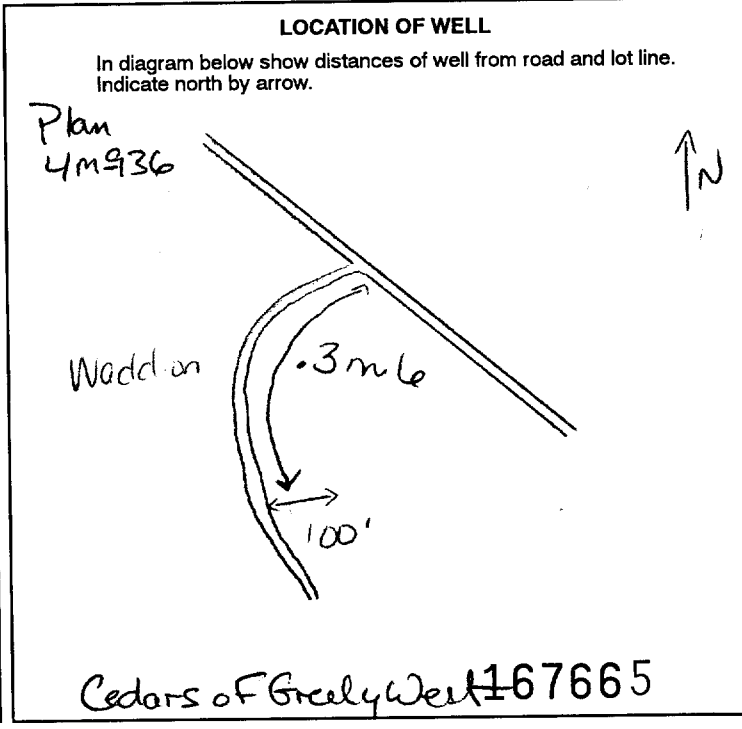
Sizes of opening (Slot No.)	Diameter inches	Length feet

61 PLUGGING & SEALING RECORD

Depth set at - feet	Material and type (Cement grout, bentonite, etc.)
33	cement grout

71 PUMPING TEST

Pumping test method <input checked="" type="checkbox"/> Pump	Pumping rate <b>12 GPM</b>	Duration of pumping <b>1</b> Hours <b>18</b> Mins
Static level <b>24</b> feet	Water level end of pumping <b>100</b> feet	Water levels during
		<input type="checkbox"/> Pumping <input checked="" type="checkbox"/> Recovery
		15 minutes: <b>24</b> feet 30 minutes: <b>24</b> feet 45 minutes: <b>24</b> feet 60 minutes: <b>24</b> feet



FINAL STATUS OF WELL

1  Water supply  
 2  Observation well  
 3  Test hole  
 4  Recharge well

5  Abandoned, insufficient supply  
 6  Abandoned, poor quality  
 7  Abandoned (Other)  
 8  Dewatering

9  Unfinished  
 10  Replacement well

WATER USE

1  Domestic  
 2  Stock  
 3  Irrigation  
 4  Industrial

5  Commercial  
 6  Municipal  
 7  Public supply  
 8  Cooling & air conditioning

9  Not used  
 10  Other

METHOD OF CONSTRUCTION

1  Cable tool  
 2  Rotary (conventional)  
 3  Rotary (reverse)  
 4  Rotary (air)

5  Air percussion  
 6  Boring  
 7  Diamond  
 8  Jetting

9  Driving  
 10  Digging  
 11  Other

Name of Well Contractor  
**Ami Rock Drilling Co Ltd**

Well Contractor's Licence No.  
**1119**

Address  
**RR #2 Jasper Ont**

Name of Well Technician  
**Shannon Purcell**

Well Technician's Licence No.  
**T2122**

Signature of Technician/Contractor  
*[Signature]*

Submission date  
**28 07 97**  
day month year

MINISTRY USE ONLY

Data source  
**1119**

Date received  
**DEC 08 1997**

Date of inspection

Inspector

Remarks  
*[Signature]*

Print only in spaces provided.  
Mark correct box with a checkmark, where applicable.

1529744

Municipality: 15009 CON  
Plan: 4M264  
03

County or District <b>Ottawa-Carleton</b>	Township/Borough/City/Town/Village <b>Osgoode</b>	Con block tract survey, etc. <b>3</b>	Lot <b>20</b>
Address <b>[Redacted]</b>	Address <b>Manotick, Ontario</b>		Date completed <b>5 7 97</b>

Zone Easting Northing RC Elevation RC Basin Code

LOG OF OVERBURDEN AND BEDROCK MATERIALS (see instructions)					
General colour	Most common material	Other materials	General description	Depth - feet	
				From	To
	Sand			0	7
grey	limestone			7	81

31 32

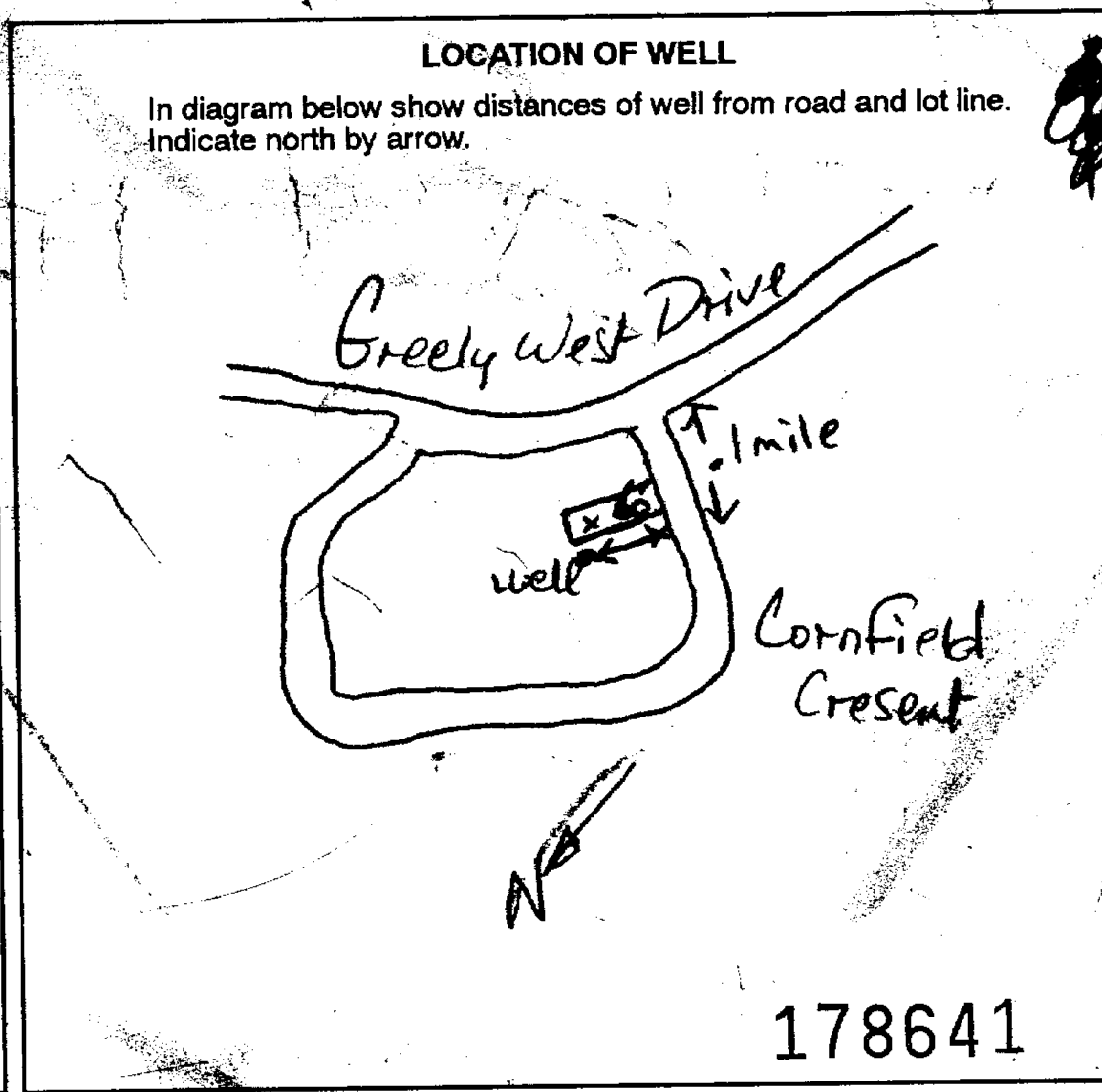
WATER RECORD	
Water found at - feet	Kind of water
76	<input checked="" type="checkbox"/> Fresh <input type="checkbox"/> Salty <input type="checkbox"/> Sulphur <input type="checkbox"/> Minerals <input type="checkbox"/> Gas

CASING & OPEN HOLE RECORD				
Inside diam inches	Material	Wall thickness inches	Depth - feet	
			From	To
6 1/4	Steel	198	0	22
8 3/4	Steel		0	20
6	Steel		20	81

SCREEN	Sizes of opening (Slot No.)	Diameter inches	Length feet

PLUGGING & SEALING RECORD		
Depth set at - feet		Material and type (Cement grout, bentonite, etc.)
From	To	
2	22	Cement grout

PUMPING TEST	
71	10
Pumping test method <input checked="" type="checkbox"/> Pump	Pumping rate <b>11 GPM</b>
Static level <b>41 feet</b>	Water level end of pumping <b>70 feet</b>
Water levels during	
15 minutes <b>41 feet</b>	30 minutes <b>41 feet</b>
45 minutes <b>41 feet</b>	60 minutes <b>41 feet</b>
If flowing give rate GPM	Pump intake set at feet <b>70 feet</b>
Recommended pump type <input checked="" type="checkbox"/> Deep	Recommended pump setting feet <b>70 feet</b>
	Recommended pump rate GPM <b>11 GPM</b>



FINAL STATUS OF WELL		
<input checked="" type="checkbox"/> Water supply	<input type="checkbox"/> Abandoned, insufficient supply	<input type="checkbox"/> Unfinished
<input type="checkbox"/> Observation well	<input type="checkbox"/> Abandoned, poor quality	<input type="checkbox"/> Replacement well
<input type="checkbox"/> Test hole	<input type="checkbox"/> Abandoned (Other)	
<input type="checkbox"/> Recharge well	<input type="checkbox"/> Dewatering	

WATER USE		
<input checked="" type="checkbox"/> Domestic	<input type="checkbox"/> Commercial	<input type="checkbox"/> Not used
<input type="checkbox"/> Stock	<input type="checkbox"/> Municipal	<input type="checkbox"/> Other
<input type="checkbox"/> Irrigation	<input type="checkbox"/> Public supply	
<input type="checkbox"/> Industrial	<input type="checkbox"/> Cooling & air conditioning	

METHOD OF CONSTRUCTION		
<input type="checkbox"/> Cable tool	<input checked="" type="checkbox"/> Air percussion	<input type="checkbox"/> Driving
<input type="checkbox"/> Rotary (conventional)	<input type="checkbox"/> Boring	<input type="checkbox"/> Digging
<input type="checkbox"/> Rotary (reverse)	<input type="checkbox"/> Diamond	<input type="checkbox"/> Other
<input type="checkbox"/> Rotary (air)	<input type="checkbox"/> Jetting	

Name of Well Contractor <b>Air-Rock Drilling Ltd</b>	Well Contractor's Licence No. <b>1119</b>
Address <b>RR# 2, Tupper Out</b>	
Name of Well Technician <b>Shannon Purcell</b>	Well Technician's Licence No. <b>T2122</b>
Signature of Technician/Contractor <i>[Signature]</i>	Expiration date <b>25 10 97</b>

MINISTRY USE ONLY	Data source <b>1119</b>	Date received <b>DEC 08 1997</b>
	Date of inspection	Inspector
	Remarks <i>[Signature]</i>	

Print only in spaces provided.  
Mark correct box with a checkmark, where applicable.

1529959

Municipality 15009 Con. CON 03  
10 14 15 22 23 24

Plan 4m936 Sublot 4

County or District <b>Ottawa Carleton</b>		Township/Borough/City/Town/Village <b>Osgoode</b>		Con block tract survey, etc. <b>3</b>	Lot <b>4</b>
Owner's surname <b>John Gerard Homes</b>	First name <b>Greely</b>	Address <b>Ont</b>			Date completed <b>17</b> day <b>11</b> month <b>97</b> year

21 U Zone Easting Northing RC Elevation RC Basin Code II III IV  
10 12 17 18 24 25 26 30 31 47

LOG OF OVERBURDEN AND BEDROCK MATERIALS (see instructions)					
General colour	Most common material	Other materials	General description	Depth - feet	
				From	To
	Sand	boulders		0	27
grey	limestone			27	60

31 32 10 14 15 21 43 54 65 75 80

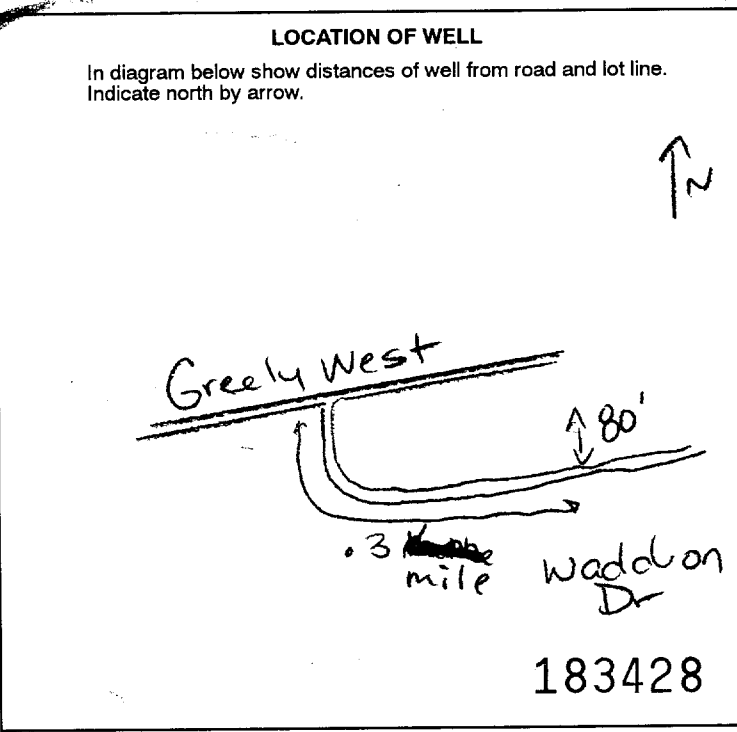
41 WATER RECORD			
Water found at - feet	Kind of water		
10-13 <b>39</b>	1 <input checked="" type="checkbox"/> Fresh 2 <input checked="" type="checkbox"/> Salty	3 <input type="checkbox"/> Sulphur 4 <input type="checkbox"/> Minerals 5 <input type="checkbox"/> Gas	14
15-18 <b>55</b>	1 <input checked="" type="checkbox"/> Fresh 2 <input checked="" type="checkbox"/> Salty	3 <input type="checkbox"/> Sulphur 4 <input type="checkbox"/> Minerals 5 <input type="checkbox"/> Gas	19
20-23	1 <input type="checkbox"/> Fresh 2 <input type="checkbox"/> Salty	3 <input type="checkbox"/> Sulphur 4 <input type="checkbox"/> Minerals 5 <input type="checkbox"/> Gas	24
25-28	1 <input type="checkbox"/> Fresh 2 <input type="checkbox"/> Salty	3 <input type="checkbox"/> Sulphur 4 <input type="checkbox"/> Minerals 5 <input type="checkbox"/> Gas	29
30-33	1 <input type="checkbox"/> Fresh 2 <input type="checkbox"/> Salty	3 <input type="checkbox"/> Sulphur 4 <input type="checkbox"/> Minerals 5 <input type="checkbox"/> Gas	34

51 CASING & OPEN HOLE RECORD				
Inside diam inches	Material	Wall thickness inches	Depth - feet	
			From	To
10-11 <b>6 1/4</b>	1 <input checked="" type="checkbox"/> Steel 2 <input checked="" type="checkbox"/> Galvanized 3 <input type="checkbox"/> Concrete 4 <input type="checkbox"/> Open hole 5 <input type="checkbox"/> Plastic	<b>188</b>	<b>0</b>	<b>35</b>
17-18 <b>8 3/4</b>	1 <input type="checkbox"/> Steel 2 <input checked="" type="checkbox"/> Galvanized 3 <input type="checkbox"/> Concrete 4 <input type="checkbox"/> Open hole 5 <input type="checkbox"/> Plastic		<b>0</b>	<b>33</b>
24-25 <b>6</b>	1 <input type="checkbox"/> Steel 2 <input checked="" type="checkbox"/> Galvanized 3 <input type="checkbox"/> Concrete 4 <input type="checkbox"/> Open hole 5 <input type="checkbox"/> Plastic		<b>33</b>	<b>60</b>

SCREEN	Sizes of opening (Slot No.)	Diameter	Length
		inches	feet
	Material and type		Depth at top of screen
			feet

61 PLUGGING & SEALING RECORD			
Depth set at - feet		Material and type (Cement grout, bentonite, etc.)	
From	To		
10-13 <b>2</b>	14-17 <b>35</b>	<b>cement grout</b>	
18-21	22-25		
26-29	30-33		

71	Pumping test method <input checked="" type="checkbox"/> Pump <input type="checkbox"/> Bailer	Pumping rate <b>18</b> GPM	Duration of pumping <b>1</b> Hours <b>17</b> Min
PUMPING TEST	Static level 19-21 <b>9</b> feet	Water level end of pumping 22-24 <b>40</b> feet	Water levels during 1 <input type="checkbox"/> Pumping 2 <input checked="" type="checkbox"/> Recovery
		15 minutes 25-28 <b>9</b> feet	30 minutes 29-31 <b>9</b> feet
		45 minutes 32-34 <b>9</b> feet	60 minutes 35-37 <b>9</b> feet
	If flowing give rate 38-41 GPM	Pump intake set at feet	Water at end of test 42 <input type="checkbox"/> Clear <input checked="" type="checkbox"/> Cloudy
Recommended pump type <input type="checkbox"/> Shallow <input checked="" type="checkbox"/> Deep	Recommended pump setting 43-45 <b>50</b> feet	Recommended pump rate 46-49 <b>18</b> GPM	



FINAL STATUS OF WELL			
1 <input checked="" type="checkbox"/> Water supply	5 <input type="checkbox"/> Abandoned, insufficient supply	9 <input type="checkbox"/> Unfinished	
2 <input type="checkbox"/> Observation well	6 <input type="checkbox"/> Abandoned, poor quality	10 <input type="checkbox"/> Replacement well	
3 <input type="checkbox"/> Test hole	7 <input type="checkbox"/> Abandoned (Other)		
4 <input type="checkbox"/> Recharge well	8 <input type="checkbox"/> Dewatering		
WATER USE			
1 <input checked="" type="checkbox"/> Domestic	5 <input type="checkbox"/> Commercial	9 <input type="checkbox"/> Not used	
2 <input type="checkbox"/> Stock	6 <input type="checkbox"/> Municipal	10 <input type="checkbox"/> Other	
3 <input type="checkbox"/> Irrigation	7 <input type="checkbox"/> Public supply		
4 <input type="checkbox"/> Industrial	8 <input type="checkbox"/> Cooling & air conditioning		
METHOD OF CONSTRUCTION			
1 <input type="checkbox"/> Cable tool	5 <input checked="" type="checkbox"/> Air percussion	9 <input type="checkbox"/> Driving	
2 <input type="checkbox"/> Rotary (conventional)	6 <input type="checkbox"/> Boring	10 <input type="checkbox"/> Digging	
3 <input type="checkbox"/> Rotary (reverse)	7 <input type="checkbox"/> Diamond	11 <input type="checkbox"/> Other	
4 <input type="checkbox"/> Rotary (air)	8 <input type="checkbox"/> Jetting		

Name of Well Contractor <b>Art Rock Drilling Co Ltd</b>	Well Contractor's Licence No. <b>1119</b>
Address <b>Rt #2 Jasper Ont</b>	
Name of Well Technician <b>Shannon Purcell</b>	Well Technician's Licence No. <b>T2122</b>
Signature of Technician/Contractor <i>[Signature]</i>	Submission date <b>30</b> day <b>11</b> month <b>97</b> year

MINISTRY USE ONLY	Data source <b>1119</b>	Contractor <b>1119</b>	Date received <b>MAR 04 1998</b>
	Date of inspection	Inspector	
	Remarks <i>[Signature]</i>		



Print only in spaces provided.  
Mark correct box with a checkmark, where applicable.

1529960

Municipality 15009 Con. 03  
10 14 15 20 23 24

Plan 4m936 Sublot 20

County or District <b>Ottawa Carleton</b>	Township/Borough/City/Town/Village <b>Osgoode</b>	Con block tract survey, etc. <b>3</b>	Lot <b>4</b>
Owner's surname <b>John Gerard Homes</b>	First name <b>Greely</b>	Address <b>Out</b>	
Date completed <b>19 11 97</b>			Day month year

Zone Easting Northing RC Elevation RC Basin Code ii iii iv

LOG OF OVERBURDEN AND BEDROCK MATERIALS (see instructions)					
General colour	Most common material	Other materials	General description	Depth - feet	
				From	To
	Sand	boulders		0	20
grey	limestone			20	60

31 32

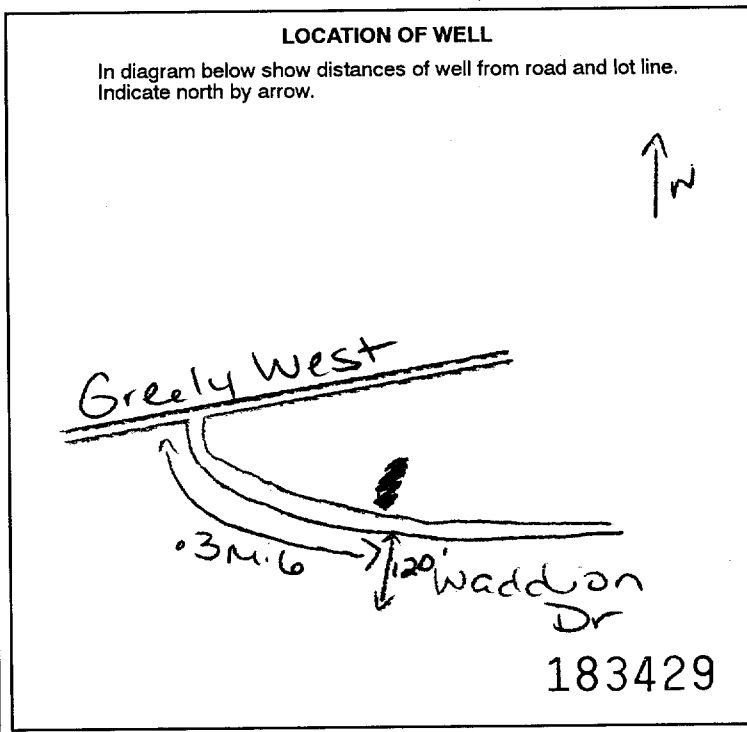
WATER RECORD			
Water found at - feet	Kind of water		
39	<input checked="" type="checkbox"/> Fresh	<input type="checkbox"/> Sulphur	<input type="checkbox"/> Minerals
47	<input checked="" type="checkbox"/> Fresh	<input type="checkbox"/> Sulphur	<input type="checkbox"/> Minerals
53	<input checked="" type="checkbox"/> Fresh	<input type="checkbox"/> Sulphur	<input type="checkbox"/> Minerals

CASING & OPEN HOLE RECORD				
Inside diam inches	Material	Wall thickness inches	Depth - feet	
			From	To
6 1/4	Steel	188	0	28
8 3/4	Steel		0	26
6	Steel		26	60

SCREEN	Sizes of opening (Slot No.)		Diameter	Length
			inches	feet
	Material and type		Depth at top of screen	

PLUGGING & SEALING RECORD			
<input checked="" type="checkbox"/> Annular space <input type="checkbox"/> Abandonment			
Depth set at - feet		Material and type (Cement grout, bentonite, etc.)	
From	To		
10-13	14-17	2 28 cement grout	

71	Pumping test method <input checked="" type="checkbox"/> Pump <input type="checkbox"/> Bailer	Pumping rate <b>18</b> GPM	Duration of pumping Hours Mins
PUMPING TEST	Static level	Water level end of pumping	Water levels during
	9 feet	40 feet	15 minutes 9 feet, 30 minutes 9 feet, 45 minutes 9 feet, 60 minutes 9 feet
	If flowing give rate	Pump intake set at	Water at end of test
	Recommended pump type <input type="checkbox"/> Shallow <input checked="" type="checkbox"/> Deep	Recommended pump setting <b>50</b> feet	Recommended pump rate <b>18</b> GPM



FINAL STATUS OF WELL			
<input checked="" type="checkbox"/> Water supply	<input type="checkbox"/> Abandoned, insufficient supply	<input type="checkbox"/> Unfinished	<input type="checkbox"/> Replacement well
<input type="checkbox"/> Observation well	<input type="checkbox"/> Abandoned, poor quality	<input type="checkbox"/> Abandoned (Other)	<input type="checkbox"/> Dewatering
<input type="checkbox"/> Test hole	<input type="checkbox"/> Recharge well		
WATER USE			
<input checked="" type="checkbox"/> Domestic	<input type="checkbox"/> Commercial	<input type="checkbox"/> Not used	<input type="checkbox"/> Other
<input type="checkbox"/> Stock	<input type="checkbox"/> Municipal		
<input type="checkbox"/> Irrigation	<input type="checkbox"/> Public supply		
<input type="checkbox"/> Industrial	<input type="checkbox"/> Cooling & air conditioning		
METHOD OF CONSTRUCTION			
<input type="checkbox"/> Cable tool	<input checked="" type="checkbox"/> Air percussion	<input type="checkbox"/> Driving	<input type="checkbox"/> Digging
<input type="checkbox"/> Rotary (conventional)	<input type="checkbox"/> Boring	<input type="checkbox"/> Diamond	<input type="checkbox"/> Other
<input type="checkbox"/> Rotary (reverse)	<input type="checkbox"/> Jetting		
<input type="checkbox"/> Rotary (air)			

Name of Well Contractor <b>Air Rock Drilling Co Ltd</b>	Well Contractor's Licence No. <b>1119</b>
Address <b>Rt #2 Jasper Out</b>	
Name of Well Technician <b>Shannon Purcell</b>	Well Technician's Licence No. <b>T2122</b>
Signature of Technician/Contractor <i>[Signature]</i>	Submission date <b>30 Nov 97</b>

MINISTRY USE ONLY	Data source <b>1119</b>	Contractor <b>1119</b>	Date received <b>MAR 04 1998</b>
	Date of inspection	Inspector	

Print only in spaces provided.  
Mark correct box with a checkmark, where applicable.

1530184

Municipality 15009 Con. 03  
Plym 936 S. 10th Rd. W. 03

11

County or District <b>Ottawa-Carleton</b>		Township/Borough/City/Town/Village <b>Osgoode</b>		Con. block . tract survey, etc. <b>3</b>	Lot <b>4</b>
Owner's surname <b>John Gerard Homes</b>	First name	Address <b>Greely Dr</b>		Date completed <b>15 6 98</b>	

Zone Easting Northing RC Elevation RC Basin Code ii iii iv

LOG OF OVERBURDEN AND BEDROCK MATERIALS (see instructions)					
General colour	Most common material	Other materials	General description	Depth - feet	
				From	To
	Sand			0	30
grey	limestone Sandstone			30	140
				140	160

31 32

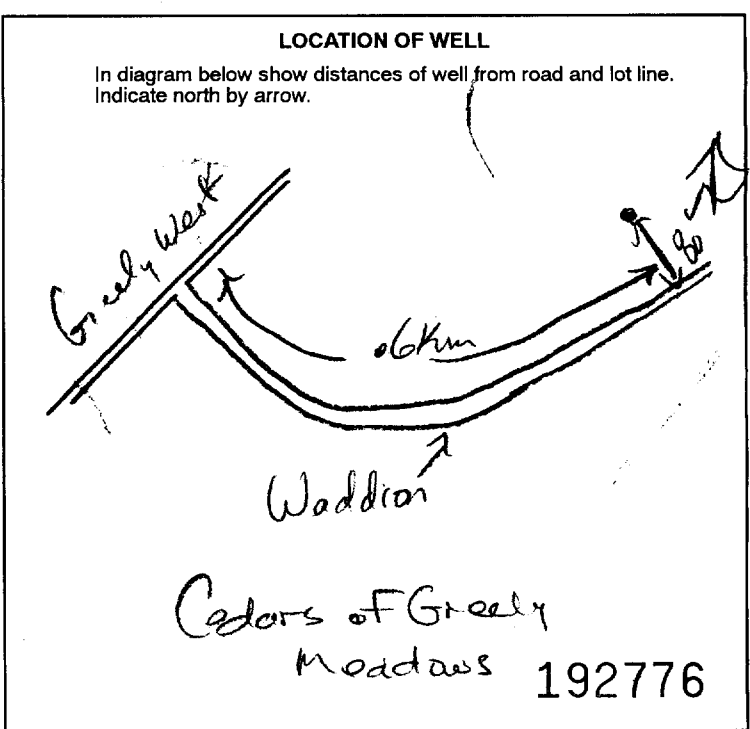
WATER RECORD			
Water found at - feet	Kind of water		
153	1 <input checked="" type="checkbox"/> Fresh	3 <input type="checkbox"/> Sulphur	14 <input type="checkbox"/> Minerals
	2 <input type="checkbox"/> Salty	4 <input type="checkbox"/> Gas	
132	1 <input checked="" type="checkbox"/> Fresh	3 <input type="checkbox"/> Sulphur	19 <input type="checkbox"/> Minerals
	2 <input type="checkbox"/> Salty	4 <input type="checkbox"/> Gas	

CASING & OPEN HOLE RECORD				
Inside diam inches	Material	Wall thickness inches	Depth - feet	
			From	To
6 1/4	1 <input checked="" type="checkbox"/> Steel	188	0	38
8 3/4	1 <input type="checkbox"/> Steel		0	36
6	1 <input type="checkbox"/> Steel		36	160

SCREEN	Sizes of opening (Slot No.)	Diameter inches	Length feet

PLUGGING & SEALING RECORD			
Annular space		Abandonment	
Depth set at - feet		Material and type (Cement grout, bentonite, etc.)	
From	To		
2	38	Cement grout	

PUMPING TEST			
Pumping test method	Pumping rate	Duration of pumping	
1 <input checked="" type="checkbox"/> Pump	20 GPM	Hours	Mins
Static level	Water level end of pumping	Water levels during	
26 feet	100 feet	15 minutes	30 minutes
		45 minutes	60 minutes
26 feet	26 feet	26 feet	26 feet



FINAL STATUS OF WELL			
1 <input checked="" type="checkbox"/> Water supply	5 <input type="checkbox"/> Abandoned, insufficient supply	9 <input type="checkbox"/> Unfinished	
2 <input type="checkbox"/> Observation well	6 <input type="checkbox"/> Abandoned, poor quality	10 <input type="checkbox"/> Replacement well	
3 <input type="checkbox"/> Test hole	7 <input type="checkbox"/> Abandoned (Other)		
4 <input type="checkbox"/> Recharge well	8 <input type="checkbox"/> Dewatering		

WATER USE			
1 <input checked="" type="checkbox"/> Domestic	5 <input type="checkbox"/> Commercial	9 <input type="checkbox"/> Not used	
2 <input type="checkbox"/> Stock	6 <input type="checkbox"/> Municipal	10 <input type="checkbox"/> Other	
3 <input type="checkbox"/> Irrigation	7 <input type="checkbox"/> Public supply		
4 <input type="checkbox"/> Industrial	8 <input type="checkbox"/> Cooling & air conditioning		

METHOD OF CONSTRUCTION			
1 <input type="checkbox"/> Cable tool	5 <input checked="" type="checkbox"/> Air percussion	9 <input type="checkbox"/> Driving	
2 <input type="checkbox"/> Rotary (conventional)	6 <input type="checkbox"/> Boring	10 <input type="checkbox"/> Digging	
3 <input type="checkbox"/> Rotary (reverse)	7 <input type="checkbox"/> Diamond	11 <input type="checkbox"/> Other	
4 <input type="checkbox"/> Rotary (air)	8 <input type="checkbox"/> Jetting		

Name of Well Contractor <b>Air-Rock Drilling Ltd</b>	Well Contractor's Licence No. <b>1119</b>
Address <b>RR# 2 Tupper Ct</b>	
Name of Well Technician <b>Shannon Purcell</b>	Well Technician's Licence No. <b>T2122</b>
Signature of Technician/Contractor <i>[Signature]</i>	Submission date <b>16 06 98</b>

MINISTRY USE ONLY	Data source	Contractor	Date received
		<b>1119</b>	<b>SEP 01 1998</b>
	Date of inspection	Inspector	
Remarks		<b>CSS. S9</b>	

Print only in spaces provided.  
Mark correct box with a checkmark, where applicable.

1530312

Municipality: 15009 Con. 03  
P1 411936 Sublot 8

11

County or District: Ottawa-Carleton Township/Borough/City/Town/Village: Osgoode  
Owner's surname: John Gerard Howes First name: Address: Greely Ont  
Con block tract survey, etc.: 3 Lot: 4  
Date completed: 9 7 98

21 Zone Easting Northing RC Elevation RC Basin Code ii iii iv

LOG OF OVERBURDEN AND BEDROCK MATERIALS (see instructions)					
General colour	Most common material	Other materials	General description	Depth - feet	
				From	To
Grey	Sand	Gravel		0	28
"	Limestone			28	127
"	Sandstone			127	160

31 32

41 WATER RECORD

Water found at - feet	Kind of water
10-13 153	1 <input checked="" type="checkbox"/> Fresh 3 <input type="checkbox"/> Sulphur 2 <input type="checkbox"/> Salty 4 <input type="checkbox"/> Minerals 5 <input type="checkbox"/> Gas 6 <input type="checkbox"/> Gas
15-18	1 <input type="checkbox"/> Fresh 3 <input type="checkbox"/> Sulphur 2 <input type="checkbox"/> Salty 4 <input type="checkbox"/> Minerals 5 <input type="checkbox"/> Gas 6 <input type="checkbox"/> Gas
20-23	1 <input type="checkbox"/> Fresh 3 <input type="checkbox"/> Sulphur 2 <input type="checkbox"/> Salty 4 <input type="checkbox"/> Minerals 5 <input type="checkbox"/> Gas 6 <input type="checkbox"/> Gas
25-28	1 <input type="checkbox"/> Fresh 3 <input type="checkbox"/> Sulphur 2 <input type="checkbox"/> Salty 4 <input type="checkbox"/> Minerals 5 <input type="checkbox"/> Gas 6 <input type="checkbox"/> Gas
30-33	1 <input type="checkbox"/> Fresh 3 <input type="checkbox"/> Sulphur 2 <input type="checkbox"/> Salty 4 <input type="checkbox"/> Minerals 5 <input type="checkbox"/> Gas 6 <input type="checkbox"/> Gas

51 CASING & OPEN HOLE RECORD

Inside diam inches	Material	Wall thickness inches	Depth - feet	
			From	To
10-11 6 1/4	1 <input checked="" type="checkbox"/> Steel 2 <input type="checkbox"/> Galvanized 3 <input type="checkbox"/> Concrete 4 <input type="checkbox"/> Open hole 5 <input type="checkbox"/> Plastic	108	0	36
17-18 8 3/4	1 <input type="checkbox"/> Steel 2 <input type="checkbox"/> Galvanized 3 <input type="checkbox"/> Concrete 4 <input checked="" type="checkbox"/> Open hole 5 <input type="checkbox"/> Plastic		0	34
24-25 6	1 <input type="checkbox"/> Steel 2 <input type="checkbox"/> Galvanized 3 <input type="checkbox"/> Concrete 4 <input checked="" type="checkbox"/> Open hole 5 <input type="checkbox"/> Plastic		34	160

SCREEN


Sizes of opening (Slot No.)	Diameter inches	Length feet
Material and type		Depth at top of screen feet

61 PLUGGING & SEALING RECORD

<input checked="" type="checkbox"/> Annular space		<input type="checkbox"/> Abandonment
Depth set at - feet		Material and type (Cement grout, bentonite, etc.)
From	To	
18-21 2	14-17 36	Cement grout

71 PUMPING TEST

Pumping test method 1 <input checked="" type="checkbox"/> Pump 2 <input type="checkbox"/> Bailor	Pumping rate 9 GPM	Duration of pumping 17-18 Hours
Static level 19-21 18 feet	Water level end of pumping 22-24 120 feet	Water levels during 1 <input type="checkbox"/> Pumping 2 <input checked="" type="checkbox"/> Recovery
If flowing give rate 38-41 GPM	Pump intake set at 43-45 feet	Water at end of test 42 <input type="checkbox"/> Clear <input checked="" type="checkbox"/> Cloudy
Recommended pump type <input type="checkbox"/> Shallow <input checked="" type="checkbox"/> Deep	Recommended pump setting 43-45 120 feet	Recommended pump rate 46-49 9 GPM



FINAL STATUS OF WELL

1 <input checked="" type="checkbox"/> Water supply	5 <input type="checkbox"/> Abandoned, insufficient supply	9 <input type="checkbox"/> Unfinished
2 <input type="checkbox"/> Observation well	6 <input type="checkbox"/> Abandoned, poor quality	10 <input type="checkbox"/> Replacement well
3 <input type="checkbox"/> Test hole	7 <input type="checkbox"/> Abandoned (Other)	
4 <input type="checkbox"/> Recharge well	8 <input type="checkbox"/> Dewatering	

WATER USE

1 <input checked="" type="checkbox"/> Domestic	5 <input type="checkbox"/> Commercial	9 <input type="checkbox"/> Not used
2 <input type="checkbox"/> Stock	6 <input type="checkbox"/> Municipal	10 <input type="checkbox"/> Other
3 <input type="checkbox"/> Irrigation	7 <input type="checkbox"/> Public supply	
4 <input type="checkbox"/> Industrial	8 <input type="checkbox"/> Cooling & air conditioning	

METHOD OF CONSTRUCTION

1 <input type="checkbox"/> Cable tool	5 <input checked="" type="checkbox"/> Air percussion	9 <input type="checkbox"/> Driving
2 <input type="checkbox"/> Rotary (conventional)	6 <input type="checkbox"/> Boring	10 <input type="checkbox"/> Digging
3 <input type="checkbox"/> Rotary (reverse)	7 <input type="checkbox"/> Diamond	11 <input type="checkbox"/> Other
4 <input type="checkbox"/> Rotary (air)	8 <input type="checkbox"/> Jetting	

Name of Well Contractor: Air Rock Drilling Ltd  
Address: RR# 2 Trespas Ont  
Well Contractor's Licence No.: 1119  
Name of Well Technician: Shannon Purcell  
Signature of Technician/Contractor: [Signature]  
Well Technician's Licence No.: T2122  
Submission date: 30 07 98

MINISTRY USE ONLY

Data source	Contractor	Date received
	1119	NOV 2 1998
Date of inspection	Inspector	
Remarks		
CSS. ES9		

Print only in spaces provided. Mark correct box with a checkmark, where applicable.

11

1530359

Municipality 15009 Con. CON 03

County or District **Ottawa Carleton** Township/Borough/City/Town/Village **Osgoode** Con block tract survey, etc. **3** Lot **4**

Owner's surname **John Gerard Homes** First name **John** Address **P.O. Box 98 Greely, Ontario K4P 1A0** Date completed **11** day **11** month **98** year

Zone Easting Northing RC Elevation RC Basin Code ii iii iv

LOG OF OVERBURDEN AND BEDROCK MATERIALS (see instructions)					
General colour	Most common material	Other materials	General description	Depth - feet	
				From	To
Brown	Sand			0	6
Gray	Sand			6	13
Gray	Clay			13	19
Gray	Sand, gravel	Boulders		19	24
gray	Limestone			24	125

31 32

41 WATER RECORD			
Water found at - feet	Kind of water		
10-13 <b>44</b>	1 <input type="checkbox"/> Fresh 2 <input type="checkbox"/> Salty	3 <input type="checkbox"/> Sulphur 4 <input type="checkbox"/> Minerals 5 <input type="checkbox"/> Gas	14
15-18 <b>111</b>	1 <input type="checkbox"/> Fresh 2 <input type="checkbox"/> Salty	3 <input type="checkbox"/> Sulphur 4 <input type="checkbox"/> Minerals 5 <input type="checkbox"/> Gas	19
20-23	1 <input type="checkbox"/> Fresh 2 <input type="checkbox"/> Salty	3 <input type="checkbox"/> Sulphur 4 <input type="checkbox"/> Minerals 5 <input type="checkbox"/> Gas	24
25-28	1 <input type="checkbox"/> Fresh 2 <input type="checkbox"/> Salty	3 <input type="checkbox"/> Sulphur 4 <input type="checkbox"/> Minerals 5 <input type="checkbox"/> Gas	29
30-33	1 <input type="checkbox"/> Fresh 2 <input type="checkbox"/> Salty	3 <input type="checkbox"/> Sulphur 4 <input type="checkbox"/> Minerals 5 <input type="checkbox"/> Gas	34

51 CASING & OPEN HOLE RECORD				
Inside diam inches	Material	Wall thickness inches	Depth - feet	
			From	To
6 1/4	1 <input type="checkbox"/> Steel 2 <input checked="" type="checkbox"/> Galvanized 3 <input type="checkbox"/> Concrete 4 <input type="checkbox"/> Open hole 5 <input type="checkbox"/> Plastic	.188	0	38
6	1 <input type="checkbox"/> Steel 2 <input type="checkbox"/> Galvanized 3 <input type="checkbox"/> Concrete 4 <input checked="" type="checkbox"/> Open hole 5 <input type="checkbox"/> Plastic		38	125
	1 <input type="checkbox"/> Steel 2 <input type="checkbox"/> Galvanized 3 <input type="checkbox"/> Concrete 4 <input type="checkbox"/> Open hole 5 <input type="checkbox"/> Plastic			

SCREEN	Sizes of opening (Slot No.)	Diameter	Length
		inches	feet

61 PLUGGING & SEALING RECORD			
Annular space		Abandonment	
Depth set at - feet		Material and type (Cement grout, bentonite, etc.)	
From	To		
10-13	14-17	Grouted Cement (13)	
18-21	22-25		
26-29	30-33		

71 PUMPING TEST			
Pumping test method	Pumping rate	Duration of pumping	
1 <input checked="" type="checkbox"/> Pump 2 <input type="checkbox"/> Bailor	12 GPM	15-16 Hours 1	17-18 Mins
Static level	Water level end of pumping	Water levels during	
19-21 7'2"	22-24 70 feet	15 minutes 120 feet	30 minutes 120 feet
If flowing give rate		45 minutes 100 feet	60 minutes 70 feet
Recommended pump type	Recommended pump setting	Recommended pump rate	
1 <input type="checkbox"/> Shallow 2 <input checked="" type="checkbox"/> Deep	100 feet	5 GPM	

**FINAL STATUS OF WELL**

1  Water supply  
2  Observation well  
3  Test hole  
4  Recharge well

5  Abandoned, insufficient supply  
6  Abandoned, poor quality  
7  Abandoned (Other)  
8  Dewatering

9  Unfinished  
10  Replacement well

**WATER USE**

1  Domestic  
2  Stock  
3  Irrigation  
4  Industrial

5  Commercial  
6  Municipal  
7  Public supply  
8  Cooling & air conditioning

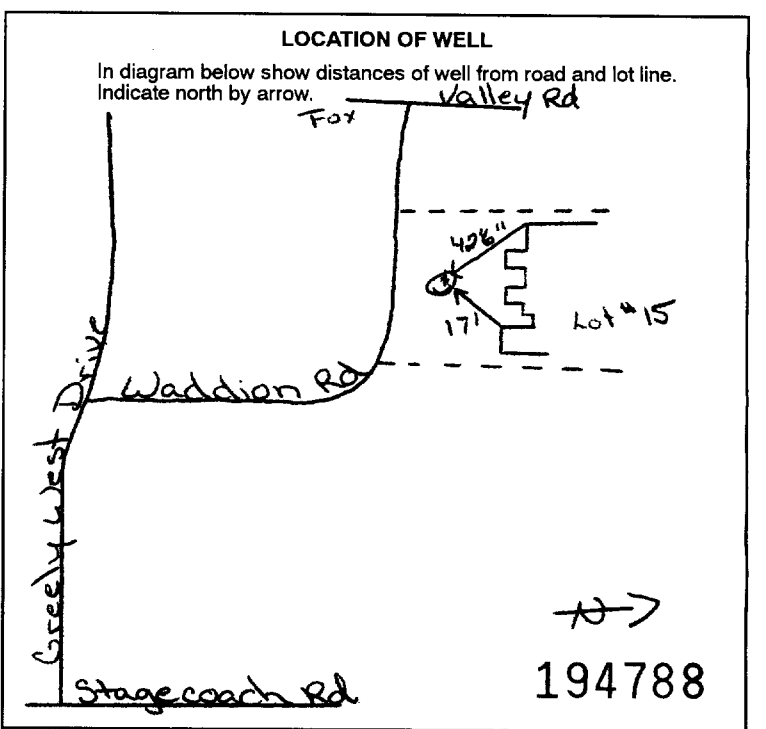
9  Not used  
10  Other

**METHOD OF CONSTRUCTION**

1  Cable tool  
2  Rotary (conventional)  
3  Rotary (reverse)  
4  Rotary (air)

5  Air percussion  
6  Boring  
7  Diamond  
8  Jetting

9  Driving  
10  Digging  
11  Other



Name of Well Contractor **Capital Water Supply Ltd.** Well Contractor's Licence No. **1558**

Address **P.O. Box 490 Stittsville, Ontario K2S 1A6**

Name of Well Technician **SA Miller** Well Technician's Licence No. **TC0097**

Signature of Technician/Contractor *SA Miller* Submission date **day 13 mo 11 yr 98**

**MINISTRY USE ONLY**

Data source **1558** Contractor **1558** Date received **DEC 08 1998**

Date of inspection Inspector

Remarks **CSS. ES9**

Print only in spaces provided.  
Mark correct box with a checkmark, where applicable.

11

1530360

Municipality 15009 Con. CON 03

County or District <b>Ottawa Carleton</b>		Township/Borough/City/Town/Village <b>Osgoode</b>		Con block tract survey, etc. <b>3</b>	Lot <b>4</b>
Owner's surname <b>John Gerard Homes</b>	First name	Address <b>P.O. Box 98 Greely, Ontario K4P 1A0</b>			Date completed <b>12 day 11 month 98 year</b>

21

Zone Easting Northing RC Elevation RC Basin Code ii iii iv

LOG OF OVERBURDEN AND BEDROCK MATERIALS (see instructions)					
General colour	Most common material	Other materials	General description	Depth - feet	
				From	To
Brown	Sand			0	15
Gray	Sand			15	25
Gray	Sand, Gravel	Boulders		25	29
Gray	Limestone		Hard	29	115
Gray & white	Sandstone		Hard	115	155

31

32

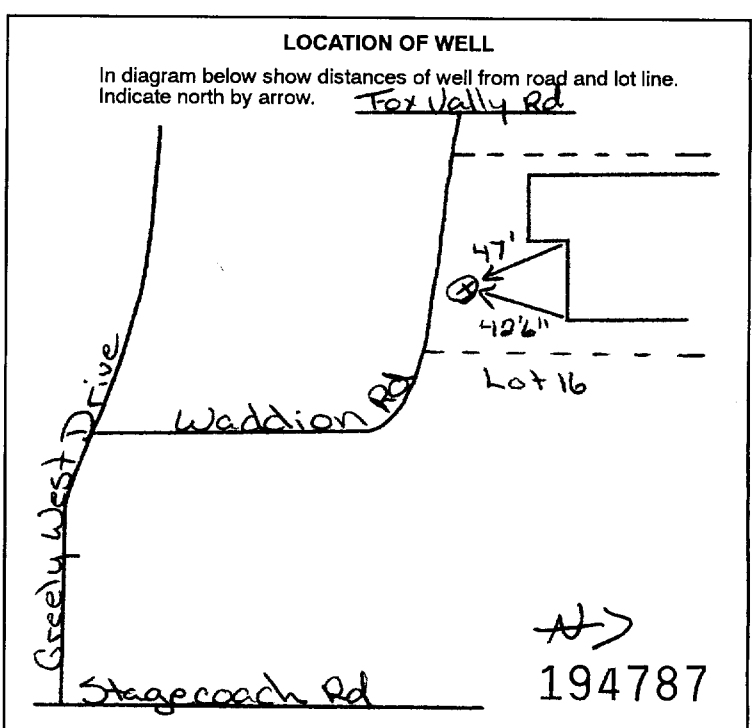
WATER RECORD			
Water found at - feet	Kind of water		
10-13	1 <input type="checkbox"/> Fresh 2 <input type="checkbox"/> Salty	3 <input type="checkbox"/> Sulphur 4 <input type="checkbox"/> Minerals 6 <input type="checkbox"/> Gas	14
15-18	1 <input type="checkbox"/> Fresh 2 <input type="checkbox"/> Salty	3 <input type="checkbox"/> Sulphur 4 <input type="checkbox"/> Minerals 6 <input type="checkbox"/> Gas	19
20-23	1 <input type="checkbox"/> Fresh 2 <input type="checkbox"/> Salty	3 <input type="checkbox"/> Sulphur 4 <input type="checkbox"/> Minerals 6 <input type="checkbox"/> Gas	24
25-28	1 <input type="checkbox"/> Fresh 2 <input type="checkbox"/> Salty	3 <input type="checkbox"/> Sulphur 4 <input type="checkbox"/> Minerals 6 <input type="checkbox"/> Gas	29
30-33	1 <input type="checkbox"/> Fresh 2 <input type="checkbox"/> Salty	3 <input type="checkbox"/> Sulphur 4 <input type="checkbox"/> Minerals 6 <input type="checkbox"/> Gas	34

CASING & OPEN HOLE RECORD				
Inside diam inches	Material	Wall thickness inches	Depth - feet	
			From	To
6 1/4	1 <input checked="" type="checkbox"/> Steel 2 <input checked="" type="checkbox"/> Galvanized 3 <input type="checkbox"/> Concrete 4 <input type="checkbox"/> Open hole 5 <input type="checkbox"/> Plastic	.188	0	40.5
6	1 <input type="checkbox"/> Steel 2 <input type="checkbox"/> Galvanized 3 <input type="checkbox"/> Concrete 4 <input checked="" type="checkbox"/> Open hole 5 <input type="checkbox"/> Plastic		40.5	155
	1 <input type="checkbox"/> Steel 2 <input type="checkbox"/> Galvanized 3 <input type="checkbox"/> Concrete 4 <input type="checkbox"/> Open hole 5 <input type="checkbox"/> Plastic			

SCREEN	Sizes of opening (Slot No.)	Diameter	Length
	inches	inches	feet
	Material and type		Depth at top of screen
			feet

PLUGGING & SEALING RECORD			
<input checked="" type="checkbox"/> Annular space		<input type="checkbox"/> Abandonment	
Depth set at - feet		Material and type (Cement grout, bentonite, etc.)	
From	To		
39	0	Grouted Cement (15)	
26-29	30-33		

PUMPING TEST			
Pumping test method	Pumping rate	Duration of pumping	
1 <input checked="" type="checkbox"/> Pump 2 <input type="checkbox"/> Bailor	20 GPM	1 Hours	17-18 Mins
Static level	Water level end of pumping	Water levels during	
19-21	22-24	1 <input checked="" type="checkbox"/> Pumping	2 <input type="checkbox"/> Recovery
22.8 feet	75 feet	15 minutes	30 minutes
		155 feet	150 feet
		75 feet	60 feet
If flowing give rate	Pump intake set at	Water at end of test	
		<input type="checkbox"/> Clear <input checked="" type="checkbox"/> Cloudy	
Recommended pump type	Recommended pump setting	Recommended pump rate	
<input type="checkbox"/> Shallow <input checked="" type="checkbox"/> Deep	755 feet	5 GPM	



FINAL STATUS OF WELL			
1 <input checked="" type="checkbox"/> Water supply	5 <input type="checkbox"/> Abandoned, insufficient supply	9 <input type="checkbox"/> Unfinished	
2 <input type="checkbox"/> Observation well	6 <input type="checkbox"/> Abandoned, poor quality	10 <input type="checkbox"/> Replacement well	
3 <input type="checkbox"/> Test hole	7 <input type="checkbox"/> Abandoned (Other)		
4 <input type="checkbox"/> Recharge well	8 <input type="checkbox"/> Dewatering		

WATER USE			
1 <input checked="" type="checkbox"/> Domestic	5 <input type="checkbox"/> Commercial	9 <input type="checkbox"/> Not used	
2 <input type="checkbox"/> Stock	6 <input type="checkbox"/> Municipal	10 <input type="checkbox"/> Other	
3 <input type="checkbox"/> Irrigation	7 <input type="checkbox"/> Public supply		
4 <input type="checkbox"/> Industrial	8 <input type="checkbox"/> Cooling & air conditioning		

METHOD OF CONSTRUCTION			
1 <input type="checkbox"/> Cable tool	5 <input type="checkbox"/> Air percussion	9 <input type="checkbox"/> Driving	
2 <input type="checkbox"/> Rotary (conventional)	6 <input type="checkbox"/> Boring	10 <input type="checkbox"/> Digging	
3 <input type="checkbox"/> Rotary (reverse)	7 <input type="checkbox"/> Diamond	11 <input type="checkbox"/> Other	
4 <input type="checkbox"/> Rotary (air)	8 <input type="checkbox"/> Jetting		

Name of Well Contractor <b>Capital Water Supply Ltd.</b>	Well Contractor's Licence No. <b>1558</b>
Address <b>P.O. Box 490 Stittsville, Ontario K2S 1A6</b>	
Name of Well Technician <b>S. Miller</b>	Well Technician's Licence No. <b>T0097</b>
Signature of Technician/Contractor <i>Shelley Lavanagh</i>	Submission date <b>day 13 mo 11 yr 98</b>

MINISTRY USE ONLY	Data source	Contractor <b>1558</b>	Date received <b>DEC 08 1998</b>
	Date of inspection	Inspector	
	Remarks		

**CSS. ES9**

Print only in spaces provided.  
Mark correct box with a checkmark, where applicable.

11

1530361

Municipality 15009 Con. CON 03

County or District: **Ottawa Carleton**  
 Township/Borough/City/Town/Village: **Osgoode**  
 Con block tract survey, etc.: **3** Lot: **4**  
 Address: **1244 Stagecoach Rd. Greely, Ontario K4P 1A0**  
 Date completed: **12** day **11** month **98** yr

General colour	Most common material	Other materials	General description	Depth - feet	
				From	To
Brown	Sandy Soil	Stones	Dry	0	4
Brown	Hardpan	Boulders	Packed	4	11
Gray	Limestone		Medium Hard	11	60

31  
32

**41 WATER RECORD**

Water found at - feet	Kind of water					
10-13	1 <input type="checkbox"/> Fresh	3 <input type="checkbox"/> Sulphur	4 <input type="checkbox"/> Minerals	5 <input type="checkbox"/> Gas	6 <input type="checkbox"/> Salty	7 <input type="checkbox"/> Other
15-18	1 <input type="checkbox"/> Fresh	3 <input type="checkbox"/> Sulphur	4 <input type="checkbox"/> Minerals	5 <input type="checkbox"/> Gas	6 <input type="checkbox"/> Salty	7 <input type="checkbox"/> Other
20-23	<b>NOT TESTED</b>					
25-28	1 <input type="checkbox"/> Fresh	3 <input type="checkbox"/> Sulphur	4 <input type="checkbox"/> Minerals	5 <input type="checkbox"/> Gas	6 <input type="checkbox"/> Salty	7 <input type="checkbox"/> Other
30-33	1 <input type="checkbox"/> Fresh	3 <input type="checkbox"/> Sulphur	4 <input type="checkbox"/> Minerals	5 <input type="checkbox"/> Gas	6 <input type="checkbox"/> Salty	7 <input type="checkbox"/> Other

**51 CASING & OPEN HOLE RECORD**

Inside diam inches	Material	Wall thickness inches	Depth - feet	
			From	To
6 1/4	1 <input checked="" type="checkbox"/> Steel 2 <input type="checkbox"/> Galvanized 3 <input type="checkbox"/> Concrete 4 <input type="checkbox"/> Open hole 5 <input type="checkbox"/> Plastic	.188	0	23
6	1 <input type="checkbox"/> Steel 2 <input type="checkbox"/> Galvanized 3 <input type="checkbox"/> Concrete 4 <input checked="" type="checkbox"/> Open hole 5 <input type="checkbox"/> Plastic		23	60
6	1 <input type="checkbox"/> Steel 2 <input type="checkbox"/> Galvanized 3 <input type="checkbox"/> Concrete 4 <input type="checkbox"/> Open hole 5 <input type="checkbox"/> Plastic			

**SCREEN**

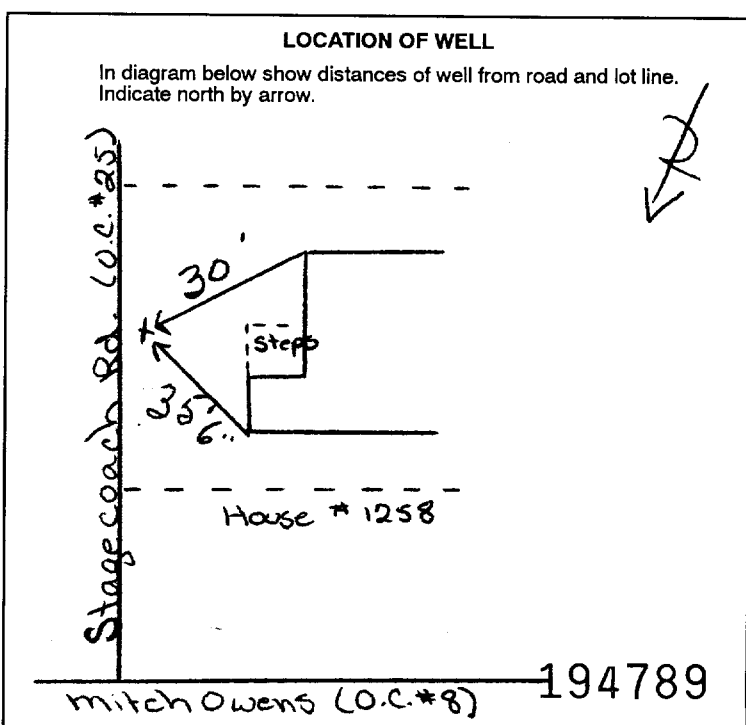
Sizes of opening (Slot No.)	Diameter inches	Length feet
Material and type		Depth at top of screen feet

**61 PLUGGING & SEALING RECORD**

Depth set at - feet		Material and type (Cement grout, bentonite, etc.)
From	To	
22.5	0	Grouted Cement (1) Aqua-guard (6)

**71 PUMPING TEST**

Pumping test method	Pumping rate	Duration of pumping
1 <input checked="" type="checkbox"/> Pump 2 <input type="checkbox"/> Bailor	15 GPM	1 Hours
Static level	Water level during	Water levels during
81.2 met	17 feet	15.4, 16.10, 17 feet
Recommended pump type	Recommended pump setting	Recommended pump rate
1 <input type="checkbox"/> Shallow 2 <input checked="" type="checkbox"/> Deep	40 feet	5 GPM



**FINAL STATUS OF WELL**

1 <input checked="" type="checkbox"/> Water supply	5 <input type="checkbox"/> Abandoned, insufficient supply	9 <input type="checkbox"/> Unfinished
2 <input type="checkbox"/> Observation well	6 <input type="checkbox"/> Abandoned, poor quality	10 <input type="checkbox"/> Replacement well
3 <input type="checkbox"/> Test hole	7 <input type="checkbox"/> Abandoned (Other)	
4 <input type="checkbox"/> Recharge well	8 <input type="checkbox"/> Dewatering	

**WATER USE**

1 <input type="checkbox"/> Domestic	5 <input type="checkbox"/> Commercial	9 <input type="checkbox"/> Not used
2 <input checked="" type="checkbox"/> Stock	6 <input type="checkbox"/> Municipal	10 <input type="checkbox"/> Other
3 <input type="checkbox"/> Irrigation	7 <input type="checkbox"/> Public supply	
4 <input type="checkbox"/> Industrial	8 <input type="checkbox"/> Cooling & air conditioning	

**METHOD OF CONSTRUCTION**

1 <input type="checkbox"/> Cable tool	5 <input type="checkbox"/> Air percussion	9 <input type="checkbox"/> Driving
2 <input type="checkbox"/> Rotary (conventional)	6 <input checked="" type="checkbox"/> Boring	10 <input type="checkbox"/> Digging
3 <input type="checkbox"/> Rotary (reverse)	7 <input type="checkbox"/> Diamond	11 <input type="checkbox"/> Other
4 <input type="checkbox"/> Rotary (air)	8 <input type="checkbox"/> Jetting	

Name of Well Contractor: **Capital Water Supply Ltd.** Well Contractor's Licence No.: **1558**

Address: **P.O. Box 490 Stittsville, Ontario K2S 1A6**

Name of Well Technician: **S. Miller** Well Technician's Licence No.: **T0097**

Signature of Technician/Contractor: *S. Miller* Submission date: **day 13 month 11 yr 98**

**MINISTRY USE ONLY**

Data source: **1558** Contractor: **1558** Date received: **DEC 08 1998**

Date of inspection: \_\_\_\_\_ Inspector: \_\_\_\_\_

Remarks: **1**

**CSS. ES9**



Print only in spaces provided.  
Mark correct box with a checkmark, where applicable.

11

1530533

Municipality 15009 Con 03

County or District: **Ottawa Carleton** Township/Borough/City/Town/Village: **Osgoode** Con block tract survey, etc. **3** Lot **2**

Owner's surname: **Bassi Construction** First name: \_\_\_\_\_ Address: **1363 Ridgedale Str. Gloucester, Ontario** Date completed: **20** day **5** month **99** year

Zone: **K1T 1C4** Easting: \_\_\_\_\_ Northing: \_\_\_\_\_ RC: \_\_\_\_\_ Elevation: \_\_\_\_\_ RC: \_\_\_\_\_ Basin Code: \_\_\_\_\_

General colour	Most common material	Other materials	General description	Depth - feet	
				From	To
Brown	Clay			0	2
Brown	Sand			2	13
Gray	Sand			13	22
Gray	Sand, Gravel & Boulders			22	42
Gray	Limestone			42	75

31 \_\_\_\_\_ 32 \_\_\_\_\_

**41 WATER RECORD**

Water found at - feet	Kind of water
10-13	1 <input type="checkbox"/> Fresh 3 <input type="checkbox"/> Sulphur 14 2 <input type="checkbox"/> Salty 4 <input type="checkbox"/> Minerals 6 <input type="checkbox"/> Gas
15-18	<b>NOT TESTED</b>
20-23	1 <input type="checkbox"/> Fresh 3 <input type="checkbox"/> Sulphur 24 2 <input type="checkbox"/> Salty 4 <input type="checkbox"/> Minerals 6 <input type="checkbox"/> Gas
25-28	1 <input type="checkbox"/> Fresh 3 <input type="checkbox"/> Sulphur 29 2 <input type="checkbox"/> Salty 4 <input type="checkbox"/> Minerals 6 <input type="checkbox"/> Gas
30-33	1 <input type="checkbox"/> Fresh 3 <input type="checkbox"/> Sulphur 34 2 <input type="checkbox"/> Salty 4 <input type="checkbox"/> Minerals 6 <input type="checkbox"/> Gas

**51 CASING & OPEN HOLE RECORD**

Inside diam inches	Material	Wall thickness inches	Depth - feet	
			From	To
6 1/4	1 <input type="checkbox"/> Steel 12 2 <input type="checkbox"/> Galvanized 3 <input type="checkbox"/> Concrete 4 <input type="checkbox"/> Open hole 5 <input type="checkbox"/> Plastic	.188	0	44.5
5 7/8	1 <input type="checkbox"/> Steel 19 2 <input type="checkbox"/> Galvanized 3 <input type="checkbox"/> Concrete 4 <input type="checkbox"/> Open hole 5 <input type="checkbox"/> Plastic		44.5	75
24-25	1 <input type="checkbox"/> Steel 26 2 <input type="checkbox"/> Galvanized 3 <input type="checkbox"/> Concrete 4 <input type="checkbox"/> Open hole 5 <input type="checkbox"/> Plastic			27-30

**SCREEN**

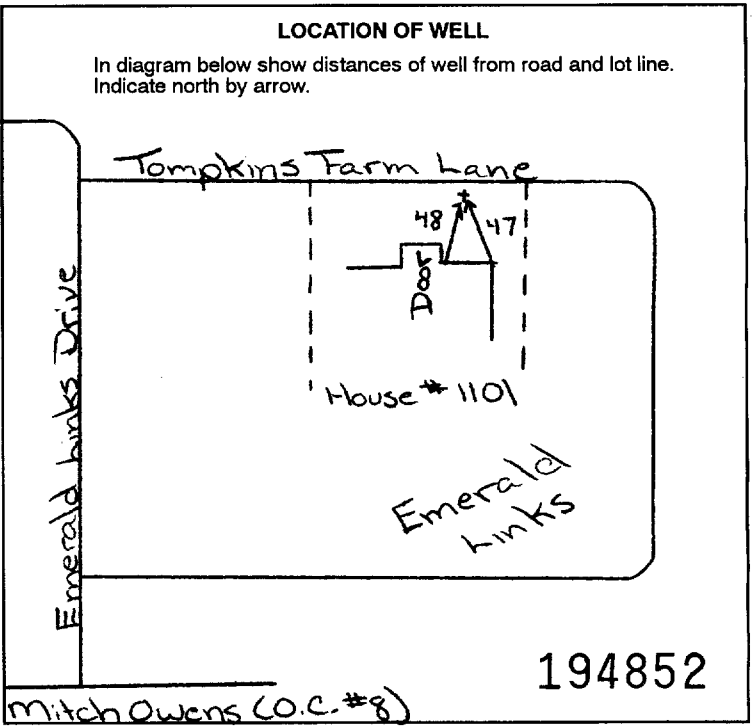
Sizes of opening (Slot No.)	Diameter inches	Length feet
Material and type	Depth at top of screen feet	

**61 PLUGGING & SEALING RECORD**

Depth set at - feet		Material and type (Cement grout, bentonite, etc.)
From	To	
10-13	14-17	<b>Grouted - Cement (20)</b>
18-21	22-25	
26-29	30-33	

**71 PUMPING TEST**

Pumping test method	Pumping rate	Duration of pumping
1 <input checked="" type="checkbox"/> Pump 2 <input type="checkbox"/> Bailer	<b>30</b> GPM	<b>1</b> Hours _____ Mins
Static level _____	Water level end of pumping _____	Water levels during _____
19-21	22-24	15 minutes _____ 30 minutes _____ 45 minutes _____ 60 minutes _____
<b>8.1</b> feet	<b>50</b> feet	<b>8.2</b> feet <b>8.1</b> feet <b>8.1</b> feet <b>8.1</b> feet
If flowing give rate _____ GPM	Pump intake set at _____ feet	Water at end of test _____
Recommended pump type _____	Recommended pump setting _____	Recommended pump rate _____



**FINAL STATUS OF WELL**

1 <input type="checkbox"/> Water supply	5 <input type="checkbox"/> Abandoned, insufficient supply	9 <input type="checkbox"/> Unfinished
2 <input checked="" type="checkbox"/> Observation well	6 <input type="checkbox"/> Abandoned, poor quality	10 <input type="checkbox"/> Replacement well
3 <input type="checkbox"/> Test hole	7 <input type="checkbox"/> Abandoned (Other)	
4 <input type="checkbox"/> Recharge well	8 <input type="checkbox"/> Dewatering	

**WATER USE**

1 <input checked="" type="checkbox"/> Domestic	5 <input type="checkbox"/> Commercial	9 <input type="checkbox"/> Not used
2 <input type="checkbox"/> Stock	6 <input type="checkbox"/> Municipal	10 <input type="checkbox"/> Other
3 <input type="checkbox"/> Irrigation	7 <input type="checkbox"/> Public supply	
4 <input type="checkbox"/> Industrial	8 <input type="checkbox"/> Cooling & air conditioning	

**METHOD OF CONSTRUCTION**

1 <input type="checkbox"/> Cable tool	5 <input checked="" type="checkbox"/> Air percussion	9 <input type="checkbox"/> Driving
2 <input type="checkbox"/> Rotary (conventional)	6 <input type="checkbox"/> Boring	10 <input type="checkbox"/> Digging
3 <input type="checkbox"/> Rotary (reverse)	7 <input type="checkbox"/> Diamond	11 <input type="checkbox"/> Other
4 <input type="checkbox"/> Rotary (air)	8 <input type="checkbox"/> Jetting	

Name of Well Contractor: **Capital Water Supply Ltd.** Well Contractor's Licence No.: **1558**

Address: **P.O. Box 490 Stittsville, Ontario K2S 1A6**

Name of Well Technician: **S. Miller** Well Technician's Licence No.: **T0097**

Signature of Technician/Contractor: \_\_\_\_\_ Submission date: **day 21 mo 5 yr 99**

**MINISTRY USE ONLY**

Data source: \_\_\_\_\_ Contractor: **1558** Date received: **JUN 14 1999**

Date of inspection: \_\_\_\_\_ Inspector: \_\_\_\_\_

Remarks: **CSS.ES9**

Print only in spaces provided.  
Mark correct box with a checkmark, where applicable.

1530737

Municipality 15089 Con. CON

Plan # 4m 936 Sub-lot 1

03  
Patt

11

County/District <b>Ottawa - Carleton</b>		Township/Borough/City/Town/Village <b>Osgoode</b>		Con block tract survey, etc. <b>3</b>		Lot <b>4</b>	
Owner's surname <b>John Gerard Hones</b>		First name <b>John Gerard</b>		Address <b>Greely Dr</b>		Date completed <b>01 07 99</b>	

21

Zone Easting Northing Elevation RC Basin Code

General colour	Most common material	Other materials	General description	Depth - feet	
				From	To
Grey	Sand Limestone	Gravel		0	14
				14	100

31

32


Water found at - feet	Kind of water
63	1 <input checked="" type="checkbox"/> Fresh 3 <input type="checkbox"/> Sulphur 14 2 <input type="checkbox"/> Salty 4 <input type="checkbox"/> Minerals 5 <input type="checkbox"/> Gas 6
79	1 <input checked="" type="checkbox"/> Fresh 3 <input type="checkbox"/> Sulphur 19 2 <input type="checkbox"/> Salty 4 <input type="checkbox"/> Minerals 5 <input type="checkbox"/> Gas 6
91	1 <input checked="" type="checkbox"/> Fresh 3 <input type="checkbox"/> Sulphur 24 2 <input type="checkbox"/> Salty 4 <input type="checkbox"/> Minerals 5 <input type="checkbox"/> Gas 6

Inside diam inches	Material	Wall thickness inches	Depth - feet	
			From	To
6 1/4	1 <input checked="" type="checkbox"/> Steel 12 2 <input type="checkbox"/> Galvanized 3 <input type="checkbox"/> Concrete 4 <input type="checkbox"/> Open hole 5 <input type="checkbox"/> Plastic	188	0	26
8 3/4	1 <input type="checkbox"/> Steel 19 2 <input type="checkbox"/> Galvanized 3 <input type="checkbox"/> Concrete 4 <input checked="" type="checkbox"/> Open hole 5 <input type="checkbox"/> Plastic		0	24
6	1 <input type="checkbox"/> Steel 26 2 <input type="checkbox"/> Galvanized 3 <input type="checkbox"/> Concrete 4 <input checked="" type="checkbox"/> Open hole 5 <input type="checkbox"/> Plastic		24	100

Sizes of opening (Slot No.)	Diameter inches	Length feet

Depth set at - feet		Material and type (Cement grout, bentonite, etc.)
From	To	
2	26	Cement grout

Pumping test method <input checked="" type="checkbox"/> Pump 2 <input type="checkbox"/> Bailer	Pumping rate <b>5</b> GPM	Duration of pumping Hours <b>1</b> Mins
Static level <b>8</b> feet	Water level end of pumping <b>90</b> feet	Water levels during
		15 minutes <b>8</b> feet
		30 minutes <b>8</b> feet
		45 minutes <b>8</b> feet
		60 minutes <b>8</b> feet
If flowing give rate GPM	Pump intake set at feet	Water at end of test <input type="checkbox"/> Clear <input checked="" type="checkbox"/> Cloudy
Recommended pump type <input type="checkbox"/> Shallow <input checked="" type="checkbox"/> Deep	Recommended pump setting <b>90</b> feet	Recommended pump rate <b>5</b> GPM



1 <input checked="" type="checkbox"/> Water supply	5 <input type="checkbox"/> Abandoned, insufficient supply	9 <input type="checkbox"/> Unfinished
2 <input type="checkbox"/> Observation well	6 <input type="checkbox"/> Abandoned, poor quality	10 <input type="checkbox"/> Replacement well
3 <input type="checkbox"/> Test hole	7 <input type="checkbox"/> Abandoned (Other)	
4 <input type="checkbox"/> Recharge well	8 <input type="checkbox"/> Dewatering	

1 <input checked="" type="checkbox"/> Domestic	5 <input type="checkbox"/> Commercial	9 <input type="checkbox"/> Not used
2 <input type="checkbox"/> Stock	6 <input type="checkbox"/> Municipal	10 <input type="checkbox"/> Other
3 <input type="checkbox"/> Irrigation	7 <input type="checkbox"/> Public supply	
4 <input type="checkbox"/> Industrial	8 <input type="checkbox"/> Cooling & air conditioning	

1 <input type="checkbox"/> Cable tool	5 <input checked="" type="checkbox"/> Air percussion	9 <input type="checkbox"/> Driving
2 <input type="checkbox"/> Rotary (conventional)	6 <input type="checkbox"/> Boring	10 <input type="checkbox"/> Digging
3 <input type="checkbox"/> Rotary (reverse)	7 <input type="checkbox"/> Diamond	11 <input type="checkbox"/> Other
4 <input type="checkbox"/> Rotary (air)	8 <input type="checkbox"/> Jetting	

Name of Well Contractor <b>Air-Rock Drilling Ltd</b>	Well Contractor's Licence No. <b>1114</b>
Address <b>RR #2 Jasper Dr</b>	
Name of Well Technician <b>Shannon Purcell</b>	Well Technician's Licence No. <b>T2122</b>
Signature of Technician/Contractor <i>[Signature]</i>	Submission date <b>14 7 99</b>

MINISTRY USE ONLY	Data source <b>1119</b>	Contractor <b>CON</b>	Date received <b>SEP 17 1999</b>
	Date of inspection	Inspector	
	Remarks <b>CSS.ES0</b>		

Print only in spaces provided.  
Mark correct box with a checkmark, where applicable.

1530738

15009 Municipality

Con.

11

Plan 4M936 Section 7 Part of

County or District <b>Ottawa-Carleton</b>		Township/Borough/City/Town/Village <b>Osgoode</b>		Con block tract survey, etc. <b>3</b>		Lot <b>4</b>	
Owner's surname <b>John Gerard Homes</b>		First name <b>Greely</b>		Address <b>Greely Ct</b>		Date completed <b>05 07 99</b>	

Zone	Easting	Northing	RC	Elevation	RC	Basin Code	ii	iii	iv
------	---------	----------	----	-----------	----	------------	----	-----	----

LOG OF OVERBURDEN AND BEDROCK MATERIALS (see instructions)					
General colour	Most common material	Other materials	General description	Depth - feet	
				From	To
	Sand			0	20
	boulders	gravel		20	28
grey	limestone			28	151
"	sandstone			151	188

31	32	33	34	35	36	37	38	39	40
----	----	----	----	----	----	----	----	----	----


41 WATER RECORD			
Water found at - feet	Kind of water		
10-13 <b>152</b>	1 <input checked="" type="checkbox"/> Fresh 2 <input checked="" type="checkbox"/> Salty	3 <input checked="" type="checkbox"/> Sulphur 4 <input checked="" type="checkbox"/> Minerals 5 <input checked="" type="checkbox"/> Gas	14
15-18	1 <input type="checkbox"/> Fresh 2 <input type="checkbox"/> Salty	3 <input type="checkbox"/> Sulphur 4 <input type="checkbox"/> Minerals 5 <input type="checkbox"/> Gas	19
20-23	1 <input type="checkbox"/> Fresh 2 <input type="checkbox"/> Salty	3 <input type="checkbox"/> Sulphur 4 <input type="checkbox"/> Minerals 5 <input type="checkbox"/> Gas	24
25-28	1 <input type="checkbox"/> Fresh 2 <input type="checkbox"/> Salty	3 <input type="checkbox"/> Sulphur 4 <input type="checkbox"/> Minerals 5 <input type="checkbox"/> Gas	29
30-33	1 <input type="checkbox"/> Fresh 2 <input type="checkbox"/> Salty	3 <input type="checkbox"/> Sulphur 4 <input type="checkbox"/> Minerals 5 <input type="checkbox"/> Gas	34

51 CASING & OPEN HOLE RECORD				
Inside diam inches	Material	Wall thickness inches	Depth - feet	
			From	To
10-11 <b>6 1/4</b>	1 <input checked="" type="checkbox"/> Steel 2 <input type="checkbox"/> Galvanized 3 <input type="checkbox"/> Concrete 4 <input type="checkbox"/> Open hole 5 <input type="checkbox"/> Plastic	<b>188</b>	<b>0</b>	<b>40</b>
17-18 <b>8 3/4</b>	1 <input type="checkbox"/> Steel 2 <input type="checkbox"/> Galvanized 3 <input type="checkbox"/> Concrete 4 <input checked="" type="checkbox"/> Open hole 5 <input type="checkbox"/> Plastic		<b>0</b>	<b>38</b>
24-25 <b>6</b>	1 <input type="checkbox"/> Steel 2 <input type="checkbox"/> Galvanized 3 <input type="checkbox"/> Concrete 4 <input checked="" type="checkbox"/> Open hole 5 <input type="checkbox"/> Plastic		<b>38</b>	<b>188</b>

SCREEN	Sizes of opening (Slot No.)	Diameter inches	Length feet
	Material and type	Depth at top of screen feet	

61 PLUGGING & SEALING RECORD			
Depth set at - feet		Material and type (Cement grout, bentonite, etc.)	
From	To		
<b>2</b>	<b>40</b>	<b>Cement grout</b>	
18-21	22-25		
26-29	30-33		

71	Pumping test method 1 <input checked="" type="checkbox"/> Pump 2 <input type="checkbox"/> Bailer	Pumping rate <b>24</b> GPM	Duration of pumping Hours: <b>1</b> Mins: <b>15</b>
PUMPING TEST	Static level 19-21 <b>28</b> feet	Water level end of pumping 22-24 <b>120</b> feet	Water levels during 1 <input type="checkbox"/> Pumping 2 <input checked="" type="checkbox"/> Recovery
			15 minutes 26-28 <b>28</b> feet
			30 minutes 29-31 <b>28</b> feet
			45 minutes 32-34 <b>28</b> feet
	60 minutes 35-37 <b>28</b> feet	If flowing give rate 38-41 GPM	Pump intake set at feet
	Recommended pump type <input type="checkbox"/> Shallow <input checked="" type="checkbox"/> Deep	Recommended pump setting 43-45 <b>24</b> feet	Water at end of test 42 <input type="checkbox"/> Clear <input checked="" type="checkbox"/> Cloudy
		Recommended pump rate 46-49 <b>24</b> GPM	



FINAL STATUS OF WELL			
1 <input checked="" type="checkbox"/> Water supply	5 <input type="checkbox"/> Abandoned, insufficient supply	9 <input type="checkbox"/> Unfinished	
2 <input type="checkbox"/> Observation well	6 <input type="checkbox"/> Abandoned, poor quality	10 <input type="checkbox"/> Replacement well	
3 <input type="checkbox"/> Test hole	7 <input type="checkbox"/> Abandoned (Other)		
4 <input type="checkbox"/> Recharge well	8 <input type="checkbox"/> Dewatering		
WATER USE			
1 <input checked="" type="checkbox"/> Domestic	5 <input type="checkbox"/> Commercial	9 <input type="checkbox"/> Not used	
2 <input type="checkbox"/> Stock	6 <input type="checkbox"/> Municipal	10 <input type="checkbox"/> Other	
3 <input type="checkbox"/> Irrigation	7 <input type="checkbox"/> Public supply		
4 <input type="checkbox"/> Industrial	8 <input type="checkbox"/> Cooling & air conditioning		
METHOD OF CONSTRUCTION			
1 <input type="checkbox"/> Cable tool	5 <input checked="" type="checkbox"/> Air percussion	9 <input type="checkbox"/> Driving	
2 <input type="checkbox"/> Rotary (conventional)	6 <input type="checkbox"/> Boring	10 <input type="checkbox"/> Digging	
3 <input type="checkbox"/> Rotary (reverse)	7 <input type="checkbox"/> Diamond	11 <input type="checkbox"/> Other	
4 <input type="checkbox"/> Rotary (air)	8 <input type="checkbox"/> Jetting		

Name of Well Contractor <b>Air-Rock Drilling Ltd</b>	Well Contractor's Licence No. <b>1119</b>
Address <b>RR # 2 Taspee Ct</b>	
Name of Well Technician <b>Shannon Purcell</b>	Well Technician's Licence No. <b>T2122</b>
Signature of Technician/Contractor <i>[Signature]</i>	Submission date <b>14 07 99</b>

MINISTRY USE ONLY	Data source <b>1119</b>	Contractor <b>1119</b>	Date received <b>SEP 17 1999</b>
	Date of inspection	Inspector	
	Remarks <b>CSS.ES0</b>		



Print only in spaces provided.  
Mark correct box with a checkmark, where applicable.

11

1530956

Municipality  
15009

Con.  
CON 03

County or District <b>Ottawa Carleton</b>		Township/Borough/City/Town/Village <b>Osgoode</b>		Con block tract survey, etc. <b>3</b>		Lot <b>2</b>	
Owner's surname <b>Joe Kappa Construction</b>		First Name		Address <b>6298 Emerald Links Drive Guelph, Ontario</b>		Date completed <b>28 day 9 month 99</b>	

21

Zone Easting Northing RC Elevation RC Basin Code II III IV

**K4P 1M4**

**LOG OF OVERBURDEN AND BEDROCK MATERIALS (see instructions)**

General colour	Most common material	Other materials	General description	Depth - feet	
				From	To
<b>Brown</b>	<b>Sand</b>	<b>Stones</b>		<b>0</b>	<b>12</b>
<b>Gray</b>	<b>Sand</b>		<b>Wet</b>	<b>12</b>	<b>18</b>
<b>Gray</b>	<b>Boulders &amp; Gravel</b>			<b>18</b>	<b>39</b>
<b>Gray</b>	<b>Limestone</b>			<b>39</b>	<b>60</b>

31

32

**41 WATER RECORD**

Water found at - feet	Kind of water
<b>50</b>	<input type="checkbox"/> Fresh <input type="checkbox"/> Salty <input type="checkbox"/> Sulphur <input type="checkbox"/> Minerals <input type="checkbox"/> Gas <b>NOT TESTED</b>

**51 CASING & OPEN HOLE RECORD**

Inside diam inches	Material	Wall thickness inches	Depth - feet	
			From	To
<b>6 1/4</b>	<input checked="" type="checkbox"/> Steel <input type="checkbox"/> Galvanized <input type="checkbox"/> Concrete <input type="checkbox"/> Open hole <input type="checkbox"/> Plastic	<b>.188</b>	<b>0</b>	<b>42.5</b>
<b>6</b>	<input type="checkbox"/> Steel <input type="checkbox"/> Galvanized <input type="checkbox"/> Concrete <input checked="" type="checkbox"/> Open hole <input type="checkbox"/> Plastic		<b>42.5</b>	<b>60</b>

**SCREEN**

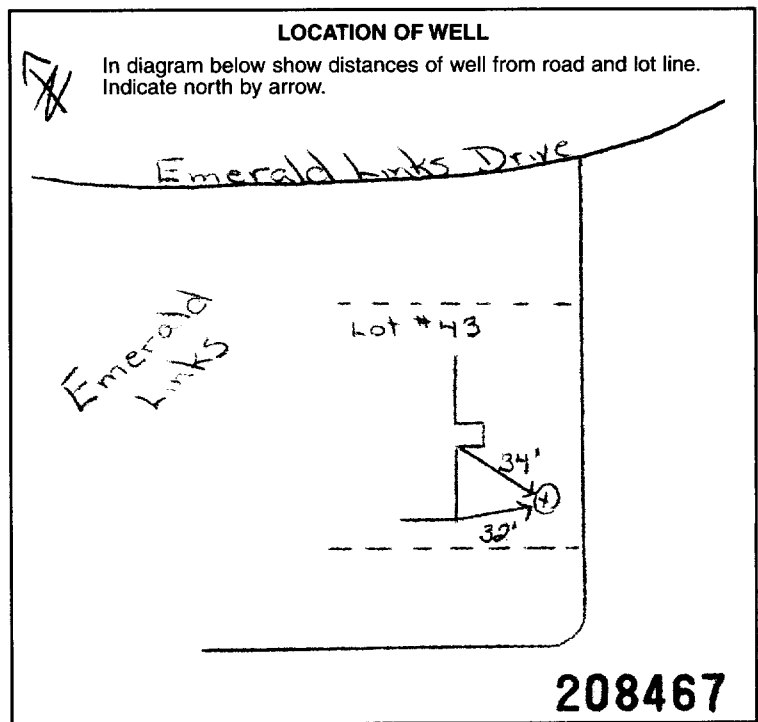
Sizes of opening (Slot No.)	Diameter inches	Length feet
Material and type		Depth at top of screen feet

**61 PLUGGING & SEALING RECORD**

<input checked="" type="checkbox"/> Annular space	<input type="checkbox"/> Abandonment				
Depth set at - feet	Material and type (Cement grout, bentonite, etc.)				
<table border="1"> <tr> <th>From</th> <th>To</th> </tr> <tr> <td><b>41</b></td> <td><b>0</b></td> </tr> </table>	From	To	<b>41</b>	<b>0</b>	<b>Grouted - Cement (10)</b>
From	To				
<b>41</b>	<b>0</b>				

**71 PUMPING TEST**

Pumping test method <input checked="" type="checkbox"/> Pump <input type="checkbox"/> Bailor	Pumping rate <b>50</b> GPM	Duration of pumping <b>1</b> Hours <b>1</b> Mins								
Static level <b>3</b> feet	Water level end of pumping <b>25</b> feet	Water levels during <table border="1"> <tr> <th>15 minutes</th> <th>30 minutes</th> <th>45 minutes</th> <th>60 minutes</th> </tr> <tr> <td><b>58</b> feet</td> <td><b>30</b> feet</td> <td><b>25</b> feet</td> <td><b>25</b> feet</td> </tr> </table>	15 minutes	30 minutes	45 minutes	60 minutes	<b>58</b> feet	<b>30</b> feet	<b>25</b> feet	<b>25</b> feet
15 minutes	30 minutes	45 minutes	60 minutes							
<b>58</b> feet	<b>30</b> feet	<b>25</b> feet	<b>25</b> feet							
If flowing give rate GPM	Pump intake set at feet <b>30</b>	Water at end of test <input type="checkbox"/> Clear <input checked="" type="checkbox"/> Cloudy								
Recommended pump type <input type="checkbox"/> Shallow <input checked="" type="checkbox"/> Deep	Recommended pump setting	Recommended pump rate <b>5</b> GPM								



**FINAL STATUS OF WELL**

<input checked="" type="checkbox"/> Water supply	<input type="checkbox"/> Abandoned, insufficient supply	<input type="checkbox"/> Unfinished
<input type="checkbox"/> Observation well	<input type="checkbox"/> Abandoned, poor quality	<input type="checkbox"/> Replacement well
<input type="checkbox"/> Test hole	<input type="checkbox"/> Abandoned (Other)	
<input type="checkbox"/> Recharge well	<input type="checkbox"/> Dewatering	

**WATER USE**

<input checked="" type="checkbox"/> Domestic	<input type="checkbox"/> Commercial	<input type="checkbox"/> Not use
<input checked="" type="checkbox"/> Stock	<input type="checkbox"/> Municipal	<input type="checkbox"/> Other
<input type="checkbox"/> Irrigation	<input type="checkbox"/> Public supply	
<input type="checkbox"/> Industrial	<input type="checkbox"/> Cooling & air conditioning	

**METHOD OF CONSTRUCTION**

<input checked="" type="checkbox"/> Cable tool	<input checked="" type="checkbox"/> Air percussion	<input type="checkbox"/> Driving
<input type="checkbox"/> Rotary (conventional)	<input type="checkbox"/> Boring	<input type="checkbox"/> Digging
<input type="checkbox"/> Rotary (reverse)	<input type="checkbox"/> Diamond	<input type="checkbox"/> Other
<input type="checkbox"/> Rotary (air)	<input type="checkbox"/> Jetting	

Name of Well Contractor <b>Capital Water Supply Ltd.</b>	Well Contractor's Licence No. <b>1558</b>
Address <b>P.O. Box 490 Stittsville, Ontario K2S 1A6</b>	
Name of Well Technician <b>S. Miller</b>	Well Technician's Licence No. <b>T0097</b>
Signature of Technician/Contractor	Submission date <b>day 28 mo 9 yr 99</b>

**MINISTRY USE ONLY**

Data source <b>1558</b>	Contractor <b>1558</b>	Date received <b>DEC 07 1999</b>
Date of inspection	Inspector	
Remarks <b>CSS.ES0</b>		

Print only in spaces provided.  
Mark correct box with a checkmark, where applicable.

11

1531034

Municipality 15009 Con. 03  
Plan 4M936 Lot 18

County or District <b>Ottawa-Carleton</b>		Township/Borough/City/Town/Village <b>Osgoode</b>		Con block tract survey, etc. <b>3</b>		Lot <b>4</b>	
Owner's surname <b>John Gerard Homes</b>		First Name <b>Homes</b>		Address <b>Greely Dr</b>		Date completed <b>07 12 99</b> day month year	

21

Zone Easting Northing RC Elevation RC Basin Code

**LOG OF OVERBURDEN AND BEDROCK MATERIALS (see instructions)**

General colour	Most common material	Other materials	General description	Depth - feet	
				From	To
	gravel	sand		0	28
grey	limestone			28	141
	sandstone			141	153

31

32

**41 WATER RECORD**

Water found at - feet	Kind of water
77	<input checked="" type="checkbox"/> Fresh <input type="checkbox"/> Salty <input type="checkbox"/> Sulphur Minerals <input type="checkbox"/> Gas
147	<input checked="" type="checkbox"/> Fresh <input type="checkbox"/> Salty <input type="checkbox"/> Sulphur Minerals <input type="checkbox"/> Gas

**51 CASING & OPEN HOLE RECORD**

Inside diam inches	Material	Wall thickness inches	Depth - feet	
			From	To
6 1/4	<input checked="" type="checkbox"/> Steel <input type="checkbox"/> Galvanized <input type="checkbox"/> Concrete <input type="checkbox"/> Open hole <input type="checkbox"/> Plastic	188	0	38
8 3/4	<input type="checkbox"/> Steel <input type="checkbox"/> Galvanized <input type="checkbox"/> Concrete <input checked="" type="checkbox"/> Open hole <input type="checkbox"/> Plastic		0	36
6	<input type="checkbox"/> Steel <input type="checkbox"/> Galvanized <input type="checkbox"/> Concrete <input checked="" type="checkbox"/> Open hole <input type="checkbox"/> Plastic		36	153

**SCREEN**

Sizes of opening (Slot No.)	Diameter inches	Length feet
Material and type		Depth at top of screen feet

**61 PLUGGING & SEALING RECORD**

Annular space  Abandonment

Depth set at - feet		Material and type (Cement grout, bentonite, etc.)
From	To	
2	38	Cement grout

**71 PUMPING TEST**

Pumping test method:  Pump  Bailor

Pumping rate: 22 GPM

Duration of pumping: 1 Hours

Static level	Water level end of pumping	Water levels during			
14 feet	130 feet	15 minutes	30 minutes	45 minutes	60 minutes
		14 feet	14 feet	14 feet	14 feet

If flowing give rate: \_\_\_\_\_ GPM

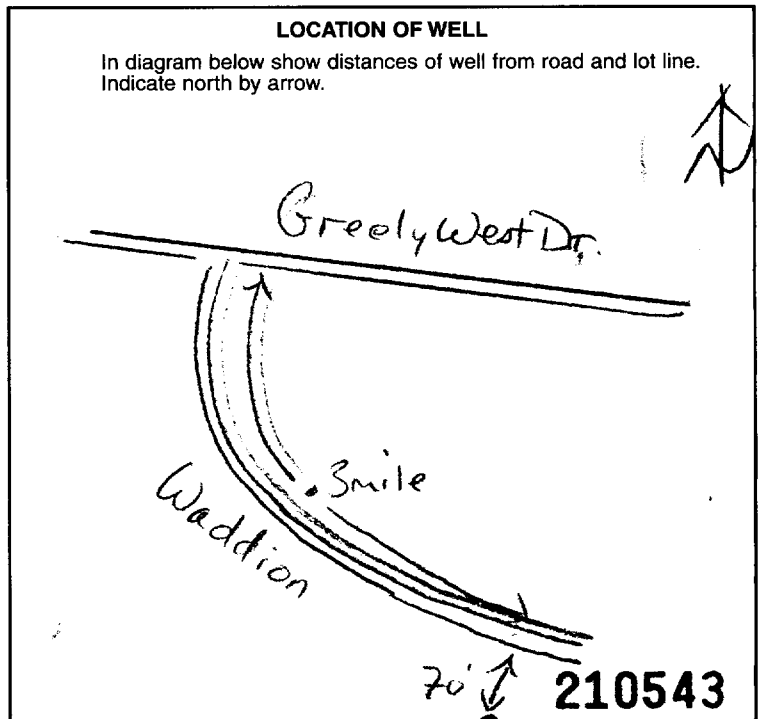
Pump intake set at: 130 feet

Water at end of test:  Clear  Cloudy

Recommended pump type:  Shallow  Deep

Recommended pump setting: 130 feet

Recommended pump rate: 22 GPM



**FINAL STATUS OF WELL**

Water supply  Abandoned, insufficient supply  Unfinished

Observation well  Abandoned, poor quality  Replacement well

Test hole  Abandoned (Other)

Recharge well  Dewatering

**WATER USE**

Domestic  Commercial  Not use

Stock  Municipal  Other

Irrigation  Public supply

Industrial  Cooling & air conditioning

**METHOD OF CONSTRUCTION**

Cable tool  Air percussion  Driving

Rotary (conventional)  Boring  Digging

Rotary (reverse)  Diamond  Other

Rotary (air)  Jetting

Name of Well Contractor: **Air-Rock Drilling Co Ltd** Well Contractor's Licence No.: **1119**

Address: **RR # 2 Jasper Ont**

Name of Well Technician: **Shannon Purcell** Well Technician's Licence No.: **T2122**

Signature of Technician/Contractor: *[Signature]* Submission date: **12 12 99**

**MINISTRY USE ONLY**

Data source: **11 19** Date received: **FEB 10 2000**

Date of inspection: \_\_\_\_\_ Inspector: \_\_\_\_\_

Remarks: **CSS.ESO**



Print only in spaces provided.  
Mark correct box with a checkmark, where applicable.

11

1531052

Municipality 15009 Con. CON 03

Plan 4M1655 Sublot 12

County or District <b>Ottawa-Carleton</b>		Township/Borough/City/Town/Village <b>Osgoode</b>		Con block tract survey, etc. <b>3</b>		Lot <b>142</b>	
Owner's surname <b>John Gerard Homes</b>		First Name <b>John</b>		Address <b>Greely Dr</b>		Date completed <b>09 02 00</b>	

21

Zone Easting Northing Elevation RC Basin Code

LOG OF OVERBURDEN AND BEDROCK MATERIALS (see instructions)					
General colour	Most common material	Other materials	General description	Depth - feet	
				From	To
	<b>sand</b>	<b>gravel</b>		<b>0</b>	<b>51</b>
<b>grey</b>	<b>limestone</b>			<b>51</b>	<b>82</b>

31

32

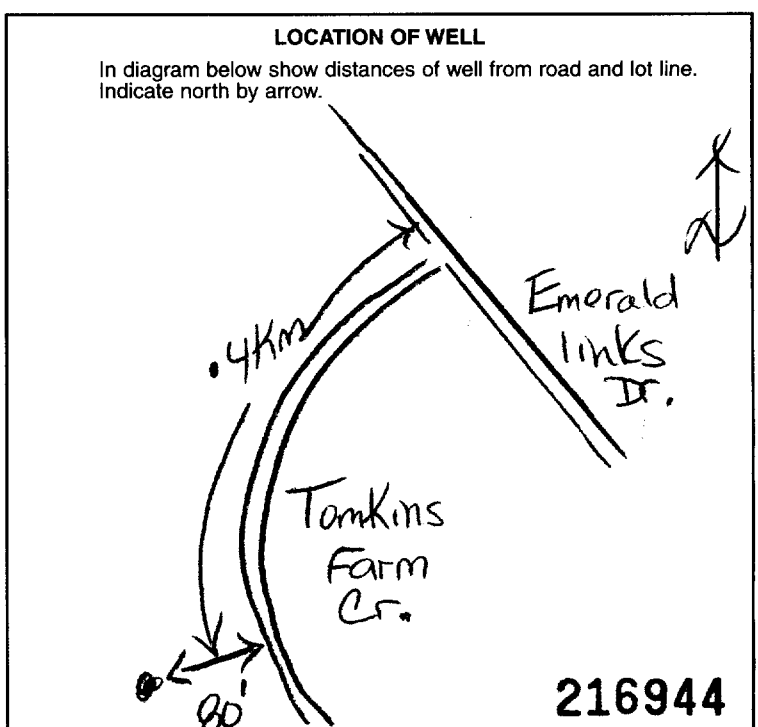
41 WATER RECORD					
Water found at - feet	Kind of water				
10-13 <b>73</b>	<input checked="" type="checkbox"/> Fresh	<input type="checkbox"/> Sulphur	<input type="checkbox"/> Minerals	<input type="checkbox"/> Gas	
13-18 <b>69</b>	<input checked="" type="checkbox"/> Fresh	<input type="checkbox"/> Sulphur	<input type="checkbox"/> Minerals	<input type="checkbox"/> Gas	

51 CASING & OPEN HOLE RECORD					
Inside diam inches	Material	Wall thickness inches	Depth - feet		
			From	To	
10-11 <b>6 1/4</b>	<input checked="" type="checkbox"/> Steel	<b>188</b>	<b>0</b>	<b>56</b>	
17-18 <b>8 3/4</b>	<input checked="" type="checkbox"/> Open hole		<b>0</b>	<b>54</b>	
24-25 <b>6</b>	<input checked="" type="checkbox"/> Open hole		<b>54</b>	<b>82</b>	

SCREEN	Sizes of opening (Slot No.)	Diameter inches	Length feet

61 PLUGGING & SEALING RECORD			
<input checked="" type="checkbox"/> Annular space <input type="checkbox"/> Abandonment			
Depth set at - feet		Material and type (Cement grout, bentonite, etc.)	
From	To		
<b>7</b>	<b>56</b>	<b>Cement grout</b>	

71 PUMPING TEST					
Pumping test method	Pumping rate	Duration of pumping			
<input checked="" type="checkbox"/> Pump	<b>15 GPM</b>	<b>1</b> Hours <b>15</b> Mins			
Static level	Water level end of pumping	Water levels during			
<b>26 feet</b>	<b>70 feet</b>	15 minutes	30 minutes	45 minutes	60 minutes
		<b>26 feet</b>	<b>26 feet</b>	<b>26 feet</b>	<b>26 feet</b>



FINAL STATUS OF WELL					
<input checked="" type="checkbox"/> Water supply	<input type="checkbox"/> Abandoned, insufficient supply	<input type="checkbox"/> Unfinished			
<input type="checkbox"/> Observation well	<input type="checkbox"/> Abandoned, poor quality	<input type="checkbox"/> Replacement well			

WATER USE					
<input checked="" type="checkbox"/> Domestic	<input type="checkbox"/> Commercial	<input type="checkbox"/> Not use			
<input type="checkbox"/> Stock	<input type="checkbox"/> Municipal	<input type="checkbox"/> Other			

METHOD OF CONSTRUCTION					
<input type="checkbox"/> Cable tool	<input checked="" type="checkbox"/> Air percussion	<input type="checkbox"/> Driving			
<input type="checkbox"/> Rotary (conventional)	<input type="checkbox"/> Boring	<input type="checkbox"/> Digging			

Name of Well Contractor <b>Air-Rock Drilling Co Ltd</b>	Well Contractor's Licence No. <b>1119</b>
Address <b>RR # 2 Jasper Ct</b>	
Name of Well Technician <b>Shannon Purcell</b>	Well Technician's Licence No. <b>72122</b>
Signature of Technician/Contractor <i>[Signature]</i>	Submission date <b>06 03 00</b>

MINISTRY USE ONLY	Data source	Contractor	Date received
		<b>1119</b>	<b>MAR 29 2000</b>
	Date of inspection	Inspector	
Remarks			
<b>CSS.ES0</b>			



Print only in spaces provided.  
Mark correct box with a checkmark, where applicable.

11

1531143

Municipality 15009 Con. CON 03

County or District <b>Ottawa Carleton</b>	Township/Borough/City/Town/Village <b>Osgoode</b>	Con block tract survey, etc. <b>3</b>	Lot <b>2</b>
Address <b>3591 Trappers Rd., Gloucester, Ontario</b>		Date completed <b>4</b> day <b>5</b> month <b>06</b> year	
K1T 2R2			

LOG OF OVERBURDEN AND BEDROCK MATERIALS (see instructions)				
General colour	Most common material	Other materials	Depth - feet	
			From	To
<b>Brown</b>	<b>Sand</b>		0	8
<b>Gray</b>	<b>Sand</b>		8	12
<b>Gray</b>	<b>Clay</b>		12	39
<b>Gray</b>	<b>Sand, Gravel</b>	<b>Boulders</b>	39	50
<b>Gray</b>	<b>Limestone</b>		50	75

31

32

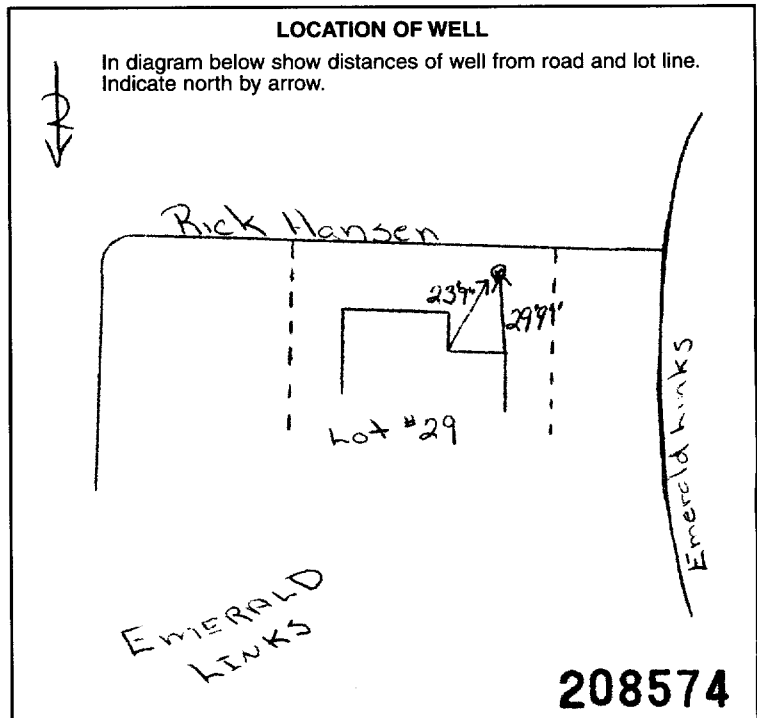
WATER RECORD	
Water found at - feet	Kind of water
10-13 <b>63</b>	<input type="checkbox"/> Fresh <input type="checkbox"/> Salty <input type="checkbox"/> Sulphur <input type="checkbox"/> Minerals <input type="checkbox"/> Gas
15-16 <b>NOT TESTED</b>	<input type="checkbox"/> Fresh <input type="checkbox"/> Salty <input type="checkbox"/> Sulphur <input type="checkbox"/> Minerals <input type="checkbox"/> Gas
20-23	<input type="checkbox"/> Fresh <input type="checkbox"/> Salty <input type="checkbox"/> Sulphur <input type="checkbox"/> Minerals <input type="checkbox"/> Gas
25-28	<input type="checkbox"/> Fresh <input type="checkbox"/> Salty <input type="checkbox"/> Sulphur <input type="checkbox"/> Minerals <input type="checkbox"/> Gas
30-33	<input type="checkbox"/> Fresh <input type="checkbox"/> Salty <input type="checkbox"/> Sulphur <input type="checkbox"/> Minerals <input type="checkbox"/> Gas

CASING & OPEN HOLE RECORD				
Inside diam inches	Material	Wall thickness inches	Depth - feet	
			From	To
6 1/4	<input checked="" type="checkbox"/> Steel <input type="checkbox"/> Galvanized <input type="checkbox"/> Concrete <input type="checkbox"/> Open hole <input type="checkbox"/> Plastic	.188	0	52
6	<input type="checkbox"/> Steel <input type="checkbox"/> Galvanized <input type="checkbox"/> Concrete <input type="checkbox"/> Open hole <input checked="" type="checkbox"/> Plastic		52	75

SCREEN	Sizes of opening (Slot No.)	Diameter inches	Length feet
	Material and type	Depth at top of screen feet	

PLUGGING & SEALING RECORD			
<input checked="" type="checkbox"/> Annular space		<input type="checkbox"/> Abandonment	
Depth set at - feet		Material and type (Cement grout, bentonite, etc.)	
From	To		
52	0	<b>Grouted-Cement (10)</b>	

PUMPING TEST	
71	Pumping test method <input checked="" type="checkbox"/> Pump <input type="checkbox"/> Bailor Pumping rate <b>50</b> GPM Duration of pumping <b>1</b> Hours <b>17</b> Mins Static level <b>10.8</b> feet Water level end of pumping <b>20</b> feet Water levels during <input checked="" type="checkbox"/> Pumping <input type="checkbox"/> Recovery 15 minutes <b>70</b> feet 30 minutes <b>50</b> feet 45 minutes <b>50</b> feet 60 minutes <b>20</b> feet If flowing give rate _____ GPM Pump intake set at _____ feet Water at end of test <input type="checkbox"/> Clear <input checked="" type="checkbox"/> Cloudy Recommended pump type <input type="checkbox"/> Shallow <input checked="" type="checkbox"/> Deep Recommended pump setting <b>30</b> feet Recommended pump rate <b>5</b> GPM



FINAL STATUS OF WELL		
<input checked="" type="checkbox"/> Water supply	<input type="checkbox"/> Abandoned, insufficient supply	<input type="checkbox"/> Unfinished
<input type="checkbox"/> Observation well	<input type="checkbox"/> Abandoned, poor quality	<input type="checkbox"/> Replacement well
<input type="checkbox"/> Test hole	<input type="checkbox"/> Abandoned (Other)	
<input type="checkbox"/> Recharge well	<input type="checkbox"/> Dewatering	

WATER USE		
<input checked="" type="checkbox"/> Domestic	<input type="checkbox"/> Commercial	<input type="checkbox"/> Not use
<input type="checkbox"/> Stock	<input type="checkbox"/> Municipal	<input type="checkbox"/> Other
<input type="checkbox"/> Irrigation	<input type="checkbox"/> Public supply	
<input type="checkbox"/> Industrial	<input type="checkbox"/> Cooling & air conditioning	

METHOD OF CONSTRUCTION		
<input checked="" type="checkbox"/> Cable tool	<input type="checkbox"/> Air percussion	<input type="checkbox"/> Driving
<input type="checkbox"/> Rotary (conventional)	<input checked="" type="checkbox"/> Boring	<input type="checkbox"/> Digging
<input type="checkbox"/> Rotary (reverse)	<input type="checkbox"/> Diamond	<input type="checkbox"/> Other
<input type="checkbox"/> Rotary (air)	<input type="checkbox"/> Jetting	

Name of Well Contractor <b>Capital Water Supply Ltd.</b>	Well Contractor's Licence No. <b>1558</b>
Address <b>P.O. Box 490 Stittsville, Ontario K2S 1A6</b>	
Name of Well Technician <b>S. Miller</b>	Well Technician's Licence No. <b>T0097</b>
Signature of Technician/Contractor <i>[Signature]</i>	Submission date day <b>10</b> mo <b>5</b> yr <b>00</b>

MINISTRY USE ONLY	
Data source <b>1558</b>	Date received <b>JUN 20 2000</b>
Date of inspection	Inspector
Remarks <b>CSS.ESO</b>	

Print only in spaces provided.  
Mark correct box with a checkmark, where applicable.

1531219

Municipality **15099** Con. **CON** **03**

Plan. 4M736, Sublot 21

County or District <b>Ottawa Carleton</b>		Township/Borough/City/Town/Village <b>Osgoode</b>		Con block tract survey, etc. <b>3</b>		Lot <b>4</b>	
Owner's surname <b>John Gerard</b>		First Name <b>Homes</b>		Address <b>Greely, Ont</b>		Date completed <b>05 26 00</b> day month year	

Zone Easting Northing RC Elevation RC Basin Code

**LOG OF OVERBURDEN AND BEDROCK MATERIALS (see instructions)**

General colour	Most common material	Other materials	General description	Depth - feet	
				From	To
	<b>boulders</b>	<b>sand</b>		<b>0</b>	<b>23</b>
<b>grey</b>	<b>limestone</b>			<b>23</b>	<b>61</b>

31 32

**41 WATER RECORD**

Water found at - feet	Kind of water
<b>37</b>	<input checked="" type="checkbox"/> Fresh <input type="checkbox"/> Sulphur <input type="checkbox"/> Minerals <input type="checkbox"/> Gas
<b>48</b>	<input checked="" type="checkbox"/> Fresh <input type="checkbox"/> Sulphur <input type="checkbox"/> Minerals <input type="checkbox"/> Gas
<b>53</b>	<input checked="" type="checkbox"/> Fresh <input type="checkbox"/> Sulphur <input type="checkbox"/> Minerals <input type="checkbox"/> Gas

**51 CASING & OPEN HOLE RECORD**

Inside diam inches	Material	Wall thickness inches	Depth - feet	
			From	To
<b>6 1/4</b>	<input checked="" type="checkbox"/> Steel <input type="checkbox"/> Galvanized <input type="checkbox"/> Concrete <input type="checkbox"/> Open hole <input type="checkbox"/> Plastic	<b>188</b>	<b>0</b>	<b>34</b>
<b>8 3/4</b>	<input type="checkbox"/> Steel <input type="checkbox"/> Galvanized <input type="checkbox"/> Concrete <input checked="" type="checkbox"/> Open hole <input type="checkbox"/> Plastic		<b>0</b>	<b>32</b>
<b>6</b>	<input type="checkbox"/> Steel <input type="checkbox"/> Galvanized <input type="checkbox"/> Concrete <input checked="" type="checkbox"/> Open hole <input type="checkbox"/> Plastic		<b>32</b>	<b>61</b>

**SCREEN**


Sizes of opening (Slot No.)	Diameter inches	Length feet
Material and type		Depth at top of screen feet

**61 PLUGGING & SEALING RECORD**

<input checked="" type="checkbox"/> Annular space	<input type="checkbox"/> Abandonment
Depth set at - feet	Material and type (Cement grout, bentonite, etc.)
<b>2 34</b>	<b>Cement grout</b>

**71 PUMPING TEST**

Pumping test method <input checked="" type="checkbox"/> Pump <input type="checkbox"/> Bailer	Pumping rate <b>18</b> GPM	Duration of pumping Hours: <b>5</b> Mins: <b>18</b>
Static level <b>17</b> feet	Water level end of pumping <b>40</b> feet	Water levels during
		15 minutes: <b>17</b> feet
		30 minutes: <b>17</b> feet
		45 minutes: <b>17</b> feet
		60 minutes: <b>17</b> feet
If flowing give rate GPM	Pump intake set at feet: <b>40</b>	Water at end of test <input type="checkbox"/> Clear <input checked="" type="checkbox"/> Cloudy
Recommended pump type <input type="checkbox"/> Shallow <input checked="" type="checkbox"/> Deep	Recommended pump setting	Recommended pump rate <b>18</b> GPM



**FINAL STATUS OF WELL**

Water supply  Abandoned, insufficient supply  Unfinished

Observation well  Abandoned, poor quality  Replacement well

Test hole  Abandoned (Other)

Recharge well  Dewatering

**WATER USE**

Domestic  Commercial  Not use

Stock  Municipal  Other

Irrigation  Public supply

Industrial  Cooling & air conditioning

**METHOD OF CONSTRUCTION**

Cable tool  Air percussion  Driving

Rotary (conventional)  Boring  Digging

Rotary (reverse)  Diamond  Other

Rotary (air)  Jetting

Name of Well Contractor  
**A. Rock Drilling Ltd 1119**

Well Contractor's Licence No.  
**1119**

Address  
**KR #2 Jasper, Ont**

Name of Well Technician  
**Shannon Purcell 12122**

Well Technician's Licence No.  
**12122**

Signature of Technician/Contractor  
*[Signature]*

Submission date  
**16 06 00**  
day mo yr

**MINISTRY USE ONLY**

Data source  
**1119**

Date received  
**JUL 21 2000**

Date of inspection

Inspector

Remarks  
**CSS.ES0**

Print only in spaces provided.  
Mark correct box with a checkmark, where applicable.

11

1531225

Municipality 15009 Con. CON 03  
Plan # 40936 Sub lot 23

County or District <b>Ottawa-Carleton</b>		Township/Borough/City/Town/Village <b>Osgoode</b>		Con block tract survey, etc. <b>3</b>	Lot <b>4</b>
Owner's surname <b>John Gerard Home</b>	First Name	Address <b>Greely Pt</b>		Date completed <b>05 06 00</b> day month year	

21

Zone Easting Northing RC Elevation RC Basin Code ii iii iv

**LOG OF OVERBURDEN AND BEDROCK MATERIALS (see instructions)**

General colour	Most common material	Other materials	General description	Depth - feet	
				From	To
grey	Sand & gravel limestone			0	15
				15	80

31

32

**41 WATER RECORD**

Water found at - feet	Kind of water
49	1 <input checked="" type="checkbox"/> Fresh 3 <input type="checkbox"/> Sulphur 14 2 <input type="checkbox"/> Salty 4 <input type="checkbox"/> Minerals 15 5 <input type="checkbox"/> Gas 6 <input type="checkbox"/> Gas 16
57	1 <input checked="" type="checkbox"/> Fresh 3 <input type="checkbox"/> Sulphur 19 2 <input type="checkbox"/> Salty 4 <input type="checkbox"/> Minerals 20 5 <input type="checkbox"/> Gas 6 <input type="checkbox"/> Gas 21
67	1 <input checked="" type="checkbox"/> Fresh 3 <input type="checkbox"/> Sulphur 24 2 <input type="checkbox"/> Salty 4 <input type="checkbox"/> Minerals 25 5 <input type="checkbox"/> Gas 6 <input type="checkbox"/> Gas 26
71	1 <input checked="" type="checkbox"/> Fresh 3 <input type="checkbox"/> Sulphur 29 2 <input type="checkbox"/> Salty 4 <input type="checkbox"/> Minerals 30 5 <input type="checkbox"/> Gas 6 <input type="checkbox"/> Gas 31

**51 CASING & OPEN HOLE RECORD**

Inside diam inches	Material	Wall thickness inches	Depth - feet	
			From	To
6 1/4	1 <input checked="" type="checkbox"/> Steel 12 2 <input type="checkbox"/> Galvanized 3 <input type="checkbox"/> Concrete 4 <input type="checkbox"/> Open hole 5 <input type="checkbox"/> Plastic	188	0	29
8 3/4	1 <input type="checkbox"/> Steel 19 2 <input type="checkbox"/> Galvanized 3 <input type="checkbox"/> Concrete 4 <input checked="" type="checkbox"/> Open hole 5 <input type="checkbox"/> Plastic		0	27
6	1 <input type="checkbox"/> Steel 26 2 <input type="checkbox"/> Galvanized 3 <input type="checkbox"/> Concrete 4 <input checked="" type="checkbox"/> Open hole 5 <input type="checkbox"/> Plastic		27	80

**SCREEN**

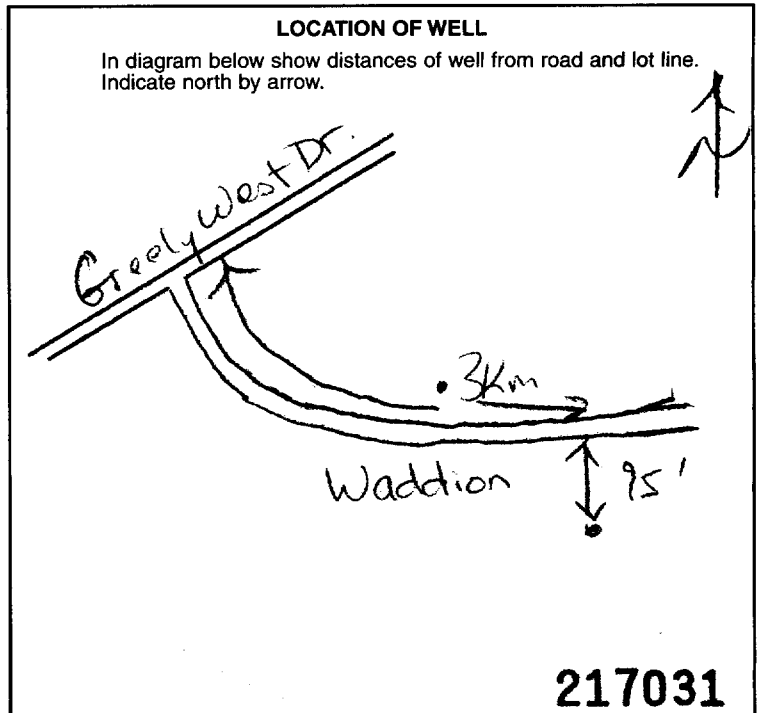
Sizes of opening (Slot No.)	Diameter inches	Length feet
Material and type		Depth at top of screen feet

**61 PLUGGING & SEALING RECORD**

<input checked="" type="checkbox"/> Annular space		<input type="checkbox"/> Abandonment
Depth set at - feet		Material and type (Cement grout, bentonite, etc.)
From	To	
2	29	Cement grout
18-21	22-25	
26-29	30-33	

**71 PUMPING TEST**

Pumping test method 1 <input checked="" type="checkbox"/> Pump 2 <input type="checkbox"/> Bailor	Pumping rate <b>8</b> GPM	Duration of pumping 15-18 Hours 17-18 Mins
Static level <b>20</b> feet	Water level end of pumping <b>70</b> feet	Water levels during 1 <input type="checkbox"/> Pumping 2 <input checked="" type="checkbox"/> Recovery
15 minutes <b>20</b> feet	30 minutes <b>20</b> feet	45 minutes <b>20</b> feet
60 minutes <b>20</b> feet	If flowing give rate GPM	
Recommended pump type 1 <input type="checkbox"/> Shallow 2 <input checked="" type="checkbox"/> Deep	Recommended pump setting <b>70</b> feet	Recommended pump rate <b>8</b> GPM



**FINAL STATUS OF WELL**

1 <input checked="" type="checkbox"/> Water supply	5 <input type="checkbox"/> Abandoned, insufficient supply	9 <input type="checkbox"/> Unfinished
2 <input type="checkbox"/> Observation well	6 <input type="checkbox"/> Abandoned, poor quality	10 <input type="checkbox"/> Replacement well
3 <input type="checkbox"/> Test hole	7 <input type="checkbox"/> Abandoned (Other)	
4 <input type="checkbox"/> Recharge well	8 <input type="checkbox"/> Dewatering	

**WATER USE**

1 <input checked="" type="checkbox"/> Domestic	5 <input type="checkbox"/> Commercial	9 <input type="checkbox"/> Not use
2 <input type="checkbox"/> Stock	6 <input type="checkbox"/> Municipal	10 <input type="checkbox"/> Other
3 <input type="checkbox"/> Irrigation	7 <input type="checkbox"/> Public supply	
4 <input type="checkbox"/> Industrial	8 <input type="checkbox"/> Cooling & air conditioning	

**METHOD OF CONSTRUCTION**

1 <input type="checkbox"/> Cable tool	5 <input checked="" type="checkbox"/> Air percussion	9 <input type="checkbox"/> Driving
2 <input type="checkbox"/> Rotary (conventional)	6 <input type="checkbox"/> Boring	10 <input type="checkbox"/> Digging
3 <input type="checkbox"/> Rotary (reverse)	7 <input type="checkbox"/> Diamond	11 <input type="checkbox"/> Other
4 <input type="checkbox"/> Rotary (air)	8 <input type="checkbox"/> Jetting	

Name of Well Contractor <b>Air-Rock Drilling Ltd</b>	Well Contractor's Licence No. <b>1119</b>
Address <b>Rt # 2 Jasper Pt</b>	
Name of Well Technician <b>Shannon Purcell</b>	Well Technician's Licence No. <b>T2122</b>
Signature of Technician/Contractor <i>[Signature]</i>	Submission date <b>16 06 00</b> day mo year

**MINISTRY USE ONLY**

Data source <b>1119</b>	Contractor <b>1119</b>	Date received <b>JUL 21 2000</b>
Date of inspection		Inspector
Remarks		

**CSS.ES0**

Print only in spaces provided.  
Mark correct box with a checkmark, where applicable.

11

1531226

Municipality 15009 Con. 03

Plan 4M936 Sub-lot 22

County or District <b>Ottawa-Carleton</b>		Township/Borough/City/Town/Village <b>Osgoode</b>		Con block tract survey, etc. <b>3</b>		Lot <b>4</b>	
Owner's surname <b>John Gerard Homes</b>		First Name <b>John</b>		Address <b>Greely Dr</b>		Date completed <b>05 06 00</b>	

21

Zone Easting Northing RC Elevation RC Basin Code

LOG OF OVERBURDEN AND BEDROCK MATERIALS (see instructions)

General colour	Most common material	Other materials	General description	Depth - feet	
				From	To
	Sand & boulders			0	18
Grey	limestone			18	141
Grey	Sandstone			141	160

31

32

41 WATER RECORD

Water found at - feet	Kind of water
10-13 148	1 <input checked="" type="checkbox"/> Fresh 2 <input checked="" type="checkbox"/> Salty 3 <input type="checkbox"/> Sulphur 4 <input type="checkbox"/> Minerals 5 <input type="checkbox"/> Gas
15-18 156	1 <input checked="" type="checkbox"/> Fresh 2 <input checked="" type="checkbox"/> Salty 3 <input type="checkbox"/> Sulphur 4 <input type="checkbox"/> Minerals 5 <input type="checkbox"/> Gas
20-23	1 <input type="checkbox"/> Fresh 2 <input type="checkbox"/> Salty 3 <input type="checkbox"/> Sulphur 4 <input type="checkbox"/> Minerals 5 <input type="checkbox"/> Gas
25-28	1 <input type="checkbox"/> Fresh 2 <input type="checkbox"/> Salty 3 <input type="checkbox"/> Sulphur 4 <input type="checkbox"/> Minerals 5 <input type="checkbox"/> Gas
30-33	1 <input type="checkbox"/> Fresh 2 <input type="checkbox"/> Salty 3 <input type="checkbox"/> Sulphur 4 <input type="checkbox"/> Minerals 5 <input type="checkbox"/> Gas

51 CASING & OPEN HOLE RECORD

Inside diam inches	Material	Wall thickness inches	Depth - feet	
			From	To
10-11 6 1/4	1 <input checked="" type="checkbox"/> Steel 2 <input type="checkbox"/> Galvanized 3 <input type="checkbox"/> Concrete 4 <input type="checkbox"/> Open hole 5 <input type="checkbox"/> Plastic	188	0	30
17-18 8 3/4	1 <input type="checkbox"/> Steel 2 <input type="checkbox"/> Galvanized 3 <input type="checkbox"/> Concrete 4 <input checked="" type="checkbox"/> Open hole 5 <input type="checkbox"/> Plastic		0	28
24-25 6	1 <input type="checkbox"/> Steel 2 <input type="checkbox"/> Galvanized 3 <input type="checkbox"/> Concrete 4 <input checked="" type="checkbox"/> Open hole 5 <input type="checkbox"/> Plastic		28	160

SCREEN

Sizes of opening (Slot No.)	Diameter inches	Length feet

Material and type

Depth at top of screen

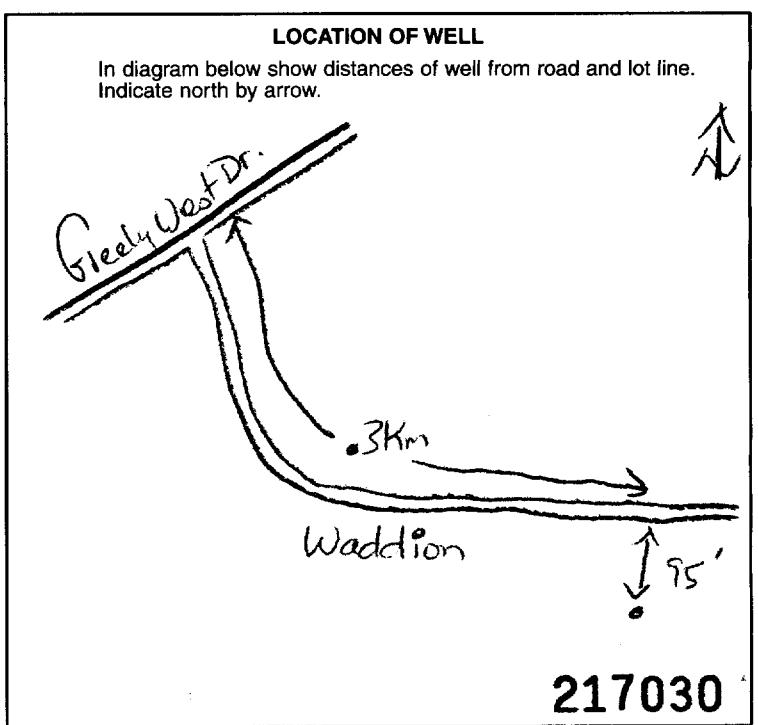
61 PLUGGING & SEALING RECORD

Annular space  Abandonment

Depth set at - feet	Material and type (Cement grout, bentonite, etc.)
10-13 2 3/4	Cement grout
18-21 30	
22-25	
26-29 30-33	

71 PUMPING TEST

Pumping test method 1 <input checked="" type="checkbox"/> Pump 2 <input type="checkbox"/> Bailor	Pumping rate 5 GPM	Duration of pumping 1 Hours 17-18 Mins
Static level 20 feet	Water level end of pumping 140 feet	Water levels during
		15 minutes 100 feet 30 minutes 140 feet 45 minutes 20 feet 60 minutes 20 feet
If flowing give rate	Pump intake set at	Water at end of test
		<input type="checkbox"/> Clear <input checked="" type="checkbox"/> Cloudy
Recommended pump type <input type="checkbox"/> Shallow <input checked="" type="checkbox"/> Deep	Recommended pump setting 140 feet	Recommended pump rate 5 GPM



81 FINAL STATUS OF WELL

1  Water supply  
2  Observation well  
3  Test hole  
4  Recharge well

5  Abandoned, insufficient supply  
6  Abandoned, poor quality  
7  Abandoned (Other)  
8  Dewatering

9  Unfinished  
10  Replacement well

91 WATER USE

1  Domestic  
2  Stock  
3  Irrigation  
4  Industrial

5  Commercial  
6  Municipal  
7  Public supply  
8  Cooling & air conditioning

9  Not use  
10  Other

92 METHOD OF CONSTRUCTION

1  Cable tool  
2  Rotary (conventional)  
3  Rotary (reverse)  
4  Rotary (air)

5  Air percussion  
6  Boring  
7  Diamond  
8  Jetting

9  Driving  
10  Digging  
11  Other

Name of Well Contractor  
**Air-Rock Drilling Ltd**

Well Contractor's Licence No.  
**1119**

Address  
**RR# 2 Jasper Ct**

Name of Well Technician  
**Shannon Purcell**

Well Technician's Licence No.  
**T2122**

Signature of Technician/Contractor  
*[Signature]*

Submission date  
**16 06 00**

MINISTRY USE ONLY

Data source  
**1119**

Date received  
**JUL 21 2000**

Date of inspection

Inspector

Remarks

CSS.ES0

Print only in spaces provided.  
Mark correct box with a checkmark, where applicable.

11

1531342

Municipality  
15009

Con.  
CON 03

County or District <b>Ottawa Carleton</b>	Township/Borough/City/Town/Village <b>Osgoode</b>	Con block tract survey, etc. <b>3</b>	Lot <b>1/2</b>
Address <b>8259 Rodney Farm Lane Metcalfe, Ontario</b>		Date completed <b>5 day 8 month 00 year</b>	
Northings 10 12 17 18 24 25 26 30 31 47		Elevations RC Basin Code ii iii iv	

**LOG OF OVERBURDEN AND BEDROCK MATERIALS (see instructions)**

General colour	Most common material	Other materials	General description	Depth - feet	
				From	To
<b>Brown</b>	<b>Sand</b>			<b>0</b>	<b>16</b>
<b>Gray</b>	<b>Sandy Clay</b>			<b>16</b>	<b>35</b>
<b>Gray</b>	<b>Sand, gravel,</b>	<b>Boulders</b>		<b>35</b>	<b>40</b>
<b>Gray</b>	<b>Limestone</b>			<b>40</b>	<b>75</b>

31

32

**41 WATER RECORD**

Water found at - feet	Kind of water
10-13 <b>61</b>	<input type="checkbox"/> Fresh <input type="checkbox"/> Salty <input type="checkbox"/> Sulphur <input type="checkbox"/> Minerals <input type="checkbox"/> Gas
15-18 <b>NOT TESTED</b>	<input type="checkbox"/> Fresh <input type="checkbox"/> Salty <input type="checkbox"/> Sulphur <input type="checkbox"/> Minerals <input type="checkbox"/> Gas
20-23	<input type="checkbox"/> Fresh <input type="checkbox"/> Salty <input type="checkbox"/> Sulphur <input type="checkbox"/> Minerals <input type="checkbox"/> Gas
25-28	<input type="checkbox"/> Fresh <input type="checkbox"/> Salty <input type="checkbox"/> Sulphur <input type="checkbox"/> Minerals <input type="checkbox"/> Gas
30-33	<input type="checkbox"/> Fresh <input type="checkbox"/> Salty <input type="checkbox"/> Sulphur <input type="checkbox"/> Minerals <input type="checkbox"/> Gas

**51 CASING & OPEN HOLE RECORD**

Inside diam inches	Material	Wall thickness inches	Depth - feet	
			From	To
<b>6 1/4</b>	<input checked="" type="checkbox"/> Steel <input type="checkbox"/> Galvanized <input type="checkbox"/> Concrete <input type="checkbox"/> Open hole <input type="checkbox"/> Plastic	<b>.188</b>	<b>0</b>	<b>44.5</b>
<b>6</b>	<input type="checkbox"/> Steel <input type="checkbox"/> Galvanized <input type="checkbox"/> Concrete <input checked="" type="checkbox"/> Open hole <input type="checkbox"/> Plastic		<b>44.5</b>	<b>75</b>

**SCREEN**

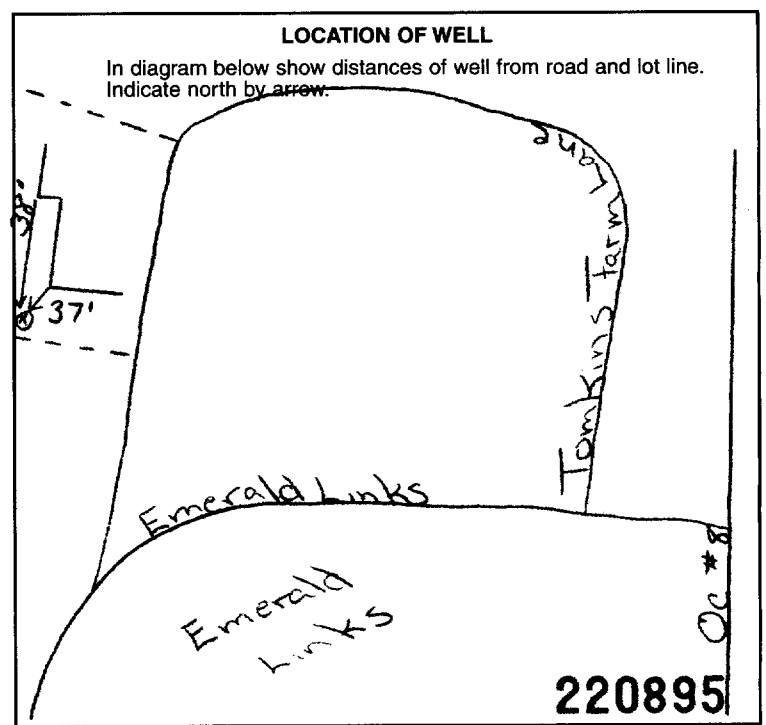
Sizes of opening (Slot No.)	Diameter inches	Length feet
Material and type		Depth at top of screen feet

**61 PLUGGING & SEALING RECORD**

<input checked="" type="checkbox"/> Annular space	<input type="checkbox"/> Abandonment	
Depth set at - feet		Material and type (Cement grout, bentonite, etc.)
From	To	
<b>43'5"</b>	<b>0</b>	<b>Grouted - Cement (8)</b>

**71 PUMPING TEST**

Pumping test method <input checked="" type="checkbox"/> Pump <input type="checkbox"/> Bailer	Pumping rate <b>50</b> GPM	Duration of pumping <b>1</b> Hours <b>15</b> Mins
Static level <b>8'9"</b>	Water level end of pumping <b>20</b> feet	Water levels during pumping 15 minutes <b>70</b> feet 30 minutes <b>50</b> feet 45 minutes <b>50</b> feet 60 minutes <b>20</b> feet
If flowing give rate GPM	Pump intake set at feet <b>50</b>	Water at end of test <input type="checkbox"/> Clear <input checked="" type="checkbox"/> Cloudy
Recommended pump type <input type="checkbox"/> Shallow <input checked="" type="checkbox"/> Deep	Recommended pump setting feet <b>50</b>	Recommended pump rate GPM <b>5</b>



**54 FINAL STATUS OF WELL**

<input checked="" type="checkbox"/> Water supply	<input type="checkbox"/> Abandoned, insufficient supply	<input type="checkbox"/> Unfinished
<input type="checkbox"/> Observation well	<input type="checkbox"/> Abandoned, poor quality	<input type="checkbox"/> Replacement well
<input type="checkbox"/> Test hole	<input type="checkbox"/> Abandoned (Other)	
<input type="checkbox"/> Recharge well	<input type="checkbox"/> Dewatering	

**55-56 WATER USE**

<input checked="" type="checkbox"/> Domestic	<input type="checkbox"/> Commercial	<input type="checkbox"/> Not use
<input type="checkbox"/> Stock	<input type="checkbox"/> Municipal	<input type="checkbox"/> Other
<input type="checkbox"/> Irrigation	<input type="checkbox"/> Public supply	
<input type="checkbox"/> Industrial	<input type="checkbox"/> Cooling & air conditioning	

**57 METHOD OF CONSTRUCTION**

<input type="checkbox"/> Cable tool	<input checked="" type="checkbox"/> Air percussion	<input type="checkbox"/> Driving
<input type="checkbox"/> Rotary (conventional)	<input type="checkbox"/> Boring	<input type="checkbox"/> Digging
<input type="checkbox"/> Rotary (reverse)	<input type="checkbox"/> Diamond	<input type="checkbox"/> Other
<input checked="" type="checkbox"/> Rotary (air mud)	<input type="checkbox"/> Jetting	

Name of Well Contractor <b>Capital Water Supply Ltd.</b>	Well Contractor's Licence No. <b>1558</b>
Address <b>P.O. Box 490 Stittville, Ontario K2S 1A6</b>	
Name of Well Technician <b>S. Miller</b>	Well Technician's Licence No. <b>T0097</b>
Submission date day <b>8</b> mo <b>8</b> yr <b>00</b>	

**MINISTRY USE ONLY**

Data source <b>1558</b>	Contractor <b>1558</b>	Date received <b>SEP 15 2000</b>
Date of inspection	Inspector	
Remarks		

**CSS.ES0**

Print only in spaces provided.  
Mark correct box with a checkmark, where applicable.

11

1531439

Municipality 15009 Con. CON 03

4M936 Sublot 11

County or District <b>Ottawa Carleton</b>		Township/Borough/City/Town/Village <b>Osgoode</b>		Con block tract survey, etc. <b>3</b>	Lot <b>4</b>
Owner's surname <b>John Bernard Homes</b>	First Name <b>Greely</b>	Address <b>Dnt</b>		Date completed <b>28 08 00</b> day month year	

21

Zone Easting Northing RC Elevation RC Basin Code

**LOG OF OVERBURDEN AND BEDROCK MATERIALS (see instructions)**

General colour	Most common material	Other materials	General description	Depth - feet	
				From	To
	<b>sand</b>	<b>boulders</b>		0	27
<b>grey</b>	<b>limestone</b>			27	140
	<b>sandstone</b>			140	168

31

32

**41 WATER RECORD**

Water found at - feet	Kind of water
10-13 <b>160</b>	1 <input checked="" type="checkbox"/> Fresh 2 <input type="checkbox"/> Salty 3 <input type="checkbox"/> Sulphur 4 <input type="checkbox"/> Minerals 5 <input type="checkbox"/> Gas
15-18 <b>162</b>	1 <input checked="" type="checkbox"/> Fresh 2 <input type="checkbox"/> Salty 3 <input checked="" type="checkbox"/> TESTED 4 <input type="checkbox"/> Sulphur 5 <input type="checkbox"/> Minerals 6 <input type="checkbox"/> Gas
20-23	1 <input type="checkbox"/> Fresh 2 <input type="checkbox"/> Salty 3 <input type="checkbox"/> Sulphur 4 <input type="checkbox"/> Minerals 5 <input type="checkbox"/> Gas
25-28	1 <input type="checkbox"/> Fresh 2 <input type="checkbox"/> Salty 3 <input type="checkbox"/> Sulphur 4 <input type="checkbox"/> Minerals 5 <input type="checkbox"/> Gas
30-33	1 <input type="checkbox"/> Fresh 2 <input type="checkbox"/> Salty 3 <input type="checkbox"/> Sulphur 4 <input type="checkbox"/> Minerals 5 <input type="checkbox"/> Gas

**51 CASING & OPEN HOLE RECORD**

Inside diam inches	Material	Wall thickness inches	Depth - feet	
			From	To
10-11	1 <input checked="" type="checkbox"/> Steel 2 <input type="checkbox"/> Galvanized 3 <input type="checkbox"/> Concrete 4 <input type="checkbox"/> Open hole 5 <input type="checkbox"/> Plastic	1008	0	40
17-18	1 <input type="checkbox"/> Steel 2 <input type="checkbox"/> Galvanized 3 <input type="checkbox"/> Concrete 4 <input checked="" type="checkbox"/> Open hole 5 <input type="checkbox"/> Plastic	83 1/4	0	38
24-25	1 <input type="checkbox"/> Steel 2 <input type="checkbox"/> Galvanized 3 <input type="checkbox"/> Concrete 4 <input checked="" type="checkbox"/> Open hole 5 <input type="checkbox"/> Plastic	6	38	168

**SCREEN**

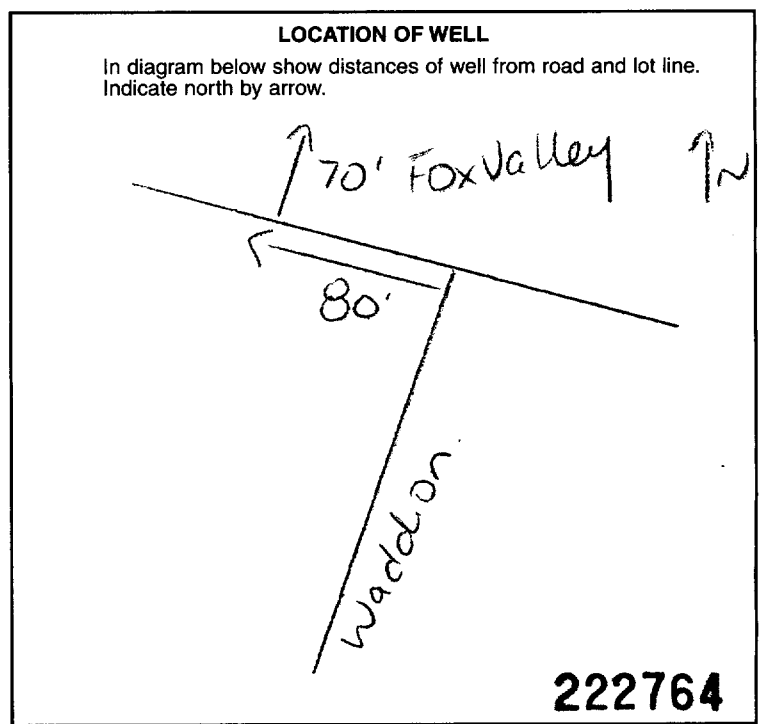
Sizes of opening (Slot No.)	Diameter inches	Length feet
Material and type		Depth at top of screen feet

**61 PLUGGING & SEALING RECORD**

<input checked="" type="checkbox"/> Annular space		<input type="checkbox"/> Abandonment
Depth set at - feet		Material and type (Cement grout, bentonite, etc.)
From	To	
10-13 <b>2</b>	40-44 <b>40</b>	<b>Cement grout</b>
18-21	22-25	
26-29	30-33	

**71 PUMPING TEST**

Pumping test method <input checked="" type="checkbox"/> Pump 2 <input type="checkbox"/> Bailor	Pumping rate <b>15</b> GPM	Duration of pumping <b>1</b> Hours
Static level <b>18</b> feet	Water level end of pumping <b>80</b> feet	Water levels during
15 minutes <b>18</b> feet	30 minutes <b>18</b> feet	45 minutes <b>18</b> feet
60 minutes <b>18</b> feet		
If flowing give rate GPM	Pump intake set at <b>80</b> feet	Water at end of test <input type="checkbox"/> Clear <input checked="" type="checkbox"/> Cloudy
Recommended pump type <input type="checkbox"/> Shallow <input checked="" type="checkbox"/> Deep	Recommended pump setting <b>80</b> feet	Recommended pump rate <b>15</b> GPM



**FINAL STATUS OF WELL**

Water supply 5  Abandoned, insufficient supply 9  Unfinished  
 Observation well 6  Abandoned, poor quality 10  Replacement well  
 Test hole 7  Abandoned (Other)  
 Recharge well 8  Dewatering

**WATER USE**

1  Domestic 5  Commercial 9  Not use  
 Stock 6  Municipal 10  Other  
 Irrigation 7  Public supply  
 Industrial 8  Cooling & air conditioning

**METHOD OF CONSTRUCTION**

1  Cable tool 5  Air percussion 9  Driving  
 Rotary (conventional) 6  Boring 10  Digging  
 Rotary (reverse) 7  Diamond 11  Other  
 Rotary (air) 8  Jetting

Name of Well Contractor <b>Arkah Drilling Ltd</b>	Well Contractor's Licence No. <b>1119</b>
Address <b>RR#2 Jasper, Ont</b>	
Name of Well Technician <b>Shannon Purcell</b>	Well Technician's Licence No. <b>T2122</b>
Signature of Technician/Contractor <i>Shannon Purcell</i>	
Submission date <b>28 08 00</b> day mo year	

**MINISTRY USE ONLY**

Data source <b>1119</b>	Contractor <b>1119</b>	Date received <b>OCT 12 2000</b>
Date of inspection	Inspector	
Remarks		

**CSS.ES0**



Print only in spaces provided.  
Mark correct box with a checkmark, where applicable.

11

1531440

Municipality 15009 Con. 03  
10 15 22 23 24

41936 Subst 14

County or District <b>Ottawa Carleton</b>		Township/Borough/City/Town/Village <b>Osgoode</b>		Con block tract survey, etc. <b>3</b>	Lot <b>4</b>
Owner's surname <b>Johnberard Homes</b>	First Name <b>Greely</b>	Address <b>Ont</b>			Date completed <b>28 08 00</b>

21

Zone Easting Northing RC Elevation RC Basin Code ii iii iv

**LOG OF OVERBURDEN AND BEDROCK MATERIALS (see instructions)**

General colour	Most common material	Other materials	General description	Depth - feet	
				From	To
	hard pan			0	6
blue	clay			6	11
	sand	gravel		11	20
grey	limestone			20	62

31

32

**41 WATER RECORD**

Water found at - feet	Kind of water
45 51 53	<input checked="" type="checkbox"/> Fresh <input type="checkbox"/> Salty <input type="checkbox"/> Sulphur <input type="checkbox"/> Minerals <input type="checkbox"/> Gas <input type="checkbox"/> Fresh <input type="checkbox"/> Salty <input type="checkbox"/> Sulphur <input type="checkbox"/> Minerals <input type="checkbox"/> Gas <input type="checkbox"/> Fresh <input type="checkbox"/> Salty <input type="checkbox"/> Sulphur <input type="checkbox"/> Minerals <input type="checkbox"/> Gas

**51 CASING & OPEN HOLE RECORD**

Inside diam inches	Material	Wall thickness inches	Depth - feet	
			From	To
6 1/4	Steel	188	0	31
8 3/4	Steel		0	29
6	Steel		29	62

**SCREEN**

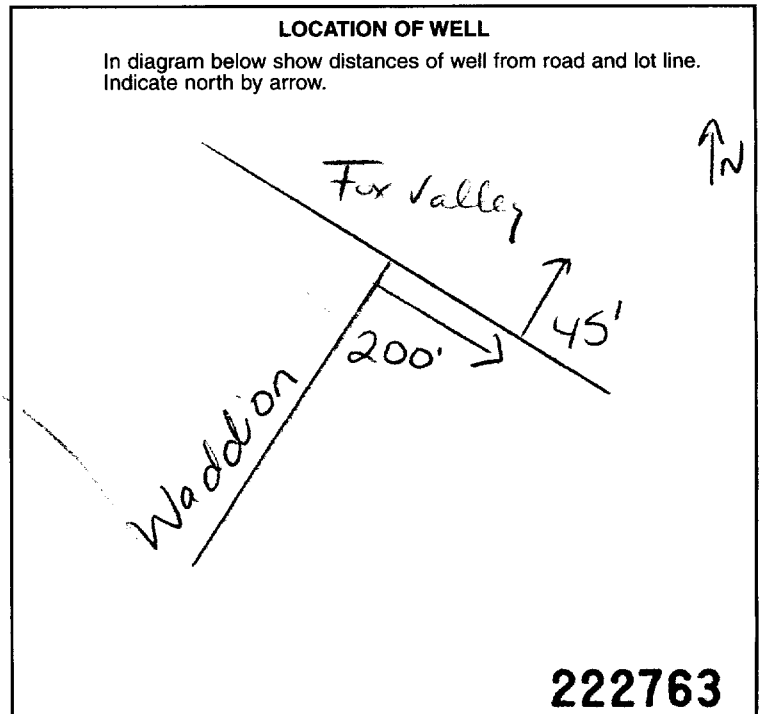
Sizes of opening (Slot No.)	Diameter inches	Length feet
Material and type		Depth at top of screen feet

**61 PLUGGING & SEALING RECORD**

Depth set at - feet		Material and type (Cement grout, bentonite, etc.)
From	To	
2	31	cement grout

**71 PUMPING TEST**

Pumping test method <input checked="" type="checkbox"/> Pump <input type="checkbox"/> Bailor	Pumping rate <b>30</b> GPM	Duration of pumping <b>1</b> Hours <b>17</b> Mins
Static level <b>6</b> feet	Water level end of pumping <b>40</b> feet	Water levels during 15 minutes <b>6</b> feet 30 minutes <b>6</b> feet 45 minutes <b>6</b> feet 60 minutes <b>6</b> feet
If flowing give rate GPM	Pump intake set at <b>40</b> feet	Water at end of test <input type="checkbox"/> Clear <input checked="" type="checkbox"/> Cloudy
Recommended pump type <input type="checkbox"/> Shallow <input checked="" type="checkbox"/> Deep	Recommended pump setting <b>40</b> feet	Recommended pump rate <b>30</b> GPM



**FINAL STATUS OF WELL**

Water supply  
 Observation well  
 Test hole  
 Recharge well

Abandoned, insufficient supply  
 Abandoned, poor quality  
 Abandoned (Other)  
 Dewatering

Unfinished  
 Replacement well

**WATER USE**

Domestic  
 Stock  
 Irrigation  
 Industrial

Commercial  
 Municipal  
 Public supply  
 Cooling & air conditioning

Not use  
 Other

**METHOD OF CONSTRUCTION**

Cable tool  
 Rotary (conventional)  
 Rotary (reverse)  
 Rotary (air)

Air percussion  
 Boring  
 Diamond  
 Jetting

Driving  
 Digging  
 Other

Name of Well Contractor <b>Ar/Rach Drill platd</b>	Well Contractor's Licence No. <b>1119</b>
Address <b>Rd #2 Jasper, Ont</b>	
Name of Well Technician <b>Shannon Purcell</b>	Well Technician's Licence No. <b>Fa 122</b>
Signature of Technician/Contractor <i>[Signature]</i>	Submission date <b>28 08 00</b>

**MINISTRY USE ONLY**

Data source <b>1119</b>	Contractor <b>1119</b>	Date received <b>OCT 12 2000</b>
Date of inspection	Inspector	
Remarks <b>CSS.ES0</b>		

Print only in spaces provided.  
Mark correct box with a checkmark, where applicable.

11

1531596

Municipality 15009 Con. CON 03  
10 14 15 22 23 24

County or District: OTTAWA - CARLETON  
Township/Borough/City/Town/Village: GREELY  
Con block tract survey, etc.: 3 PLAN 4M-764 Lot: 4  
Address: 1305 COENFIELD CRESCENT  
Date completed: 06 05 00  
Day month year

Northings: 10 12 17 18 24 25 26 30 31  
RC: ii iii iv  
Basin Code: 21 2

LOG OF OVERBURDEN AND BEDROCK MATERIALS (see instructions)					
General colour	Most common material	Other materials	General description	Depth - feet	
				From	To
BROWN	BACKFILL	ROCKS, ROOTS	LOOSE	0	6
GREY	LIMESTONE			6	180

31  
32

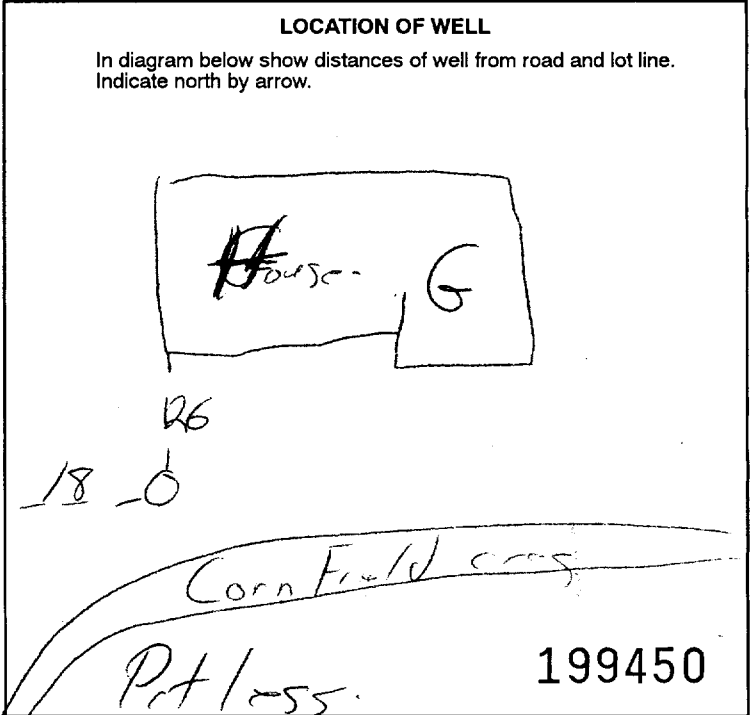
41 WATER RECORD			
Water found at - feet	Kind of water		
97	<input checked="" type="checkbox"/> Fresh	<input type="checkbox"/> Sulphur	<input type="checkbox"/> Minerals
	<input type="checkbox"/> Salty	<input type="checkbox"/> Gas	
168	<input checked="" type="checkbox"/> Fresh	<input type="checkbox"/> Sulphur	<input type="checkbox"/> Minerals
	<input type="checkbox"/> Salty	<input type="checkbox"/> Gas	

51 CASING & OPEN HOLE RECORD				
Inside diam inches	Material	Wall thickness inches	Depth - feet	
			From	To
6 1/4	<input checked="" type="checkbox"/> Steel	188"	0	44

SCREEN	Sizes of opening (Slot No.)	Diameter	Length
		inches	feet

61 PLUGGING & SEALING RECORD			
<input type="checkbox"/> Annular space		<input type="checkbox"/> Abandonment	
Depth set at - feet		Material and type (Cement grout, bentonite, etc.)	
From	To		
0	41	CEMENT GROUTING (ENGINEER INSPECTED)	

71 PUMPING TEST			
Pumping test method	Pumping rate	Duration of pumping	
<input checked="" type="checkbox"/> Pump	25 GPM	1 Hours	
Static level	Water level end of pumping	Water levels during	
28 feet	180 feet	15 minutes: 74 feet	30 minutes: 51 feet
		45 minutes: 38 feet	60 minutes: 31 feet
If flowing give rate	Pump intake set at	Water at end of test	
	170 feet	<input checked="" type="checkbox"/> Cloudy	
Recommended pump type	Recommended pump setting	Recommended pump rate	
<input checked="" type="checkbox"/> Deep		15 GPM	



54 FINAL STATUS OF WELL			
<input checked="" type="checkbox"/> Water supply	<input type="checkbox"/> Abandoned, insufficient supply	<input type="checkbox"/> Unfinished	
<input type="checkbox"/> Observation well	<input type="checkbox"/> Abandoned, poor quality	<input type="checkbox"/> Replacement well	
<input type="checkbox"/> Test hole	<input type="checkbox"/> Abandoned (Other)		
<input type="checkbox"/> Recharge well	<input type="checkbox"/> Dewatering		

55-56 WATER USE			
<input checked="" type="checkbox"/> Domestic	<input type="checkbox"/> Commercial	<input type="checkbox"/> Not used	
<input type="checkbox"/> Stock	<input type="checkbox"/> Municipal	<input type="checkbox"/> Other	
<input type="checkbox"/> Irrigation	<input type="checkbox"/> Public supply		
<input type="checkbox"/> Industrial	<input type="checkbox"/> Cooling & air conditioning		

57 METHOD OF CONSTRUCTION			
<input type="checkbox"/> Cable tool	<input type="checkbox"/> Air percussion	<input type="checkbox"/> Driving	
<input type="checkbox"/> Rotary (conventional)	<input type="checkbox"/> Boring	<input type="checkbox"/> Digging	
<input type="checkbox"/> Rotary (reverse)	<input type="checkbox"/> Diamond	<input type="checkbox"/> Other	
<input checked="" type="checkbox"/> Rotary (air)	<input type="checkbox"/> Jetting		

Name of Well Contractor: J.R. Drilling Co. Ltd  
Well Contractor's Licence No.: 3749  
Address: 981 PARKIN ST. OTTAWA, ONT  
Name of Well Technician: Bill Moloughney  
Well Technician's Licence No.:  
Signature of Technician/Contractor: [Signature]  
Submission date: 30 05 00

MINISTRY USE ONLY

Date source: 3749  
Date received: DEC 12 2000  
Date of inspection:  
Inspector:  
Remarks:  
CSS.ESO

Print only in spaces provided.  
Mark correct box with a checkmark, where applicable.

1532094

Municipality **15009** Con. **CON** **03**

Plan # **4M936** Jul-1st 12

11

Job #10

County or District <b>Ottawa Carleton</b>		Township/Borough/City/Town/Village <b>OSgoode.</b>		Con block tract survey, etc. <b>3</b>	Lot <b>4</b>
Owner's surname <b>John Gerard Homes.</b>	First Name	Address <b>Bready Ont</b>		Date completed <b>16 05 01</b> day month year	

21

Zone Easting Northing RC Elevation RC Basin Code ii iii iv

**LOG OF OVERBURDEN AND BEDROCK MATERIALS (see instructions)**

General colour	Most common material	Other materials	General description	Depth - feet	
				From	To
	<b>Sand</b>	<b>boulders.</b>		<b>0</b>	<b>28</b>
<b>grey</b>	<b>limestone</b>			<b>28</b>	<b>80</b>

31

32

**41 WATER RECORD**

Water found at - feet	Kind of water
<b>60</b>	<input checked="" type="checkbox"/> Fresh <input type="checkbox"/> Sulphur <input type="checkbox"/> Minerals <input type="checkbox"/> Gas
<b>71</b>	<input checked="" type="checkbox"/> Fresh <input type="checkbox"/> Sulphur <input type="checkbox"/> Minerals <input type="checkbox"/> Gas
	<input type="checkbox"/> Salty <input type="checkbox"/> Minerals <input type="checkbox"/> Gas
	<input type="checkbox"/> Fresh <input type="checkbox"/> Sulphur <input type="checkbox"/> Minerals <input type="checkbox"/> Gas
	<input type="checkbox"/> Salty <input type="checkbox"/> Minerals <input type="checkbox"/> Gas
	<input type="checkbox"/> Fresh <input type="checkbox"/> Sulphur <input type="checkbox"/> Minerals <input type="checkbox"/> Gas
	<input type="checkbox"/> Salty <input type="checkbox"/> Minerals <input type="checkbox"/> Gas

**51 CASING & OPEN HOLE RECORD**

Inside diam inches	Material	Wall thickness inches	Depth - feet	
			From	To
<b>6 1/4</b>	<input checked="" type="checkbox"/> Steel <input type="checkbox"/> Galvanized <input type="checkbox"/> Concrete <input type="checkbox"/> Open hole <input type="checkbox"/> Plastic	<b>1 1/8</b>	<b>0</b>	<b>40</b>
<b>8 3/4</b>	<input type="checkbox"/> Steel <input type="checkbox"/> Galvanized <input type="checkbox"/> Concrete <input checked="" type="checkbox"/> Open hole <input type="checkbox"/> Plastic		<b>0</b>	<b>38</b>
<b>6</b>	<input type="checkbox"/> Steel <input type="checkbox"/> Galvanized <input type="checkbox"/> Concrete <input checked="" type="checkbox"/> Open hole <input type="checkbox"/> Plastic		<b>38</b>	<b>80</b>

**SCREEN**

Sizes of opening (Slot No.)	Diameter inches	Length feet

Material and type


Depth at top of screen

**61 PLUGGING & SEALING RECORD**

Depth set at - feet		Material and type (Cement grout, bentonite, etc.)
From	To	
<b>2</b>	<b>40</b>	<b>cement grout</b>

**71 PUMPING TEST**

Pumping test method <input checked="" type="checkbox"/> Pump <input type="checkbox"/> Bailor	Pumping rate <b>6</b> GPM	Duration of pumping <b>1</b> Hours <b>1</b> Mins
Static level <b>19</b> feet	Water level end of pumping <b>70</b> feet	Water levels during
		15 minutes <b>19</b> feet
		30 minutes <b>19</b> feet
		45 minutes <b>19</b> feet
		60 minutes <b>19</b> feet
If flowing give rate	Pump intake set at	Water at end of test
	<b>70</b> feet	<input type="checkbox"/> Clear <input checked="" type="checkbox"/> Cloudy
Recommended pump type <input type="checkbox"/> Shallow <input checked="" type="checkbox"/> Deep	Recommended pump setting <b>70</b> feet	Recommended pump rate <b>6</b> GPM



**54 FINAL STATUS OF WELL**

Water supply  Abandoned, insufficient supply  Unfinished

Observation well  Abandoned, poor quality  Replacement well

Test hole  Abandoned (Other)

Recharge well  Dewatering

**55-56 WATER USE**

Domestic  Commercial  Not use

Stock  Municipal  Other

Irrigation  Public supply

Industrial  Cooling & air conditioning

**57 METHOD OF CONSTRUCTION**

Cable tool  Air percussion  Driving

Rotary (conventional)  Boring  Digging

Rotary (reverse)  Diamond  Other

Rotary (air)  Jetting

Name of Well Contractor  
**Ark Rock Drilling Co Ltd 1119**

Well Contractor's Licence No.  
**1119**

Address  
**R.R. #2 Jasper, Ont**

Name of Well Technician  
**Shannon Purcell T2122**

Well Technician's Licence No.  
**T2122**

Signature of Technician/Contractor  
*[Signature]*

Submission date  
**06 06 01**  
day mo yr

**MINISTRY USE ONLY**

Data source **1119** Date received **JUL 11 2001**

Date of inspection Inspector

Remarks

**CSS.ES1**

Print only in spaces provided.  
Mark correct box with a checkmark, where applicable.

11

1532152

Municipality  
**15009**

Con.  
**CON**

03

County or District <b>Ottawa Carleton</b>	Township/Borough/City/Town/Village <b>Osgoode</b>	Con block tract survey, etc. <b>3</b>	Lot <b>2</b>
Address <b>84 Coolspring Cr., Nepean ON/ K2E 7M8</b>		Date completed <b>27 07 01</b> day month year	

LOG OF OVERBURDEN AND BEDROCK MATERIALS (see instructions)					
General colour	Most common material	Other materials	General description	Depth - feet	
				From	To
Brown	soil			0	7
Grey	sand		wet	7	23
Grey	clay			23	35
Grey	sand & gravel			35	40
Grey	limestone			40	75
Note casing was left 18" above ground level at time of drilling.					

31 \_\_\_\_\_

32 \_\_\_\_\_

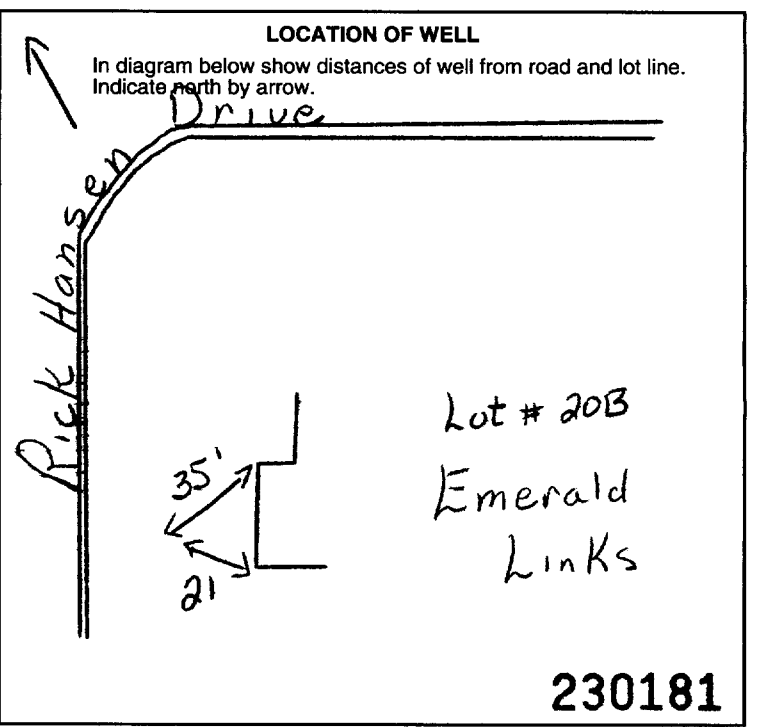
41 WATER RECORD	
Water found at - feet	Kind of water
62	<input checked="" type="checkbox"/> Fresh <input type="checkbox"/> Salty <input type="checkbox"/> Sulphur <input type="checkbox"/> Minerals <input type="checkbox"/> Gas
15-18	<input type="checkbox"/> Fresh <input type="checkbox"/> Salty <input type="checkbox"/> Sulphur <input type="checkbox"/> Minerals <input type="checkbox"/> Gas
20-23	<input type="checkbox"/> Fresh <input type="checkbox"/> Salty <input type="checkbox"/> Sulphur <input type="checkbox"/> Minerals <input type="checkbox"/> Gas
25-28	<input type="checkbox"/> Fresh <input type="checkbox"/> Salty <input type="checkbox"/> Sulphur <input type="checkbox"/> Minerals <input type="checkbox"/> Gas
30-33	<input type="checkbox"/> Fresh <input type="checkbox"/> Salty <input type="checkbox"/> Sulphur <input type="checkbox"/> Minerals <input type="checkbox"/> Gas

51 CASING & OPEN HOLE RECORD				
Inside diam inches	Material	Wall thickness inches	Depth - feet	
			From	To
6 1/4	Steel	.188	0	43
6	Steel		43	75

SCREEN	31-33	34-38	39-40
	Sizes of opening (Slot No.)	Diameter inches	Length feet

61 PLUGGING & SEALING RECORD		
Depth set at - feet		Material and type (Cement grout, bentonite, etc.)
From	To	
43	0	Grouted cement 10
18-21	22-25	
26-29	30-33	

71 PUMPING TEST	
Pumping test method <input checked="" type="checkbox"/> Pump <input type="checkbox"/> Bailer	Pumping rate <b>30</b> GPM
Static level <b>15'6"</b> feet	Water level end of pumping <b>25</b> feet
Water levels during 15 minutes <b>70</b> feet	30 minutes <b>50</b> feet
45 minutes <b>50</b> feet	60 minutes <b>25</b> feet
If flowing give rate GPM	Pump intake set at feet
Recommended pump type <input type="checkbox"/> Shallow <input checked="" type="checkbox"/> Deep	Recommended pump setting <b>50</b> feet
	Water at end of test <input type="checkbox"/> Clear <input checked="" type="checkbox"/> Cloudy
	Recommended pump rate <b>5</b> GPM



FINAL STATUS OF WELL		
<input checked="" type="checkbox"/> Water supply	<input type="checkbox"/> Abandoned, insufficient supply	<input type="checkbox"/> Unfinished
<input type="checkbox"/> Observation well	<input type="checkbox"/> Abandoned, poor quality	<input type="checkbox"/> Replacement well
<input type="checkbox"/> Test hole	<input type="checkbox"/> Abandoned (Other)	
<input type="checkbox"/> Recharge well	<input type="checkbox"/> Dewatering	

WATER USE		
<input checked="" type="checkbox"/> Domestic	<input type="checkbox"/> Commercial	<input type="checkbox"/> Not use
<input type="checkbox"/> Stock	<input type="checkbox"/> Municipal	<input type="checkbox"/> Other
<input type="checkbox"/> Irrigation	<input type="checkbox"/> Public supply	
<input type="checkbox"/> Industrial	<input type="checkbox"/> Cooling & air conditioning	

METHOD OF CONSTRUCTION		
<input type="checkbox"/> Cable tool	<input checked="" type="checkbox"/> Air percussion	<input type="checkbox"/> Driving
<input type="checkbox"/> Rotary (conventional)	<input type="checkbox"/> Boring	<input type="checkbox"/> Digging
<input type="checkbox"/> Rotary (reverse)	<input type="checkbox"/> Diamond	<input type="checkbox"/> Other
<input checked="" type="checkbox"/> Rotary (air)	<input type="checkbox"/> Jetting	

Name of Well Contractor <b>Capital Water Supply Ltd.</b>	Well Contractor's Licence No. <b>1558</b>
Address <b>Box 490, Stittsville, On. K2S 1A6</b>	
Name of Well Technician <b>S. Miller</b>	Well Technician's Licence No. <b>T0097</b>
Signature of Technician/Contractor <i>[Signature]</i>	Submission date day <b>30</b> mo <b>07</b> yr <b>01</b>

<b>MINISTRY USE ONLY</b>	Data source <b>1558</b>	Contractor <b>1558</b>	Date received <b>AUG 21 2001</b>
	Date of inspection	Inspector	
	Remarks <b>CSS.ES:</b>		

Print only in spaces provided.  
Mark correct box with a checkmark, where applicable.

11

1532153

Municipality 15009

Con. CON 03

County or District <b>Ottawa Carleton</b>		Township/Borough/City/Town/Village <b>Osgoode</b>		Con block tract survey, etc. <b>3</b>	Lot <b>2</b>
Owner's surname <b>Bravar Custom Homes</b>	First Name	Address <b>K4M 1A5 Box 477, 1074 Bravar Dr., Manotick, ON.</b>		Date completed <b>27 07 01</b> day month year	

21

Zone Easting Northing RC Elevation RC Basin Code ii iii iv

LOG OF OVERBURDEN AND BEDROCK MATERIALS (see instructions)					
General colour	Most common material	Other materials	General description	Depth - feet	
				From	To
Brown	sand			0	7
Grey	sand			7	17
Grey	clay			17	30
Grey	sand & Gravel			30	42
Grey	limestone			42	120
Note: casing was left 18" above ground level at time of drilling.					

31

32

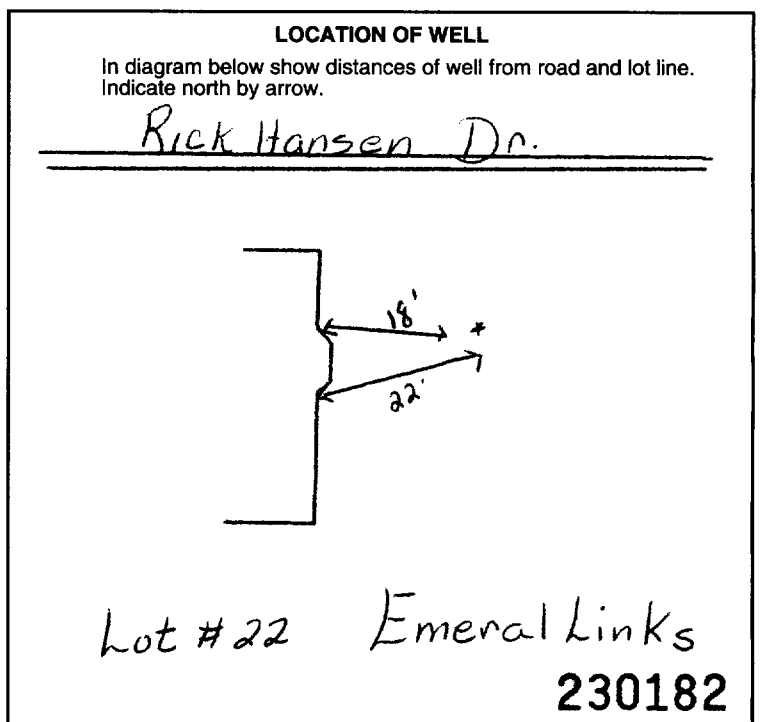
41 WATER RECORD	
Water found at - feet	Kind of water
11	Not Tested
15-18	1 Fresh 3 Sulphur 2 Salty 6 Gas
20-23	1 Fresh 3 Sulphur 2 Salty 6 Gas
25-28	1 Fresh 3 Sulphur 2 Salty 6 Gas
30-33	1 Fresh 3 Sulphur 2 Salty 6 Gas

51 CASING & OPEN HOLE RECORD				
Inside diam inches	Material	Wall thickness inches	Depth - feet	
			From	To
6 1/4	Steel	.188	0	45
6	Steel		45	120

SCREEN		
Sizes of opening (Slot No.)	Diameter inches	Length feet

61 PLUGGING & SEALING RECORD		
Depth set at - feet		Material and type (Cement grout, bentonite, etc.)
From	To	
45	0	Grouted-cement (10)

71 Pumping test method <input checked="" type="checkbox"/> Pump <input type="checkbox"/> Bailer	Pumping rate <b>15</b> GPM	Duration of pumping <b>1</b> Hours <b>15</b> Mins.
Static level <b>17'4"</b>	Water level end of pumping <b>30</b> feet	Water levels during 1 <input checked="" type="checkbox"/> Pumping 2 <input type="checkbox"/> Recovery
15 minutes <b>115</b> feet	30 minutes <b>100</b> feet	45 minutes <b>75</b> feet
60 minutes <b>30</b> feet		
If flowing give rate GPM	Pump intake set at feet <b>75</b>	Water at end of test <input type="checkbox"/> Clear <input checked="" type="checkbox"/> Cloudy
Recommended pump type <input type="checkbox"/> Shallow <input checked="" type="checkbox"/> Deep	Recommended pump setting feet	Recommended pump rate GPM <b>5</b>



<b>FINAL STATUS OF WELL</b>		
<input checked="" type="checkbox"/> Water supply	<input type="checkbox"/> Abandoned, insufficient supply	<input type="checkbox"/> Unfinished
<input type="checkbox"/> Observation well	<input type="checkbox"/> Abandoned, poor quality	<input type="checkbox"/> Replacement well
<input type="checkbox"/> Test hole	<input type="checkbox"/> Abandoned (Other)	
<input type="checkbox"/> Recharge well	<input type="checkbox"/> Dewatering	
<b>WATER USE</b>		
<input checked="" type="checkbox"/> Domestic	<input type="checkbox"/> Commercial	<input type="checkbox"/> Not use
<input type="checkbox"/> Stock	<input type="checkbox"/> Municipal	<input type="checkbox"/> Other
<input type="checkbox"/> Irrigation	<input type="checkbox"/> Public supply	
<input type="checkbox"/> Industrial	<input type="checkbox"/> Cooling & air conditioning	
<b>METHOD OF CONSTRUCTION</b>		
<input type="checkbox"/> Cable tool	<input checked="" type="checkbox"/> Air percussion	<input type="checkbox"/> Driving
<input type="checkbox"/> Rotary (conventional)	<input type="checkbox"/> Boring	<input type="checkbox"/> Digging
<input type="checkbox"/> Rotary (reverse)	<input type="checkbox"/> Diamond	<input type="checkbox"/> Other
<input checked="" type="checkbox"/> Rotary (air)	<input type="checkbox"/> Jetting	

Name of Well Contractor <b>Capital Water Supply Ltd.</b>	Well Contractor's Licence No. <b>1558</b>
Address <b>Box 490, Stittsville, ON. K2S 1a6</b>	
Name of Well Technician <b>S. Miller</b>	Well Technician's Licence No. <b>T0097</b>
Signature of Technician/Contractor <i>S. Miller</i>	Submission date day <b>30</b> mo <b>07</b> yr <b>01</b>

MINISTRY USE ONLY	Data source <b>1558</b>	Contractor <b>1558</b>	Date received <b>AUG 21 2001</b>
	Date of inspection	Inspector	
	Remarks <b>OSS.ES1</b>		

Print only in spaces provided.  
Mark correct box with a checkmark, where applicable.

11

1532339

Municipality  
**15009**

Con.  
**CON** **03**

County or District <b>Ottawa Carleton</b>	Township/Borough/City/Town/Village <b>Osgoode</b>	Con block tract survey, etc. <b>3</b>	Lot <b>1 &amp; 2</b>
Address <b>8299 Rodney Farm Lane, Metcalfe ON. KOA 2P0</b>		Date completed <b>12 09 01</b> day month year	

21

U T M 10 12 17 18 24 25 26 30 31

Northing RC Elevation RC Basin Code ii iii iv

LOG OF OVERBURDEN AND BEDROCK MATERIALS (see instructions)					
General colour	Most common material	Other materials	General description	Depth - feet	
				From	To
Brown	sand			0	6
Grey	sand			6	16
Grey	clay			16	22
Grey	sand, gravel	boulders		22	29
Grey	limestone			29	90
Grey & white	sandstone			90	200

Note: casing was left 18" above ground level at time of drilling.

31

32

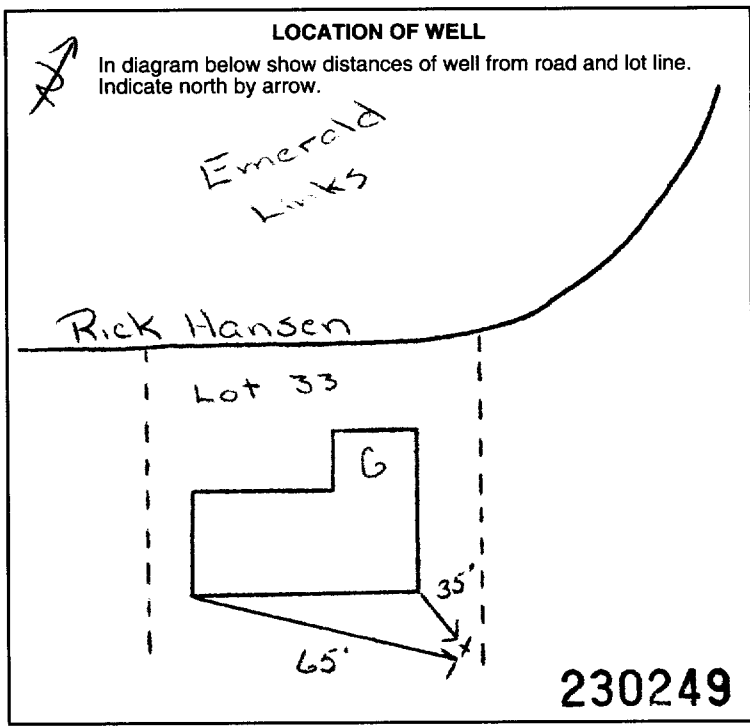
41 WATER RECORD	
Water found at - feet	Kind of water
1-3	1 <input checked="" type="checkbox"/> Fresh 2 <input type="checkbox"/> Salty 3 <input type="checkbox"/> Sulphur 4 <input type="checkbox"/> Minerals 5 <input type="checkbox"/> Gas
15-18	1 <input type="checkbox"/> Fresh 2 <input type="checkbox"/> Salty 3 <input type="checkbox"/> Sulphur 4 <input type="checkbox"/> Minerals 5 <input type="checkbox"/> Gas
20-23	1 <input type="checkbox"/> Fresh 2 <input type="checkbox"/> Salty 3 <input type="checkbox"/> Sulphur 4 <input type="checkbox"/> Minerals 5 <input type="checkbox"/> Gas
25-28	1 <input type="checkbox"/> Fresh 2 <input type="checkbox"/> Salty 3 <input type="checkbox"/> Sulphur 4 <input type="checkbox"/> Minerals 5 <input type="checkbox"/> Gas
30-33	1 <input type="checkbox"/> Fresh 2 <input type="checkbox"/> Salty 3 <input type="checkbox"/> Sulphur 4 <input type="checkbox"/> Minerals 5 <input type="checkbox"/> Gas

51 CASING & OPEN HOLE RECORD				
Inside diam inches	Material	Wall thickness inches	Depth - feet	
			From	To
6 1/4	1 <input checked="" type="checkbox"/> Steel 2 <input type="checkbox"/> Galvanized 3 <input type="checkbox"/> Concrete 4 <input type="checkbox"/> Open hole 5 <input type="checkbox"/> Plastic	.188	0	32
6	1 <input type="checkbox"/> Steel 2 <input type="checkbox"/> Galvanized 3 <input type="checkbox"/> Concrete 4 <input checked="" type="checkbox"/> Open hole 5 <input type="checkbox"/> Plastic		32	200
6	1 <input type="checkbox"/> Steel 2 <input type="checkbox"/> Galvanized 3 <input type="checkbox"/> Concrete 4 <input type="checkbox"/> Open hole 5 <input type="checkbox"/> Plastic			

SCREEN	Sizes of opening (Slot No.)	Diameter inches	Length feet
	Material and type		Depth at top of screen feet

61 PLUGGING & SEALING RECORD		
<input checked="" type="checkbox"/> Annular space		<input type="checkbox"/> Abandonment
Depth set at - feet		Material and type (Cement grout, bentonite, etc.)
From	To	
32	0	Grouted-cement (5)
18-21	22-25	
26-29	30-33	

71 PUMPING TEST	
Pumping test method 1 <input checked="" type="checkbox"/> Pump 2 <input type="checkbox"/> Bailer	Pumping rate <b>10</b> GPM
Duration of pumping 1 <input checked="" type="checkbox"/> Hours 2 <input type="checkbox"/> Mins	
Static level 19-21 <b>33'1"</b> feet	Water level end of pumping 22-24 <b>125</b> feet
Water levels during 1 <input checked="" type="checkbox"/> Pumping 2 <input type="checkbox"/> Recovery	
15 minutes 25-28 <b>195</b> feet	30 minutes 29-31 <b>175</b> feet
45 minutes 32-34 <b>150</b> feet	60 minutes 35-37 <b>125</b> feet
If flowing give rate 38-41 GPM	Pump intake set at 42 feet
Recommended pump type 1 <input type="checkbox"/> Shallow 2 <input checked="" type="checkbox"/> Deep	Recommended pump setting 43-45 <b>175</b> feet
Water at end of test 46 <input type="checkbox"/> Clear <input checked="" type="checkbox"/> Cloudy	Recommended pump rate 47-49 <b>5</b> GPM



54 FINAL STATUS OF WELL		
1 <input checked="" type="checkbox"/> Water supply	5 <input type="checkbox"/> Abandoned, insufficient supply	9 <input type="checkbox"/> Unfinished
2 <input type="checkbox"/> Observation well	6 <input type="checkbox"/> Abandoned, poor quality	10 <input type="checkbox"/> Replacement well
3 <input type="checkbox"/> Test hole	7 <input type="checkbox"/> Abandoned (Other)	
4 <input type="checkbox"/> Recharge well	8 <input type="checkbox"/> Dewatering	

55-56 WATER USE		
1 <input checked="" type="checkbox"/> Domestic	5 <input type="checkbox"/> Commercial	9 <input type="checkbox"/> Not use
2 <input type="checkbox"/> Stock	6 <input type="checkbox"/> Municipal	10 <input type="checkbox"/> Other
3 <input type="checkbox"/> Irrigation	7 <input type="checkbox"/> Public supply	
4 <input type="checkbox"/> Industrial	8 <input type="checkbox"/> Cooling & air conditioning	

57 METHOD OF CONSTRUCTION		
1 <input type="checkbox"/> Cable tool	5 <input checked="" type="checkbox"/> Air percussion	9 <input type="checkbox"/> Driving
2 <input type="checkbox"/> Rotary (conventional)	6 <input type="checkbox"/> Boring	10 <input type="checkbox"/> Digging
3 <input type="checkbox"/> Rotary (reverse)	7 <input type="checkbox"/> Diamond	11 <input type="checkbox"/> Other
4 <input checked="" type="checkbox"/> Rotary (air mud)	8 <input type="checkbox"/> Jetting	

Name of Well Contractor <b>Capital Water Supply Ltd.</b>	Well Contractor's Licence No. <b>1558</b>
Address <b>Box 490, Stittsville, ON. K2S 1A6</b>	
Name of Well Technician <b>S. Miller</b>	Well Technician's Licence No. <b>T0097</b>
Signature of Technician/Contractor <i>[Signature]</i>	Submission date day <b>13</b> mo <b>9</b> yr <b>01</b>

MINISTRY USE ONLY	Data source <b>1558</b>	Contractor <b>1558</b>	Date received <b>OCT 15 2001</b>	
	Date of inspection	Inspector		
	Remarks <b>088.ES1</b>			

Print only in spaces provided.  
Mark correct box with a checkmark, where applicable.

11

1532534

Municipality  
15009

Con.  
CON

County or District <b>Ottawa-Carleton</b>	Township/Borough/City/Town/Village <b>Osgoode</b>	Con block tract survey, etc. <b>3</b>	Lot <b>4</b>
Address <b>6734 Chris Tierney Priv. Metcalfe, Ont.</b>		Date completed <b>28</b> day <b>11</b> month <b>01</b> year	
Northing <b>KOA 290</b>		Basin Code <b>ii</b>	

**LOG OF OVERBURDEN AND BEDROCK MATERIALS (see instructions)**

General colour	Most common material	Other materials	General description	Depth - feet	
				From	To
<b>Brown</b>	<b>Sand</b>			<b>0</b>	<b>12</b>
<b>Gray</b>	<b>Limestone</b>			<b>12</b>	<b>60</b>
<b>Note: Casing was left 2 feet above ground level at time of drilling</b>					

31	32
----	----

**41 WATER RECORD**

Water found at - feet	Kind of water
<b>46</b>	<b>NOT TESTED</b>

**51 CASING & OPEN HOLE RECORD**

Inside diam inches	Material	Wall thickness inches	Depth - feet	
			From	To
<b>6 1/4</b>	<b>Steel</b>	<b>.188</b>	<b>0</b>	<b>22.5</b>
<b>5 15/16</b>	<b>Steel</b>		<b>22.5</b>	<b>60</b>

**SCREEN**

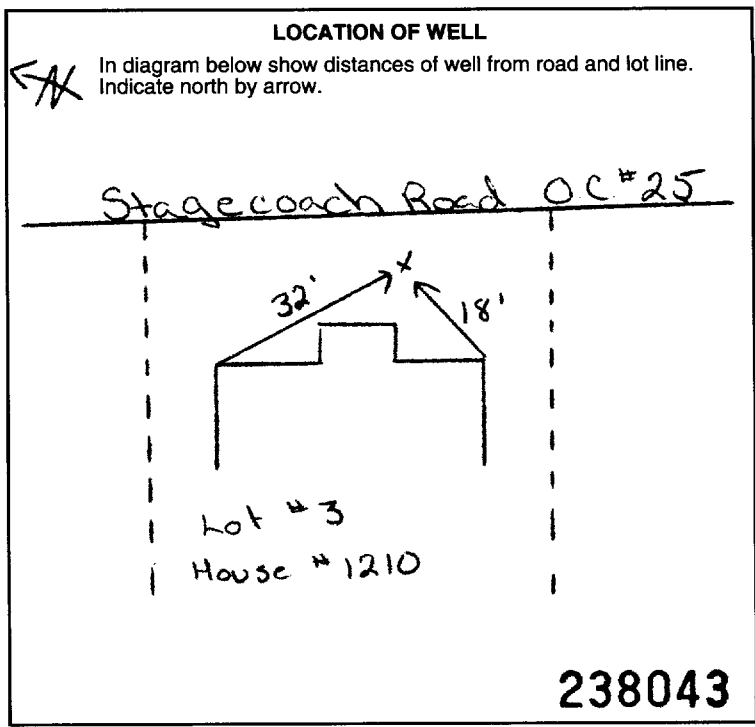
Sizes of opening (Slot No.)	Diameter inches	Length feet

**61 PLUGGING & SEALING RECORD**

<input checked="" type="checkbox"/> Annular space	<input type="checkbox"/> Abandonment
Depth set at - feet	Material and type (Cement grout, bentonite, etc.)
<b>20.5</b>	<b>Grouted - Bentonite (3)</b>

**71 PUMPING TEST**

Pumping test method <input checked="" type="checkbox"/> Pump	Pumping rate <b>15</b> GPM	Duration of pumping <b>1</b> Hours
Static level <b>7'2"</b>	Water level end of pumping <b>30</b> feet	Water levels during pumping <b>58</b> feet
If flowing give rate <b>30</b> GPM	Pump intake set at <b>50</b> feet	Water at end of test <input checked="" type="checkbox"/> Cloudy
Recommended pump type <input checked="" type="checkbox"/> Deep	Recommended pump setting <b>50</b> feet	Recommended pump rate <b>5</b> GPM



**FINAL STATUS OF WELL**

<input checked="" type="checkbox"/> Water supply	<input type="checkbox"/> Abandoned, insufficient supply	<input type="checkbox"/> Unfinished
<input type="checkbox"/> Observation well	<input type="checkbox"/> Abandoned, poor quality	<input type="checkbox"/> Replacement well
<input type="checkbox"/> Test hole	<input type="checkbox"/> Abandoned (Other)	
<input type="checkbox"/> Recharge well	<input type="checkbox"/> Dewatering	

**WATER USE**

<input checked="" type="checkbox"/> Domestic	<input type="checkbox"/> Commercial	<input type="checkbox"/> Not use
<input type="checkbox"/> Stock	<input type="checkbox"/> Municipal	<input type="checkbox"/> Other
<input type="checkbox"/> Irrigation	<input type="checkbox"/> Public supply	
<input type="checkbox"/> Industrial	<input type="checkbox"/> Cooling & air conditioning	

**METHOD OF CONSTRUCTION**

<input type="checkbox"/> Cable tool	<input checked="" type="checkbox"/> Air percussion	<input type="checkbox"/> Driving
<input type="checkbox"/> Rotary (conventional)	<input type="checkbox"/> Boring	<input type="checkbox"/> Digging
<input type="checkbox"/> Rotary (reverse)	<input type="checkbox"/> Diamond	<input type="checkbox"/> Other
<input checked="" type="checkbox"/> Rotary (mud)	<input type="checkbox"/> Jetting	

Name of Well Contractor <b>Capital Water Supply Ltd.</b>	Well Contractor's Licence No. <b>1558</b>
Address <b>P.O. Box 490 Stittsville, Ontario K2S1A6</b>	
Name of Well Technician <b>S. Miller</b>	Well Technician's Licence No. <b>T0097</b>
Signature of Technician/Contractor <i>[Signature]</i>	Submission date day <b>29</b> mo <b>11</b> yr <b>01</b>

**MINISTRY USE ONLY**

Data source <b>1558</b>	Contractor <b>1558</b>	Date received <b>JAN 17 2002</b>
Date of inspection	Inspector	
Remarks <b>CSS.ES2</b>		





Print only in spaces provided. Mark correct box with a checkmark, where applicable.

11

1532582

Municipality 15009 Con 59K Plan 4M646 Sublot 29

County or District Ottawa-Carleton Township/Borough/City/Town/Village Osgoode Con block tract survey, etc. B Lot 5 Address Greeleyant Date completed 04 12 01

21 Northing Elevation RC Basin Code ii iii iv

LOG OF OVERBURDEN AND BEDROCK MATERIALS (see instructions) Table with columns: General colour, Most common material, Other materials, General description, Depth - feet (From, To)

31 32

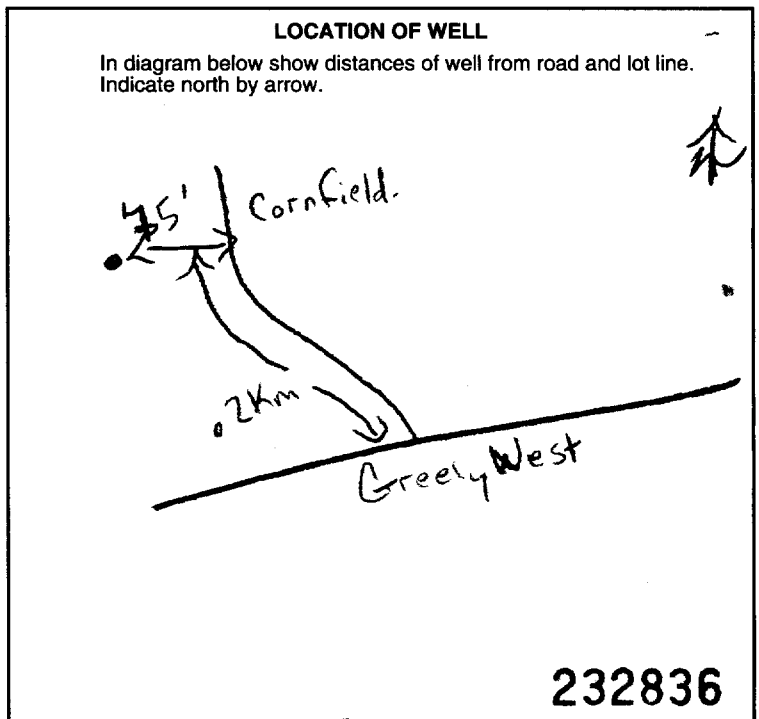
41 WATER RECORD Table with columns: Water found at - feet, Kind of water

51 CASING & OPEN HOLE RECORD Table with columns: Inside diam inches, Material, Wall thickness inches, Depth - feet (From, To)

SCREEN Table with columns: Sizes of opening (Slot No.), Diameter, Length, Material and type, Depth at top of screen

61 PLUGGING & SEALING RECORD Table with columns: Depth set at - feet, Material and type (Cement grout, bentonite, etc.)

71 PUMPING TEST Table with columns: Pumping test method, Pumping rate, Duration of pumping, Water levels during, Pump intake set at, Recommended pump type, Recommended pump setting, Recommended pump rate



FINAL STATUS OF WELL, WATER USE, METHOD OF CONSTRUCTION Tables with various checkboxes for well status, usage, and construction methods.

Name of Well Contractor Air-Rock Drilling Co Ltd Well Contractor's Licence No. 1119 Address RR # 2 Jasper Ont Name of Well Technician Kenny Desaulniers Well Technician's Licence No. T4 Signature of Technician/Contractor Kenny Submission date 18 12 01

MINISTRY USE ONLY Data source 1119 Date received JAN 08 2002 Date of inspection Inspector Remarks CSS.ES2

Print only in spaces provided.  
Mark correct box with a checkmark, where applicable.

1532592

Municipality 15009 Con. CAN 03  
10 14 15 22 23 24

JOB#22 Plan 4m655

Sublot 11

County or District Ottawa Carleton	Township/Borough/City/Town/Village Osgoode	Con block tract survey, etc. 3	Lot 152
Owner's surname John Gerard Homes	First Name Greely	Address Greely, Ont	
Date completed 08 11 01		Day month year	

21

Zone Easting Northing RC Elevation RC Basin Code ii iii iv

LOG OF OVERBURDEN AND BEDROCK MATERIALS (see instructions)					
General colour	Most common material	Other materials	General description	Depth - feet	
				From	To
	sand	gravel		0	53
grey	limestone			53	82

31

32


41 WATER RECORD	
Water found at - feet	Kind of water
59	<input checked="" type="checkbox"/> Fresh <input type="checkbox"/> Sulphur <input type="checkbox"/> Salty <input type="checkbox"/> Minerals <input type="checkbox"/> Gas
70	<input checked="" type="checkbox"/> Fresh <input type="checkbox"/> Sulphur <input type="checkbox"/> Salty <input type="checkbox"/> Minerals <input type="checkbox"/> Gas
73	<input checked="" type="checkbox"/> Fresh <input type="checkbox"/> Sulphur <input type="checkbox"/> Salty <input type="checkbox"/> Minerals <input type="checkbox"/> Gas
	<input type="checkbox"/> Fresh <input type="checkbox"/> Sulphur <input type="checkbox"/> Salty <input type="checkbox"/> Minerals <input type="checkbox"/> Gas
	<input type="checkbox"/> Fresh <input type="checkbox"/> Sulphur <input type="checkbox"/> Salty <input type="checkbox"/> Minerals <input type="checkbox"/> Gas

51 CASING & OPEN HOLE RECORD				
Inside diam inches	Material	Wall thickness inches	Depth - feet	
			From	To
6 1/4	Steel	188	0	56
8 3/4	Steel		0	54
6	Steel		54	82

SCREEN	Sizes of opening (Slot No.)	Diameter	Length
	inches	inches	feet

61 PLUGGING & SEALING RECORD		
Depth set at - feet		Material and type (Cement grout, bentonite, etc.)
From	To	
2	56	Cement grout

71 PUMPING TEST	
Pumping test method <input checked="" type="checkbox"/> Pump <input type="checkbox"/> Bailer	Pumping rate 25 GPM
Static level 22 feet	Water level end of pumping 65 feet
Water levels during	15 minutes 22 feet
	30 minutes 22 feet
	45 minutes 22 feet
	60 minutes 22 feet
If flowing give rate	Pump intake set at 65 feet
Recommended pump type <input type="checkbox"/> Shallow <input checked="" type="checkbox"/> Deep	Recommended pump setting 65 feet
	Recommended pump rate 25 GPM



FINAL STATUS OF WELL		
<input checked="" type="checkbox"/> Water supply	<input type="checkbox"/> Abandoned, insufficient supply	<input type="checkbox"/> Unfinished
<input type="checkbox"/> Observation well	<input type="checkbox"/> Abandoned, poor quality	<input type="checkbox"/> Replacement well
<input type="checkbox"/> Test hole	<input type="checkbox"/> Abandoned (Other)	
<input type="checkbox"/> Recharge well	<input type="checkbox"/> Dewatering	

WATER USE		
<input checked="" type="checkbox"/> Domestic	<input type="checkbox"/> Commercial	<input type="checkbox"/> Not use
<input type="checkbox"/> Stock	<input type="checkbox"/> Municipal	<input type="checkbox"/> Other
<input type="checkbox"/> Irrigation	<input type="checkbox"/> Public supply	
<input type="checkbox"/> Industrial	<input type="checkbox"/> Cooling & air conditioning	

METHOD OF CONSTRUCTION		
<input type="checkbox"/> Cable tool	<input checked="" type="checkbox"/> Air percussion	<input type="checkbox"/> Driving
<input type="checkbox"/> Rotary (conventional)	<input type="checkbox"/> Boring	<input type="checkbox"/> Digging
<input type="checkbox"/> Rotary (reverse)	<input type="checkbox"/> Diamond	<input type="checkbox"/> Other
<input type="checkbox"/> Rotary (air)	<input type="checkbox"/> Jetting	

Name of Well Contractor Air Koch Dr. Ugl Ltd	Well Contractor's Licence No. 1119
Address RR#2 Jasper, Ont	
Name of Well Technician Shannon Purcell	Well Technician's Licence No. Tad 122
Signature of Technician/Contractor	Submission date 04 12 01

MINISTRY USE ONLY	
Data source 1119	Date received JAN 08 2002
Date of inspection	Inspector
Remarks CSS.ES2	



Print only in spaces provided.  
Mark correct box with a checkmark, where applicable.

1532600

Municipality 15009 Con. 03  
Plan 4M855

11

Sub 4

County or District: Ottawa Carleton Township/Borough/City/Town/Village: Osgoode  
 Owner's surname: Cedar Creek Construction First Name: Greedy Address: Greedy, Ont  
 Con block tract survey, etc.: 3 Lot: 4  
 Date completed: 30 10 01

Zone Easting Northing RC Elevation RC Basin Code ii iii iv

General colour	Most common material	Other materials	General description	Depth - feet	
				From	To
	Sand	rock f u		0	3
grey	limestone			3	127
white	sandstone			127	175

31 32

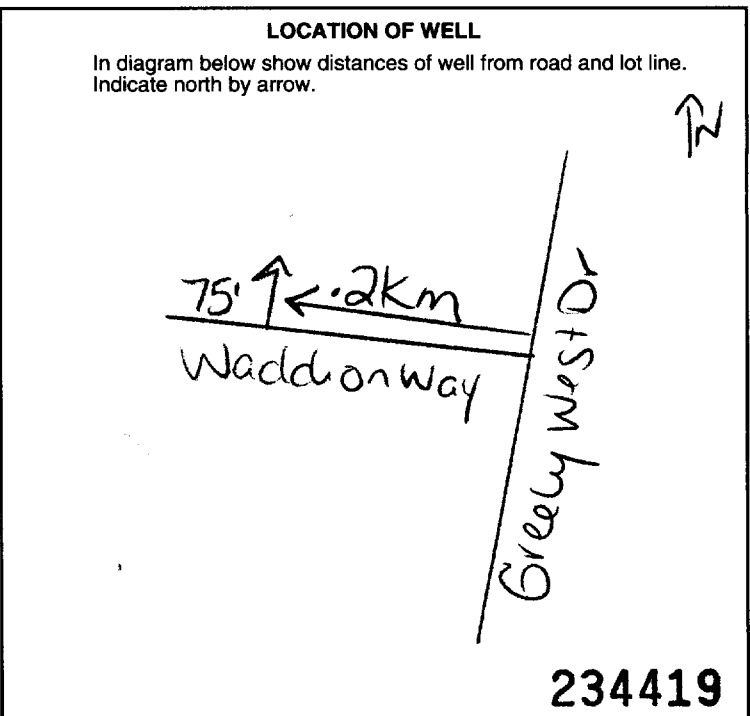
Water found at - feet	Kind of water
164	1 <input checked="" type="checkbox"/> Fresh 3 <input type="checkbox"/> Sulphur Minerals 14 <input type="checkbox"/> Gas
170	1 <input checked="" type="checkbox"/> Fresh 3 <input type="checkbox"/> Sulphur Minerals 19 <input type="checkbox"/> Gas
	20-23 1 <input type="checkbox"/> Fresh 3 <input type="checkbox"/> Sulphur Minerals 24 <input type="checkbox"/> Salty 6 <input type="checkbox"/> Gas
	25-28 1 <input type="checkbox"/> Fresh 3 <input type="checkbox"/> Sulphur Minerals 29 <input type="checkbox"/> Salty 6 <input type="checkbox"/> Gas
	30-33 1 <input type="checkbox"/> Fresh 3 <input type="checkbox"/> Sulphur Minerals 34 <input type="checkbox"/> Salty 6 <input type="checkbox"/> Gas

Inside diam inches	Material	Wall thickness inches	Depth - feet	
			From	To
6 1/4	1 <input checked="" type="checkbox"/> Steel 12 <input type="checkbox"/> Galvanized <input type="checkbox"/> Concrete <input type="checkbox"/> Open hole <input type="checkbox"/> Plastic	188	0	44
8 3/4	1 <input type="checkbox"/> Steel 19 <input type="checkbox"/> Galvanized <input type="checkbox"/> Concrete <input type="checkbox"/> Open hole <input type="checkbox"/> Plastic		0	42
6	1 <input type="checkbox"/> Steel 26 <input type="checkbox"/> Galvanized <input type="checkbox"/> Concrete <input checked="" type="checkbox"/> Open hole <input type="checkbox"/> Plastic		42	175

SCREEN	Sizes of opening (Slot No.)	Diameter inches	Length feet

PLUGGING & SEALING RECORD		
<input checked="" type="checkbox"/> Annular space <input type="checkbox"/> Abandonment		
Depth set at - feet		Material and type (Cement grout, bentonite, etc.)
From	To	
2	44	Cement grout
18-21	22-25	
26-29	30-33	

PUMPING TEST	Pumping test method	Pumping rate	Duration of pumping
	1 <input checked="" type="checkbox"/> Pump 2 <input type="checkbox"/> Bailer	25 GPM	1 Hours 17-18 Mins
	Static level	Water level end of pumping	Water levels during
	38 feet	120 feet	15 minutes 38 feet 30 minutes 38 feet 45 minutes 38 feet 60 minutes 38 feet
	If flowing give rate	Pump intake set at	Water at end of test
		120 feet	<input type="checkbox"/> Clear <input checked="" type="checkbox"/> Cloudy
	Recommended pump type	Recommended pump setting	Recommended pump rate
	<input type="checkbox"/> Shallow <input checked="" type="checkbox"/> Deep	120 feet	25 GPM



FINAL STATUS OF WELL

1  Water supply 5  Abandoned, insufficient supply 9  Unfinished  
 2  Observation well 6  Abandoned, poor quality 10  Replacement well  
 3  Test hole 7  Abandoned (Other)  
 4  Recharge well 8  Dewatering

WATER USE

1  Domestic 5  Commercial 9  Not use  
 2  Stock 6  Municipal 10  Other  
 3  Irrigation 7  Public supply  
 4  Industrial 8  Cooling & air conditioning

METHOD OF CONSTRUCTION

1  Cable tool 5  Air percussion 9  Driving  
 2  Rotary (conventional) 6  Boring 10  Digging  
 3  Rotary (reverse) 7  Diamond 11  Other  
 4  Rotary (air) 8  Jetting

Name of Well Contractor: Air Rock Drilling Ltd Well Contractor's Licence No.: 1119  
 Address: RR #2 Jasper, Ont  
 Name of Well Technician: Shannon Purcell Well Technician's Licence No.: T2122  
 Signature of Technician/Contractor: Submission date: 11 01

MINISTRY USE ONLY

Data source: 1119 Date received: JAN 08 2002  
 Date of inspection: Inspector:  
 Remarks: CSS.ES2

Print only in spaces provided.  
Mark correct box with a checkmark, where applicable.

1532603

Municipality 15009 Con 03  
Plan 4M764 Sublot 42

11

County or District: Ottawa - Carleton  
Township/Borough/City/Town/Village: Osgoode  
Con block tract survey, etc.: 3 Lot: 5  
Address: Greely, Ont  
Date completed: 21 12 01

21  
Northing: 10 12 17 18 24 25 26 30 31  
Elevation: RC Basin Code ii iii iv

LOG OF OVERBURDEN AND BEDROCK MATERIALS (see instructions)					
General colour	Most common material	Other materials	General description	Depth - feet	
				From	To
	Sand			0	6
grey	limestone			6	120
grey	sandstone			120	180

31  
32

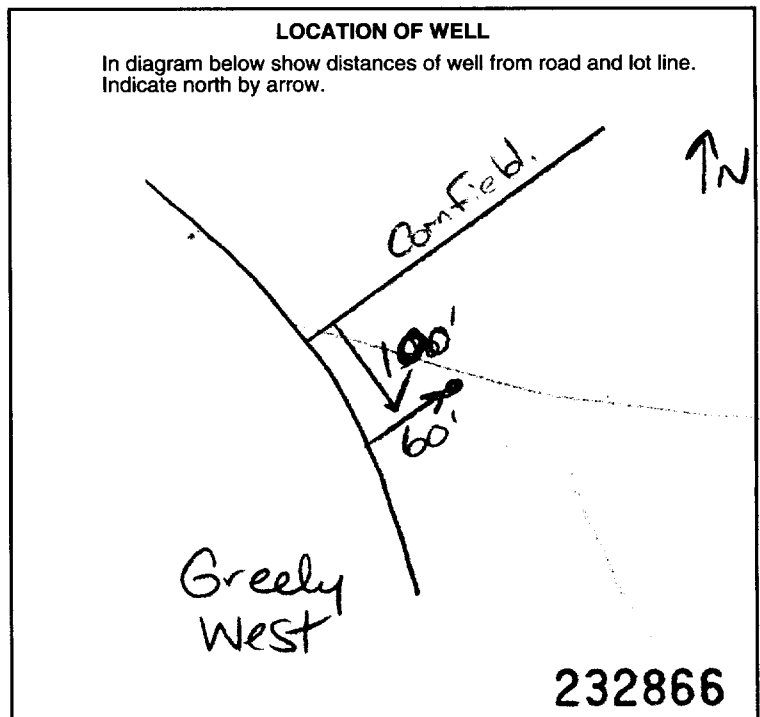
41 WATER RECORD			
Water found at - feet	Kind of water		
10-13 174	<input checked="" type="checkbox"/> Fresh <input type="checkbox"/> Salty	<input type="checkbox"/> Sulphur <input type="checkbox"/> Minerals <input type="checkbox"/> Gas	14
15-18	<input type="checkbox"/> Fresh <input type="checkbox"/> Salty	<input type="checkbox"/> Sulphur <input type="checkbox"/> Minerals <input type="checkbox"/> Gas	19
20-23	<input type="checkbox"/> Fresh <input type="checkbox"/> Salty	<input type="checkbox"/> Sulphur <input type="checkbox"/> Minerals <input type="checkbox"/> Gas	24
25-28	<input type="checkbox"/> Fresh <input type="checkbox"/> Salty	<input type="checkbox"/> Sulphur <input type="checkbox"/> Minerals <input type="checkbox"/> Gas	29
30-33	<input type="checkbox"/> Fresh <input type="checkbox"/> Salty	<input type="checkbox"/> Sulphur <input type="checkbox"/> Minerals <input type="checkbox"/> Gas	34

51 CASING & OPEN HOLE RECORD				
Inside diam inches	Material	Wall thickness inches	Depth - feet	
			From	To
10-11 64	<input checked="" type="checkbox"/> Steel <input type="checkbox"/> Galvanized <input type="checkbox"/> Concrete <input type="checkbox"/> Open hole <input type="checkbox"/> Plastic	12 188	0	44
17-18 83	<input type="checkbox"/> Steel <input type="checkbox"/> Galvanized <input type="checkbox"/> Concrete <input checked="" type="checkbox"/> Open hole <input type="checkbox"/> Plastic	19	0	42
24-25 6	<input type="checkbox"/> Steel <input type="checkbox"/> Galvanized <input type="checkbox"/> Concrete <input checked="" type="checkbox"/> Open hole <input type="checkbox"/> Plastic	26	42	180

SCREEN	Sizes of opening (Slot No.)	Diameter	Length
	31-33	34-38 inches	39-40 feet

61 PLUGGING & SEALING RECORD		
<input checked="" type="checkbox"/> Annular space		<input type="checkbox"/> Abandonment
Depth set at - feet		Material and type (Cement grout, bentonite, etc.)
From	To	
0-13 2	13-17 44	Cement grout
18-21	22-25	
26-29	30-33	

71 PUMPING TEST	Pumping test method	Pumping rate	Duration of pumping
	<input checked="" type="checkbox"/> Pump <input type="checkbox"/> Bailer	6 GPM	1 Hours
	Static level	Water level end of pumping	Water levels during
	19-21 26 feet	22-24 160 feet	<input type="checkbox"/> Pumping <input checked="" type="checkbox"/> Recovery 15 minutes: 88 feet 30 minutes: 26 feet 45 minutes: 26 feet 60 minutes: 26 feet
If flowing give rate	Pump intake set at	Water at end of test	
	GPM	feet <input type="checkbox"/> Clear <input checked="" type="checkbox"/> Cloudy	
Recommended pump type	Recommended pump setting	Recommended pump rate	
<input type="checkbox"/> Shallow <input checked="" type="checkbox"/> Deep	160 feet	6 GPM	



54 FINAL STATUS OF WELL

Water supply  
 Observation well  
 Test hole  
 Recharge well

Abandoned, insufficient supply  
 Abandoned, poor quality  
 Abandoned (Other)  
 Dewatering

Unfinished  
 Replacement well

56 WATER USE

Domestic  
 Stock  
 Irrigation  
 Industrial

Commercial  
 Municipal  
 Public supply  
 Cooling & air conditioning

Not use  
 Other

57 METHOD OF CONSTRUCTION

Cable tool  
 Rotary (conventional)  
 Rotary (reverse)  
 Rotary (air)

Air percussion  
 Boring  
 Diamond  
 Jetting

Driving  
 Digging  
 Other

Name of Well Contractor: Airloch Drilling Ltd  
Well Contractor's Licence No.: 1119  
Address: RR#2 Jasper, Ont  
Name of Well Technician: Shannon Purcell  
Well Technician's Licence No.: T2122  
Signature of Technician/Contractor: [Signature]  
Submission date: 18 01 02

MINISTRY USE ONLY

Data source: 1119  
Date received: JAN 25 2002  
Date of inspection: [Blank]  
Inspector: [Blank]  
Remarks: CSS.ES2

Print only in spaces provided.  
Mark correct box with a checkmark, where applicable.

17 2

1533041

Municipality **15001** Con. **CON** **03**  
Plan **4M 1137 Sub 25**

County or District <b>Ottawa - Carleton</b>	Township/Borough/City/Town/Village <b>Osgoode</b>	Con block tract survey, etc. <b>3</b>	Lot <b>5</b>
Address <b>Greely Dr</b>		Date completed <b>8</b> <b>07</b> <b>02</b> day month year	

21 2 10 12 17 18 24 25 26 30 31 47

LOG OF OVERBURDEN AND BEDROCK MATERIALS (see instructions)					
General colour	Most common material	Other materials	General description	Depth - feet	
				From	To
	Sand			0	40
Grey gdy	limestone Sandstone			40	130
				130	182

31 32 10 15 21 22 43 44 54 65 75 80


41 WATER RECORD	
Water found at - feet	Kind of water
10-13 <b>175</b>	<input checked="" type="checkbox"/> Fresh <input checked="" type="checkbox"/> Salty <input type="checkbox"/> Sulphur <input type="checkbox"/> Minerals <input type="checkbox"/> Gas
15-18	<input type="checkbox"/> Fresh <input type="checkbox"/> Salty <input type="checkbox"/> Sulphur <input type="checkbox"/> Minerals <input type="checkbox"/> Gas
20-23	<input type="checkbox"/> Fresh <input type="checkbox"/> Salty <input type="checkbox"/> Sulphur <input type="checkbox"/> Minerals <input type="checkbox"/> Gas
25-28	<input type="checkbox"/> Fresh <input type="checkbox"/> Salty <input type="checkbox"/> Sulphur <input type="checkbox"/> Minerals <input type="checkbox"/> Gas
30-33	<input type="checkbox"/> Fresh <input type="checkbox"/> Salty <input type="checkbox"/> Sulphur <input type="checkbox"/> Minerals <input type="checkbox"/> Gas

51 CASING & OPEN HOLE RECORD				
Inside diam inches	Material	Wall thickness inches	Depth - feet	
			From	To
10-11 <b>6 1/4</b>	<input checked="" type="checkbox"/> Steel <input type="checkbox"/> Galvanized <input type="checkbox"/> Concrete <input type="checkbox"/> Open hole <input type="checkbox"/> Plastic	<b>1 9/8</b>	<b>0</b>	<b>132</b>
17-18 <b>8 3/4</b>	<input type="checkbox"/> Steel <input type="checkbox"/> Galvanized <input type="checkbox"/> Concrete <input checked="" type="checkbox"/> Open hole <input type="checkbox"/> Plastic		<b>0</b>	<b>130</b>
24-25 <b>6</b>	<input type="checkbox"/> Steel <input type="checkbox"/> Galvanized <input type="checkbox"/> Concrete <input checked="" type="checkbox"/> Open hole <input type="checkbox"/> Plastic		<b>130</b>	<b>182</b>

SCREEN	Sizes of opening (Slot No.)	Diameter inches	Length feet

61 PLUGGING & SEALING RECORD		
Annular space		Abandonment
Depth set at - feet		Material and type (Cement grout, bentonite, etc.)
From	To	
<b>2</b>	<b>132</b>	<b>Bentonite Grout</b>
18-21	22-25	
26-29	30-33	

71 PUMPING TEST	
Pumping test method <input checked="" type="checkbox"/> Pump <input type="checkbox"/> Bailer	Pumping rate <b>30</b> GPM
Static level <b>36</b> feet	Water level end of pumping <b>140</b> feet
Water levels during	<input type="checkbox"/> Pumping <input checked="" type="checkbox"/> Recovery
15 minutes <b>36</b> feet	30 minutes <b>36</b> feet
45 minutes <b>36</b> feet	60 minutes <b>36</b> feet
If flowing give rate	Pump intake set at <b>140</b> feet
Recommended pump type <input type="checkbox"/> Shallow <input checked="" type="checkbox"/> Deep	Recommended pump rate <b>30</b> GPM



54 FINAL STATUS OF WELL		
<input checked="" type="checkbox"/> Water supply	<input type="checkbox"/> Abandoned, insufficient supply	<input type="checkbox"/> Unfinished
<input type="checkbox"/> Observation well	<input type="checkbox"/> Abandoned, poor quality	<input type="checkbox"/> Replacement well
<input type="checkbox"/> Test hole	<input type="checkbox"/> Abandoned (Other)	
<input type="checkbox"/> Recharge well	<input type="checkbox"/> Dewatering	

55-56 WATER USE		
<input checked="" type="checkbox"/> Domestic	<input type="checkbox"/> Commercial	<input type="checkbox"/> Not use
<input type="checkbox"/> Stock	<input type="checkbox"/> Municipal	<input type="checkbox"/> Other
<input type="checkbox"/> Irrigation	<input type="checkbox"/> Public supply	
<input type="checkbox"/> Industrial	<input type="checkbox"/> Cooling & air conditioning	

57 METHOD OF CONSTRUCTION		
<input type="checkbox"/> Cable tool	<input checked="" type="checkbox"/> Air percussion	<input type="checkbox"/> Driving
<input type="checkbox"/> Rotary (conventional)	<input type="checkbox"/> Boring	<input type="checkbox"/> Digging
<input type="checkbox"/> Rotary (reverse)	<input type="checkbox"/> Diamond	<input type="checkbox"/> Other
<input type="checkbox"/> Rotary (air)	<input type="checkbox"/> Jetting	

Name of Well Contractor <b>Air-Rock Drilling Co Ltd</b>	Well Contractor's Licence No. <b>1119</b>
Address <b>RR #1 Richmond, Ont</b>	
Name of Well Technician <b>Shannon Purcell</b>	Well Technician's Licence No. <b>72122</b>
Signature of Technician/Contractor	Submission date <b>02 08 02</b> day mo yr

MINISTRY USE ONLY	
Data source	Contractor <b>1119</b> Date received <b>AUG 09 2002</b>
Date of inspection	Inspector
Remarks	

**CSS.ES2**

Print only in spaces provided.  
Mark correct box with a checkmark, where applicable.

1533115

Municipality: 15009 Con. 03

Sublot 5 Plan 4M1137

County or District <b>Ottawa Carleton</b>	Township/Borough/City/Town/Village <b>Osgoode</b>	Con block tract survey, etc. <b>3</b>	Lot <b>5</b>
Owner's surname <b>Touchstone Homes</b>	First Name <b>Greely, Ont</b>	Address <b>Greely, Ont</b>	
Date completed <b>13 08 02</b>		day	month year

21

Zone Easting Northing RC Elevation RC Basin Code ii iii iv

LOG OF OVERBURDEN AND BEDROCK MATERIALS (see instructions)					
General colour	Most common material	Other materials	General description	Depth - feet	
				From	To
red-grey sand				0	43
grey limestone				43	121
grey sandstone				121	170
black limestone				170	200
wh to sandstone				200	210

31

32

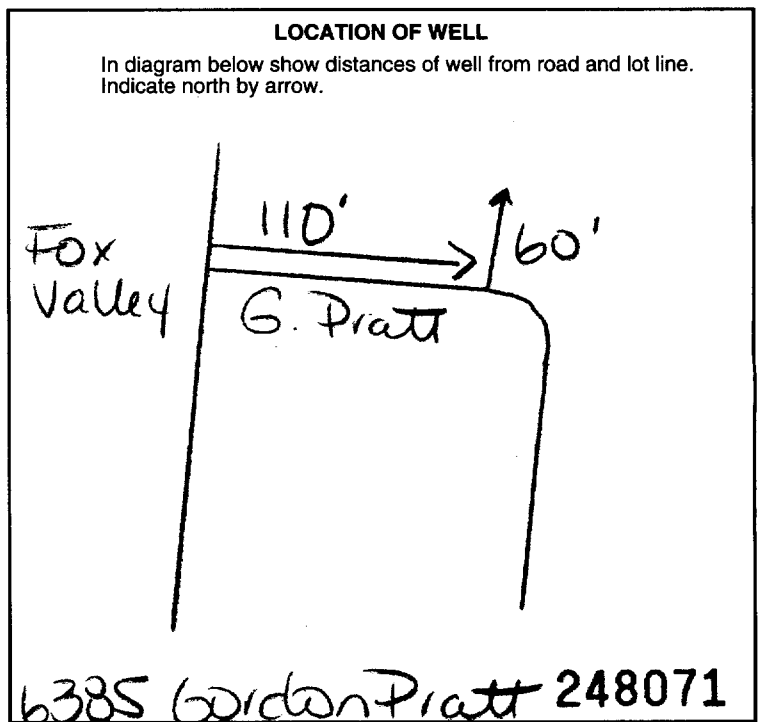
41 WATER RECORD	
Water found at - feet	Kind of water
10-13 <b>186</b>	1 <input checked="" type="checkbox"/> Fresh 3 <input type="checkbox"/> Sulphur Minerals Gas 2 <input type="checkbox"/> Salty
15-18 <b>204</b>	1 <input checked="" type="checkbox"/> Fresh 3 <input type="checkbox"/> Sulphur Minerals Gas 2 <input type="checkbox"/> Salty
20-23	1 <input type="checkbox"/> Fresh 3 <input type="checkbox"/> Sulphur Minerals Gas 2 <input type="checkbox"/> Salty
25-28	1 <input type="checkbox"/> Fresh 3 <input type="checkbox"/> Sulphur Minerals Gas 2 <input type="checkbox"/> Salty
30-33	1 <input type="checkbox"/> Fresh 3 <input type="checkbox"/> Sulphur Minerals Gas 2 <input type="checkbox"/> Salty

51 CASING & OPEN HOLE RECORD				
Inside diam inches	Material	Wall thickness inches	Depth - feet	
			From	To
10-11 <b>6 1/4</b>	1 <input checked="" type="checkbox"/> Steel 12 2 <input type="checkbox"/> Galvanized 3 <input type="checkbox"/> Concrete 4 <input type="checkbox"/> Open hole 5 <input type="checkbox"/> Plastic	<b>188</b>	<b>0</b>	<b>135</b>
17-18 <b>8 3/4</b>	1 <input type="checkbox"/> Steel 19 2 <input type="checkbox"/> Galvanized 3 <input type="checkbox"/> Concrete 4 <input checked="" type="checkbox"/> Open hole 5 <input type="checkbox"/> Plastic		<b>0</b>	<b>133</b>
24-25 <b>6</b>	1 <input type="checkbox"/> Steel 26 2 <input type="checkbox"/> Galvanized 3 <input type="checkbox"/> Concrete 4 <input checked="" type="checkbox"/> Open hole 5 <input type="checkbox"/> Plastic		<b>133</b>	<b>210</b>

SCREEN	31-33 Sizes of opening (Slot No.)		34-38 Diameter inches		39-40 Length feet	
	Material and type		Depth at top of screen 41-44 feet			

61 PLUGGING & SEALING RECORD		
Annular space		Abandonment
Depth set at - feet		Material and type (Cement grout, bentonite, etc.)
From	To	
<b>2</b>	<b>135</b>	<b>bentonite</b>
18-21	22-25	
26-29	30-33	

71 PUMPING TEST	
Pumping test method	Pumping rate
1 <input checked="" type="checkbox"/> Pump 2 <input type="checkbox"/> Bailer	<b>20</b> GPM
Duration of pumping 15-16 Hours 17-18 Mins	<b>1</b> Hours <b>0</b> Mins
Static level 19-21 feet	Water level end of pumping 22-24 feet
<b>24</b> feet	<b>100</b> feet
Water levels during 1 <input type="checkbox"/> Pumping 2 <input checked="" type="checkbox"/> Recovery	
15 minutes 25-28 feet	30 minutes 28-31 feet
<b>24</b> feet	<b>24</b> feet
45 minutes 32-34 feet	60 minutes 35-37 feet
<b>24</b> feet	<b>24</b> feet
If flowing give rate 38-41 GPM	Pump intake set at 42 feet
<b>100</b> GPM	<b>100</b> feet
Recommended pump type 43-45 <input type="checkbox"/> Shallow <input checked="" type="checkbox"/> Deep	Recommended pump setting 46-49 <b>20</b> GPM



54 FINAL STATUS OF WELL		
1 <input checked="" type="checkbox"/> Water supply	5 <input type="checkbox"/> Abandoned, insufficient supply	9 <input type="checkbox"/> Unfinished
2 <input type="checkbox"/> Observation well	6 <input type="checkbox"/> Abandoned, poor quality	10 <input type="checkbox"/> Replacement well
3 <input type="checkbox"/> Test hole	7 <input type="checkbox"/> Abandoned (Other)	
4 <input type="checkbox"/> Recharge well	8 <input type="checkbox"/> Dewatering	

55-56 WATER USE		
1 <input checked="" type="checkbox"/> Domestic	5 <input type="checkbox"/> Commercial	9 <input type="checkbox"/> Not use
2 <input type="checkbox"/> Stock	6 <input type="checkbox"/> Municipal	10 <input type="checkbox"/> Other
3 <input type="checkbox"/> Irrigation	7 <input type="checkbox"/> Public supply	
4 <input type="checkbox"/> Industrial	8 <input type="checkbox"/> Cooling & air conditioning	

57 METHOD OF CONSTRUCTION		
1 <input type="checkbox"/> Cable tool	5 <input checked="" type="checkbox"/> Air percussion	9 <input type="checkbox"/> Driving
2 <input type="checkbox"/> Rotary (conventional)	6 <input type="checkbox"/> Boring	10 <input type="checkbox"/> Digging
3 <input type="checkbox"/> Rotary (reverse)	7 <input type="checkbox"/> Diamond	11 <input type="checkbox"/> Other
4 <input type="checkbox"/> Rotary (air)	8 <input type="checkbox"/> Jetting	

Name of Well Contractor <b>A. Koch Drilling Ltd</b>	Well Contractor's Licence No. <b>1119</b>
Address <b>RR#1 Richmond, Ont</b>	
Name of Well Technician <b>Shannon Powell</b>	Well Technician's Licence No. <b>12122</b>
Signature of Technician/Contractor <i>Shannon Powell</i>	Submission date <b>09 09 02</b>
	day month year

MINISTRY USE ONLY	58 Data source		59-62 Contractor		63-68 Date received	
	<b>1119</b>		<b>1119</b>		<b>SEP 16 2002</b>	
	Date of inspection		Inspector		Remarks	
<b>CSS.ES2</b>						

Print only in spaces provided.  
Mark correct box with a checkmark, where applicable.

11

1533135

Municipality: 15009 Con. 03

#1 OTTAWA-CARLETON

County or District <i>City of Ottawa</i>	Township/Borough/City/Town/Village <i>Osgoode</i>	Con. block tract survey, etc. <i>3 Plan 4 M-1151</i>	Lot <i>4</i>
Owner's Name <i>Donnelly Construction</i>	First Name <i>Donnelly</i>	Address <i>1558 Scott Ave O'Reilly</i>	Date completed <i>22/08/02</i>


LOG OF OVERBURDEN AND BEDROCK MATERIALS (see instructions)					
General colour	Most common material	Other materials	General description	Depth - feet	
				From	To
<i>Brown</i>	<i>Sand</i>	<i>GRAVEL Boulders</i>	<i>Packed</i>	<i>0</i>	<i>8</i>
<i>Grey</i>	<i>Clay</i>		<i>Dense</i>	<i>8</i>	<i>32</i>
<i>Grey</i>	<i>Sand</i>	<i>GRAVEL Boulders</i>	<i>Loose</i>	<i>32</i>	<i>50</i>
<i>Grey</i>	<i>limestone Rock</i>		<i>Layred</i>	<i>50</i>	<i>145</i>

41 WATER RECORD			
Water found at - feet	Kind of water		
<i>130</i>	<input checked="" type="checkbox"/> Fresh <input type="checkbox"/> Salty	<input type="checkbox"/> Sulphur <input type="checkbox"/> Minerals <input type="checkbox"/> Gas	
	<input type="checkbox"/> Fresh <input type="checkbox"/> Salty	<input type="checkbox"/> Sulphur <input type="checkbox"/> Minerals <input type="checkbox"/> Gas	
	<input type="checkbox"/> Fresh <input type="checkbox"/> Salty	<input type="checkbox"/> Sulphur <input type="checkbox"/> Minerals <input type="checkbox"/> Gas	
	<input type="checkbox"/> Fresh <input type="checkbox"/> Salty	<input type="checkbox"/> Sulphur <input type="checkbox"/> Minerals <input type="checkbox"/> Gas	

51 CASING & OPEN HOLE RECORD				
Inside diam inches	Material	Wall thickness inches	Depth - feet	
			From	To
<i>8 3/4"</i>	<input checked="" type="checkbox"/> Steel <input type="checkbox"/> Galvanized <input type="checkbox"/> Concrete <input type="checkbox"/> Open hole <input type="checkbox"/> Plastic		<i>0</i>	<i>58</i>
<i>6 1/4"</i>	<input checked="" type="checkbox"/> Steel <input type="checkbox"/> Galvanized <input type="checkbox"/> Concrete <input type="checkbox"/> Open hole <input type="checkbox"/> Plastic	<i>1.88</i>	<i>12</i>	<i>58</i>
<i>6"</i>	<input type="checkbox"/> Steel <input type="checkbox"/> Galvanized <input type="checkbox"/> Concrete <input type="checkbox"/> Open hole <input type="checkbox"/> Plastic		<i>58</i>	<i>145</i>

61 PLUGGING & SEALING RECORD			
Depth set at - feet		Material and type (Cement grout, bentonite, etc.)	
<i>0</i>	<i>58</i>	<i>Cement grout</i>	

71 PUMPING TEST					
Pumping test method	Pumping rate	Duration of pumping			
<input checked="" type="checkbox"/> Pump <input type="checkbox"/> Bailer	<i>20</i> GPM	<i>1</i> Hours	<i>4</i> Mins		
Static level	Water level end of pumping	Water levels during			
<i>16</i> feet	<i>145</i> feet	<i>28</i> feet	<i>24</i> feet	<i>20</i> feet	<i>16</i> feet
If flowing give rate	Pump intake set at	Water at end of test			
<i>45</i> GPM	<i>45</i> feet	<input type="checkbox"/> Clear <input checked="" type="checkbox"/> Cloudy			
Recommended pump type	Recommended pump setting	Recommended pump rate			
<input type="checkbox"/> Shallow <input checked="" type="checkbox"/> Deep		<i>15</i> GPM			



FINAL STATUS OF WELL		
<input checked="" type="checkbox"/> Water supply	<input type="checkbox"/> Abandoned, insufficient supply	<input type="checkbox"/> Unfinished
<input type="checkbox"/> Observation well	<input type="checkbox"/> Abandoned, poor quality	<input type="checkbox"/> Replacement well
<input type="checkbox"/> Test hole	<input type="checkbox"/> Abandoned (Other)	
<input type="checkbox"/> Recharge well	<input type="checkbox"/> Dewatering	

WATER USE		
<input checked="" type="checkbox"/> Domestic	<input type="checkbox"/> Commercial	<input type="checkbox"/> Not use
<input type="checkbox"/> Stock	<input type="checkbox"/> Municipal	<input type="checkbox"/> Other
<input type="checkbox"/> Irrigation	<input type="checkbox"/> Public supply	
<input type="checkbox"/> Industrial	<input type="checkbox"/> Cooling & air conditioning	

METHOD OF CONSTRUCTION		
<input type="checkbox"/> Cable tool	<input type="checkbox"/> Air percussion	<input type="checkbox"/> Driving
<input type="checkbox"/> Rotary (conventional)	<input type="checkbox"/> Boring	<input type="checkbox"/> Digging
<input type="checkbox"/> Rotary (reverse)	<input type="checkbox"/> Diamond	<input type="checkbox"/> Other
<input checked="" type="checkbox"/> Rotary (air)	<input type="checkbox"/> Jetting	

Name of Well Contractor <i>Gilles Bourgeois Well Drill</i>	Well Contractor's Licence No. <i>1414</i>
Address <i>St-Albert Out</i>	
Name of Well Technician <i>Jacques Raymond</i>	Well Technician's Licence No. <i>0-264</i>
Signature of Technician/Contractor <i>Jacques Raymond</i>	Submission date <i>22 08 02</i>

MINISTRY USE ONLY	Data source <i>1414</i>	Contractor <i>1414</i>	Date received <i>SEP 13 2002</i>
	Date of inspection		Inspector
	Remarks <i>CSS.ES2</i>		





Print only in spaces provided.  
Mark correct box with a checkmark, where applicable.

11

1533289

Municipality: 15009 Con: 03

County or District <b>Ottawa Carleton</b>	Township/Borough/City/Town/Village <b>Osgoode</b>	Con block tract survey, etc. <b>3</b>	Lot <b>1/2</b>
Owner's surname <b>Patterson Homes</b>	First Name	Address <b>8299 Rodney farm Lane Metcalfe, Ontario</b>	
		Date completed <b>2</b> day <b>10</b> month <b>02</b> year	

21

Zone Easting Northing RC Elevation KOA 2P0 Basin Code ii iii iv

LOG OF OVERBURDEN AND BEDROCK MATERIALS (see instructions)

General colour	Most common material	Other materials	General description	Depth - feet	
				From	To
Brown	Sand			0	8
Gray	Sand			8	20
Gray	Clay			20	37
Gray	Sand & gravel	Boulders		37	42
Gray	Limestone			42	98

31

32

41 WATER RECORD

Water found at - feet	Kind of water
10-13 <b>86</b>	1 <input type="checkbox"/> Fresh 2 <input type="checkbox"/> Salty 3 <input type="checkbox"/> Sulphur 4 <input type="checkbox"/> Minerals 5 <input type="checkbox"/> Gas
15-18	1 <input type="checkbox"/> Fresh 2 <input type="checkbox"/> Salty 3 <input type="checkbox"/> Sulphur 4 <input type="checkbox"/> Minerals 5 <input type="checkbox"/> Gas
20-23	1 <input type="checkbox"/> Fresh 2 <input type="checkbox"/> Salty 3 <input type="checkbox"/> Sulphur 4 <input type="checkbox"/> Minerals 5 <input type="checkbox"/> Gas
25-28	1 <input type="checkbox"/> Fresh 2 <input type="checkbox"/> Salty 3 <input type="checkbox"/> Sulphur 4 <input type="checkbox"/> Minerals 5 <input type="checkbox"/> Gas
30-33	1 <input type="checkbox"/> Fresh 2 <input type="checkbox"/> Salty 3 <input type="checkbox"/> Sulphur 4 <input type="checkbox"/> Minerals 5 <input type="checkbox"/> Gas

51 CASING & OPEN HOLE RECORD

Inside diam inches	Material	Wall thickness inches	Depth - feet	
			From	To
6 1/4	1 <input checked="" type="checkbox"/> Steel 2 <input type="checkbox"/> Galvanized 3 <input type="checkbox"/> Concrete 4 <input type="checkbox"/> Open hole 5 <input type="checkbox"/> Plastic	.188	+ 1.5	45
5 7/8	1 <input type="checkbox"/> Steel 2 <input type="checkbox"/> Galvanized 3 <input type="checkbox"/> Concrete 4 <input checked="" type="checkbox"/> Open hole 5 <input type="checkbox"/> Plastic		45	98
24-25	1 <input type="checkbox"/> Steel 2 <input type="checkbox"/> Galvanized 3 <input type="checkbox"/> Concrete 4 <input type="checkbox"/> Open hole 5 <input type="checkbox"/> Plastic			27-30

SCREEN

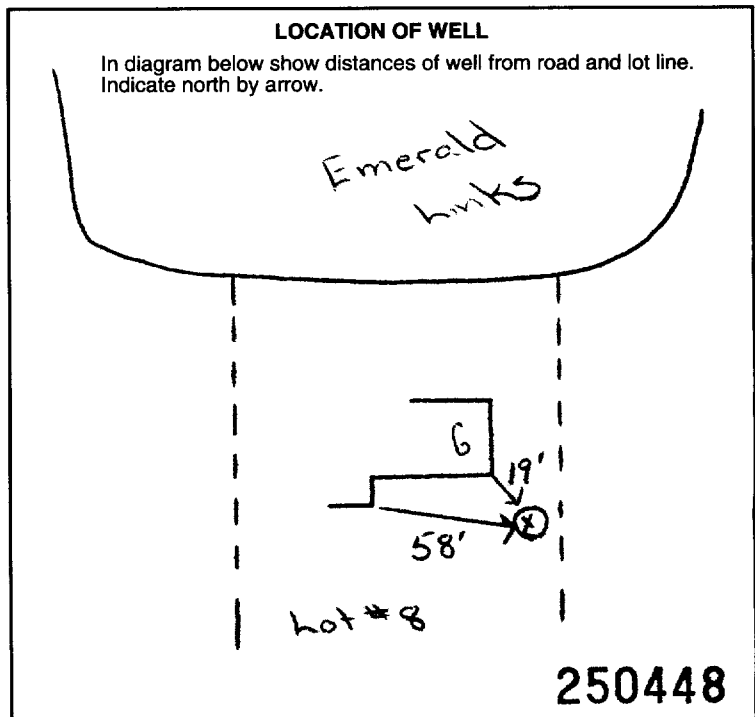
Sizes of opening (Slot No.)	Diameter inches	Length feet
Material and type		Depth at top of screen feet

61 PLUGGING & SEALING RECORD

<input checked="" type="checkbox"/> Annular space		<input type="checkbox"/> Abandonment
Depth set at - feet		Material and type (Cement grout, bentonite, etc.)
From	To	
45	0	Grouted - Cement (12)
18-21	22-25	
26-29	30-33	

71 PUMPING TEST

Pumping test method 1 <input checked="" type="checkbox"/> Pump 2 <input type="checkbox"/> Bailer	Pumping rate <b>25</b> GPM	Duration of pumping 1 <input type="checkbox"/> Hours 15-16 <input type="checkbox"/> Mins 17-18
Static level 19-21 <b>14' 2"</b>	Water level end of pumping 22-24 <b>40</b> feet	Water levels during 25 <input checked="" type="checkbox"/> Pumping 2 <input type="checkbox"/> Recovery
15 minutes 26-28 <b>95</b> feet	30 minutes 29-31 <b>75</b> feet	45 minutes 32-34 <b>50</b> feet
60 minutes 35-37 <b>40</b> feet	If flowing give rate 38-41 GPM	
Recommended pump type <input type="checkbox"/> Shallow <input checked="" type="checkbox"/> Deep	Recommended pump setting 43-45 <b>65</b> feet	Water at end of test 42 <input type="checkbox"/> Clear <input checked="" type="checkbox"/> Cloudy
	Recommended pump rate 46-49 <b>5</b> GPM	



54 FINAL STATUS OF WELL

1 <input checked="" type="checkbox"/> Water supply	5 <input type="checkbox"/> Abandoned, insufficient supply	9 <input type="checkbox"/> Unfinished
2 <input type="checkbox"/> Observation well	6 <input type="checkbox"/> Abandoned, poor quality	10 <input type="checkbox"/> Replacement well
3 <input type="checkbox"/> Test hole	7 <input type="checkbox"/> Abandoned (Other)	
4 <input type="checkbox"/> Recharge well	8 <input type="checkbox"/> Dewatering	

55-56 WATER USE

1 <input checked="" type="checkbox"/> Domestic	5 <input type="checkbox"/> Commercial	9 <input type="checkbox"/> Not use
2 <input type="checkbox"/> Stock	6 <input type="checkbox"/> Municipal	10 <input type="checkbox"/> Other
3 <input type="checkbox"/> Irrigation	7 <input type="checkbox"/> Public supply	
4 <input type="checkbox"/> Industrial	8 <input type="checkbox"/> Cooling & air conditioning	

57 METHOD OF CONSTRUCTION

1 <input type="checkbox"/> Cable tool	5 <input checked="" type="checkbox"/> Air percussion	9 <input type="checkbox"/> Driving
2 <input type="checkbox"/> Rotary (conventional)	6 <input type="checkbox"/> Boring	10 <input type="checkbox"/> Digging
3 <input type="checkbox"/> Rotary (reverse)	7 <input type="checkbox"/> Diamond	11 <input type="checkbox"/> Other
4 <input checked="" type="checkbox"/> Rotary (mud)	8 <input type="checkbox"/> Jetting	

Name of Well Contractor <b>Capital Water Supply Ltd.</b>	Well Contractor's Licence No. <b>1558</b>
Address <b>P.O. box 490 Stittsville, Ontario K2S 1A6</b>	
Name of Well Technician <b>S. Miller</b>	Well Technician's Licence No. <b>T0097</b>
Signature of Technician/Contractor	Submission date day <b>7</b> mo <b>10</b> yr <b>02</b>

MINISTRY USE ONLY

Data source <b>1558</b>	Contractor <b>1558</b>	Date received <b>OCT 25 2002</b>
Date of inspection	Inspector	
Remarks <b>CSS.ES2</b>		

1533365

Print only in spaces provided.  
Mark correct box with a checkmark, where applicable.

11

Municipality 15009 Con. 03  
10 15 20 25 30 35 40 45 50 55 60 65 70 75 80 85 90

Plan 4m646

Sublot 38

County or District <b>Ottawa Carleton</b>		Township/Borough/City/Town/Village <b>Osgoode</b>		Con block tract survey, etc. <b>3</b>		Lot <b>5</b>	
Owner's surname <b>Bradford Construction</b>		First Name <b>Greely, Ont</b>		Address <b>Greely, Ont</b>		Date completed <b>3 11 02</b> day month year	

21

Zone Easting Northing RC Elevation RC Basin Code ii iii iv

**LOG OF OVERBURDEN AND BEDROCK MATERIALS (see instructions)**

General colour	Most common material	Other materials	General description	Depth - feet	
				From	To
	<b>Sandy clay</b>			<b>0</b>	<b>3</b>
<b>grey</b>	<b>limestone</b>			<b>3</b>	<b>161</b>

31

32

**41 WATER RECORD**

Water found at - feet	Kind of water
<b>153</b>	<b>NOT TESTED</b>
10-13	1 <input type="checkbox"/> Fresh 3 <input type="checkbox"/> Sulphur 4 <input type="checkbox"/> Minerals 5 <input type="checkbox"/> Gas
15-18	1 <input type="checkbox"/> Fresh 3 <input type="checkbox"/> Sulphur 4 <input type="checkbox"/> Minerals 5 <input type="checkbox"/> Gas
20-23	1 <input type="checkbox"/> Fresh 3 <input type="checkbox"/> Sulphur 4 <input type="checkbox"/> Minerals 5 <input type="checkbox"/> Gas
25-28	1 <input type="checkbox"/> Fresh 3 <input type="checkbox"/> Sulphur 4 <input type="checkbox"/> Minerals 5 <input type="checkbox"/> Gas
30-33	1 <input type="checkbox"/> Fresh 3 <input type="checkbox"/> Sulphur 4 <input type="checkbox"/> Minerals 5 <input type="checkbox"/> Gas

**51 CASING & OPEN HOLE RECORD**

Inside diam inches	Material	Wall thickness inches	Depth - feet	
			From	To
<b>6 1/4</b>	<input checked="" type="checkbox"/> Steel	<b>188</b>	<b>0</b>	<b>44</b>
<b>8 3/4</b>	<input checked="" type="checkbox"/> Steel		<b>0</b>	<b>42</b>
<b>6</b>	<input checked="" type="checkbox"/> Steel		<b>42</b>	<b>161</b>

**SCREEN**


Sizes of opening (Slot No.)	Diameter inches	Length feet
Material and type		Depth at top of screen feet

**61 PLUGGING & SEALING RECORD**

Depth set at - feet	Material and type (Cement grout, bentonite, etc.)
<b>2 44</b>	<b>Cement grout</b>

**71 PUMPING TEST**

Pumping test method 1 <input checked="" type="checkbox"/> Pump 2 <input type="checkbox"/> Bailer	Pumping rate <b>20</b> GPM	Duration of pumping <b>1</b> Hours <b>17</b> Mins
Static level <b>20</b> feet	Water level end of pumping <b>150</b> feet	Water levels during 1 <input type="checkbox"/> Pumping 2 <input checked="" type="checkbox"/> Recovery
15 minutes <b>20</b> feet	30 minutes <b>20</b> feet	45 minutes <b>20</b> feet
60 minutes <b>20</b> feet		
If flowing give rate GPM	Pump intake set at feet	Water at end of test <input type="checkbox"/> Clear <input checked="" type="checkbox"/> Cloudy
Recommended pump type <input type="checkbox"/> Shallow <input checked="" type="checkbox"/> Deep	Recommended pump setting <b>150</b> feet	Recommended pump rate <b>20</b> GPM



**FINAL STATUS OF WELL**

<input checked="" type="checkbox"/> Water supply	5 <input type="checkbox"/> Abandoned, insufficient supply	9 <input type="checkbox"/> Unfinished
2 <input type="checkbox"/> Observation well	6 <input type="checkbox"/> Abandoned, poor quality	10 <input type="checkbox"/> Replacement well
3 <input type="checkbox"/> Test hole	7 <input type="checkbox"/> Abandoned (Other)	
4 <input type="checkbox"/> Recharge well	8 <input type="checkbox"/> Dewatering	

**WATER USE**

<input checked="" type="checkbox"/> Domestic	5 <input type="checkbox"/> Commercial	9 <input type="checkbox"/> Not use
2 <input type="checkbox"/> Stock	6 <input type="checkbox"/> Municipal	10 <input type="checkbox"/> Other
3 <input type="checkbox"/> Irrigation	7 <input type="checkbox"/> Public supply	
4 <input type="checkbox"/> Industrial	8 <input type="checkbox"/> Cooling & air conditioning	

**METHOD OF CONSTRUCTION**

1 <input type="checkbox"/> Cable tool	5 <input checked="" type="checkbox"/> Air percussion	9 <input type="checkbox"/> Driving
2 <input type="checkbox"/> Rotary (conventional)	6 <input type="checkbox"/> Boring	10 <input type="checkbox"/> Digging
3 <input type="checkbox"/> Rotary (reverse)	7 <input type="checkbox"/> Diamond	11 <input type="checkbox"/> Other
4 <input type="checkbox"/> Rotary (air)	8 <input type="checkbox"/> Jetting	

Name of Well Contractor <b>Ar-Roch Drilling Ltd</b>	Well Contractor's Licence No. <b>1119</b>
Address <b>RR#1 Richmond, Ont</b>	
Name of Well Technician <b>Ken Desautniers</b>	Well Technician's Licence No. <b>74</b>
Signature of Technician/Contractor <i>[Signature]</i>	Submission date <b>18 11 02</b> day mo yr

**MINISTRY USE ONLY**

Data source <b>1119</b>	Contractor <b>1119</b>	Date received <b>NOV 26 2002</b>
Date of inspection	Inspector	
Remarks <b>CSS.ES2</b>		



Print only in spaces provided.  
Mark correct box with a checkmark, where applicable.

1533371

Municipality **15009** Con. **CON** **07**

Plan **4m764** Sublot **7**

11

County or District <b>Ottawa Carleton</b>	Township/Borough/City/Town/Village <b>Lesquards</b>	Con block tract survey, etc. <b>7</b>	Lot <b>4</b>
Address <b>61eely</b>		Date completed <b>01 11 02</b>	

LOG OF OVERBURDEN AND BEDROCK MATERIALS (see instructions)

General colour	Most common material	Other materials	General description	Depth - feet	
				From	To
	<b>fu</b>			<b>0</b>	<b>3</b>
<b>grey</b>	<b>limestone</b>			<b>3</b>	<b>82</b>

31

32

41 WATER RECORD

Water found at - feet	Kind of water
<b>72</b>	<input type="checkbox"/> Fresh <input checked="" type="checkbox"/> Salty <input type="checkbox"/> Sulphur <input type="checkbox"/> Minerals <input type="checkbox"/> Gas

51 CASING & OPEN HOLE RECORD

Inside diam inches	Material	Wall thickness inches	Depth - feet	
			From	To
<b>6 1/4</b>	<input checked="" type="checkbox"/> Steel	<b>188</b>	<b>0</b>	<b>46</b>
<b>8 3/4</b>	<input type="checkbox"/> Steel		<b>0</b>	<b>44</b>
<b>6</b>	<input checked="" type="checkbox"/> Steel		<b>44</b>	<b>82</b>

54 SCREEN

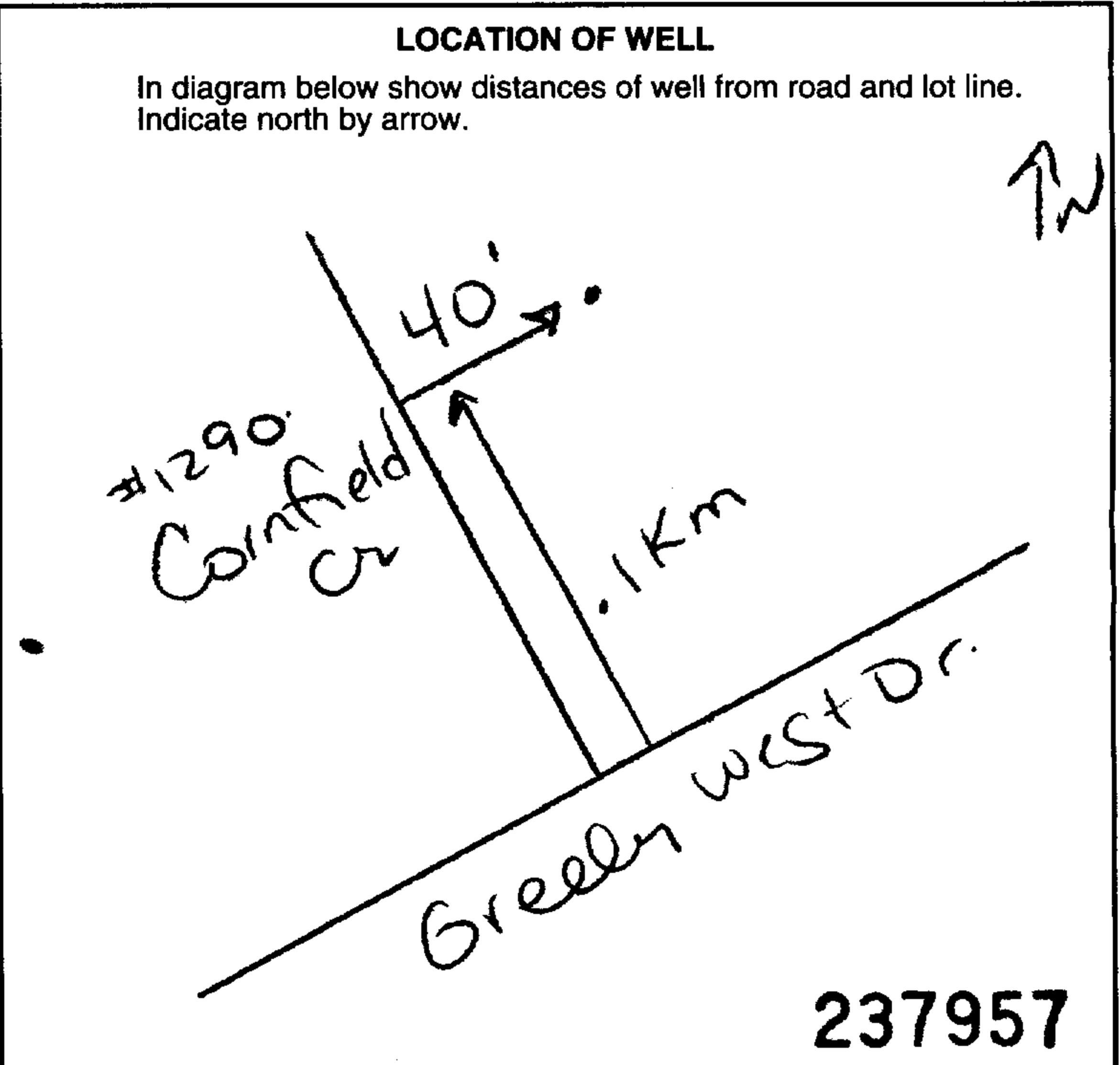
Sizes of opening (Slot No.)	Diameter inches	Length feet

61 PLUGGING & SEALING RECORD

Depth set at - feet	Material and type (Cement grout, bentonite, etc.)
<b>2 46</b>	<b>Cement grout</b>

71 PUMPING TEST

Pumping test method <input checked="" type="checkbox"/> Pump	Pumping rate <b>10</b> GPM	Duration of pumping <b>1</b> Hours
Static level <b>25</b> feet	Water level end of pumping <b>70</b> feet	Water levels during
		<input type="checkbox"/> Pumping <input checked="" type="checkbox"/> Recovery
		15 minutes <b>25</b> feet 30 minutes <b>25</b> feet 45 minutes <b>25</b> feet 60 minutes <b>25</b> feet



54 FINAL STATUS OF WELL

Water supply

55-56 WATER USE

Domestic

57 METHOD OF CONSTRUCTION

Air percussion

Name of Well Contractor  
**Arloch Drilling Ltd**

Well Contractor's Licence No.  
**1119**

Address  
**RR#1 Richmond, Ont**

Name of Well Technician  
**Ken Desautniers**

Well Technician's Licence No.  
**74**

Submission date  
**18 11 02**

MINISTRY USE ONLY

Data source  
**1119**

Date received  
**NOV 26 2002**

Inspector

Remarks

**CSS.ES2**



Print only in spaces provided.  
Mark correct box with a checkmark, where applicable.

1533372

11

Municipality 15009 Con. KON 07

Planum 769 Sublot 2

County or District Ottawa Carleton	Township/Borough/City/Town/Village Osgoode	Con block tract survey, etc. 7	Lot 4
Address Greely, Ont		Date completed 04 11 02 day month year	

LOG OF OVERBURDEN AND BEDROCK MATERIALS (see instructions)					
General colour	Most common material	Other materials	General description	Depth - feet	
				From	To
	Sandy clay	gravel		0	9
grey	Limestone			9	149
"	Sandstone			149	208

31

32


41 WATER RECORD			
Water found at - feet	Kind of water		
191	1 <input type="checkbox"/> Fresh 2 <input type="checkbox"/> Salty	3 <input type="checkbox"/> Sulphur 4 <input type="checkbox"/> Minerals 5 <input type="checkbox"/> Gas	14
203	1 <input type="checkbox"/> Fresh 2 <input type="checkbox"/> Salty	3 <input type="checkbox"/> Sulphur 4 <input type="checkbox"/> Minerals 5 <input type="checkbox"/> Gas	19
	1 <input type="checkbox"/> Fresh 2 <input type="checkbox"/> Salty	3 <input type="checkbox"/> Sulphur 4 <input type="checkbox"/> Minerals 5 <input type="checkbox"/> Gas	24
	1 <input type="checkbox"/> Fresh 2 <input type="checkbox"/> Salty	3 <input type="checkbox"/> Sulphur 4 <input type="checkbox"/> Minerals 5 <input type="checkbox"/> Gas	29
	1 <input type="checkbox"/> Fresh 2 <input type="checkbox"/> Salty	3 <input type="checkbox"/> Sulphur 4 <input type="checkbox"/> Minerals 5 <input type="checkbox"/> Gas	34

51 CASING & OPEN HOLE RECORD				
Inside diam inches	Material	Wall thickness inches	Depth - feet	
			From	To
6 1/4	Steel	188	0	44
8 3/4	Concrete		0	42
6	Open hole		42	208

SCREEN	Sizes of opening (Slot No.)	Diameter inches	Length feet

61 PLUGGING & SEALING RECORD			
Depth set at - feet		Material and type (Cement grout, bentonite, etc.)	
From	To		
2	44	Cementgrout	

71 PUMPING TEST			
Pumping test method	Pumping rate	Duration of pumping	
1 <input checked="" type="checkbox"/> Pump 2 <input type="checkbox"/> Bailer	50 GPM	1	Hours
Static level	Water level end of pumping	Water levels during	
28 feet	100 feet	15 minutes	30 minutes
		45 minutes	60 minutes
		28 feet	28 feet
		28 feet	28 feet



FINAL STATUS OF WELL			
<input checked="" type="checkbox"/> Water supply	<input type="checkbox"/> Abandoned, insufficient supply	<input type="checkbox"/> Unfinished	
<input type="checkbox"/> Observation well	<input type="checkbox"/> Abandoned, poor quality	<input type="checkbox"/> Replacement well	
<input type="checkbox"/> Test hole	<input type="checkbox"/> Abandoned (Other)		
<input type="checkbox"/> Recharge well	<input type="checkbox"/> Dewatering		

WATER USE			
<input checked="" type="checkbox"/> Domestic	<input checked="" type="checkbox"/> Commercial	<input type="checkbox"/> Not use	
<input type="checkbox"/> Stock	<input type="checkbox"/> Municipal	<input type="checkbox"/> Other	
<input type="checkbox"/> Irrigation	<input type="checkbox"/> Public supply		
<input type="checkbox"/> Industrial	<input type="checkbox"/> Cooling & air conditioning		

METHOD OF CONSTRUCTION			
<input type="checkbox"/> Cable tool	<input checked="" type="checkbox"/> Air percussion	<input type="checkbox"/> Driving	
<input type="checkbox"/> Rotary (conventional)	<input type="checkbox"/> Boring	<input type="checkbox"/> Digging	
<input type="checkbox"/> Rotary (reverse)	<input type="checkbox"/> Diamond	<input type="checkbox"/> Other	
<input type="checkbox"/> Rotary (air)	<input type="checkbox"/> Jetting		

Name of Well Contractor Ari Koch Drilling Ltd	Well Contractor's Licence No. 1119
Address RR #1 Richmond, Ont	
Name of Well Technician Ken Desautniers	Well Technician's Licence No. 74
Signature of Technician/Contractor	Submission date 18 11 02

MINISTRY USE ONLY	
Data source	Contractor 1119 Date received NOV 26 2002
Date of inspection	Inspector
Remarks CSS.E82	

Print only in spaces provided.  
Mark correct box with a checkmark, where applicable.

11

1533427

Municipality **15009** Con. **CON** **03**

County or District <b>Ottawa Carleton</b>	Township/Borough/City/Town/Village <b>Osgoode</b>	Con block tract survey, etc. <b>3</b>	Lot <b>4</b>
Owner's surname <b>Bravar Custom Homes</b>	First Name	Address <b>Box 477 Manotick, Ontario K4M 1A5</b>	
		Date completed <b>27</b> day <b>11</b> month <b>02</b> year	

21

Zone Easting Northing RC Elevation RC Basin Code ii iii iv

**LOG OF OVERBURDEN AND BEDROCK MATERIALS (see instructions)**

General colour	Most common material	Other materials	General description	Depth - feet	
				From	To
<b>Brown</b>	<b>Sandy Soil</b>	<b>Stones &amp; Gravel</b>		0	12
<b>Gray</b>	<b>Limestone</b>		<b>Medium Hard</b>	12	130
<b>Gray &amp; White</b>	<b>Sandstone</b>			130	194

31

32

**41 WATER RECORD**

Water found at - feet	Kind of water
10-13 <b>189</b>	<input type="checkbox"/> Fresh <input type="checkbox"/> Salty <input type="checkbox"/> Sulphur <input type="checkbox"/> Minerals <input type="checkbox"/> Gas
15-18 <b>NOT TESTED</b>	<input type="checkbox"/> Fresh <input type="checkbox"/> Salty <input type="checkbox"/> Sulphur <input type="checkbox"/> Minerals <input type="checkbox"/> Gas
20-23	<input type="checkbox"/> Fresh <input type="checkbox"/> Salty <input type="checkbox"/> Sulphur <input type="checkbox"/> Minerals <input type="checkbox"/> Gas
25-28	<input type="checkbox"/> Fresh <input type="checkbox"/> Salty <input type="checkbox"/> Sulphur <input type="checkbox"/> Minerals <input type="checkbox"/> Gas
30-33	<input type="checkbox"/> Fresh <input type="checkbox"/> Salty <input type="checkbox"/> Sulphur <input type="checkbox"/> Minerals <input type="checkbox"/> Gas

**51 CASING & OPEN HOLE RECORD**

Inside diam inches	Material	Wall thickness inches	Depth - feet	
			From	To
6 1/4	<input checked="" type="checkbox"/> Steel <input type="checkbox"/> Galvanized <input type="checkbox"/> Concrete <input type="checkbox"/> Open hole <input type="checkbox"/> Plastic	.188	1.5	43
6	<input type="checkbox"/> Steel <input type="checkbox"/> Galvanized <input type="checkbox"/> Concrete <input checked="" type="checkbox"/> Open hole <input type="checkbox"/> Plastic		43	194
24-25	<input type="checkbox"/> Steel <input type="checkbox"/> Galvanized <input type="checkbox"/> Concrete <input type="checkbox"/> Open hole <input type="checkbox"/> Plastic			27-30

**SCREEN**

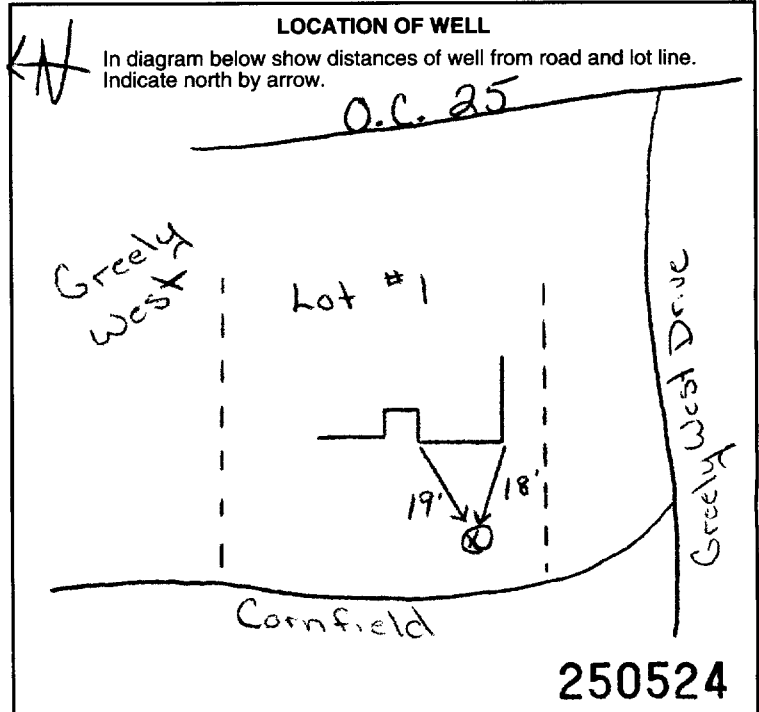
Sizes of opening (Slot No.)	Diameter inches	Length feet
Material and type		Depth at top of screen feet

**61 PLUGGING & SEALING RECORD**

<input checked="" type="checkbox"/> Annular space	<input type="checkbox"/> Abandonment
Depth set at - feet	Material and type (Cement grout, bentonite, etc.)
From To	
10-13 <b>43</b>	14-17 <b>0 Grouted - Cement (12)</b>
18-21	22-25
26-29	30-33

**71 PUMPING TEST**

Pumping test method <input checked="" type="checkbox"/> Pump <input type="checkbox"/> Bailor	Pumping rate <b>10</b> GPM	Duration of pumping 15-18 Hours <b>1</b> Mins
Static level 19-21 <b>26' 2"</b>	Water level end of pumping 22-24 <b>75</b> feet	Water levels during pumping 15 minutes 26-28 <b>190</b> feet 30 minutes 29-31 <b>175</b> feet 45 minutes 32-34 <b>125</b> feet 60 minutes 35-37 <b>75</b> feet
If flowing give rate 38-41 GPM	Pump intake set at 42 feet	Water at end of test <input type="checkbox"/> Clear <input checked="" type="checkbox"/> Cloudy
Recommended pump type <input type="checkbox"/> Shallow <input checked="" type="checkbox"/> Deep	Recommended pump setting 43-45 <b>125</b> feet	Recommended pump rate 46-49 <b>5</b> GPM



**FINAL STATUS OF WELL**

<input checked="" type="checkbox"/> Water supply	<input type="checkbox"/> Abandoned, insufficient supply	<input type="checkbox"/> Unfinished
<input type="checkbox"/> Observation well	<input type="checkbox"/> Abandoned, poor quality	<input type="checkbox"/> Replacement well
<input type="checkbox"/> Test hole	<input type="checkbox"/> Abandoned (Other)	
<input type="checkbox"/> Recharge well	<input type="checkbox"/> Dewatering	

**WATER USE**

<input checked="" type="checkbox"/> Domestic	<input type="checkbox"/> Commercial	<input type="checkbox"/> Not use
<input type="checkbox"/> Stock	<input type="checkbox"/> Municipal	<input type="checkbox"/> Other
<input type="checkbox"/> Irrigation	<input type="checkbox"/> Public supply	
<input type="checkbox"/> Industrial	<input type="checkbox"/> Cooling & air conditioning	

**METHOD OF CONSTRUCTION**

<input type="checkbox"/> Cable tool	<input checked="" type="checkbox"/> Air percussion	<input type="checkbox"/> Driving
<input type="checkbox"/> Rotary (conventional)	<input type="checkbox"/> Boring	<input type="checkbox"/> Digging
<input type="checkbox"/> Rotary (reverse)	<input type="checkbox"/> Diamond	<input type="checkbox"/> Other
<input checked="" type="checkbox"/> Rotary (air)	<input type="checkbox"/> Jetting	

Name of Well Contractor <b>Capital Water Supply Ltd</b>	Well Contractor's Licence No. <b>1558</b>
Address <b>P.O. Box 490 Stittsville, Ontario K2S 1A6</b>	
Name of Well Technician <b>S. Miller</b>	Well Technician's Licence No. <b>10097</b>
Signature of Technician/Contractor <i>[Signature]</i>	Submission date day <b>29</b> mo <b>11</b> yr <b>02</b>

**MINISTRY USE ONLY**

Data source <b>1558</b>	Contractor <b>1558</b>	Date received <b>DEC 17 2002</b>
Date of inspection	Inspector	
Remarks <b>C30.E32</b>		

Print only in spaces provided.  
Mark correct box with a checkmark, where applicable.

1533528

Municipality 15009 Con. CON 03

Plan 4mb55 Sublot 22

11

Job #22

County or District <b>Ottawa Carleton</b>	Township/Borough/City/Town/Village <b>OS900de</b>	Con block tract survey, etc. <b>Con 3</b>	Lot <b>1-2</b>
Owner's surname <b>John Gerard Homes</b>	First Name <b>John</b>	Address <b>Greely, ON</b>	
Date completed <b>26 11 02</b>		Day month year	

21 Zone Easting Northing RC Elevation RC Basin Code ii iii iv

LOG OF OVERBURDEN AND BEDROCK MATERIALS (see instructions)					
General colour	Most common material	Other materials	General description	Depth - feet	
				From	To
	Sand	clay, gravel		0	44
grey	limestone			44	63

31 32


41 WATER RECORD	
Water found at - feet	Kind of water
50	1 <input type="checkbox"/> Fresh 2 <input type="checkbox"/> Salty 3 <input type="checkbox"/> Sulphur 4 <input type="checkbox"/> Minerals 5 <input type="checkbox"/> Gas
53	1 <input type="checkbox"/> Fresh 2 <input type="checkbox"/> Salty 3 <input type="checkbox"/> Sulphur 4 <input type="checkbox"/> Minerals 5 <input type="checkbox"/> Gas

51 CASING & OPEN HOLE RECORD				
Inside diam inches	Material	Wall thickness inches	Depth - feet	
			From	To
6 1/4	Steel	188	0	47
8 3/4	Steel		0	45
6	Steel		45	63

SCREEN	Sizes of opening (Slot No.)	Diameter	Length
		inches	feet
	Material and type	Depth at top of screen	

61 PLUGGING & SEALING RECORD		
Annular space <input type="checkbox"/> Abandonment		
Depth set at - feet		Material and type (Cement grout, bentonite, etc.)
From	To	
2	47	Cement grout

71 PUMPING TEST	
Pumping test method	Pumping rate
<input checked="" type="checkbox"/> Pump 2 <input type="checkbox"/> Bailer	20 GPM
Static level	Water level end of pumping
8 feet	50 feet
Water levels during	1 <input type="checkbox"/> Pumping 2 <input checked="" type="checkbox"/> Recovery
15 minutes 8 feet 30 minutes 8 feet 45 minutes 8 feet 60 minutes 8 feet	
If flowing give rate	Pump intake set at
	50 feet
Recommended pump type	Recommended pump setting
<input type="checkbox"/> Shallow <input checked="" type="checkbox"/> Deep	50 feet



FINAL STATUS OF WELL		
<input checked="" type="checkbox"/> Water supply	<input type="checkbox"/> Abandoned, insufficient supply	<input type="checkbox"/> Unfinished
<input type="checkbox"/> Observation well	<input type="checkbox"/> Abandoned, poor quality	<input type="checkbox"/> Replacement well
<input type="checkbox"/> Test hole	<input type="checkbox"/> Abandoned (Other)	
<input type="checkbox"/> Recharge well	<input type="checkbox"/> Dewatering	

WATER USE		
<input checked="" type="checkbox"/> Domestic	<input type="checkbox"/> Commercial	<input type="checkbox"/> Not use
<input type="checkbox"/> Stock	<input type="checkbox"/> Municipal	<input type="checkbox"/> Other
<input type="checkbox"/> Irrigation	<input type="checkbox"/> Public supply	
<input type="checkbox"/> Industrial	<input type="checkbox"/> Cooling & air conditioning	

METHOD OF CONSTRUCTION		
<input type="checkbox"/> Cable tool	<input checked="" type="checkbox"/> Air percussion	<input type="checkbox"/> Driving
<input type="checkbox"/> Rotary (conventional)	<input type="checkbox"/> Boring	<input type="checkbox"/> Digging
<input type="checkbox"/> Rotary (reverse)	<input type="checkbox"/> Diamond	<input type="checkbox"/> Other
<input type="checkbox"/> Rotary (air)	<input type="checkbox"/> Jetting	

Name of Well Contractor <b>Ar. Koch Dr. Uglolcl 1119</b>	Well Contractor's Licence No. <b>1119</b>
Address <b>RR#1 Richmond, Ont</b>	
Name of Well Technician <b>Shannon Powell</b>	Well Technician's Licence No. <b>Ta122</b>
Signature of Technician/Contractor <i>[Signature]</i>	Submission date <b>03 12 02</b>

MINISTRY USE ONLY	Data source	Contractor	Date received
		<b>1119</b>	<b>FEB 18 2003</b>
	Date of inspection	Inspector	
Remarks			
<b>CSS.ES3</b>			





Print only in spaces provided.  
Mark correct box with a checkmark, where applicable.

11

1533901

Municipality **15009** Con. **CON** **03**

County or District <b>Ottawa-Carleton</b>	Township/Borough/City/Town/Village <b>Osgoode</b>	Con block tract survey, etc. <b>3</b>	Lot <b>1/2</b>
Address <b>C. North RR#1 Kemptville, Ontario</b>		Date completed <b>5</b> day <b>06</b> month <b>03</b> year	

21

U T M 10 12 17 18 24 25 26 30 31

Northing RC Elevation RC **100** in **100** ii iii iv

LOG OF OVERBURDEN AND BEDROCK MATERIALS (see instructions)				Depth - feet	
General colour	Most common material	Other materials	General description	From	To
brown	clay		fill	0	4
brown	sand			4	5
grey	sand			5	12
grey	clay			12	30
grey	sand, granite & boulders			30	41
grey	limestone			41	80
grey & white	sandstone			80	125

31

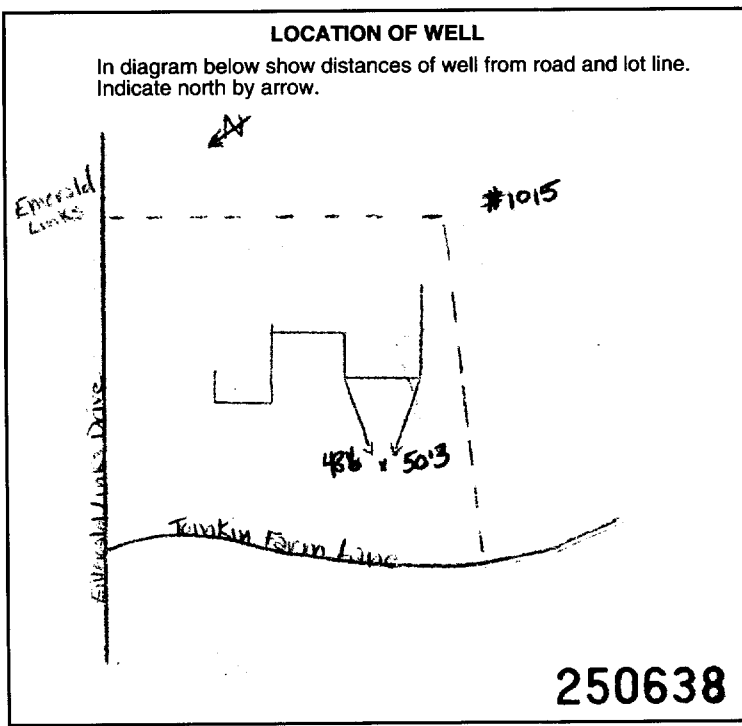
32

41 WATER RECORD			
Water found at - feet	Kind of water		
10-13 <b>122</b>	1 <input type="checkbox"/> Fresh 2 <input type="checkbox"/> Salty	3 <input type="checkbox"/> Sulphur 4 <input type="checkbox"/> Minerals 6 <input type="checkbox"/> Gas	14
15-18 <b>not tested</b>	1 <input type="checkbox"/> Fresh 2 <input type="checkbox"/> Salty	3 <input type="checkbox"/> Sulphur 4 <input type="checkbox"/> Minerals 6 <input type="checkbox"/> Gas	19
20-23	1 <input type="checkbox"/> Fresh 2 <input type="checkbox"/> Salty	3 <input type="checkbox"/> Sulphur 4 <input type="checkbox"/> Minerals 6 <input type="checkbox"/> Gas	24
25-28	1 <input type="checkbox"/> Fresh 2 <input type="checkbox"/> Salty	3 <input type="checkbox"/> Sulphur 4 <input type="checkbox"/> Minerals 6 <input type="checkbox"/> Gas	29
30-33	1 <input type="checkbox"/> Fresh 2 <input type="checkbox"/> Salty	3 <input type="checkbox"/> Sulphur 4 <input type="checkbox"/> Minerals 6 <input type="checkbox"/> Gas	34

51 CASING & OPEN HOLE RECORD				
Inside diam inches	Material	Wall thickness inches	Depth - feet	
			From	To
10-11 <b>6 1/4</b>	1 <input checked="" type="checkbox"/> Steel 2 <input type="checkbox"/> Galvanized 3 <input type="checkbox"/> Concrete 4 <input type="checkbox"/> Open hole 5 <input type="checkbox"/> Plastic	<b>.188</b>	<b>+2</b>	<b>45</b>
17-18 <b>6"</b>	1 <input type="checkbox"/> Steel 2 <input type="checkbox"/> Galvanized 3 <input type="checkbox"/> Concrete 4 <input checked="" type="checkbox"/> Open hole 5 <input type="checkbox"/> Plastic		<b>45</b>	<b>125</b>
24-25	1 <input type="checkbox"/> Steel 2 <input type="checkbox"/> Galvanized 3 <input type="checkbox"/> Concrete 4 <input type="checkbox"/> Open hole 5 <input type="checkbox"/> Plastic			27-30

61 PLUGGING & SEALING RECORD
<input checked="" type="checkbox"/> Annular space <input type="checkbox"/> Abandonment
Depth set at - feet
From To Material and type (Cement grout, bentonite, etc.)
10-13 <b>45</b> 14-17 <b>0</b> <b>grouted cement (4)</b>
18-21 22-25
26-29 30-33 <b>80</b>

71 PUMPING TEST			
Pumping test method 1 <input checked="" type="checkbox"/> Pump 2 <input type="checkbox"/> Bailer	Pumping rate <b>30</b> GPM	Duration of pumping <b>1</b> Hours <b>17</b> Mins	
Static level 19-21 <b>8'9"</b> feet	Water level end of pumping 22-24 <b>30</b> feet	Water levels during Pumping	2 Recovery
If flowing give rate 38-41 GPM		Pump intake set at 43-45 feet <b>60</b> feet	Water at end of test 42 <input type="checkbox"/> Clear <input checked="" type="checkbox"/> Cloudy
Recommended pump type <input type="checkbox"/> Shallow <input checked="" type="checkbox"/> Deep		Recommended pump setting 43-45 feet <b>60</b> feet	Recommended pump rate 46-49 GPM <b>5</b> GPM



54 FINAL STATUS OF WELL		
1 <input checked="" type="checkbox"/> Water supply	5 <input type="checkbox"/> Abandoned, insufficient supply	9 <input type="checkbox"/> Unfinished
2 <input type="checkbox"/> Observation well	6 <input type="checkbox"/> Abandoned, poor quality	10 <input type="checkbox"/> Replacement well
3 <input type="checkbox"/> Test hole	7 <input type="checkbox"/> Abandoned (Other)	
4 <input type="checkbox"/> Recharge well	8 <input type="checkbox"/> Dewatering	

55-56 WATER USE		
1 <input checked="" type="checkbox"/> Domestic	5 <input type="checkbox"/> Commercial	9 <input type="checkbox"/> Not use
2 <input type="checkbox"/> Stock	6 <input type="checkbox"/> Municipal	10 <input type="checkbox"/> Other
3 <input type="checkbox"/> Irrigation	7 <input type="checkbox"/> Public supply	
4 <input type="checkbox"/> Industrial	8 <input type="checkbox"/> Cooling & air conditioning	

57 METHOD OF CONSTRUCTION		
1 <input type="checkbox"/> Cable tool	5 <input checked="" type="checkbox"/> Air percussion	9 <input type="checkbox"/> Driving
2 <input type="checkbox"/> Rotary (conventional)	6 <input checked="" type="checkbox"/> Boring	10 <input type="checkbox"/> Digging
3 <input type="checkbox"/> Rotary (reverse)	7 <input type="checkbox"/> Diamond	11 <input type="checkbox"/> Other
4 <input checked="" type="checkbox"/> Rotary ( <b>mud</b> )	8 <input type="checkbox"/> Jetting	

Name of Well Contractor <b>Capital Water Supply Ltd.</b>	Well Contractor's Licence No. <b>1558</b>
Address <b>Box 490 Stittsville, Ontario K2S 1A6</b>	
Name of Well Technician <b>S. Miller</b>	Well Technician's Licence No. <b>T0097</b>
Signature of Technician/Contractor <i>[Signature]</i>	Submission date day <b>04</b> mo <b>06</b> yr <b>03</b>

MINISTRY USE ONLY	
Data source <b>1558</b>	Date received <b>JUL 15 2003</b>
Date of inspection	Inspector
Remarks <b>CSS.ES3</b>	

Print only in spaces provided.  
Mark correct box with a checkmark, where applicable.

1533917

Municipality: 15009 Con. COX 03

Planymass Sublot 8

County or District <b>Ottawa Carleton</b>	Township/Borough/City/Town/Village <b>Osgoode</b>	Con block tract survey, etc. <b>3</b>	Lot <b>4</b>
Owner's surname <b>Beresite Construction</b>	First Name <b>Greely, Ont</b>	Address <b>Greely, Ont</b>	
Date completed <b>17 06 03</b>		day	month year

21

Zone Easting Northing RC Elevation RC Basin Code ii iii iv

**LOG OF OVERBURDEN AND BEDROCK MATERIALS (see instructions)**

General colour	Most common material	Other materials	General description	Depth - feet	
				From	To
	black earth	old trees, boulders		0	15
grey	limestone			15	103

31

32

**41 WATER RECORD**

Water found at - feet	Kind of water
95	<input type="checkbox"/> Fresh <input checked="" type="checkbox"/> Salty <input type="checkbox"/> Sulphur <input type="checkbox"/> Minerals <input type="checkbox"/> Gas
15-18	<input type="checkbox"/> Fresh <input checked="" type="checkbox"/> Salty <input type="checkbox"/> Sulphur <input type="checkbox"/> Minerals <input type="checkbox"/> Gas
20-23	<input type="checkbox"/> Fresh <input type="checkbox"/> Salty <input type="checkbox"/> Sulphur <input type="checkbox"/> Minerals <input type="checkbox"/> Gas
25-28	<input type="checkbox"/> Fresh <input type="checkbox"/> Salty <input type="checkbox"/> Sulphur <input type="checkbox"/> Minerals <input type="checkbox"/> Gas
30-33	<input type="checkbox"/> Fresh <input type="checkbox"/> Salty <input type="checkbox"/> Sulphur <input type="checkbox"/> Minerals <input type="checkbox"/> Gas

**51 CASING & OPEN HOLE RECORD**

Inside diam inches	Material	Wall thickness inches	Depth - feet	
			From	To
6 1/4	Steel	1.88	0	27
8 3/4	Galvanized		0	25
6	Steel		25	103

**SCREEN**


Sizes of opening (Slot No.)	Diameter inches	Length feet
Material and type		Depth at top of screen feet

**61 PLUGGING & SEALING RECORD**

<input checked="" type="checkbox"/> Annular space	<input type="checkbox"/> Abandonment
Depth set at - feet	Material and type (Cement grout, bentonite, etc.)
25	Cement grout

**71 PUMPING TEST**

Pumping test method <input checked="" type="checkbox"/> Pump	Pumping rate <b>15</b> GPM	Duration of pumping <b>1</b> Hours
Static level <b>24</b> feet	Water level end of pumping <b>90</b> feet	Water levels during
		<input type="checkbox"/> Pumping <input checked="" type="checkbox"/> Recovery
		15 minutes: <b>24</b> feet 30 minutes: <b>24</b> feet 45 minutes: <b>24</b> feet 60 minutes: <b>24</b> feet
If flowing give rate	Pump intake set at	Water at end of test <input type="checkbox"/> Clear <input checked="" type="checkbox"/> Cloudy
Recommended pump type <input type="checkbox"/> Shallow <input checked="" type="checkbox"/> Deep	Recommended pump setting <b>90</b> feet	Recommended pump rate <b>15</b> GPM



**FINAL STATUS OF WELL**

Water supply

**WATER USE**

Domestic

**METHOD OF CONSTRUCTION**

Air percussion

Name of Well Contractor  
**Arkoach Drill & Plat Ltd 1119**

Well Contractor's Licence No.  
**1119**

Address  
**R.R. #1 Richmond, Ont**

Name of Well Technician  
**Shannon Powell**

Well Technician's Licence No.  
**12122**

Signature of Technician/Contractor  
*[Signature]*

Submission date  
**10 07 03**

**MINISTRY USE ONLY**

Data source  
**1119**

Date received  
**JUL 16 2003**

Date of inspection

Inspector

Remarks  
**CSS.ES3**



**Instructions for Completing Form**

- For use in the **Province of Ontario** only. This document is a permanent **legal** document. Please retain for future reference.
- All Sections **must** be completed in full to avoid delays in processing. Further instructions and explanations are available on the back of this form.
- Questions regarding completing this application can be directed to the Water Well Management Coordinator at 416-235-6203.
- **All metre measurements shall be reported to 1/10<sup>th</sup> of a metre.**
- Please print clearly in blue or black ink only.

**Ministry Use Only**

Address of Well Location (County/District/Municipality): **Ottawa/Carleton**  
 RR#/Street Number/Name: **6499 Greely West Drive**  
 GPS Reading: **8.3** NAD **18** Zone **453149** Easting **5010949** Northing  
 Township: **Osgoode** City/Town/Village  
 Lot Sublot: **37** Concession: **4M-646** Site/Compartment/Block/Tract etc.  
 Unit Make/Model: **Geimin** Mode of Operation:  Differentiated, specify  Averaged

**Log of Overburden and Bedrock Materials (see instructions)**

General Colour	Most common material	Other Materials	General Description	Depth From	Metres To
Brown	Clay		Soft	0	0.30
Grey	Dolomite		Hard	0.30	39.32
Grey	Sandstone	Dolomite	Hard	39.32	61.27

**Hole Diameter**

Depth From	Metres To	Diameter Centimetres
0	12.19	25.40
12.19	61.26	15.23

**Water Record**

Water found at **8.53** metres Kind of Water:  Fresh  Sulphur  Gas  Salty  Minerals  
 Other: **48.77** m  Fresh  Sulphur  Gas  Salty  Minerals  
 Other: **56.99** m  Fresh  Sulphur  Gas  Salty  Minerals

After test of well yield, water was  Clear and sediment free  Other, specify \_\_\_\_\_

Chlorinated  Yes  No

**Construction Record**

Inside diam centimetres	Material	Wall thickness centimetres	Depth From	Metres To
15.88	<input checked="" type="checkbox"/> Steel <input type="checkbox"/> Fibreglass <input type="checkbox"/> Plastic <input type="checkbox"/> Concrete <input type="checkbox"/> Galvanized	0.48	0	12.49

**Casing**

**Screen**

Outside diam: \_\_\_\_\_ Slot No. \_\_\_\_\_

**No Casing or Screen**

Open hole **12.49 61.27**

**Test of Well Yield**

Pumping test method	Draw Down		Recovery	
	Time min	Water Level Metres	Time min	Water Level Metres
Submersible				
Pump intake set at - (metres)	30	Static Level 10.27	10.71	
Pumping rate - (litres/min)	40	1 10.67	1 10.33	
Duration of pumping	1 hrs + 0 min	2 10.67	2 10.32	
Final water level end of pumping	10.71 metres	3 10.68	3 10.31	
Recommended pump type	<input type="checkbox"/> Shallow <input checked="" type="checkbox"/> Deep	4 10.68	4 10.30	
Recommended pump depth	30 metres	5 10.68	5 10.30	
Recommended pump rate	40 (litres/min)	10 10.68	10 10.29	
If flowing give rate - (litres/min)	20 10.68	15 10.28		
	25 10.69	20 10.27		
If pumping discontinued, give reason.	30 10.69	25		
	40 10.70	30		
	50 10.71	40		
	60 10.71	50		
		60		

**Plugging and Sealing Record**  Annular space  Abandonment

Depth set at - Metres From	To	Material and type (bentonite slurry, neat cement slurry) etc.	Volume Placed (cubic metres)
12.49	0	Cement Pressure Grouted	0.65 m <sup>3</sup>

**Method of Construction**

Cable Tool  Rotary (air)  Diamond  Digging  
 Rotary (conventional)  Air percussion  Jetting  Other  
 Rotary (reverse)  Boring  Driving

**Water Use**

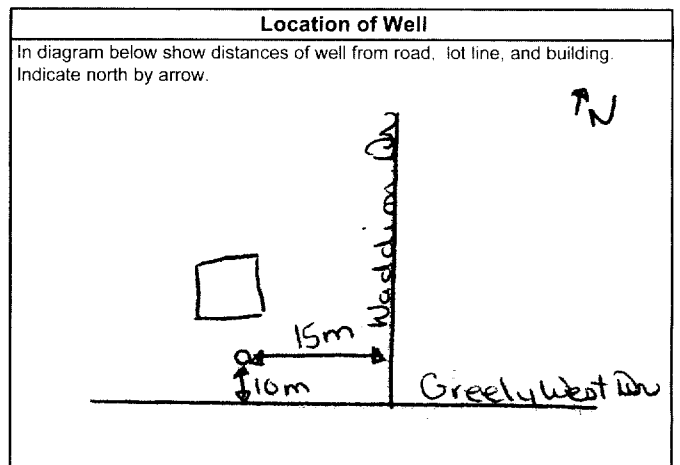
Domestic  Industrial  Public Supply  Other  
 Stock  Commercial  Not used  
 Irrigation  Municipal  Cooling & air conditioning

**Final Status of Well**

Water Supply  Recharge well  Unfinished  Abandoned, (Other)  
 Observation well  Abandoned, insufficient supply  Dewatering  
 Test Hole  Abandoned, poor quality  Replacement well

**Well Contractor/Technician Information**

Name of Well Contractor: **Splash Well Drilling** Well Contractor's Licence No.: **4877**  
 Business Address (street name, number, city etc.): **P.O. Box 1083, Prescott, ON**  
 Name of Well Technician (last name, first name): **Ferguson, Todd** Well Technician's Licence No.: **T478**  
 Signature of Technician/Contractor: \_\_\_\_\_ Date Submitted: **2004 05 30**



Audit No. **Z 06250** Date Well Completed **2004 05 20**  
 Was the well owner's information package delivered?  Yes  No Date Delivered **2004 05 25**

**Ministry Use Only**

Data Source: \_\_\_\_\_ Contractor: **4877**  
 Date Received: **JUN 28 2004** Date of Inspection: \_\_\_\_\_  
 Remarks: **CS...** Well Record Number: **1534722**



**Instructions for Completing Form**

- For use in the **Province of Ontario** only. This document is a permanent **legal** document. Please retain for future reference.
- All Sections **must** be completed in full to avoid delays in processing. Further instructions and explanations are available on the back of this form.
- Questions regarding completing this application can be directed to the Water Well Management Coordinator at 416-235-6203.
- **All metre measurements shall be reported to 1/10<sup>th</sup> of a metre.**
- Please print clearly in blue or black ink only.

**Well Owner's Information and Location of Well Information**

MUN **15009** CON **CON** LOT **03** OF **06**

RR#/Street Number/Name **Ottawa Carleton Gordon Pratt** City/Town/Village **Osgoode** Site/Compartment/Block/Tract etc. **5 3**  
GPS Reading NAD **83** Zone **18** Easting **452842** Northing **5010755** Unit Make/Model **Magellan** Mode of Operation:  Undifferentiated  Averaged  Differentiated, specify

**Log of Overburden and Bedrock Materials (see instructions)**

General Colour	Most common material	Other Materials	General Description	Depth	
				From	To
	Sand + boulders			0	6.7
	gravel			6.7	10.4
	grey limestone			10.4	42.06
	grey limestone white sand stone			42.06	49.4

**Hole Diameter**

Depth	Metres	Diameter
From	To	Centimetres
0	39.6	20.32
39.6	49.4	15.23

**Construction Record**

Inside diam centimetres	Material	Wall thickness centimetres	Depth	
			From	To
15.88	<input checked="" type="checkbox"/> Steel <input type="checkbox"/> Fibreglass <input type="checkbox"/> Plastic <input type="checkbox"/> Concrete <input type="checkbox"/> Galvanized	.48	0	40.2
<b>Screen</b>				
Outside diam	<input type="checkbox"/> Steel <input type="checkbox"/> Fibreglass <input type="checkbox"/> Plastic <input type="checkbox"/> Concrete <input type="checkbox"/> Galvanized	Slot No.		
<b>No Casing or Screen</b>				
			39.6	49.4

**Test of Well Yield**

Pumping test method	Draw Down		Recovery	
	Time min	Water Level Metres	Time min	Water Level Metres
Subpump				
Pump intake set at - (metres)	Static Level	8.65		12.29
Pumping rate - (litres/min)	1	10.73	1	8.99
Duration of pumping	2	11.15	2	8.82
Final water level end of pump	3	11.42	3	8.79
Recommended pump type	4	11.55	4	8.75
Recommended pump depth	5	11.71	5	8.70
Recommended pump rate	10	11.99	10	8.69
	15	12.13	15	8.68
If flowing give rate - (litres/min)	20	12.17	20	8.67
	25	12.18	25	8.66
If pumping discontinued, give reason.	30	12.22	30	8.67
	40	12.26	40	8.66
	50	12.26	50	8.65
	60	12.27	60	8.65

**Water Record**

Water found at **42.4** Metres / Kind of Water **Not**

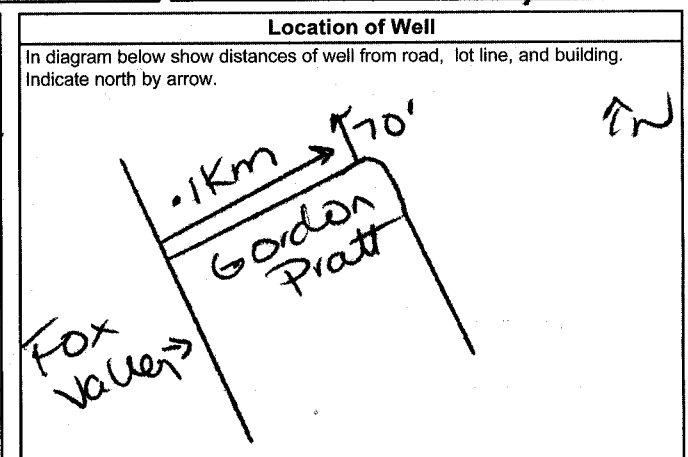
**47.2** Metres / Kind of Water **Tested**

After test of well yield, water was **not tested**

Chlorinated  Yes  No

**Plugging and Sealing Record**

Depth set at - Metres	Material and type (bentonite slurry, neat cement slurry) etc.	Volume Placed (cubic metres)
39.6	<del>Cement</del> Slurry bentonite	0.5448



**Method of Construction**

Cable Tool  Rotary (air)  Diamond  Digging  
 Rotary (conventional)  Air percussion  Jetting  Other  
 Rotary (reverse)  Boring  Driving

**Water Use**

Domestic  Industrial  Public Supply  Other  
 Stock  Commercial  Not used  
 Irrigation  Municipal  Cooling & air conditioning

**Final Status of Well**

Water Supply  Recharge well  Unfinished  Abandoned, (Other)  
 Observation well  Abandoned, insufficient supply  Dewatering  
 Test Hole  Abandoned, poor quality  Replacement well

Audit No. **Z 04970** Date Well Completed **2004 06 04**

Was the well owner's information package delivered?  Yes  No Date Delivered **2004 06 08**

**Well Contractor/Technician Information**

Name of Well Contractor **Air Rock Drilling Ltd** Well Contractor's Licence No. **1119**  
 Business Address (street name, number, city etc.) **RR#1 Richmond Ont**  
 Name of Well Technician (last name, first name) **Dwight Shannon** Well Technician's Licence No. **12122**  
 Signature of Technician/Contractor **[Signature]** Date Submitted **2004 06 28**

**Ministry Use Only**

Data Source Contractor **1119**

Date Received **JUL 08 2004** Date of Inspection **YYYY MM DD**

Remarks Well Record Number **1534781**



Ministry of the Environment

Well Tag Number (P)

A 014652

Well Record

Regulation 903 Ontario Water Resources Act

Instructions for Completing Form

page \_\_\_ of \_\_\_

- For use in the Province of Ontario only. This document is a permanent legal document. Please retain for future reference.
- All Sections must be completed in full to avoid delays in processing. Further instructions and explanations are available on the back of this form.
- Questions regarding completing this application can be directed to the Water Well Management Coordinator at 416-235-6203.
- All metre measurements shall be reported to 1/10<sup>th</sup> of a metre.
- Please print clearly in blue or black ink only.

Ministry Use Only

Address of Well Location (County/District/Municipality) **Outawa Carleton** Township **Osgoode** Lot **1+2** Concession **3**  
 RR#/Street Number/Name **6346 Emerald Links** City/Town/Village **Greely** Site/Compartment/Block/Tract etc. **Sublot 12 Plan 4m655**  
 GPS Reading NAD **813** Zone **18** Easting **452338** Northing **5011755** Unit Make/Model **Magellan** Mode of Operation:  Undifferentiated  Averaged  Differentiated, specify \_\_\_\_\_

Log of Overburden and Bedrock Materials (see instructions)

General Colour	Most common material	Other Materials	General Description	Depth	
				From	To
	sand	gravel.		0	11.9
grey	limestone			11.9	21.3

Hole Diameter			Construction Record				Test of Well Yield					
Depth From	Metres To	Diameter Centimetres	Inside diam centimetres	Material	Wall thickness centimetres	Depth From	Metres To	Pumping test method	Draw Down Time min	Water Level Metres	Recovery Time min	Water Level Metres
0	21.3	15.24	15.88	Steel	.48	0	12.8	Swamp				
Water Record			Screen				Pumping test method					
Water found at Metres	Kind of Water		Outside diam	Material	Slot No.			Static Level	4.35			
15.2	Fresh	Sulphur						1	5.85	1	4.86	
18	Gas	Salty						2	6.09	2	4.36	
19.8	Other: <b>Not tested</b>	Minerals						3	6.16	3	4.36	
								4	6.18	4	4.36	
								5	6.20	5	4.36	
								10	6.24	10	4.36	
								15	6.27	15	4.36	
								20	6.27	20	4.36	
								25	6.27	25	4.36	
								30	6.27	30	4.36	
								40	6.29	40	4.36	
								50	6.27	50	4.36	
								60	6.25	60	4.36	

Plugging and Sealing Record  Annular space  Abandonment

Depth set at - Metres From **12.2** To **0** Material and type (bentonite slurry, neat cement slurry) etc. **Cement slurry** Volume Placed (cubic metres) **0.5902**

Method of Construction

Cable Tool  Rotary (air)  Diamond  Digging

Rotary (conventional)  Air percussion  Jetting  Other

Rotary (reverse)  Boring  Driving

Water Use

Domestic  Industrial  Public Supply  Other

Stock  Commercial  Not used

Irrigation  Municipal  Cooling & air conditioning

Final Status of Well

Water Supply  Recharge well  Unfinished  Abandoned, (Other)

Observation well  Abandoned, insufficient supply  Dewatering

Test Hole  Abandoned, poor quality  Replacement well

Well Contractor/Technician Information

Name of Well Contractor **A. Koch Drilling Ltd** Well Contractor's Licence No. **1119**

Business Address (street name, number, city etc.) **RR#1 Richmond, Ont**

Name of Well Technician (last name, first name) **Purcell Shannon** Well Technician's Licence No. **70122**

Signature of Technician/Contractor **x [Signature]** Date Submitted **2004 07 16**

Location of Well

A diagram below show distances of well from road, lot line, and building. Indicate north by arrow.

Audit No. **Z 14587** Date Well Completed **2004 07 12**

Was the well owner's information package delivered?  Yes  No Date Delivered **2004 07 13**

Ministry Use Only

Data Source Contractor **1119**

Date Received **JUL 21 2004** Date of Inspection **YYYY MM DD**

Remarks Well Record Number **1534799**



**Instructions for Completing Form**

- For use in the **Province of Ontario** only. This document is a permanent **legal** document. Please retain for future reference.
- All Sections **must** be completed in full to avoid delays in processing. Further instructions and explanations are available on the back of this form.
- Questions regarding completing this application can be directed to the Water Well Management Coordinator at 416-235-6203.
- **All metre measurements shall be reported to 1/10<sup>th</sup> of a metre.**
- Please print clearly in blue or black ink only.

**Well Owner's Information and Location of Well Information**

**Ministry Use Only**

MUN **15009** CON **20M** LOT **03** TRACT **01**

**Ottawa Carleton** RR#/Street Number/Name **Lot 9 Emerald Links Drive**

**Osgoode** City/Town/Village **Greely** Site/Compartment/Block/Tract etc. **1/2 3**

GPS Reading NAD Zone Easting Northing Unit Make/Model Mode of Operation:  Undifferentiated  Averaged  
**8.3 18 45 22 41 50 11 6 84** **Garmin**  Differentiated, specify

**Log of Overburden and Bedrock Materials (see instructions)**

General Colour	Most common material	Other Materials	General Description	Depth Metres	
				From	To
Gray	Gravel		F111	0	.91
Brown	Sand			.91	2.43
Gray	Sands			2.43	5.48
Gray	Clay			5.48	12.19
Gray	Hardpan	Stones		12.19	14.32
Gray	Limestone			14.32	29.87

**Hole Diameter**

Depth From	Metres To	Diameter Centimetres
0	15.24	22.75
15.24	29.87	15.23

**Construction Record**

Inside diam centimetres	Material	Wall thickness centimetres	Depth Metres	
			From	To
<b>Casing</b>				
15.86	<input checked="" type="checkbox"/> Steel <input type="checkbox"/> Fibreglass <input type="checkbox"/> Plastic <input type="checkbox"/> Concrete <input type="checkbox"/> Galvanized	0.48	+ 0.45	15.25
<b>Screen</b>				
Outside diam	<input type="checkbox"/> Steel <input type="checkbox"/> Fibreglass <input type="checkbox"/> Plastic <input type="checkbox"/> Concrete <input type="checkbox"/> Galvanized	Slot No.		
<b>No Casing or Screen</b>				
15.23	<input checked="" type="checkbox"/> Open hole		15.24	29.87

**Test of Well Yield**

Pumping test method	Draw Down		Recovery	
	Time min	Water Level Metres	Time min	Water Level Metres
<b>submersible</b>				
Pump intake set at - (metres) <b>18.28</b>	Static Level	<b>3.12</b>		
Pumping rate - (litres/min) <b>54.6</b>	1	<b>5.32</b>	1	<b>4.05</b>
Duration of pumping <b>1</b> hrs + ___ min	2	<b>5.83</b>	2	<b>4.10</b>
Final water level end of pumping <b>6.25</b> metres	3	<b>6.01</b>	3	<b>4.14</b>
Recommended pump type. <input type="checkbox"/> Shallow <input checked="" type="checkbox"/> Deep	4	<b>6.15</b>	4	<b>4.18</b>
Recommended pump depth. <b>18.28</b> metres	5	<b>6.20</b>	5	<b>4.14</b>
Recommended pump rate. <b>45.5</b> (litres/min)	10	<b>6.27</b>	10	<b>4.11</b>
If flowing give rate - (litres/min)	15	<b>6.28</b>	15	<b>4.11</b>
	20	<b>6.29</b>	20	<b>4.10</b>
	25	<b>6.31</b>	25	<b>4.08</b>
	30	<b>6.31</b>	30	<b>4.08</b>
	40	<b>6.34</b>	40	<b>4.08</b>
	50	<b>6.35</b>	50	<b>4.08</b>
If pumping discontinued, give reason.	60	<b>6.34</b>	60	<b>4.08</b>

**Water Record**

Water found at **26.51** Metres Kind of Water  Fresh  Sulphur  Gas  Salty  Minerals  Other: **not tested**

After test of well yield, water was  Clear and sediment free  Other, specify

Chlorinated  Yes  No

**Plugging and Sealing Record**  Annular space  Abandonment

Depth set at - From	Metres To	Material and type (bentonite slurry, neat cement slurry) etc.	Volume Placed (cubic metres)
15.24	0	<b>Grouted - Cement</b>	<b>.525m3</b>

**Method of Construction**

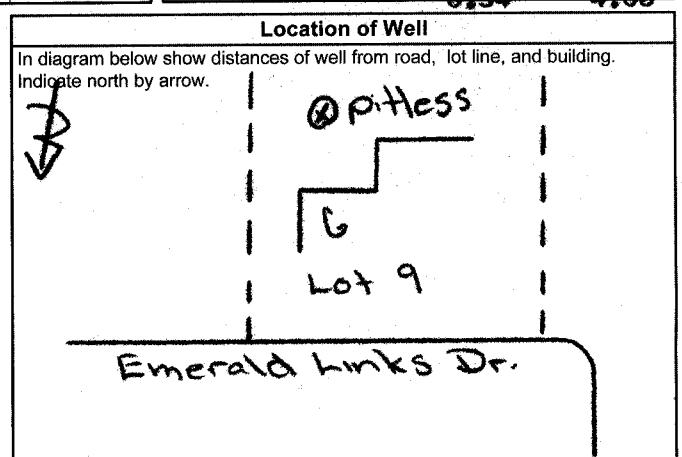
Cable Tool  Rotary **air mud**  Diamond  Digging  
 Rotary (conventional)  Air percussion  Jetting  Other  
 Rotary (reverse)  Boring  Driving

**Water Use**

Domestic  Industrial  Public Supply  Other  
 Stock  Commercial  Not used  
 Irrigation  Municipal  Cooling & air conditioning

**Final Status of Well**

Water Supply  Recharge well  Unfinished  Abandoned, (Other)  
 Observation well  Abandoned, insufficient supply  Dewatering  
 Test Hole  Abandoned, poor quality  Replacement well



Audit No. **Z 07029** Date Well Completed **2004 6 9**

Was the well owner's information package delivered?  Yes  No Date Delivered **2004 6 10**

**Well Contractor/Technician Information**

Name of Well Contractor **Capital Water Supply Ltd.** Well Contractor's Licence No. **1558**  
 Business Address (street name, number, city etc.) **P.O. Box 490 Stittsville, Ontario K2S 1A6**

Name of Well Technician (last name, first name) **Miller, Stephen** Well Technician's Licence No. **T0097**  
 Signature of Technician/Contractor *[Signature]* Date Submitted **2004 6 14**

**Ministry Use Only**

Data Source Contractor **1558**

Date Received **SEP 10 2004** Date of Inspection

Remarks Well Record Number **1534991**

A018847

A 018847

Instructions for Completing Form

- For use in the Province of Ontario only. This document is a permanent record. Please retain for future reference. All Sections must be completed in full to avoid delays in processing. Questions regarding completing this application can be directed to the Water Well Management Coordinator at 416-235-6203. All metre measurements shall be reported to 1/10th of a metre. Please print clearly in blue or black ink only.

Well Owner's Information and Location of Well Information

Ministry Use Only
MUN 15009 CON CON 09 LOT 01

Ottawa Carleton OSgoode 1+2 3
RR#/Street Number/Name 1090 Rick Hansen City/Town/Village Greely Site/Compartment/Block/Tract etc. Sublot 30 Plan 4m65b
GPS Reading NAD 8.3 Zone 18 Easting 452441 Northing 5011874 Unit Make/Model Magellan Mode of Operation: Undifferentiated Averaged

Log of Overburden and Bedrock Materials (see instructions)

Table with columns: General Colour, Most common material, Other Materials, General Description, Depth From, Metres To. Includes handwritten entries: sand, gravel, limestone.


Hole Diameter table with columns: Depth From, Metres To, Diameter Centimetres. Includes handwritten entry: 0 18.9 15.24

Construction Record table with columns: Inside diam centimetres, Material, Wall thickness centimetres, Depth From, Metres To. Includes handwritten entries: 15.88, .48, 0 12.2, 11.6 18.9

Test of Well Yield table with columns: Pumping test method, Draw Down, Recovery. Includes handwritten entries: Subpump, 1503, 91, 1 2.73, 2 2.73, 3 2.74, 4 2.74, 5 2.74, 10 2.76, 15 2.81, 20 2.85, 25 2.83, 30 2.85, 40 2.86, 50 2.86, 60 2.87

Water Record table with columns: Water found at Metres, Kind of Water. Includes handwritten entries: 15.5, 16.8, NOT, tested

Plugging and Sealing Record table with columns: Depth set at - Metres From, To, Material and type, Volume Placed. Includes handwritten entries: 11.6 0 cement slurry 0.6492



Method of Construction, Water Use, Final Status of Well tables. Includes checkboxes for Cable Tool, Rotary, Air percussion, etc.

Audit No. Z 14644 Date Well Completed 2004-08-05
Was the well owner's information package delivered? Yes No 2004 09-14

Well Contractor/Technician Information
Name of Well Contractor: Av Rock Drilling Ltd 1119
Business Address: 221 Richmond, Ont
Name of Well Technician: Duane Shannon
Signature: [Signature]

Ministry Use Only
Data Source: Contractor 1119
Date Received: OCT 28 2004
Date of Inspection:
Remarks:
Well Record Number: 1535016

**A018804**

**A018824**

**Instructions for Completing Form**

- For use in the **Province of Ontario** only. This document is a permanent **legal** document. Please retain for future reference.
- All Sections **must** be completed in full to avoid delays in processing. Further instructions and explanations are available on the back of this form.
- Questions regarding completing this application can be directed to the Water Well Management Coordinator at 416-235-6203.
- **All metre measurements shall be reported to 1/10<sup>th</sup> of a metre.**
- Please print clearly in blue or black ink only.

**Well Owner's Information and Location of Well Information**

Ministry Use Only									
MUN							CON		LOT

**OTTAWA-CARLETON** **O5600 DE** **E/H 5 3**

RR#/Street Number/Name: **#6490 GREELY WEST DRIVE** City/Town/Village: **GREELY** Site/Compartment/Block/Tract etc: **PLAN 4M 646 S/L64**

GPS Reading: **18 453125 5010887** Unit Make/Model: **MARZLAN** Mode of Operation:  Undifferentiated  Averaged  Differentiated, specify

**Log of Overburden and Bedrock Materials (see instructions)**

General Colour	Most common material	Other Materials	General Description	Depth Metres	
				From	To
	<b>SAND</b>			0	1.21
	<b>GREY LIMESTONE</b>			1.21	54.86
	<b>GREY SANDSTONE</b>			54.86	57.90

**Hole Diameter**

Depth From	Metres To	Diameter Centimetres
0	57.90	15.55

**Construction Record**

Inside diam centimetres	Material	Wall thickness centimetres	Depth Metres	
			From	To
<b>Casing</b>				
15.88	<input checked="" type="checkbox"/> Steel <input type="checkbox"/> Fibreglass <input type="checkbox"/> Plastic <input type="checkbox"/> Concrete <input type="checkbox"/> Galvanized	4.8	0	13.4
<b>Screen</b>				
Outside diam	<input type="checkbox"/> Steel <input type="checkbox"/> Fibreglass <input type="checkbox"/> Plastic <input type="checkbox"/> Concrete <input type="checkbox"/> Galvanized	Slot No.		
<b>No Casing or Screen</b>				
	<input checked="" type="checkbox"/> Open hole		12.80	57.90

**Test of Well Yield**

Pumping test method	Draw Down		Recovery	
	Time min	Water Level Metres	Time min	Water Level Metres
<b>Sub Pump</b>				
Pump intake static (metres)	36.57	9.10		9.77
Pumping rate (litres/min)	91	1 9.57	1	9.48
Duration of pumping	1 hrs + 0 min	2 9.66	2	9.20
Final water level end of pumping (metres)	9.77	3 9.70	3	9.17
Recommended pump type	4 9.71	4	4	9.15
Recommended pump depth (metres)	36.57	5 9.72	5	9.14
Recommended pump rate (litres/min)	91	10 9.72	10	9.13
If flowing give rate (litres/min)	20 9.76	15 9.74	15	9.11
If pumping discontinued, give reason.	25 9.76	20 9.76	20	9.10
	30 9.76	25 9.76	25	
	40 9.76	30 9.76	30	
	50 9.77	40 9.76	40	
	60 9.77	50 9.77	50	
		60 9.77	60	

**Water Record**

Water found at **56.08** m

Kind of Water:  Fresh  Sulphur  Salty  Minerals

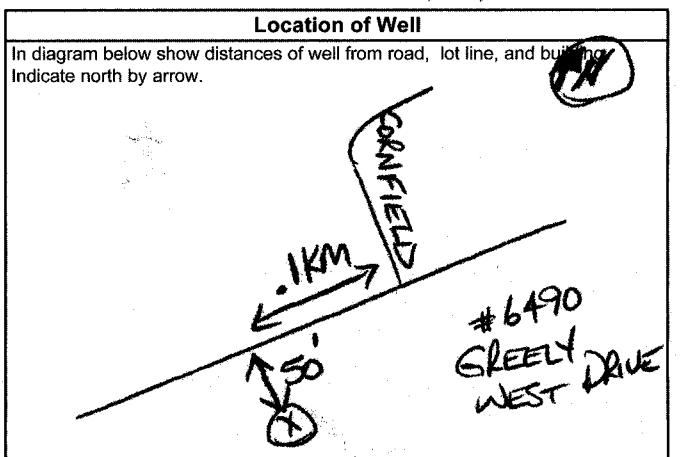
NOT TESTED

After test of well yield, water was  Clear and sediment free  Other, specify: **NOT TESTED**

Chlorinated:  Yes  No

**Plugging and Sealing Record**

Depth set at - Metres	Material and type (bentonite slurry, neat cement slurry) etc.	Volume Placed (cubic metres)
From <b>12.80</b> To <b>0</b>	<b>NEAT CEMENT SLURRY</b>	<b>.454</b>



**Method of Construction**

Cable Tool  Rotary (air)  Diamond  Digging

Rotary (conventional)  Air percussion  Jetting  Other

Rotary (reverse)  Boring  Driving

**Water Use**

Domestic  Industrial  Public Supply  Other

Stock  Commercial  Not used

Irrigation  Municipal  Cooling & air conditioning

**Final Status of Well**

Water Supply  Recharge well  Unfinished  Abandoned, (Other)

Observation well  Abandoned, insufficient supply  Dewatering

Test Hole  Abandoned, poor quality  Replacement well

Audit No. **Z 19176** Date Well Completed **2004 12 06**

Was the well owner's information package delivered?  Yes  No Date Delivered **2004 12 14**

**Well Contractor/Technician Information**

Name of Well Contractor: **AIR ROCK DRILLING CO LTD** Well Contractor's Licence No. **1119**

Business Address (street name, number, city etc.): **RR# 1 RICHMOND, ONT K0A2Z0.**

Name of Well Technician (last name, first name): **TOSAN DAN** Well Technician's Licence No. **T 3058**

Signature of Technician/Contractor: *[Signature]* Date Submitted **2004 12 20**

**Ministry Use Only**

Data Source: Contractor **1119**

Date Received **JAN 10 2005** Date of Inspection

Remarks: Well Record Number

Instructions for Completing Form

- For use in the Province of Ontario only. This document is a permanent legal document. Please retain for future reference. All Sections must be completed in full to avoid delays in processing. Questions regarding completing this application can be directed to the Water Well Management Coordinator at 416-235-6203. All metre measurements shall be reported to 1/10th of a metre. Please print clearly in blue or black ink only.

Well Owner's Information and Location of Well Information

Ministry Use Only table with columns for MUN, CON, LOT

RR#/Street Name: 6370 Emerald Link DR. City/Town/Village: C. Reely. Site/Compartment/Block/Tract etc.: 15 0. GPS Reading: NAD 83, Zone 18, Easting 452393, Northing 5911965. Unit Make/Model: Magellan utm. Mode of Operation: Averaged.

Log of Overburden and Bedrock Materials (see instructions)

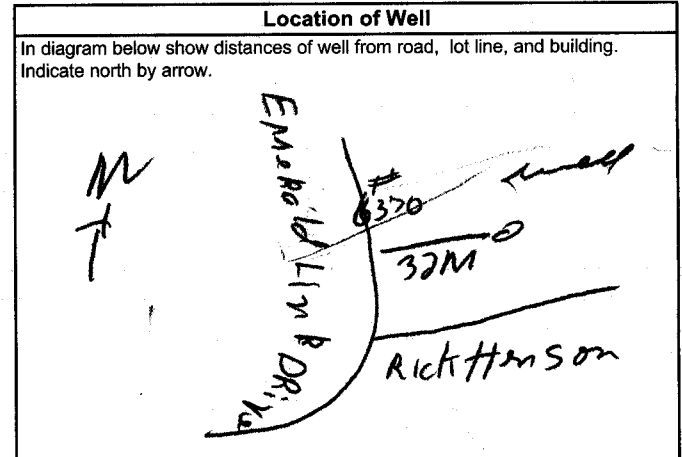
Table with columns: General Colour, Most common material, Other Materials, General Description, Depth From, Metres To. Includes handwritten entries for sand, clay, and limestone.

Hole Diameter table (Depth, Metres, Diameter) and Water Record section (Water found at, Kind of Water).

Construction Record section including Casing and Screen details (Material, Wall thickness, Depth).

Test of Well Yield table with columns for Pumping test method, Draw Down, and Recovery.

Plugging and Sealing Record section (Depth set at, Material and type, Volume Placed).



Method of Construction, Water Use, and Final Status of Well sections.

Audit No. 28004, Date Well Completed 05/09/28, and package delivery information.

Well Contractor/Technician Information section (Name, Address, Licence No., Signature).

Ministry Use Only section (Data Source, Date Received, Date of Inspection, Well Record Number).

**Instructions for Completing Form**

- For use in the Province of Ontario only. This document is a permanent legal document. Please retain for future reference.
- All Sections **must** be completed in full to avoid delays in processing. Further instructions and explanations are available on the back of this form.
- Questions regarding completing this application can be directed to the Water Well Management Coordinator at 416-235-6203.
- **All metre measurements shall be reported to 1/10<sup>th</sup> of a metre.**
- Please print clearly in blue or black ink only.

**Ministry Use Only**

Address of Well Location (County/District/Municipality) **OTTAWA CARLETON** Township **OSCOODE** Lot **5** Concession **3**  
 RR#/Street Number/Name **#6485/GREELY WEST DRIVE** City/Town/Village **GREELY** Site/Compartment/Block/Tract etc **PLAN SK-11267 S/L1**  
 GPS Reading NAD **13** Zone **18** Easting **452771** Northing **5010876** Unit Make/Model **MISCELLAN** Mode of Operation:  Undifferentiated  Averaged  Differentiated, specify

**Log of Overburden and Bedrock Materials (see instructions)**

General Colour	Most common material	Other Materials	General Description	Depth Metres	
				From	To
	<b>SAND</b>			0	3.05
	<b>GREY LIMESTONE</b>			3.05	57.30

Hole Diameter			Construction Record				Test of Well Yield					
Depth From	Metres To	Diameter Centimetres	Inside diam centimetres	Material	Wall thickness centimetres	Depth From	Metres To	Pumping test method	Draw Down Time min	Water Level Metres	Recovery Time min	Water Level Metres
0	57.30	15.24	15.88	Steel	48	0	12.19	Sub Pump	1	7.18	1	9.93
				Plastic				Pump intake set at (metres)	2	9.07	1	8.7
				Galvanized				Pumping rate (litres/min)	2	9.47	2	8.00
				Steel				Duration of pumping	3	9.68	3	7.26
				Plastic				Final water level of pumping (metres)	4	9.75	4	7.25
				Galvanized				Recommended pump type	5	9.78	5	7.05
				Steel				Recommended pump depth (metres)	10	9.84	10	7.25
				Plastic				Recommended pump rate (litres/min)	15	9.87	15	7.23
				Galvanized				If flowing give rate (litres/min)	20	9.88	20	7.22
				Steel				If pumping discontinued, give reason.	25	9.90	25	7.21
				Plastic					30	9.90	30	7.20
				Galvanized					40	9.91	40	7.19
				Screen					50	9.93	50	7.17
				No Casing or Screen					60	9.93	60	7.18
				Open hole		11.58	57.30					

**Plugging and Sealing Record**  Annular space  Abandonment

Depth set at - Metres From	To	Material and type (bentonite slurry, neat cement slurry) etc.	Volume Placed (cubic metres)
11.58	0	NEAT CEMENT SLURRY	.454

**Method of Construction**

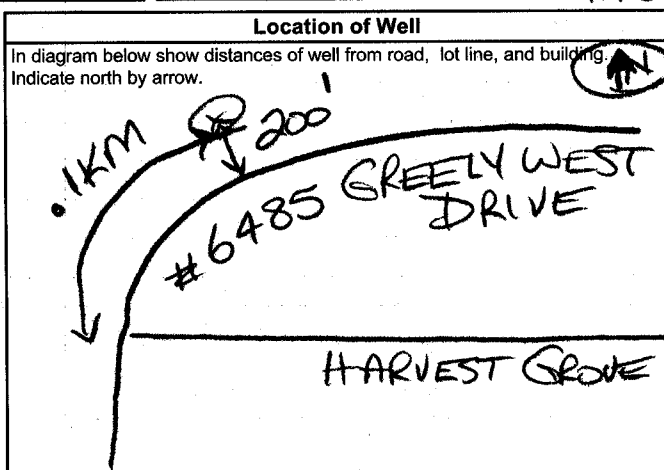
Cable Tool  Rotary (air)  Diamond  Digging  
 Rotary (conventional)  Air percussion  Jetting  Other  
 Rotary (reverse)  Boring  Driving

**Water Use**

Domestic  Industrial  Public Supply  Other  
 Stock  Commercial  Not used  
 Irrigation  Municipal  Cooling & air conditioning

**Final Status of Well**

Water Supply  Recharge well  Unfinished  Abandoned, (Other)  
 Observation well  Abandoned, insufficient supply  Dewatering  
 Test Hole  Abandoned, poor quality  Replacement well



Audit No. **Z 30840** Date Well Completed **2005 10 19**

Was the well owner's information package delivered?  Yes  No Date Delivered **2005 10 26**

**Well Contractor/Technician Information**

Name of Well Contractor **AIR ROCK DRILLING CO LTD** Well Contractor's Licence No **1119**  
 Business Address (street name, number, city etc.) **RR#1 RICHMOND ONT K0A0Z0**  
 Name of Well Technician (last name, first name) **PURCELL SHANNON** Well Technician's Licence No **7022**  
 Signature of Technician/Contractor *[Signature]* Date Submitted **2005 10 26**

**Ministry Use Only**

Data Source **1119** Contractor **1119**

Date Received **NOV 30 2005** Date of Inspection **YYYY MM DD**

Remarks **Well Record Number**

**Instructions for Completing Form**

- For use in the **Province of Ontario** only. This document is a permanent **legal** document. Please retain for future reference.
- All Sections **must** be completed in full to avoid delays in processing. Further instructions and explanations are available on the back of this form.
- Questions regarding completing this application can be directed to the Water Well Help Desk (Toll Free) at 1-888-396-9355.
- **All metre measurements shall be reported to 1/10<sup>th</sup> of a metre.**
- Please print clearly in blue or black ink only.

**Ministry Use Only**

Address/Property Location (County/District/Municipality) **Victoria-Carleton** Township **Osgoode** Lot **P/L344** Concession **4**  
 RR#/Street Number/Name **#6691 Suncrest** City/Town/Village **Greenly** Site/Compartment/Block/Tract etc. **Plan 4M-1305 P/L36**  
 GPS Reading NAD **83** Zone **18** Easting **453973** Northing **5011679** Unit Make/Model **Nogelba** Mode of Operation:  Undifferentiated  Averaged  Differentiated, specify

**Log of Overburden and Bedrock Materials (see instructions)**

General Colour	Most common material	Other Materials	General Description	Depth	
				From	Metres To
	Sand & Boulders			0	10.36
	Line stone			10.36	44.19
	Sand stone			44.19	57.91

**Hole Diameter**

Depth	Metres	Diameter
From	To	Centimetres
0	57.91	14.91

**Water Record**

Water found at **45.41** metres / Kind of Water **NOT TESTED**

Fresh  Sulphur  Gas  Salty  Minerals  Other: **NOT TESTED**

After test of well yield, water was **clear and sediment free**

Chlorinated  Yes  No

**Construction Record**

Inside diam centimetres	Material	Wall thickness centimetres	Depth	
			From	Metres To
<b>Casing</b>				
15.88	<input checked="" type="checkbox"/> Steel <input type="checkbox"/> Fibreglass <input type="checkbox"/> Plastic <input type="checkbox"/> Concrete <input type="checkbox"/> Galvanized	.48	0	12.80
<b>Screen</b>				
Open hole			12.19	57.91

**Test of Well Yield**

Pumping test method	Time min	Draw Down		Recovery	
		Water Level Metres	Time min	Water Level Metres	Time min
<b>Sub Pump</b>					
Pump intake set at - (metres)	51.81	Static Level 7.06		29.66	
Pumping rate (litres/min)	75.71	1 9.70	1	24.40	
Duration of pumping	1 0 min	2 11.55	2	21.85	
Final water level end of pumping	29.66 metres	3 13.10	3	19.60	
Recommended pump type		4 14.52	4	17.50	
Recommended pump depth	51.81 metres	5 15.30	5	15.60	
Recommended pump rate (litres/min)	75.71	10 20.35	10	10.45	
If flowing give rate - (litres/min)		15 23.75	15	8.45	
		20 25.06	20	8.10	
		25 26.26	25	7.96	
		30 27.17	30	7.83	
		40 28.40	40	7.64	
		50 29.18	50	7.50	
		60 29.66	60	7.42	

**Plugging and Sealing Record**  Annular space  Abandonment

Depth set at - Metres	Material and type (bentonite slurry, neat cement slurry) etc.	Volume Placed (cubic metres)
12.19	Neat Cement Slurry	.2724
9.14	Bentonite Slurry	.858

**Method of Construction**

Cable Tool  Rotary (air)  Diamond  Digging

Rotary (conventional)  Percussion  Jetting  Other

Rotary (reverse)  Boring  Driving

**Water Use**

Domestic  Industrial  Public Supply  Other

Stock  Commercial  Not used

Irrigation  Municipal  Cooling & air conditioning

**Final Status of Well**

Water Supply  Recharge well  Unfinished  Abandoned, (Other)

Observation well  Abandoned, insufficient supply  Dewatering

Test Hole  Abandoned, poor quality  Replacement well

**Location of Well**

In diagram below show distances of well from road, lot line, and building. Indicate north by arrow.

A diagram showing a well location. A horizontal line represents a road labeled 'Stagecoach'. A vertical line represents a lot line, with a distance of '100'' indicated between the road and the lot line. A well symbol is located on the lot line. A distance of '6km' is indicated between the road and the well. A north arrow is shown in the top right corner.

Audit No. **Z 64788** Date Well Completed **2007 03 09**

Was the well owner's information package delivered?  Yes  No Date Delivered **2007 03 12**

**Well Contractor/Technician Information**

Name of Well Contractor **AIR ROCK DRILLING Co Ltd** Well Contractor's Licence No. **1119**

Business Address (street name, number, city etc.) **#1 RICHMOND ONT K0A2Z0**

Name of Well Technician (last name, first name) **Desautels Ken** Well Technician's Licence No. **14**

Signature of Technician/Contractor **[Signature]** Date Submitted **2007 03 30**

**Ministry Use Only**

Data Source **1119** Contractor **1119**

Date Received **APR 11 2007** Date of Inspection **YYYY MM DD**

Remarks  Well Record Number



**Instructions for Completing Form**

- For use in the **Province of Ontario** only. This document is a permanent **legal** document. Please retain for future reference.
- All Sections **must** be completed in full to avoid delays in processing. Further instructions and explanations are available on the back of this form.
- Questions regarding completing this application can be directed to the Water Well Management Coordinator at 416-235-6203.
- **All metre measurements shall be reported to 1/10<sup>th</sup> of a metre.**
- Please print clearly in blue or black ink only.

**Ministry Use Only**

Address of Well Location (County/District/Municipality) **Carleton** Township **OSBOURNE** Lot **188/13** Concession **4**  
 RR#/Street Number/Name **1184 White Oak DR.** City/Town/Village **GREELY** Site/Compartment/Block/Tract etc.  
 GPS Reading NAD **83** Zone **18** Easting **453163** Northing **5011838** Unit Make/Model **Megellan** Mode of Operation:  Undifferentiated  Averaged  
 Differentiated, specify

**Log of Overburden and Bedrock Materials (see instructions)**

General Colour	Most common material	Other Materials	General Description	Depth From	Metres To
	<b>WELL Up Grade to WELL</b>				
	<b>City wants well Record Made</b>				
	<b>With Well tag.</b>				

Hole Diameter			Construction Record				Test of Well Yield					
Depth From	Metres To	Diameter Centimetres	Inside diam centimetres	Material	Wall thickness centimetres	Depth From	Metres To	Pumping test method	Draw Down Time min	Water Level Metres	Recovery Time min	Water Level Metres
			<b>Casing</b> <input type="checkbox"/> Steel <input type="checkbox"/> Fibreglass <input type="checkbox"/> Plastic <input type="checkbox"/> Concrete <input type="checkbox"/> Galvanized				Pumping test method: Pump intake set at - (metres) 1, Pumping rate - (litres/min) 1, Duration of pumping 2 hrs + min 2, Final water level end of pumping 3 metres 3, Recommended pump type 4, Recommended pump depth 5 metres 5, Recommended pump rate (litres/min) 10, 15, 20, 25, 30, 40, 50, 60.					
			<b>Screen</b> Outside diam <input type="checkbox"/> Steel <input type="checkbox"/> Fibreglass <input type="checkbox"/> Plastic <input type="checkbox"/> Concrete <input type="checkbox"/> Galvanized Slot No.				If flowing give rate - (litres/min) 20, 25, If pumping discontinued, give reason.					
			<b>No Casing or Screen</b> <input type="checkbox"/> Open hole									

**Plugging and Sealing Record**  Annular space  Abandonment

Depth set at - Metres From To Material and type (bentonite slurry, neat cement slurry) etc. Volume Placed (cubic metres)

**Method of Construction**  
 Cable Tool  Rotary (air)  Diamond  Digging  
 Rotary (conventional)  Air percussion  Jetting  Other  
 Rotary (reverse)  Boring  Driving

**Water Use**  
 Domestic  Industrial  Public Supply  Other  
 Stock  Commercial  Not used  
 Irrigation  Municipal  Cooling & air conditioning

**Final Status of Well**  
 Water Supply  Recharge well  Unfinished  Abandoned, (Other)  
 Observation well  Abandoned, insufficient supply  Dewatering  
 Test Hole  Abandoned, poor quality  Replacement well

**Location of Well**  
 In diagram below show distances of well from road, lot line, and building. Indicate north by arrow.

Audit No. **2 24157** Date Well Completed **2005 5 9**  
 Was the well owner's information package delivered?  Yes  No Date Delivered **2005 5 9**

**Well Contractor/Technician Information**

Name of Well Contractor **B. MOORE WELL DRILLING LTD** Well Contractor's Licence No. **6455**  
 Business Address (street name, number, city etc.) **6490 2nd Line Rd Karsont KOA 2EO**  
 Name of Well Technician (last name, first name) **MOORE Bob** Well Technician's Licence No. **7-0319**  
 Signature of Technician/Contractor **Bob Moore** Date Submitted **2005 5 9**

**Ministry Use Only**  
 Data Source Contractor **6455**  
 Date Received **JUL 19 2007** Date of Inspection **2007**  
 Remarks Well Record Number







A 034474

Instructions for Completing Form

- For use in the Province of Ontario only. This document is a permanent legal document. Please retain for future reference.
- All Sections must be completed in full to avoid delays in processing. Further instructions and explanations are available on the back of this form.
- Questions regarding completing this application can be directed to the Water Well Management Coordinator at 416-235-6203.
- All metre measurements shall be reported to 1/10<sup>th</sup> of a metre.
- Please print clearly in blue or black ink only.

Ministry Use Only

Address of Well Location (County/District/Municipality) **Carleton Place** Township **OS600DE** Lot **4** Concession **3**

RR#/Street Number/Name **6560 Jack Pine Cres.** City/Town/Village **GREELY** Site/Compartment/Block/Tract etc. **PCL 240**

GPS Reading NAD Zone Easting Northing Unit Make/Model Mode of Operation:  Undifferentiated  Averaged  Differentiated, specify

**8.3 18 453276 5011371 Magellan**

Log of Overburden and Bedrock Materials (see instructions)

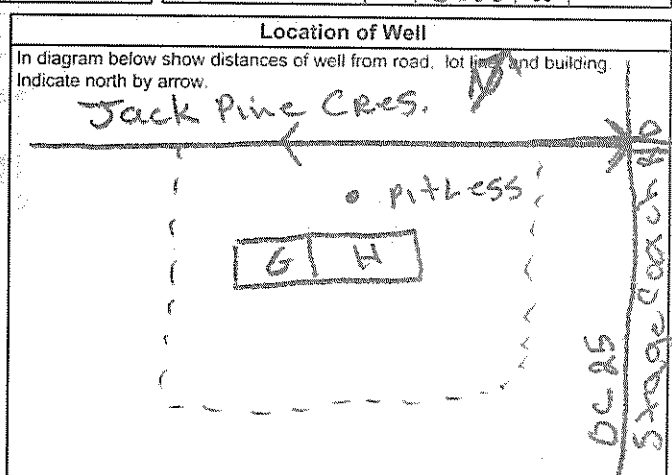
General Colour	Most common material	Other Materials	General Description	Depth From	Metres To
Brown	Sandy	Stoney Clay	LOOSE	0	0.91
Grey	Limestone		HARD	0.91	10.67

*6.11 m of 12.70 cm casing / Drive shoe / well cap  
8 Bags of cement*

Hole Diameter			Construction Record				Test of Well Yield					
Depth From	Metres To	Diameter Centimetres	Inside diam centimetres	Material	Wall thickness centimetres	Depth From	Metres To	Pumping test method	Draw Down Time min	Water Level Metres	Recovery Time min	Water Level Metres
0	6.11	20.95	12.70	Steel <input checked="" type="checkbox"/> Fibreglass <input type="checkbox"/> Plastic <input type="checkbox"/> Concrete <input type="checkbox"/> Galvanized <input type="checkbox"/>	0.48	0	6.11	Gas Pump	1	2.30	1	5.33
Water Record			Screen				Pumping rate - (litres/min)					
Water found at: 2.2 m			Outside diam: 12.70				113.75					
Kind of Water: Fresh <input type="checkbox"/> Sulphur <input type="checkbox"/> Gas <input type="checkbox"/> Salty <input type="checkbox"/> Minerals <input checked="" type="checkbox"/>			Slot No.:				Duration of pumping: 1 hrs + min					
After test of well yield, water was: Clear and sediment free <input checked="" type="checkbox"/>			No Casing or Screen				Final water level end of pumping: 4.3 metres					
Chlorinated: Yes <input checked="" type="checkbox"/> No <input type="checkbox"/>			12.70 <input checked="" type="checkbox"/> Open hole				Recommended pump type: Shallow <input checked="" type="checkbox"/> Deep <input type="checkbox"/>					
			6.11				Recommended pump depth: 7.62 metres					
			10.67				Recommended pump rate: 45.50 (litres/min)					
							If flowing give rate - (litres/min): 20 5.33, 25 5.33, 30 5.33, 40 5.33, 50 5.33, 60 5.33					

Plugging and Sealing Record  Annular space  Abandonment

Depth set at - Metres From	To	Material and type (bentonite slurry, neat cement slurry) etc.	Volume Placed (cubic metres)
0	6.11	Cement Grout	62.86



Method of Construction:  Cable Tool  Rotary (air)  Diamond  Digging  Rotary (conventional)  Air percussion  Jetting  Other  Rotary (reverse)  Boring  Driving

Water Use:  Domestic  Industrial  Public Supply  Other  Stock  Commercial  Not used  Irrigation  Municipal  Cooling & air conditioning

Final Status of Well:  Water Supply  Recharge well  Unfinished  Abandoned, (Other)  Observation well  Abandoned, insufficient supply  Dewatering  Test Hole  Abandoned, poor quality  Replacement well

Audit No. **2 38030** Date Well Completed **2009 07 17**

Was the well owner's information package delivered?  Yes  No

Well Contractor/Technician Information

Name of Well Contractor: **B. MOORE WELL DRILLING LTD** Well Contractor's Licence No. **6455**

Business Address (street name, number, city etc.): **6490 2nd line RD Kars On. KOA 2EO**

Name of Well Technician (last name, first name): **MOORE Robert (Bob)** Well Technician's Licence No. **319**

Signature of Technician/Contractor: **x Robert (Bob) Moore** Date Submitted: **2009 07 17**

Ministry Use Only

Data Source: Contractor

Date Received: **OCT 20 2009** Date of Inspection: **2009 07 17**

Remarks: Well Record Number



Measurements recorded in:  Metric  Imperial

Page \_\_\_ of \_\_\_

**A089431**

**Well Owner's Information**

First Name: **Castor Creek Inc** Last Name / Organization: **Castor Creek Inc** E-mail Address: **cc@trewassociates.com**  Well Constructed by Well Owner

Mailing Address (Street Number/Name): **4640 Leintrim Road** Municipality: **Carleton Place** Province: **Ont** Postal Code: **K0A1K0** Telephone No. (inc. area code):

**Well Location**

Address of Well Location (Street Number/Name): **(Civic) Pebblewoods Drive** Township: **West P/L 3** Concession: **3**

County/District/Municipality: **Ottawa-Carleton** City/Town/Village: **Greenby** Province: **Ontario** Postal Code:

UTM Coordinates Zone: **18** Easting: **452164** Northing: **5011338** Municipal Plan and Sublot Number: Other:

**Overburden and Bedrock Materials/Abandonment Sealing Record (see instructions on the back of this form)**

General Colour	Most Common Material	Other Materials	General Description	Depth (m/ft)	
				From	To
	Sand, Gravel & Boulders			0'	25'
	Gray Clay & Gravel			25'	31'6"
	Gray limestone			31'6"	110'
	Gray Sandstone & limestone mix			110'	140'
<b>Test Well #1</b>					

**Annular Space**

Depth Set at (m/ft)	Type of Sealant Used (Material and Type)	Volume Placed (m <sup>3</sup> )
42' 32'	Neat Cement Slurry	7.8
32' 0"	Neat Portland Slurry	16.8

**Method of Construction**

Cable Tool  Diamond  Public  Commercial  Not used

Rotary (Conventional)  Jetting  Domestic  Municipal  Dewatering

Rotary (Reverse)  Driving  Livestock  Test Hole  Monitoring

Boring  Digging  Irrigation  Cooling & Air Conditioning

Air percussion  Industrial  Other, specify

**Construction Record - Casing**

Inside Diameter (cm/in)	Open Hole OR Material (Galvanized, Fibreglass, Concrete, Plastic, Steel)	Wall Thickness (cm/in)	Depth (m/ft)		Status of Well
			From	To	
6"	Steel	.188"	+2'	42'	<input checked="" type="checkbox"/> Water Supply <input type="checkbox"/> Replacement Well <input type="checkbox"/> Test Hole <input type="checkbox"/> Recharge Well <input type="checkbox"/> Dewatering Well <input type="checkbox"/> Observation and/or Monitoring Hole <input type="checkbox"/> Alteration (Construction) <input type="checkbox"/> Abandoned, Insufficient Supply <input type="checkbox"/> Abandoned, Poor Water Quality <input type="checkbox"/> Abandoned, other, specify <input type="checkbox"/> Other, specify
5 15/16"	Open hole		42'	140'	

**Construction Record - Screen**

Outside Diameter (cm/in)	Material (Plastic, Galvanized, Steel)	Slot No.	Depth (m/ft)		Status of Well
			From	To	
					<input checked="" type="checkbox"/> TW #1 <input type="checkbox"/> Other, specify

**Water Details**

Water found at Depth (m/ft)	Kind of Water: <input type="checkbox"/> Fresh <input checked="" type="checkbox"/> Untested	Depth (m/ft)	Diameter (cm/in)
135'	<input type="checkbox"/> Gas <input type="checkbox"/> Other, specify	0	42' 6"
	<input type="checkbox"/> Gas <input type="checkbox"/> Other, specify	42'	140' 5 5/16"

**Well Contractor and Well Technician Information**

Business Name of Well Contractor: **AIR ROCK DRILLING CO LTD** Well Contractor's Licence No.: **1119**

Business Address (Street Number/Name): **Rt 1 Richmond** Municipality:

Province: **ONT** Postal Code: **K0A2Z0** Business E-mail Address:

Bus. Telephone No. (inc. area code): **613 838 2170** Name of Well Technician (Last Name, First Name): **GRAHAM RYAN**

Well Technician's Licence No.: **T3484** Signature of Technician and/or Contractor: **[Signature]** Date Submitted: **2009/10/06**

**Results of Well Yield Testing**

After test of well yield, water was:  Clear and sand free  Other, specify: **TESTED**

If pumping discontinued, give reason:

Pump intake set at (m/ft): **130'**

Pumping rate (l/min / GPM): **20**

Duration of pumping: **1** hrs **0** min

Final water level end of pumping (m/ft): **36' 6"**

If flowing give rate (l/min / GPM):


Recommended pump depth (m/ft): **130'**

Recommended pump rate (l/min / GPM): **20**

Well production (l/min / GPM): **20**

Disinfected?  Yes  No

Draw Down		Recovery	
Time (min)	Water Level (m/ft)	Time (min)	Water Level (m/ft)
Static Level	17'6"		36'6"
1	23'	1	27'7"
2	24'6"	2	25'5"
3	27'	3	26'8"
4	27'4"	4	26'
5	27'9"	5	25'4"
10	28'2"	10	21'
15	29'6"	15	18'6"
20	31'	20	17'8"
25	31'9"	25	17'7"
30	32'6"	30	17'7"
40	34'4"	40	↓
50	35'7"	50	
60	36'6"	60	



Comments: **Test Well #1**

Well owner's information package delivered: <input checked="" type="checkbox"/> Yes <input type="checkbox"/> No	Date Package Delivered: <b>2009/10/16</b>	Ministry Use Only Audit No. <b>Z 102685</b> Received <b>NOV 18 2009</b>
Date Work Completed: <b>2009/10/13</b>		



Measurements recorded in:  Metric  Imperial

Page \_\_\_\_\_ of \_\_\_\_\_

**A089433**

**Well Owner's Information**

First Name: **Caster Creek Inc.** Last Name / Organization: **Cc, Trow Associates** E-mail Address: \_\_\_\_\_  
 Mailing Address (Street Number/Name): **4640 Leitrim Road** Municipality: **Carleton Place** Province: **Ont** Postal Code: **K0A 1K0** Telephone No. (inc. area code): \_\_\_\_\_

**Well Location**

Address of Well Location (Street Number/Name): **(No) Civic Pebblewoods Drive** Township: **Deseronto** Concession: **3**  
 County/District/Municipality: **Ottawa-Carleton** City/Town/Village: **Greely** Province: **Ontario** Postal Code: \_\_\_\_\_  
 UTM Coordinates Zone: **18** Easting: **452245** Northing: **5011126** Municipal Plan and Sublot Number: \_\_\_\_\_ Other: \_\_\_\_\_

**Overburden and Bedrock Materials/Abandonment Sealing Record** (see instructions on the back of this form)

General Colour	Most Common Material	Other Materials	General Description	Depth (m/ft)	
				From	To
	<b>Sand, Gravel &amp; boulders</b>			0	43 1/2
	<b>Grey limestone</b>			43 1/2	105
	<b>Grey &amp; White limestone</b>			105	260

**Test Well #3**

Annular Space		
Depth Set at (m/ft)	Type of Sealant Used (Material and Type)	Volume Placed (m <sup>3</sup> /ft <sup>3</sup> )
54' 44"	<b>Neat Cement Slurry</b>	<b>7.8</b>
44' 0"	<b>Neat Bentonite Slurry</b>	<b>25.2</b>

Method of Construction		Well Use		
<input type="checkbox"/> Cable Tool	<input type="checkbox"/> Diamond	<input type="checkbox"/> Public	<input type="checkbox"/> Commercial	<input type="checkbox"/> Not used
<input type="checkbox"/> Rotary (Conventional)	<input type="checkbox"/> Jetting	<input checked="" type="checkbox"/> Domestic	<input type="checkbox"/> Municipal	<input type="checkbox"/> Dewatering
<input type="checkbox"/> Rotary (Reverse)	<input type="checkbox"/> Driving	<input type="checkbox"/> Livestock	<input type="checkbox"/> Test Hole	<input type="checkbox"/> Monitoring
<input type="checkbox"/> Boring	<input type="checkbox"/> Digging	<input type="checkbox"/> Irrigation	<input type="checkbox"/> Cooling & Air Conditioning	
<input checked="" type="checkbox"/> Air percussion		<input type="checkbox"/> Industrial		
<input type="checkbox"/> Other, specify _____		<input type="checkbox"/> Other, specify _____		

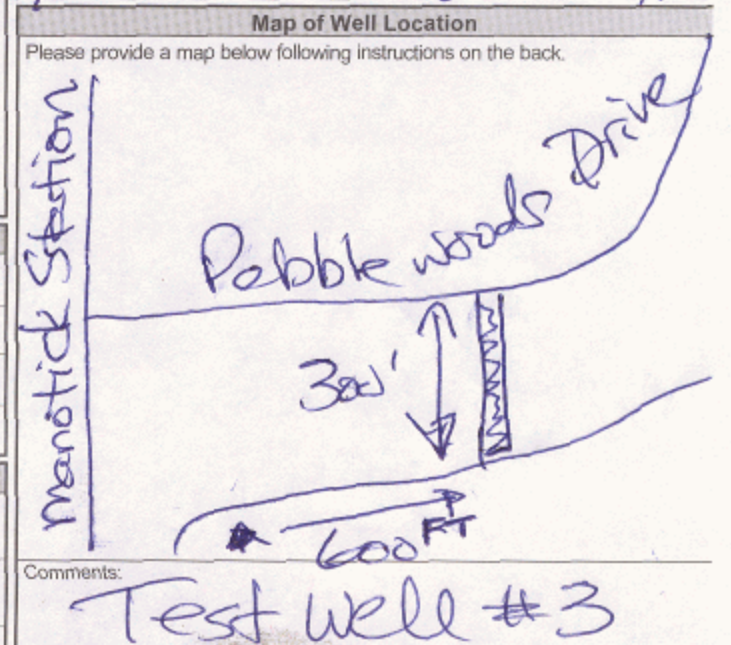
Construction Record - Casing				Status of Well	
Inside Diameter (cm/in)	Open Hole OR Material (Galvanized, Fibreglass, Concrete, Plastic, Steel)	Wall Thickness (cm/in)	Depth (m/ft)		<input checked="" type="checkbox"/> Water Supply <input type="checkbox"/> Replacement Well <input type="checkbox"/> Test Hole <input type="checkbox"/> Recharge Well <input type="checkbox"/> Dewatering Well <input type="checkbox"/> Observation and/or Monitoring Hole <input type="checkbox"/> Alteration (Construction) <input type="checkbox"/> Abandoned, Insufficient Supply <input type="checkbox"/> Abandoned, Poor Water Quality <input type="checkbox"/> Abandoned, other, specify _____ <input type="checkbox"/> Other, specify _____
			From	To	
6" Steel		.188"	12'	54'	<b>Tw #3</b>
6" Open hole			54'	260'	

Construction Record - Screen				
Outside Diameter (cm/in)	Material (Plastic, Galvanized, Steel)	Slot No.	Depth (m/ft)	
			From	To

Water Details		Hole Diameter	
Water found at Depth: <b>118 (m/ft)</b>	Kind of Water: <input type="checkbox"/> Fresh <input checked="" type="checkbox"/> Untested	Depth (m/ft) From: <b>0</b>	Diameter (cm/in) To: <b>260' 6"</b>
Water found at Depth: <b>245 (m/ft)</b>	Kind of Water: <input type="checkbox"/> Fresh <input checked="" type="checkbox"/> Untested		
Water found at Depth: _____	Kind of Water: <input type="checkbox"/> Fresh <input type="checkbox"/> Untested		

Well Contractor and Well Technician Information			
Business Name of Well Contractor: <b>AIR ROCK DRILLING CO LTD</b>		Well Contractor's Licence No.: <b>1119</b>	
Business Address (Street Number/Name): <b>Rt #1</b>		Municipality: <b>RICHMOND</b>	
Province: <b>Ont</b>	Postal Code: <b>K0A 2Z0</b>	Business E-mail Address: _____	
Bus. Telephone No. (inc. area code): <b>6138382170</b>		Name of Well Technician (Last Name, First Name): <b>GRAHAM RYAN</b>	
Well Technician's Licence No.: <b>T3484</b>		Signature of Technician and/or Contractor: _____	
		Date Submitted: <b>2009/11/06</b>	

Results of Well Yield Testing				
After test of well yield, water was:	Draw Down		Recovery	
	Time (min)	Water Level (m/ft)	Time (min)	Water Level (m/ft)
<input type="checkbox"/> Clear and sand free <input checked="" type="checkbox"/> Other, specify: <b>TESTED</b>				
If pumping discontinued, give reason: _____	Static Level: <b>154'</b>			<b>124' 6"</b>
Pump intake set at (m/ft): <b>240'</b>	1: <b>30'</b>		1: <b>104' 4"</b>	
Pumping rate (l/min / GPM): <b>12</b>	2: <b>37' 3"</b>	2: <b>96'</b>		
Duration of pumping: <b>1 hrs + 0 min</b>	3: <b>44' 1"</b>	3: <b>89'</b>		
Final water level end of pumping (m/ft): <b>124' 6"</b>	4: <b>51' 1"</b>	4: <b>82' 8"</b>		
If flowing give rate (l/min / GPM): _____	5: <b>56' 1"</b>	5: <b>76' 4"</b>		
Recommended pump depth (m/ft): <b>240'</b>	10: <b>72'</b>	10: <b>48'</b>		
Recommended pump rate (l/min / GPM): <b>12</b>	15: <b>90'</b>	15: <b>29' 3"</b>		
Well production (l/min / GPM): <b>12</b>	20: <b>99' 6"</b>	20: <b>17'</b>		
Disinfected? <input checked="" type="checkbox"/> Yes <input type="checkbox"/> No	25: <b>106'</b>	25: <b>15' 6"</b>		
	30: <b>110' 4"</b>	30: <b>15' 6"</b>		
	40: <b>116'</b>	40: <b>↓</b>		
	50: <b>124'</b>			
	60: <b>124' 6"</b>	60: <b>↓</b>		



Comments: <b>Test Well #3</b>	
Well owner's information package delivered: <input checked="" type="checkbox"/> Yes <input type="checkbox"/> No	Date Package Delivered: <b>2009/10/16</b> Date Work Completed: <b>2009/10/14</b>
<b>Ministry Use Only</b> Audit No.: <b>Z102683</b> Received: <b>NOV 18 2009</b>	





Measurements recorded in:  Metric  Imperial

Well ID: **A095993**

### Well Owner's Information

First Name: **PICASSO** Last Name / Organization: **HOMES** E-mail Address: \_\_\_\_\_  Well Constructed by Well Owner

Mailing Address (Street Number/Name): **Box 15** Municipality: **Greely Ont** Province: **KAPINT** Postal Code: \_\_\_\_\_ Telephone No. (inc. area code): \_\_\_\_\_

### Well Location

Address of Well Location (Street Number/Name): **#6334 Emerald Links** Township: **Osgoode** Lot: **PL 192** Concession: **Con 3**

County/District/Municipality: **Ottawa-Carleton** City/Town/Village: **Greely** Province: **Ontario** Postal Code: \_\_\_\_\_

UTM Coordinates: Zone: **18** Easting: **452279** Northing: **5011714** Municipal Plan and Sublot Number: **PLAN 4M-656** Other: **S/L10**

### Overburden and Bedrock Materials/Abandonment Sealing Record (see instructions on the back of this form)

General Colour	Most Common Material	Other Materials	General Description	Depth (m/ft) From	Depth (m/ft) To
	<b>Sand &amp; Gravel</b>			<b>0'</b>	<b>44'</b>
	<b>Grey limestone</b>			<b>44'</b>	<b>62'</b>

### Annular Space

Depth Set at (m/ft) From	Depth Set at (m/ft) To	Type of Sealant Used (Material and Type)	Volume Placed (m <sup>3</sup> /ft <sup>3</sup> )
<b>47'</b>	<b>0'</b>	<b>Neat Cement Slurry</b>	<b>31.2</b>

### Method of Construction

Cable Tool  Diamond  Public  Commercial  Not used  
 Rotary (Conventional)  Jetting  Domestic  Municipal  Dewatering  
 Rotary (Reverse)  Driving  Livestock  Test Hole  Monitoring  
 Boring  Digging  Irrigation  Cooling & Air Conditioning  
 Air percussion  Industrial  Other, specify \_\_\_\_\_  
 Other, specify \_\_\_\_\_

### Construction Record - Casing

Inside Diameter (cm/in)	Open Hole OR Material (Galvanized, Fibreglass, Concrete, Plastic, Steel)	Wall Thickness (cm/in)	Depth (m/ft) From	Depth (m/ft) To	Status of Well
<b>6"</b>	<b>Steel</b>	<b>.188"</b>	<b>+2'</b>	<b>47'</b>	<input checked="" type="checkbox"/> Water Supply
<b>6"</b>	<b>open hole</b>		<b>47'</b>	<b>62'</b>	<input type="checkbox"/> Replacement Well

### Construction Record - Screen

Outside Diameter (cm/in)	Material (Plastic, Galvanized, Steel)	Slot No.	Depth (m/ft) From	Depth (m/ft) To

### Water Details

Water found at Depth (m/ft)	Kind of Water: <input type="checkbox"/> Fresh <input checked="" type="checkbox"/> Untested	Depth (m/ft) From	Depth (m/ft) To	Diameter (cm/in)
<b>52'</b>	<input type="checkbox"/> Gas <input type="checkbox"/> Other, specify _____	<b>0'</b>	<b>62'</b>	<b>6"</b>
<b>55'</b>	<input type="checkbox"/> Gas <input type="checkbox"/> Other, specify _____			
<b>59'</b>	<input type="checkbox"/> Gas <input type="checkbox"/> Other, specify _____			

### Well Contractor and Well Technician Information

Business Name of Well Contractor: **AIR ROCK DRILLING CO LTD** Well Contractor's Licence No.: **1119**

Business Address (Street Number/Name): **RR#1** Municipality: **RICHMOND**

Province: **ONT** Postal Code: **K0A2Z0** Business E-mail Address: \_\_\_\_\_

Bus. Telephone No. (inc. area code): **613 838 2170** Name of Well Technician (Last Name, First Name): **PURCELL STANNON**

Well Technician's Licence No.: **T2122** Signature of Technician and/or Contractor: \_\_\_\_\_ Date Submitted: **20100510**

### Results of Well Yield Testing

After test of well yield, water was:  Clear and sand free  Other, specify \_\_\_\_\_

If pumping discontinued, give reason: \_\_\_\_\_

Pump intake set at (m/ft): **50'**

Pumping rate (l/min / GPM): **20**

Duration of pumping: **1 hrs + 0 min**

Final water level end of pumping (m/ft): **10'9"**

If flowing give rate (l/min / GPM): \_\_\_\_\_

Recommended pump depth (m/ft): **50'**


Recommended pump rate (l/min / GPM): **20**

Well production (l/min / GPM): **20 +**

Disinfected?  Yes  No

Time (min)	Draw Down		Recovery	
	Water Level (m/ft)	Time (min)	Water Level (m/ft)	Time (min)
Static Level	<b>10'3"</b>		<b>10'9"</b>	
1	<b>10'7"</b>	1	<b>10'3"</b>	
2		2		
3		3		
4		4		
5		5		
10	<b>10'8"</b>	10		
15		15		
20		20		
25		25		
30	<b>10'9"</b>	30		
40		40		
50		50		
60		60		

### Map of Well Location



Comments: \_\_\_\_\_

Well owner's information package delivered: <input checked="" type="checkbox"/> Yes <input type="checkbox"/> No	Date Package Delivered: <b>20100412</b>	Ministry Use Only Audit No.: <b>Z108310</b> Received: <b>JUN 01 2010</b>
Date Work Completed: <b>20100409</b>		



Measurements recorded in:  Metric  Imperial

Address of Well Location (Street Number/Name) <b>6555 GOLDEN ASH LANE</b>		Township	Lot	Concession
County/District/Municipality <b>OTTAWA / OSGOODE</b>		City/Town/Village <b>GREELY</b>	Province <b>Ontario</b>	Postal Code <b>K1H1E1</b>
UTM Coordinates	Zone Easting	Northing	Municipal Plan and Sublot Number	
NAD	83	184531475	011910	

**Overburden and Bedrock Materials/Abandonment Sealing Record** (see instructions on the back of this form)

General Colour	Most Common Material	Other Materials	General Description	Depth (m/ft) From	Depth (m/ft) To
	*RAISE WELL CASING ABOVE GROUND, AS PER CODE REQUIREMENTS, WHILE DOING PUMP WORK AND INSTALL VERMON PROOF WELL CAP.				
	*WELL DEPTH AT TIME OF WORK WAS 75'				
	*PUMP TEST NOT PERFORMED DURING REPAIR. REFER TO ORIGINAL WELL RECORD FOR THIS INFORMATION.				

**Annular Space**

Depth Set at (m/ft) From	Depth Set at (m/ft) To	Type of Sealant Used (Material and Type)	Volume Placed (m³/ft³)
		N/A	

**Results of Well Yield Testing**

After test of well yield, water was: <input type="checkbox"/> Clear and sand free <input type="checkbox"/> Other, specify _____	Draw Down		Recovery	
	Time (min)	Water Level (m/ft)	Time (min)	Water Level (m/ft)
If pumping discontinued, give reason:  Pump intake set at (m/ft)  Pumping rate (l/min / GPM)  Duration of pumping _____ hrs + _____ min Final water level/end of pumping (m/ft)  If flowing give rate (l/min / GPM)  Recommended pump depth (m/ft)  Recommended pump rate (l/min / GPM)  Well production (l/min / GPM)  Disinfected? <input checked="" type="checkbox"/> Yes <input type="checkbox"/> No	Static Level			
	1		1	
	2		2	
	3		3	
	4		4	
	5		5	
10		10		
15		15		
20		20		
25		25		
30		30		
40		40		
50		50		
60		60		

**Method of Construction**

<input type="checkbox"/> Cable Tool	<input type="checkbox"/> Diamond	<input type="checkbox"/> Public	<input type="checkbox"/> Commercial	<input type="checkbox"/> Not used
<input type="checkbox"/> Rotary (Conventional)	<input type="checkbox"/> Jetting	<input checked="" type="checkbox"/> Domestic	<input type="checkbox"/> Municipal	<input type="checkbox"/> Dewatering
<input type="checkbox"/> Rotary (Reverse)	<input type="checkbox"/> Driving	<input type="checkbox"/> Livestock	<input type="checkbox"/> Test Hole	<input type="checkbox"/> Monitoring
<input type="checkbox"/> Boring	<input type="checkbox"/> Digging	<input type="checkbox"/> Irrigation	<input type="checkbox"/> Cooling & Air Conditioning	
<input type="checkbox"/> Air percussion		<input type="checkbox"/> Industrial		
<input type="checkbox"/> Other, specify _____		<input type="checkbox"/> Other, specify _____		

**Construction Record - Casing**

Inside Diameter (cm/in)	Open Hole OR Material (Galvanized, Fibreglass, Concrete, Plastic, Steel)	Wall Thickness (cm/in)	Depth (m/ft)		Status of Well
			From	To	
	N/A				<input checked="" type="checkbox"/> Water Supply <input type="checkbox"/> Replacement Well <input type="checkbox"/> Test Hole <input type="checkbox"/> Recharge Well <input type="checkbox"/> Dewatering Well <input type="checkbox"/> Observation and/or Monitoring Hole <input type="checkbox"/> Alteration (Construction) <input type="checkbox"/> Abandoned, Insufficient Supply <input type="checkbox"/> Abandoned, Poor Water Quality <input type="checkbox"/> Abandoned, other, specify _____ <input type="checkbox"/> Other, specify _____

**Construction Record - Screen**

Outside Diameter (cm/in)	Material (Plastic, Galvanized, Steel)	Slot No.	Depth (m/ft)	
			From	To
	N/A			

**Water Details**

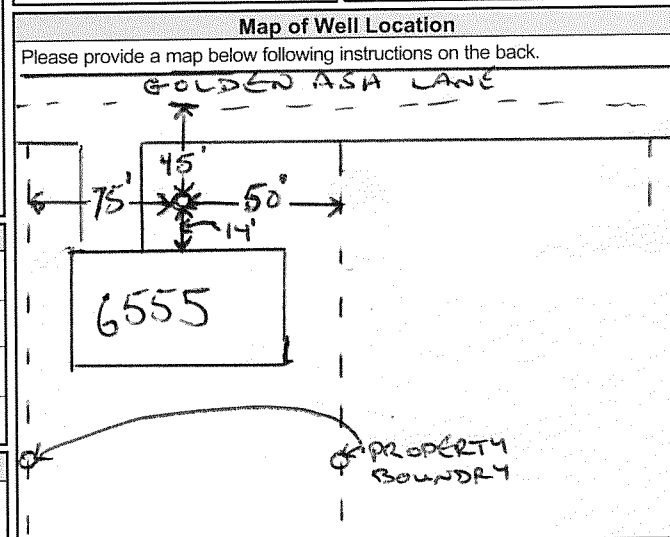
Water found at Depth (m/ft)	Kind of Water:	Hole Diameter
	<input type="checkbox"/> Fresh <input checked="" type="checkbox"/> Untested	Depth (m/ft) From To
	<input type="checkbox"/> Gas <input type="checkbox"/> Other, specify _____	Diameter (cm/in)
		N/A

**Well Contractor and Well Technician Information**

Business Name of Well Contractor <b>C+N ELECTRIC LTD</b>	Well Contractor's Licence No. <b>6364</b>
Business Address (Street Number/Name) <b>5640 MANDILL MAIN ST.</b>	Municipality <b>OTTAWA.</b>
Province <b>ON</b>	Postal Code <b>K1H1B3</b>

**Well Technician Information**

Bus. Telephone No. (inc. area code) <b>613 6923284</b>	Name of Well Technician (Last Name, First Name) <b>FOREST, LESLIE</b>
Well Technician's Licence No. <b>2876</b>	Signature of Technician and/or Contractor 
	Date Submitted <b>20120924</b>



**Ministry Use Only**

Well owner's information package delivered <input type="checkbox"/> Yes <input checked="" type="checkbox"/> No	Date Package Delivered YYMMDD <b>20120924</b>	Audit No. <b>Z153117</b>
	Date Work Completed <b>20120924</b>	

## Map: Well records

This map allows you to search and view well record information from reported wells in Ontario.

Full dataset is available in the [Open Data catalogue](#).

[Go Back to Map](#)

## Well ID

Well ID Number: 7324275

Well Audit Number: Z276783

Well Tag Number: A229034

*This table contains information from the original well record and any subsequent updates.*

## Well Location

<b>Address of Well Location</b>	6358 Kingsdale Avenue
<b>Township</b>	OSGOODE TOWNSHIP
<b>Lot</b>	002
<b>Concession</b>	CON 03
<b>County/District/Municipality</b>	OTTAWA-CARLETON
<b>City/Town/Village</b>	Ottawa
<b>Province</b>	ON
<b>Postal Code</b>	n/a
<b>UTM Coordinates</b>	NAD83 — Zone 18 Easting: 452386.00 Northing: 5011842.00
<b>Municipal Plan and Sublot Number</b>	
<b>Other</b>	

## Overburden and Bedrock Materials Interval

General Colour	Most Common Material	Other Materials	General Description	Depth From	Depth To
	SAND			0 ft	26 ft
	CLAY			26 ft	29 ft
	GRVL			29 ft	32 ft
GREY	LMSN			32 ft	48 ft
GREY	LMSN			48 ft	51 ft
GREY	LMSN			51 ft	53 ft
GREY	LMSN			53 ft	62 ft



# Annular Space/Abandonment Sealing Record

Depth From	Depth To	Type of Sealant Used (Material and Type)	Volume Placed
0 ft	38 ft	NEAT CEMENT	

## Method of Construction & Well Use

Method of Construction	Well Use
Air Percussion	Domestic

## Status of Well

Water Supply

## Construction Record - Casing

Inside Diameter	Open Hole or material	Depth From	Depth To
6.25 Inch	STEEL	-2 ft	38 ft
6 Inch	OPEN HOLE	38 ft	62 ft

## Construction Record - Screen

Outside Diameter	Material	Depth From	Depth To
------------------	----------	------------	----------

## Well Contractor and Well Technician Information

Well Contractor's Licence Number: 1119

## Results of Well Yield Testing

After test of well yield, water was	OTHER
If pumping discontinued, give reason	
Pump intake set at	50 ft
Pumping Rate	20 GPM
Duration of Pumping	1 h:0 m
Final water level	11.3 ft
If flowing give rate	
Recommended pump depth	50 ft
Recommended pump rate	20 GPM
Well Production	
Disinfected?	Y

## Draw Down & Recovery

Draw Down Time(min)	Draw Down Water level	Recovery Time(min)	Recovery Water level
SWL	10.1 ft		
1	10.6 ft	1	10.6 ft
2	10.7 ft	2	10.5 ft
3	10.8 ft	3	10.4 ft
4	10.8 ft	4	10.3 ft
5	10.8 ft	5	10.1 ft
10	11 ft	10	11 ft
15	11.1 ft	15	10.1 ft
20	11.1 ft	20	10.1 ft
25	11.1 ft	25	10.1 ft
30	11.2 ft	30	10.1 ft
40	11.2 ft	40	10.1 ft
45		45	
50	11.3 ft	50	10.1 ft
60	11.3 ft	60	10.1 ft

## Water Details

Water Found at Depth	Kind
48 ft	Untested
51 ft	Untested
53 ft	Untested

## Hole Diameter

Depth From	Depth To	Diameter
0 ft	38 ft	9.75 Inch
38 ft	62 ft	6 Inch

**Audit Number:** Z276783

**Date Well Completed:** October 02, 2018

**Date Well Record Received by MOE:** December 11, 2018

Updated: January 24, 2020

## Jeremy Camposarcone

---

**From:** Public Information Services <publicinformationsservices@tssa.org>  
**Sent:** January 29, 2021 6:48 AM  
**To:** Jeremy Camposarcone  
**Subject:** RE: Records Search Request - PE5114

**Please refrain from sending documents to head office and only submit your requests electronically via email along with credit card payment. We are all working remotely and mailing in applications with cheques will lengthen the overall processing time.**

### **NO RECORD FOUND (FUEL STORAGE TANKS ONLY)**

Hello. Thank you for your request for confirmation of public information.

We confirm that there are no records in our database of any fuel storage tanks at the subject addresses.

For a further search in our archives please complete our release of public information form found at <https://www.tssa.org/en/about-tssa/release-of-public-information.aspx?mid=392> and email the completed form to [publicinformationsservices@tssa.org](mailto:publicinformationsservices@tssa.org) along with a fee of \$56.50 (including HST) per location. The fee is payable with credit card (Visa or MasterCard).

Although TSSA believes the information provided pursuant to your request is accurate, please note that TSSA does not warrant this information in any way whatsoever.

Kind regards,

Gaya

---

**From:** Jeremy Camposarcone <JCamposarcone@Patersongroup.ca>  
**Sent:** January 28, 2021 9:22 AM  
**To:** Public Information Services <publicinformationsservices@tssa.org>  
**Subject:** Records Search Request - PE5114

**[CAUTION]:** This email originated outside the organisation.  
Please do not click links or open attachments unless you recognise the source of this email and know the content is safe.

Good morning,

Could you please complete a search of your records for **underground/aboveground storage tanks, historical spills, or other incidents/infractions** for the following addresses in Ottawa, Ontario:

Jack Pine Crescent: 6544, 6522;  
Manotick Station Road: 1123, 1295;  
Silver Maple Lane: 5800, 6544;  
White Oak Drive: 1212;  
Green Links Way: 5075;  
Green Jacket Crescent: 1009;  
Golden Ash Lane: 6523.

Best regards,

Jeremy Camposarcone, B.Eng

**patersongroup**  
**solution oriented engineering**  
**over 60 years serving our clients**

154 Colonnade Road South  
Ottawa, Ontario, K2E 7J5  
Tel: (613) 226-7381  
Cell: (343) 999-7255

This electronic message and any attached documents are intended only for the named recipients. This communication from the Technical Standards and Safety Authority may contain information that is privileged, confidential or otherwise protected from disclosure and it must not be disclosed, copied, forwarded or distributed without authorization. If you have received this message in error, please notify the sender immediately and delete the original message.



File Number: D06-03-21-0017

February 23, 2021

Jeremy Camposarcone  
Paterson Group  
154 Colonnade Road South

*Sent via email [jcamposarcone@patersongroup.ca]*

Dear Jeremy Camposarcone,

**Re: Information Request**

Fox Valley Road at Green Links Way (6544 Jack Pine Crescent), **Ottawa, Ontario** (“**Subject Property**”)

**Internal Department Circulation**

The Planning, Infrastructure and Economic Development Department has the following information in response to your request for information regarding the Subject Property:

- No information was returned on the Subject Property from Departmental circulation.

**Search of Historical Land Use Inventory**

**This acknowledges receipt of the signed Disclaimer regarding your request for information from the City’s Historical Land Use Inventory (HLUI 2005) database for the Subject Property.**

A search of the HLUI database revealed the following information:

- There are no activities associated with the Subject Property.

The HLUI database was also searched for activity associated with properties located within 250m of the Subject Property. The search revealed the following:

- There are 2 activities associated with 2 properties located within 250m of the Subject Property.

*Shaping our future together  
Ensemble, formons notre avenir*

City of Ottawa  
Planning, Infrastructure and Economic  
Development Department

110 Laurier Avenue West, 4th Floor  
Ottawa, ON K1P 1J1  
Tel: (613) 580-2424 ext. 21690  
Fax: (613) 560-6006  
www.ottawa.ca

Ville d'Ottawa  
Services de la planification, de l'infrastructure et  
du développement économique

110, avenue Laurier Ouest, 4e étage  
Ottawa (Ontario) K1P 1J1  
Tél.: (613) 580-2424 ext. 21690  
Télééc: (613) 560-6006  
www.ottawa.ca

A **site map** and **table** have been included to show the location of the Subject Property as well as the location of all the activities noted above.

Additional information may be obtained by contacting:

### **Ontario's Environmental Registry**

The Environmental Registry found at <http://www.ebr.gov.on.ca/ERS-WEB-External/> contains "public notices" about environmental matters being proposed by all government ministries covered by the Environmental Bill of Rights. The public notices may contain information about proposed new laws, regulations, policies and programs or about proposals to change or eliminate existing ones. By using key words i.e. name of proponent/owner and the address one can ascertain if there is any information on the proponent and address under the following categories: Ministry, keywords, notice types, Notice Status, Acts, Instruments and published date (all years).

### **The Ontario Land Registry Office**

Registration of real property is recorded in the Ontario Land Registry Office through the Land Titles Act or the Registry Act. Documents relating to title and other agreements that may affect your property are available to the public for a fee. It is recommended that a property search at the Land Registry Office be included in any investigation as to the historic use of your property. The City of Ottawa cannot comment on any documents to which it is not a party.

Court House  
161 Elgin Street 4th Floor  
Ottawa ON K2P 2K1  
Tel: (613) 239-1230  
Fax: (613) 239-1422

**Please note, as per the HLUI Disclaimer, that the information contained in the HLUI database has been compiled from publicly available records and other sources of information. The HLUI may contain erroneous information given that the records used as sources of information may be flawed. For instance, changes in municipal addresses over time may introduce error. Accordingly, all information from the HLUI database is provided on an "as is" basis with no representation or warranty by the City with respect to the information's accuracy or exhaustiveness in responding to the request.**

**Furthermore, the HLUI database and the results of this search in no way confirm the presence or absence of contamination or pollution of any kind. This information is provided on the assumption that it will not be relied upon by any person for any purpose whatsoever. The City of Ottawa denies all liability to any persons attempting to rely on any information provided from the HLUI database.**

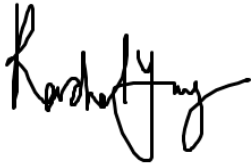
**Please note that in responding to your request, the City of Ottawa does not guarantee or comment on the environmental condition of the Subject Property. You**



**may wish to contact the Ontario Ministry of Environment and Climate Change for additional information.**

If you have any further questions or comments, please contact Rachel Young at HLUI@ottawa.ca

Sincerely,

A handwritten signature in black ink, appearing to read 'Rachel Young', with a stylized, cursive script.

Rachel Young

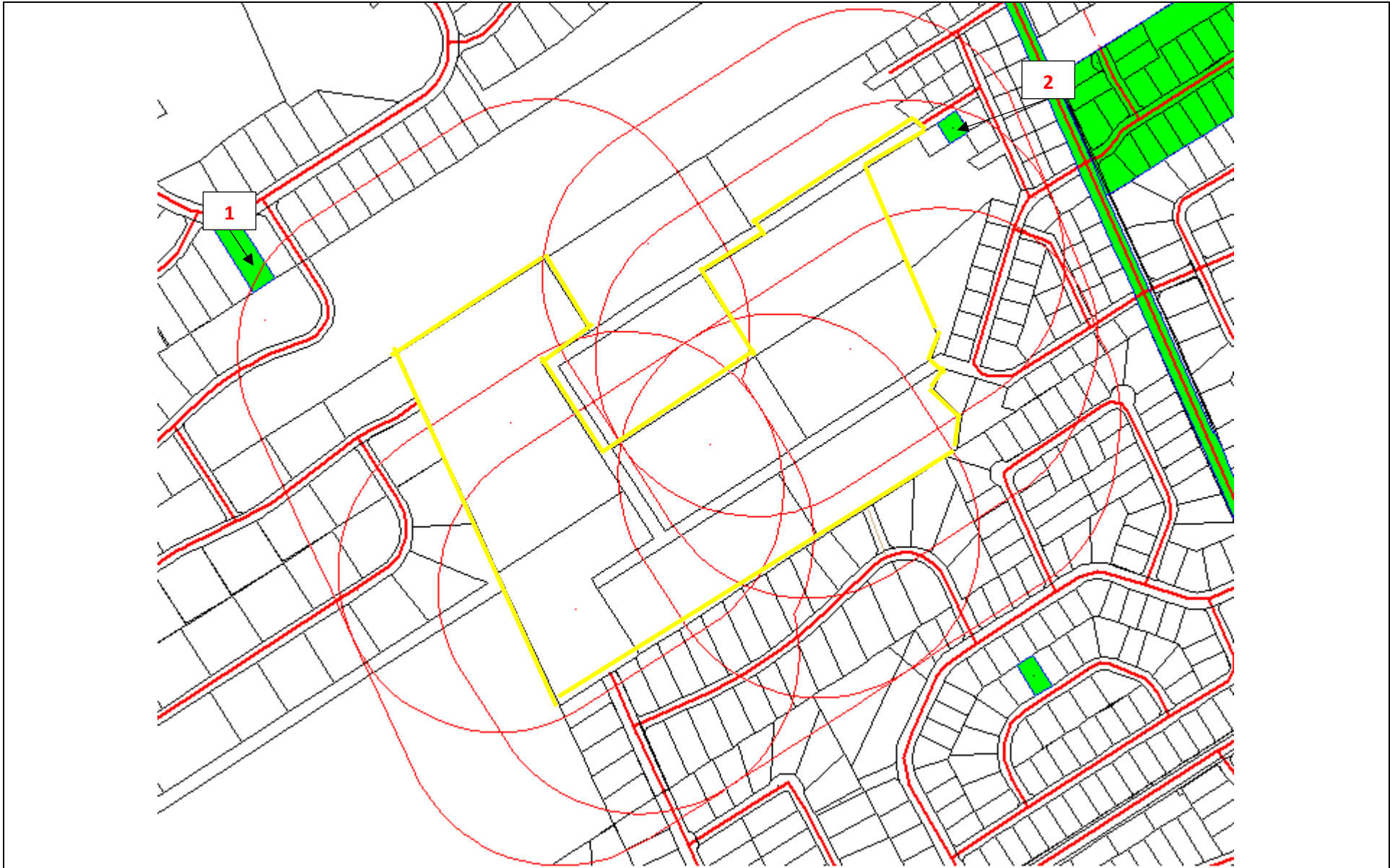
Per:

Michael Boughton, MCIP, RPP  
Senior Planner  
Development Review East  
Planning Services  
Planning, Infrastructure and Economic Development Department

MB / RY

Enclosures.




cc: File no. D06-03-21-0017



**Address:** 6544 Jack Pine Crescent  
Ottawa, ON

**File No.:** File No. D06-03-21-0217

**Prepared By:** Rachel Young

**Legend:**  Area Number  
 Subject Site  
 250 m Buffer

**Scale:** 1 : N/A



<b>Area</b>	<b>Associated HLUI Activities</b>	<b>Associated HLUI Activities with a PIN Certainty of "2" *</b>
Subject Property	N/A	
1	7455	
2	2525	

\*This identifier acknowledges that there is some uncertainty about the exact location of the land use activity and that the activity may or may not have been located on the property. All database entries with a PIN Certainty of "2" require independent verification as to their precise location.



# **Historical Land Use Inventory** ***Adjacent Properties within 250m*** **Area & Activity Numbers**



# Historical Land Use Inventory

## Area 1 Activity Numbers



CITY OF OTTAWA

HLUI ID: \_\_679001

AREA (Square Metres): 4593.888

Report: RPTC\_OT\_DEV0122

Run On: 08 Feb 2021 at: 10:12:38

Study Year  
2005

PIN  
043180028

Multi-NAIC  
Y

Multiple Activities  
N

Activity ID: 7455 Multiple PINS: N

PIN Certainty: 1 Previous Activity ID(s) :

Related PINS: 043180028

Name: JOE ZAPPIA GENERAL CONSTR INC.

Address: 6298 EMERALD LINKS DRIVE,

Facility Type: Residential Building and Development

Comments 1:

Comments 2:

Generator Number:

Storage Tanks:

HL References 1:

HL References 2:

HL References 3: 2005 Select Phone

NAICS	SIC
236220	0
236110	0
236210	0

Company Name

Year of Operation

JOE ZAPPIA GENERAL CONSTR INC.

c. 2001

JOE ZAPPIA GENERAL CONSTR INC.

c. 2005





# Historical Land Use Inventory

## Area 2 Activity Numbers





# DATABASE REPORT

**Project Property:** *Greely, Ottawa, ON  
Vacant Land  
Ottawa ON K4P*

**Project No:**

**Report Type:** *Quote - Custom-Build Your Own Report*

**Order No:** *20312400038*

**Requested by:** *Paterson Group Inc.*

**Date Completed:** *November 27, 2020*

# Table of Contents

Table of Contents.....	2
Executive Summary.....	3
Executive Summary: Report Summary.....	4
Executive Summary: Site Report Summary - Project Property.....	6
Executive Summary: Site Report Summary - Surrounding Properties.....	7
Executive Summary: Summary By Data Source.....	18
Map.....	32
Aerial.....	33
Topographic Map.....	34
Detail Report.....	35
Unplottable Summary.....	485
Unplottable Report.....	488
Appendix: Database Descriptions.....	604
Definitions.....	613

## **Notice: IMPORTANT LIMITATIONS and YOUR LIABILITY**

**Reliance on information in Report:** This report DOES NOT replace a full Phase I Environmental Site Assessment but is solely intended to be used as a database review of environmental records.

**License for use of information in Report:** No page of this report can be used without this cover page, this notice and the project property identifier. The information in Report(s) may not be modified or re-sold.

**Your Liability for misuse:** Using this Service and/or its reports in a manner contrary to this Notice or your agreement will be in breach of copyright and contract and ERIS may obtain damages for such mis-use, including damages caused to third parties, and gives ERIS the right to terminate your account, rescind your license to any previous reports and to bar you from future use of the Service.

**No warranty of Accuracy or Liability for ERIS:** The information contained in this report has been produced by ERIS Information Limited Partnership ("ERIS") using various sources of information, including information provided by Federal and Provincial government departments. The report applies only to the address and up to the date specified on the cover of this report, and any alterations or deviation from this description will require a new report. This report and the data contained herein does not purport to be and does not constitute a guarantee of the accuracy of the information contained herein and does not constitute a legal opinion nor medical advice. Although ERIS has endeavored to present you with information that is accurate, ERIS disclaims, any and all liability for any errors, omissions, or inaccuracies in such information and data, whether attributable to inadvertence, negligence or otherwise, and for any consequences arising therefrom. Liability on the part of ERIS is limited to the monetary value paid for this report.

**Trademark and Copyright:** You may not use the ERIS trademarks or attribute any work to ERIS other than as outlined above. This Service and Report (s) are protected by copyright owned by ERIS Information Limited Partnership. Copyright in data used in the Service or Report(s) (the "Data") is owned by ERIS or its licensors. The Service, Report(s) and Data may not be copied or reproduced in whole or in any substantial part without prior written consent of ERIS.

# Executive Summary

## **Property Information:**

**Project Property:** Greely, Ottawa, ON  
Vacant Land Ottawa ON K4P

**Project No:**

## **Order Information:**

**Order No:** 20312400038  
**Date Requested:** November 24, 2020  
**Requested by:** Paterson Group Inc.  
**Report Type:** Quote - Custom-Build Your Own Report

## **Historical/Products:**

## Executive Summary: Report Summary

<i>Database</i>	<i>Name</i>	<i>Searched</i>	<i>Project Property</i>	<i>Boundary to 0.25km</i>	<i>Total</i>
AAGR	<i>Abandoned Aggregate Inventory</i>	Y	0	0	0
AGR	<i>Aggregate Inventory</i>	Y	0	0	0
AMIS	<i>Abandoned Mine Information System</i>	Y	0	0	0
ANDR	<i>Anderson's Waste Disposal Sites</i>	Y	0	0	0
AST	<i>Aboveground Storage Tanks</i>	Y	0	0	0
AUWR	<i>Automobile Wrecking &amp; Supplies</i>	Y	0	0	0
BORE	<i>Borehole</i>	Y	0	9	9
CA	<i>Certificates of Approval</i>	Y	0	0	0
CDRY	<i>Dry Cleaning Facilities</i>	Y	0	0	0
CFOT	<i>Commercial Fuel Oil Tanks</i>	Y	0	0	0
CHEM	<i>Chemical Manufacturers and Distributors</i>	Y	0	0	0
CHM	<i>Chemical Register</i>	Y	0	0	0
CNG	<i>Compressed Natural Gas Stations</i>	Y	0	0	0
COAL	<i>Inventory of Coal Gasification Plants and Coal Tar Sites</i>	Y	0	0	0
CONV	<i>Compliance and Convictions</i>	Y	0	0	0
CPU	<i>Certificates of Property Use</i>	Y	0	0	0
DRL	<i>Drill Hole Database</i>	Y	0	0	0
DTNK	<i>Delisted Fuel Tanks</i>	Y	0	0	0
EASR	<i>Environmental Activity and Sector Registry</i>	Y	0	0	0
EBR	<i>Environmental Registry</i>	Y	0	0	0
ECA	<i>Environmental Compliance Approval</i>	Y	0	0	0
EEM	<i>Environmental Effects Monitoring</i>	Y	0	0	0
EHS	<i>ERIS Historical Searches</i>	Y	0	0	0
EIIS	<i>Environmental Issues Inventory System</i>	Y	0	0	0
EMHE	<i>Emergency Management Historical Event</i>	Y	0	0	0
EPAR	<i>Environmental Penalty Annual Report</i>	Y	0	0	0
EXP	<i>List of Expired Fuels Safety Facilities</i>	Y	0	0	0
FCON	<i>Federal Convictions</i>	Y	0	0	0
FCS	<i>Contaminated Sites on Federal Land</i>	Y	0	0	0
FOFT	<i>Fisheries &amp; Oceans Fuel Tanks</i>	Y	0	0	0
FRST	<i>Federal Identification Registry for Storage Tank Systems (FIRSTS)</i>	Y	0	0	0
FST	<i>Fuel Storage Tank</i>	Y	0	0	0
FSTH	<i>Fuel Storage Tank - Historic</i>	Y	0	0	0
GEN	<i>Ontario Regulation 347 Waste Generators Summary</i>	Y	0	0	0
GHG	<i>Greenhouse Gas Emissions from Large Facilities</i>	Y	0	0	0
HINC	<i>TSSA Historic Incidents</i>	Y	0	0	0



<b>Database</b>	<b>Name</b>	<b>Searched</b>	<b>Project Property</b>	<b>Boundary to 0.25km</b>	<b>Total</b>
IAFT	Indian & Northern Affairs Fuel Tanks	Y	0	0	0
INC	Fuel Oil Spills and Leaks	Y	0	0	0
LIMO	Landfill Inventory Management Ontario	Y	0	0	0
MINE	Canadian Mine Locations	Y	0	0	0
MNR	Mineral Occurrences	Y	0	1	1
NATE	National Analysis of Trends in Emergencies System (NATES)	Y	0	0	0
NCPL	Non-Compliance Reports	Y	0	0	0
NDFT	National Defense & Canadian Forces Fuel Tanks	Y	0	0	0
NDSP	National Defense & Canadian Forces Spills	Y	0	0	0
NDWD	National Defence & Canadian Forces Waste Disposal Sites	Y	0	0	0
NEBI	National Energy Board Pipeline Incidents	Y	0	0	0
NEBP	National Energy Board Wells	Y	0	0	0
NEES	National Environmental Emergencies System (NEES)	Y	0	0	0
NPCB	National PCB Inventory	Y	0	0	0
NPRI	National Pollutant Release Inventory	Y	0	0	0
OGWE	Oil and Gas Wells	Y	0	0	0
OOGW	Ontario Oil and Gas Wells	Y	0	0	0
OPCB	Inventory of PCB Storage Sites	Y	0	0	0
ORD	Orders	Y	0	0	0
PAP	Canadian Pulp and Paper	Y	0	0	0
PCFT	Parks Canada Fuel Storage Tanks	Y	0	0	0
PES	Pesticide Register	Y	0	0	0
PINC	Pipeline Incidents	Y	0	1	1
PRT	Private and Retail Fuel Storage Tanks	Y	0	0	0
PTTW	Permit to Take Water	Y	0	0	0
REC	Ontario Regulation 347 Waste Receivers Summary	Y	0	0	0
RSC	Record of Site Condition	Y	0	0	0
RST	Retail Fuel Storage Tanks	Y	0	0	0
SCT	Scott's Manufacturing Directory	Y	0	0	0
SPL	Ontario Spills	Y	0	1	1
SRDS	Wastewater Discharger Registration Database	Y	0	0	0
TANK	Anderson's Storage Tanks	Y	0	0	0
TCFT	Transport Canada Fuel Storage Tanks	Y	0	0	0
VAR	Variances for Abandonment of Underground Storage Tanks	Y	0	0	0
WDS	Waste Disposal Sites - MOE CA Inventory	Y	0	0	0
WDSH	Waste Disposal Sites - MOE 1991 Historical Approval Inventory	Y	0	0	0
WWIS	Water Well Information System	Y	5	127	132
<b>Total:</b>			<b>5</b>	<b>139</b>	<b>144</b>

## Executive Summary: Site Report Summary - Project Property

<i>Map Key</i>	<i>DB</i>	<i>Company/Site Name</i>	<i>Address</i>	<i>Dir/Dist (m)</i>	<i>Elev diff (m)</i>	<i>Page Number</i>
<a href="#">1</a>	WWIS		lot 3 con 3 ON  <i>Well ID:</i> 1514272	NE/0.0	-0.30	<a href="#">35</a>
<a href="#">2</a>	WWIS		lot 4 con 3 ON  <i>Well ID:</i> 1515467	ENE/0.0	0.76	<a href="#">38</a>
<a href="#">3</a>	WWIS		lot 3 con 3 ON  <i>Well ID:</i> 1514273	NE/0.0	-0.31	<a href="#">40</a>
<a href="#">4</a>	WWIS		lot 3 con 3 ON  <i>Well ID:</i> 1514264	NE/0.0	-0.32	<a href="#">43</a>
<a href="#">5</a>	WWIS		lot 3 con 3 ON  <i>Well ID:</i> 1514589	NE/0.0	-0.33	<a href="#">46</a>

## Executive Summary: Site Report Summary - Surrounding Properties

<b>Map Key</b>	<b>DB</b>	<b>Company/Site Name</b>	<b>Address</b>	<b>Dir/Dist (m)</b>	<b>Elev Diff (m)</b>	<b>Page Number</b>
<a href="#">6</a>	WWIS		lot 3 con 3 ON <b>Well ID:</b> 1530953	W/1.5	-1.33	<a href="#">50</a>
<a href="#">6</a>	WWIS		lot 3 con 3 ON <b>Well ID:</b> 1527155	W/1.5	-1.33	<a href="#">53</a>
<a href="#">6</a>	WWIS		lot 3 con 3 ON <b>Well ID:</b> 1527160	W/1.5	-1.33	<a href="#">57</a>
<a href="#">6</a>	WWIS		lot 3 con 3 ON <b>Well ID:</b> 1527700	W/1.5	-1.33	<a href="#">60</a>
<a href="#">6</a>	WWIS		lot 3 con 3 ON <b>Well ID:</b> 1529380	W/1.5	-1.33	<a href="#">63</a>
<a href="#">7</a>	WWIS		lot 3 con 3 ON <b>Well ID:</b> 1510100	ENE/10.1	0.36	<a href="#">67</a>
<a href="#">8</a>	WWIS		lot 3 con 3 ON <b>Well ID:</b> 1509836	NE/16.8	-0.34	<a href="#">69</a>
<a href="#">9</a>	BORE		ON	NE/16.9	-0.34	<a href="#">71</a>
<a href="#">10</a>	WWIS		lot 3 con 3 ON <b>Well ID:</b> 1510802	NE/30.3	-0.34	<a href="#">72</a>
<a href="#">11</a>	WWIS		lot 4 con 3 ON <b>Well ID:</b> 1514040	E/35.2	1.81	<a href="#">75</a>
<a href="#">12</a>	WWIS		lot 4 con 3 ON <b>Well ID:</b> 1531034	SW/42.2	-1.89	<a href="#">78</a>
<a href="#">13</a>	WWIS		lot 4 con 3 ON	SW/42.4	-1.89	<a href="#">82</a>

<b>Map Key</b>	<b>DB</b>	<b>Company/Site Name</b>	<b>Address</b>	<b>Dir/Dist (m)</b>	<b>Elev Diff (m)</b>	<b>Page Number</b>
			<b>Well ID:</b> 1532094			
<a href="#">13</a>	WWIS		lot 4 con 3 ON	SW/42.4	-1.89	<a href="#">85</a>
			<b>Well ID:</b> 1532534			
<a href="#">14</a>	WWIS		lot 4 con 3 ON	SW/42.6	-1.89	<a href="#">88</a>
			<b>Well ID:</b> 1533613			
<a href="#">15</a>	WWIS		lot 4 con 3 ON	SW/42.6	-1.89	<a href="#">92</a>
			<b>Well ID:</b> 1531219			
<a href="#">15</a>	WWIS		lot 4 con 3 ON	SW/42.6	-1.89	<a href="#">95</a>
			<b>Well ID:</b> 1531225			
<a href="#">15</a>	WWIS		lot 4 con 3 ON	SW/42.6	-1.89	<a href="#">99</a>
			<b>Well ID:</b> 1531226			
<a href="#">15</a>	WWIS		lot 4 con 3 ON	SW/42.6	-1.89	<a href="#">102</a>
			<b>Well ID:</b> 1531439			
<a href="#">15</a>	WWIS		lot 4 con 3 ON	SW/42.6	-1.89	<a href="#">106</a>
			<b>Well ID:</b> 1531440			
<a href="#">15</a>	WWIS		lot 4 con 3 ON	SW/42.6	-1.89	<a href="#">110</a>
			<b>Well ID:</b> 1531596			
<a href="#">16</a>	WWIS		lot 4 con 3 ON	SW/43.3	-1.89	<a href="#">113</a>
			<b>Well ID:</b> 1530184			
<a href="#">16</a>	WWIS		lot 4 con 3 ON	SW/43.3	-1.89	<a href="#">116</a>
			<b>Well ID:</b> 1530312			
<a href="#">16</a>	WWIS		lot 4 con 3 ON	SW/43.3	-1.89	<a href="#">120</a>
			<b>Well ID:</b> 1530359			
<a href="#">16</a>	WWIS		lot 4 con 3 ON	SW/43.3	-1.89	<a href="#">124</a>
			<b>Well ID:</b> 1530360			
<a href="#">16</a>	WWIS		lot 4 con 3 ON	SW/43.3	-1.89	<a href="#">128</a>

<b>Map Key</b>	<b>DB</b>	<b>Company/Site Name</b>	<b>Address</b>	<b>Dir/Dist (m)</b>	<b>Elev Diff (m)</b>	<b>Page Number</b>
			<b>Well ID:</b> 1530361			
<a href="#">16</a>	WWIS		lot 4 con 3 ON	SW/43.3	-1.89	<a href="#">131</a>
			<b>Well ID:</b> 1530737			
<a href="#">16</a>	WWIS		lot 4 con 3 ON	SW/43.3	-1.89	<a href="#">135</a>
			<b>Well ID:</b> 1530738			
<a href="#">16</a>	WWIS		lot 4 con 3 ON	SW/43.3	-1.89	<a href="#">138</a>
			<b>Well ID:</b> 1520088			
<a href="#">16</a>	WWIS		lot 4 con 3 ON	SW/43.3	-1.89	<a href="#">142</a>
			<b>Well ID:</b> 1524519			
<a href="#">16</a>	WWIS		lot 4 con 3 ON	SW/43.3	-1.89	<a href="#">145</a>
			<b>Well ID:</b> 1525053			
<a href="#">16</a>	WWIS		lot 4 con 3 ON	SW/43.3	-1.89	<a href="#">148</a>
			<b>Well ID:</b> 1525054			
<a href="#">16</a>	WWIS		lot 4 con 3 ON	SW/43.3	-1.89	<a href="#">151</a>
			<b>Well ID:</b> 1525386			
<a href="#">16</a>	WWIS		lot 4 con 3 ON	SW/43.3	-1.89	<a href="#">154</a>
			<b>Well ID:</b> 1525388			
<a href="#">16</a>	WWIS		lot 4 con 3 ON	SW/43.3	-1.89	<a href="#">158</a>
			<b>Well ID:</b> 1525808			
<a href="#">16</a>	WWIS		lot 4 con 3 ON	SW/43.3	-1.89	<a href="#">161</a>
			<b>Well ID:</b> 1526463			
<a href="#">16</a>	WWIS		lot 4 con 3 ON	SW/43.3	-1.89	<a href="#">163</a>
			<b>Well ID:</b> 1526464			
<a href="#">16</a>	WWIS		lot 4 con 3 ON	SW/43.3	-1.89	<a href="#">166</a>
			<b>Well ID:</b> 1526593			
<a href="#">16</a>	WWIS		lot 4 con 3 ON	SW/43.3	-1.89	<a href="#">169</a>

<b>Map Key</b>	<b>DB</b>	<b>Company/Site Name</b>	<b>Address</b>	<b>Dir/Dist (m)</b>	<b>Elev Diff (m)</b>	<b>Page Number</b>
			<b>Well ID:</b> 1527441			
<a href="#">16</a>	WWIS		lot 4 con 3 ON	SW/43.3	-1.89	<a href="#">172</a>
			<b>Well ID:</b> 1528178			
<a href="#">16</a>	WWIS		lot 4 con 3 ON	SW/43.3	-1.89	<a href="#">176</a>
			<b>Well ID:</b> 1528291			
<a href="#">16</a>	WWIS		lot 4 con 3 ON	SW/43.3	-1.89	<a href="#">179</a>
			<b>Well ID:</b> 1528294			
<a href="#">16</a>	WWIS		lot 4 con 3 ON	SW/43.3	-1.89	<a href="#">182</a>
			<b>Well ID:</b> 1528295			
<a href="#">16</a>	WWIS		lot 4 con 3 ON	SW/43.3	-1.89	<a href="#">186</a>
			<b>Well ID:</b> 1529087			
<a href="#">16</a>	WWIS		lot 4 con 3 ON	SW/43.3	-1.89	<a href="#">189</a>
			<b>Well ID:</b> 1529514			
<a href="#">16</a>	WWIS		lot 4 con 3 ON	SW/43.3	-1.89	<a href="#">193</a>
			<b>Well ID:</b> 1529740			
<a href="#">16</a>	WWIS		lot 4 con 3 ON	SW/43.3	-1.89	<a href="#">196</a>
			<b>Well ID:</b> 1529959			
<a href="#">16</a>	WWIS		lot 4 con 3 ON	SW/43.3	-1.89	<a href="#">200</a>
			<b>Well ID:</b> 1529960			
<a href="#">17</a>	WWIS		lot 4 con 3 ON	SW/43.8	-1.89	<a href="#">203</a>
			<b>Well ID:</b> 1533135			
<a href="#">17</a>	WWIS		lot 4 con 3 ON	SW/43.8	-1.89	<a href="#">207</a>
			<b>Well ID:</b> 1533917			
<a href="#">17</a>	WWIS		lot 4 con 3 ON	SW/43.8	-1.89	<a href="#">210</a>
			<b>Well ID:</b> 1534154			
<a href="#">18</a>	WWIS		6491 WADDON DR lot 4 con 3 GREEDY ON	ESE/54.7	0.49	<a href="#">213</a>



<b>Map Key</b>	<b>DB</b>	<b>Company/Site Name</b>	<b>Address</b>	<b>Dir/Dist (m)</b>	<b>Elev Diff (m)</b>	<b>Page Number</b>
			<b>Well ID:</b> 1534775			
<a href="#">19</a>	WWIS		lot 4 con 3 ON	E/66.0	1.30	<a href="#">219</a>
			<b>Well ID:</b> 1512459			
<a href="#">20</a>	WWIS		lot 4 con 3 ON	ESE/66.8	0.55	<a href="#">222</a>
			<b>Well ID:</b> 1532600			
<a href="#">21</a>	BORE		ON	ENE/74.5	0.71	<a href="#">226</a>
<a href="#">22</a>	WWIS		lot 3 con 3 ON	ENE/74.6	0.71	<a href="#">227</a>
			<b>Well ID:</b> 1509930			
<a href="#">23</a>	WWIS		lot 5 con 3 ON	SSW/80.5	-1.49	<a href="#">229</a>
			<b>Well ID:</b> 1533115			
<a href="#">24</a>	WWIS		lot 3 con 3 ON	ENE/80.7	0.67	<a href="#">233</a>
			<b>Well ID:</b> 1509833			
<a href="#">25</a>	WWIS		lot 4 con 3 ON	ENE/82.5	0.77	<a href="#">235</a>
			<b>Well ID:</b> 1513842			
<a href="#">26</a>	WWIS		lot 3 con 3 ON	ENE/87.2	0.70	<a href="#">238</a>
			<b>Well ID:</b> 1515677			
<a href="#">27</a>	WWIS		6691 SUNCREST lot 3 con 4 GREELY ON	NE/87.7	-0.34	<a href="#">241</a>
			<b>Well ID:</b> 7042546			
<a href="#">28</a>	WWIS		lot 3 con 3 ON	ENE/87.9	0.67	<a href="#">248</a>
			<b>Well ID:</b> 1510523			
<a href="#">29</a>	WWIS		lot 3 con 3 ON	ENE/90.1	0.67	<a href="#">251</a>
			<b>Well ID:</b> 1511675			
<a href="#">30</a>	WWIS		lot 3 con 3 ON	ENE/91.7	0.67	<a href="#">254</a>
			<b>Well ID:</b> 1511312			
<a href="#">31</a>	MNR	EAST STATION	ON	ENE/95.5	0.66	<a href="#">257</a>

<b>Map Key</b>	<b>DB</b>	<b>Company/Site Name</b>	<b>Address</b>	<b>Dir/Dist (m)</b>	<b>Elev Diff (m)</b>	<b>Page Number</b>
<a href="#">32</a>	WWIS		lot 4 con 3 ON <i>Well ID:</i> 1512222	ENE/98.0	0.84	<a href="#">258</a>
<a href="#">33</a>	WWIS		lot 3 con 3 ON <i>Well ID:</i> 1510959	ENE/99.5	0.69	<a href="#">261</a>
<a href="#">34</a>	WWIS		lot 3 con 3 ON <i>Well ID:</i> 1510468	ENE/105.5	0.67	<a href="#">264</a>
<a href="#">35</a>	WWIS		lot 2 con 3 ON <i>Well ID:</i> 1528931	ESE/106.3	0.52	<a href="#">267</a>
<a href="#">36</a>	WWIS		lot 3 con 3 ON <i>Well ID:</i> 1511505	NE/107.0	-0.34	<a href="#">271</a>
<a href="#">37</a>	WWIS		lot 3 con 3 ON <i>Well ID:</i> 1510099	NE/108.6	-0.34	<a href="#">274</a>
<a href="#">38</a>	WWIS		lot 4 con 3 ON <i>Well ID:</i> 1507180	E/108.9	1.78	<a href="#">276</a>
<a href="#">39</a>	BORE		ON	ENE/109.1	0.67	<a href="#">279</a>
<a href="#">40</a>	WWIS		lot 4 con 3 ON <i>Well ID:</i> 1513377	E/114.3	1.82	<a href="#">280</a>
<a href="#">41</a>	WWIS		lot 3 con 3 ON <i>Well ID:</i> 1518089	ENE/114.7	0.70	<a href="#">283</a>
<a href="#">42</a>	WWIS		lot 3 con 3 ON <i>Well ID:</i> 1511013	ENE/114.9	0.69	<a href="#">286</a>
<a href="#">43</a>	WWIS		lot 4 con 3 ON <i>Well ID:</i> 1519474	E/115.9	1.78	<a href="#">289</a>
<a href="#">44</a>	WWIS		lot 5 con 3 ON	E/117.1	1.51	<a href="#">292</a>

<b>Map Key</b>	<b>DB</b>	<b>Company/Site Name</b>	<b>Address</b>	<b>Dir/Dist (m)</b>	<b>Elev Diff (m)</b>	<b>Page Number</b>
			<b>Well ID:</b> 1532582			
<a href="#">45</a>	WWIS		lot 4 con 3 ON	ENE/117.9	0.78	<a href="#">295</a>
			<b>Well ID:</b> 1512223			
<a href="#">46</a>	WWIS		lot 3 con 3 ON	NNE/117.9	-1.37	<a href="#">298</a>
			<b>Well ID:</b> 1515176			
<a href="#">47</a>	WWIS		lot 5 con 3 ON	S/123.6	-1.41	<a href="#">301</a>
			<b>Well ID:</b> 1533041			
<a href="#">48</a>	WWIS		lot 4 con 3 ON	E/128.2	1.79	<a href="#">304</a>
			<b>Well ID:</b> 1507178			
<a href="#">49</a>	WWIS		PEBBLEWOODS DR. lot 3 con 3 GREELY ON	W/143.5	-2.30	<a href="#">306</a>
			<b>Well ID:</b> 7134334			
<a href="#">50</a>	WWIS		lot 3 con 3 ON	ENE/146.0	1.36	<a href="#">314</a>
			<b>Well ID:</b> 1515123			
<a href="#">51</a>	WWIS		lot 3 con 3 ON	ENE/147.1	1.38	<a href="#">316</a>
			<b>Well ID:</b> 1518847			
<a href="#">52</a>	WWIS		PEBBLEWOODS DR. lot 3 con 3 GREELY ON	WSW/148.4	-2.16	<a href="#">319</a>
			<b>Well ID:</b> 7134336			
<a href="#">53</a>	WWIS		6560 JACK PINE CRES. lot 4 con 3 GREELY ON	E/149.2	1.77	<a href="#">326</a>
			<b>Well ID:</b> 7132137			
<a href="#">54</a>	WWIS		lot 3 con 3 ON	ENE/151.5	0.63	<a href="#">331</a>
			<b>Well ID:</b> 1512099			
<a href="#">55</a>	WWIS		lot 4 con 3 ON	E/153.6	1.80	<a href="#">334</a>
			<b>Well ID:</b> 1507177			
<a href="#">56</a>	WWIS		lot 3 con 3 ON	NE/155.5	0.67	<a href="#">336</a>
			<b>Well ID:</b> 1518686			
<a href="#">57</a>	WWIS		lot 4 con 3 ON	E/156.1	1.79	<a href="#">339</a>

<b>Map Key</b>	<b>DB</b>	<b>Company/Site Name</b>	<b>Address</b>	<b>Dir/Dist (m)</b>	<b>Elev Diff (m)</b>	<b>Page Number</b>
			<b>Well ID:</b> 1512180			
<a href="#">58</a>	WWIS		lot 3 con 3 ON	NE/156.2	-0.37	<a href="#">342</a>
			<b>Well ID:</b> 1512214			
<a href="#">59</a>	WWIS		lot 3 con 3 ON	NE/158.5	-0.34	<a href="#">346</a>
			<b>Well ID:</b> 1509590			
<a href="#">60</a>	WWIS		lot 4 con 3 ON	E/159.2	1.77	<a href="#">348</a>
			<b>Well ID:</b> 1507174			
<a href="#">61</a>	BORE		ON	S/160.5	-0.84	<a href="#">350</a>
<a href="#">62</a>	WWIS		1184 WHITE OAK DRIVE lot 3 con 4 GREELY ON	NE/162.5	-0.34	<a href="#">351</a>
			<b>Well ID:</b> 7046768			
<a href="#">63</a>	BORE		ON	SE/168.6	0.02	<a href="#">352</a>
<a href="#">64</a>	WWIS		lot 4 con 3 ON	SE/168.7	0.02	<a href="#">353</a>
			<b>Well ID:</b> 1507179			
<a href="#">65</a>	WWIS		lot 8 con 3 ON	E/170.2	1.99	<a href="#">355</a>
			<b>Well ID:</b> 1529744			
<a href="#">66</a>	WWIS		lot 3 con 3 ON	NE/176.4	0.67	<a href="#">358</a>
			<b>Well ID:</b> 1510622			
<a href="#">67</a>	SPL		6542 Golden Ash Lane, Greely Ottawa ON	NE/178.3	-0.34	<a href="#">362</a>
<a href="#">67</a>	PINC	PIPELINE HIT 1/2"	6542 GOLDEN ASH LANE,,GREELY,ON, K4P 1E1,CA ON	NE/178.3	-0.34	<a href="#">362</a>
<a href="#">68</a>	WWIS		lot 3 con 3 ON	NE/179.9	0.67	<a href="#">363</a>
			<b>Well ID:</b> 1511387			
<a href="#">69</a>	BORE		ON	NE/180.0	0.67	<a href="#">365</a>

<b>Map Key</b>	<b>DB</b>	<b>Company/Site Name</b>	<b>Address</b>	<b>Dir/Dist (m)</b>	<b>Elev Diff (m)</b>	<b>Page Number</b>
<a href="#">70</a>	BORE		ON	E/184.0	1.74	<a href="#">367</a>
<a href="#">71</a>	WWIS		lot 3 con 3 ON <b>Well ID:</b> 1507172	NE/185.1	0.67	<a href="#">368</a>
<a href="#">72</a>	WWIS		6566 JACK PINE lot 4 con 3 GREELY ON <b>Well ID:</b> 7132022	E/188.1	1.74	<a href="#">370</a>
<a href="#">73</a>	WWIS		lot 2 con 3 ON <b>Well ID:</b> 1515730	NE/188.5	-0.34	<a href="#">372</a>
<a href="#">74</a>	WWIS		lot 4 con 3 ON <b>Well ID:</b> 1531821	SSW/196.8	-1.87	<a href="#">374</a>
<a href="#">75</a>	WWIS		lot 3 con 3 ON <b>Well ID:</b> 1516711	ENE/197.1	1.66	<a href="#">378</a>
<a href="#">76</a>	WWIS		lot 4 con 3 ON <b>Well ID:</b> 1512181	ENE/197.6	1.16	<a href="#">381</a>
<a href="#">77</a>	BORE		ON	NE/207.3	0.72	<a href="#">384</a>
<a href="#">78</a>	WWIS		lot 4 con 7 ON <b>Well ID:</b> 1533372	E/217.3	2.59	<a href="#">385</a>
<a href="#">79</a>	WWIS		1210 WILDFERN lot 3 con 4 GREEBY ON <b>Well ID:</b> 1534779	ENE/224.2	0.67	<a href="#">388</a>
<a href="#">80</a>	WWIS		lot 4 con 3 ON <b>Well ID:</b> 1516113	ENE/224.6	1.53	<a href="#">395</a>
<a href="#">81</a>	WWIS		6485 GREELY WEST DRIVE lot 5 con 3 GREELY ON <b>Well ID:</b> 1536034	SE/228.9	-0.17	<a href="#">398</a>
<a href="#">82</a>	WWIS		6555 GOLDEN ASH LANE GREELY ON	NE/235.7	-0.34	<a href="#">404</a>

<b>Map Key</b>	<b>DB</b>	<b>Company/Site Name</b>	<b>Address</b>	<b>Dir/Dist (m)</b>	<b>Elev Diff (m)</b>	<b>Page Number</b>
			<b>Well ID:</b> 7189207			
<a href="#">83</a>	WWIS		lot 4 con 3 ON	ENE/240.6	1.10	<a href="#">405</a>
			<b>Well ID:</b> 1512205			
<a href="#">84</a>	WWIS		lot 4 con 3 ON	ENE/241.4	1.68	<a href="#">408</a>
			<b>Well ID:</b> 1507176			
<a href="#">85</a>	BORE		ON	ENE/241.4	1.68	<a href="#">410</a>
<a href="#">86</a>	WWIS		lot 5 con 3 ON	ESE/242.6	1.82	<a href="#">411</a>
			<b>Well ID:</b> 1533365			
<a href="#">87</a>	WWIS		lot 2 con 3 ON	WNW/242.9	-2.34	<a href="#">415</a>
			<b>Well ID:</b> 1530956			
<a href="#">87</a>	WWIS		lot 2 con 3 ON	WNW/242.9	-2.34	<a href="#">418</a>
			<b>Well ID:</b> 1525431			
<a href="#">87</a>	WWIS		lot 2 con 3 ON	WNW/242.9	-2.34	<a href="#">421</a>
			<b>Well ID:</b> 1525435			
<a href="#">87</a>	WWIS		lot 2 con 3 ON	WNW/242.9	-2.34	<a href="#">425</a>
			<b>Well ID:</b> 1526130			
<a href="#">87</a>	WWIS		lot 2 con 3 ON	WNW/242.9	-2.34	<a href="#">428</a>
			<b>Well ID:</b> 1527985			
<a href="#">87</a>	WWIS		lot 2 con 3 ON	WNW/242.9	-2.34	<a href="#">432</a>
			<b>Well ID:</b> 1528083			
<a href="#">87</a>	WWIS		lot 2 con 3 ON	WNW/242.9	-2.34	<a href="#">436</a>
			<b>Well ID:</b> 1528510			
<a href="#">87</a>	WWIS		lot 2 con 3 ON	WNW/242.9	-2.34	<a href="#">439</a>
			<b>Well ID:</b> 1529630			
<a href="#">87</a>	WWIS		lot 2 con 3 ON	WNW/242.9	-2.34	<a href="#">444</a>



<b>Map Key</b>	<b>DB</b>	<b>Company/Site Name</b>	<b>Address</b>	<b>Dir/Dist (m)</b>	<b>Elev Diff (m)</b>	<b>Page Number</b>
			<b>Well ID:</b> 1529730			
<a href="#">88</a>	WWIS		lot 5 con 3 ON <b>Well ID:</b> 1532581	S/244.0	-1.72	<a href="#">447</a>
<a href="#">89</a>	WWIS		lot 2 con 3 ON <b>Well ID:</b> 1530533	WNW/244.0	-2.34	<a href="#">451</a>
<a href="#">89</a>	WWIS		lot 2 con 3 ON <b>Well ID:</b> 1531052	WNW/244.0	-2.34	<a href="#">455</a>
<a href="#">89</a>	WWIS		lot 2 con 3 ON <b>Well ID:</b> 1531143	WNW/244.0	-2.34	<a href="#">458</a>
<a href="#">90</a>	WWIS		lot 2 con 3 ON <b>Well ID:</b> 1532152	WNW/245.3	-2.34	<a href="#">462</a>
<a href="#">90</a>	WWIS		lot 2 con 3 ON <b>Well ID:</b> 1532153	WNW/245.3	-2.34	<a href="#">466</a>
<a href="#">90</a>	WWIS		lot 2 con 3 ON <b>Well ID:</b> 1532592	WNW/245.3	-2.34	<a href="#">470</a>
<a href="#">91</a>	WWIS		lot 2 con 3 ON <b>Well ID:</b> 1533901	WNW/245.7	-2.34	<a href="#">473</a>
<a href="#">92</a>	WWIS		lot 2 con 3 ON <b>Well ID:</b> 1531342	WNW/246.4	-2.34	<a href="#">477</a>
<a href="#">93</a>	WWIS		lot 2 con 3 ON <b>Well ID:</b> 1515995	NE/249.1	-0.34	<a href="#">481</a>

## Executive Summary: Summary By Data Source

### **BORE - Borehole**

A search of the BORE database, dated 1875-Jul 2018 has found that there are 9 BORE site(s) within approximately 0.25 kilometers of the project property.

<b><u>Site</u></b>	<b><u>Address</u></b>	<b><u>Distance (m)</u></b>	<b><u>Map Key</u></b>
	ON	16.9	<a href="#"><u>9</u></a>
	ON	74.5	<a href="#"><u>21</u></a>
	ON	109.1	<a href="#"><u>39</u></a>
	ON	160.5	<a href="#"><u>61</u></a>
	ON	168.6	<a href="#"><u>63</u></a>
	ON	180.0	<a href="#"><u>69</u></a>
	ON	184.0	<a href="#"><u>70</u></a>
	ON	207.3	<a href="#"><u>77</u></a>
	ON	241.4	<a href="#"><u>85</u></a>

## **MNR - Mineral Occurrences**

A search of the MNR database, dated 1846-Jan 2020 has found that there are 1 MNR site(s) within approximately 0.25 kilometers of the project property.

<b><u>Site</u></b>	<b><u>Address</u></b>	<b><u>Distance (m)</u></b>	<b><u>Map Key</u></b>
EAST STATION	ON	95.5	<a href="#"><u>31</u></a>

## **PINC - Pipeline Incidents**

A search of the PINC database, dated Oct 31, 2020 has found that there are 1 PINC site(s) within approximately 0.25 kilometers of the project property.

<b><u>Site</u></b>	<b><u>Address</u></b>	<b><u>Distance (m)</u></b>	<b><u>Map Key</u></b>
PIPELINE HIT 1/2"	6542 GOLDEN ASH LANE,,GREELY,ON,K4P 1E1,CA ON	178.3	<a href="#"><u>67</u></a>

## **SPL - Ontario Spills**

A search of the SPL database, dated 1988-Nov 2019 has found that there are 1 SPL site(s) within approximately 0.25 kilometers of the project property.

<b><u>Site</u></b>	<b><u>Address</u></b>	<b><u>Distance (m)</u></b>	<b><u>Map Key</u></b>
	6542 Golden Ash Lane, Greely Ottawa ON	178.3	<a href="#"><u>67</u></a>

## **WWIS - Water Well Information System**

A search of the WWIS database, dated Apr 30, 2020 has found that there are 132 WWIS site(s) within approximately 0.25 kilometers of the project property.

<b><u>Site</u></b>	<b><u>Address</u></b>	<b><u>Distance (m)</u></b>	<b><u>Map Key</u></b>
	lot 3 con 3 ON  <i>Well ID:</i> 1514272	0.0	<a href="#"><u>1</u></a>
	lot 4 con 3 ON  <i>Well ID:</i> 1515467	0.0	<a href="#"><u>2</u></a>

<u>Site</u>	<u>Address</u>	<u>Distance (m)</u>	<u>Map Key</u>
	lot 3 con 3 ON  <i>Well ID:</i> 1514273	0.0	<u>3</u>
	lot 3 con 3 ON  <i>Well ID:</i> 1514264	0.0	<u>4</u>
	lot 3 con 3 ON  <i>Well ID:</i> 1514589	0.0	<u>5</u>
	lot 3 con 3 ON  <i>Well ID:</i> 1530953	1.5	<u>6</u>
	lot 3 con 3 ON  <i>Well ID:</i> 1527155	1.5	<u>6</u>
	lot 3 con 3 ON  <i>Well ID:</i> 1527160	1.5	<u>6</u>
	lot 3 con 3 ON  <i>Well ID:</i> 1527700	1.5	<u>6</u>
	lot 3 con 3 ON  <i>Well ID:</i> 1529380	1.5	<u>6</u>
	lot 3 con 3 ON  <i>Well ID:</i> 1510100	10.1	<u>7</u>
	lot 3 con 3 ON  <i>Well ID:</i> 1509836	16.8	<u>8</u>
	lot 3 con 3 ON  <i>Well ID:</i> 1510802	30.3	<u>10</u>
	lot 4 con 3 ON	35.2	<u>11</u>

<u>Site</u>	<u>Address</u>	<u>Distance (m)</u>	<u>Map Key</u>
	<i>Well ID:</i> 1514040		
	lot 4 con 3 ON	42.2	<a href="#">12</a>
	<i>Well ID:</i> 1531034		
	lot 4 con 3 ON	42.4	<a href="#">13</a>
	<i>Well ID:</i> 1532094		
	lot 4 con 3 ON	42.4	<a href="#">13</a>
	<i>Well ID:</i> 1532534		
	lot 4 con 3 ON	42.6	<a href="#">14</a>
	<i>Well ID:</i> 1533613		
	lot 4 con 3 ON	42.6	<a href="#">15</a>
	<i>Well ID:</i> 1531219		
	lot 4 con 3 ON	42.6	<a href="#">15</a>
	<i>Well ID:</i> 1531225		
	lot 4 con 3 ON	42.6	<a href="#">15</a>
	<i>Well ID:</i> 1531226		
	lot 4 con 3 ON	42.6	<a href="#">15</a>
	<i>Well ID:</i> 1531596		
	lot 4 con 3 ON	42.6	<a href="#">15</a>
	<i>Well ID:</i> 1531439		
	lot 4 con 3 ON	42.6	<a href="#">15</a>
	<i>Well ID:</i> 1531440		
	lot 4 con 3 ON	43.3	<a href="#">16</a>
	<i>Well ID:</i> 1525054		

<u>Site</u>	<u>Address</u>	<u>Distance (m)</u>	<u>Map Key</u>
	lot 4 con 3 ON  <i>Well ID:</i> 1525386	43.3	<a href="#"><u>16</u></a>
	lot 4 con 3 ON  <i>Well ID:</i> 1525388	43.3	<a href="#"><u>16</u></a>
	lot 4 con 3 ON  <i>Well ID:</i> 1525808	43.3	<a href="#"><u>16</u></a>
	lot 4 con 3 ON  <i>Well ID:</i> 1526463	43.3	<a href="#"><u>16</u></a>
	lot 4 con 3 ON  <i>Well ID:</i> 1526464	43.3	<a href="#"><u>16</u></a>
	lot 4 con 3 ON  <i>Well ID:</i> 1526593	43.3	<a href="#"><u>16</u></a>
	lot 4 con 3 ON  <i>Well ID:</i> 1527441	43.3	<a href="#"><u>16</u></a>
	lot 4 con 3 ON  <i>Well ID:</i> 1528178	43.3	<a href="#"><u>16</u></a>
	lot 4 con 3 ON  <i>Well ID:</i> 1528291	43.3	<a href="#"><u>16</u></a>
	lot 4 con 3 ON  <i>Well ID:</i> 1528294	43.3	<a href="#"><u>16</u></a>
	lot 4 con 3 ON  <i>Well ID:</i> 1528295	43.3	<a href="#"><u>16</u></a>
	lot 4 con 3 ON	43.3	<a href="#"><u>16</u></a>



<u>Site</u>	<u>Address</u>	<u>Distance (m)</u>	<u>Map Key</u>
	<i>Well ID:</i> 1529087		
	lot 4 con 3 ON	43.3	<a href="#">16</a>
	<i>Well ID:</i> 1529514		
	lot 4 con 3 ON	43.3	<a href="#">16</a>
	<i>Well ID:</i> 1529740		
	lot 4 con 3 ON	43.3	<a href="#">16</a>
	<i>Well ID:</i> 1529959		
	lot 4 con 3 ON	43.3	<a href="#">16</a>
	<i>Well ID:</i> 1529960		
	lot 4 con 3 ON	43.3	<a href="#">16</a>
	<i>Well ID:</i> 1530184		
	lot 4 con 3 ON	43.3	<a href="#">16</a>
	<i>Well ID:</i> 1530312		
	lot 4 con 3 ON	43.3	<a href="#">16</a>
	<i>Well ID:</i> 1530359		
	lot 4 con 3 ON	43.3	<a href="#">16</a>
	<i>Well ID:</i> 1530360		
	lot 4 con 3 ON	43.3	<a href="#">16</a>
	<i>Well ID:</i> 1530361		
	lot 4 con 3 ON	43.3	<a href="#">16</a>
	<i>Well ID:</i> 1530737		
	lot 4 con 3 ON	43.3	<a href="#">16</a>
	<i>Well ID:</i> 1530738		

<u>Site</u>	<u>Address</u>	<u>Distance (m)</u>	<u>Map Key</u>
	lot 4 con 3 ON  <i>Well ID:</i> 1520088	43.3	<a href="#"><u>16</u></a>
	lot 4 con 3 ON  <i>Well ID:</i> 1524519	43.3	<a href="#"><u>16</u></a>
	lot 4 con 3 ON  <i>Well ID:</i> 1525053	43.3	<a href="#"><u>16</u></a>
	lot 4 con 3 ON  <i>Well ID:</i> 1533135	43.8	<a href="#"><u>17</u></a>
	lot 4 con 3 ON  <i>Well ID:</i> 1533917	43.8	<a href="#"><u>17</u></a>
	lot 4 con 3 ON  <i>Well ID:</i> 1534154	43.8	<a href="#"><u>17</u></a>
	6491 WADDON DR lot 4 con 3 GREEDY ON  <i>Well ID:</i> 1534775	54.7	<a href="#"><u>18</u></a>
	lot 4 con 3 ON  <i>Well ID:</i> 1512459	66.0	<a href="#"><u>19</u></a>
	lot 4 con 3 ON  <i>Well ID:</i> 1532600	66.8	<a href="#"><u>20</u></a>
	lot 3 con 3 ON  <i>Well ID:</i> 1509930	74.6	<a href="#"><u>22</u></a>
	lot 5 con 3 ON  <i>Well ID:</i> 1533115	80.5	<a href="#"><u>23</u></a>
	lot 3 con 3 ON	80.7	<a href="#"><u>24</u></a>

<u>Site</u>	<u>Address</u>	<u>Distance (m)</u>	<u>Map Key</u>
	<i>Well ID:</i> 1509833		
	lot 4 con 3 ON	82.5	<a href="#"><u>25</u></a>
	<i>Well ID:</i> 1513842		
	lot 3 con 3 ON	87.2	<a href="#"><u>26</u></a>
	<i>Well ID:</i> 1515677		
	6691 SUNCREST lot 3 con 4 GREELY ON	87.7	<a href="#"><u>27</u></a>
	<i>Well ID:</i> 7042546		
	lot 3 con 3 ON	87.9	<a href="#"><u>28</u></a>
	<i>Well ID:</i> 1510523		
	lot 3 con 3 ON	90.1	<a href="#"><u>29</u></a>
	<i>Well ID:</i> 1511675		
	lot 3 con 3 ON	91.7	<a href="#"><u>30</u></a>
	<i>Well ID:</i> 1511312		
	lot 4 con 3 ON	98.0	<a href="#"><u>32</u></a>
	<i>Well ID:</i> 1512222		
	lot 3 con 3 ON	99.5	<a href="#"><u>33</u></a>
	<i>Well ID:</i> 1510959		
	lot 3 con 3 ON	105.5	<a href="#"><u>34</u></a>
	<i>Well ID:</i> 1510468		
	lot 2 con 3 ON	106.3	<a href="#"><u>35</u></a>
	<i>Well ID:</i> 1528931		
	lot 3 con 3 ON	107.0	<a href="#"><u>36</u></a>
	<i>Well ID:</i> 1511505		

<u>Site</u>	<u>Address</u>	<u>Distance (m)</u>	<u>Map Key</u>
	lot 3 con 3 ON  <i>Well ID:</i> 1510099	108.6	<a href="#"><u>37</u></a>
	lot 4 con 3 ON  <i>Well ID:</i> 1507180	108.9	<a href="#"><u>38</u></a>
	lot 4 con 3 ON  <i>Well ID:</i> 1513377	114.3	<a href="#"><u>40</u></a>
	lot 3 con 3 ON  <i>Well ID:</i> 1518089	114.7	<a href="#"><u>41</u></a>
	lot 3 con 3 ON  <i>Well ID:</i> 1511013	114.9	<a href="#"><u>42</u></a>
	lot 4 con 3 ON  <i>Well ID:</i> 1519474	115.9	<a href="#"><u>43</u></a>
	lot 5 con 3 ON  <i>Well ID:</i> 1532582	117.1	<a href="#"><u>44</u></a>
	lot 4 con 3 ON  <i>Well ID:</i> 1512223	117.9	<a href="#"><u>45</u></a>
	lot 3 con 3 ON  <i>Well ID:</i> 1515176	117.9	<a href="#"><u>46</u></a>
	lot 5 con 3 ON  <i>Well ID:</i> 1533041	123.6	<a href="#"><u>47</u></a>
	lot 4 con 3 ON  <i>Well ID:</i> 1507178	128.2	<a href="#"><u>48</u></a>
	PEBBLEWOODS DR. lot 3 con 3 GREELY ON	143.5	<a href="#"><u>49</u></a>

<u>Site</u>	<u>Address</u>	<u>Distance (m)</u>	<u>Map Key</u>
	<i>Well ID:</i> 7134334		
	lot 3 con 3 ON	146.0	<a href="#">50</a>
	<i>Well ID:</i> 1515123		
	lot 3 con 3 ON	147.1	<a href="#">51</a>
	<i>Well ID:</i> 1518847		
	PEBBLEWOODS DR. lot 3 con 3 GREELY ON	148.4	<a href="#">52</a>
	<i>Well ID:</i> 7134336		
	6560 JACK PINE CRES. lot 4 con 3 GREELY ON	149.2	<a href="#">53</a>
	<i>Well ID:</i> 7132137		
	lot 3 con 3 ON	151.5	<a href="#">54</a>
	<i>Well ID:</i> 1512099		
	lot 4 con 3 ON	153.6	<a href="#">55</a>
	<i>Well ID:</i> 1507177		
	lot 3 con 3 ON	155.5	<a href="#">56</a>
	<i>Well ID:</i> 1518686		
	lot 4 con 3 ON	156.1	<a href="#">57</a>
	<i>Well ID:</i> 1512180		
	lot 3 con 3 ON	156.2	<a href="#">58</a>
	<i>Well ID:</i> 1512214		
	lot 3 con 3 ON	158.5	<a href="#">59</a>
	<i>Well ID:</i> 1509590		
	lot 4 con 3 ON	159.2	<a href="#">60</a>
	<i>Well ID:</i> 1507174		

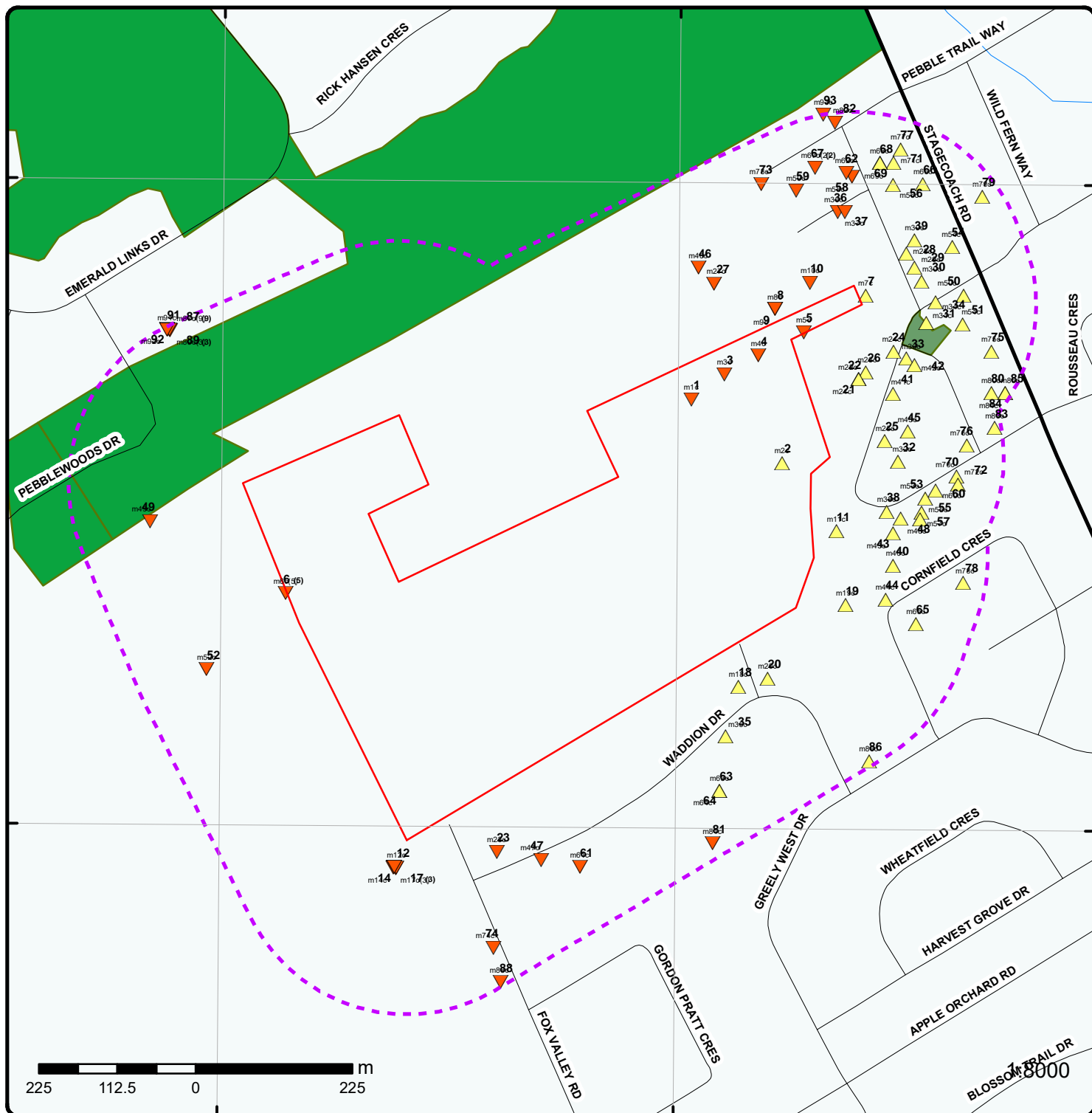
<u>Site</u>	<u>Address</u>	<u>Distance (m)</u>	<u>Map Key</u>
	1184 WHITE OAK DRIVE lot 3 con 4 GREELY ON  <i>Well ID:</i> 7046768	162.5	<a href="#"><u>62</u></a>
	lot 4 con 3 ON  <i>Well ID:</i> 1507179	168.7	<a href="#"><u>64</u></a>
	lot 8 con 3 ON  <i>Well ID:</i> 1529744	170.2	<a href="#"><u>65</u></a>
	lot 3 con 3 ON  <i>Well ID:</i> 1510622	176.4	<a href="#"><u>66</u></a>
	lot 3 con 3 ON  <i>Well ID:</i> 1511387	179.9	<a href="#"><u>68</u></a>
	lot 3 con 3 ON  <i>Well ID:</i> 1507172	185.1	<a href="#"><u>71</u></a>
	6566 JACK PINE lot 4 con 3 GREELY ON  <i>Well ID:</i> 7132022	188.1	<a href="#"><u>72</u></a>
	lot 2 con 3 ON  <i>Well ID:</i> 1515730	188.5	<a href="#"><u>73</u></a>
	lot 4 con 3 ON  <i>Well ID:</i> 1531821	196.8	<a href="#"><u>74</u></a>
	lot 3 con 3 ON  <i>Well ID:</i> 1516711	197.1	<a href="#"><u>75</u></a>
	lot 4 con 3 ON  <i>Well ID:</i> 1512181	197.6	<a href="#"><u>76</u></a>
	lot 4 con 7 ON	217.3	<a href="#"><u>78</u></a>

<u>Site</u>	<u>Address</u>	<u>Distance (m)</u>	<u>Map Key</u>
	<i>Well ID:</i> 1533372		
	1210 WILDFERN lot 3 con 4 GREEBY ON	224.2	<a href="#"><u>79</u></a>
	<i>Well ID:</i> 1534779		
	lot 4 con 3 ON	224.6	<a href="#"><u>80</u></a>
	<i>Well ID:</i> 1516113		
	6485 GREELY WEST DRIVE lot 5 con 3 GREELY ON	228.9	<a href="#"><u>81</u></a>
	<i>Well ID:</i> 1536034		
	6555 GOLDEN ASH LANE GREELY ON	235.7	<a href="#"><u>82</u></a>
	<i>Well ID:</i> 7189207		
	lot 4 con 3 ON	240.6	<a href="#"><u>83</u></a>
	<i>Well ID:</i> 1512205		
	lot 4 con 3 ON	241.4	<a href="#"><u>84</u></a>
	<i>Well ID:</i> 1507176		
	lot 5 con 3 ON	242.6	<a href="#"><u>86</u></a>
	<i>Well ID:</i> 1533365		
	lot 2 con 3 ON	242.9	<a href="#"><u>87</u></a>
	<i>Well ID:</i> 1530956		
	lot 2 con 3 ON	242.9	<a href="#"><u>87</u></a>
	<i>Well ID:</i> 1525431		
	lot 2 con 3 ON	242.9	<a href="#"><u>87</u></a>
	<i>Well ID:</i> 1525435		
	lot 2 con 3 ON	242.9	<a href="#"><u>87</u></a>
	<i>Well ID:</i> 1526130		



<u>Site</u>	<u>Address</u>	<u>Distance (m)</u>	<u>Map Key</u>
	lot 2 con 3 ON  <i>Well ID:</i> 1527985	242.9	<a href="#"><u>87</u></a>
	lot 2 con 3 ON  <i>Well ID:</i> 1528083	242.9	<a href="#"><u>87</u></a>
	lot 2 con 3 ON  <i>Well ID:</i> 1528510	242.9	<a href="#"><u>87</u></a>
	lot 2 con 3 ON  <i>Well ID:</i> 1529630	242.9	<a href="#"><u>87</u></a>
	lot 2 con 3 ON  <i>Well ID:</i> 1529730	242.9	<a href="#"><u>87</u></a>
	lot 5 con 3 ON  <i>Well ID:</i> 1532581	244.0	<a href="#"><u>88</u></a>
	lot 2 con 3 ON  <i>Well ID:</i> 1530533	244.0	<a href="#"><u>89</u></a>
	lot 2 con 3 ON  <i>Well ID:</i> 1531052	244.0	<a href="#"><u>89</u></a>
	lot 2 con 3 ON  <i>Well ID:</i> 1531143	244.0	<a href="#"><u>89</u></a>
	lot 2 con 3 ON  <i>Well ID:</i> 1532152	245.3	<a href="#"><u>90</u></a>
	lot 2 con 3 ON  <i>Well ID:</i> 1532153	245.3	<a href="#"><u>90</u></a>
	lot 2 con 3 ON	245.3	<a href="#"><u>90</u></a>

<u>Site</u>	<u>Address</u>	<u>Distance (m)</u>	<u>Map Key</u>
	<i>Well ID:</i> 1532592		
	lot 2 con 3 ON	245.7	<a href="#"><u>91</u></a>
	<i>Well ID:</i> 1533901		
	lot 2 con 3 ON	246.4	<a href="#"><u>92</u></a>
	<i>Well ID:</i> 1531342		
	lot 2 con 3 ON	249.1	<a href="#"><u>93</u></a>
	<i>Well ID:</i> 1515995		



### Map : 0.25 Kilometer Radius

Order Number: 20312400038

Address: Vacant Land, Ottawa, ON



Project Property	Expressway	Industrial and Resource - Regions	National Park
Buffer Outline	Principal Highway	Main Line	Provincial or Territorial Park
Eris Sites with Higher Elevation	Secondary Highway	Sidetrack	Other Park
Eris Sites with Same Elevation	Major Road	Transit Line	Golf Course or Driving Range
Eris Sites with Lower Elevation	Local road	Abandoned Line	Park or Sports Field
Eris Sites with Unknown Elevation	Trail	Proposed Road	Other Recreation Area
	Proposed Road		
	Ferry Route/Ice Road		





1:10000

Source: Esri, Maxar, GeoEye, Earthstar Geographics, CNES/Airbus DS, USDA, USGS, AeroGRID, IGN, and the GIS User Community

**Aerial** Year: 2015

**Address: Vacant Land, Ottawa, ON**

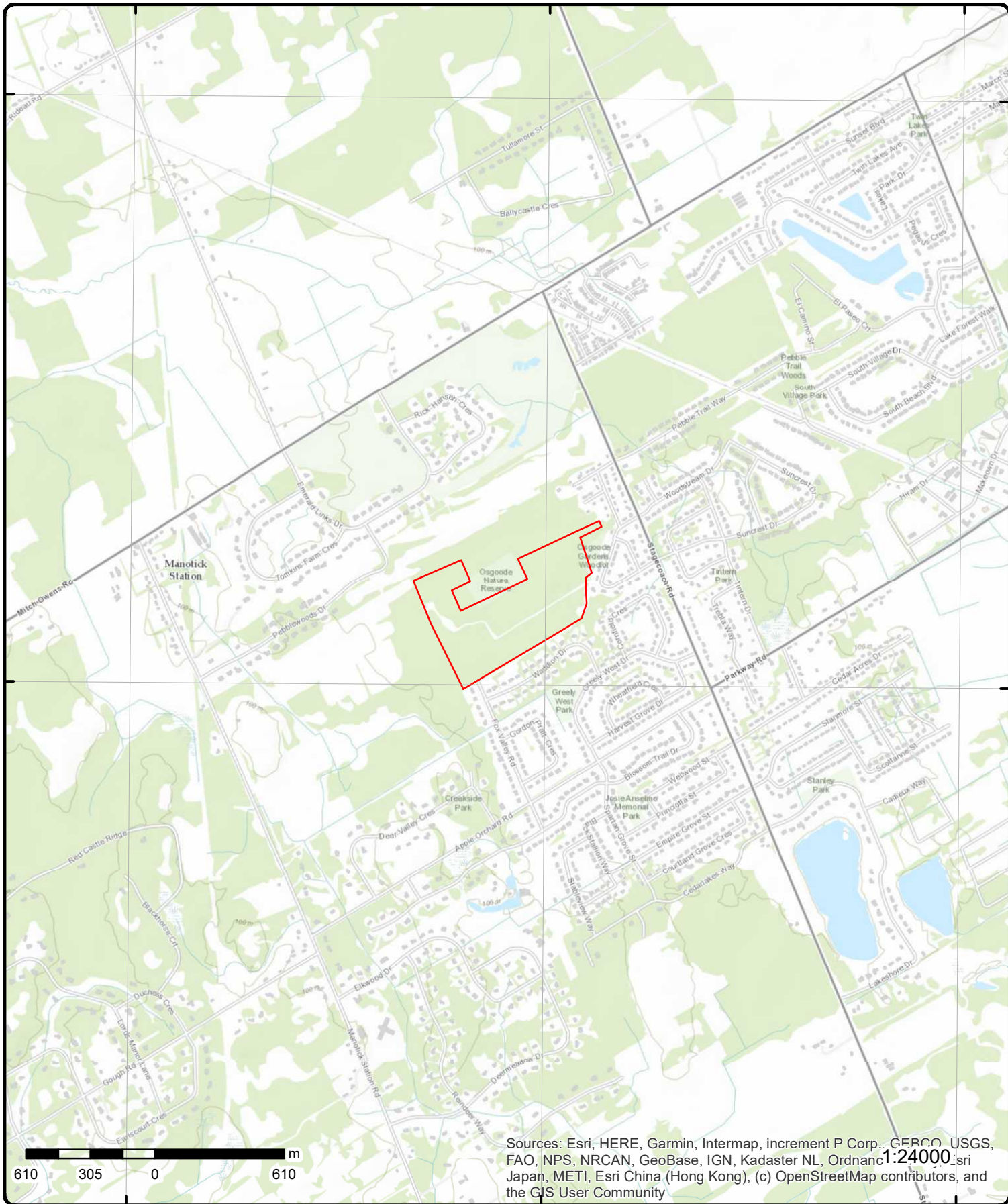
Source: ESRI World Imagery

Order Number: 20312400038



© ERIS Information Limited Partnership





# Topographic Map

Address: Vacant Land, ON

Source: ESRI World Topographic Map

Order Number: 2031240038



© ERIS Information Limited Partnership

# Detail Report

Map Key	Number of Records	Direction/ Distance (m)	Elev/Diff (m)	Site	DB
<u>1</u>	1 of 1	NE/0.0	101.9/ -0.30	lot 3 con 3 ON	WWIS

<p><b>Well ID:</b> 1514272</p> <p><b>Construction Date:</b></p> <p><b>Primary Water Use:</b> Domestic</p> <p><b>Sec. Water Use:</b> 0</p> <p><b>Final Well Status:</b> Water Supply</p> <p><b>Water Type:</b></p> <p><b>Casing Material:</b></p> <p><b>Audit No:</b></p> <p><b>Tag:</b></p> <p><b>Construction Method:</b></p> <p><b>Elevation (m):</b></p> <p><b>Elevation Reliability:</b></p> <p><b>Depth to Bedrock:</b></p> <p><b>Well Depth:</b></p> <p><b>Overburden/Bedrock:</b></p> <p><b>Pump Rate:</b></p> <p><b>Static Water Level:</b></p> <p><b>Flowing (Y/N):</b></p> <p><b>Flow Rate:</b></p> <p><b>Clear/Cloudy:</b></p>	<p><b>Data Entry Status:</b></p> <p><b>Data Src:</b> 1</p> <p><b>Date Received:</b> 9/11/1974</p> <p><b>Selected Flag:</b> Yes</p> <p><b>Abandonment Rec:</b></p> <p><b>Contractor:</b> 1558</p> <p><b>Form Version:</b> 1</p> <p><b>Owner:</b></p> <p><b>Street Name:</b></p> <p><b>County:</b> OTTAWA</p> <p><b>Municipality:</b> OSGOODE TOWNSHIP</p> <p><b>Site Info:</b></p> <p><b>Lot:</b> 003</p> <p><b>Concession:</b> 03</p> <p><b>Concession Name:</b> CON</p> <p><b>Easting NAD83:</b></p> <p><b>Northing NAD83:</b></p> <p><b>Zone:</b></p> <p><b>UTM Reliability:</b></p>
---	--

**PDF URL (Map):** [https://d2khazk8e83rdv.cloudfront.net/moe\\_mapping/downloads/2Water/Wells\\_pdfs/151\1514272.pdf](https://d2khazk8e83rdv.cloudfront.net/moe_mapping/downloads/2Water/Wells_pdfs/151\1514272.pdf)

**Bore Hole Information**

<p><b>Bore Hole ID:</b> 10036249</p> <p><b>DP2BR:</b> 6</p> <p><b>Spatial Status:</b></p> <p><b>Code OB:</b> r</p> <p><b>Code OB Desc:</b> Bedrock</p> <p><b>Open Hole:</b></p> <p><b>Cluster Kind:</b></p> <p><b>Date Completed:</b> 8/28/1974</p> <p><b>Remarks:</b></p> <p><b>Elevrc Desc:</b></p> <p><b>Location Source Date:</b></p> <p><b>Improvement Location Source:</b></p> <p><b>Improvement Location Method:</b></p> <p><b>Source Revision Comment:</b></p> <p><b>Supplier Comment:</b></p>	<p><b>Elevation:</b> 103.270111</p> <p><b>Elevrc:</b></p> <p><b>Zone:</b> 18</p> <p><b>East83:</b> 452940.8</p> <p><b>North83:</b> 5011513</p> <p><b>Org CS:</b></p> <p><b>UTMRC:</b> 4</p> <p><b>UTMRC Desc:</b> margin of error : 30 m - 100 m</p> <p><b>Location Method:</b> p4</p>
--	--

**Overburden and Bedrock Materials Interval**

**Formation ID:** 931025801

**Layer:** 2

**Color:** 8

**General Color:** BLACK

**Mat1:** 15

**Most Common Material:** LIMESTONE

<b>Map Key</b>	<b>Number of Records</b>	<b>Direction/ Distance (m)</b>	<b>Elev/Diff (m)</b>	<b>Site</b>	<b>DB</b>
<b>Mat2:</b>					
<b>Mat2 Desc:</b>					
<b>Mat3:</b>					
<b>Mat3 Desc:</b>					
<b>Formation Top Depth:</b>		6			
<b>Formation End Depth:</b>		48			
<b>Formation End Depth UOM:</b>		ft			
<b><u>Overburden and Bedrock</u></b>					
<b><u>Materials Interval</u></b>					
<b>Formation ID:</b>		931025800			
<b>Layer:</b>		1			
<b>Color:</b>		2			
<b>General Color:</b>		GREY			
<b>Mat1:</b>		14			
<b>Most Common Material:</b>		HARDPAN			
<b>Mat2:</b>		13			
<b>Mat2 Desc:</b>		BOULDERS			
<b>Mat3:</b>					
<b>Mat3 Desc:</b>					
<b>Formation Top Depth:</b>		0			
<b>Formation End Depth:</b>		6			
<b>Formation End Depth UOM:</b>		ft			
<b><u>Method of Construction &amp; Well Use</u></b>					
<b>Method Construction ID:</b>		961514272			
<b>Method Construction Code:</b>		5			
<b>Method Construction:</b>		Air Percussion			
<b>Other Method Construction:</b>					
<b><u>Pipe Information</u></b>					
<b>Pipe ID:</b>		10584819			
<b>Casing No:</b>		1			
<b>Comment:</b>					
<b>Alt Name:</b>					
<b><u>Construction Record - Casing</u></b>					
<b>Casing ID:</b>		930064048			
<b>Layer:</b>		2			
<b>Material:</b>		4			
<b>Open Hole or Material:</b>		OPEN HOLE			
<b>Depth From:</b>					
<b>Depth To:</b>		48			
<b>Casing Diameter:</b>		6			
<b>Casing Diameter UOM:</b>		inch			
<b>Casing Depth UOM:</b>		ft			
<b><u>Construction Record - Casing</u></b>					
<b>Casing ID:</b>		930064047			
<b>Layer:</b>		1			
<b>Material:</b>		1			
<b>Open Hole or Material:</b>		STEEL			
<b>Depth From:</b>					
<b>Depth To:</b>		18			
<b>Casing Diameter:</b>		6			
<b>Casing Diameter UOM:</b>		inch			



<b>Map Key</b>	<b>Number of Records</b>	<b>Direction/ Distance (m)</b>	<b>Elev/Diff (m)</b>	<b>Site</b>	<b>DB</b>
<b>Casing Depth UOM:</b>		ft			
<b><u>Results of Well Yield Testing</u></b>					
<b>Pump Test ID:</b>		991514272			
<b>Pump Set At:</b>					
<b>Static Level:</b>		5			
<b>Final Level After Pumping:</b>		20			
<b>Recommended Pump Depth:</b>		25			
<b>Pumping Rate:</b>		30			
<b>Flowing Rate:</b>					
<b>Recommended Pump Rate:</b>		5			
<b>Levels UOM:</b>		ft			
<b>Rate UOM:</b>		GPM			
<b>Water State After Test Code:</b>		1			
<b>Water State After Test:</b>		CLEAR			
<b>Pumping Test Method:</b>		1			
<b>Pumping Duration HR:</b>		1			
<b>Pumping Duration MIN:</b>		0			
<b>Flowing:</b>		No			
<b><u>Draw Down &amp; Recovery</u></b>					
<b>Pump Test Detail ID:</b>		934642895			
<b>Test Type:</b>		Draw Down			
<b>Test Duration:</b>		45			
<b>Test Level:</b>		20			
<b>Test Level UOM:</b>		ft			
<b><u>Draw Down &amp; Recovery</u></b>					
<b>Pump Test Detail ID:</b>		934381904			
<b>Test Type:</b>		Draw Down			
<b>Test Duration:</b>		30			
<b>Test Level:</b>		20			
<b>Test Level UOM:</b>		ft			
<b><u>Draw Down &amp; Recovery</u></b>					
<b>Pump Test Detail ID:</b>		934099160			
<b>Test Type:</b>		Draw Down			
<b>Test Duration:</b>		15			
<b>Test Level:</b>		20			
<b>Test Level UOM:</b>		ft			
<b><u>Draw Down &amp; Recovery</u></b>					
<b>Pump Test Detail ID:</b>		934900364			
<b>Test Type:</b>		Draw Down			
<b>Test Duration:</b>		60			
<b>Test Level:</b>		20			
<b>Test Level UOM:</b>		ft			
<b><u>Water Details</u></b>					
<b>Water ID:</b>		933470114			
<b>Layer:</b>		1			
<b>Kind Code:</b>		3			
<b>Kind:</b>		SULPHUR			
<b>Water Found Depth:</b>		44			
<b>Water Found Depth UOM:</b>		ft			

Map Key	Number of Records	Direction/ Distance (m)	Elev/Diff (m)	Site	DB
<a href="#">2</a>	1 of 1	ENE/0.0	103.0 / 0.76	lot 4 con 3 ON	WWIS

<b>Well ID:</b>	1515467	<b>Data Entry Status:</b>	
<b>Construction Date:</b>		<b>Data Src:</b>	1
<b>Primary Water Use:</b>	Domestic	<b>Date Received:</b>	7/8/1976
<b>Sec. Water Use:</b>	0	<b>Selected Flag:</b>	Yes
<b>Final Well Status:</b>	Water Supply	<b>Abandonment Rec:</b>	
<b>Water Type:</b>		<b>Contractor:</b>	3644
<b>Casing Material:</b>		<b>Form Version:</b>	1
<b>Audit No:</b>		<b>Owner:</b>	
<b>Tag:</b>		<b>Street Name:</b>	
<b>Construction Method:</b>		<b>County:</b>	OTTAWA
<b>Elevation (m):</b>		<b>Municipality:</b>	OSGOODE TOWNSHIP
<b>Elevation Reliability:</b>		<b>Site Info:</b>	
<b>Depth to Bedrock:</b>		<b>Lot:</b>	004
<b>Well Depth:</b>		<b>Concession:</b>	03
<b>Overburden/Bedrock:</b>		<b>Concession Name:</b>	CON
<b>Pump Rate:</b>		<b>Easting NAD83:</b>	
<b>Static Water Level:</b>		<b>Northing NAD83:</b>	
<b>Flowing (Y/N):</b>		<b>Zone:</b>	
<b>Flow Rate:</b>		<b>UTM Reliability:</b>	
<b>Clear/Cloudy:</b>			

**PDF URL (Map):** [https://d2khazk8e83rdv.cloudfront.net/moe\\_mapping/downloads/2Water/Wells\\_pdfs/151\1515467.pdf](https://d2khazk8e83rdv.cloudfront.net/moe_mapping/downloads/2Water/Wells_pdfs/151\1515467.pdf)

#### Bore Hole Information

<b>Bore Hole ID:</b>	10037414	<b>Elevation:</b>	102.509513
<b>DP2BR:</b>	10	<b>Elevrc:</b>	
<b>Spatial Status:</b>		<b>Zone:</b>	18
<b>Code OB:</b>	r	<b>East83:</b>	453070.8
<b>Code OB Desc:</b>	Bedrock	<b>North83:</b>	5011422
<b>Open Hole:</b>		<b>Org CS:</b>	4
<b>Cluster Kind:</b>		<b>UTMRC:</b>	
<b>Date Completed:</b>	6/22/1976	<b>UTMRC Desc:</b>	margin of error : 30 m - 100 m
<b>Remarks:</b>		<b>Location Method:</b>	p4
<b>Elevrc Desc:</b>			
<b>Location Source Date:</b>			
<b>Improvement Location Source:</b>			
<b>Improvement Location Method:</b>			
<b>Source Revision Comment:</b>			
<b>Supplier Comment:</b>			

#### Overburden and Bedrock

##### Materials Interval

<b>Formation ID:</b>	931029254
<b>Layer:</b>	1
<b>Color:</b>	2
<b>General Color:</b>	GREY
<b>Mat1:</b>	05
<b>Most Common Material:</b>	CLAY
<b>Mat2:</b>	12
<b>Mat2 Desc:</b>	STONES
<b>Mat3:</b>	
<b>Mat3 Desc:</b>	
<b>Formation Top Depth:</b>	0
<b>Formation End Depth:</b>	10
<b>Formation End Depth UOM:</b>	ft

<b>Map Key</b>	<b>Number of Records</b>	<b>Direction/ Distance (m)</b>	<b>Elev/Diff (m)</b>	<b>Site</b>	<b>DB</b>
<b><u>Overburden and Bedrock Materials Interval</u></b>					
<b>Formation ID:</b>		931029255			
<b>Layer:</b>		2			
<b>Color:</b>		2			
<b>General Color:</b>		GREY			
<b>Mat1:</b>		15			
<b>Most Common Material:</b>		LIMESTONE			
<b>Mat2:</b>					
<b>Mat2 Desc:</b>					
<b>Mat3:</b>					
<b>Mat3 Desc:</b>					
<b>Formation Top Depth:</b>		10			
<b>Formation End Depth:</b>		44			
<b>Formation End Depth UOM:</b>		ft			
<b><u>Method of Construction &amp; Well Use</u></b>					
<b>Method Construction ID:</b>		961515467			
<b>Method Construction Code:</b>		5			
<b>Method Construction:</b>		Air Percussion			
<b>Other Method Construction:</b>					
<b><u>Pipe Information</u></b>					
<b>Pipe ID:</b>		10585984			
<b>Casing No:</b>		1			
<b>Comment:</b>					
<b>Alt Name:</b>					
<b><u>Construction Record - Casing</u></b>					
<b>Casing ID:</b>		930066018			
<b>Layer:</b>		1			
<b>Material:</b>		1			
<b>Open Hole or Material:</b>		STEEL			
<b>Depth From:</b>					
<b>Depth To:</b>		25			
<b>Casing Diameter:</b>		6			
<b>Casing Diameter UOM:</b>		inch			
<b>Casing Depth UOM:</b>		ft			
<b><u>Results of Well Yield Testing</u></b>					
<b>Pump Test ID:</b>		991515467			
<b>Pump Set At:</b>					
<b>Static Level:</b>		6			
<b>Final Level After Pumping:</b>		25			
<b>Recommended Pump Depth:</b>		25			
<b>Pumping Rate:</b>		20			
<b>Flowing Rate:</b>					
<b>Recommended Pump Rate:</b>		5			
<b>Levels UOM:</b>		ft			
<b>Rate UOM:</b>		GPM			
<b>Water State After Test Code:</b>		2			
<b>Water State After Test:</b>		CLOUDY			
<b>Pumping Test Method:</b>		1			
<b>Pumping Duration HR:</b>		1			
<b>Pumping Duration MIN:</b>		0			
<b>Flowing:</b>		No			

Map Key	Number of Records	Direction/ Distance (m)	Elev/Diff (m)	Site	DB
---------	-------------------	----------------------------	------------------	------	----

Draw Down & Recovery

Pump Test Detail ID: 934100946  
 Test Type: Draw Down  
 Test Duration: 15  
 Test Level: 25  
 Test Level UOM: ft

Draw Down & Recovery

Pump Test Detail ID: 934646885  
 Test Type: Draw Down  
 Test Duration: 45  
 Test Level: 25  
 Test Level UOM: ft

Draw Down & Recovery

Pump Test Detail ID: 934896010  
 Test Type: Draw Down  
 Test Duration: 60  
 Test Level: 25  
 Test Level UOM: ft

Draw Down & Recovery

Pump Test Detail ID: 934377010  
 Test Type: Draw Down  
 Test Duration: 30  
 Test Level: 25  
 Test Level UOM: ft

Water Details

Water ID: 933471566  
 Layer: 1  
 Kind Code: 1  
 Kind: FRESH  
 Water Found Depth: 35  
 Water Found Depth UOM: ft

Water Details

Water ID: 933471567  
 Layer: 2  
 Kind Code: 1  
 Kind: FRESH  
 Water Found Depth: 41  
 Water Found Depth UOM: ft

3

1 of 1

NE/0.0

101.9 / -0.31

lot 3 con 3  
ON

WWIS

Well ID: 1514273  
 Construction Date:  
 Primary Water Use: Domestic  
 Sec. Water Use: 0  
 Final Well Status: Water Supply  
 Water Type:

Data Entry Status:  
 Data Src: 1  
 Date Received: 9/11/1974  
 Selected Flag: Yes  
 Abandonment Rec:  
 Contractor: 1558

Map Key	Number of Records	Direction/ Distance (m)	Elev/Diff (m)	Site	DB
<b>Casing Material:</b>				<b>Form Version:</b>	1
<b>Audit No:</b>				<b>Owner:</b>	
<b>Tag:</b>				<b>Street Name:</b>	
<b>Construction Method:</b>				<b>County:</b>	OTTAWA
<b>Elevation (m):</b>				<b>Municipality:</b>	OSGOODE TOWNSHIP
<b>Elevation Reliability:</b>				<b>Site Info:</b>	
<b>Depth to Bedrock:</b>				<b>Lot:</b>	003
<b>Well Depth:</b>				<b>Concession:</b>	03
<b>Overburden/Bedrock:</b>				<b>Concession Name:</b>	CON
<b>Pump Rate:</b>				<b>Easting NAD83:</b>	
<b>Static Water Level:</b>				<b>Northing NAD83:</b>	
<b>Flowing (Y/N):</b>				<b>Zone:</b>	
<b>Flow Rate:</b>				<b>UTM Reliability:</b>	
<b>Clear/Cloudy:</b>					

**PDF URL (Map):** [https://d2khazk8e83rdv.cloudfront.net/moe\\_mapping/downloads/2Water/Wells\\_pdfs/151\1514273.pdf](https://d2khazk8e83rdv.cloudfront.net/moe_mapping/downloads/2Water/Wells_pdfs/151\1514273.pdf)

**Bore Hole Information**

<b>Bore Hole ID:</b>	10036250	<b>Elevation:</b>	102.736228
<b>DP2BR:</b>	5	<b>Elevrc:</b>	
<b>Spatial Status:</b>		<b>Zone:</b>	18
<b>Code OB:</b>	r	<b>East83:</b>	452987.8
<b>Code OB Desc:</b>	Bedrock	<b>North83:</b>	5011549
<b>Open Hole:</b>		<b>Org CS:</b>	
<b>Cluster Kind:</b>		<b>UTMRC:</b>	4
<b>Date Completed:</b>	8/28/1974	<b>UTMRC Desc:</b>	margin of error : 30 m - 100 m
<b>Remarks:</b>		<b>Location Method:</b>	p4
<b>Elevrc Desc:</b>			
<b>Location Source Date:</b>			
<b>Improvement Location Source:</b>			
<b>Improvement Location Method:</b>			
<b>Source Revision Comment:</b>			
<b>Supplier Comment:</b>			

**Overburden and Bedrock Materials Interval**

<b>Formation ID:</b>	931025802
<b>Layer:</b>	1
<b>Color:</b>	2
<b>General Color:</b>	GREY
<b>Mat1:</b>	14
<b>Most Common Material:</b>	HARDPAN
<b>Mat2:</b>	13
<b>Mat2 Desc:</b>	BOULDERS
<b>Mat3:</b>	
<b>Mat3 Desc:</b>	
<b>Formation Top Depth:</b>	0
<b>Formation End Depth:</b>	5
<b>Formation End Depth UOM:</b>	ft

**Overburden and Bedrock Materials Interval**

<b>Formation ID:</b>	931025803
<b>Layer:</b>	2
<b>Color:</b>	8
<b>General Color:</b>	BLACK
<b>Mat1:</b>	15
<b>Most Common Material:</b>	LIMESTONE
<b>Mat2:</b>	

<b>Map Key</b>	<b>Number of Records</b>	<b>Direction/ Distance (m)</b>	<b>Elev/Diff (m)</b>	<b>Site</b>	<b>DB</b>
<b>Mat2 Desc:</b>					
<b>Mat3:</b>					
<b>Mat3 Desc:</b>					
<b>Formation Top Depth:</b>		5			
<b>Formation End Depth:</b>		48			
<b>Formation End Depth UOM:</b>		ft			
 <b><u>Method of Construction &amp; Well Use</u></b>					
<b>Method Construction ID:</b>		961514273			
<b>Method Construction Code:</b>		5			
<b>Method Construction:</b>		Air Percussion			
<b>Other Method Construction:</b>					
 <b><u>Pipe Information</u></b>					
<b>Pipe ID:</b>		10584820			
<b>Casing No:</b>		1			
<b>Comment:</b>					
<b>Alt Name:</b>					
 <b><u>Construction Record - Casing</u></b>					
<b>Casing ID:</b>		930064049			
<b>Layer:</b>		1			
<b>Material:</b>		1			
<b>Open Hole or Material:</b>		STEEL			
<b>Depth From:</b>					
<b>Depth To:</b>		18			
<b>Casing Diameter:</b>		6			
<b>Casing Diameter UOM:</b>		inch			
<b>Casing Depth UOM:</b>		ft			
 <b><u>Construction Record - Casing</u></b>					
<b>Casing ID:</b>		930064050			
<b>Layer:</b>		2			
<b>Material:</b>		4			
<b>Open Hole or Material:</b>		OPEN HOLE			
<b>Depth From:</b>					
<b>Depth To:</b>		48			
<b>Casing Diameter:</b>		6			
<b>Casing Diameter UOM:</b>		inch			
<b>Casing Depth UOM:</b>		ft			
 <b><u>Results of Well Yield Testing</u></b>					
<b>Pump Test ID:</b>		991514273			
<b>Pump Set At:</b>					
<b>Static Level:</b>		5			
<b>Final Level After Pumping:</b>		20			
<b>Recommended Pump Depth:</b>		20			
<b>Pumping Rate:</b>		30			
<b>Flowing Rate:</b>					
<b>Recommended Pump Rate:</b>		5			
<b>Levels UOM:</b>		ft			
<b>Rate UOM:</b>		GPM			
<b>Water State After Test Code:</b>		1			
<b>Water State After Test:</b>		CLEAR			
<b>Pumping Test Method:</b>		1			
<b>Pumping Duration HR:</b>		1			

Map Key	Number of Records	Direction/ Distance (m)	Elev/Diff (m)	Site	DB
<b>Pumping Duration MIN: Flowing:</b>		0 No			
<b><u>Draw Down &amp; Recovery</u></b>					
<b>Pump Test Detail ID:</b>		934642896			
<b>Test Type:</b>		Draw Down			
<b>Test Duration:</b>		45			
<b>Test Level:</b>		20			
<b>Test Level UOM:</b>		ft			
<b><u>Draw Down &amp; Recovery</u></b>					
<b>Pump Test Detail ID:</b>		934381905			
<b>Test Type:</b>		Draw Down			
<b>Test Duration:</b>		30			
<b>Test Level:</b>		20			
<b>Test Level UOM:</b>		ft			
<b><u>Draw Down &amp; Recovery</u></b>					
<b>Pump Test Detail ID:</b>		934900365			
<b>Test Type:</b>		Draw Down			
<b>Test Duration:</b>		60			
<b>Test Level:</b>		20			
<b>Test Level UOM:</b>		ft			
<b><u>Draw Down &amp; Recovery</u></b>					
<b>Pump Test Detail ID:</b>		934099161			
<b>Test Type:</b>		Draw Down			
<b>Test Duration:</b>		15			
<b>Test Level:</b>		20			
<b>Test Level UOM:</b>		ft			
<b><u>Water Details</u></b>					
<b>Water ID:</b>		933470115			
<b>Layer:</b>		1			
<b>Kind Code:</b>		3			
<b>Kind:</b>		SULPHUR			
<b>Water Found Depth:</b>		44			
<b>Water Found Depth UOM:</b>		ft			

<a href="#">4</a>	1 of 1	NE/0.0	101.9/ -0.32	lot 3 con 3 ON	WWIS
<b>Well ID:</b>		1514264		<b>Data Entry Status:</b>	
<b>Construction Date:</b>				<b>Data Src:</b>	1
<b>Primary Water Use:</b>		Domestic		<b>Date Received:</b>	9/11/1974
<b>Sec. Water Use:</b>		0		<b>Selected Flag:</b>	Yes
<b>Final Well Status:</b>		Water Supply		<b>Abandonment Rec:</b>	
<b>Water Type:</b>				<b>Contractor:</b>	1558
<b>Casing Material:</b>				<b>Form Version:</b>	1
<b>Audit No:</b>				<b>Owner:</b>	
<b>Tag:</b>				<b>Street Name:</b>	
<b>Construction Method:</b>				<b>County:</b>	OTTAWA
<b>Elevation (m):</b>				<b>Municipality:</b>	OSGOODE TOWNSHIP
<b>Elevation Reliability:</b>				<b>Site Info:</b>	
<b>Depth to Bedrock:</b>				<b>Lot:</b>	003



Map Key	Number of Records	Direction/ Distance (m)	Elev/Diff (m)	Site	DB
Well Depth:				Concession:	03
Overburden/Bedrock:				Concession Name:	CON
Pump Rate:				Easting NAD83:	
Static Water Level:				Northing NAD83:	
Flowing (Y/N):				Zone:	
Flow Rate:				UTM Reliability:	
Clear/Cloudy:					

PDF URL (Map): [https://d2khazk8e83rdv.cloudfront.net/moe\\_mapping/downloads/2Water/Wells\\_pdfs/151\1514264.pdf](https://d2khazk8e83rdv.cloudfront.net/moe_mapping/downloads/2Water/Wells_pdfs/151\1514264.pdf)

#### Bore Hole Information

Bore Hole ID:	10036241	Elevation:	102.145027
DP2BR:	8	Elevrc:	
Spatial Status:		Zone:	18
Code OB:	r	East83:	453036.8
Code OB Desc:	Bedrock	North83:	5011576
Open Hole:		Org CS:	4
Cluster Kind:		UTMRC:	
Date Completed:	8/28/1974	UTMRC Desc:	margin of error : 30 m - 100 m
Remarks:		Location Method:	p4
Elevrc Desc:			
Location Source Date:			
Improvement Location Source:			
Improvement Location Method:			
Source Revision Comment:			
Supplier Comment:			

#### Overburden and Bedrock

##### Materials Interval

Formation ID:	931025766
Layer:	2
Color:	8
General Color:	BLACK
Mat1:	15
Most Common Material:	LIMESTONE
Mat2:	
Mat2 Desc:	
Mat3:	
Mat3 Desc:	
Formation Top Depth:	8
Formation End Depth:	48
Formation End Depth UOM:	ft

#### Overburden and Bedrock

##### Materials Interval

Formation ID:	931025765
Layer:	1
Color:	2
General Color:	GREY
Mat1:	14
Most Common Material:	HARDPAN
Mat2:	13
Mat2 Desc:	BOULDERS
Mat3:	
Mat3 Desc:	
Formation Top Depth:	0
Formation End Depth:	8
Formation End Depth UOM:	ft

<b>Map Key</b>	<b>Number of Records</b>	<b>Direction/ Distance (m)</b>	<b>Elev/Diff (m)</b>	<b>Site</b>	<b>DB</b>
<b><u>Method of Construction &amp; Well Use</u></b>					
<b>Method Construction ID:</b>		961514264			
<b>Method Construction Code:</b>		5			
<b>Method Construction:</b>		Air Percussion			
<b>Other Method Construction:</b>					
<b><u>Pipe Information</u></b>					
<b>Pipe ID:</b>		10584811			
<b>Casing No:</b>		1			
<b>Comment:</b>					
<b>Alt Name:</b>					
<b><u>Construction Record - Casing</u></b>					
<b>Casing ID:</b>		930064032			
<b>Layer:</b>		2			
<b>Material:</b>		4			
<b>Open Hole or Material:</b>		OPEN HOLE			
<b>Depth From:</b>					
<b>Depth To:</b>		48			
<b>Casing Diameter:</b>		6			
<b>Casing Diameter UOM:</b>		inch			
<b>Casing Depth UOM:</b>		ft			
<b><u>Construction Record - Casing</u></b>					
<b>Casing ID:</b>		930064031			
<b>Layer:</b>		1			
<b>Material:</b>		1			
<b>Open Hole or Material:</b>		STEEL			
<b>Depth From:</b>					
<b>Depth To:</b>		13			
<b>Casing Diameter:</b>		6			
<b>Casing Diameter UOM:</b>		inch			
<b>Casing Depth UOM:</b>		ft			
<b><u>Results of Well Yield Testing</u></b>					
<b>Pump Test ID:</b>		991514264			
<b>Pump Set At:</b>					
<b>Static Level:</b>		5			
<b>Final Level After Pumping:</b>		20			
<b>Recommended Pump Depth:</b>		25			
<b>Pumping Rate:</b>		20			
<b>Flowing Rate:</b>					
<b>Recommended Pump Rate:</b>		5			
<b>Levels UOM:</b>		ft			
<b>Rate UOM:</b>		GPM			
<b>Water State After Test Code:</b>		1			
<b>Water State After Test:</b>		CLEAR			
<b>Pumping Test Method:</b>		1			
<b>Pumping Duration HR:</b>		1			
<b>Pumping Duration MIN:</b>		0			
<b>Flowing:</b>		No			
<b><u>Draw Down &amp; Recovery</u></b>					
<b>Pump Test Detail ID:</b>		934900357			
<b>Test Type:</b>		Draw Down			

Map Key	Number of Records	Direction/ Distance (m)	Elev/Diff (m)	Site	DB
<b>Test Duration:</b>		60			
<b>Test Level:</b>		20			
<b>Test Level UOM:</b>		ft			
<b><u>Draw Down &amp; Recovery</u></b>					
<b>Pump Test Detail ID:</b>		934099153			
<b>Test Type:</b>		Draw Down			
<b>Test Duration:</b>		15			
<b>Test Level:</b>		20			
<b>Test Level UOM:</b>		ft			
<b><u>Draw Down &amp; Recovery</u></b>					
<b>Pump Test Detail ID:</b>		934642888			
<b>Test Type:</b>		Draw Down			
<b>Test Duration:</b>		45			
<b>Test Level:</b>		20			
<b>Test Level UOM:</b>		ft			
<b><u>Draw Down &amp; Recovery</u></b>					
<b>Pump Test Detail ID:</b>		934381897			
<b>Test Type:</b>		Draw Down			
<b>Test Duration:</b>		30			
<b>Test Level:</b>		20			
<b>Test Level UOM:</b>		ft			
<b><u>Water Details</u></b>					
<b>Water ID:</b>		933470104			
<b>Layer:</b>		1			
<b>Kind Code:</b>		1			
<b>Kind:</b>		FRESH			
<b>Water Found Depth:</b>		30			
<b>Water Found Depth UOM:</b>		ft			
<b><u>Water Details</u></b>					
<b>Water ID:</b>		933470105			
<b>Layer:</b>		2			
<b>Kind Code:</b>		1			
<b>Kind:</b>		FRESH			
<b>Water Found Depth:</b>		44			
<b>Water Found Depth UOM:</b>		ft			

<u>5</u>	1 of 1	NE/0.0	101.9 / -0.33	lot 3 con 3 ON	WWIS
<b>Well ID:</b>		1514589		<b>Data Entry Status:</b>	
<b>Construction Date:</b>				<b>Data Src:</b> 1	
<b>Primary Water Use:</b>		Domestic		<b>Date Received:</b> 4/10/1975	
<b>Sec. Water Use:</b>		0		<b>Selected Flag:</b> Yes	
<b>Final Well Status:</b>		Water Supply		<b>Abandonment Rec:</b>	
<b>Water Type:</b>				<b>Contractor:</b> 1558	
<b>Casing Material:</b>				<b>Form Version:</b> 1	
<b>Audit No:</b>				<b>Owner:</b>	
<b>Tag:</b>				<b>Street Name:</b>	
<b>Construction Method:</b>				<b>County:</b> OTTAWA	
<b>Elevation (m):</b>				<b>Municipality:</b> OSGOODE TOWNSHIP	

Map Key	Number of Records	Direction/ Distance (m)	Elev/Diff (m)	Site	DB
<b>Elevation Reliability:</b> <b>Depth to Bedrock:</b> <b>Well Depth:</b> <b>Overburden/Bedrock:</b> <b>Pump Rate:</b> <b>Static Water Level:</b> <b>Flowing (Y/N):</b> <b>Flow Rate:</b> <b>Clear/Cloudy:</b>				<b>Site Info:</b> <b>Lot:</b> 003 <b>Concession:</b> 03 <b>Concession Name:</b> CON <b>Easting NAD83:</b> <b>Northing NAD83:</b> <b>Zone:</b> <b>UTM Reliability:</b>	

PDF URL (Map): [https://d2khazk8e83rdv.cloudfront.net/moe\\_mapping/downloads/2Water/Wells\\_pdfs/151\1514589.pdf](https://d2khazk8e83rdv.cloudfront.net/moe_mapping/downloads/2Water/Wells_pdfs/151\1514589.pdf)

**Bore Hole Information**

<b>Bore Hole ID:</b>	10036562	<b>Elevation:</b>	102.442634
<b>DP2BR:</b>	30	<b>Elevrc:</b>	
<b>Spatial Status:</b>		<b>Zone:</b>	18
<b>Code OB:</b>	r	<b>East83:</b>	453101.8
<b>Code OB Desc:</b>	Bedrock	<b>North83:</b>	5011609
<b>Open Hole:</b>		<b>Org CS:</b>	
<b>Cluster Kind:</b>		<b>UTMRC:</b>	4
<b>Date Completed:</b>	2/26/1975	<b>UTMRC Desc:</b>	margin of error : 30 m - 100 m
<b>Remarks:</b>		<b>Location Method:</b>	p4
<b>Elevrc Desc:</b>			
<b>Location Source Date:</b>			
<b>Improvement Location Source:</b>			
<b>Improvement Location Method:</b>			
<b>Source Revision Comment:</b>			
<b>Supplier Comment:</b>			

**Overburden and Bedrock  
Materials Interval**

<b>Formation ID:</b>	931026713
<b>Layer:</b>	4
<b>Color:</b>	2
<b>General Color:</b>	GREY
<b>Mat1:</b>	18
<b>Most Common Material:</b>	SANDSTONE
<b>Mat2:</b>	
<b>Mat2 Desc:</b>	
<b>Mat3:</b>	
<b>Mat3 Desc:</b>	
<b>Formation Top Depth:</b>	105
<b>Formation End Depth:</b>	160
<b>Formation End Depth UOM:</b>	ft

**Overburden and Bedrock  
Materials Interval**

<b>Formation ID:</b>	931026710
<b>Layer:</b>	1
<b>Color:</b>	6
<b>General Color:</b>	BROWN
<b>Mat1:</b>	28
<b>Most Common Material:</b>	SAND
<b>Mat2:</b>	01
<b>Mat2 Desc:</b>	FILL
<b>Mat3:</b>	
<b>Mat3 Desc:</b>	
<b>Formation Top Depth:</b>	0
<b>Formation End Depth:</b>	3
<b>Formation End Depth UOM:</b>	ft

<i>Map Key</i>	<i>Number of Records</i>	<i>Direction/ Distance (m)</i>	<i>Elev/Diff (m)</i>	<i>Site</i>	<i>DB</i>
<b><u>Overburden and Bedrock Materials Interval</u></b>					
<b>Formation ID:</b>		931026711			
<b>Layer:</b>		2			
<b>Color:</b>		2			
<b>General Color:</b>		GREY			
<b>Mat1:</b>		14			
<b>Most Common Material:</b>		HARDPAN			
<b>Mat2:</b>		13			
<b>Mat2 Desc:</b>		BOULDERS			
<b>Mat3:</b>					
<b>Mat3 Desc:</b>					
<b>Formation Top Depth:</b>		3			
<b>Formation End Depth:</b>		30			
<b>Formation End Depth UOM:</b>		ft			
<b><u>Overburden and Bedrock Materials Interval</u></b>					
<b>Formation ID:</b>		931026712			
<b>Layer:</b>		3			
<b>Color:</b>		2			
<b>General Color:</b>		GREY			
<b>Mat1:</b>		15			
<b>Most Common Material:</b>		LIMESTONE			
<b>Mat2:</b>					
<b>Mat2 Desc:</b>					
<b>Mat3:</b>					
<b>Mat3 Desc:</b>					
<b>Formation Top Depth:</b>		30			
<b>Formation End Depth:</b>		105			
<b>Formation End Depth UOM:</b>		ft			
<b><u>Method of Construction &amp; Well Use</u></b>					
<b>Method Construction ID:</b>		961514589			
<b>Method Construction Code:</b>		5			
<b>Method Construction:</b>		Air Percussion			
<b>Other Method Construction:</b>					
<b><u>Pipe Information</u></b>					
<b>Pipe ID:</b>		10585132			
<b>Casing No:</b>		1			
<b>Comment:</b>					
<b>Alt Name:</b>					
<b><u>Construction Record - Casing</u></b>					
<b>Casing ID:</b>		930064618			
<b>Layer:</b>		2			
<b>Material:</b>		4			
<b>Open Hole or Material:</b>		OPEN HOLE			
<b>Depth From:</b>					
<b>Depth To:</b>		160			
<b>Casing Diameter:</b>		6			
<b>Casing Diameter UOM:</b>		inch			
<b>Casing Depth UOM:</b>		ft			

<b>Map Key</b>	<b>Number of Records</b>	<b>Direction/ Distance (m)</b>	<b>Elev/Diff (m)</b>	<b>Site</b>	<b>DB</b>
<b><u>Construction Record - Casing</u></b>					
<b>Casing ID:</b>			930064617		
<b>Layer:</b>			1		
<b>Material:</b>			1		
<b>Open Hole or Material:</b>			STEEL		
<b>Depth From:</b>					
<b>Depth To:</b>			33		
<b>Casing Diameter:</b>			6		
<b>Casing Diameter UOM:</b>			inch		
<b>Casing Depth UOM:</b>			ft		
<b><u>Results of Well Yield Testing</u></b>					
<b>Pump Test ID:</b>			991514589		
<b>Pump Set At:</b>					
<b>Static Level:</b>			20		
<b>Final Level After Pumping:</b>			100		
<b>Recommended Pump Depth:</b>			100		
<b>Pumping Rate:</b>			10		
<b>Flowing Rate:</b>					
<b>Recommended Pump Rate:</b>			5		
<b>Levels UOM:</b>			ft		
<b>Rate UOM:</b>			GPM		
<b>Water State After Test Code:</b>			1		
<b>Water State After Test:</b>			CLEAR		
<b>Pumping Test Method:</b>			1		
<b>Pumping Duration HR:</b>			1		
<b>Pumping Duration MIN:</b>			0		
<b>Flowing:</b>			No		
<b><u>Draw Down &amp; Recovery</u></b>					
<b>Pump Test Detail ID:</b>			934383015		
<b>Test Type:</b>			Draw Down		
<b>Test Duration:</b>			30		
<b>Test Level:</b>			100		
<b>Test Level UOM:</b>			ft		
<b><u>Draw Down &amp; Recovery</u></b>					
<b>Pump Test Detail ID:</b>			934100416		
<b>Test Type:</b>			Draw Down		
<b>Test Duration:</b>			15		
<b>Test Level:</b>			100		
<b>Test Level UOM:</b>			ft		
<b><u>Draw Down &amp; Recovery</u></b>					
<b>Pump Test Detail ID:</b>			934901473		
<b>Test Type:</b>			Draw Down		
<b>Test Duration:</b>			60		
<b>Test Level:</b>			100		
<b>Test Level UOM:</b>			ft		
<b><u>Draw Down &amp; Recovery</u></b>					
<b>Pump Test Detail ID:</b>			934644004		
<b>Test Type:</b>			Draw Down		
<b>Test Duration:</b>			45		
<b>Test Level:</b>			100		

Map Key	Number of Records	Direction/ Distance (m)	Elev/Diff (m)	Site	DB
Test Level UOM:		ft			
<b><u>Water Details</u></b>					
Water ID:	933470476				
Layer:	1				
Kind Code:	1				
Kind:	FRESH				
Water Found Depth:	158				
Water Found Depth UOM:	ft				

<u>6</u>	1 of 5	W/1.5	100.9 / -1.33	lot 3 con 3 ON	WWIS
<b>Well ID:</b>	1530953			<b>Data Entry Status:</b>	
<b>Construction Date:</b>				<b>Data Src:</b>	1
<b>Primary Water Use:</b>	Domestic			<b>Date Received:</b>	12/7/1999
<b>Sec. Water Use:</b>				<b>Selected Flag:</b>	Yes
<b>Final Well Status:</b>	Water Supply			<b>Abandonment Rec:</b>	
<b>Water Type:</b>				<b>Contractor:</b>	1558
<b>Casing Material:</b>				<b>Form Version:</b>	1
<b>Audit No:</b>	208472			<b>Owner:</b>	
<b>Tag:</b>				<b>Street Name:</b>	
<b>Construction Method:</b>				<b>County:</b>	OTTAWA
<b>Elevation (m):</b>				<b>Municipality:</b>	OSGOODE TOWNSHIP
<b>Elevation Reliability:</b>				<b>Site Info:</b>	
<b>Depth to Bedrock:</b>				<b>Lot:</b>	003
<b>Well Depth:</b>				<b>Concession:</b>	03
<b>Overburden/Bedrock:</b>				<b>Concession Name:</b>	CON
<b>Pump Rate:</b>				<b>Easting NAD83:</b>	
<b>Static Water Level:</b>				<b>Northing NAD83:</b>	
<b>Flowing (Y/N):</b>				<b>Zone:</b>	
<b>Flow Rate:</b>				<b>UTM Reliability:</b>	
<b>Clear/Cloudy:</b>					
<b>PDF URL (Map):</b>	<a href="https://d2khazk8e83rdv.cloudfront.net/moe_mapping/downloads/2Water/Wells_pdfs/153\1530953.pdf">https://d2khazk8e83rdv.cloudfront.net/moe_mapping/downloads/2Water/Wells_pdfs/153\1530953.pdf</a>				

**Bore Hole Information**

<b>Bore Hole ID:</b>	10052487	<b>Elevation:</b>	102.270584
<b>DP2BR:</b>	15	<b>Elevrc:</b>	
<b>Spatial Status:</b>		<b>Zone:</b>	18
<b>Code OB:</b>	r	<b>East83:</b>	452358.8
<b>Code OB Desc:</b>	Bedrock	<b>North83:</b>	5011235
<b>Open Hole:</b>		<b>Org CS:</b>	
<b>Cluster Kind:</b>		<b>UTMRC:</b>	9
<b>Date Completed:</b>	10/4/1999	<b>UTMRC Desc:</b>	unknown UTM
<b>Remarks:</b>		<b>Location Method:</b>	lot
<b>Elevrc Desc:</b>			
<b>Location Source Date:</b>			
<b>Improvement Location Source:</b>			
<b>Improvement Location Method:</b>			
<b>Source Revision Comment:</b>			
<b>Supplier Comment:</b>			

**Overburden and Bedrock**

**Materials Interval**

<b>Formation ID:</b>	931077052
<b>Layer:</b>	2
<b>Color:</b>	2
<b>General Color:</b>	GREY



<b>Map Key</b>	<b>Number of Records</b>	<b>Direction/ Distance (m)</b>	<b>Elev/Diff (m)</b>	<b>Site</b>	<b>DB</b>
<b>Mat1:</b>		28			
<b>Most Common Material:</b>		SAND			
<b>Mat2:</b>		12			
<b>Mat2 Desc:</b>		STONES			
<b>Mat3:</b>		91			
<b>Mat3 Desc:</b>		WATER-BEARING			
<b>Formation Top Depth:</b>		11			
<b>Formation End Depth:</b>		15			
<b>Formation End Depth UOM:</b>		ft			
<b><u>Overburden and Bedrock Materials Interval</u></b>					
<b>Formation ID:</b>		931077051			
<b>Layer:</b>		1			
<b>Color:</b>		6			
<b>General Color:</b>		BROWN			
<b>Mat1:</b>		28			
<b>Most Common Material:</b>		SAND			
<b>Mat2:</b>		12			
<b>Mat2 Desc:</b>		STONES			
<b>Mat3:</b>		68			
<b>Mat3 Desc:</b>		DRY			
<b>Formation Top Depth:</b>		0			
<b>Formation End Depth:</b>		11			
<b>Formation End Depth UOM:</b>		ft			
<b><u>Overburden and Bedrock Materials Interval</u></b>					
<b>Formation ID:</b>		931077053			
<b>Layer:</b>		3			
<b>Color:</b>		2			
<b>General Color:</b>		GREY			
<b>Mat1:</b>		15			
<b>Most Common Material:</b>		LIMESTONE			
<b>Mat2:</b>					
<b>Mat2 Desc:</b>					
<b>Mat3:</b>					
<b>Mat3 Desc:</b>					
<b>Formation Top Depth:</b>		15			
<b>Formation End Depth:</b>		125			
<b>Formation End Depth UOM:</b>		ft			
<b><u>Annular Space/Abandonment Sealing Record</u></b>					
<b>Plug ID:</b>		933116123			
<b>Layer:</b>		1			
<b>Plug From:</b>		0			
<b>Plug To:</b>		22			
<b>Plug Depth UOM:</b>		ft			
<b><u>Method of Construction &amp; Well Use</u></b>					
<b>Method Construction ID:</b>		961530953			
<b>Method Construction Code:</b>		4			
<b>Method Construction:</b>		Rotary (Air)			
<b>Other Method Construction:</b>					
<b><u>Pipe Information</u></b>					

<b>Map Key</b>	<b>Number of Records</b>	<b>Direction/ Distance (m)</b>	<b>Elev/Diff (m)</b>	<b>Site</b>	<b>DB</b>
<b>Pipe ID:</b>		10601057			
<b>Casing No:</b>		1			
<b>Comment:</b>					
<b>Alt Name:</b>					
<b><u>Construction Record - Casing</u></b>					
<b>Casing ID:</b>		930091693			
<b>Layer:</b>		2			
<b>Material:</b>		4			
<b>Open Hole or Material:</b>		OPEN HOLE			
<b>Depth From:</b>					
<b>Depth To:</b>		125			
<b>Casing Diameter:</b>		5			
<b>Casing Diameter UOM:</b>		inch			
<b>Casing Depth UOM:</b>		ft			
<b><u>Construction Record - Casing</u></b>					
<b>Casing ID:</b>		930091692			
<b>Layer:</b>		1			
<b>Material:</b>		1			
<b>Open Hole or Material:</b>		STEEL			
<b>Depth From:</b>					
<b>Depth To:</b>		23			
<b>Casing Diameter:</b>		6			
<b>Casing Diameter UOM:</b>		inch			
<b>Casing Depth UOM:</b>		ft			
<b><u>Results of Well Yield Testing</u></b>					
<b>Pump Test ID:</b>		991530953			
<b>Pump Set At:</b>					
<b>Static Level:</b>		18			
<b>Final Level After Pumping:</b>		75			
<b>Recommended Pump Depth:</b>		100			
<b>Pumping Rate:</b>		7			
<b>Flowing Rate:</b>					
<b>Recommended Pump Rate:</b>		5			
<b>Levels UOM:</b>		ft			
<b>Rate UOM:</b>		GPM			
<b>Water State After Test Code:</b>		2			
<b>Water State After Test:</b>		CLOUDY			
<b>Pumping Test Method:</b>		1			
<b>Pumping Duration HR:</b>		1			
<b>Pumping Duration MIN:</b>					
<b>Flowing:</b>		No			
<b><u>Draw Down &amp; Recovery</u></b>					
<b>Pump Test Detail ID:</b>		934903854			
<b>Test Type:</b>		Draw Down			
<b>Test Duration:</b>		60			
<b>Test Level:</b>		75			
<b>Test Level UOM:</b>		ft			
<b><u>Draw Down &amp; Recovery</u></b>					
<b>Pump Test Detail ID:</b>		934120537			
<b>Test Type:</b>		Draw Down			
<b>Test Duration:</b>		15			

Map Key	Number of Records	Direction/ Distance (m)	Elev/Diff (m)	Site	DB
<b>Test Level:</b>		120			
<b>Test Level UOM:</b>		ft			
<b><u>Draw Down &amp; Recovery</u></b>					
<b>Pump Test Detail ID:</b>		934664675			
<b>Test Type:</b>		Draw Down			
<b>Test Duration:</b>		45			
<b>Test Level:</b>		75			
<b>Test Level UOM:</b>		ft			
<b><u>Draw Down &amp; Recovery</u></b>					
<b>Pump Test Detail ID:</b>		934395393			
<b>Test Type:</b>		Draw Down			
<b>Test Duration:</b>		30			
<b>Test Level:</b>		100			
<b>Test Level UOM:</b>		ft			
<b><u>Water Details</u></b>					
<b>Water ID:</b>		933491268			
<b>Layer:</b>		1			
<b>Kind Code:</b>		5			
<b>Kind:</b>		Not stated			
<b>Water Found Depth:</b>		69			
<b>Water Found Depth UOM:</b>		ft			
<b><u>Water Details</u></b>					
<b>Water ID:</b>		933491269			
<b>Layer:</b>		2			
<b>Kind Code:</b>		5			
<b>Kind:</b>		Not stated			
<b>Water Found Depth:</b>		114			
<b>Water Found Depth UOM:</b>		ft			
<a href="#">6</a>	2 of 5	W/1.5	100.9 / -1.33	lot 3 con 3 ON	WWIS
<b>Well ID:</b>		1527155			
<b>Construction Date:</b>				<b>Data Entry Status:</b>	
<b>Primary Water Use:</b>		Domestic		<b>Data Src:</b>	1
<b>Sec. Water Use:</b>				<b>Date Received:</b>	7/16/1993
<b>Final Well Status:</b>		Water Supply		<b>Selected Flag:</b>	Yes
<b>Water Type:</b>				<b>Abandonment Rec:</b>	
<b>Casing Material:</b>				<b>Contractor:</b>	1558
<b>Audit No:</b>		135465		<b>Form Version:</b>	1
<b>Tag:</b>				<b>Owner:</b>	
<b>Construction Method:</b>				<b>Street Name:</b>	
<b>Elevation (m):</b>				<b>County:</b>	OTTAWA
<b>Elevation Reliability:</b>				<b>Municipality:</b>	OSGOODE TOWNSHIP
<b>Depth to Bedrock:</b>				<b>Site Info:</b>	
<b>Well Depth:</b>				<b>Lot:</b>	003
<b>Overburden/Bedrock:</b>				<b>Concession:</b>	03
<b>Pump Rate:</b>				<b>Concession Name:</b>	CON
<b>Static Water Level:</b>				<b>Easting NAD83:</b>	
<b>Flowing (Y/N):</b>				<b>Northing NAD83:</b>	
<b>Flow Rate:</b>				<b>Zone:</b>	
<b>Clear/Cloudy:</b>				<b>UTM Reliability:</b>	
<b>PDF URL (Map):</b>					

<b>Map Key</b>	<b>Number of Records</b>	<b>Direction/ Distance (m)</b>	<b>Elev/Diff (m)</b>	<b>Site</b>	<b>DB</b>
----------------	--------------------------	--------------------------------	----------------------	-------------	-----------

**Bore Hole Information**

<b>Bore Hole ID:</b>	10048826	<b>Elevation:</b>	102.270584
<b>DP2BR:</b>	38	<b>Elevrc:</b>	
<b>Spatial Status:</b>		<b>Zone:</b>	18
<b>Code OB:</b>	r	<b>East83:</b>	452358.8
<b>Code OB Desc:</b>	Bedrock	<b>North83:</b>	5011235
<b>Open Hole:</b>		<b>Org CS:</b>	
<b>Cluster Kind:</b>		<b>UTMRC:</b>	9
<b>Date Completed:</b>	6/29/1993	<b>UTMRC Desc:</b>	unknown UTM
<b>Remarks:</b>		<b>Location Method:</b>	lot
<b>Elevrc Desc:</b>			
<b>Location Source Date:</b>			
<b>Improvement Location Source:</b>			
<b>Improvement Location Method:</b>			
<b>Source Revision Comment:</b>			
<b>Supplier Comment:</b>			

**Overburden and Bedrock**

**Materials Interval**

<b>Formation ID:</b>	931066104
<b>Layer:</b>	5
<b>Color:</b>	2
<b>General Color:</b>	GREY
<b>Mat1:</b>	15
<b>Most Common Material:</b>	LIMESTONE
<b>Mat2:</b>	78
<b>Mat2 Desc:</b>	MEDIUM-GRAINED
<b>Mat3:</b>	
<b>Mat3 Desc:</b>	
<b>Formation Top Depth:</b>	38
<b>Formation End Depth:</b>	98
<b>Formation End Depth UOM:</b>	ft

**Overburden and Bedrock**

**Materials Interval**

<b>Formation ID:</b>	931066100
<b>Layer:</b>	1
<b>Color:</b>	6
<b>General Color:</b>	BROWN
<b>Mat1:</b>	28
<b>Most Common Material:</b>	SAND
<b>Mat2:</b>	91
<b>Mat2 Desc:</b>	WATER-BEARING
<b>Mat3:</b>	
<b>Mat3 Desc:</b>	
<b>Formation Top Depth:</b>	0
<b>Formation End Depth:</b>	8
<b>Formation End Depth UOM:</b>	ft

**Overburden and Bedrock**

**Materials Interval**

<b>Formation ID:</b>	931066102
<b>Layer:</b>	3
<b>Color:</b>	2
<b>General Color:</b>	GREY
<b>Mat1:</b>	05
<b>Most Common Material:</b>	CLAY

<b>Map Key</b>	<b>Number of Records</b>	<b>Direction/ Distance (m)</b>	<b>Elev/Diff (m)</b>	<b>Site</b>	<b>DB</b>
<b>Mat2:</b>		81			
<b>Mat2 Desc:</b>		SANDY			
<b>Mat3:</b>		13			
<b>Mat3 Desc:</b>		BOULDERS			
<b>Formation Top Depth:</b>		21			
<b>Formation End Depth:</b>		29			
<b>Formation End Depth UOM:</b>		ft			
<b><u>Overburden and Bedrock</u></b>					
<b><u>Materials Interval</u></b>					
<b>Formation ID:</b>		931066101			
<b>Layer:</b>		2			
<b>Color:</b>		2			
<b>General Color:</b>		GREY			
<b>Mat1:</b>		28			
<b>Most Common Material:</b>		SAND			
<b>Mat2:</b>					
<b>Mat2 Desc:</b>					
<b>Mat3:</b>					
<b>Mat3 Desc:</b>					
<b>Formation Top Depth:</b>		8			
<b>Formation End Depth:</b>		21			
<b>Formation End Depth UOM:</b>		ft			
<b><u>Overburden and Bedrock</u></b>					
<b><u>Materials Interval</u></b>					
<b>Formation ID:</b>		931066103			
<b>Layer:</b>		4			
<b>Color:</b>		2			
<b>General Color:</b>		GREY			
<b>Mat1:</b>		28			
<b>Most Common Material:</b>		SAND			
<b>Mat2:</b>		11			
<b>Mat2 Desc:</b>		GRAVEL			
<b>Mat3:</b>		13			
<b>Mat3 Desc:</b>		BOULDERS			
<b>Formation Top Depth:</b>		29			
<b>Formation End Depth:</b>		38			
<b>Formation End Depth UOM:</b>		ft			
<b><u>Annular Space/Abandonment</u></b>					
<b><u>Sealing Record</u></b>					
<b>Plug ID:</b>		933112251			
<b>Layer:</b>		1			
<b>Plug From:</b>		0			
<b>Plug To:</b>		49			
<b>Plug Depth UOM:</b>		ft			
<b><u>Method of Construction &amp; Well</u></b>					
<b><u>Use</u></b>					
<b>Method Construction ID:</b>		961527155			
<b>Method Construction Code:</b>		5			
<b>Method Construction:</b>		Air Percussion			
<b>Other Method Construction:</b>					
<b><u>Pipe Information</u></b>					
<b>Pipe ID:</b>		10597396			

<i>Map Key</i>	<i>Number of Records</i>	<i>Direction/ Distance (m)</i>	<i>Elev/Diff (m)</i>	<i>Site</i>	<i>DB</i>
<i>Casing No:</i>	1				
<i>Comment:</i>					
<i>Alt Name:</i>					
<b><u>Construction Record - Casing</u></b>					
<i>Casing ID:</i>	930085366				
<i>Layer:</i>	2				
<i>Material:</i>	4				
<i>Open Hole or Material:</i>	OPEN HOLE				
<i>Depth From:</i>					
<i>Depth To:</i>	98				
<i>Casing Diameter:</i>	6				
<i>Casing Diameter UOM:</i>	inch				
<i>Casing Depth UOM:</i>	ft				
<b><u>Construction Record - Casing</u></b>					
<i>Casing ID:</i>	930085365				
<i>Layer:</i>	1				
<i>Material:</i>	1				
<i>Open Hole or Material:</i>	STEEL				
<i>Depth From:</i>					
<i>Depth To:</i>	50				
<i>Casing Diameter:</i>	6				
<i>Casing Diameter UOM:</i>	inch				
<i>Casing Depth UOM:</i>	ft				
<b><u>Results of Well Yield Testing</u></b>					
<i>Pump Test ID:</i>	991527155				
<i>Pump Set At:</i>					
<i>Static Level:</i>					
<i>Final Level After Pumping:</i>					
<i>Recommended Pump Depth:</i>					
<i>Pumping Rate:</i>	30				
<i>Flowing Rate:</i>					
<i>Recommended Pump Rate:</i>					
<i>Levels UOM:</i>	ft				
<i>Rate UOM:</i>	GPM				
<i>Water State After Test Code:</i>					
<i>Water State After Test:</i>					
<i>Pumping Test Method:</i>					
<i>Pumping Duration HR:</i>					
<i>Pumping Duration MIN:</i>					
<i>Flowing:</i>	No				
<b><u>Water Details</u></b>					
<i>Water ID:</i>	933486638				
<i>Layer:</i>	2				
<i>Kind Code:</i>	5				
<i>Kind:</i>	Not stated				
<i>Water Found Depth:</i>	90				
<i>Water Found Depth UOM:</i>	ft				
<b><u>Water Details</u></b>					
<i>Water ID:</i>	933486637				
<i>Layer:</i>	1				
<i>Kind Code:</i>	5				
<i>Kind:</i>	Not stated				

Map Key	Number of Records	Direction/ Distance (m)	Elev/Diff (m)	Site	DB
Water Found Depth:		69			
Water Found Depth UOM:		ft			

<a href="#">6</a>	3 of 5	W/1.5	100.9 / -1.33	lot 3 con 3 ON	WWIS
<b>Well ID:</b>	1527160			<b>Data Entry Status:</b>	
<b>Construction Date:</b>				<b>Data Src:</b>	1
<b>Primary Water Use:</b>	Domestic			<b>Date Received:</b>	7/16/1993
<b>Sec. Water Use:</b>				<b>Selected Flag:</b>	Yes
<b>Final Well Status:</b>	Water Supply			<b>Abandonment Rec:</b>	
<b>Water Type:</b>				<b>Contractor:</b>	1558
<b>Casing Material:</b>				<b>Form Version:</b>	1
<b>Audit No:</b>	130075			<b>Owner:</b>	
<b>Tag:</b>				<b>Street Name:</b>	
<b>Construction Method:</b>				<b>County:</b>	OTTAWA
<b>Elevation (m):</b>				<b>Municipality:</b>	OSGOODE TOWNSHIP
<b>Elevation Reliability:</b>				<b>Site Info:</b>	
<b>Depth to Bedrock:</b>				<b>Lot:</b>	003
<b>Well Depth:</b>				<b>Concession:</b>	03
<b>Overburden/Bedrock:</b>				<b>Concession Name:</b>	CON
<b>Pump Rate:</b>				<b>Easting NAD83:</b>	
<b>Static Water Level:</b>				<b>Northing NAD83:</b>	
<b>Flowing (Y/N):</b>				<b>Zone:</b>	
<b>Flow Rate:</b>				<b>UTM Reliability:</b>	
<b>Clear/Cloudy:</b>					

PDF URL (Map):

#### Bore Hole Information

<b>Bore Hole ID:</b>	10048831	<b>Elevation:</b>	102.270584
<b>DP2BR:</b>	32	<b>Elevrc:</b>	
<b>Spatial Status:</b>		<b>Zone:</b>	18
<b>Code OB:</b>	r	<b>East83:</b>	452358.8
<b>Code OB Desc:</b>	Bedrock	<b>North83:</b>	5011235
<b>Open Hole:</b>		<b>Org CS:</b>	
<b>Cluster Kind:</b>		<b>UTMRC:</b>	9
<b>Date Completed:</b>	6/16/1993	<b>UTMRC Desc:</b>	unknown UTM
<b>Remarks:</b>		<b>Location Method:</b>	lot
<b>Elevrc Desc:</b>			
<b>Location Source Date:</b>			
<b>Improvement Location Source:</b>			
<b>Improvement Location Method:</b>			
<b>Source Revision Comment:</b>			
<b>Supplier Comment:</b>			

#### Overburden and Bedrock

##### Materials Interval

<b>Formation ID:</b>	931066125
<b>Layer:</b>	2
<b>Color:</b>	2
<b>General Color:</b>	GREY
<b>Mat1:</b>	05
<b>Most Common Material:</b>	CLAY
<b>Mat2:</b>	
<b>Mat2 Desc:</b>	
<b>Mat3:</b>	
<b>Mat3 Desc:</b>	
<b>Formation Top Depth:</b>	5
<b>Formation End Depth:</b>	18
<b>Formation End Depth UOM:</b>	ft



<b>Map Key</b>	<b>Number of Records</b>	<b>Direction/ Distance (m)</b>	<b>Elev/Diff (m)</b>	<b>Site</b>	<b>DB</b>
<b><u>Overburden and Bedrock Materials Interval</u></b>					
<b>Formation ID:</b>		931066126			
<b>Layer:</b>		3			
<b>Color:</b>		2			
<b>General Color:</b>		GREY			
<b>Mat1:</b>		05			
<b>Most Common Material:</b>		CLAY			
<b>Mat2:</b>		81			
<b>Mat2 Desc:</b>		SANDY			
<b>Mat3:</b>		13			
<b>Mat3 Desc:</b>		BOULDERS			
<b>Formation Top Depth:</b>		18			
<b>Formation End Depth:</b>		32			
<b>Formation End Depth UOM:</b>		ft			
<b><u>Overburden and Bedrock Materials Interval</u></b>					
<b>Formation ID:</b>		931066124			
<b>Layer:</b>		1			
<b>Color:</b>		6			
<b>General Color:</b>		BROWN			
<b>Mat1:</b>		28			
<b>Most Common Material:</b>		SAND			
<b>Mat2:</b>					
<b>Mat2 Desc:</b>					
<b>Mat3:</b>					
<b>Mat3 Desc:</b>					
<b>Formation Top Depth:</b>		0			
<b>Formation End Depth:</b>		5			
<b>Formation End Depth UOM:</b>		ft			
<b><u>Overburden and Bedrock Materials Interval</u></b>					
<b>Formation ID:</b>		931066127			
<b>Layer:</b>		4			
<b>Color:</b>		2			
<b>General Color:</b>		GREY			
<b>Mat1:</b>		15			
<b>Most Common Material:</b>		LIMESTONE			
<b>Mat2:</b>					
<b>Mat2 Desc:</b>					
<b>Mat3:</b>					
<b>Mat3 Desc:</b>					
<b>Formation Top Depth:</b>		32			
<b>Formation End Depth:</b>		98			
<b>Formation End Depth UOM:</b>		ft			
<b><u>Annular Space/Abandonment Sealing Record</u></b>					
<b>Plug ID:</b>		933112256			
<b>Layer:</b>		1			
<b>Plug From:</b>		0			
<b>Plug To:</b>		43			
<b>Plug Depth UOM:</b>		ft			
<b><u>Method of Construction &amp; Well</u></b>					

<b>Map Key</b>	<b>Number of Records</b>	<b>Direction/ Distance (m)</b>	<b>Elev/Diff (m)</b>	<b>Site</b>	<b>DB</b>
<b><u>Use</u></b>					
<b>Method Construction ID:</b>		961527160			
<b>Method Construction Code:</b>		5			
<b>Method Construction:</b>		Air Percussion			
<b>Other Method Construction:</b>					
<b><u>Pipe Information</u></b>					
<b>Pipe ID:</b>		10597401			
<b>Casing No:</b>		1			
<b>Comment:</b>					
<b>Alt Name:</b>					
<b><u>Construction Record - Casing</u></b>					
<b>Casing ID:</b>		930085377			
<b>Layer:</b>		2			
<b>Material:</b>		4			
<b>Open Hole or Material:</b>		OPEN HOLE			
<b>Depth From:</b>					
<b>Depth To:</b>		98			
<b>Casing Diameter:</b>		6			
<b>Casing Diameter UOM:</b>		inch			
<b>Casing Depth UOM:</b>		ft			
<b><u>Construction Record - Casing</u></b>					
<b>Casing ID:</b>		930085376			
<b>Layer:</b>		1			
<b>Material:</b>		2			
<b>Open Hole or Material:</b>		GALVANIZED			
<b>Depth From:</b>					
<b>Depth To:</b>		44			
<b>Casing Diameter:</b>		6			
<b>Casing Diameter UOM:</b>		inch			
<b>Casing Depth UOM:</b>		ft			
<b><u>Results of Well Yield Testing</u></b>					
<b>Pump Test ID:</b>		991527160			
<b>Pump Set At:</b>					
<b>Static Level:</b>		9			
<b>Final Level After Pumping:</b>		2			
<b>Recommended Pump Depth:</b>		10			
<b>Pumping Rate:</b>		30			
<b>Flowing Rate:</b>					
<b>Recommended Pump Rate:</b>		5			
<b>Levels UOM:</b>		ft			
<b>Rate UOM:</b>		GPM			
<b>Water State After Test Code:</b>		2			
<b>Water State After Test:</b>		CLOUDY			
<b>Pumping Test Method:</b>		1			
<b>Pumping Duration HR:</b>		1			
<b>Pumping Duration MIN:</b>		0			
<b>Flowing:</b>		No			
<b><u>Draw Down &amp; Recovery</u></b>					
<b>Pump Test Detail ID:</b>		934654239			
<b>Test Type:</b>		Draw Down			
<b>Test Duration:</b>		45			

Map Key	Number of Records	Direction/ Distance (m)	Elev/Diff (m)	Site	DB
<b>Test Level:</b>	2				
<b>Test Level UOM:</b>	ft				
<b><u>Draw Down &amp; Recovery</u></b>					
<b>Pump Test Detail ID:</b>	934110095				
<b>Test Type:</b>	Draw Down				
<b>Test Duration:</b>	15				
<b>Test Level:</b>	2				
<b>Test Level UOM:</b>	ft				
<b><u>Draw Down &amp; Recovery</u></b>					
<b>Pump Test Detail ID:</b>	934384914				
<b>Test Type:</b>	Draw Down				
<b>Test Duration:</b>	30				
<b>Test Level:</b>	2				
<b>Test Level UOM:</b>	ft				
<b><u>Draw Down &amp; Recovery</u></b>					
<b>Pump Test Detail ID:</b>	934902614				
<b>Test Type:</b>	Draw Down				
<b>Test Duration:</b>	60				
<b>Test Level:</b>	2				
<b>Test Level UOM:</b>	ft				
<b><u>Water Details</u></b>					
<b>Water ID:</b>	933486647				
<b>Layer:</b>	1				
<b>Kind Code:</b>	5				
<b>Kind:</b>	Not stated				
<b>Water Found Depth:</b>	78				
<b>Water Found Depth UOM:</b>	ft				

<a href="#">6</a>	4 of 5	W/1.5	100.9 / -1.33	lot 3 con 3 ON	WWIS
<b>Well ID:</b>	1527700			<b>Data Entry Status:</b>	
<b>Construction Date:</b>				<b>Data Src:</b>	1
<b>Primary Water Use:</b>				<b>Date Received:</b>	4/13/1994
<b>Sec. Water Use:</b>				<b>Selected Flag:</b>	Yes
<b>Final Well Status:</b>	Water Supply			<b>Abandonment Rec:</b>	
<b>Water Type:</b>				<b>Contractor:</b>	1558
<b>Casing Material:</b>				<b>Form Version:</b>	1
<b>Audit No:</b>	142241			<b>Owner:</b>	
<b>Tag:</b>				<b>Street Name:</b>	
<b>Construction Method:</b>				<b>County:</b>	OTTAWA
<b>Elevation (m):</b>				<b>Municipality:</b>	OSGOODE TOWNSHIP
<b>Elevation Reliability:</b>				<b>Site Info:</b>	
<b>Depth to Bedrock:</b>				<b>Lot:</b>	003
<b>Well Depth:</b>				<b>Concession:</b>	03
<b>Overburden/Bedrock:</b>				<b>Concession Name:</b>	CON
<b>Pump Rate:</b>				<b>Easting NAD83:</b>	
<b>Static Water Level:</b>				<b>Northing NAD83:</b>	
<b>Flowing (Y/N):</b>				<b>Zone:</b>	
<b>Flow Rate:</b>				<b>UTM Reliability:</b>	
<b>Clear/Cloudy:</b>					
<b>PDF URL (Map):</b>	<a href="https://d2khazk8e83rdv.cloudfront.net/moe_mapping/downloads/2Water/Wells_pdfs/152\1527700.pdf">https://d2khazk8e83rdv.cloudfront.net/moe_mapping/downloads/2Water/Wells_pdfs/152\1527700.pdf</a>				

<b>Map Key</b>	<b>Number of Records</b>	<b>Direction/ Distance (m)</b>	<b>Elev/Diff (m)</b>	<b>Site</b>	<b>DB</b>
----------------	--------------------------	--------------------------------	----------------------	-------------	-----------

**Bore Hole Information**

<b>Bore Hole ID:</b>	10049326	<b>Elevation:</b>	102.270584
<b>DP2BR:</b>	200	<b>Elevrc:</b>	
<b>Spatial Status:</b>		<b>Zone:</b>	18
<b>Code OB:</b>	r	<b>East83:</b>	452358.8
<b>Code OB Desc:</b>	Bedrock	<b>North83:</b>	5011235
<b>Open Hole:</b>		<b>Org CS:</b>	
<b>Cluster Kind:</b>		<b>UTMRC:</b>	9
<b>Date Completed:</b>	1/10/1994	<b>UTMRC Desc:</b>	unknown UTM
<b>Remarks:</b>		<b>Location Method:</b>	lot
<b>Elevrc Desc:</b>			
<b>Location Source Date:</b>			
<b>Improvement Location Source:</b>			
<b>Improvement Location Method:</b>			
<b>Source Revision Comment:</b>			
<b>Supplier Comment:</b>			

**Overburden and Bedrock Materials Interval**

<b>Formation ID:</b>	931067453
<b>Layer:</b>	2
<b>Color:</b>	2
<b>General Color:</b>	GREY
<b>Mat1:</b>	18
<b>Most Common Material:</b>	SANDSTONE
<b>Mat2:</b>	
<b>Mat2 Desc:</b>	
<b>Mat3:</b>	
<b>Mat3 Desc:</b>	
<b>Formation Top Depth:</b>	200
<b>Formation End Depth:</b>	275
<b>Formation End Depth UOM:</b>	ft

**Overburden and Bedrock Materials Interval**

<b>Formation ID:</b>	931067452
<b>Layer:</b>	1
<b>Color:</b>	
<b>General Color:</b>	
<b>Mat1:</b>	24
<b>Most Common Material:</b>	PREV. DRILLED
<b>Mat2:</b>	
<b>Mat2 Desc:</b>	
<b>Mat3:</b>	
<b>Mat3 Desc:</b>	
<b>Formation Top Depth:</b>	0
<b>Formation End Depth:</b>	200
<b>Formation End Depth UOM:</b>	ft

**Method of Construction & Well Use**

<b>Method Construction ID:</b>	961527700
<b>Method Construction Code:</b>	5
<b>Method Construction:</b>	Air Percussion
<b>Other Method Construction:</b>	

**Pipe Information**

<b>Map Key</b>	<b>Number of Records</b>	<b>Direction/ Distance (m)</b>	<b>Elev/Diff (m)</b>	<b>Site</b>	<b>DB</b>
<b>Pipe ID:</b>		10597896			
<b>Casing No:</b>	1				
<b>Comment:</b>					
<b>Alt Name:</b>					
<b><u>Construction Record - Casing</u></b>					
<b>Casing ID:</b>	930086154				
<b>Layer:</b>	1				
<b>Material:</b>	4				
<b>Open Hole or Material:</b>	OPEN HOLE				
<b>Depth From:</b>					
<b>Depth To:</b>	275				
<b>Casing Diameter:</b>	6				
<b>Casing Diameter UOM:</b>	inch				
<b>Casing Depth UOM:</b>	ft				
<b><u>Results of Well Yield Testing</u></b>					
<b>Pump Test ID:</b>	991527700				
<b>Pump Set At:</b>					
<b>Static Level:</b>	5				
<b>Final Level After Pumping:</b>	50				
<b>Recommended Pump Depth:</b>	60				
<b>Pumping Rate:</b>	75				
<b>Flowing Rate:</b>					
<b>Recommended Pump Rate:</b>	5				
<b>Levels UOM:</b>	ft				
<b>Rate UOM:</b>	GPM				
<b>Water State After Test Code:</b>	2				
<b>Water State After Test:</b>	CLOUDY				
<b>Pumping Test Method:</b>	1				
<b>Pumping Duration HR:</b>	1				
<b>Pumping Duration MIN:</b>	0				
<b>Flowing:</b>	No				
<b><u>Draw Down &amp; Recovery</u></b>					
<b>Pump Test Detail ID:</b>	934386141				
<b>Test Type:</b>	Draw Down				
<b>Test Duration:</b>	30				
<b>Test Level:</b>	100				
<b>Test Level UOM:</b>	ft				
<b><u>Draw Down &amp; Recovery</u></b>					
<b>Pump Test Detail ID:</b>	934904259				
<b>Test Type:</b>	Draw Down				
<b>Test Duration:</b>	60				
<b>Test Level:</b>	50				
<b>Test Level UOM:</b>	ft				
<b><u>Draw Down &amp; Recovery</u></b>					
<b>Pump Test Detail ID:</b>	934111748				
<b>Test Type:</b>	Draw Down				
<b>Test Duration:</b>	15				
<b>Test Level:</b>	195				
<b>Test Level UOM:</b>	ft				
<b><u>Draw Down &amp; Recovery</u></b>					

Map Key	Number of Records	Direction/ Distance (m)	Elev/Diff (m)	Site	DB
---------	-------------------	----------------------------	------------------	------	----

**Pump Test Detail ID:** 934655888  
**Test Type:** Draw Down  
**Test Duration:** 45  
**Test Level:** 75  
**Test Level UOM:** ft

**Water Details**

**Water ID:** 933487230  
**Layer:** 2  
**Kind Code:** 5  
**Kind:** Not stated  
**Water Found Depth:** 252  
**Water Found Depth UOM:** ft

**Water Details**

**Water ID:** 933487229  
**Layer:** 1  
**Kind Code:** 5  
**Kind:** Not stated  
**Water Found Depth:** 250  
**Water Found Depth UOM:** ft

<a href="#">6</a>	5 of 5	W/1.5	100.9 / -1.33	lot 3 con 3 ON	WWIS
-------------------	--------	-------	---------------	-------------------	------

<b>Well ID:</b> 1529380 <b>Construction Date:</b> <b>Primary Water Use:</b> Domestic <b>Sec. Water Use:</b> <b>Final Well Status:</b> Water Supply <b>Water Type:</b> <b>Casing Material:</b> <b>Audit No:</b> 176156 <b>Tag:</b> <b>Construction Method:</b> <b>Elevation (m):</b> <b>Elevation Reliability:</b> <b>Depth to Bedrock:</b> <b>Well Depth:</b> <b>Overburden/Bedrock:</b> <b>Pump Rate:</b> <b>Static Water Level:</b> <b>Flowing (Y/N):</b> <b>Flow Rate:</b> <b>Clear/Cloudy:</b>	<b>Data Entry Status:</b> <b>Data Src:</b> 1 <b>Date Received:</b> 4/14/1997 <b>Selected Flag:</b> Yes <b>Abandonment Rec:</b> <b>Contractor:</b> 1414 <b>Form Version:</b> 1 <b>Owner:</b> <b>Street Name:</b> <b>County:</b> OTTAWA <b>Municipality:</b> OSGOODE TOWNSHIP <b>Site Info:</b> <b>Lot:</b> 003 <b>Concession:</b> 03 <b>Concession Name:</b> CON <b>Easting NAD83:</b> <b>Northing NAD83:</b> <b>Zone:</b> <b>UTM Reliability:</b>
---	---

**PDF URL (Map):** [https://d2khazk8e83rdv.cloudfront.net/moe\\_mapping/downloads/2Water/Wells\\_pdfs/152\1529380.pdf](https://d2khazk8e83rdv.cloudfront.net/moe_mapping/downloads/2Water/Wells_pdfs/152\1529380.pdf)

**Bore Hole Information**

<b>Bore Hole ID:</b> 10050916 <b>DP2BR:</b> 12 <b>Spatial Status:</b> <b>Code OB:</b> r <b>Code OB Desc:</b> Bedrock <b>Open Hole:</b> <b>Cluster Kind:</b> <b>Date Completed:</b> 3/25/1997 <b>Remarks:</b>	<b>Elevation:</b> 102.270584 <b>Elevrc:</b> <b>Zone:</b> 18 <b>East83:</b> 452358.8 <b>North83:</b> 5011235 <b>Org CS:</b> <b>UTMRC:</b> 9 <b>UTMRC Desc:</b> unknown UTM <b>Location Method:</b> lot
--	---

<b>Map Key</b>	<b>Number of Records</b>	<b>Direction/ Distance (m)</b>	<b>Elev/Diff (m)</b>	<b>Site</b>	<b>DB</b>
<b>Elevrc Desc:</b>					
<b>Location Source Date:</b>					
<b>Improvement Location Source:</b>					
<b>Improvement Location Method:</b>					
<b>Source Revision Comment:</b>					
<b>Supplier Comment:</b>					
<b><u>Overburden and Bedrock</u></b>					
<b><u>Materials Interval</u></b>					
<b>Formation ID:</b>		931072541			
<b>Layer:</b>		2			
<b>Color:</b>		2			
<b>General Color:</b>		GREY			
<b>Mat1:</b>		28			
<b>Most Common Material:</b>		SAND			
<b>Mat2:</b>		13			
<b>Mat2 Desc:</b>		BOULDERS			
<b>Mat3:</b>		66			
<b>Mat3 Desc:</b>		DENSE			
<b>Formation Top Depth:</b>		6			
<b>Formation End Depth:</b>		12			
<b>Formation End Depth UOM:</b>		ft			
<b><u>Overburden and Bedrock</u></b>					
<b><u>Materials Interval</u></b>					
<b>Formation ID:</b>		931072543			
<b>Layer:</b>		4			
<b>Color:</b>		2			
<b>General Color:</b>		GREY			
<b>Mat1:</b>		18			
<b>Most Common Material:</b>		SANDSTONE			
<b>Mat2:</b>		15			
<b>Mat2 Desc:</b>		LIMESTONE			
<b>Mat3:</b>		74			
<b>Mat3 Desc:</b>		LAYERED			
<b>Formation Top Depth:</b>		120			
<b>Formation End Depth:</b>		205			
<b>Formation End Depth UOM:</b>		ft			
<b><u>Overburden and Bedrock</u></b>					
<b><u>Materials Interval</u></b>					
<b>Formation ID:</b>		931072540			
<b>Layer:</b>		1			
<b>Color:</b>		6			
<b>General Color:</b>		BROWN			
<b>Mat1:</b>		28			
<b>Most Common Material:</b>		SAND			
<b>Mat2:</b>		79			
<b>Mat2 Desc:</b>		PACKED			
<b>Mat3:</b>					
<b>Mat3 Desc:</b>					
<b>Formation Top Depth:</b>		0			
<b>Formation End Depth:</b>		6			
<b>Formation End Depth UOM:</b>		ft			
<b><u>Overburden and Bedrock</u></b>					
<b><u>Materials Interval</u></b>					
<b>Formation ID:</b>		931072542			



<b>Map Key</b>	<b>Number of Records</b>	<b>Direction/ Distance (m)</b>	<b>Elev/Diff (m)</b>	<b>Site</b>	<b>DB</b>
<b>Layer:</b>	3				
<b>Color:</b>	2				
<b>General Color:</b>	GREY				
<b>Mat1:</b>	15				
<b>Most Common Material:</b>	LIMESTONE				
<b>Mat2:</b>	17				
<b>Mat2 Desc:</b>	SHALE				
<b>Mat3:</b>	74				
<b>Mat3 Desc:</b>	LAYERED				
<b>Formation Top Depth:</b>	12				
<b>Formation End Depth:</b>	120				
<b>Formation End Depth UOM:</b>	ft				
<b><u>Annular Space/Abandonment Sealing Record</u></b>					
<b>Plug ID:</b>	933114391				
<b>Layer:</b>	1				
<b>Plug From:</b>	0				
<b>Plug To:</b>	30				
<b>Plug Depth UOM:</b>	ft				
<b><u>Method of Construction &amp; Well Use</u></b>					
<b>Method Construction ID:</b>	961529380				
<b>Method Construction Code:</b>	4				
<b>Method Construction:</b>	Rotary (Air)				
<b>Other Method Construction:</b>					
<b><u>Pipe Information</u></b>					
<b>Pipe ID:</b>	10599486				
<b>Casing No:</b>	1				
<b>Comment:</b>					
<b>Alt Name:</b>					
<b><u>Construction Record - Casing</u></b>					
<b>Casing ID:</b>	930088859				
<b>Layer:</b>	1				
<b>Material:</b>	1				
<b>Open Hole or Material:</b>	STEEL				
<b>Depth From:</b>					
<b>Depth To:</b>	30				
<b>Casing Diameter:</b>	6				
<b>Casing Diameter UOM:</b>	inch				
<b>Casing Depth UOM:</b>	ft				
<b><u>Construction Record - Casing</u></b>					
<b>Casing ID:</b>	930088860				
<b>Layer:</b>	2				
<b>Material:</b>	4				
<b>Open Hole or Material:</b>	OPEN HOLE				
<b>Depth From:</b>					
<b>Depth To:</b>	205				
<b>Casing Diameter:</b>	6				
<b>Casing Diameter UOM:</b>	inch				
<b>Casing Depth UOM:</b>	ft				

<i>Map Key</i>	<i>Number of Records</i>	<i>Direction/ Distance (m)</i>	<i>Elev/Diff (m)</i>	<i>Site</i>	<i>DB</i>
<b><u>Results of Well Yield Testing</u></b>					
<b>Pump Test ID:</b>		991529380			
<b>Pump Set At:</b>					
<b>Static Level:</b>		20			
<b>Final Level After Pumping:</b>		205			
<b>Recommended Pump Depth:</b>		190			
<b>Pumping Rate:</b>		8			
<b>Flowing Rate:</b>					
<b>Recommended Pump Rate:</b>		6			
<b>Levels UOM:</b>		ft			
<b>Rate UOM:</b>		GPM			
<b>Water State After Test Code:</b>		2			
<b>Water State After Test:</b>		CLOUDY			
<b>Pumping Test Method:</b>		1			
<b>Pumping Duration HR:</b>		1			
<b>Pumping Duration MIN:</b>		0			
<b>Flowing:</b>		No			
<b><u>Draw Down &amp; Recovery</u></b>					
<b>Pump Test Detail ID:</b>		934115583			
<b>Test Type:</b>		Recovery			
<b>Test Duration:</b>		15			
<b>Test Level:</b>		50			
<b>Test Level UOM:</b>		ft			
<b><u>Draw Down &amp; Recovery</u></b>					
<b>Pump Test Detail ID:</b>		934908250			
<b>Test Type:</b>		Recovery			
<b>Test Duration:</b>		60			
<b>Test Level:</b>		20			
<b>Test Level UOM:</b>		ft			
<b><u>Draw Down &amp; Recovery</u></b>					
<b>Pump Test Detail ID:</b>		934390551			
<b>Test Type:</b>		Recovery			
<b>Test Duration:</b>		30			
<b>Test Level:</b>		40			
<b>Test Level UOM:</b>		ft			
<b><u>Draw Down &amp; Recovery</u></b>					
<b>Pump Test Detail ID:</b>		934659161			
<b>Test Type:</b>		Recovery			
<b>Test Duration:</b>		45			
<b>Test Level:</b>		30			
<b>Test Level UOM:</b>		ft			
<b><u>Water Details</u></b>					
<b>Water ID:</b>		933489330			
<b>Layer:</b>		1			
<b>Kind Code:</b>		1			
<b>Kind:</b>		FRESH			
<b>Water Found Depth:</b>		195			
<b>Water Found Depth UOM:</b>		ft			

Map Key	Number of Records	Direction/ Distance (m)	Elev/Diff (m)	Site	DB
<a href="#">7</a>	1 of 1	ENE/10.1	102.6 / 0.36	lot 3 con 3 ON	WWIS

<b>Well ID:</b>	1510100	<b>Data Entry Status:</b>	
<b>Construction Date:</b>		<b>Data Src:</b>	1
<b>Primary Water Use:</b>	Domestic	<b>Date Received:</b>	6/23/1969
<b>Sec. Water Use:</b>	0	<b>Selected Flag:</b>	Yes
<b>Final Well Status:</b>	Water Supply	<b>Abandonment Rec:</b>	
<b>Water Type:</b>		<b>Contractor:</b>	1801
<b>Casing Material:</b>		<b>Form Version:</b>	1
<b>Audit No:</b>		<b>Owner:</b>	
<b>Tag:</b>		<b>Street Name:</b>	
<b>Construction Method:</b>		<b>County:</b>	OTTAWA
<b>Elevation (m):</b>		<b>Municipality:</b>	OSGOODE TOWNSHIP
<b>Elevation Reliability:</b>		<b>Site Info:</b>	
<b>Depth to Bedrock:</b>		<b>Lot:</b>	003
<b>Well Depth:</b>		<b>Concession:</b>	03
<b>Overburden/Bedrock:</b>		<b>Concession Name:</b>	CON
<b>Pump Rate:</b>		<b>Easting NAD83:</b>	
<b>Static Water Level:</b>		<b>Northing NAD83:</b>	
<b>Flowing (Y/N):</b>		<b>Zone:</b>	
<b>Flow Rate:</b>		<b>UTM Reliability:</b>	
<b>Clear/Cloudy:</b>			

**PDF URL (Map):** [https://d2khazk8e83rdv.cloudfront.net/moe\\_mapping/downloads/2Water/Wells\\_pdfs/151\1510100.pdf](https://d2khazk8e83rdv.cloudfront.net/moe_mapping/downloads/2Water/Wells_pdfs/151\1510100.pdf)

#### Bore Hole Information

<b>Bore Hole ID:</b>	10032130	<b>Elevation:</b>	102.708053
<b>DP2BR:</b>		<b>Elevrc:</b>	
<b>Spatial Status:</b>		<b>Zone:</b>	18
<b>Code OB:</b>	x	<b>East83:</b>	453190.8
<b>Code OB Desc:</b>	Unknown type in the lower layers(s)	<b>North83:</b>	5011662
<b>Open Hole:</b>		<b>Org CS:</b>	
<b>Cluster Kind:</b>		<b>UTMRC:</b>	4
<b>Date Completed:</b>	5/27/1969	<b>UTMRC Desc:</b>	margin of error : 30 m - 100 m
<b>Remarks:</b>		<b>Location Method:</b>	p4
<b>Elevrc Desc:</b>			
<b>Location Source Date:</b>			
<b>Improvement Location Source:</b>			
<b>Improvement Location Method:</b>			
<b>Source Revision Comment:</b>			
<b>Supplier Comment:</b>			

#### Overburden and Bedrock Materials Interval

<b>Formation ID:</b>	931013884
<b>Layer:</b>	1
<b>Color:</b>	
<b>General Color:</b>	
<b>Mat1:</b>	25
<b>Most Common Material:</b>	OVERBURDEN
<b>Mat2:</b>	
<b>Mat2 Desc:</b>	
<b>Mat3:</b>	
<b>Mat3 Desc:</b>	
<b>Formation Top Depth:</b>	0
<b>Formation End Depth:</b>	2
<b>Formation End Depth UOM:</b>	ft

#### Overburden and Bedrock Materials Interval

<b>Map Key</b>	<b>Number of Records</b>	<b>Direction/ Distance (m)</b>	<b>Elev/Diff (m)</b>	<b>Site</b>	<b>DB</b>
<b>Formation ID:</b>		931013885			
<b>Layer:</b>		2			
<b>Color:</b>		0			
<b>General Color:</b>					
<b>Mat1:</b>		00			
<b>Most Common Material:</b>		UNKNOWN TYPE			
<b>Mat2:</b>		00			
<b>Mat2 Desc:</b>		UNKNOWN TYPE			
<b>Mat3:</b>		00			
<b>Mat3 Desc:</b>		UNKNOWN TYPE			
<b>Formation Top Depth:</b>		2			
<b>Formation End Depth:</b>		65			
<b>Formation End Depth UOM:</b>		ft			
<b><u>Method of Construction &amp; Well Use</u></b>					
<b>Method Construction ID:</b>		961510100			
<b>Method Construction Code:</b>		7			
<b>Method Construction:</b>		Diamond			
<b>Other Method Construction:</b>					
<b><u>Pipe Information</u></b>					
<b>Pipe ID:</b>		10580700			
<b>Casing No:</b>		1			
<b>Comment:</b>					
<b>Alt Name:</b>					
<b><u>Construction Record - Casing</u></b>					
<b>Casing ID:</b>		930056877			
<b>Layer:</b>		2			
<b>Material:</b>					
<b>Open Hole or Material:</b>					
<b>Depth From:</b>					
<b>Depth To:</b>		65			
<b>Casing Diameter:</b>		2			
<b>Casing Diameter UOM:</b>		inch			
<b>Casing Depth UOM:</b>		ft			
<b><u>Construction Record - Casing</u></b>					
<b>Casing ID:</b>		930056876			
<b>Layer:</b>		1			
<b>Material:</b>		1			
<b>Open Hole or Material:</b>		STEEL			
<b>Depth From:</b>					
<b>Depth To:</b>		10			
<b>Casing Diameter:</b>		2			
<b>Casing Diameter UOM:</b>		inch			
<b>Casing Depth UOM:</b>		ft			
<b><u>Results of Well Yield Testing</u></b>					
<b>Pump Test ID:</b>		991510100			
<b>Pump Set At:</b>					
<b>Static Level:</b>		2			
<b>Final Level After Pumping:</b>		20			
<b>Recommended Pump Depth:</b>		20			
<b>Pumping Rate:</b>		10			

Map Key	Number of Records	Direction/ Distance (m)	Elev/Diff (m)	Site	DB
<b>Flowing Rate:</b>					
<b>Recommended Pump Rate:</b>		10			
<b>Levels UOM:</b>		ft			
<b>Rate UOM:</b>		GPM			
<b>Water State After Test Code:</b>		1			
<b>Water State After Test:</b>		CLEAR			
<b>Pumping Test Method:</b>		1			
<b>Pumping Duration HR:</b>		2			
<b>Pumping Duration MIN:</b>		0			
<b>Flowing:</b>		No			
<b>Water Details</b>					
<b>Water ID:</b>		933465036			
<b>Layer:</b>		1			
<b>Kind Code:</b>		1			
<b>Kind:</b>		FRESH			
<b>Water Found Depth:</b>		63			
<b>Water Found Depth UOM:</b>		ft			

<u>8</u>	1 of 1	NE/16.8	101.9 / -0.34	lot 3 con 3 ON	WWIS
<b>Well ID:</b>	1509836			<b>Data Entry Status:</b>	
<b>Construction Date:</b>				<b>Data Src:</b>	1
<b>Primary Water Use:</b>	Domestic			<b>Date Received:</b>	1/8/1969
<b>Sec. Water Use:</b>	0			<b>Selected Flag:</b>	Yes
<b>Final Well Status:</b>	Water Supply			<b>Abandonment Rec:</b>	
<b>Water Type:</b>				<b>Contractor:</b>	1503
<b>Casing Material:</b>				<b>Form Version:</b>	1
<b>Audit No:</b>				<b>Owner:</b>	
<b>Tag:</b>				<b>Street Name:</b>	
<b>Construction Method:</b>				<b>County:</b>	OTTAWA
<b>Elevation (m):</b>				<b>Municipality:</b>	OSGOODE TOWNSHIP
<b>Elevation Reliability:</b>				<b>Site Info:</b>	
<b>Depth to Bedrock:</b>				<b>Lot:</b>	003
<b>Well Depth:</b>				<b>Concession:</b>	03
<b>Overburden/Bedrock:</b>				<b>Concession Name:</b>	CON
<b>Pump Rate:</b>				<b>Easting NAD83:</b>	
<b>Static Water Level:</b>				<b>Northing NAD83:</b>	
<b>Flowing (Y/N):</b>				<b>Zone:</b>	
<b>Flow Rate:</b>				<b>UTM Reliability:</b>	
<b>Clear/Cloudy:</b>					
<b>PDF URL (Map):</b>	<a href="https://d2khazk8e83rdv.cloudfront.net/moe_mapping/downloads/2Water/Wells_pdfs/150\1509836.pdf">https://d2khazk8e83rdv.cloudfront.net/moe_mapping/downloads/2Water/Wells_pdfs/150\1509836.pdf</a>				

#### Bore Hole Information

<b>Bore Hole ID:</b>	10031868	<b>Elevation:</b>	102.694046
<b>DP2BR:</b>	27	<b>Elevrc:</b>	
<b>Spatial Status:</b>		<b>Zone:</b>	18
<b>Code OB:</b>	r	<b>East83:</b>	453060.8
<b>Code OB Desc:</b>	Bedrock	<b>North83:</b>	5011642
<b>Open Hole:</b>		<b>Org CS:</b>	
<b>Cluster Kind:</b>		<b>UTMRC:</b>	4
<b>Date Completed:</b>	11/20/1968	<b>UTMRC Desc:</b>	margin of error : 30 m - 100 m
<b>Remarks:</b>		<b>Location Method:</b>	p4
<b>Elevrc Desc:</b>			
<b>Location Source Date:</b>			
<b>Improvement Location Source:</b>			
<b>Improvement Location Method:</b>			
<b>Source Revision Comment:</b>			
<b>Supplier Comment:</b>			

<b>Map Key</b>	<b>Number of Records</b>	<b>Direction/ Distance (m)</b>	<b>Elev/Diff (m)</b>	<b>Site</b>	<b>DB</b>
<b><u>Overburden and Bedrock Materials Interval</u></b>					
<b>Formation ID:</b>		931013186			
<b>Layer:</b>		1			
<b>Color:</b>					
<b>General Color:</b>					
<b>Mat1:</b>		11			
<b>Most Common Material:</b>		GRAVEL			
<b>Mat2:</b>		09			
<b>Mat2 Desc:</b>		MEDIUM SAND			
<b>Mat3:</b>					
<b>Mat3 Desc:</b>					
<b>Formation Top Depth:</b>		0			
<b>Formation End Depth:</b>		27			
<b>Formation End Depth UOM:</b>		ft			
<b><u>Overburden and Bedrock Materials Interval</u></b>					
<b>Formation ID:</b>		931013187			
<b>Layer:</b>		2			
<b>Color:</b>					
<b>General Color:</b>					
<b>Mat1:</b>		15			
<b>Most Common Material:</b>		LIMESTONE			
<b>Mat2:</b>					
<b>Mat2 Desc:</b>					
<b>Mat3:</b>					
<b>Mat3 Desc:</b>					
<b>Formation Top Depth:</b>		27			
<b>Formation End Depth:</b>		41			
<b>Formation End Depth UOM:</b>		ft			
<b><u>Method of Construction &amp; Well Use</u></b>					
<b>Method Construction ID:</b>		961509836			
<b>Method Construction Code:</b>		1			
<b>Method Construction:</b>		Cable Tool			
<b>Other Method Construction:</b>					
<b><u>Pipe Information</u></b>					
<b>Pipe ID:</b>		10580438			
<b>Casing No:</b>		1			
<b>Comment:</b>					
<b>Alt Name:</b>					
<b><u>Construction Record - Casing</u></b>					
<b>Casing ID:</b>		930056369			
<b>Layer:</b>		2			
<b>Material:</b>		4			
<b>Open Hole or Material:</b>		OPEN HOLE			
<b>Depth From:</b>					
<b>Depth To:</b>		41			
<b>Casing Diameter:</b>		5			
<b>Casing Diameter UOM:</b>		inch			
<b>Casing Depth UOM:</b>		ft			

Map Key	Number of Records	Direction/ Distance (m)	Elev/Diff (m)	Site	DB
---------	-------------------	----------------------------	------------------	------	----

**Construction Record - Casing**

**Casing ID:** 930056368  
**Layer:** 1  
**Material:** 1  
**Open Hole or Material:** STEEL  
**Depth From:**  
**Depth To:** 30  
**Casing Diameter:** 5  
**Casing Diameter UOM:** inch  
**Casing Depth UOM:** ft

**Results of Well Yield Testing**

**Pump Test ID:** 991509836  
**Pump Set At:**  
**Static Level:** 7  
**Final Level After Pumping:** 10  
**Recommended Pump Depth:** 30  
**Pumping Rate:** 10  
**Flowing Rate:**  
**Recommended Pump Rate:** 5  
**Levels UOM:** ft  
**Rate UOM:** GPM  
**Water State After Test Code:** 2  
**Water State After Test:** CLOUDY  
**Pumping Test Method:** 1  
**Pumping Duration HR:** 1  
**Pumping Duration MIN:** 0  
**Flowing:** No

**Water Details**

**Water ID:** 933464727  
**Layer:** 1  
**Kind Code:** 1  
**Kind:** FRESH  
**Water Found Depth:** 40  
**Water Found Depth UOM:** ft

<u>9</u>	1 of 1	NE/16.9	101.9 / -0.34	ON	BORE
<b>Borehole ID:</b>	614496			<b>Inclin FLG:</b>	No
<b>OGF ID:</b>	215515449			<b>SP Status:</b>	Initial Entry
<b>Status:</b>				<b>Surv Elev:</b>	No
<b>Type:</b>	Borehole			<b>Piezometer:</b>	No
<b>Use:</b>				<b>Primary Name:</b>	
<b>Completion Date:</b>	NOV-1968			<b>Municipality:</b>	
<b>Static Water Level:</b>				<b>Lot:</b>	
<b>Primary Water Use:</b>				<b>Township:</b>	
<b>Sec. Water Use:</b>				<b>Latitude DD:</b>	45.256708
<b>Total Depth m:</b>	12.5			<b>Longitude DD:</b>	-75.598238
<b>Depth Ref:</b>	Ground Surface			<b>UTM Zone:</b>	18
<b>Depth Elev:</b>				<b>Easting:</b>	453061
<b>Drill Method:</b>				<b>Northing:</b>	5011642
<b>Orig Ground Elev m:</b>	102			<b>Location Accuracy:</b>	
<b>Elev Reliabil Note:</b>				<b>Accuracy:</b>	Not Applicable
<b>DEM Ground Elev m:</b>	102				
<b>Concession:</b>					
<b>Location D:</b>					
<b>Survey D:</b>					



Map Key	Number of Records	Direction/ Distance (m)	Elev/Diff (m)	Site	DB
<b>Comments:</b>					
<b><u>Borehole Geology Stratum</u></b>					
<b>Geology Stratum ID:</b>	218398583			<b>Mat Consistency:</b>	
<b>Top Depth:</b>	8.2			<b>Material Moisture:</b>	
<b>Bottom Depth:</b>	12.5			<b>Material Texture:</b>	
<b>Material Color:</b>	Grey			<b>Non Geo Mat Type:</b>	
<b>Material 1:</b>	Limestone			<b>Geologic Formation:</b>	
<b>Material 2:</b>				<b>Geologic Group:</b>	
<b>Material 3:</b>				<b>Geologic Period:</b>	
<b>Material 4:</b>				<b>Depositional Gen:</b>	
<b>Gsc Material Description:</b>	LIMESTONE. 00040GREY. 00038 FEET.GRAVEL. VELOCITY = 7800. BEDROCK. SEISMIC VELOCITY = 1				
<b>Stratum Description:</b>	**Note: Many records provided by the department have a truncated [Stratum Description] field.				
<b>Geology Stratum ID:</b>	218398582			<b>Mat Consistency:</b>	
<b>Top Depth:</b>	0			<b>Material Moisture:</b>	
<b>Bottom Depth:</b>	8.2			<b>Material Texture:</b>	
<b>Material Color:</b>				<b>Non Geo Mat Type:</b>	
<b>Material 1:</b>	Gravel			<b>Geologic Formation:</b>	
<b>Material 2:</b>	Sand			<b>Geologic Group:</b>	
<b>Material 3:</b>				<b>Geologic Period:</b>	
<b>Material 4:</b>				<b>Depositional Gen:</b>	
<b>Gsc Material Description:</b>	GRAVEL.				
<b>Stratum Description:</b>	GRAVEL.				
<b><u>Source</u></b>					
<b>Source Type:</b>	Data Survey			<b>Source Appl:</b>	Spatial/Tabular
<b>Source Orig:</b>	Geological Survey of Canada			<b>Source Iden:</b>	1
<b>Source Date:</b>	1956-1972			<b>Scale or Res:</b>	Varies
<b>Confidence:</b>				<b>Horizontal:</b>	NAD27
<b>Observatio:</b>				<b>Verticalda:</b>	Mean Average Sea Level
<b>Source Name:</b>	Urban Geology Automated Information System (UGAIS)				
<b>Source Details:</b>	File: OTTAWA2.txt RecordID: 07004 NTS_Sheet:				
<b>Confiden 1:</b>					
<b><u>Source List</u></b>					
<b>Source Identifier:</b>	1			<b>Horizontal Datum:</b>	NAD27
<b>Source Type:</b>	Data Survey			<b>Vertical Datum:</b>	Mean Average Sea Level
<b>Source Date:</b>	1956-1972			<b>Projection Name:</b>	Universal Transverse Mercator
<b>Scale or Resolution:</b>	Varies				
<b>Source Name:</b>	Urban Geology Automated Information System (UGAIS)				
<b>Source Originators:</b>	Geological Survey of Canada				
<b>10</b>	<b>1 of 1</b>	<b>NE/30.3</b>	<b>101.9 / -0.34</b>	<b>lot 3 con 3 ON</b>	<b>WWIS</b>
<b>Well ID:</b>	1510802			<b>Data Entry Status:</b>	
<b>Construction Date:</b>				<b>Data Src:</b>	1
<b>Primary Water Use:</b>	Domestic			<b>Date Received:</b>	9/22/1970
<b>Sec. Water Use:</b>	0			<b>Selected Flag:</b>	Yes
<b>Final Well Status:</b>	Water Supply			<b>Abandonment Rec:</b>	
<b>Water Type:</b>				<b>Contractor:</b>	3644
<b>Casing Material:</b>				<b>Form Version:</b>	1
<b>Audit No:</b>				<b>Owner:</b>	
<b>Tag:</b>				<b>Street Name:</b>	
<b>Construction Method:</b>				<b>County:</b>	OTTAWA
<b>Elevation (m):</b>				<b>Municipality:</b>	OSGOODE TOWNSHIP
<b>Elevation Reliability:</b>				<b>Site Info:</b>	

Map Key	Number of Records	Direction/ Distance (m)	Elev/Diff (m)	Site	DB
Depth to Bedrock:				Lot:	003
Well Depth:				Concession:	03
Overburden/Bedrock:				Concession Name:	CON
Pump Rate:				Easting NAD83:	
Static Water Level:				Northing NAD83:	
Flowing (Y/N):				Zone:	
Flow Rate:				UTM Reliability:	
Clear/Cloudy:					

PDF URL (Map): [https://d2khazk8e83rdv.cloudfront.net/moe\\_mapping/downloads/2Water/Wells\\_pdfs/151\1510802.pdf](https://d2khazk8e83rdv.cloudfront.net/moe_mapping/downloads/2Water/Wells_pdfs/151\1510802.pdf)

#### Bore Hole Information

Bore Hole ID:	10032814	Elevation:	102.952384
DP2BR:	3	Elevrc:	
Spatial Status:		Zone:	18
Code OB:	r	East83:	453110.8
Code OB Desc:	Bedrock	North83:	5011680
Open Hole:		Org CS:	
Cluster Kind:		UTMRC:	4
Date Completed:	8/1/1970	UTMRC Desc:	margin of error : 30 m - 100 m
Remarks:		Location Method:	p4
Elevrc Desc:			
Location Source Date:			
Improvement Location Source:			
Improvement Location Method:			
Source Revision Comment:			
Supplier Comment:			

#### Overburden and Bedrock

##### Materials Interval

Formation ID:	931015861
Layer:	1
Color:	6
General Color:	BROWN
Mat1:	05
Most Common Material:	CLAY
Mat2:	12
Mat2 Desc:	STONES
Mat3:	
Mat3 Desc:	
Formation Top Depth:	0
Formation End Depth:	3
Formation End Depth UOM:	ft

#### Overburden and Bedrock

##### Materials Interval

Formation ID:	931015862
Layer:	2
Color:	2
General Color:	GREY
Mat1:	15
Most Common Material:	LIMESTONE
Mat2:	
Mat2 Desc:	
Mat3:	
Mat3 Desc:	
Formation Top Depth:	3
Formation End Depth:	54
Formation End Depth UOM:	ft

<b>Map Key</b>	<b>Number of Records</b>	<b>Direction/ Distance (m)</b>	<b>Elev/Diff (m)</b>	<b>Site</b>	<b>DB</b>
<b><u>Method of Construction &amp; Well Use</u></b>					
<b>Method Construction ID:</b>		961510802			
<b>Method Construction Code:</b>		1			
<b>Method Construction:</b>		Cable Tool			
<b>Other Method Construction:</b>					
<b><u>Pipe Information</u></b>					
<b>Pipe ID:</b>		10581384			
<b>Casing No:</b>		1			
<b>Comment:</b>					
<b>Alt Name:</b>					
<b><u>Construction Record - Casing</u></b>					
<b>Casing ID:</b>		930058185			
<b>Layer:</b>		2			
<b>Material:</b>		4			
<b>Open Hole or Material:</b>		OPEN HOLE			
<b>Depth From:</b>					
<b>Depth To:</b>		54			
<b>Casing Diameter:</b>					
<b>Casing Diameter UOM:</b>		inch			
<b>Casing Depth UOM:</b>		ft			
<b><u>Construction Record - Casing</u></b>					
<b>Casing ID:</b>		930058184			
<b>Layer:</b>		1			
<b>Material:</b>		1			
<b>Open Hole or Material:</b>		STEEL			
<b>Depth From:</b>					
<b>Depth To:</b>		20			
<b>Casing Diameter:</b>		5			
<b>Casing Diameter UOM:</b>		inch			
<b>Casing Depth UOM:</b>		ft			
<b><u>Results of Well Yield Testing</u></b>					
<b>Pump Test ID:</b>		991510802			
<b>Pump Set At:</b>					
<b>Static Level:</b>		5			
<b>Final Level After Pumping:</b>		11			
<b>Recommended Pump Depth:</b>		20			
<b>Pumping Rate:</b>		10			
<b>Flowing Rate:</b>					
<b>Recommended Pump Rate:</b>		10			
<b>Levels UOM:</b>		ft			
<b>Rate UOM:</b>		GPM			
<b>Water State After Test Code:</b>		2			
<b>Water State After Test:</b>		CLOUDY			
<b>Pumping Test Method:</b>		2			
<b>Pumping Duration HR:</b>		1			
<b>Pumping Duration MIN:</b>		0			
<b>Flowing:</b>		No			
<b><u>Draw Down &amp; Recovery</u></b>					
<b>Pump Test Detail ID:</b>		934641683			

Map Key	Number of Records	Direction/ Distance (m)	Elev/Diff (m)	Site	DB
<b>Test Type:</b>		Recovery			
<b>Test Duration:</b>		45			
<b>Test Level:</b>		5			
<b>Test Level UOM:</b>		ft			
<b><u>Draw Down &amp; Recovery</u></b>					
<b>Pump Test Detail ID:</b>		934898051			
<b>Test Type:</b>		Recovery			
<b>Test Duration:</b>		60			
<b>Test Level:</b>		5			
<b>Test Level UOM:</b>		ft			
<b><u>Draw Down &amp; Recovery</u></b>					
<b>Pump Test Detail ID:</b>		934380107			
<b>Test Type:</b>		Recovery			
<b>Test Duration:</b>		30			
<b>Test Level:</b>		5			
<b>Test Level UOM:</b>		ft			
<b><u>Draw Down &amp; Recovery</u></b>					
<b>Pump Test Detail ID:</b>		934097372			
<b>Test Type:</b>		Recovery			
<b>Test Duration:</b>		15			
<b>Test Level:</b>		5			
<b>Test Level UOM:</b>		ft			
<b><u>Water Details</u></b>					
<b>Water ID:</b>		933465839			
<b>Layer:</b>		1			
<b>Kind Code:</b>		1			
<b>Kind:</b>		FRESH			
<b>Water Found Depth:</b>		54			
<b>Water Found Depth UOM:</b>		ft			

<a href="#">11</a>	1 of 1	E/35.2	104.0 / 1.81	lot 4 con 3 ON	WWIS
<b>Well ID:</b>		1514040		<b>Data Entry Status:</b>	
<b>Construction Date:</b>				<b>Data Src:</b> 1	
<b>Primary Water Use:</b>		Domestic		<b>Date Received:</b> 5/27/1974	
<b>Sec. Water Use:</b>		0		<b>Selected Flag:</b> Yes	
<b>Final Well Status:</b>		Water Supply		<b>Abandonment Rec:</b>	
<b>Water Type:</b>				<b>Contractor:</b> 1603	
<b>Casing Material:</b>				<b>Form Version:</b> 1	
<b>Audit No:</b>				<b>Owner:</b>	
<b>Tag:</b>				<b>Street Name:</b>	
<b>Construction Method:</b>				<b>County:</b> OTTAWA	
<b>Elevation (m):</b>				<b>Municipality:</b> OSGOODE TOWNSHIP	
<b>Elevation Reliability:</b>				<b>Site Info:</b>	
<b>Depth to Bedrock:</b>				<b>Lot:</b> 004	
<b>Well Depth:</b>				<b>Concession:</b> 03	
<b>Overburden/Bedrock:</b>				<b>Concession Name:</b> CON	
<b>Pump Rate:</b>				<b>Easting NAD83:</b>	
<b>Static Water Level:</b>				<b>Northing NAD83:</b>	
<b>Flowing (Y/N):</b>				<b>Zone:</b>	
<b>Flow Rate:</b>				<b>UTM Reliability:</b>	
<b>Clear/Cloudy:</b>					

<i>Map Key</i>	<i>Number of Records</i>	<i>Direction/ Distance (m)</i>	<i>Elev/Diff (m)</i>	<i>Site</i>	<i>DB</i>
<b>PDF URL (Map):</b>		https://d2khazk8e83rdv.cloudfront.net/moe_mapping/downloads/2Water/Wells_pdfs/151\1514040.pdf			

**Bore Hole Information**

<b>Bore Hole ID:</b>	10036022	<b>Elevation:</b>	103.692306
<b>DP2BR:</b>	6	<b>Elevrc:</b>	
<b>Spatial Status:</b>		<b>Zone:</b>	18
<b>Code OB:</b>	r	<b>East83:</b>	453148.8
<b>Code OB Desc:</b>	Bedrock	<b>North83:</b>	5011324
<b>Open Hole:</b>		<b>Org CS:</b>	
<b>Cluster Kind:</b>		<b>UTMRC:</b>	4
<b>Date Completed:</b>	4/2/1974	<b>UTMRC Desc:</b>	margin of error : 30 m - 100 m
<b>Remarks:</b>		<b>Location Method:</b>	p4
<b>Elevrc Desc:</b>			
<b>Location Source Date:</b>			
<b>Improvement Location Source:</b>			
<b>Improvement Location Method:</b>			
<b>Source Revision Comment:</b>			
<b>Supplier Comment:</b>			

**Overburden and Bedrock**

**Materials Interval**

<b>Formation ID:</b>	931025170
<b>Layer:</b>	1
<b>Color:</b>	
<b>General Color:</b>	
<b>Mat1:</b>	05
<b>Most Common Material:</b>	CLAY
<b>Mat2:</b>	
<b>Mat2 Desc:</b>	
<b>Mat3:</b>	
<b>Mat3 Desc:</b>	
<b>Formation Top Depth:</b>	0
<b>Formation End Depth:</b>	6
<b>Formation End Depth UOM:</b>	ft

**Overburden and Bedrock**

**Materials Interval**

<b>Formation ID:</b>	931025171
<b>Layer:</b>	2
<b>Color:</b>	2
<b>General Color:</b>	GREY
<b>Mat1:</b>	15
<b>Most Common Material:</b>	LIMESTONE
<b>Mat2:</b>	
<b>Mat2 Desc:</b>	
<b>Mat3:</b>	
<b>Mat3 Desc:</b>	
<b>Formation Top Depth:</b>	6
<b>Formation End Depth:</b>	59
<b>Formation End Depth UOM:</b>	ft

**Method of Construction & Well**

**Use**

<b>Method Construction ID:</b>	961514040
<b>Method Construction Code:</b>	7
<b>Method Construction:</b>	Diamond
<b>Other Method Construction:</b>	

<b>Map Key</b>	<b>Number of Records</b>	<b>Direction/ Distance (m)</b>	<b>Elev/Diff (m)</b>	<b>Site</b>	<b>DB</b>
<b><u>Pipe Information</u></b>					
<b>Pipe ID:</b>		10584592			
<b>Casing No:</b>		1			
<b>Comment:</b>					
<b>Alt Name:</b>					
<b><u>Construction Record - Casing</u></b>					
<b>Casing ID:</b>		930063637			
<b>Layer:</b>		1			
<b>Material:</b>		2			
<b>Open Hole or Material:</b>		GALVANIZED			
<b>Depth From:</b>					
<b>Depth To:</b>		9			
<b>Casing Diameter:</b>		2			
<b>Casing Diameter UOM:</b>		inch			
<b>Casing Depth UOM:</b>		ft			
<b><u>Construction Record - Casing</u></b>					
<b>Casing ID:</b>		930063638			
<b>Layer:</b>		2			
<b>Material:</b>		4			
<b>Open Hole or Material:</b>		OPEN HOLE			
<b>Depth From:</b>					
<b>Depth To:</b>		59			
<b>Casing Diameter:</b>		2			
<b>Casing Diameter UOM:</b>		inch			
<b>Casing Depth UOM:</b>		ft			
<b><u>Results of Well Yield Testing</u></b>					
<b>Pump Test ID:</b>		991514040			
<b>Pump Set At:</b>					
<b>Static Level:</b>		2			
<b>Final Level After Pumping:</b>		2			
<b>Recommended Pump Depth:</b>		25			
<b>Pumping Rate:</b>		20			
<b>Flowing Rate:</b>					
<b>Recommended Pump Rate:</b>		10			
<b>Levels UOM:</b>		ft			
<b>Rate UOM:</b>		GPM			
<b>Water State After Test Code:</b>		1			
<b>Water State After Test:</b>		CLEAR			
<b>Pumping Test Method:</b>		1			
<b>Pumping Duration HR:</b>		3			
<b>Pumping Duration MIN:</b>		0			
<b>Flowing:</b>		No			
<b><u>Draw Down &amp; Recovery</u></b>					
<b>Pump Test Detail ID:</b>		934381295			
<b>Test Type:</b>		Draw Down			
<b>Test Duration:</b>		30			
<b>Test Level:</b>		2			
<b>Test Level UOM:</b>		ft			
<b><u>Draw Down &amp; Recovery</u></b>					
<b>Pump Test Detail ID:</b>		934099803			
<b>Test Type:</b>		Draw Down			

Map Key	Number of Records	Direction/ Distance (m)	Elev/Diff (m)	Site	DB
<b>Test Duration:</b>	15				
<b>Test Level:</b>	2				
<b>Test Level UOM:</b>	ft				
<b><u>Draw Down &amp; Recovery</u></b>					
<b>Pump Test Detail ID:</b>	934899757				
<b>Test Type:</b>	Draw Down				
<b>Test Duration:</b>	60				
<b>Test Level:</b>	2				
<b>Test Level UOM:</b>	ft				
<b><u>Draw Down &amp; Recovery</u></b>					
<b>Pump Test Detail ID:</b>	934641870				
<b>Test Type:</b>	Draw Down				
<b>Test Duration:</b>	45				
<b>Test Level:</b>	2				
<b>Test Level UOM:</b>	ft				
<b><u>Water Details</u></b>					
<b>Water ID:</b>	933469820				
<b>Layer:</b>	1				
<b>Kind Code:</b>	1				
<b>Kind:</b>	FRESH				
<b>Water Found Depth:</b>	59				
<b>Water Found Depth UOM:</b>	ft				

<a href="#">12</a>	1 of 1	SW/42.2	100.3 / -1.89	lot 4 con 3 ON	WWIS
<b>Well ID:</b>	1531034			<b>Data Entry Status:</b>	
<b>Construction Date:</b>				<b>Data Src:</b>	1
<b>Primary Water Use:</b>	Domestic			<b>Date Received:</b>	2/10/2000
<b>Sec. Water Use:</b>				<b>Selected Flag:</b>	Yes
<b>Final Well Status:</b>	Water Supply			<b>Abandonment Rec:</b>	
<b>Water Type:</b>				<b>Contractor:</b>	1119
<b>Casing Material:</b>				<b>Form Version:</b>	1
<b>Audit No:</b>	210543			<b>Owner:</b>	
<b>Tag:</b>				<b>Street Name:</b>	
<b>Construction Method:</b>				<b>County:</b>	OTTAWA
<b>Elevation (m):</b>				<b>Municipality:</b>	OSGOODE TOWNSHIP
<b>Elevation Reliability:</b>				<b>Site Info:</b>	
<b>Depth to Bedrock:</b>				<b>Lot:</b>	004
<b>Well Depth:</b>				<b>Concession:</b>	03
<b>Overburden/Bedrock:</b>				<b>Concession Name:</b>	CON
<b>Pump Rate:</b>				<b>Easting NAD83:</b>	
<b>Static Water Level:</b>				<b>Northing NAD83:</b>	
<b>Flowing (Y/N):</b>				<b>Zone:</b>	
<b>Flow Rate:</b>				<b>UTM Reliability:</b>	
<b>Clear/Cloudy:</b>					

**PDF URL (Map):** [https://d2khazk8e83rdv.cloudfront.net/moe\\_mapping/downloads/2Water/Wells\\_pdfs/153\1531034.pdf](https://d2khazk8e83rdv.cloudfront.net/moe_mapping/downloads/2Water/Wells_pdfs/153\1531034.pdf)

**Bore Hole Information**

<b>Bore Hole ID:</b>	10052568	<b>Elevation:</b>	101.957344
<b>DP2BR:</b>	28	<b>Elevrc:</b>	
<b>Spatial Status:</b>		<b>Zone:</b>	18
<b>Code OB:</b>	r	<b>East83:</b>	452517.3
<b>Code OB Desc:</b>	Bedrock	<b>North83:</b>	5010841



Map Key	Number of Records	Direction/ Distance (m)	Elev/Diff (m)	Site	DB
<b>Open Hole:</b> <b>Cluster Kind:</b> <b>Date Completed:</b> 12/7/1999 <b>Remarks:</b> <b>Elevrc Desc:</b> <b>Location Source Date:</b> <b>Improvement Location Source:</b> <b>Improvement Location Method:</b> <b>Source Revision Comment:</b> <b>Supplier Comment:</b>				<b>Org CS:</b> <b>UTMRC:</b> 9 <b>UTMRC Desc:</b> unknown UTM <b>Location Method:</b> lot	
<b><u>Overburden and Bedrock</u></b>					
<b><u>Materials Interval</u></b>					
<b>Formation ID:</b>		931077297			
<b>Layer:</b>		2			
<b>Color:</b>		2			
<b>General Color:</b>		GREY			
<b>Mat1:</b>		15			
<b>Most Common Material:</b>		LIMESTONE			
<b>Mat2:</b>					
<b>Mat2 Desc:</b>					
<b>Mat3:</b>					
<b>Mat3 Desc:</b>					
<b>Formation Top Depth:</b>		28			
<b>Formation End Depth:</b>		141			
<b>Formation End Depth UOM:</b>		ft			
<b><u>Overburden and Bedrock</u></b>					
<b><u>Materials Interval</u></b>					
<b>Formation ID:</b>		931077296			
<b>Layer:</b>		1			
<b>Color:</b>					
<b>General Color:</b>					
<b>Mat1:</b>		11			
<b>Most Common Material:</b>		GRAVEL			
<b>Mat2:</b>		28			
<b>Mat2 Desc:</b>		SAND			
<b>Mat3:</b>					
<b>Mat3 Desc:</b>					
<b>Formation Top Depth:</b>		0			
<b>Formation End Depth:</b>		28			
<b>Formation End Depth UOM:</b>		ft			
<b><u>Overburden and Bedrock</u></b>					
<b><u>Materials Interval</u></b>					
<b>Formation ID:</b>		931077298			
<b>Layer:</b>		3			
<b>Color:</b>		2			
<b>General Color:</b>		GREY			
<b>Mat1:</b>		18			
<b>Most Common Material:</b>		SANDSTONE			
<b>Mat2:</b>					
<b>Mat2 Desc:</b>					
<b>Mat3:</b>					
<b>Mat3 Desc:</b>					
<b>Formation Top Depth:</b>		141			
<b>Formation End Depth:</b>		153			
<b>Formation End Depth UOM:</b>		ft			

<b>Map Key</b>	<b>Number of Records</b>	<b>Direction/ Distance (m)</b>	<b>Elev/Diff (m)</b>	<b>Site</b>	<b>DB</b>
<b><u>Annular Space/Abandonment Sealing Record</u></b>					
<b>Plug ID:</b>		933116211			
<b>Layer:</b>		1			
<b>Plug From:</b>		2			
<b>Plug To:</b>		38			
<b>Plug Depth UOM:</b>		ft			
<b><u>Method of Construction &amp; Well Use</u></b>					
<b>Method Construction ID:</b>		961531034			
<b>Method Construction Code:</b>		5			
<b>Method Construction:</b>		Air Percussion			
<b>Other Method Construction:</b>					
<b><u>Pipe Information</u></b>					
<b>Pipe ID:</b>		10601138			
<b>Casing No:</b>		1			
<b>Comment:</b>					
<b>Alt Name:</b>					
<b><u>Construction Record - Casing</u></b>					
<b>Casing ID:</b>		930091846			
<b>Layer:</b>		3			
<b>Material:</b>		4			
<b>Open Hole or Material:</b>		OPEN HOLE			
<b>Depth From:</b>					
<b>Depth To:</b>		153			
<b>Casing Diameter:</b>		6			
<b>Casing Diameter UOM:</b>		inch			
<b>Casing Depth UOM:</b>		ft			
<b><u>Construction Record - Casing</u></b>					
<b>Casing ID:</b>		930091844			
<b>Layer:</b>		1			
<b>Material:</b>		4			
<b>Open Hole or Material:</b>		OPEN HOLE			
<b>Depth From:</b>					
<b>Depth To:</b>		36			
<b>Casing Diameter:</b>		8			
<b>Casing Diameter UOM:</b>		inch			
<b>Casing Depth UOM:</b>		ft			
<b><u>Construction Record - Casing</u></b>					
<b>Casing ID:</b>		930091845			
<b>Layer:</b>		2			
<b>Material:</b>		1			
<b>Open Hole or Material:</b>		STEEL			
<b>Depth From:</b>					
<b>Depth To:</b>		38			
<b>Casing Diameter:</b>		6			
<b>Casing Diameter UOM:</b>		inch			
<b>Casing Depth UOM:</b>		ft			
<b><u>Results of Well Yield Testing</u></b>					

<b>Map Key</b>	<b>Number of Records</b>	<b>Direction/ Distance (m)</b>	<b>Elev/Diff (m)</b>	<b>Site</b>	<b>DB</b>
<b>Pump Test ID:</b>		991531034			
<b>Pump Set At:</b>					
<b>Static Level:</b>		14			
<b>Final Level After Pumping:</b>		130			
<b>Recommended Pump Depth:</b>		130			
<b>Pumping Rate:</b>		22			
<b>Flowing Rate:</b>					
<b>Recommended Pump Rate:</b>		22			
<b>Levels UOM:</b>		ft			
<b>Rate UOM:</b>		GPM			
<b>Water State After Test Code:</b>		2			
<b>Water State After Test:</b>		CLOUDY			
<b>Pumping Test Method:</b>		1			
<b>Pumping Duration HR:</b>		1			
<b>Pumping Duration MIN:</b>		0			
<b>Flowing:</b>		No			
<b><u>Draw Down &amp; Recovery</u></b>					
<b>Pump Test Detail ID:</b>		934664742			
<b>Test Type:</b>		Recovery			
<b>Test Duration:</b>		45			
<b>Test Level:</b>		14			
<b>Test Level UOM:</b>		ft			
<b><u>Draw Down &amp; Recovery</u></b>					
<b>Pump Test Detail ID:</b>		934395460			
<b>Test Type:</b>		Recovery			
<b>Test Duration:</b>		30			
<b>Test Level:</b>		14			
<b>Test Level UOM:</b>		ft			
<b><u>Draw Down &amp; Recovery</u></b>					
<b>Pump Test Detail ID:</b>		934120605			
<b>Test Type:</b>		Recovery			
<b>Test Duration:</b>		15			
<b>Test Level:</b>		14			
<b>Test Level UOM:</b>		ft			
<b><u>Draw Down &amp; Recovery</u></b>					
<b>Pump Test Detail ID:</b>		934913288			
<b>Test Type:</b>		Recovery			
<b>Test Duration:</b>		60			
<b>Test Level:</b>		14			
<b>Test Level UOM:</b>		ft			
<b><u>Water Details</u></b>					
<b>Water ID:</b>		933491374			
<b>Layer:</b>		1			
<b>Kind Code:</b>		5			
<b>Kind:</b>		Not stated			
<b>Water Found Depth:</b>		77			
<b>Water Found Depth UOM:</b>		ft			
<b><u>Water Details</u></b>					

Map Key	Number of Records	Direction/ Distance (m)	Elev/Diff (m)	Site	DB
Water ID:		933491375			
Layer:		2			
Kind Code:		5			
Kind:		Not stated			
Water Found Depth:		147			
Water Found Depth UOM:		ft			

<a href="#">13</a>	1 of 2	SW/42.4	100.3 / -1.89	lot 4 con 3 ON	WWIS
Well ID:	1532094			Data Entry Status:	
Construction Date:				Data Src:	1
Primary Water Use:	Domestic			Date Received:	7/11/2001
Sec. Water Use:				Selected Flag:	Yes
Final Well Status:	Water Supply			Abandonment Rec:	
Water Type:				Contractor:	1119
Casing Material:				Form Version:	1
Audit No:	229350			Owner:	
Tag:				Street Name:	
Construction Method:				County:	OTTAWA
Elevation (m):				Municipality:	OSGOODE TOWNSHIP
Elevation Reliability:				Site Info:	
Depth to Bedrock:				Lot:	004
Well Depth:				Concession:	03
Overburden/Bedrock:				Concession Name:	CON
Pump Rate:				Easting NAD83:	
Static Water Level:				Northing NAD83:	
Flowing (Y/N):				Zone:	
Flow Rate:				UTM Reliability:	
Clear/Cloudy:					

PDF URL (Map): [https://d2khazk8e83rdv.cloudfront.net/moe\\_mapping/downloads/2Water/Wells\\_pdfs/153\1532094.pdf](https://d2khazk8e83rdv.cloudfront.net/moe_mapping/downloads/2Water/Wells_pdfs/153\1532094.pdf)

#### Bore Hole Information

Bore Hole ID:	10516544	Elevation:	101.968322
DP2BR:	28	Elevrc:	
Spatial Status:		Zone:	18
Code OB:	r	East83:	452514.3
Code OB Desc:	Bedrock	North83:	5010842
Open Hole:		Org CS:	
Cluster Kind:		UTMRC:	9
Date Completed:	5/16/2001	UTMRC Desc:	unknown UTM
Remarks:		Location Method:	lot
Elevrc Desc:			
Location Source Date:			
Improvement Location Source:			
Improvement Location Method:			
Source Revision Comment:			
Supplier Comment:			

#### Overburden and Bedrock Materials Interval

Formation ID:	932831808
Layer:	2
Color:	2
General Color:	GREY
Mat1:	15
Most Common Material:	LIMESTONE
Mat2:	
Mat2 Desc:	
Mat3:	

<b>Map Key</b>	<b>Number of Records</b>	<b>Direction/ Distance (m)</b>	<b>Elev/Diff (m)</b>	<b>Site</b>	<b>DB</b>
<b>Mat3 Desc:</b>					
<b>Formation Top Depth:</b>		28			
<b>Formation End Depth:</b>		80			
<b>Formation End Depth UOM:</b>		ft			
<b><u>Overburden and Bedrock Materials Interval</u></b>					
<b>Formation ID:</b>		932831807			
<b>Layer:</b>		1			
<b>Color:</b>					
<b>General Color:</b>					
<b>Mat1:</b>		28			
<b>Most Common Material:</b>		SAND			
<b>Mat2:</b>		13			
<b>Mat2 Desc:</b>		BOULDERS			
<b>Mat3:</b>					
<b>Mat3 Desc:</b>					
<b>Formation Top Depth:</b>		0			
<b>Formation End Depth:</b>		28			
<b>Formation End Depth UOM:</b>		ft			
<b><u>Annular Space/Abandonment Sealing Record</u></b>					
<b>Plug ID:</b>		933219550			
<b>Layer:</b>		1			
<b>Plug From:</b>		2			
<b>Plug To:</b>		40			
<b>Plug Depth UOM:</b>		ft			
<b><u>Method of Construction &amp; Well Use</u></b>					
<b>Method Construction ID:</b>		961532094			
<b>Method Construction Code:</b>		5			
<b>Method Construction:</b>		Air Percussion			
<b>Other Method Construction:</b>					
<b><u>Pipe Information</u></b>					
<b>Pipe ID:</b>		11065114			
<b>Casing No:</b>		1			
<b>Comment:</b>					
<b>Alt Name:</b>					
<b><u>Construction Record - Casing</u></b>					
<b>Casing ID:</b>		930094098			
<b>Layer:</b>		3			
<b>Material:</b>		4			
<b>Open Hole or Material:</b>		OPEN HOLE			
<b>Depth From:</b>					
<b>Depth To:</b>					
<b>Casing Diameter:</b>		6			
<b>Casing Diameter UOM:</b>		inch			
<b>Casing Depth UOM:</b>		ft			
<b><u>Construction Record - Casing</u></b>					
<b>Casing ID:</b>		930094097			

<b>Map Key</b>	<b>Number of Records</b>	<b>Direction/ Distance (m)</b>	<b>Elev/Diff (m)</b>	<b>Site</b>	<b>DB</b>
<b>Layer:</b>		2			
<b>Material:</b>		1			
<b>Open Hole or Material:</b>		STEEL			
<b>Depth From:</b>					
<b>Depth To:</b>					
<b>Casing Diameter:</b>		6			
<b>Casing Diameter UOM:</b>		inch			
<b>Casing Depth UOM:</b>		ft			
<b><u>Construction Record - Casing</u></b>					
<b>Casing ID:</b>		930094096			
<b>Layer:</b>		1			
<b>Material:</b>		4			
<b>Open Hole or Material:</b>		OPEN HOLE			
<b>Depth From:</b>					
<b>Depth To:</b>					
<b>Casing Diameter:</b>		8			
<b>Casing Diameter UOM:</b>		inch			
<b>Casing Depth UOM:</b>		ft			
<b><u>Results of Well Yield Testing</u></b>					
<b>Pump Test ID:</b>		991532094			
<b>Pump Set At:</b>					
<b>Static Level:</b>		19			
<b>Final Level After Pumping:</b>		70			
<b>Recommended Pump Depth:</b>		70			
<b>Pumping Rate:</b>		6			
<b>Flowing Rate:</b>					
<b>Recommended Pump Rate:</b>		6			
<b>Levels UOM:</b>		ft			
<b>Rate UOM:</b>		GPM			
<b>Water State After Test Code:</b>		2			
<b>Water State After Test:</b>		CLOUDY			
<b>Pumping Test Method:</b>		1			
<b>Pumping Duration HR:</b>		1			
<b>Pumping Duration MIN:</b>					
<b>Flowing:</b>		No			
<b><u>Draw Down &amp; Recovery</u></b>					
<b>Pump Test Detail ID:</b>		934399294			
<b>Test Type:</b>		Recovery			
<b>Test Duration:</b>		30			
<b>Test Level:</b>		19			
<b>Test Level UOM:</b>		ft			
<b><u>Draw Down &amp; Recovery</u></b>					
<b>Pump Test Detail ID:</b>		934916702			
<b>Test Type:</b>		Recovery			
<b>Test Duration:</b>		60			
<b>Test Level:</b>		19			
<b>Test Level UOM:</b>		ft			
<b><u>Draw Down &amp; Recovery</u></b>					
<b>Pump Test Detail ID:</b>		934659815			
<b>Test Type:</b>		Recovery			
<b>Test Duration:</b>		45			
<b>Test Level:</b>		19			

Map Key	Number of Records	Direction/ Distance (m)	Elev/Diff (m)	Site	DB
---------	-------------------	----------------------------	------------------	------	----

Test Level UOM: ft

**Draw Down & Recovery**

Pump Test Detail ID: 934115680  
 Test Type: Recovery  
 Test Duration: 15  
 Test Level: 19  
 Test Level UOM: ft

**Water Details**

Water ID: 934008186  
 Layer: 2  
 Kind Code: 1  
 Kind: FRESH  
 Water Found Depth: 71  
 Water Found Depth UOM: ft

**Water Details**

Water ID: 934008185  
 Layer: 1  
 Kind Code: 1  
 Kind: FRESH  
 Water Found Depth: 60  
 Water Found Depth UOM: ft

---

<a href="#">13</a>	2 of 2	SW/42.4	100.3 / -1.89	lot 4 con 3 ON	WWIS
--------------------	--------	---------	---------------	-------------------	------

Well ID:	1532534	<b>Data Entry Status:</b>	
Construction Date:		Data Src:	1
Primary Water Use:	Domestic	Date Received:	1/17/2002
Sec. Water Use:		Selected Flag:	Yes
Final Well Status:	Water Supply	Abandonment Rec:	
Water Type:		Contractor:	1558
Casing Material:		Form Version:	1
Audit No:	238043	Owner:	
Tag:		Street Name:	
Construction Method:		County:	OTTAWA
Elevation (m):		Municipality:	OSGOODE TOWNSHIP
Elevation Reliability:		Site Info:	
Depth to Bedrock:		Lot:	004
Well Depth:		Concession:	03
Overburden/Bedrock:		Concession Name:	CON
Pump Rate:		Easting NAD83:	
Static Water Level:		Northing NAD83:	
Flowing (Y/N):		Zone:	
Flow Rate:		UTM Reliability:	
Clear/Cloudy:			

PDF URL (Map): [https://d2khazk8e83rdv.cloudfront.net/moe\\_mapping/downloads/2Water/Wells\\_pdfs/153\1532534.pdf](https://d2khazk8e83rdv.cloudfront.net/moe_mapping/downloads/2Water/Wells_pdfs/153\1532534.pdf)

**Bore Hole Information**

Bore Hole ID:	10523567	Elevation:	101.968322
DP2BR:	12	Elevrc:	
Spatial Status:		Zone:	18
Code OB:	r	East83:	452514.3
Code OB Desc:	Bedrock	North83:	5010842
Open Hole:		Org CS:	



Map Key	Number of Records	Direction/ Distance (m)	Elev/Diff (m)	Site	DB
<b>Cluster Kind:</b>				<b>UTMRC:</b>	9
<b>Date Completed:</b>	11/28/2001			<b>UTMRC Desc:</b>	unknown UTM
<b>Remarks:</b>				<b>Location Method:</b>	lot
<b>Elevrc Desc:</b>					
<b>Location Source Date:</b>					
<b>Improvement Location Source:</b>					
<b>Improvement Location Method:</b>					
<b>Source Revision Comment:</b>					
<b>Supplier Comment:</b>					
<b><u>Overburden and Bedrock</u></b>					
<b><u>Materials Interval</u></b>					
<b>Formation ID:</b>		932857056			
<b>Layer:</b>		1			
<b>Color:</b>		6			
<b>General Color:</b>		BROWN			
<b>Mat1:</b>		28			
<b>Most Common Material:</b>		SAND			
<b>Mat2:</b>					
<b>Mat2 Desc:</b>					
<b>Mat3:</b>					
<b>Mat3 Desc:</b>					
<b>Formation Top Depth:</b>		0			
<b>Formation End Depth:</b>		12			
<b>Formation End Depth UOM:</b>		ft			
<b><u>Overburden and Bedrock</u></b>					
<b><u>Materials Interval</u></b>					
<b>Formation ID:</b>		932857057			
<b>Layer:</b>		2			
<b>Color:</b>		2			
<b>General Color:</b>		GREY			
<b>Mat1:</b>		15			
<b>Most Common Material:</b>		LIMESTONE			
<b>Mat2:</b>					
<b>Mat2 Desc:</b>					
<b>Mat3:</b>					
<b>Mat3 Desc:</b>					
<b>Formation Top Depth:</b>		12			
<b>Formation End Depth:</b>		60			
<b>Formation End Depth UOM:</b>		ft			
<b><u>Annular Space/Abandonment</u></b>					
<b><u>Sealing Record</u></b>					
<b>Plug ID:</b>		933225198			
<b>Layer:</b>		1			
<b>Plug From:</b>		0			
<b>Plug To:</b>		21			
<b>Plug Depth UOM:</b>		ft			
<b><u>Method of Construction &amp; Well</u></b>					
<b><u>Use</u></b>					
<b>Method Construction ID:</b>		961532534			
<b>Method Construction Code:</b>		4			
<b>Method Construction:</b>		Rotary (Air)			
<b>Other Method Construction:</b>					

**Pipe Information**

<b>Map Key</b>	<b>Number of Records</b>	<b>Direction/ Distance (m)</b>	<b>Elev/Diff (m)</b>	<b>Site</b>	<b>DB</b>
<b>Pipe ID:</b>		11072137			
<b>Casing No:</b>		1			
<b>Comment:</b>					
<b>Alt Name:</b>					
<b><u>Construction Record - Casing</u></b>					
<b>Casing ID:</b>		930095024			
<b>Layer:</b>		2			
<b>Material:</b>		4			
<b>Open Hole or Material:</b>		OPEN HOLE			
<b>Depth From:</b>					
<b>Depth To:</b>					
<b>Casing Diameter:</b>		5			
<b>Casing Diameter UOM:</b>		inch			
<b>Casing Depth UOM:</b>		ft			
<b><u>Construction Record - Casing</u></b>					
<b>Casing ID:</b>		930095023			
<b>Layer:</b>		1			
<b>Material:</b>		1			
<b>Open Hole or Material:</b>		STEEL			
<b>Depth From:</b>					
<b>Depth To:</b>					
<b>Casing Diameter:</b>		6			
<b>Casing Diameter UOM:</b>		inch			
<b>Casing Depth UOM:</b>		ft			
<b><u>Results of Well Yield Testing</u></b>					
<b>Pump Test ID:</b>		991532534			
<b>Pump Set At:</b>					
<b>Static Level:</b>		7			
<b>Final Level After Pumping:</b>		30			
<b>Recommended Pump Depth:</b>		50			
<b>Pumping Rate:</b>		15			
<b>Flowing Rate:</b>					
<b>Recommended Pump Rate:</b>		5			
<b>Levels UOM:</b>		ft			
<b>Rate UOM:</b>		GPM			
<b>Water State After Test Code:</b>		2			
<b>Water State After Test:</b>		CLOUDY			
<b>Pumping Test Method:</b>		1			
<b>Pumping Duration HR:</b>		1			
<b>Pumping Duration MIN:</b>		0			
<b>Flowing:</b>		No			
<b><u>Draw Down &amp; Recovery</u></b>					
<b>Pump Test Detail ID:</b>		934661466			
<b>Test Type:</b>		Draw Down			
<b>Test Duration:</b>		45			
<b>Test Level:</b>		50			
<b>Test Level UOM:</b>		ft			
<b><u>Draw Down &amp; Recovery</u></b>					
<b>Pump Test Detail ID:</b>		934117331			
<b>Test Type:</b>		Draw Down			
<b>Test Duration:</b>		15			

Map Key	Number of Records	Direction/ Distance (m)	Elev/Diff (m)	Site	DB
Test Level:		30			
Test Level UOM:		ft			
<b><u>Draw Down &amp; Recovery</u></b>					
Pump Test Detail ID:		934400386			
Test Type:		Draw Down			
Test Duration:		30			
Test Level:		30			
Test Level UOM:		ft			
<b><u>Draw Down &amp; Recovery</u></b>					
Pump Test Detail ID:		934917794			
Test Type:		Draw Down			
Test Duration:		60			
Test Level:		58			
Test Level UOM:		ft			
<b><u>Water Details</u></b>					
Water ID:		934016124			
Layer:		1			
Kind Code:		5			
Kind:		Not stated			
Water Found Depth:		46			
Water Found Depth UOM:		ft			

<a href="#">14</a>	1 of 1	SW/42.6	100.3 / -1.89	lot 4 con 3 ON	WWIS
--------------------	--------	---------	---------------	-------------------	------

<b>Well ID:</b>	1533613	<b>Data Entry Status:</b>	
<b>Construction Date:</b>		<b>Data Src:</b>	1
<b>Primary Water Use:</b>	Not Used	<b>Date Received:</b>	3/31/2003
<b>Sec. Water Use:</b>		<b>Selected Flag:</b>	Yes
<b>Final Well Status:</b>	Test Hole	<b>Abandonment Rec:</b>	
<b>Water Type:</b>		<b>Contractor:</b>	1119
<b>Casing Material:</b>		<b>Form Version:</b>	1
<b>Audit No:</b>	248883	<b>Owner:</b>	
<b>Tag:</b>		<b>Street Name:</b>	
<b>Construction Method:</b>		<b>County:</b>	OTTAWA
<b>Elevation (m):</b>		<b>Municipality:</b>	OSGOODE TOWNSHIP
<b>Elevation Reliability:</b>		<b>Site Info:</b>	
<b>Depth to Bedrock:</b>		<b>Lot:</b>	004
<b>Well Depth:</b>		<b>Concession:</b>	03
<b>Overburden/Bedrock:</b>		<b>Concession Name:</b>	CON
<b>Pump Rate:</b>		<b>Easting NAD83:</b>	
<b>Static Water Level:</b>		<b>Northing NAD83:</b>	
<b>Flowing (Y/N):</b>		<b>Zone:</b>	
<b>Flow Rate:</b>		<b>UTM Reliability:</b>	
<b>Clear/Cloudy:</b>			

**PDF URL (Map):** [https://d2khazk8e83rdv.cloudfront.net/moe\\_mapping/downloads/2Water/Wells\\_pdfs/153\1533613.pdf](https://d2khazk8e83rdv.cloudfront.net/moe_mapping/downloads/2Water/Wells_pdfs/153\1533613.pdf)

**Bore Hole Information**

<b>Bore Hole ID:</b>	10537447	<b>Elevation:</b>	101.96965
<b>DP2BR:</b>	13	<b>Elevrc:</b>	
<b>Spatial Status:</b>		<b>Zone:</b>	18
<b>Code OB:</b>	r	<b>East83:</b>	452514
<b>Code OB Desc:</b>	Bedrock	<b>North83:</b>	5010842
<b>Open Hole:</b>		<b>Org CS:</b>	

Map Key	Number of Records	Direction/ Distance (m)	Elev/Diff (m)	Site	DB
<b>Cluster Kind:</b>				<b>UTMRC:</b>	7
<b>Date Completed:</b>	2/8/2003			<b>UTMRC Desc:</b>	margin of error : 1 km - 3 km
<b>Remarks:</b>				<b>Location Method:</b>	lot
<b>Elevrc Desc:</b>					
<b>Location Source Date:</b>					
<b>Improvement Location Source:</b>					
<b>Improvement Location Method:</b>					
<b>Source Revision Comment:</b>					
<b>Supplier Comment:</b>					

**Overburden and Bedrock  
Materials Interval**

**Formation ID:** 932905361  
**Layer:** 3  
**Color:** 1  
**General Color:** WHITE  
**Mat1:** 18  
**Most Common Material:** SANDSTONE  
**Mat2:**  
**Mat2 Desc:**  
**Mat3:**  
**Mat3 Desc:**  
**Formation Top Depth:** 85  
**Formation End Depth:** 135  
**Formation End Depth UOM:** ft

**Overburden and Bedrock  
Materials Interval**

**Formation ID:** 932905360  
**Layer:** 2  
**Color:** 2  
**General Color:** GREY  
**Mat1:** 15  
**Most Common Material:** LIMESTONE  
**Mat2:**  
**Mat2 Desc:**  
**Mat3:**  
**Mat3 Desc:**  
**Formation Top Depth:** 13  
**Formation End Depth:** 85  
**Formation End Depth UOM:** ft

**Overburden and Bedrock  
Materials Interval**

**Formation ID:** 932905359  
**Layer:** 1  
**Color:**  
**General Color:**  
**Mat1:** 28  
**Most Common Material:** SAND  
**Mat2:**  
**Mat2 Desc:**  
**Mat3:**  
**Mat3 Desc:**  
**Formation Top Depth:** 0  
**Formation End Depth:** 13  
**Formation End Depth UOM:** ft

**Annular Space/Abandonment**

<i>Map Key</i>	<i>Number of Records</i>	<i>Direction/ Distance (m)</i>	<i>Elev/Diff (m)</i>	<i>Site</i>	<i>DB</i>
<b><u>Sealing Record</u></b>					
<b>Plug ID:</b>		933236178			
<b>Layer:</b>		1			
<b>Plug From:</b>		2			
<b>Plug To:</b>		44			
<b>Plug Depth UOM:</b>		ft			
<b><u>Method of Construction &amp; Well Use</u></b>					
<b>Method Construction ID:</b>		961533613			
<b>Method Construction Code:</b>		5			
<b>Method Construction:</b>		Air Percussion			
<b>Other Method Construction:</b>					
<b><u>Pipe Information</u></b>					
<b>Pipe ID:</b>		11086017			
<b>Casing No:</b>		1			
<b>Comment:</b>					
<b>Alt Name:</b>					
<b><u>Construction Record - Casing</u></b>					
<b>Casing ID:</b>		930097324			
<b>Layer:</b>		2			
<b>Material:</b>		1			
<b>Open Hole or Material:</b>		STEEL			
<b>Depth From:</b>					
<b>Depth To:</b>		44			
<b>Casing Diameter:</b>		6			
<b>Casing Diameter UOM:</b>		inch			
<b>Casing Depth UOM:</b>		ft			
<b><u>Construction Record - Casing</u></b>					
<b>Casing ID:</b>		930097325			
<b>Layer:</b>		3			
<b>Material:</b>		4			
<b>Open Hole or Material:</b>		OPEN HOLE			
<b>Depth From:</b>					
<b>Depth To:</b>		135			
<b>Casing Diameter:</b>		6			
<b>Casing Diameter UOM:</b>		inch			
<b>Casing Depth UOM:</b>		ft			
<b><u>Construction Record - Casing</u></b>					
<b>Casing ID:</b>		930097323			
<b>Layer:</b>		1			
<b>Material:</b>		4			
<b>Open Hole or Material:</b>		OPEN HOLE			
<b>Depth From:</b>					
<b>Depth To:</b>		42			
<b>Casing Diameter:</b>		8			
<b>Casing Diameter UOM:</b>		inch			
<b>Casing Depth UOM:</b>		ft			
<b><u>Results of Well Yield Testing</u></b>					

<b>Map Key</b>	<b>Number of Records</b>	<b>Direction/ Distance (m)</b>	<b>Elev/Diff (m)</b>	<b>Site</b>	<b>DB</b>
<b>Pump Test ID:</b>		991533613			
<b>Pump Set At:</b>					
<b>Static Level:</b>		15			
<b>Final Level After Pumping:</b>		120			
<b>Recommended Pump Depth:</b>		120			
<b>Pumping Rate:</b>		25			
<b>Flowing Rate:</b>					
<b>Recommended Pump Rate:</b>		25			
<b>Levels UOM:</b>		ft			
<b>Rate UOM:</b>		GPM			
<b>Water State After Test Code:</b>		2			
<b>Water State After Test:</b>		CLOUDY			
<b>Pumping Test Method:</b>		1			
<b>Pumping Duration HR:</b>		1			
<b>Pumping Duration MIN:</b>		0			
<b>Flowing:</b>		No			
 <b><u>Draw Down &amp; Recovery</u></b>					
<b>Pump Test Detail ID:</b>		934120757			
<b>Test Type:</b>		Recovery			
<b>Test Duration:</b>		15			
<b>Test Level:</b>		15			
<b>Test Level UOM:</b>		ft			
 <b><u>Draw Down &amp; Recovery</u></b>					
<b>Pump Test Detail ID:</b>		934913435			
<b>Test Type:</b>		Recovery			
<b>Test Duration:</b>		60			
<b>Test Level:</b>		15			
<b>Test Level UOM:</b>		ft			
 <b><u>Draw Down &amp; Recovery</u></b>					
<b>Pump Test Detail ID:</b>		934395611			
<b>Test Type:</b>		Recovery			
<b>Test Duration:</b>		30			
<b>Test Level:</b>		15			
<b>Test Level UOM:</b>		ft			
 <b><u>Draw Down &amp; Recovery</u></b>					
<b>Pump Test Detail ID:</b>		934664891			
<b>Test Type:</b>		Recovery			
<b>Test Duration:</b>		45			
<b>Test Level:</b>		15			
<b>Test Level UOM:</b>		ft			
 <b><u>Water Details</u></b>					
<b>Water ID:</b>		934030937			
<b>Layer:</b>		1			
<b>Kind Code:</b>		5			
<b>Kind:</b>		Not stated			
<b>Water Found Depth:</b>		122			
<b>Water Found Depth UOM:</b>		ft			
 <b><u>Water Details</u></b>					
<b>Water ID:</b>		934030938			

Map Key	Number of Records	Direction/ Distance (m)	Elev/Diff (m)	Site	DB
Layer:		2			
Kind Code:		5			
Kind:		Not stated			
Water Found Depth:		125			
Water Found Depth UOM:		ft			

<a href="#">15</a>	1 of 6	SW/42.6	100.3 / -1.89	lot 4 con 3 ON	WWIS
<b>Well ID:</b>	1531219			<b>Data Entry Status:</b>	
<b>Construction Date:</b>				<b>Data Src:</b>	1
<b>Primary Water Use:</b>	Domestic			<b>Date Received:</b>	7/21/2000
<b>Sec. Water Use:</b>				<b>Selected Flag:</b>	Yes
<b>Final Well Status:</b>	Water Supply			<b>Abandonment Rec:</b>	
<b>Water Type:</b>				<b>Contractor:</b>	1119
<b>Casing Material:</b>				<b>Form Version:</b>	1
<b>Audit No:</b>	217007			<b>Owner:</b>	
<b>Tag:</b>				<b>Street Name:</b>	
<b>Construction Method:</b>				<b>County:</b>	OTTAWA
<b>Elevation (m):</b>				<b>Municipality:</b>	OSGOODE TOWNSHIP
<b>Elevation Reliability:</b>				<b>Site Info:</b>	
<b>Depth to Bedrock:</b>				<b>Lot:</b>	004
<b>Well Depth:</b>				<b>Concession:</b>	03
<b>Overburden/Bedrock:</b>				<b>Concession Name:</b>	CON
<b>Pump Rate:</b>				<b>Easting NAD83:</b>	
<b>Static Water Level:</b>				<b>Northing NAD83:</b>	
<b>Flowing (Y/N):</b>				<b>Zone:</b>	
<b>Flow Rate:</b>				<b>UTM Reliability:</b>	
<b>Clear/Cloudy:</b>					

**PDF URL (Map):** [https://d2khazk8e83rdv.cloudfront.net/moe\\_mapping/downloads/2Water/Wells\\_pdfs/153\1531219.pdf](https://d2khazk8e83rdv.cloudfront.net/moe_mapping/downloads/2Water/Wells_pdfs/153\1531219.pdf)

#### Bore Hole Information

<b>Bore Hole ID:</b>	10052753	<b>Elevation:</b>	101.970092
<b>DP2BR:</b>	23	<b>Elevrc:</b>	
<b>Spatial Status:</b>		<b>Zone:</b>	18
<b>Code OB:</b>	r	<b>East83:</b>	452513.9
<b>Code OB Desc:</b>	Bedrock	<b>North83:</b>	5010842
<b>Open Hole:</b>		<b>Org CS:</b>	
<b>Cluster Kind:</b>		<b>UTMRC:</b>	9
<b>Date Completed:</b>	6/5/2000	<b>UTMRC Desc:</b>	unknown UTM
<b>Remarks:</b>		<b>Location Method:</b>	lot
<b>Elevrc Desc:</b>			
<b>Location Source Date:</b>			
<b>Improvement Location Source:</b>			
<b>Improvement Location Method:</b>			
<b>Source Revision Comment:</b>			
<b>Supplier Comment:</b>			

#### Overburden and Bedrock

##### Materials Interval

<b>Formation ID:</b>	931077863
<b>Layer:</b>	2
<b>Color:</b>	2
<b>General Color:</b>	GREY
<b>Mat1:</b>	15
<b>Most Common Material:</b>	LIMESTONE
<b>Mat2:</b>	
<b>Mat2 Desc:</b>	
<b>Mat3:</b>	
<b>Mat3 Desc:</b>	



<b>Map Key</b>	<b>Number of Records</b>	<b>Direction/ Distance (m)</b>	<b>Elev/Diff (m)</b>	<b>Site</b>	<b>DB</b>
<b>Formation Top Depth:</b>		23			
<b>Formation End Depth:</b>		61			
<b>Formation End Depth UOM:</b>		ft			
<b><u>Overburden and Bedrock Materials Interval</u></b>					
<b>Formation ID:</b>		931077862			
<b>Layer:</b>		1			
<b>Color:</b>					
<b>General Color:</b>					
<b>Mat1:</b>		13			
<b>Most Common Material:</b>		BOULDERS			
<b>Mat2:</b>		28			
<b>Mat2 Desc:</b>		SAND			
<b>Mat3:</b>					
<b>Mat3 Desc:</b>					
<b>Formation Top Depth:</b>		0			
<b>Formation End Depth:</b>		23			
<b>Formation End Depth UOM:</b>		ft			
<b><u>Annular Space/Abandonment Sealing Record</u></b>					
<b>Plug ID:</b>		933116391			
<b>Layer:</b>		1			
<b>Plug From:</b>		2			
<b>Plug To:</b>		34			
<b>Plug Depth UOM:</b>		ft			
<b><u>Method of Construction &amp; Well Use</u></b>					
<b>Method Construction ID:</b>		961531219			
<b>Method Construction Code:</b>		5			
<b>Method Construction:</b>		Air Percussion			
<b>Other Method Construction:</b>					
<b><u>Pipe Information</u></b>					
<b>Pipe ID:</b>		10601323			
<b>Casing No:</b>		1			
<b>Comment:</b>					
<b>Alt Name:</b>					
<b><u>Construction Record - Casing</u></b>					
<b>Casing ID:</b>		930092236			
<b>Layer:</b>		3			
<b>Material:</b>		4			
<b>Open Hole or Material:</b>		OPEN HOLE			
<b>Depth From:</b>					
<b>Depth To:</b>					
<b>Casing Diameter:</b>		6			
<b>Casing Diameter UOM:</b>		inch			
<b>Casing Depth UOM:</b>		ft			
<b><u>Construction Record - Casing</u></b>					
<b>Casing ID:</b>		930092234			
<b>Layer:</b>		1			

<b>Map Key</b>	<b>Number of Records</b>	<b>Direction/ Distance (m)</b>	<b>Elev/Diff (m)</b>	<b>Site</b>	<b>DB</b>
<b>Material:</b>		4			
<b>Open Hole or Material:</b>		OPEN HOLE			
<b>Depth From:</b>					
<b>Depth To:</b>					
<b>Casing Diameter:</b>		8			
<b>Casing Diameter UOM:</b>		inch			
<b>Casing Depth UOM:</b>		ft			
<b><u>Construction Record - Casing</u></b>					
<b>Casing ID:</b>		930092235			
<b>Layer:</b>		2			
<b>Material:</b>		1			
<b>Open Hole or Material:</b>		STEEL			
<b>Depth From:</b>					
<b>Depth To:</b>					
<b>Casing Diameter:</b>		6			
<b>Casing Diameter UOM:</b>		inch			
<b>Casing Depth UOM:</b>		ft			
<b><u>Results of Well Yield Testing</u></b>					
<b>Pump Test ID:</b>		991531219			
<b>Pump Set At:</b>					
<b>Static Level:</b>		17			
<b>Final Level After Pumping:</b>		40			
<b>Recommended Pump Depth:</b>		40			
<b>Pumping Rate:</b>		18			
<b>Flowing Rate:</b>					
<b>Recommended Pump Rate:</b>		18			
<b>Levels UOM:</b>		ft			
<b>Rate UOM:</b>		GPM			
<b>Water State After Test Code:</b>		2			
<b>Water State After Test:</b>		CLOUDY			
<b>Pumping Test Method:</b>		1			
<b>Pumping Duration HR:</b>					
<b>Pumping Duration MIN:</b>					
<b>Flowing:</b>		No			
<b><u>Draw Down &amp; Recovery</u></b>					
<b>Pump Test Detail ID:</b>		934396592			
<b>Test Type:</b>		Recovery			
<b>Test Duration:</b>		30			
<b>Test Level:</b>		17			
<b>Test Level UOM:</b>		ft			
<b><u>Draw Down &amp; Recovery</u></b>					
<b>Pump Test Detail ID:</b>		934121181			
<b>Test Type:</b>		Recovery			
<b>Test Duration:</b>		15			
<b>Test Level:</b>		17			
<b>Test Level UOM:</b>		ft			
<b><u>Draw Down &amp; Recovery</u></b>					
<b>Pump Test Detail ID:</b>		934665318			
<b>Test Type:</b>		Recovery			
<b>Test Duration:</b>		45			
<b>Test Level:</b>		17			
<b>Test Level UOM:</b>		ft			

Map Key	Number of Records	Direction/ Distance (m)	Elev/Diff (m)	Site	DB
---------	-------------------	----------------------------	------------------	------	----

**Draw Down & Recovery**

**Pump Test Detail ID:** 934913863  
**Test Type:** Recovery  
**Test Duration:** 60  
**Test Level:** 17  
**Test Level UOM:** ft

**Water Details**

**Water ID:** 933491588  
**Layer:** 1  
**Kind Code:** 1  
**Kind:** FRESH  
**Water Found Depth:** 37  
**Water Found Depth UOM:** ft

**Water Details**

**Water ID:** 933491589  
**Layer:** 2  
**Kind Code:** 1  
**Kind:** FRESH  
**Water Found Depth:** 48  
**Water Found Depth UOM:** ft

**Water Details**

**Water ID:** 933491590  
**Layer:** 3  
**Kind Code:** 1  
**Kind:** FRESH  
**Water Found Depth:** 53  
**Water Found Depth UOM:** ft

<a href="#">15</a>	2 of 6	SW/42.6	100.3 / -1.89	lot 4 con 3 ON	WWIS
--------------------	--------	---------	---------------	-------------------	------

<b>Well ID:</b> 1531225	<b>Data Entry Status:</b>
<b>Construction Date:</b>	<b>Data Src:</b> 1
<b>Primary Water Use:</b> Domestic	<b>Date Received:</b> 7/21/2000
<b>Sec. Water Use:</b>	<b>Selected Flag:</b> Yes
<b>Final Well Status:</b> Water Supply	<b>Abandonment Rec:</b>
<b>Water Type:</b>	<b>Contractor:</b> 1119
<b>Casing Material:</b>	<b>Form Version:</b> 1
<b>Audit No:</b> 217031	<b>Owner:</b>
<b>Tag:</b>	<b>Street Name:</b>
<b>Construction Method:</b>	<b>County:</b> OTTAWA
<b>Elevation (m):</b>	<b>Municipality:</b> OSGOODE TOWNSHIP
<b>Elevation Reliability:</b>	<b>Site Info:</b>
<b>Depth to Bedrock:</b>	<b>Lot:</b> 004
<b>Well Depth:</b>	<b>Concession:</b> 03
<b>Overburden/Bedrock:</b>	<b>Concession Name:</b> CON
<b>Pump Rate:</b>	<b>Easting NAD83:</b>
<b>Static Water Level:</b>	<b>Northing NAD83:</b>
<b>Flowing (Y/N):</b>	<b>Zone:</b>
<b>Flow Rate:</b>	<b>UTM Reliability:</b>
<b>Clear/Cloudy:</b>	

**PDF URL (Map):** [https://d2khazk8e83rdv.cloudfront.net/moe\\_mapping/downloads/2Water/Wells\\_pdfs/153\1531225.pdf](https://d2khazk8e83rdv.cloudfront.net/moe_mapping/downloads/2Water/Wells_pdfs/153\1531225.pdf)

<b>Map Key</b>	<b>Number of Records</b>	<b>Direction/ Distance (m)</b>	<b>Elev/Diff (m)</b>	<b>Site</b>	<b>DB</b>
----------------	--------------------------	--------------------------------	----------------------	-------------	-----------

**Bore Hole Information**

<b>Bore Hole ID:</b>	10052759	<b>Elevation:</b>	101.970092
<b>DP2BR:</b>	15	<b>Elevrc:</b>	
<b>Spatial Status:</b>		<b>Zone:</b>	18
<b>Code OB:</b>	r	<b>East83:</b>	452513.9
<b>Code OB Desc:</b>	Bedrock	<b>North83:</b>	5010842
<b>Open Hole:</b>		<b>Org CS:</b>	
<b>Cluster Kind:</b>		<b>UTMRC:</b>	9
<b>Date Completed:</b>	6/5/2000	<b>UTMRC Desc:</b>	unknown UTM
<b>Remarks:</b>		<b>Location Method:</b>	lot
<b>Elevrc Desc:</b>			
<b>Location Source Date:</b>			
<b>Improvement Location Source:</b>			
<b>Improvement Location Method:</b>			
<b>Source Revision Comment:</b>			
<b>Supplier Comment:</b>			

**Overburden and Bedrock Materials Interval**

<b>Formation ID:</b>	931077876
<b>Layer:</b>	1
<b>Color:</b>	
<b>General Color:</b>	
<b>Mat1:</b>	28
<b>Most Common Material:</b>	SAND
<b>Mat2:</b>	11
<b>Mat2 Desc:</b>	GRAVEL
<b>Mat3:</b>	
<b>Mat3 Desc:</b>	
<b>Formation Top Depth:</b>	0
<b>Formation End Depth:</b>	15
<b>Formation End Depth UOM:</b>	ft

**Overburden and Bedrock Materials Interval**

<b>Formation ID:</b>	931077877
<b>Layer:</b>	2
<b>Color:</b>	2
<b>General Color:</b>	GREY
<b>Mat1:</b>	15
<b>Most Common Material:</b>	LIMESTONE
<b>Mat2:</b>	
<b>Mat2 Desc:</b>	
<b>Mat3:</b>	
<b>Mat3 Desc:</b>	
<b>Formation Top Depth:</b>	15
<b>Formation End Depth:</b>	80
<b>Formation End Depth UOM:</b>	ft

**Annular Space/Abandonment Sealing Record**

<b>Plug ID:</b>	933116397
<b>Layer:</b>	1
<b>Plug From:</b>	2
<b>Plug To:</b>	29
<b>Plug Depth UOM:</b>	ft

**Method of Construction & Well**

<b>Map Key</b>	<b>Number of Records</b>	<b>Direction/ Distance (m)</b>	<b>Elev/Diff (m)</b>	<b>Site</b>	<b>DB</b>
<b><u>Use</u></b>					
<b>Method Construction ID:</b>		961531225			
<b>Method Construction Code:</b>		5			
<b>Method Construction:</b>		Air Percussion			
<b>Other Method Construction:</b>					
<b><u>Pipe Information</u></b>					
<b>Pipe ID:</b>		10601329			
<b>Casing No:</b>		1			
<b>Comment:</b>					
<b>Alt Name:</b>					
<b><u>Construction Record - Casing</u></b>					
<b>Casing ID:</b>		930092254			
<b>Layer:</b>		3			
<b>Material:</b>		4			
<b>Open Hole or Material:</b>		OPEN HOLE			
<b>Depth From:</b>					
<b>Depth To:</b>					
<b>Casing Diameter:</b>		6			
<b>Casing Diameter UOM:</b>		inch			
<b>Casing Depth UOM:</b>		ft			
<b><u>Construction Record - Casing</u></b>					
<b>Casing ID:</b>		930092252			
<b>Layer:</b>		1			
<b>Material:</b>		4			
<b>Open Hole or Material:</b>		OPEN HOLE			
<b>Depth From:</b>					
<b>Depth To:</b>					
<b>Casing Diameter:</b>		8			
<b>Casing Diameter UOM:</b>		inch			
<b>Casing Depth UOM:</b>		ft			
<b><u>Construction Record - Casing</u></b>					
<b>Casing ID:</b>		930092253			
<b>Layer:</b>		2			
<b>Material:</b>		1			
<b>Open Hole or Material:</b>		STEEL			
<b>Depth From:</b>					
<b>Depth To:</b>					
<b>Casing Diameter:</b>		6			
<b>Casing Diameter UOM:</b>		inch			
<b>Casing Depth UOM:</b>		ft			
<b><u>Results of Well Yield Testing</u></b>					
<b>Pump Test ID:</b>		991531225			
<b>Pump Set At:</b>					
<b>Static Level:</b>		20			
<b>Final Level After Pumping:</b>		70			
<b>Recommended Pump Depth:</b>		70			
<b>Pumping Rate:</b>		8			
<b>Flowing Rate:</b>					
<b>Recommended Pump Rate:</b>		8			
<b>Levels UOM:</b>		ft			
<b>Rate UOM:</b>		GPM			

<b>Map Key</b>	<b>Number of Records</b>	<b>Direction/ Distance (m)</b>	<b>Elev/Diff (m)</b>	<b>Site</b>	<b>DB</b>
<b>Water State After Test Code:</b>	2				
<b>Water State After Test:</b>		CLOUDY			
<b>Pumping Test Method:</b>	1				
<b>Pumping Duration HR:</b>	1				
<b>Pumping Duration MIN:</b>					
<b>Flowing:</b>	No				
 <b><u>Draw Down &amp; Recovery</u></b>					
<b>Pump Test Detail ID:</b>	934913869				
<b>Test Type:</b>		Recovery			
<b>Test Duration:</b>	60				
<b>Test Level:</b>	20				
<b>Test Level UOM:</b>	ft				
 <b><u>Draw Down &amp; Recovery</u></b>					
<b>Pump Test Detail ID:</b>	934121187				
<b>Test Type:</b>		Recovery			
<b>Test Duration:</b>	15				
<b>Test Level:</b>	20				
<b>Test Level UOM:</b>	ft				
 <b><u>Draw Down &amp; Recovery</u></b>					
<b>Pump Test Detail ID:</b>	934656977				
<b>Test Type:</b>		Recovery			
<b>Test Duration:</b>	45				
<b>Test Level:</b>	20				
<b>Test Level UOM:</b>	ft				
 <b><u>Draw Down &amp; Recovery</u></b>					
<b>Pump Test Detail ID:</b>	934396598				
<b>Test Type:</b>		Recovery			
<b>Test Duration:</b>	30				
<b>Test Level:</b>	20				
<b>Test Level UOM:</b>	ft				
 <b><u>Water Details</u></b>					
<b>Water ID:</b>	933491598				
<b>Layer:</b>	1				
<b>Kind Code:</b>	1				
<b>Kind:</b>	FRESH				
<b>Water Found Depth:</b>	49				
<b>Water Found Depth UOM:</b>	ft				
 <b><u>Water Details</u></b>					
<b>Water ID:</b>	933491601				
<b>Layer:</b>	4				
<b>Kind Code:</b>	1				
<b>Kind:</b>	FRESH				
<b>Water Found Depth:</b>	71				
<b>Water Found Depth UOM:</b>	ft				
 <b><u>Water Details</u></b>					
<b>Water ID:</b>	933491600				

Map Key	Number of Records	Direction/ Distance (m)	Elev/Diff (m)	Site	DB
Layer:		3			
Kind Code:		1			
Kind:		FRESH			
Water Found Depth:		67			
Water Found Depth UOM:		ft			
<b>Water Details</b>					
Water ID:		933491599			
Layer:		2			
Kind Code:		1			
Kind:		FRESH			
Water Found Depth:		57			
Water Found Depth UOM:		ft			

<a href="#">15</a>	3 of 6	SW/42.6	100.3 / -1.89	lot 4 con 3 ON	WWIS
<b>Well ID:</b>	1531226			<b>Data Entry Status:</b>	
<b>Construction Date:</b>				<b>Data Src:</b>	1
<b>Primary Water Use:</b>	Domestic			<b>Date Received:</b>	7/21/2000
<b>Sec. Water Use:</b>				<b>Selected Flag:</b>	Yes
<b>Final Well Status:</b>	Water Supply			<b>Abandonment Rec:</b>	
<b>Water Type:</b>				<b>Contractor:</b>	1119
<b>Casing Material:</b>				<b>Form Version:</b>	1
<b>Audit No:</b>	217030			<b>Owner:</b>	
<b>Tag:</b>				<b>Street Name:</b>	
<b>Construction Method:</b>				<b>County:</b>	OTTAWA
<b>Elevation (m):</b>				<b>Municipality:</b>	OSGOODE TOWNSHIP
<b>Elevation Reliability:</b>				<b>Site Info:</b>	
<b>Depth to Bedrock:</b>				<b>Lot:</b>	004
<b>Well Depth:</b>				<b>Concession:</b>	03
<b>Overburden/Bedrock:</b>				<b>Concession Name:</b>	CON
<b>Pump Rate:</b>				<b>Easting NAD83:</b>	
<b>Static Water Level:</b>				<b>Northing NAD83:</b>	
<b>Flowing (Y/N):</b>				<b>Zone:</b>	
<b>Flow Rate:</b>				<b>UTM Reliability:</b>	
<b>Clear/Cloudy:</b>					

**PDF URL (Map):** [https://d2khazk8e83rdv.cloudfront.net/moe\\_mapping/downloads/2Water/Wells\\_pdfs/153\1531226.pdf](https://d2khazk8e83rdv.cloudfront.net/moe_mapping/downloads/2Water/Wells_pdfs/153\1531226.pdf)

#### Bore Hole Information

<b>Bore Hole ID:</b>	10052760	<b>Elevation:</b>	101.970092
<b>DP2BR:</b>	18	<b>Elevrc:</b>	
<b>Spatial Status:</b>		<b>Zone:</b>	18
<b>Code OB:</b>	r	<b>East83:</b>	452513.9
<b>Code OB Desc:</b>	Bedrock	<b>North83:</b>	5010842
<b>Open Hole:</b>		<b>Org CS:</b>	
<b>Cluster Kind:</b>		<b>UTMRC:</b>	9
<b>Date Completed:</b>	6/5/2000	<b>UTMRC Desc:</b>	unknown UTM
<b>Remarks:</b>		<b>Location Method:</b>	lot
<b>Elevrc Desc:</b>			
<b>Location Source Date:</b>			
<b>Improvement Location Source:</b>			
<b>Improvement Location Method:</b>			
<b>Source Revision Comment:</b>			
<b>Supplier Comment:</b>			

#### Overburden and Bedrock Materials Interval



<b>Map Key</b>	<b>Number of Records</b>	<b>Direction/ Distance (m)</b>	<b>Elev/Diff (m)</b>	<b>Site</b>	<b>DB</b>
<b>Formation ID:</b>		931077879			
<b>Layer:</b>		2			
<b>Color:</b>		2			
<b>General Color:</b>		GREY			
<b>Mat1:</b>		15			
<b>Most Common Material:</b>		LIMESTONE			
<b>Mat2:</b>					
<b>Mat2 Desc:</b>					
<b>Mat3:</b>					
<b>Mat3 Desc:</b>					
<b>Formation Top Depth:</b>		18			
<b>Formation End Depth:</b>		141			
<b>Formation End Depth UOM:</b>		ft			
<b><u>Overburden and Bedrock</u></b>					
<b><u>Materials Interval</u></b>					
<b>Formation ID:</b>		931077880			
<b>Layer:</b>		3			
<b>Color:</b>		2			
<b>General Color:</b>		GREY			
<b>Mat1:</b>		18			
<b>Most Common Material:</b>		SANDSTONE			
<b>Mat2:</b>					
<b>Mat2 Desc:</b>					
<b>Mat3:</b>					
<b>Mat3 Desc:</b>					
<b>Formation Top Depth:</b>		141			
<b>Formation End Depth:</b>		160			
<b>Formation End Depth UOM:</b>		ft			
<b><u>Overburden and Bedrock</u></b>					
<b><u>Materials Interval</u></b>					
<b>Formation ID:</b>		931077878			
<b>Layer:</b>		1			
<b>Color:</b>					
<b>General Color:</b>					
<b>Mat1:</b>		28			
<b>Most Common Material:</b>		SAND			
<b>Mat2:</b>		13			
<b>Mat2 Desc:</b>		BOULDERS			
<b>Mat3:</b>					
<b>Mat3 Desc:</b>					
<b>Formation Top Depth:</b>		0			
<b>Formation End Depth:</b>		18			
<b>Formation End Depth UOM:</b>		ft			
<b><u>Annular Space/Abandonment</u></b>					
<b><u>Sealing Record</u></b>					
<b>Plug ID:</b>		933116398			
<b>Layer:</b>		1			
<b>Plug From:</b>		2			
<b>Plug To:</b>		30			
<b>Plug Depth UOM:</b>		ft			
<b><u>Method of Construction &amp; Well</u></b>					
<b><u>Use</u></b>					
<b>Method Construction ID:</b>		961531226			
<b>Method Construction Code:</b>		5			

<b>Map Key</b>	<b>Number of Records</b>	<b>Direction/ Distance (m)</b>	<b>Elev/Diff (m)</b>	<b>Site</b>	<b>DB</b>
<b>Method Construction:</b>		Air Percussion			
<b>Other Method Construction:</b>					
<b><u>Pipe Information</u></b>					
<b>Pipe ID:</b>		10601330			
<b>Casing No:</b>		1			
<b>Comment:</b>					
<b>Alt Name:</b>					
<b><u>Construction Record - Casing</u></b>					
<b>Casing ID:</b>		930092257			
<b>Layer:</b>		3			
<b>Material:</b>		4			
<b>Open Hole or Material:</b>		OPEN HOLE			
<b>Depth From:</b>					
<b>Depth To:</b>					
<b>Casing Diameter:</b>		6			
<b>Casing Diameter UOM:</b>		inch			
<b>Casing Depth UOM:</b>		ft			
<b><u>Construction Record - Casing</u></b>					
<b>Casing ID:</b>		930092256			
<b>Layer:</b>		2			
<b>Material:</b>		1			
<b>Open Hole or Material:</b>		STEEL			
<b>Depth From:</b>					
<b>Depth To:</b>					
<b>Casing Diameter:</b>		6			
<b>Casing Diameter UOM:</b>		inch			
<b>Casing Depth UOM:</b>		ft			
<b><u>Construction Record - Casing</u></b>					
<b>Casing ID:</b>		930092255			
<b>Layer:</b>		1			
<b>Material:</b>		4			
<b>Open Hole or Material:</b>		OPEN HOLE			
<b>Depth From:</b>					
<b>Depth To:</b>					
<b>Casing Diameter:</b>		8			
<b>Casing Diameter UOM:</b>		inch			
<b>Casing Depth UOM:</b>		ft			
<b><u>Results of Well Yield Testing</u></b>					
<b>Pump Test ID:</b>		991531226			
<b>Pump Set At:</b>					
<b>Static Level:</b>		20			
<b>Final Level After Pumping:</b>		140			
<b>Recommended Pump Depth:</b>		140			
<b>Pumping Rate:</b>		5			
<b>Flowing Rate:</b>					
<b>Recommended Pump Rate:</b>		5			
<b>Levels UOM:</b>		ft			
<b>Rate UOM:</b>		GPM			
<b>Water State After Test Code:</b>		2			
<b>Water State After Test:</b>		CLOUDY			
<b>Pumping Test Method:</b>		1			
<b>Pumping Duration HR:</b>		1			

Map Key	Number of Records	Direction/ Distance (m)	Elev/Diff (m)	Site	DB
<b>Pumping Duration MIN:</b>					
<b>Flowing:</b>		No			
<b><u>Draw Down &amp; Recovery</u></b>					
<b>Pump Test Detail ID:</b>		934121188			
<b>Test Type:</b>		Recovery			
<b>Test Duration:</b>		15			
<b>Test Level:</b>		100			
<b>Test Level UOM:</b>		ft			
<b><u>Draw Down &amp; Recovery</u></b>					
<b>Pump Test Detail ID:</b>		934396599			
<b>Test Type:</b>		Recovery			
<b>Test Duration:</b>		30			
<b>Test Level:</b>		40			
<b>Test Level UOM:</b>		ft			
<b><u>Draw Down &amp; Recovery</u></b>					
<b>Pump Test Detail ID:</b>		934913870			
<b>Test Type:</b>		Recovery			
<b>Test Duration:</b>		60			
<b>Test Level:</b>		20			
<b>Test Level UOM:</b>		ft			
<b><u>Draw Down &amp; Recovery</u></b>					
<b>Pump Test Detail ID:</b>		934656978			
<b>Test Type:</b>		Recovery			
<b>Test Duration:</b>		45			
<b>Test Level:</b>		20			
<b>Test Level UOM:</b>		ft			
<b><u>Water Details</u></b>					
<b>Water ID:</b>		933491602			
<b>Layer:</b>		1			
<b>Kind Code:</b>		1			
<b>Kind:</b>		FRESH			
<b>Water Found Depth:</b>		148			
<b>Water Found Depth UOM:</b>		ft			
<b><u>Water Details</u></b>					
<b>Water ID:</b>		933491603			
<b>Layer:</b>		2			
<b>Kind Code:</b>		1			
<b>Kind:</b>		FRESH			
<b>Water Found Depth:</b>		156			
<b>Water Found Depth UOM:</b>		ft			
<a href="#">15</a>	4 of 6	SW/42.6	100.3 / -1.89	lot 4 con 3 ON	WWIS
<b>Well ID:</b>		1531439		<b>Data Entry Status:</b>	
<b>Construction Date:</b>				<b>Data Src:</b> 1	
<b>Primary Water Use:</b>		Domestic		<b>Date Received:</b> 10/12/2000	
<b>Sec. Water Use:</b>				<b>Selected Flag:</b> Yes	

Map Key	Number of Records	Direction/ Distance (m)	Elev/Diff (m)	Site	DB
<b>Final Well Status:</b>	Water Supply			<b>Abandonment Rec:</b>	
<b>Water Type:</b>				<b>Contractor:</b>	1119
<b>Casing Material:</b>				<b>Form Version:</b>	1
<b>Audit No:</b>	222764			<b>Owner:</b>	
<b>Tag:</b>				<b>Street Name:</b>	
<b>Construction Method:</b>				<b>County:</b>	OTTAWA
<b>Elevation (m):</b>				<b>Municipality:</b>	OSGOODE TOWNSHIP
<b>Elevation Reliability:</b>				<b>Site Info:</b>	
<b>Depth to Bedrock:</b>				<b>Lot:</b>	004
<b>Well Depth:</b>				<b>Concession:</b>	03
<b>Overburden/Bedrock:</b>				<b>Concession Name:</b>	CON
<b>Pump Rate:</b>				<b>Easting NAD83:</b>	
<b>Static Water Level:</b>				<b>Northing NAD83:</b>	
<b>Flowing (Y/N):</b>				<b>Zone:</b>	
<b>Flow Rate:</b>				<b>UTM Reliability:</b>	
<b>Clear/Cloudy:</b>					

**PDF URL (Map):** [https://d2khazk8e83rdv.cloudfront.net/moe\\_mapping/downloads/2Water/Wells\\_pdfs/153\1531439.pdf](https://d2khazk8e83rdv.cloudfront.net/moe_mapping/downloads/2Water/Wells_pdfs/153\1531439.pdf)

### Bore Hole Information

<b>Bore Hole ID:</b>	10052973	<b>Elevation:</b>	101.970092
<b>DP2BR:</b>	27	<b>Elevrc:</b>	
<b>Spatial Status:</b>		<b>Zone:</b>	18
<b>Code OB:</b>	r	<b>East83:</b>	452513.9
<b>Code OB Desc:</b>	Bedrock	<b>North83:</b>	5010842
<b>Open Hole:</b>		<b>Org CS:</b>	
<b>Cluster Kind:</b>		<b>UTMRC:</b>	9
<b>Date Completed:</b>	8/28/2000	<b>UTMRC Desc:</b>	unknown UTM
<b>Remarks:</b>		<b>Location Method:</b>	lot
<b>Elevrc Desc:</b>			
<b>Location Source Date:</b>			
<b>Improvement Location Source:</b>			
<b>Improvement Location Method:</b>			
<b>Source Revision Comment:</b>			
<b>Supplier Comment:</b>			

### Overburden and Bedrock Materials Interval

<b>Formation ID:</b>	931078498
<b>Layer:</b>	2
<b>Color:</b>	2
<b>General Color:</b>	GREY
<b>Mat1:</b>	15
<b>Most Common Material:</b>	LIMESTONE
<b>Mat2:</b>	
<b>Mat2 Desc:</b>	
<b>Mat3:</b>	
<b>Mat3 Desc:</b>	
<b>Formation Top Depth:</b>	27
<b>Formation End Depth:</b>	140
<b>Formation End Depth UOM:</b>	ft

### Overburden and Bedrock Materials Interval

<b>Formation ID:</b>	931078499
<b>Layer:</b>	3
<b>Color:</b>	
<b>General Color:</b>	
<b>Mat1:</b>	18
<b>Most Common Material:</b>	SANDSTONE

<b>Map Key</b>	<b>Number of Records</b>	<b>Direction/ Distance (m)</b>	<b>Elev/Diff (m)</b>	<b>Site</b>	<b>DB</b>
<b>Mat2:</b>					
<b>Mat2 Desc:</b>					
<b>Mat3:</b>					
<b>Mat3 Desc:</b>					
<b>Formation Top Depth:</b>		140			
<b>Formation End Depth:</b>		168			
<b>Formation End Depth UOM:</b>		ft			
<b><u>Overburden and Bedrock</u></b>					
<b><u>Materials Interval</u></b>					
<b>Formation ID:</b>		931078497			
<b>Layer:</b>		1			
<b>Color:</b>					
<b>General Color:</b>					
<b>Mat1:</b>		28			
<b>Most Common Material:</b>		SAND			
<b>Mat2:</b>		13			
<b>Mat2 Desc:</b>		BOULDERS			
<b>Mat3:</b>					
<b>Mat3 Desc:</b>					
<b>Formation Top Depth:</b>		0			
<b>Formation End Depth:</b>		27			
<b>Formation End Depth UOM:</b>		ft			
<b><u>Annular Space/Abandonment</u></b>					
<b><u>Sealing Record</u></b>					
<b>Plug ID:</b>		933116608			
<b>Layer:</b>		1			
<b>Plug From:</b>		2			
<b>Plug To:</b>		40			
<b>Plug Depth UOM:</b>		ft			
<b><u>Method of Construction &amp; Well</u></b>					
<b><u>Use</u></b>					
<b>Method Construction ID:</b>		961531439			
<b>Method Construction Code:</b>		5			
<b>Method Construction:</b>		Air Percussion			
<b>Other Method Construction:</b>					
<b><u>Pipe Information</u></b>					
<b>Pipe ID:</b>		10601543			
<b>Casing No:</b>		1			
<b>Comment:</b>					
<b>Alt Name:</b>					
<b><u>Construction Record - Casing</u></b>					
<b>Casing ID:</b>		930092706			
<b>Layer:</b>		3			
<b>Material:</b>		4			
<b>Open Hole or Material:</b>		OPEN HOLE			
<b>Depth From:</b>					
<b>Depth To:</b>					
<b>Casing Diameter:</b>		6			
<b>Casing Diameter UOM:</b>		inch			
<b>Casing Depth UOM:</b>		ft			

<b>Map Key</b>	<b>Number of Records</b>	<b>Direction/ Distance (m)</b>	<b>Elev/Diff (m)</b>	<b>Site</b>	<b>DB</b>
<b><u>Construction Record - Casing</u></b>					
<b>Casing ID:</b>		930092704			
<b>Layer:</b>		1			
<b>Material:</b>		4			
<b>Open Hole or Material:</b>		OPEN HOLE			
<b>Depth From:</b>					
<b>Depth To:</b>					
<b>Casing Diameter:</b>		8			
<b>Casing Diameter UOM:</b>		inch			
<b>Casing Depth UOM:</b>		ft			
<b><u>Construction Record - Casing</u></b>					
<b>Casing ID:</b>		930092705			
<b>Layer:</b>		2			
<b>Material:</b>		1			
<b>Open Hole or Material:</b>		STEEL			
<b>Depth From:</b>					
<b>Depth To:</b>					
<b>Casing Diameter:</b>		6			
<b>Casing Diameter UOM:</b>		inch			
<b>Casing Depth UOM:</b>		ft			
<b><u>Results of Well Yield Testing</u></b>					
<b>Pump Test ID:</b>		991531439			
<b>Pump Set At:</b>					
<b>Static Level:</b>		18			
<b>Final Level After Pumping:</b>		80			
<b>Recommended Pump Depth:</b>		80			
<b>Pumping Rate:</b>		15			
<b>Flowing Rate:</b>					
<b>Recommended Pump Rate:</b>		15			
<b>Levels UOM:</b>		ft			
<b>Rate UOM:</b>		GPM			
<b>Water State After Test Code:</b>		2			
<b>Water State After Test:</b>		CLOUDY			
<b>Pumping Test Method:</b>		1			
<b>Pumping Duration HR:</b>		1			
<b>Pumping Duration MIN:</b>					
<b>Flowing:</b>		No			
<b><u>Draw Down &amp; Recovery</u></b>					
<b>Pump Test Detail ID:</b>		934112891			
<b>Test Type:</b>					
<b>Test Duration:</b>		15			
<b>Test Level:</b>		18			
<b>Test Level UOM:</b>		ft			
<b><u>Draw Down &amp; Recovery</u></b>					
<b>Pump Test Detail ID:</b>		934657581			
<b>Test Type:</b>					
<b>Test Duration:</b>		45			
<b>Test Level:</b>		18			
<b>Test Level UOM:</b>		ft			
<b><u>Draw Down &amp; Recovery</u></b>					
<b>Pump Test Detail ID:</b>		934397063			

Map Key	Number of Records	Direction/ Distance (m)	Elev/Diff (m)	Site	DB
---------	-------------------	----------------------------	------------------	------	----

**Test Type:**  
**Test Duration:** 30  
**Test Level:** 18  
**Test Level UOM:** ft

**Draw Down & Recovery**

**Pump Test Detail ID:** 934914472  
**Test Type:**  
**Test Duration:** 60  
**Test Level:** 18  
**Test Level UOM:** ft

**Water Details**

**Water ID:** 933491898  
**Layer:** 1  
**Kind Code:** 1  
**Kind:** FRESH  
**Water Found Depth:** 160  
**Water Found Depth UOM:** ft

**Water Details**

**Water ID:** 933491899  
**Layer:** 2  
**Kind Code:** 1  
**Kind:** FRESH  
**Water Found Depth:** 162  
**Water Found Depth UOM:** ft

<a href="#">15</a>	5 of 6	SW/42.6	100.3 / -1.89	lot 4 con 3 ON	WWIS
--------------------	--------	---------	---------------	-------------------	------

<b>Well ID:</b> 1531440 <b>Construction Date:</b> <b>Primary Water Use:</b> Domestic <b>Sec. Water Use:</b> <b>Final Well Status:</b> Water Supply <b>Water Type:</b> <b>Casing Material:</b> <b>Audit No:</b> 222763 <b>Tag:</b> <b>Construction Method:</b> <b>Elevation (m):</b> <b>Elevation Reliability:</b> <b>Depth to Bedrock:</b> <b>Well Depth:</b> <b>Overburden/Bedrock:</b> <b>Pump Rate:</b> <b>Static Water Level:</b> <b>Flowing (Y/N):</b> <b>Flow Rate:</b> <b>Clear/Cloudy:</b>	<b>Data Entry Status:</b> <b>Data Src:</b> 1 <b>Date Received:</b> 10/12/2000 <b>Selected Flag:</b> Yes <b>Abandonment Rec:</b> <b>Contractor:</b> 1119 <b>Form Version:</b> 1 <b>Owner:</b> <b>Street Name:</b> <b>County:</b> OTTAWA <b>Municipality:</b> OSGOODE TOWNSHIP <b>Site Info:</b> <b>Lot:</b> 004 <b>Concession:</b> 03 <b>Concession Name:</b> CON <b>Easting NAD83:</b> <b>Northing NAD83:</b> <b>Zone:</b> <b>UTM Reliability:</b>
---	--

**PDF URL (Map):** [https://d2khazk8e83rdv.cloudfront.net/moe\\_mapping/downloads/2Water/Wells\\_pdfs/153\1531440.pdf](https://d2khazk8e83rdv.cloudfront.net/moe_mapping/downloads/2Water/Wells_pdfs/153\1531440.pdf)

**Bore Hole Information**

<b>Bore Hole ID:</b> 10052974 <b>DP2BR:</b> 20 <b>Spatial Status:</b>	<b>Elevation:</b> 101.970092 <b>Elevrc:</b> <b>Zone:</b> 18
---	---



Map Key	Number of Records	Direction/ Distance (m)	Elev/Diff (m)	Site	DB
Code OB:	r			East83:	452513.9
Code OB Desc:	Bedrock			North83:	5010842
Open Hole:				Org CS:	
Cluster Kind:				UTMRC:	9
Date Completed:	8/28/2000			UTMRC Desc:	unknown UTM
Remarks:				Location Method:	lot
Elevrc Desc:					
Location Source Date:					
Improvement Location Source:					
Improvement Location Method:					
Source Revision Comment:					
Supplier Comment:					

**Overburden and Bedrock**  
**Materials Interval**

Formation ID: 931078503  
 Layer: 4  
 Color: 2  
 General Color: GREY  
 Mat1: 15  
 Most Common Material: LIMESTONE  
 Mat2:  
 Mat2 Desc:  
 Mat3:  
 Mat3 Desc:  
 Formation Top Depth: 20  
 Formation End Depth: 62  
 Formation End Depth UOM: ft

**Overburden and Bedrock**  
**Materials Interval**

Formation ID: 931078502  
 Layer: 3  
 Color:  
 General Color:  
 Mat1: 28  
 Most Common Material: SAND  
 Mat2: 11  
 Mat2 Desc: GRAVEL  
 Mat3:  
 Mat3 Desc:  
 Formation Top Depth: 11  
 Formation End Depth: 20  
 Formation End Depth UOM: ft

**Overburden and Bedrock**  
**Materials Interval**

Formation ID: 931078501  
 Layer: 2  
 Color: 3  
 General Color: BLUE  
 Mat1: 05  
 Most Common Material: CLAY  
 Mat2:  
 Mat2 Desc:  
 Mat3:  
 Mat3 Desc:  
 Formation Top Depth: 6  
 Formation End Depth: 11  
 Formation End Depth UOM: ft

<b>Map Key</b>	<b>Number of Records</b>	<b>Direction/ Distance (m)</b>	<b>Elev/Diff (m)</b>	<b>Site</b>	<b>DB</b>
<b><u>Overburden and Bedrock Materials Interval</u></b>					
<b>Formation ID:</b>		931078500			
<b>Layer:</b>		1			
<b>Color:</b>					
<b>General Color:</b>					
<b>Mat1:</b>		14			
<b>Most Common Material:</b>		HARDPAN			
<b>Mat2:</b>					
<b>Mat2 Desc:</b>					
<b>Mat3:</b>					
<b>Mat3 Desc:</b>					
<b>Formation Top Depth:</b>		0			
<b>Formation End Depth:</b>		6			
<b>Formation End Depth UOM:</b>		ft			
<b><u>Annular Space/Abandonment Sealing Record</u></b>					
<b>Plug ID:</b>		933116609			
<b>Layer:</b>		1			
<b>Plug From:</b>		2			
<b>Plug To:</b>		31			
<b>Plug Depth UOM:</b>		ft			
<b><u>Method of Construction &amp; Well Use</u></b>					
<b>Method Construction ID:</b>		961531440			
<b>Method Construction Code:</b>		5			
<b>Method Construction:</b>		Air Percussion			
<b>Other Method Construction:</b>					
<b><u>Pipe Information</u></b>					
<b>Pipe ID:</b>		10601544			
<b>Casing No:</b>		1			
<b>Comment:</b>					
<b>Alt Name:</b>					
<b><u>Construction Record - Casing</u></b>					
<b>Casing ID:</b>		930092707			
<b>Layer:</b>		1			
<b>Material:</b>		1			
<b>Open Hole or Material:</b>		STEEL			
<b>Depth From:</b>					
<b>Depth To:</b>					
<b>Casing Diameter:</b>		8			
<b>Casing Diameter UOM:</b>		inch			
<b>Casing Depth UOM:</b>		ft			
<b><u>Construction Record - Casing</u></b>					
<b>Casing ID:</b>		930092708			
<b>Layer:</b>		2			
<b>Material:</b>		1			
<b>Open Hole or Material:</b>		STEEL			
<b>Depth From:</b>					

<b>Map Key</b>	<b>Number of Records</b>	<b>Direction/ Distance (m)</b>	<b>Elev/Diff (m)</b>	<b>Site</b>	<b>DB</b>
<b>Depth To:</b>					
<b>Casing Diameter:</b>		6			
<b>Casing Diameter UOM:</b>		inch			
<b>Casing Depth UOM:</b>		ft			
<b><u>Construction Record - Casing</u></b>					
<b>Casing ID:</b>		930092709			
<b>Layer:</b>		3			
<b>Material:</b>		4			
<b>Open Hole or Material:</b>		OPEN HOLE			
<b>Depth From:</b>					
<b>Depth To:</b>					
<b>Casing Diameter:</b>		6			
<b>Casing Diameter UOM:</b>		inch			
<b>Casing Depth UOM:</b>		ft			
<b><u>Results of Well Yield Testing</u></b>					
<b>Pump Test ID:</b>		991531440			
<b>Pump Set At:</b>					
<b>Static Level:</b>		6			
<b>Final Level After Pumping:</b>		40			
<b>Recommended Pump Depth:</b>		40			
<b>Pumping Rate:</b>		30			
<b>Flowing Rate:</b>					
<b>Recommended Pump Rate:</b>		30			
<b>Levels UOM:</b>		ft			
<b>Rate UOM:</b>		GPM			
<b>Water State After Test Code:</b>		2			
<b>Water State After Test:</b>		CLOUDY			
<b>Pumping Test Method:</b>		1			
<b>Pumping Duration HR:</b>		1			
<b>Pumping Duration MIN:</b>					
<b>Flowing:</b>		No			
<b><u>Draw Down &amp; Recovery</u></b>					
<b>Pump Test Detail ID:</b>		934914473			
<b>Test Type:</b>		Recovery			
<b>Test Duration:</b>		60			
<b>Test Level:</b>		6			
<b>Test Level UOM:</b>		ft			
<b><u>Draw Down &amp; Recovery</u></b>					
<b>Pump Test Detail ID:</b>		934657582			
<b>Test Type:</b>		Recovery			
<b>Test Duration:</b>		45			
<b>Test Level:</b>		6			
<b>Test Level UOM:</b>		ft			
<b><u>Draw Down &amp; Recovery</u></b>					
<b>Pump Test Detail ID:</b>		934397064			
<b>Test Type:</b>		Recovery			
<b>Test Duration:</b>		30			
<b>Test Level:</b>		6			
<b>Test Level UOM:</b>		ft			
<b><u>Draw Down &amp; Recovery</u></b>					

Map Key	Number of Records	Direction/ Distance (m)	Elev/Diff (m)	Site	DB
<b>Pump Test Detail ID:</b>		934112892			
<b>Test Type:</b>		Recovery			
<b>Test Duration:</b>		15			
<b>Test Level:</b>		6			
<b>Test Level UOM:</b>		ft			
<b><u>Water Details</u></b>					
<b>Water ID:</b>		933491902			
<b>Layer:</b>		3			
<b>Kind Code:</b>		1			
<b>Kind:</b>		FRESH			
<b>Water Found Depth:</b>		53			
<b>Water Found Depth UOM:</b>		ft			
<b><u>Water Details</u></b>					
<b>Water ID:</b>		933491901			
<b>Layer:</b>		2			
<b>Kind Code:</b>		1			
<b>Kind:</b>		FRESH			
<b>Water Found Depth:</b>		51			
<b>Water Found Depth UOM:</b>		ft			
<b><u>Water Details</u></b>					
<b>Water ID:</b>		933491900			
<b>Layer:</b>		1			
<b>Kind Code:</b>		1			
<b>Kind:</b>		FRESH			
<b>Water Found Depth:</b>		45			
<b>Water Found Depth UOM:</b>		ft			

<a href="#">15</a>	6 of 6	SW/42.6	100.3 / -1.89	lot 4 con 3 ON	WWIS
<b>Well ID:</b>	1531596			<b>Data Entry Status:</b>	
<b>Construction Date:</b>				<b>Data Src:</b>	1
<b>Primary Water Use:</b>	Domestic			<b>Date Received:</b>	12/12/2000
<b>Sec. Water Use:</b>				<b>Selected Flag:</b>	Yes
<b>Final Well Status:</b>	Water Supply			<b>Abandonment Rec:</b>	
<b>Water Type:</b>				<b>Contractor:</b>	3749
<b>Casing Material:</b>				<b>Form Version:</b>	1
<b>Audit No:</b>	199450			<b>Owner:</b>	
<b>Tag:</b>				<b>Street Name:</b>	
<b>Construction Method:</b>				<b>County:</b>	OTTAWA
<b>Elevation (m):</b>				<b>Municipality:</b>	OSGOODE TOWNSHIP
<b>Elevation Reliability:</b>				<b>Site Info:</b>	
<b>Depth to Bedrock:</b>				<b>Lot:</b>	004
<b>Well Depth:</b>				<b>Concession:</b>	03
<b>Overburden/Bedrock:</b>				<b>Concession Name:</b>	CON
<b>Pump Rate:</b>				<b>Easting NAD83:</b>	
<b>Static Water Level:</b>				<b>Northing NAD83:</b>	
<b>Flowing (Y/N):</b>				<b>Zone:</b>	
<b>Flow Rate:</b>				<b>UTM Reliability:</b>	
<b>Clear/Cloudy:</b>					

**PDF URL (Map):** [https://d2khazk8e83rdv.cloudfront.net/moe\\_mapping/downloads/2Water/Wells\\_pdfs/153\1531596.pdf](https://d2khazk8e83rdv.cloudfront.net/moe_mapping/downloads/2Water/Wells_pdfs/153\1531596.pdf)

**Bore Hole Information**

<b>Map Key</b>	<b>Number of Records</b>	<b>Direction/ Distance (m)</b>	<b>Elev/Diff (m)</b>	<b>Site</b>	<b>DB</b>
<b>Bore Hole ID:</b>	10053130			<b>Elevation:</b>	101.970092
<b>DP2BR:</b>	0			<b>Elevrc:</b>	
<b>Spatial Status:</b>				<b>Zone:</b>	18
<b>Code OB:</b>	r			<b>East83:</b>	452513.9
<b>Code OB Desc:</b>	Bedrock			<b>North83:</b>	5010842
<b>Open Hole:</b>				<b>Org CS:</b>	
<b>Cluster Kind:</b>				<b>UTMRC:</b>	9
<b>Date Completed:</b>	5/6/2000			<b>UTMRC Desc:</b>	unknown UTM
<b>Remarks:</b>				<b>Location Method:</b>	lot
<b>Elevrc Desc:</b>					
<b>Location Source Date:</b>					
<b>Improvement Location Source:</b>					
<b>Improvement Location Method:</b>					
<b>Source Revision Comment:</b>					
<b>Supplier Comment:</b>					

**Overburden and Bedrock**

**Materials Interval**

**Formation ID:** 931078967  
**Layer:** 2  
**Color:** 2  
**General Color:** GREY  
**Mat1:** 15  
**Most Common Material:** LIMESTONE  
**Mat2:**  
**Mat2 Desc:**  
**Mat3:**  
**Mat3 Desc:**  
**Formation Top Depth:** 6  
**Formation End Depth:** 180  
**Formation End Depth UOM:** ft

**Overburden and Bedrock**

**Materials Interval**

**Formation ID:** 931078966  
**Layer:** 1  
**Color:** 6  
**General Color:** BROWN  
**Mat1:** 26  
**Most Common Material:** ROCK  
**Mat2:** 77  
**Mat2 Desc:** LOOSE  
**Mat3:**  
**Mat3 Desc:**  
**Formation Top Depth:** 0  
**Formation End Depth:** 6  
**Formation End Depth UOM:** ft

**Annular Space/Abandonment**

**Sealing Record**

**Plug ID:** 933116768  
**Layer:** 1  
**Plug From:** 0  
**Plug To:** 41  
**Plug Depth UOM:** ft

**Method of Construction & Well**

**Use**

<b>Map Key</b>	<b>Number of Records</b>	<b>Direction/ Distance (m)</b>	<b>Elev/Diff (m)</b>	<b>Site</b>	<b>DB</b>
<b>Method Construction ID:</b> 961531596					
<b>Method Construction Code:</b> 4					
<b>Method Construction:</b> Rotary (Air)					
<b>Other Method Construction:</b>					
 <b><u>Pipe Information</u></b>					
<b>Pipe ID:</b> 10601700					
<b>Casing No:</b> 1					
<b>Comment:</b>					
<b>Alt Name:</b>					
 <b><u>Construction Record - Casing</u></b>					
<b>Casing ID:</b> 930093043					
<b>Layer:</b> 1					
<b>Material:</b> 1					
<b>Open Hole or Material:</b> STEEL					
<b>Depth From:</b>					
<b>Depth To:</b>					
<b>Casing Diameter:</b> 6					
<b>Casing Diameter UOM:</b> inch					
<b>Casing Depth UOM:</b> ft					
 <b><u>Results of Well Yield Testing</u></b>					
<b>Pump Test ID:</b> 991531596					
<b>Pump Set At:</b>					
<b>Static Level:</b> 28					
<b>Final Level After Pumping:</b> 180					
<b>Recommended Pump Depth:</b> 170					
<b>Pumping Rate:</b> 25					
<b>Flowing Rate:</b>					
<b>Recommended Pump Rate:</b> 15					
<b>Levels UOM:</b> ft					
<b>Rate UOM:</b> GPM					
<b>Water State After Test Code:</b> 2					
<b>Water State After Test:</b> CLOUDY					
<b>Pumping Test Method:</b> 1					
<b>Pumping Duration HR:</b> 1					
<b>Pumping Duration MIN:</b>					
<b>Flowing:</b> No					
 <b><u>Draw Down &amp; Recovery</u></b>					
<b>Pump Test Detail ID:</b> 934114010					
<b>Test Type:</b> Recovery					
<b>Test Duration:</b> 15					
<b>Test Level:</b> 74					
<b>Test Level UOM:</b> ft					
 <b><u>Draw Down &amp; Recovery</u></b>					
<b>Pump Test Detail ID:</b> 934658144					
<b>Test Type:</b> Recovery					
<b>Test Duration:</b> 45					
<b>Test Level:</b> 38					
<b>Test Level UOM:</b> ft					
 <b><u>Draw Down &amp; Recovery</u></b>					

Map Key	Number of Records	Direction/ Distance (m)	Elev/Diff (m)	Site	DB
---------	-------------------	----------------------------	------------------	------	----

**Pump Test Detail ID:** 934397626  
**Test Type:** Recovery  
**Test Duration:** 30  
**Test Level:** 51  
**Test Level UOM:** ft

**Draw Down & Recovery**

**Pump Test Detail ID:** 934915035  
**Test Type:** Recovery  
**Test Duration:** 60  
**Test Level:** 31  
**Test Level UOM:** ft

**Water Details**

**Water ID:** 933492115  
**Layer:** 2  
**Kind Code:** 1  
**Kind:** FRESH  
**Water Found Depth:** 168  
**Water Found Depth UOM:** ft

**Water Details**

**Water ID:** 933492114  
**Layer:** 1  
**Kind Code:** 1  
**Kind:** FRESH  
**Water Found Depth:** 97  
**Water Found Depth UOM:** ft

---

<a href="#">16</a>	1 of 27	SW/43.3	100.3 / -1.89	lot 4 con 3 ON	WWIS
--------------------	---------	---------	---------------	-------------------	------

<b>Well ID:</b> 1530184 <b>Construction Date:</b> <b>Primary Water Use:</b> Domestic <b>Sec. Water Use:</b> <b>Final Well Status:</b> Water Supply <b>Water Type:</b> <b>Casing Material:</b> <b>Audit No:</b> 192776 <b>Tag:</b> <b>Construction Method:</b> <b>Elevation (m):</b> <b>Elevation Reliability:</b> <b>Depth to Bedrock:</b> <b>Well Depth:</b> <b>Overburden/Bedrock:</b> <b>Pump Rate:</b> <b>Static Water Level:</b> <b>Flowing (Y/N):</b> <b>Flow Rate:</b> <b>Clear/Cloudy:</b>	<b>Data Entry Status:</b> <b>Data Src:</b> 1 <b>Date Received:</b> 9/1/1998 <b>Selected Flag:</b> Yes <b>Abandonment Rec:</b> <b>Contractor:</b> 1119 <b>Form Version:</b> 1 <b>Owner:</b> <b>Street Name:</b> <b>County:</b> OTTAWA <b>Municipality:</b> OSGOODE TOWNSHIP <b>Site Info:</b> <b>Lot:</b> 004 <b>Concession:</b> 03 <b>Concession Name:</b> CON <b>Easting NAD83:</b> <b>Northing NAD83:</b> <b>Zone:</b> <b>UTM Reliability:</b>
---	--

**PDF URL (Map):** [https://d2khazk8e83rdv.cloudfront.net/moe\\_mapping/downloads/2Water/Wells\\_pdfs/153\1530184.pdf](https://d2khazk8e83rdv.cloudfront.net/moe_mapping/downloads/2Water/Wells_pdfs/153\1530184.pdf)

**Bore Hole Information**

<b>Bore Hole ID:</b> 10051719 <b>DP2BR:</b> 30	<b>Elevation:</b> 101.962593 <b>Elevrc:</b>
---	--



Map Key	Number of Records	Direction/ Distance (m)	Elev/Diff (m)	Site	DB
<b>Spatial Status:</b>				<b>Zone:</b>	18
<b>Code OB:</b>	r			<b>East83:</b>	452516.8
<b>Code OB Desc:</b>	Bedrock			<b>North83:</b>	5010840
<b>Open Hole:</b>				<b>Org CS:</b>	
<b>Cluster Kind:</b>				<b>UTMRC:</b>	9
<b>Date Completed:</b>	6/15/1998			<b>UTMRC Desc:</b>	unknown UTM
<b>Remarks:</b>				<b>Location Method:</b>	lot
<b>Elevrc Desc:</b>					
<b>Location Source Date:</b>					
<b>Improvement Location Source:</b>					
<b>Improvement Location Method:</b>					
<b>Source Revision Comment:</b>					
<b>Supplier Comment:</b>					

**Overburden and Bedrock**

**Materials Interval**

**Formation ID:** 931074759  
**Layer:** 2  
**Color:** 2  
**General Color:** GREY  
**Mat1:** 15  
**Most Common Material:** LIMESTONE  
**Mat2:**  
**Mat2 Desc:**  
**Mat3:**  
**Mat3 Desc:**  
**Formation Top Depth:** 30  
**Formation End Depth:** 140  
**Formation End Depth UOM:** ft

**Overburden and Bedrock**

**Materials Interval**

**Formation ID:** 931074758  
**Layer:** 1  
**Color:**  
**General Color:**  
**Mat1:** 28  
**Most Common Material:** SAND  
**Mat2:**  
**Mat2 Desc:**  
**Mat3:**  
**Mat3 Desc:**  
**Formation Top Depth:** 0  
**Formation End Depth:** 30  
**Formation End Depth UOM:** ft

**Overburden and Bedrock**

**Materials Interval**

**Formation ID:** 931074760  
**Layer:** 3  
**Color:** 2  
**General Color:** GREY  
**Mat1:** 18  
**Most Common Material:** SANDSTONE  
**Mat2:**  
**Mat2 Desc:**  
**Mat3:**  
**Mat3 Desc:**  
**Formation Top Depth:** 140  
**Formation End Depth:** 160

<b>Map Key</b>	<b>Number of Records</b>	<b>Direction/ Distance (m)</b>	<b>Elev/Diff (m)</b>	<b>Site</b>	<b>DB</b>
<b>Formation End Depth UOM:</b>		ft			
<b><u>Annular Space/Abandonment Sealing Record</u></b>					
<b>Plug ID:</b>		933115313			
<b>Layer:</b>		1			
<b>Plug From:</b>		2			
<b>Plug To:</b>		38			
<b>Plug Depth UOM:</b>		ft			
<b><u>Method of Construction &amp; Well Use</u></b>					
<b>Method Construction ID:</b>		961530184			
<b>Method Construction Code:</b>		5			
<b>Method Construction:</b>		Air Percussion			
<b>Other Method Construction:</b>					
<b><u>Pipe Information</u></b>					
<b>Pipe ID:</b>		10600289			
<b>Casing No:</b>		1			
<b>Comment:</b>					
<b>Alt Name:</b>					
<b><u>Construction Record - Casing</u></b>					
<b>Casing ID:</b>		930090132			
<b>Layer:</b>		1			
<b>Material:</b>		1			
<b>Open Hole or Material:</b>		STEEL			
<b>Depth From:</b>					
<b>Depth To:</b>		38			
<b>Casing Diameter:</b>		6			
<b>Casing Diameter UOM:</b>		inch			
<b>Casing Depth UOM:</b>		ft			
<b><u>Construction Record - Casing</u></b>					
<b>Casing ID:</b>		930090133			
<b>Layer:</b>		2			
<b>Material:</b>		4			
<b>Open Hole or Material:</b>		OPEN HOLE			
<b>Depth From:</b>					
<b>Depth To:</b>		160			
<b>Casing Diameter:</b>		6			
<b>Casing Diameter UOM:</b>		inch			
<b>Casing Depth UOM:</b>		ft			
<b><u>Results of Well Yield Testing</u></b>					
<b>Pump Test ID:</b>		991530184			
<b>Pump Set At:</b>					
<b>Static Level:</b>		26			
<b>Final Level After Pumping:</b>		100			
<b>Recommended Pump Depth:</b>		100			
<b>Pumping Rate:</b>		20			
<b>Flowing Rate:</b>					
<b>Recommended Pump Rate:</b>		20			
<b>Levels UOM:</b>		ft			

Map Key	Number of Records	Direction/ Distance (m)	Elev/Diff (m)	Site	DB
<b>Rate UOM:</b>		GPM			
<b>Water State After Test Code:</b>		2			
<b>Water State After Test:</b>		CLOUDY			
<b>Pumping Test Method:</b>		1			
<b>Pumping Duration HR:</b>		1			
<b>Pumping Duration MIN:</b>		0			
<b>Flowing:</b>		No			
<b><u>Draw Down &amp; Recovery</u></b>					
<b>Pump Test Detail ID:</b>		934661939			
<b>Test Type:</b>		Recovery			
<b>Test Duration:</b>		45			
<b>Test Level:</b>		26			
<b>Test Level UOM:</b>		ft			
<b><u>Draw Down &amp; Recovery</u></b>					
<b>Pump Test Detail ID:</b>		934392784			
<b>Test Type:</b>		Recovery			
<b>Test Duration:</b>		30			
<b>Test Level:</b>		26			
<b>Test Level UOM:</b>		ft			
<b><u>Draw Down &amp; Recovery</u></b>					
<b>Pump Test Detail ID:</b>		934910481			
<b>Test Type:</b>		Recovery			
<b>Test Duration:</b>		60			
<b>Test Level:</b>		26			
<b>Test Level UOM:</b>		ft			
<b><u>Draw Down &amp; Recovery</u></b>					
<b>Pump Test Detail ID:</b>		934117800			
<b>Test Type:</b>		Recovery			
<b>Test Duration:</b>		15			
<b>Test Level:</b>		26			
<b>Test Level UOM:</b>		ft			
<b><u>Water Details</u></b>					
<b>Water ID:</b>		933490249			
<b>Layer:</b>		1			
<b>Kind Code:</b>		1			
<b>Kind:</b>		FRESH			
<b>Water Found Depth:</b>		153			
<b>Water Found Depth UOM:</b>		ft			

<b><u>16</u></b>	<b>2 of 27</b>	<b>SW/43.3</b>	<b>100.3 / -1.89</b>	<b>lot 4 con 3 ON</b>	<b>WWIS</b>
<b>Well ID:</b>		1530312		<b>Data Entry Status:</b>	
<b>Construction Date:</b>				<b>Data Src:</b> 1	
<b>Primary Water Use:</b>		Domestic		<b>Date Received:</b> 11/24/1998	
<b>Sec. Water Use:</b>				<b>Selected Flag:</b> Yes	
<b>Final Well Status:</b>		Water Supply		<b>Abandonment Rec:</b>	
<b>Water Type:</b>				<b>Contractor:</b> 1119	
<b>Casing Material:</b>				<b>Form Version:</b> 1	
<b>Audit No:</b>		192782		<b>Owner:</b>	
<b>Tag:</b>				<b>Street Name:</b>	

Map Key	Number of Records	Direction/ Distance (m)	Elev/Diff (m)	Site	DB
<b>Construction Method:</b>				<b>County:</b>	OTTAWA
<b>Elevation (m):</b>				<b>Municipality:</b>	OSGOODE TOWNSHIP
<b>Elevation Reliability:</b>				<b>Site Info:</b>	
<b>Depth to Bedrock:</b>				<b>Lot:</b>	004
<b>Well Depth:</b>				<b>Concession:</b>	03
<b>Overburden/Bedrock:</b>				<b>Concession Name:</b>	CON
<b>Pump Rate:</b>				<b>Easting NAD83:</b>	
<b>Static Water Level:</b>				<b>Northing NAD83:</b>	
<b>Flowing (Y/N):</b>				<b>Zone:</b>	
<b>Flow Rate:</b>				<b>UTM Reliability:</b>	
<b>Clear/Cloudy:</b>					

**PDF URL (Map):** [https://d2khazk8e83rdv.cloudfront.net/moe\\_mapping/downloads/2Water/Wells\\_pdfs/153\1530312.pdf](https://d2khazk8e83rdv.cloudfront.net/moe_mapping/downloads/2Water/Wells_pdfs/153\1530312.pdf)

**Bore Hole Information**

<b>Bore Hole ID:</b>	10051847	<b>Elevation:</b>	101.962593
<b>DP2BR:</b>	28	<b>Elevrc:</b>	
<b>Spatial Status:</b>		<b>Zone:</b>	18
<b>Code OB:</b>	r	<b>East83:</b>	452516.8
<b>Code OB Desc:</b>	Bedrock	<b>North83:</b>	5010840
<b>Open Hole:</b>		<b>Org CS:</b>	
<b>Cluster Kind:</b>		<b>UTMRC:</b>	9
<b>Date Completed:</b>	7/9/1998	<b>UTMRC Desc:</b>	unknown UTM
<b>Remarks:</b>		<b>Location Method:</b>	lot
<b>Elevrc Desc:</b>			
<b>Location Source Date:</b>			
<b>Improvement Location Source:</b>			
<b>Improvement Location Method:</b>			
<b>Source Revision Comment:</b>			
<b>Supplier Comment:</b>			

**Overburden and Bedrock  
Materials Interval**

<b>Formation ID:</b>	931075125
<b>Layer:</b>	1
<b>Color:</b>	
<b>General Color:</b>	
<b>Mat1:</b>	28
<b>Most Common Material:</b>	SAND
<b>Mat2:</b>	11
<b>Mat2 Desc:</b>	GRAVEL
<b>Mat3:</b>	
<b>Mat3 Desc:</b>	
<b>Formation Top Depth:</b>	0
<b>Formation End Depth:</b>	28
<b>Formation End Depth UOM:</b>	ft

**Overburden and Bedrock  
Materials Interval**

<b>Formation ID:</b>	931075127
<b>Layer:</b>	3
<b>Color:</b>	2
<b>General Color:</b>	GREY
<b>Mat1:</b>	18
<b>Most Common Material:</b>	SANDSTONE
<b>Mat2:</b>	
<b>Mat2 Desc:</b>	
<b>Mat3:</b>	
<b>Mat3 Desc:</b>	
<b>Formation Top Depth:</b>	127

<b>Map Key</b>	<b>Number of Records</b>	<b>Direction/ Distance (m)</b>	<b>Elev/Diff (m)</b>	<b>Site</b>	<b>DB</b>
<b>Formation End Depth:</b>		160			
<b>Formation End Depth UOM:</b>		ft			
<b><u>Overburden and Bedrock Materials Interval</u></b>					
<b>Formation ID:</b>		931075126			
<b>Layer:</b>		2			
<b>Color:</b>		2			
<b>General Color:</b>		GREY			
<b>Mat1:</b>		15			
<b>Most Common Material:</b>		LIMESTONE			
<b>Mat2:</b>					
<b>Mat2 Desc:</b>					
<b>Mat3:</b>					
<b>Mat3 Desc:</b>					
<b>Formation Top Depth:</b>		28			
<b>Formation End Depth:</b>		127			
<b>Formation End Depth UOM:</b>		ft			
<b><u>Annular Space/Abandonment Sealing Record</u></b>					
<b>Plug ID:</b>		933115446			
<b>Layer:</b>		1			
<b>Plug From:</b>		2			
<b>Plug To:</b>		36			
<b>Plug Depth UOM:</b>		ft			
<b><u>Method of Construction &amp; Well Use</u></b>					
<b>Method Construction ID:</b>		961530312			
<b>Method Construction Code:</b>		5			
<b>Method Construction:</b>		Air Percussion			
<b>Other Method Construction:</b>					
<b><u>Pipe Information</u></b>					
<b>Pipe ID:</b>		10600417			
<b>Casing No:</b>		1			
<b>Comment:</b>					
<b>Alt Name:</b>					
<b><u>Construction Record - Casing</u></b>					
<b>Casing ID:</b>		930090362			
<b>Layer:</b>		2			
<b>Material:</b>		4			
<b>Open Hole or Material:</b>		OPEN HOLE			
<b>Depth From:</b>					
<b>Depth To:</b>		36			
<b>Casing Diameter:</b>		8			
<b>Casing Diameter UOM:</b>		inch			
<b>Casing Depth UOM:</b>		ft			
<b><u>Construction Record - Casing</u></b>					
<b>Casing ID:</b>		930090361			
<b>Layer:</b>		1			
<b>Material:</b>		1			

<b>Map Key</b>	<b>Number of Records</b>	<b>Direction/ Distance (m)</b>	<b>Elev/Diff (m)</b>	<b>Site</b>	<b>DB</b>
<b>Open Hole or Material:</b>		STEEL			
<b>Depth From:</b>					
<b>Depth To:</b>		34			
<b>Casing Diameter:</b>		6			
<b>Casing Diameter UOM:</b>		inch			
<b>Casing Depth UOM:</b>		ft			
<b><u>Construction Record - Casing</u></b>					
<b>Casing ID:</b>		930090363			
<b>Layer:</b>		3			
<b>Material:</b>		4			
<b>Open Hole or Material:</b>		OPEN HOLE			
<b>Depth From:</b>					
<b>Depth To:</b>		160			
<b>Casing Diameter:</b>		6			
<b>Casing Diameter UOM:</b>		inch			
<b>Casing Depth UOM:</b>		ft			
<b><u>Results of Well Yield Testing</u></b>					
<b>Pump Test ID:</b>		991530312			
<b>Pump Set At:</b>					
<b>Static Level:</b>		18			
<b>Final Level After Pumping:</b>		120			
<b>Recommended Pump Depth:</b>		120			
<b>Pumping Rate:</b>		9			
<b>Flowing Rate:</b>					
<b>Recommended Pump Rate:</b>		9			
<b>Levels UOM:</b>		ft			
<b>Rate UOM:</b>		GPM			
<b>Water State After Test Code:</b>		2			
<b>Water State After Test:</b>		CLOUDY			
<b>Pumping Test Method:</b>		1			
<b>Pumping Duration HR:</b>		1			
<b>Pumping Duration MIN:</b>					
<b>Flowing:</b>		No			
<b><u>Draw Down &amp; Recovery</u></b>					
<b>Pump Test Detail ID:</b>		934910995			
<b>Test Type:</b>		Recovery			
<b>Test Duration:</b>		60			
<b>Test Level:</b>		18			
<b>Test Level UOM:</b>		ft			
<b><u>Draw Down &amp; Recovery</u></b>					
<b>Pump Test Detail ID:</b>		934393301			
<b>Test Type:</b>		Recovery			
<b>Test Duration:</b>		30			
<b>Test Level:</b>		18			
<b>Test Level UOM:</b>		ft			
<b><u>Draw Down &amp; Recovery</u></b>					
<b>Pump Test Detail ID:</b>		934118313			
<b>Test Type:</b>		Recovery			
<b>Test Duration:</b>		15			
<b>Test Level:</b>		18			
<b>Test Level UOM:</b>		ft			

Map Key	Number of Records	Direction/ Distance (m)	Elev/Diff (m)	Site	DB
<b><u>Draw Down &amp; Recovery</u></b>					
<b>Pump Test Detail ID:</b>		934662451			
<b>Test Type:</b>		Recovery			
<b>Test Duration:</b>		45			
<b>Test Level:</b>		18			
<b>Test Level UOM:</b>		ft			
<b><u>Water Details</u></b>					
<b>Water ID:</b>		933490391			
<b>Layer:</b>		1			
<b>Kind Code:</b>		1			
<b>Kind:</b>		FRESH			
<b>Water Found Depth:</b>		153			
<b>Water Found Depth UOM:</b>		ft			

<a href="#">16</a>	3 of 27	SW/43.3	100.3 / -1.89	lot 4 con 3 ON	WWIS
<b>Well ID:</b>	1530359			<b>Data Entry Status:</b>	
<b>Construction Date:</b>				<b>Data Src:</b>	1
<b>Primary Water Use:</b>	Domestic			<b>Date Received:</b>	12/8/1998
<b>Sec. Water Use:</b>				<b>Selected Flag:</b>	Yes
<b>Final Well Status:</b>	Water Supply			<b>Abandonment Rec:</b>	
<b>Water Type:</b>				<b>Contractor:</b>	1558
<b>Casing Material:</b>				<b>Form Version:</b>	1
<b>Audit No:</b>	194788			<b>Owner:</b>	
<b>Tag:</b>				<b>Street Name:</b>	
<b>Construction Method:</b>				<b>County:</b>	OTTAWA
<b>Elevation (m):</b>				<b>Municipality:</b>	OSGOODE TOWNSHIP
<b>Elevation Reliability:</b>				<b>Site Info:</b>	
<b>Depth to Bedrock:</b>				<b>Lot:</b>	004
<b>Well Depth:</b>				<b>Concession:</b>	03
<b>Overburden/Bedrock:</b>				<b>Concession Name:</b>	CON
<b>Pump Rate:</b>				<b>Easting NAD83:</b>	
<b>Static Water Level:</b>				<b>Northing NAD83:</b>	
<b>Flowing (Y/N):</b>				<b>Zone:</b>	
<b>Flow Rate:</b>				<b>UTM Reliability:</b>	
<b>Clear/Cloudy:</b>					
<b>PDF URL (Map):</b>	<a href="https://d2khazk8e83rdv.cloudfront.net/moe_mapping/downloads/2Water/Wells_pdfs/153\1530359.pdf">https://d2khazk8e83rdv.cloudfront.net/moe_mapping/downloads/2Water/Wells_pdfs/153\1530359.pdf</a>				

**Bore Hole Information**

<b>Bore Hole ID:</b>	10051894	<b>Elevation:</b>	101.962593
<b>DP2BR:</b>	24	<b>Elevrc:</b>	
<b>Spatial Status:</b>		<b>Zone:</b>	18
<b>Code OB:</b>	r	<b>East83:</b>	452516.8
<b>Code OB Desc:</b>	Bedrock	<b>North83:</b>	5010840
<b>Open Hole:</b>		<b>Org CS:</b>	
<b>Cluster Kind:</b>		<b>UTMRC:</b>	9
<b>Date Completed:</b>	11/11/1998	<b>UTMRC Desc:</b>	unknown UTM
<b>Remarks:</b>		<b>Location Method:</b>	lot
<b>Elevrc Desc:</b>			
<b>Location Source Date:</b>			
<b>Improvement Location Source:</b>			
<b>Improvement Location Method:</b>			
<b>Source Revision Comment:</b>			
<b>Supplier Comment:</b>			

**Overburden and Bedrock**



<b>Map Key</b>	<b>Number of Records</b>	<b>Direction/ Distance (m)</b>	<b>Elev/Diff (m)</b>	<b>Site</b>	<b>DB</b>
<b><u>Materials Interval</u></b>					
<b>Formation ID:</b>			931075257		
<b>Layer:</b>			3		
<b>Color:</b>			2		
<b>General Color:</b>			GREY		
<b>Mat1:</b>			05		
<b>Most Common Material:</b>			CLAY		
<b>Mat2:</b>					
<b>Mat2 Desc:</b>					
<b>Mat3:</b>					
<b>Mat3 Desc:</b>					
<b>Formation Top Depth:</b>			13		
<b>Formation End Depth:</b>			19		
<b>Formation End Depth UOM:</b>			ft		
<b><u>Overburden and Bedrock</u></b>					
<b><u>Materials Interval</u></b>					
<b>Formation ID:</b>			931075256		
<b>Layer:</b>			2		
<b>Color:</b>			2		
<b>General Color:</b>			GREY		
<b>Mat1:</b>			28		
<b>Most Common Material:</b>			SAND		
<b>Mat2:</b>					
<b>Mat2 Desc:</b>					
<b>Mat3:</b>					
<b>Mat3 Desc:</b>					
<b>Formation Top Depth:</b>			6		
<b>Formation End Depth:</b>			13		
<b>Formation End Depth UOM:</b>			ft		
<b><u>Overburden and Bedrock</u></b>					
<b><u>Materials Interval</u></b>					
<b>Formation ID:</b>			931075259		
<b>Layer:</b>			5		
<b>Color:</b>			2		
<b>General Color:</b>			GREY		
<b>Mat1:</b>			15		
<b>Most Common Material:</b>			LIMESTONE		
<b>Mat2:</b>					
<b>Mat2 Desc:</b>					
<b>Mat3:</b>					
<b>Mat3 Desc:</b>					
<b>Formation Top Depth:</b>			24		
<b>Formation End Depth:</b>			125		
<b>Formation End Depth UOM:</b>			ft		
<b><u>Overburden and Bedrock</u></b>					
<b><u>Materials Interval</u></b>					
<b>Formation ID:</b>			931075258		
<b>Layer:</b>			4		
<b>Color:</b>			2		
<b>General Color:</b>			GREY		
<b>Mat1:</b>			28		
<b>Most Common Material:</b>			SAND		
<b>Mat2:</b>			11		
<b>Mat2 Desc:</b>			GRAVEL		
<b>Mat3:</b>			13		
<b>Mat3 Desc:</b>			BOULDERS		

<b>Map Key</b>	<b>Number of Records</b>	<b>Direction/ Distance (m)</b>	<b>Elev/Diff (m)</b>	<b>Site</b>	<b>DB</b>
<b>Formation Top Depth:</b>		19			
<b>Formation End Depth:</b>		24			
<b>Formation End Depth UOM:</b>		ft			
<b><u>Overburden and Bedrock Materials Interval</u></b>					
<b>Formation ID:</b>		931075255			
<b>Layer:</b>		1			
<b>Color:</b>		6			
<b>General Color:</b>		BROWN			
<b>Mat1:</b>		28			
<b>Most Common Material:</b>		SAND			
<b>Mat2:</b>					
<b>Mat2 Desc:</b>					
<b>Mat3:</b>					
<b>Mat3 Desc:</b>					
<b>Formation Top Depth:</b>		0			
<b>Formation End Depth:</b>		6			
<b>Formation End Depth UOM:</b>		ft			
<b><u>Annular Space/Abandonment Sealing Record</u></b>					
<b>Plug ID:</b>		933115502			
<b>Layer:</b>		1			
<b>Plug From:</b>		0			
<b>Plug To:</b>		35			
<b>Plug Depth UOM:</b>		ft			
<b><u>Method of Construction &amp; Well Use</u></b>					
<b>Method Construction ID:</b>		961530359			
<b>Method Construction Code:</b>		5			
<b>Method Construction:</b>		Air Percussion			
<b>Other Method Construction:</b>					
<b><u>Pipe Information</u></b>					
<b>Pipe ID:</b>		10600464			
<b>Casing No:</b>		1			
<b>Comment:</b>					
<b>Alt Name:</b>					
<b><u>Construction Record - Casing</u></b>					
<b>Casing ID:</b>		930090459			
<b>Layer:</b>		1			
<b>Material:</b>		2			
<b>Open Hole or Material:</b>		GALVANIZED			
<b>Depth From:</b>					
<b>Depth To:</b>		38			
<b>Casing Diameter:</b>		6			
<b>Casing Diameter UOM:</b>		inch			
<b>Casing Depth UOM:</b>		ft			
<b><u>Construction Record - Casing</u></b>					
<b>Casing ID:</b>		930090460			
<b>Layer:</b>		2			

<b>Map Key</b>	<b>Number of Records</b>	<b>Direction/ Distance (m)</b>	<b>Elev/Diff (m)</b>	<b>Site</b>	<b>DB</b>
<b>Material:</b>		4			
<b>Open Hole or Material:</b>		OPEN HOLE			
<b>Depth From:</b>					
<b>Depth To:</b>		125			
<b>Casing Diameter:</b>		6			
<b>Casing Diameter UOM:</b>		inch			
<b>Casing Depth UOM:</b>		ft			
<b><u>Results of Well Yield Testing</u></b>					
<b>Pump Test ID:</b>		991530359			
<b>Pump Set At:</b>					
<b>Static Level:</b>		7			
<b>Final Level After Pumping:</b>		70			
<b>Recommended Pump Depth:</b>		100			
<b>Pumping Rate:</b>		12			
<b>Flowing Rate:</b>					
<b>Recommended Pump Rate:</b>		5			
<b>Levels UOM:</b>		ft			
<b>Rate UOM:</b>		GPM			
<b>Water State After Test Code:</b>		2			
<b>Water State After Test:</b>		CLOUDY			
<b>Pumping Test Method:</b>		1			
<b>Pumping Duration HR:</b>		1			
<b>Pumping Duration MIN:</b>					
<b>Flowing:</b>		No			
<b><u>Draw Down &amp; Recovery</u></b>					
<b>Pump Test Detail ID:</b>		934393338			
<b>Test Type:</b>					
<b>Test Duration:</b>		30			
<b>Test Level:</b>		120			
<b>Test Level UOM:</b>		ft			
<b><u>Draw Down &amp; Recovery</u></b>					
<b>Pump Test Detail ID:</b>		934662488			
<b>Test Type:</b>					
<b>Test Duration:</b>		45			
<b>Test Level:</b>		100			
<b>Test Level UOM:</b>		ft			
<b><u>Draw Down &amp; Recovery</u></b>					
<b>Pump Test Detail ID:</b>		934118350			
<b>Test Type:</b>					
<b>Test Duration:</b>		15			
<b>Test Level:</b>		120			
<b>Test Level UOM:</b>		ft			
<b><u>Draw Down &amp; Recovery</u></b>					
<b>Pump Test Detail ID:</b>		934911032			
<b>Test Type:</b>					
<b>Test Duration:</b>		60			
<b>Test Level:</b>		70			
<b>Test Level UOM:</b>		ft			
<b><u>Water Details</u></b>					

Map Key	Number of Records	Direction/ Distance (m)	Elev/Diff (m)	Site	DB
<b>Water ID:</b>		933490456			
<b>Layer:</b>		2			
<b>Kind Code:</b>		7			
<b>Kind:</b>		IRON			
<b>Water Found Depth:</b>		111			
<b>Water Found Depth UOM:</b>		ft			
<b><u>Water Details</u></b>					
<b>Water ID:</b>		933490455			
<b>Layer:</b>		1			
<b>Kind Code:</b>		5			
<b>Kind:</b>		Not stated			
<b>Water Found Depth:</b>		44			
<b>Water Found Depth UOM:</b>		ft			

<a href="#">16</a>	4 of 27	SW/43.3	100.3 / -1.89	lot 4 con 3 ON	WWIS
<b>Well ID:</b>	1530360			<b>Data Entry Status:</b>	
<b>Construction Date:</b>				<b>Data Src:</b>	1
<b>Primary Water Use:</b>	Livestock			<b>Date Received:</b>	12/8/1998
<b>Sec. Water Use:</b>				<b>Selected Flag:</b>	Yes
<b>Final Well Status:</b>	Observation Wells			<b>Abandonment Rec:</b>	
<b>Water Type:</b>				<b>Contractor:</b>	1558
<b>Casing Material:</b>				<b>Form Version:</b>	1
<b>Audit No:</b>	194787			<b>Owner:</b>	
<b>Tag:</b>				<b>Street Name:</b>	
<b>Construction Method:</b>				<b>County:</b>	OTTAWA
<b>Elevation (m):</b>				<b>Municipality:</b>	OSGOODE TOWNSHIP
<b>Elevation Reliability:</b>				<b>Site Info:</b>	
<b>Depth to Bedrock:</b>				<b>Lot:</b>	004
<b>Well Depth:</b>				<b>Concession:</b>	03
<b>Overburden/Bedrock:</b>				<b>Concession Name:</b>	CON
<b>Pump Rate:</b>				<b>Easting NAD83:</b>	
<b>Static Water Level:</b>				<b>Northing NAD83:</b>	
<b>Flowing (Y/N):</b>				<b>Zone:</b>	
<b>Flow Rate:</b>				<b>UTM Reliability:</b>	
<b>Clear/Cloudy:</b>					

**PDF URL (Map):** [https://d2khazk8e83rdv.cloudfront.net/moe\\_mapping/downloads/2Water/Wells\\_pdfs/153\1530360.pdf](https://d2khazk8e83rdv.cloudfront.net/moe_mapping/downloads/2Water/Wells_pdfs/153\1530360.pdf)

**Bore Hole Information**

<b>Bore Hole ID:</b>	10051895	<b>Elevation:</b>	101.962593
<b>DP2BR:</b>	29	<b>Elevrc:</b>	
<b>Spatial Status:</b>		<b>Zone:</b>	18
<b>Code OB:</b>	r	<b>East83:</b>	452516.8
<b>Code OB Desc:</b>	Bedrock	<b>North83:</b>	5010840
<b>Open Hole:</b>		<b>Org CS:</b>	
<b>Cluster Kind:</b>		<b>UTMRC:</b>	9
<b>Date Completed:</b>	11/12/1998	<b>UTMRC Desc:</b>	unknown UTM
<b>Remarks:</b>		<b>Location Method:</b>	lot
<b>Elevrc Desc:</b>			
<b>Location Source Date:</b>			
<b>Improvement Location Source:</b>			
<b>Improvement Location Method:</b>			
<b>Source Revision Comment:</b>			
<b>Supplier Comment:</b>			

**Overburden and Bedrock  
Materials Interval**

<b>Map Key</b>	<b>Number of Records</b>	<b>Direction/ Distance (m)</b>	<b>Elev/Diff (m)</b>	<b>Site</b>	<b>DB</b>
<b>Formation ID:</b>		931075260			
<b>Layer:</b>		1			
<b>Color:</b>		6			
<b>General Color:</b>		BROWN			
<b>Mat1:</b>		28			
<b>Most Common Material:</b>		SAND			
<b>Mat2:</b>					
<b>Mat2 Desc:</b>					
<b>Mat3:</b>					
<b>Mat3 Desc:</b>					
<b>Formation Top Depth:</b>		0			
<b>Formation End Depth:</b>		15			
<b>Formation End Depth UOM:</b>		ft			
<b><u>Overburden and Bedrock Materials Interval</u></b>					
<b>Formation ID:</b>		931075263			
<b>Layer:</b>		4			
<b>Color:</b>		2			
<b>General Color:</b>		GREY			
<b>Mat1:</b>		15			
<b>Most Common Material:</b>		LIMESTONE			
<b>Mat2:</b>		73			
<b>Mat2 Desc:</b>		HARD			
<b>Mat3:</b>					
<b>Mat3 Desc:</b>					
<b>Formation Top Depth:</b>		29			
<b>Formation End Depth:</b>		115			
<b>Formation End Depth UOM:</b>		ft			
<b><u>Overburden and Bedrock Materials Interval</u></b>					
<b>Formation ID:</b>		931075262			
<b>Layer:</b>		3			
<b>Color:</b>		2			
<b>General Color:</b>		GREY			
<b>Mat1:</b>		28			
<b>Most Common Material:</b>		SAND			
<b>Mat2:</b>		11			
<b>Mat2 Desc:</b>		GRAVEL			
<b>Mat3:</b>		13			
<b>Mat3 Desc:</b>		BOULDERS			
<b>Formation Top Depth:</b>		25			
<b>Formation End Depth:</b>		29			
<b>Formation End Depth UOM:</b>		ft			
<b><u>Overburden and Bedrock Materials Interval</u></b>					
<b>Formation ID:</b>		931075261			
<b>Layer:</b>		2			
<b>Color:</b>		2			
<b>General Color:</b>		GREY			
<b>Mat1:</b>		28			
<b>Most Common Material:</b>		SAND			
<b>Mat2:</b>					
<b>Mat2 Desc:</b>					
<b>Mat3:</b>					
<b>Mat3 Desc:</b>					
<b>Formation Top Depth:</b>		15			

<b>Map Key</b>	<b>Number of Records</b>	<b>Direction/ Distance (m)</b>	<b>Elev/Diff (m)</b>	<b>Site</b>	<b>DB</b>
<b>Formation End Depth:</b>		25			
<b>Formation End Depth UOM:</b>		ft			
<b><u>Overburden and Bedrock Materials Interval</u></b>					
<b>Formation ID:</b>		931075264			
<b>Layer:</b>		5			
<b>Color:</b>		2			
<b>General Color:</b>		GREY			
<b>Mat1:</b>		18			
<b>Most Common Material:</b>		SANDSTONE			
<b>Mat2:</b>		73			
<b>Mat2 Desc:</b>		HARD			
<b>Mat3:</b>					
<b>Mat3 Desc:</b>					
<b>Formation Top Depth:</b>		115			
<b>Formation End Depth:</b>		155			
<b>Formation End Depth UOM:</b>		ft			
<b><u>Annular Space/Abandonment Sealing Record</u></b>					
<b>Plug ID:</b>		933115503			
<b>Layer:</b>		1			
<b>Plug From:</b>		0			
<b>Plug To:</b>		39			
<b>Plug Depth UOM:</b>		ft			
<b><u>Method of Construction &amp; Well Use</u></b>					
<b>Method Construction ID:</b>		961530360			
<b>Method Construction Code:</b>		5			
<b>Method Construction:</b>		Air Percussion			
<b>Other Method Construction:</b>					
<b><u>Pipe Information</u></b>					
<b>Pipe ID:</b>		10600465			
<b>Casing No:</b>		1			
<b>Comment:</b>					
<b>Alt Name:</b>					
<b><u>Construction Record - Casing</u></b>					
<b>Casing ID:</b>		930090461			
<b>Layer:</b>		1			
<b>Material:</b>		2			
<b>Open Hole or Material:</b>		GALVANIZED			
<b>Depth From:</b>					
<b>Depth To:</b>		41			
<b>Casing Diameter:</b>		6			
<b>Casing Diameter UOM:</b>		inch			
<b>Casing Depth UOM:</b>		ft			
<b><u>Construction Record - Casing</u></b>					
<b>Casing ID:</b>		930090462			
<b>Layer:</b>		2			
<b>Material:</b>		4			

<b>Map Key</b>	<b>Number of Records</b>	<b>Direction/ Distance (m)</b>	<b>Elev/Diff (m)</b>	<b>Site</b>	<b>DB</b>
<b>Open Hole or Material:</b>		OPEN HOLE			
<b>Depth From:</b>					
<b>Depth To:</b>		155			
<b>Casing Diameter:</b>		6			
<b>Casing Diameter UOM:</b>		inch			
<b>Casing Depth UOM:</b>		ft			
<b><u>Results of Well Yield Testing</u></b>					
<b>Pump Test ID:</b>		991530360			
<b>Pump Set At:</b>					
<b>Static Level:</b>		23			
<b>Final Level After Pumping:</b>		75			
<b>Recommended Pump Depth:</b>		75			
<b>Pumping Rate:</b>		20			
<b>Flowing Rate:</b>					
<b>Recommended Pump Rate:</b>		5			
<b>Levels UOM:</b>		ft			
<b>Rate UOM:</b>		GPM			
<b>Water State After Test Code:</b>		2			
<b>Water State After Test:</b>		CLOUDY			
<b>Pumping Test Method:</b>		1			
<b>Pumping Duration HR:</b>		1			
<b>Pumping Duration MIN:</b>		0			
<b>Flowing:</b>		No			
<b><u>Draw Down &amp; Recovery</u></b>					
<b>Pump Test Detail ID:</b>		934911033			
<b>Test Type:</b>		Draw Down			
<b>Test Duration:</b>		60			
<b>Test Level:</b>		60			
<b>Test Level UOM:</b>		ft			
<b><u>Draw Down &amp; Recovery</u></b>					
<b>Pump Test Detail ID:</b>		934393339			
<b>Test Type:</b>		Draw Down			
<b>Test Duration:</b>		30			
<b>Test Level:</b>		150			
<b>Test Level UOM:</b>		ft			
<b><u>Draw Down &amp; Recovery</u></b>					
<b>Pump Test Detail ID:</b>		934662489			
<b>Test Type:</b>		Draw Down			
<b>Test Duration:</b>		45			
<b>Test Level:</b>		75			
<b>Test Level UOM:</b>		ft			
<b><u>Draw Down &amp; Recovery</u></b>					
<b>Pump Test Detail ID:</b>		934118351			
<b>Test Type:</b>		Draw Down			
<b>Test Duration:</b>		15			
<b>Test Level:</b>		155			
<b>Test Level UOM:</b>		ft			
<b><u>Water Details</u></b>					
<b>Water ID:</b>		933490457			



Map Key	Number of Records	Direction/ Distance (m)	Elev/Diff (m)	Site	DB
Layer:		1			
Kind Code:		5			
Kind:		Not stated			
Water Found Depth:		155			
Water Found Depth UOM:		ft			

<a href="#">16</a>	5 of 27	SW/43.3	100.3 / -1.89	lot 4 con 3 ON	WWIS
<b>Well ID:</b>	1530361			<b>Data Entry Status:</b>	
<b>Construction Date:</b>				<b>Data Src:</b>	1
<b>Primary Water Use:</b>	Livestock			<b>Date Received:</b>	12/8/1998
<b>Sec. Water Use:</b>				<b>Selected Flag:</b>	Yes
<b>Final Well Status:</b>	Observation Wells			<b>Abandonment Rec:</b>	
<b>Water Type:</b>				<b>Contractor:</b>	1558
<b>Casing Material:</b>				<b>Form Version:</b>	1
<b>Audit No:</b>	194789			<b>Owner:</b>	
<b>Tag:</b>				<b>Street Name:</b>	
<b>Construction Method:</b>				<b>County:</b>	OTTAWA
<b>Elevation (m):</b>				<b>Municipality:</b>	OSGOODE TOWNSHIP
<b>Elevation Reliability:</b>				<b>Site Info:</b>	
<b>Depth to Bedrock:</b>				<b>Lot:</b>	004
<b>Well Depth:</b>				<b>Concession:</b>	03
<b>Overburden/Bedrock:</b>				<b>Concession Name:</b>	CON
<b>Pump Rate:</b>				<b>Easting NAD83:</b>	
<b>Static Water Level:</b>				<b>Northing NAD83:</b>	
<b>Flowing (Y/N):</b>				<b>Zone:</b>	
<b>Flow Rate:</b>				<b>UTM Reliability:</b>	
<b>Clear/Cloudy:</b>					

**PDF URL (Map):** [https://d2khazk8e83rdv.cloudfront.net/moe\\_mapping/downloads/2Water/Wells\\_pdfs/153\1530361.pdf](https://d2khazk8e83rdv.cloudfront.net/moe_mapping/downloads/2Water/Wells_pdfs/153\1530361.pdf)

#### Bore Hole Information

<b>Bore Hole ID:</b>	10051896	<b>Elevation:</b>	101.962593
<b>DP2BR:</b>	11	<b>Elevrc:</b>	
<b>Spatial Status:</b>		<b>Zone:</b>	18
<b>Code OB:</b>	r	<b>East83:</b>	452516.8
<b>Code OB Desc:</b>	Bedrock	<b>North83:</b>	5010840
<b>Open Hole:</b>		<b>Org CS:</b>	
<b>Cluster Kind:</b>		<b>UTMRC:</b>	9
<b>Date Completed:</b>	11/12/1998	<b>UTMRC Desc:</b>	unknown UTM
<b>Remarks:</b>		<b>Location Method:</b>	lot
<b>Elevrc Desc:</b>			
<b>Location Source Date:</b>			
<b>Improvement Location Source:</b>			
<b>Improvement Location Method:</b>			
<b>Source Revision Comment:</b>			
<b>Supplier Comment:</b>			

#### Overburden and Bedrock

##### Materials Interval

<b>Formation ID:</b>	931075266
<b>Layer:</b>	2
<b>Color:</b>	6
<b>General Color:</b>	BROWN
<b>Mat1:</b>	14
<b>Most Common Material:</b>	HARDPAN
<b>Mat2:</b>	13
<b>Mat2 Desc:</b>	BOULDERS
<b>Mat3:</b>	79
<b>Mat3 Desc:</b>	PACKED

<b>Map Key</b>	<b>Number of Records</b>	<b>Direction/ Distance (m)</b>	<b>Elev/Diff (m)</b>	<b>Site</b>	<b>DB</b>
<b>Formation Top Depth:</b>	4				
<b>Formation End Depth:</b>	11				
<b>Formation End Depth UOM:</b>	ft				
<b><u>Overburden and Bedrock Materials Interval</u></b>					
<b>Formation ID:</b>	931075265				
<b>Layer:</b>	1				
<b>Color:</b>	6				
<b>General Color:</b>	BROWN				
<b>Mat1:</b>	02				
<b>Most Common Material:</b>	TOPSOIL				
<b>Mat2:</b>	12				
<b>Mat2 Desc:</b>	STONES				
<b>Mat3:</b>	68				
<b>Mat3 Desc:</b>	DRY				
<b>Formation Top Depth:</b>	0				
<b>Formation End Depth:</b>	4				
<b>Formation End Depth UOM:</b>	ft				
<b><u>Overburden and Bedrock Materials Interval</u></b>					
<b>Formation ID:</b>	931075267				
<b>Layer:</b>	3				
<b>Color:</b>	2				
<b>General Color:</b>	GREY				
<b>Mat1:</b>	15				
<b>Most Common Material:</b>	LIMESTONE				
<b>Mat2:</b>	73				
<b>Mat2 Desc:</b>	HARD				
<b>Mat3:</b>					
<b>Mat3 Desc:</b>					
<b>Formation Top Depth:</b>	11				
<b>Formation End Depth:</b>	60				
<b>Formation End Depth UOM:</b>	ft				
<b><u>Annular Space/Abandonment Sealing Record</u></b>					
<b>Plug ID:</b>	933115504				
<b>Layer:</b>	1				
<b>Plug From:</b>	0				
<b>Plug To:</b>	23				
<b>Plug Depth UOM:</b>	ft				
<b><u>Method of Construction &amp; Well Use</u></b>					
<b>Method Construction ID:</b>	961530361				
<b>Method Construction Code:</b>	6				
<b>Method Construction:</b>	Boring				
<b>Other Method Construction:</b>					
<b><u>Pipe Information</u></b>					
<b>Pipe ID:</b>	10600466				
<b>Casing No:</b>	1				
<b>Comment:</b>					
<b>Alt Name:</b>					

<b>Map Key</b>	<b>Number of Records</b>	<b>Direction/ Distance (m)</b>	<b>Elev/Diff (m)</b>	<b>Site</b>	<b>DB</b>
<b><u>Construction Record - Casing</u></b>					
<b>Casing ID:</b>			930090463		
<b>Layer:</b>			1		
<b>Material:</b>			2		
<b>Open Hole or Material:</b>			GALVANIZED		
<b>Depth From:</b>					
<b>Depth To:</b>			23		
<b>Casing Diameter:</b>			6		
<b>Casing Diameter UOM:</b>			inch		
<b>Casing Depth UOM:</b>			ft		
<b><u>Construction Record - Casing</u></b>					
<b>Casing ID:</b>			930090464		
<b>Layer:</b>			2		
<b>Material:</b>			4		
<b>Open Hole or Material:</b>			OPEN HOLE		
<b>Depth From:</b>					
<b>Depth To:</b>			60		
<b>Casing Diameter:</b>			6		
<b>Casing Diameter UOM:</b>			inch		
<b>Casing Depth UOM:</b>			ft		
<b><u>Results of Well Yield Testing</u></b>					
<b>Pump Test ID:</b>			991530361		
<b>Pump Set At:</b>					
<b>Static Level:</b>			8		
<b>Final Level After Pumping:</b>			17		
<b>Recommended Pump Depth:</b>			40		
<b>Pumping Rate:</b>			15		
<b>Flowing Rate:</b>					
<b>Recommended Pump Rate:</b>			5		
<b>Levels UOM:</b>			ft		
<b>Rate UOM:</b>			GPM		
<b>Water State After Test Code:</b>			1		
<b>Water State After Test:</b>			CLEAR		
<b>Pumping Test Method:</b>			1		
<b>Pumping Duration HR:</b>			1		
<b>Pumping Duration MIN:</b>			0		
<b>Flowing:</b>			No		
<b><u>Draw Down &amp; Recovery</u></b>					
<b>Pump Test Detail ID:</b>			934118352		
<b>Test Type:</b>			Draw Down		
<b>Test Duration:</b>			15		
<b>Test Level:</b>			15		
<b>Test Level UOM:</b>			ft		
<b><u>Draw Down &amp; Recovery</u></b>					
<b>Pump Test Detail ID:</b>			934393340		
<b>Test Type:</b>			Draw Down		
<b>Test Duration:</b>			30		
<b>Test Level:</b>			17		
<b>Test Level UOM:</b>			ft		
<b><u>Draw Down &amp; Recovery</u></b>					

Map Key	Number of Records	Direction/ Distance (m)	Elev/Diff (m)	Site	DB
---------	-------------------	----------------------------	------------------	------	----

**Pump Test Detail ID:** 934662490  
**Test Type:** Draw Down  
**Test Duration:** 45  
**Test Level:** 17  
**Test Level UOM:** ft

**Draw Down & Recovery**

**Pump Test Detail ID:** 934911034  
**Test Type:** Draw Down  
**Test Duration:** 60  
**Test Level:** 17  
**Test Level UOM:** ft

**Water Details**

**Water ID:** 933490458  
**Layer:** 1  
**Kind Code:** 5  
**Kind:** Not stated  
**Water Found Depth:** 35  
**Water Found Depth UOM:** ft

**Water Details**

**Water ID:** 933490459  
**Layer:** 2  
**Kind Code:** 5  
**Kind:** Not stated  
**Water Found Depth:** 49  
**Water Found Depth UOM:** ft

---

<a href="#">16</a>	6 of 27	SW/43.3	100.3 / -1.89	lot 4 con 3 ON	WWIS
--------------------	---------	---------	---------------	-------------------	------

<b>Well ID:</b> 1530737 <b>Construction Date:</b> <b>Primary Water Use:</b> Domestic <b>Sec. Water Use:</b> <b>Final Well Status:</b> Water Supply <b>Water Type:</b> <b>Casing Material:</b> <b>Audit No:</b> 197292 <b>Tag:</b> <b>Construction Method:</b> <b>Elevation (m):</b> <b>Elevation Reliability:</b> <b>Depth to Bedrock:</b> <b>Well Depth:</b> <b>Overburden/Bedrock:</b> <b>Pump Rate:</b> <b>Static Water Level:</b> <b>Flowing (Y/N):</b> <b>Flow Rate:</b> <b>Clear/Cloudy:</b>	<b>Data Entry Status:</b> <b>Data Src:</b> 1 <b>Date Received:</b> 9/17/1999 <b>Selected Flag:</b> Yes <b>Abandonment Rec:</b> <b>Contractor:</b> 1119 <b>Form Version:</b> 1 <b>Owner:</b> <b>Street Name:</b> <b>County:</b> OTTAWA <b>Municipality:</b> OSGOODE TOWNSHIP <b>Site Info:</b> <b>Lot:</b> 004 <b>Concession:</b> 03 <b>Concession Name:</b> CON <b>Easting NAD83:</b> <b>Northing NAD83:</b> <b>Zone:</b> <b>UTM Reliability:</b>
---	---

**PDF URL (Map):** [https://d2khazk8e83rdv.cloudfront.net/moe\\_mapping/downloads/2Water/Wells\\_pdfs/153\1530737.pdf](https://d2khazk8e83rdv.cloudfront.net/moe_mapping/downloads/2Water/Wells_pdfs/153\1530737.pdf)

**Bore Hole Information**

<b>Bore Hole ID:</b> 10052271 <b>DP2BR:</b> 14	<b>Elevation:</b> 101.962593 <b>Elevrc:</b>
---	--

<b>Map Key</b>	<b>Number of Records</b>	<b>Direction/ Distance (m)</b>	<b>Elev/Diff (m)</b>	<b>Site</b>	<b>DB</b>
<b>Spatial Status:</b>				<b>Zone:</b>	18
<b>Code OB:</b>	r			<b>East83:</b>	452516.8
<b>Code OB Desc:</b>	Bedrock			<b>North83:</b>	5010840
<b>Open Hole:</b>				<b>Org CS:</b>	
<b>Cluster Kind:</b>				<b>UTMRC:</b>	9
<b>Date Completed:</b>	7/1/1999			<b>UTMRC Desc:</b>	unknown UTM
<b>Remarks:</b>				<b>Location Method:</b>	lot
<b>Elevrc Desc:</b>					
<b>Location Source Date:</b>					
<b>Improvement Location Source:</b>					
<b>Improvement Location Method:</b>					
<b>Source Revision Comment:</b>					
<b>Supplier Comment:</b>					
<b><u>Overburden and Bedrock</u></b>					
<b><u>Materials Interval</u></b>					
<b>Formation ID:</b>		931076438			
<b>Layer:</b>		2			
<b>Color:</b>		2			
<b>General Color:</b>		GREY			
<b>Mat1:</b>		15			
<b>Most Common Material:</b>		LIMESTONE			
<b>Mat2:</b>					
<b>Mat2 Desc:</b>					
<b>Mat3:</b>					
<b>Mat3 Desc:</b>					
<b>Formation Top Depth:</b>		14			
<b>Formation End Depth:</b>		100			
<b>Formation End Depth UOM:</b>		ft			
<b><u>Overburden and Bedrock</u></b>					
<b><u>Materials Interval</u></b>					
<b>Formation ID:</b>		931076437			
<b>Layer:</b>		1			
<b>Color:</b>					
<b>General Color:</b>					
<b>Mat1:</b>		28			
<b>Most Common Material:</b>		SAND			
<b>Mat2:</b>		11			
<b>Mat2 Desc:</b>		GRAVEL			
<b>Mat3:</b>					
<b>Mat3 Desc:</b>					
<b>Formation Top Depth:</b>		0			
<b>Formation End Depth:</b>		14			
<b>Formation End Depth UOM:</b>		ft			
<b><u>Annular Space/Abandonment</u></b>					
<b><u>Sealing Record</u></b>					
<b>Plug ID:</b>		933115879			
<b>Layer:</b>		1			
<b>Plug From:</b>		2			
<b>Plug To:</b>		26			
<b>Plug Depth UOM:</b>		ft			
<b><u>Method of Construction &amp; Well</u></b>					
<b><u>Use</u></b>					
<b>Method Construction ID:</b>		961530737			
<b>Method Construction Code:</b>		5			

<b>Map Key</b>	<b>Number of Records</b>	<b>Direction/ Distance (m)</b>	<b>Elev/Diff (m)</b>	<b>Site</b>	<b>DB</b>
<b>Method Construction:</b>		Air Percussion			
<b>Other Method Construction:</b>					
<b><u>Pipe Information</u></b>					
<b>Pipe ID:</b>		10600841			
<b>Casing No:</b>		1			
<b>Comment:</b>					
<b>Alt Name:</b>					
<b><u>Construction Record - Casing</u></b>					
<b>Casing ID:</b>		930091239			
<b>Layer:</b>		3			
<b>Material:</b>		4			
<b>Open Hole or Material:</b>		OPEN HOLE			
<b>Depth From:</b>					
<b>Depth To:</b>		100			
<b>Casing Diameter:</b>		6			
<b>Casing Diameter UOM:</b>		inch			
<b>Casing Depth UOM:</b>		ft			
<b><u>Construction Record - Casing</u></b>					
<b>Casing ID:</b>		930091238			
<b>Layer:</b>		2			
<b>Material:</b>		1			
<b>Open Hole or Material:</b>		STEEL			
<b>Depth From:</b>					
<b>Depth To:</b>		26			
<b>Casing Diameter:</b>		6			
<b>Casing Diameter UOM:</b>		inch			
<b>Casing Depth UOM:</b>		ft			
<b><u>Construction Record - Casing</u></b>					
<b>Casing ID:</b>		930091237			
<b>Layer:</b>		1			
<b>Material:</b>		4			
<b>Open Hole or Material:</b>		OPEN HOLE			
<b>Depth From:</b>					
<b>Depth To:</b>		24			
<b>Casing Diameter:</b>		9			
<b>Casing Diameter UOM:</b>		inch			
<b>Casing Depth UOM:</b>		ft			
<b><u>Results of Well Yield Testing</u></b>					
<b>Pump Test ID:</b>		991530737			
<b>Pump Set At:</b>					
<b>Static Level:</b>		8			
<b>Final Level After Pumping:</b>		90			
<b>Recommended Pump Depth:</b>		90			
<b>Pumping Rate:</b>		5			
<b>Flowing Rate:</b>					
<b>Recommended Pump Rate:</b>		5			
<b>Levels UOM:</b>		ft			
<b>Rate UOM:</b>		GPM			
<b>Water State After Test Code:</b>		2			
<b>Water State After Test:</b>		CLOUDY			
<b>Pumping Test Method:</b>		1			
<b>Pumping Duration HR:</b>		1			

<b>Map Key</b>	<b>Number of Records</b>	<b>Direction/ Distance (m)</b>	<b>Elev/Diff (m)</b>	<b>Site</b>	<b>DB</b>
<b><i>Pumping Duration MIN: Flowing:</i></b>					
		No			
<b><i>Draw Down &amp; Recovery</i></b>					
<b><i>Pump Test Detail ID:</i></b> 934903257					
<b><i>Test Type:</i></b> Recovery					
<b><i>Test Duration:</i></b> 60					
<b><i>Test Level:</i></b> 8					
<b><i>Test Level UOM:</i></b> ft					
<b><i>Draw Down &amp; Recovery</i></b>					
<b><i>Pump Test Detail ID:</i></b> 934120081					
<b><i>Test Type:</i></b> Recovery					
<b><i>Test Duration:</i></b> 15					
<b><i>Test Level:</i></b> 8					
<b><i>Test Level UOM:</i></b> ft					
<b><i>Draw Down &amp; Recovery</i></b>					
<b><i>Pump Test Detail ID:</i></b> 934385702					
<b><i>Test Type:</i></b> Recovery					
<b><i>Test Duration:</i></b> 30					
<b><i>Test Level:</i></b> 8					
<b><i>Test Level UOM:</i></b> ft					
<b><i>Draw Down &amp; Recovery</i></b>					
<b><i>Pump Test Detail ID:</i></b> 934663525					
<b><i>Test Type:</i></b> Recovery					
<b><i>Test Duration:</i></b> 45					
<b><i>Test Level:</i></b> 8					
<b><i>Test Level UOM:</i></b> ft					
<b><i>Water Details</i></b>					
<b><i>Water ID:</i></b> 933490974					
<b><i>Layer:</i></b> 1					
<b><i>Kind Code:</i></b> 1					
<b><i>Kind:</i></b> FRESH					
<b><i>Water Found Depth:</i></b> 63					
<b><i>Water Found Depth UOM:</i></b> ft					
<b><i>Water Details</i></b>					
<b><i>Water ID:</i></b> 933490975					
<b><i>Layer:</i></b> 2					
<b><i>Kind Code:</i></b> 1					
<b><i>Kind:</i></b> FRESH					
<b><i>Water Found Depth:</i></b> 79					
<b><i>Water Found Depth UOM:</i></b> ft					
<b><i>Water Details</i></b>					
<b><i>Water ID:</i></b> 933490976					
<b><i>Layer:</i></b> 3					
<b><i>Kind Code:</i></b> 1					
<b><i>Kind:</i></b> FRESH					
<b><i>Water Found Depth:</i></b> 91					



Map Key	Number of Records	Direction/ Distance (m)	Elev/Diff (m)	Site	DB
<b>Water Found Depth UOM:</b>		ft			
<a href="#">16</a>	7 of 27	SW/43.3	100.3 / -1.89	lot 4 con 3 ON	WWIS
<b>Well ID:</b>	1530738			<b>Data Entry Status:</b>	
<b>Construction Date:</b>				<b>Data Src:</b>	1
<b>Primary Water Use:</b>	Domestic			<b>Date Received:</b>	9/17/1999
<b>Sec. Water Use:</b>				<b>Selected Flag:</b>	Yes
<b>Final Well Status:</b>	Water Supply			<b>Abandonment Rec:</b>	
<b>Water Type:</b>				<b>Contractor:</b>	1119
<b>Casing Material:</b>				<b>Form Version:</b>	1
<b>Audit No:</b>	197216			<b>Owner:</b>	
<b>Tag:</b>				<b>Street Name:</b>	
<b>Construction Method:</b>				<b>County:</b>	OTTAWA
<b>Elevation (m):</b>				<b>Municipality:</b>	OSGOODE TOWNSHIP
<b>Elevation Reliability:</b>				<b>Site Info:</b>	
<b>Depth to Bedrock:</b>				<b>Lot:</b>	004
<b>Well Depth:</b>				<b>Concession:</b>	03
<b>Overburden/Bedrock:</b>				<b>Concession Name:</b>	CON
<b>Pump Rate:</b>				<b>Easting NAD83:</b>	
<b>Static Water Level:</b>				<b>Northing NAD83:</b>	
<b>Flowing (Y/N):</b>				<b>Zone:</b>	
<b>Flow Rate:</b>				<b>UTM Reliability:</b>	
<b>Clear/Cloudy:</b>					
<b>PDF URL (Map):</b>	<a href="https://d2khazk8e83rdv.cloudfront.net/moe_mapping/downloads/2Water/Wells_pdfs/153\1530738.pdf">https://d2khazk8e83rdv.cloudfront.net/moe_mapping/downloads/2Water/Wells_pdfs/153\1530738.pdf</a>				
<b><u>Bore Hole Information</u></b>					
<b>Bore Hole ID:</b>	10052272			<b>Elevation:</b>	101.962593
<b>DP2BR:</b>	28			<b>Elevrc:</b>	
<b>Spatial Status:</b>				<b>Zone:</b>	18
<b>Code OB:</b>	r			<b>East83:</b>	452516.8
<b>Code OB Desc:</b>	Bedrock			<b>North83:</b>	5010840
<b>Open Hole:</b>				<b>Org CS:</b>	
<b>Cluster Kind:</b>				<b>UTMRC:</b>	9
<b>Date Completed:</b>	7/5/1999			<b>UTMRC Desc:</b>	unknown UTM
<b>Remarks:</b>				<b>Location Method:</b>	lot
<b>Elevrc Desc:</b>					
<b>Location Source Date:</b>					
<b>Improvement Location Source:</b>					
<b>Improvement Location Method:</b>					
<b>Source Revision Comment:</b>					
<b>Supplier Comment:</b>					
<b><u>Overburden and Bedrock</u></b>					
<b><u>Materials Interval</u></b>					
<b>Formation ID:</b>	931076440				
<b>Layer:</b>	2				
<b>Color:</b>					
<b>General Color:</b>					
<b>Mat1:</b>	13				
<b>Most Common Material:</b>	BOULDERS				
<b>Mat2:</b>	11				
<b>Mat2 Desc:</b>	GRAVEL				
<b>Mat3:</b>					
<b>Mat3 Desc:</b>					
<b>Formation Top Depth:</b>	20				
<b>Formation End Depth:</b>	28				
<b>Formation End Depth UOM:</b>	ft				

<b>Map Key</b>	<b>Number of Records</b>	<b>Direction/ Distance (m)</b>	<b>Elev/Diff (m)</b>	<b>Site</b>	<b>DB</b>
<b><u>Overburden and Bedrock Materials Interval</u></b>					
<b>Formation ID:</b>		931076442			
<b>Layer:</b>		4			
<b>Color:</b>					
<b>General Color:</b>					
<b>Mat1:</b>		18			
<b>Most Common Material:</b>		SANDSTONE			
<b>Mat2:</b>					
<b>Mat2 Desc:</b>					
<b>Mat3:</b>					
<b>Mat3 Desc:</b>					
<b>Formation Top Depth:</b>		151			
<b>Formation End Depth:</b>		188			
<b>Formation End Depth UOM:</b>		ft			
<b><u>Overburden and Bedrock Materials Interval</u></b>					
<b>Formation ID:</b>		931076439			
<b>Layer:</b>		1			
<b>Color:</b>					
<b>General Color:</b>					
<b>Mat1:</b>		28			
<b>Most Common Material:</b>		SAND			
<b>Mat2:</b>					
<b>Mat2 Desc:</b>					
<b>Mat3:</b>					
<b>Mat3 Desc:</b>					
<b>Formation Top Depth:</b>		0			
<b>Formation End Depth:</b>		20			
<b>Formation End Depth UOM:</b>		ft			
<b><u>Overburden and Bedrock Materials Interval</u></b>					
<b>Formation ID:</b>		931076441			
<b>Layer:</b>		3			
<b>Color:</b>		2			
<b>General Color:</b>		GREY			
<b>Mat1:</b>		15			
<b>Most Common Material:</b>		LIMESTONE			
<b>Mat2:</b>					
<b>Mat2 Desc:</b>					
<b>Mat3:</b>					
<b>Mat3 Desc:</b>					
<b>Formation Top Depth:</b>		28			
<b>Formation End Depth:</b>		151			
<b>Formation End Depth UOM:</b>		ft			
<b><u>Annular Space/Abandonment Sealing Record</u></b>					
<b>Plug ID:</b>		933115880			
<b>Layer:</b>		1			
<b>Plug From:</b>		2			
<b>Plug To:</b>		40			
<b>Plug Depth UOM:</b>		ft			
<b><u>Method of Construction &amp; Well Use</u></b>					

<b>Map Key</b>	<b>Number of Records</b>	<b>Direction/ Distance (m)</b>	<b>Elev/Diff (m)</b>	<b>Site</b>	<b>DB</b>
<b>Method Construction ID:</b>		961530738			
<b>Method Construction Code:</b>		5			
<b>Method Construction:</b>		Air Percussion			
<b>Other Method Construction:</b>					
<b><u>Pipe Information</u></b>					
<b>Pipe ID:</b>		10600842			
<b>Casing No:</b>		1			
<b>Comment:</b>					
<b>Alt Name:</b>					
<b><u>Construction Record - Casing</u></b>					
<b>Casing ID:</b>		930091240			
<b>Layer:</b>		1			
<b>Material:</b>		4			
<b>Open Hole or Material:</b>		OPEN HOLE			
<b>Depth From:</b>					
<b>Depth To:</b>		38			
<b>Casing Diameter:</b>		9			
<b>Casing Diameter UOM:</b>		inch			
<b>Casing Depth UOM:</b>		ft			
<b><u>Construction Record - Casing</u></b>					
<b>Casing ID:</b>		930091242			
<b>Layer:</b>		3			
<b>Material:</b>		4			
<b>Open Hole or Material:</b>		OPEN HOLE			
<b>Depth From:</b>					
<b>Depth To:</b>		188			
<b>Casing Diameter:</b>		6			
<b>Casing Diameter UOM:</b>		inch			
<b>Casing Depth UOM:</b>		ft			
<b><u>Construction Record - Casing</u></b>					
<b>Casing ID:</b>		930091241			
<b>Layer:</b>		2			
<b>Material:</b>		1			
<b>Open Hole or Material:</b>		STEEL			
<b>Depth From:</b>					
<b>Depth To:</b>		40			
<b>Casing Diameter:</b>		6			
<b>Casing Diameter UOM:</b>		inch			
<b>Casing Depth UOM:</b>		ft			
<b><u>Results of Well Yield Testing</u></b>					
<b>Pump Test ID:</b>		991530738			
<b>Pump Set At:</b>					
<b>Static Level:</b>		28			
<b>Final Level After Pumping:</b>		120			
<b>Recommended Pump Depth:</b>		24			
<b>Pumping Rate:</b>		24			
<b>Flowing Rate:</b>					
<b>Recommended Pump Rate:</b>		24			
<b>Levels UOM:</b>		ft			
<b>Rate UOM:</b>		GPM			
<b>Water State After Test Code:</b>		2			

Map Key	Number of Records	Direction/ Distance (m)	Elev/Diff (m)	Site	DB
<b>Water State After Test:</b>		CLOUDY			
<b>Pumping Test Method:</b>		1			
<b>Pumping Duration HR:</b>		1			
<b>Pumping Duration MIN:</b>					
<b>Flowing:</b>		No			
<b><u>Draw Down &amp; Recovery</u></b>					
<b>Pump Test Detail ID:</b>		934385703			
<b>Test Type:</b>		Recovery			
<b>Test Duration:</b>		30			
<b>Test Level:</b>		28			
<b>Test Level UOM:</b>		ft			
<b><u>Draw Down &amp; Recovery</u></b>					
<b>Pump Test Detail ID:</b>		934903258			
<b>Test Type:</b>		Recovery			
<b>Test Duration:</b>		60			
<b>Test Level:</b>		28			
<b>Test Level UOM:</b>		ft			
<b><u>Draw Down &amp; Recovery</u></b>					
<b>Pump Test Detail ID:</b>		934120082			
<b>Test Type:</b>		Recovery			
<b>Test Duration:</b>		15			
<b>Test Level:</b>		28			
<b>Test Level UOM:</b>		ft			
<b><u>Draw Down &amp; Recovery</u></b>					
<b>Pump Test Detail ID:</b>		934663526			
<b>Test Type:</b>		Recovery			
<b>Test Duration:</b>		45			
<b>Test Level:</b>		28			
<b>Test Level UOM:</b>		ft			
<b><u>Water Details</u></b>					
<b>Water ID:</b>		933490977			
<b>Layer:</b>		1			
<b>Kind Code:</b>		1			
<b>Kind:</b>		FRESH			
<b>Water Found Depth:</b>		152			
<b>Water Found Depth UOM:</b>		ft			

<a href="#">16</a>	8 of 27	SW/43.3	100.3 / -1.89	lot 4 con 3 ON	WWIS
<b>Well ID:</b>		1520088		<b>Data Entry Status:</b>	
<b>Construction Date:</b>				<b>Data Src:</b> 1	
<b>Primary Water Use:</b>		Domestic		<b>Date Received:</b> 10/9/1985	
<b>Sec. Water Use:</b>				<b>Selected Flag:</b> Yes	
<b>Final Well Status:</b>		Water Supply		<b>Abandonment Rec:</b>	
<b>Water Type:</b>				<b>Contractor:</b> 3644	
<b>Casing Material:</b>				<b>Form Version:</b> 1	
<b>Audit No:</b>				<b>Owner:</b>	
<b>Tag:</b>				<b>Street Name:</b>	
<b>Construction Method:</b>				<b>County:</b> OTTAWA	
<b>Elevation (m):</b>				<b>Municipality:</b> OSGOODE TOWNSHIP	

Map Key	Number of Records	Direction/ Distance (m)	Elev/Diff (m)	Site	DB
<b>Elevation Reliability:</b> <b>Depth to Bedrock:</b> <b>Well Depth:</b> <b>Overburden/Bedrock:</b> <b>Pump Rate:</b> <b>Static Water Level:</b> <b>Flowing (Y/N):</b> <b>Flow Rate:</b> <b>Clear/Cloudy:</b>				<b>Site Info:</b> <b>Lot:</b> 004 <b>Concession:</b> 03 <b>Concession Name:</b> CON <b>Easting NAD83:</b> <b>Northing NAD83:</b> <b>Zone:</b> <b>UTM Reliability:</b>	
<b>PDF URL (Map):</b>		<a href="https://d2khazk8e83rdv.cloudfront.net/moe_mapping/downloads/2Water/Wells_pdfs/152\1520088.pdf">https://d2khazk8e83rdv.cloudfront.net/moe_mapping/downloads/2Water/Wells_pdfs/152\1520088.pdf</a>			

**Bore Hole Information**

<b>Bore Hole ID:</b>	10041938	<b>Elevation:</b>	101.962593
<b>DP2BR:</b>	24	<b>Elevrc:</b>	
<b>Spatial Status:</b>		<b>Zone:</b>	18
<b>Code OB:</b>	r	<b>East83:</b>	452516.8
<b>Code OB Desc:</b>	Bedrock	<b>North83:</b>	5010840
<b>Open Hole:</b>		<b>Org CS:</b>	
<b>Cluster Kind:</b>		<b>UTMRC:</b>	9
<b>Date Completed:</b>	9/24/1985	<b>UTMRC Desc:</b>	unknown UTM
<b>Remarks:</b>		<b>Location Method:</b>	lot
<b>Elevrc Desc:</b>			
<b>Location Source Date:</b>			
<b>Improvement Location Source:</b>			
<b>Improvement Location Method:</b>			
<b>Source Revision Comment:</b>			
<b>Supplier Comment:</b>			

**Overburden and Bedrock  
Materials Interval**

<b>Formation ID:</b>	931043685
<b>Layer:</b>	2
<b>Color:</b>	2
<b>General Color:</b>	GREY
<b>Mat1:</b>	14
<b>Most Common Material:</b>	HARDPAN
<b>Mat2:</b>	
<b>Mat2 Desc:</b>	
<b>Mat3:</b>	
<b>Mat3 Desc:</b>	
<b>Formation Top Depth:</b>	12
<b>Formation End Depth:</b>	24
<b>Formation End Depth UOM:</b>	ft

**Overburden and Bedrock  
Materials Interval**

<b>Formation ID:</b>	931043684
<b>Layer:</b>	1
<b>Color:</b>	2
<b>General Color:</b>	GREY
<b>Mat1:</b>	05
<b>Most Common Material:</b>	CLAY
<b>Mat2:</b>	12
<b>Mat2 Desc:</b>	STONES
<b>Mat3:</b>	
<b>Mat3 Desc:</b>	
<b>Formation Top Depth:</b>	0
<b>Formation End Depth:</b>	12
<b>Formation End Depth UOM:</b>	ft

<b>Map Key</b>	<b>Number of Records</b>	<b>Direction/ Distance (m)</b>	<b>Elev/Diff (m)</b>	<b>Site</b>	<b>DB</b>
<b><u>Overburden and Bedrock Materials Interval</u></b>					
<b>Formation ID:</b>		931043686			
<b>Layer:</b>		3			
<b>Color:</b>		2			
<b>General Color:</b>		GREY			
<b>Mat1:</b>		15			
<b>Most Common Material:</b>		LIMESTONE			
<b>Mat2:</b>					
<b>Mat2 Desc:</b>					
<b>Mat3:</b>					
<b>Mat3 Desc:</b>					
<b>Formation Top Depth:</b>		24			
<b>Formation End Depth:</b>		63			
<b>Formation End Depth UOM:</b>		ft			
<b><u>Method of Construction &amp; Well Use</u></b>					
<b>Method Construction ID:</b>		961520088			
<b>Method Construction Code:</b>		5			
<b>Method Construction:</b>		Air Percussion			
<b>Other Method Construction:</b>					
<b><u>Pipe Information</u></b>					
<b>Pipe ID:</b>		10590508			
<b>Casing No:</b>		1			
<b>Comment:</b>					
<b>Alt Name:</b>					
<b><u>Construction Record - Casing</u></b>					
<b>Casing ID:</b>		930073214			
<b>Layer:</b>		2			
<b>Material:</b>		4			
<b>Open Hole or Material:</b>		OPEN HOLE			
<b>Depth From:</b>					
<b>Depth To:</b>		63			
<b>Casing Diameter:</b>		6			
<b>Casing Diameter UOM:</b>		inch			
<b>Casing Depth UOM:</b>		ft			
<b><u>Construction Record - Casing</u></b>					
<b>Casing ID:</b>		930073213			
<b>Layer:</b>		1			
<b>Material:</b>		1			
<b>Open Hole or Material:</b>		STEEL			
<b>Depth From:</b>					
<b>Depth To:</b>		26			
<b>Casing Diameter:</b>		6			
<b>Casing Diameter UOM:</b>		inch			
<b>Casing Depth UOM:</b>		ft			
<b><u>Results of Well Yield Testing</u></b>					
<b>Pump Test ID:</b>		991520088			
<b>Pump Set At:</b>					

<b>Map Key</b>	<b>Number of Records</b>	<b>Direction/ Distance (m)</b>	<b>Elev/Diff (m)</b>	<b>Site</b>	<b>DB</b>
<b>Static Level:</b>			8		
<b>Final Level After Pumping:</b>			50		
<b>Recommended Pump Depth:</b>			50		
<b>Pumping Rate:</b>			7		
<b>Flowing Rate:</b>					
<b>Recommended Pump Rate:</b>			7		
<b>Levels UOM:</b>			ft		
<b>Rate UOM:</b>			GPM		
<b>Water State After Test Code:</b>			2		
<b>Water State After Test:</b>			CLOUDY		
<b>Pumping Test Method:</b>			1		
<b>Pumping Duration HR:</b>			1		
<b>Pumping Duration MIN:</b>			0		
<b>Flowing:</b>			No		
 <b><u>Draw Down &amp; Recovery</u></b>					
<b>Pump Test Detail ID:</b>			934655499		
<b>Test Type:</b>					
<b>Test Duration:</b>			45		
<b>Test Level:</b>			50		
<b>Test Level UOM:</b>			ft		
 <b><u>Draw Down &amp; Recovery</u></b>					
<b>Pump Test Detail ID:</b>			934904468		
<b>Test Type:</b>					
<b>Test Duration:</b>			60		
<b>Test Level:</b>			50		
<b>Test Level UOM:</b>			ft		
 <b><u>Draw Down &amp; Recovery</u></b>					
<b>Pump Test Detail ID:</b>			934376748		
<b>Test Type:</b>					
<b>Test Duration:</b>			30		
<b>Test Level:</b>			50		
<b>Test Level UOM:</b>			ft		
 <b><u>Draw Down &amp; Recovery</u></b>					
<b>Pump Test Detail ID:</b>			934111346		
<b>Test Type:</b>					
<b>Test Duration:</b>			15		
<b>Test Level:</b>			50		
<b>Test Level UOM:</b>			ft		
 <b><u>Water Details</u></b>					
<b>Water ID:</b>			933477244		
<b>Layer:</b>			1		
<b>Kind Code:</b>			1		
<b>Kind:</b>			FRESH		
<b>Water Found Depth:</b>			40		
<b>Water Found Depth UOM:</b>			ft		
 <b><u>Water Details</u></b>					
<b>Water ID:</b>			933477245		
<b>Layer:</b>			2		
<b>Kind Code:</b>			1		



Map Key	Number of Records	Direction/ Distance (m)	Elev/Diff (m)	Site	DB
Kind:		FRESH			
Water Found Depth:		58			
Water Found Depth UOM:		ft			

<a href="#">16</a>	9 of 27	SW/43.3	100.3 / -1.89	lot 4 con 3 ON	WWIS
Well ID:	1524519			Data Entry Status:	
Construction Date:				Data Src:	1
Primary Water Use:	Domestic			Date Received:	6/19/1990
Sec. Water Use:				Selected Flag:	Yes
Final Well Status:	Water Supply			Abandonment Rec:	
Water Type:				Contractor:	1558
Casing Material:				Form Version:	1
Audit No:	79449			Owner:	
Tag:				Street Name:	
Construction Method:				County:	OTTAWA
Elevation (m):				Municipality:	OSGOODE TOWNSHIP
Elevation Reliability:				Site Info:	
Depth to Bedrock:				Lot:	004
Well Depth:				Concession:	03
Overburden/Bedrock:				Concession Name:	CON
Pump Rate:				Easting NAD83:	
Static Water Level:				Northing NAD83:	
Flowing (Y/N):				Zone:	
Flow Rate:				UTM Reliability:	
Clear/Cloudy:					

PDF URL (Map): [https://d2khazk8e83rdv.cloudfront.net/moe\\_mapping/downloads/2Water/Wells\\_pdfs/152\1524519.pdf](https://d2khazk8e83rdv.cloudfront.net/moe_mapping/downloads/2Water/Wells_pdfs/152\1524519.pdf)

#### Bore Hole Information

Bore Hole ID:	10046269	Elevation:	101.962593
DP2BR:	37	Elevrc:	
Spatial Status:		Zone:	18
Code OB:	r	East83:	452516.8
Code OB Desc:	Bedrock	North83:	5010840
Open Hole:		Org CS:	
Cluster Kind:		UTMRC:	9
Date Completed:	5/13/1990	UTMRC Desc:	unknown UTM
Remarks:		Location Method:	lot
Elevrc Desc:			
Location Source Date:			
Improvement Location Source:			
Improvement Location Method:			
Source Revision Comment:			
Supplier Comment:			

#### Overburden and Bedrock Materials Interval

Formation ID:	931058198
Layer:	3
Color:	2
General Color:	GREY
Mat1:	05
Most Common Material:	CLAY
Mat2:	12
Mat2 Desc:	STONES
Mat3:	
Mat3 Desc:	
Formation Top Depth:	14
Formation End Depth:	37

<b>Map Key</b>	<b>Number of Records</b>	<b>Direction/ Distance (m)</b>	<b>Elev/Diff (m)</b>	<b>Site</b>	<b>DB</b>
<b>Formation End Depth UOM:</b>		ft			
<b><u>Overburden and Bedrock Materials Interval</u></b>					
<b>Formation ID:</b>		931058196			
<b>Layer:</b>		1			
<b>Color:</b>		6			
<b>General Color:</b>		BROWN			
<b>Mat1:</b>		28			
<b>Most Common Material:</b>		SAND			
<b>Mat2:</b>					
<b>Mat2 Desc:</b>					
<b>Mat3:</b>					
<b>Mat3 Desc:</b>					
<b>Formation Top Depth:</b>		0			
<b>Formation End Depth:</b>		8			
<b>Formation End Depth UOM:</b>		ft			
<b><u>Overburden and Bedrock Materials Interval</u></b>					
<b>Formation ID:</b>		931058197			
<b>Layer:</b>		2			
<b>Color:</b>		2			
<b>General Color:</b>		GREY			
<b>Mat1:</b>		28			
<b>Most Common Material:</b>		SAND			
<b>Mat2:</b>					
<b>Mat2 Desc:</b>					
<b>Mat3:</b>					
<b>Mat3 Desc:</b>					
<b>Formation Top Depth:</b>		8			
<b>Formation End Depth:</b>		14			
<b>Formation End Depth UOM:</b>		ft			
<b><u>Overburden and Bedrock Materials Interval</u></b>					
<b>Formation ID:</b>		931058199			
<b>Layer:</b>		4			
<b>Color:</b>		2			
<b>General Color:</b>		GREY			
<b>Mat1:</b>		15			
<b>Most Common Material:</b>		LIMESTONE			
<b>Mat2:</b>					
<b>Mat2 Desc:</b>					
<b>Mat3:</b>					
<b>Mat3 Desc:</b>					
<b>Formation Top Depth:</b>		37			
<b>Formation End Depth:</b>		45			
<b>Formation End Depth UOM:</b>		ft			
<b><u>Method of Construction &amp; Well Use</u></b>					
<b>Method Construction ID:</b>		961524519			
<b>Method Construction Code:</b>		5			
<b>Method Construction:</b>		Air Percussion			
<b>Other Method Construction:</b>					

**Pipe Information**

<b>Map Key</b>	<b>Number of Records</b>	<b>Direction/ Distance (m)</b>	<b>Elev/Diff (m)</b>	<b>Site</b>	<b>DB</b>
<b>Pipe ID:</b>		10594839			
<b>Casing No:</b>		1			
<b>Comment:</b>					
<b>Alt Name:</b>					
<b><u>Construction Record - Casing</u></b>					
<b>Casing ID:</b>		930081012			
<b>Layer:</b>		2			
<b>Material:</b>		4			
<b>Open Hole or Material:</b>		OPEN HOLE			
<b>Depth From:</b>					
<b>Depth To:</b>		45			
<b>Casing Diameter:</b>		6			
<b>Casing Diameter UOM:</b>		inch			
<b>Casing Depth UOM:</b>		ft			
<b><u>Construction Record - Casing</u></b>					
<b>Casing ID:</b>		930081011			
<b>Layer:</b>		1			
<b>Material:</b>		1			
<b>Open Hole or Material:</b>		STEEL			
<b>Depth From:</b>					
<b>Depth To:</b>		38			
<b>Casing Diameter:</b>		6			
<b>Casing Diameter UOM:</b>		inch			
<b>Casing Depth UOM:</b>		ft			
<b><u>Results of Well Yield Testing</u></b>					
<b>Pump Test ID:</b>		991524519			
<b>Pump Set At:</b>					
<b>Static Level:</b>		6			
<b>Final Level After Pumping:</b>		10			
<b>Recommended Pump Depth:</b>		30			
<b>Pumping Rate:</b>		30			
<b>Flowing Rate:</b>					
<b>Recommended Pump Rate:</b>		5			
<b>Levels UOM:</b>		ft			
<b>Rate UOM:</b>		GPM			
<b>Water State After Test Code:</b>		1			
<b>Water State After Test:</b>		CLEAR			
<b>Pumping Test Method:</b>		1			
<b>Pumping Duration HR:</b>		1			
<b>Pumping Duration MIN:</b>		0			
<b>Flowing:</b>		No			
<b><u>Draw Down &amp; Recovery</u></b>					
<b>Pump Test Detail ID:</b>		934654091			
<b>Test Type:</b>		Draw Down			
<b>Test Duration:</b>		45			
<b>Test Level:</b>		10			
<b>Test Level UOM:</b>		ft			
<b><u>Draw Down &amp; Recovery</u></b>					
<b>Pump Test Detail ID:</b>		934393125			
<b>Test Type:</b>		Draw Down			
<b>Test Duration:</b>		30			

Map Key	Number of Records	Direction/ Distance (m)	Elev/Diff (m)	Site	DB
Test Level:		10			
Test Level UOM:		ft			
<b><u>Draw Down &amp; Recovery</u></b>					
Pump Test Detail ID:		934902473			
Test Type:		Draw Down			
Test Duration:		60			
Test Level:		10			
Test Level UOM:		ft			
<b><u>Draw Down &amp; Recovery</u></b>					
Pump Test Detail ID:		934108898			
Test Type:		Draw Down			
Test Duration:		15			
Test Level:		10			
Test Level UOM:		ft			
<b><u>Water Details</u></b>					
Water ID:		933483167			
Layer:		1			
Kind Code:		5			
Kind:		Not stated			
Water Found Depth:		42			
Water Found Depth UOM:		ft			

<a href="#">16</a>	10 of 27	SW/43.3	100.3 / -1.89	lot 4 con 3 ON	WWIS
--------------------	----------	---------	---------------	-------------------	------

<b>Well ID:</b>	1525053	<b>Data Entry Status:</b>	
<b>Construction Date:</b>		<b>Data Src:</b>	1
<b>Primary Water Use:</b>	Domestic	<b>Date Received:</b>	10/29/1990
<b>Sec. Water Use:</b>		<b>Selected Flag:</b>	Yes
<b>Final Well Status:</b>	Water Supply	<b>Abandonment Rec:</b>	
<b>Water Type:</b>		<b>Contractor:</b>	3749
<b>Casing Material:</b>		<b>Form Version:</b>	1
<b>Audit No:</b>	74628	<b>Owner:</b>	
<b>Tag:</b>		<b>Street Name:</b>	
<b>Construction Method:</b>		<b>County:</b>	OTTAWA
<b>Elevation (m):</b>		<b>Municipality:</b>	OSGOODE TOWNSHIP
<b>Elevation Reliability:</b>		<b>Site Info:</b>	
<b>Depth to Bedrock:</b>		<b>Lot:</b>	004
<b>Well Depth:</b>		<b>Concession:</b>	03
<b>Overburden/Bedrock:</b>		<b>Concession Name:</b>	CON
<b>Pump Rate:</b>		<b>Easting NAD83:</b>	
<b>Static Water Level:</b>		<b>Northing NAD83:</b>	
<b>Flowing (Y/N):</b>		<b>Zone:</b>	
<b>Flow Rate:</b>		<b>UTM Reliability:</b>	
<b>Clear/Cloudy:</b>			

**PDF URL (Map):** [https://d2khazk8e83rdv.cloudfront.net/moe\\_mapping/downloads/2Water/Wells\\_pdfs/152\1525053.pdf](https://d2khazk8e83rdv.cloudfront.net/moe_mapping/downloads/2Water/Wells_pdfs/152\1525053.pdf)

**Bore Hole Information**

<b>Bore Hole ID:</b>	10046795	<b>Elevation:</b>	101.962593
<b>DP2BR:</b>	0	<b>Elevrc:</b>	
<b>Spatial Status:</b>		<b>Zone:</b>	18
<b>Code OB:</b>	h	<b>East83:</b>	452516.8
<b>Code OB Desc:</b>	Mixed in a Layer	<b>North83:</b>	5010840
<b>Open Hole:</b>		<b>Org CS:</b>	

<b>Map Key</b>	<b>Number of Records</b>	<b>Direction/ Distance (m)</b>	<b>Elev/Diff (m)</b>	<b>Site</b>	<b>DB</b>
<b>Cluster Kind:</b>				<b>UTMRC:</b>	9
<b>Date Completed:</b>	10/10/1990			<b>UTMRC Desc:</b>	unknown UTM
<b>Remarks:</b>				<b>Location Method:</b>	lot
<b>Elevrc Desc:</b>					
<b>Location Source Date:</b>					
<b>Improvement Location Source:</b>					
<b>Improvement Location Method:</b>					
<b>Source Revision Comment:</b>					
<b>Supplier Comment:</b>					
<b><u>Overburden and Bedrock Materials Interval</u></b>					
<b>Formation ID:</b>		931059912			
<b>Layer:</b>		1			
<b>Color:</b>		6			
<b>General Color:</b>		BROWN			
<b>Mat1:</b>		06			
<b>Most Common Material:</b>		SILT			
<b>Mat2:</b>		26			
<b>Mat2 Desc:</b>		ROCK			
<b>Mat3:</b>		77			
<b>Mat3 Desc:</b>		LOOSE			
<b>Formation Top Depth:</b>		0			
<b>Formation End Depth:</b>		6			
<b>Formation End Depth UOM:</b>		ft			
<b><u>Overburden and Bedrock Materials Interval</u></b>					
<b>Formation ID:</b>		931059913			
<b>Layer:</b>		2			
<b>Color:</b>		2			
<b>General Color:</b>		GREY			
<b>Mat1:</b>		15			
<b>Most Common Material:</b>		LIMESTONE			
<b>Mat2:</b>		18			
<b>Mat2 Desc:</b>		SANDSTONE			
<b>Mat3:</b>		74			
<b>Mat3 Desc:</b>		LAYERED			
<b>Formation Top Depth:</b>		6			
<b>Formation End Depth:</b>		180			
<b>Formation End Depth UOM:</b>		ft			
<b><u>Method of Construction &amp; Well Use</u></b>					
<b>Method Construction ID:</b>		961525053			
<b>Method Construction Code:</b>		4			
<b>Method Construction:</b>		Rotary (Air)			
<b>Other Method Construction:</b>					
<b><u>Pipe Information</u></b>					
<b>Pipe ID:</b>		10595365			
<b>Casing No:</b>		1			
<b>Comment:</b>					
<b>Alt Name:</b>					
<b><u>Construction Record - Casing</u></b>					
<b>Casing ID:</b>		930081952			

<b>Map Key</b>	<b>Number of Records</b>	<b>Direction/ Distance (m)</b>	<b>Elev/Diff (m)</b>	<b>Site</b>	<b>DB</b>
<b>Layer:</b>		1			
<b>Material:</b>		1			
<b>Open Hole or Material:</b>		STEEL			
<b>Depth From:</b>					
<b>Depth To:</b>		40			
<b>Casing Diameter:</b>		6			
<b>Casing Diameter UOM:</b>		inch			
<b>Casing Depth UOM:</b>		ft			
<b><u>Results of Well Yield Testing</u></b>					
<b>Pump Test ID:</b>		991525053			
<b>Pump Set At:</b>					
<b>Static Level:</b>		29			
<b>Final Level After Pumping:</b>		81			
<b>Recommended Pump Depth:</b>		170			
<b>Pumping Rate:</b>		10			
<b>Flowing Rate:</b>					
<b>Recommended Pump Rate:</b>		8			
<b>Levels UOM:</b>		ft			
<b>Rate UOM:</b>		GPM			
<b>Water State After Test Code:</b>		1			
<b>Water State After Test:</b>		CLEAR			
<b>Pumping Test Method:</b>		1			
<b>Pumping Duration HR:</b>		1			
<b>Pumping Duration MIN:</b>		0			
<b>Flowing:</b>		No			
<b><u>Draw Down &amp; Recovery</u></b>					
<b>Pump Test Detail ID:</b>		934111062			
<b>Test Type:</b>		Draw Down			
<b>Test Duration:</b>		15			
<b>Test Level:</b>		36			
<b>Test Level UOM:</b>		ft			
<b><u>Draw Down &amp; Recovery</u></b>					
<b>Pump Test Detail ID:</b>		934655828			
<b>Test Type:</b>		Draw Down			
<b>Test Duration:</b>		45			
<b>Test Level:</b>		81			
<b>Test Level UOM:</b>		ft			
<b><u>Draw Down &amp; Recovery</u></b>					
<b>Pump Test Detail ID:</b>		934904621			
<b>Test Type:</b>		Draw Down			
<b>Test Duration:</b>		60			
<b>Test Level:</b>		81			
<b>Test Level UOM:</b>		ft			
<b><u>Draw Down &amp; Recovery</u></b>					
<b>Pump Test Detail ID:</b>		934386469			
<b>Test Type:</b>		Draw Down			
<b>Test Duration:</b>		30			
<b>Test Level:</b>		64			
<b>Test Level UOM:</b>		ft			

**Water Details**

Map Key	Number of Records	Direction/ Distance (m)	Elev/Diff (m)	Site	DB
---------	-------------------	----------------------------	------------------	------	----

**Water ID:** 933483893  
**Layer:** 1  
**Kind Code:** 1  
**Kind:** FRESH  
**Water Found Depth:** 105  
**Water Found Depth UOM:** ft

Water Details

**Water ID:** 933483894  
**Layer:** 2  
**Kind Code:** 1  
**Kind:** FRESH  
**Water Found Depth:** 171  
**Water Found Depth UOM:** ft

<a href="#">16</a>	11 of 27	SW/43.3	100.3 / -1.89	lot 4 con 3 ON	WWIS
--------------------	----------	---------	---------------	-------------------	------

<b>Well ID:</b> 1525054 <b>Construction Date:</b> <b>Primary Water Use:</b> Domestic <b>Sec. Water Use:</b> <b>Final Well Status:</b> Water Supply <b>Water Type:</b> <b>Casing Material:</b> <b>Audit No:</b> 74626 <b>Tag:</b> <b>Construction Method:</b> <b>Elevation (m):</b> <b>Elevation Reliability:</b> <b>Depth to Bedrock:</b> <b>Well Depth:</b> <b>Overburden/Bedrock:</b> <b>Pump Rate:</b> <b>Static Water Level:</b> <b>Flowing (Y/N):</b> <b>Flow Rate:</b> <b>Clear/Cloudy:</b>	<b>Data Entry Status:</b> <b>Data Src:</b> 1 <b>Date Received:</b> 10/29/1990 <b>Selected Flag:</b> Yes <b>Abandonment Rec:</b> <b>Contractor:</b> 3749 <b>Form Version:</b> 1 <b>Owner:</b> <b>Street Name:</b> <b>County:</b> OTTAWA <b>Municipality:</b> OSGOODE TOWNSHIP <b>Site Info:</b> <b>Lot:</b> 004 <b>Concession:</b> 03 <b>Concession Name:</b> CON <b>Easting NAD83:</b> <b>Northing NAD83:</b> <b>Zone:</b> <b>UTM Reliability:</b>
--	--

**PDF URL (Map):** [https://d2khazk8e83rdv.cloudfront.net/moe\\_mapping/downloads/2Water/Wells\\_pdfs/152\1525054.pdf](https://d2khazk8e83rdv.cloudfront.net/moe_mapping/downloads/2Water/Wells_pdfs/152\1525054.pdf)

Bore Hole Information

<b>Bore Hole ID:</b> 10046796 <b>DP2BR:</b> 0 <b>Spatial Status:</b> <b>Code OB:</b> h <b>Code OB Desc:</b> Mixed in a Layer <b>Open Hole:</b> <b>Cluster Kind:</b> <b>Date Completed:</b> 10/5/1990 <b>Remarks:</b> <b>Elevrc Desc:</b> <b>Location Source Date:</b> <b>Improvement Location Source:</b> <b>Improvement Location Method:</b> <b>Source Revision Comment:</b> <b>Supplier Comment:</b>	<b>Elevation:</b> 101.962593 <b>Elevrc:</b> <b>Zone:</b> 18 <b>East83:</b> 452516.8 <b>North83:</b> 5010840 <b>Org CS:</b> <b>UTMRC:</b> 9 <b>UTMRC Desc:</b> unknown UTM <b>Location Method:</b> lot
--	---

Overburden and Bedrock

<b>Map Key</b>	<b>Number of Records</b>	<b>Direction/ Distance (m)</b>	<b>Elev/Diff (m)</b>	<b>Site</b>	<b>DB</b>
<b><u>Materials Interval</u></b>					
<b>Formation ID:</b>		931059916			
<b>Layer:</b>		3			
<b>Color:</b>		1			
<b>General Color:</b>		WHITE			
<b>Mat1:</b>		18			
<b>Most Common Material:</b>		SANDSTONE			
<b>Mat2:</b>					
<b>Mat2 Desc:</b>					
<b>Mat3:</b>					
<b>Mat3 Desc:</b>					
<b>Formation Top Depth:</b>		164			
<b>Formation End Depth:</b>		190			
<b>Formation End Depth UOM:</b>		ft			
<b><u>Overburden and Bedrock</u></b>					
<b><u>Materials Interval</u></b>					
<b>Formation ID:</b>		931059915			
<b>Layer:</b>		2			
<b>Color:</b>		2			
<b>General Color:</b>		GREY			
<b>Mat1:</b>		15			
<b>Most Common Material:</b>		LIMESTONE			
<b>Mat2:</b>		18			
<b>Mat2 Desc:</b>		SANDSTONE			
<b>Mat3:</b>		74			
<b>Mat3 Desc:</b>		LAYERED			
<b>Formation Top Depth:</b>		5			
<b>Formation End Depth:</b>		164			
<b>Formation End Depth UOM:</b>		ft			
<b><u>Overburden and Bedrock</u></b>					
<b><u>Materials Interval</u></b>					
<b>Formation ID:</b>		931059914			
<b>Layer:</b>		1			
<b>Color:</b>		6			
<b>General Color:</b>		BROWN			
<b>Mat1:</b>		28			
<b>Most Common Material:</b>		SAND			
<b>Mat2:</b>		26			
<b>Mat2 Desc:</b>		ROCK			
<b>Mat3:</b>		77			
<b>Mat3 Desc:</b>		LOOSE			
<b>Formation Top Depth:</b>		0			
<b>Formation End Depth:</b>		5			
<b>Formation End Depth UOM:</b>		ft			
<b><u>Annular Space/Abandonment</u></b>					
<b><u>Sealing Record</u></b>					
<b>Plug ID:</b>		933111014			
<b>Layer:</b>		1			
<b>Plug From:</b>		6			
<b>Plug To:</b>		40			
<b>Plug Depth UOM:</b>		ft			
<b><u>Method of Construction &amp; Well</u></b>					
<b><u>Use</u></b>					



<b>Map Key</b>	<b>Number of Records</b>	<b>Direction/ Distance (m)</b>	<b>Elev/Diff (m)</b>	<b>Site</b>	<b>DB</b>
<hr/>					
<b>Method Construction ID:</b>		961525054			
<b>Method Construction Code:</b>		4			
<b>Method Construction:</b>		Rotary (Air)			
<b>Other Method Construction:</b>					
<b><u>Pipe Information</u></b>					
<b>Pipe ID:</b>		10595366			
<b>Casing No:</b>		1			
<b>Comment:</b>					
<b>Alt Name:</b>					
<b><u>Construction Record - Casing</u></b>					
<b>Casing ID:</b>		930081953			
<b>Layer:</b>		1			
<b>Material:</b>		1			
<b>Open Hole or Material:</b>		STEEL			
<b>Depth From:</b>					
<b>Depth To:</b>		4			
<b>Casing Diameter:</b>		6			
<b>Casing Diameter UOM:</b>		inch			
<b>Casing Depth UOM:</b>		ft			
<b><u>Results of Well Yield Testing</u></b>					
<b>Pump Test ID:</b>		991525054			
<b>Pump Set At:</b>					
<b>Static Level:</b>		26			
<b>Final Level After Pumping:</b>		49			
<b>Recommended Pump Depth:</b>		175			
<b>Pumping Rate:</b>		45			
<b>Flowing Rate:</b>					
<b>Recommended Pump Rate:</b>		8			
<b>Levels UOM:</b>		ft			
<b>Rate UOM:</b>		GPM			
<b>Water State After Test Code:</b>		1			
<b>Water State After Test:</b>		CLEAR			
<b>Pumping Test Method:</b>		1			
<b>Pumping Duration HR:</b>		1			
<b>Pumping Duration MIN:</b>		0			
<b>Flowing:</b>		No			
<b><u>Draw Down &amp; Recovery</u></b>					
<b>Pump Test Detail ID:</b>		934111063			
<b>Test Type:</b>					
<b>Test Duration:</b>		15			
<b>Test Level:</b>		38			
<b>Test Level UOM:</b>		ft			
<b><u>Draw Down &amp; Recovery</u></b>					
<b>Pump Test Detail ID:</b>		934655829			
<b>Test Type:</b>					
<b>Test Duration:</b>		45			
<b>Test Level:</b>		49			
<b>Test Level UOM:</b>		ft			
<b><u>Draw Down &amp; Recovery</u></b>					

Map Key	Number of Records	Direction/ Distance (m)	Elev/Diff (m)	Site	DB
<b>Pump Test Detail ID:</b>		934386470			
<b>Test Type:</b>					
<b>Test Duration:</b>		30			
<b>Test Level:</b>		41			
<b>Test Level UOM:</b>		ft			
<b><u>Water Details</u></b>					
<b>Water ID:</b>		933483895			
<b>Layer:</b>		1			
<b>Kind Code:</b>		1			
<b>Kind:</b>		FRESH			
<b>Water Found Depth:</b>		103			
<b>Water Found Depth UOM:</b>		ft			
<b><u>Water Details</u></b>					
<b>Water ID:</b>		933483896			
<b>Layer:</b>		2			
<b>Kind Code:</b>		1			
<b>Kind:</b>		FRESH			
<b>Water Found Depth:</b>		184			
<b>Water Found Depth UOM:</b>		ft			

[16](#)    12 of 27    **SW/43.3**    **100.3 / -1.89**    **lot 4 con 3 ON**    **WWIS**

<b>Well ID:</b>	1525386	<b>Data Entry Status:</b>	
<b>Construction Date:</b>		<b>Data Src:</b>	1
<b>Primary Water Use:</b>	Domestic	<b>Date Received:</b>	5/29/1991
<b>Sec. Water Use:</b>		<b>Selected Flag:</b>	Yes
<b>Final Well Status:</b>	Water Supply	<b>Abandonment Rec:</b>	
<b>Water Type:</b>		<b>Contractor:</b>	1558
<b>Casing Material:</b>		<b>Form Version:</b>	1
<b>Audit No:</b>	100010	<b>Owner:</b>	
<b>Tag:</b>		<b>Street Name:</b>	
<b>Construction Method:</b>		<b>County:</b>	OTTAWA
<b>Elevation (m):</b>		<b>Municipality:</b>	OSGOODE TOWNSHIP
<b>Elevation Reliability:</b>		<b>Site Info:</b>	
<b>Depth to Bedrock:</b>		<b>Lot:</b>	004
<b>Well Depth:</b>		<b>Concession:</b>	03
<b>Overburden/Bedrock:</b>		<b>Concession Name:</b>	CON
<b>Pump Rate:</b>		<b>Easting NAD83:</b>	
<b>Static Water Level:</b>		<b>Northing NAD83:</b>	
<b>Flowing (Y/N):</b>		<b>Zone:</b>	
<b>Flow Rate:</b>		<b>UTM Reliability:</b>	
<b>Clear/Cloudy:</b>			

**PDF URL (Map):** [https://d2khazk8e83rdv.cloudfront.net/moe\\_mapping/downloads/2Water/Wells\\_pdfs/152\1525386.pdf](https://d2khazk8e83rdv.cloudfront.net/moe_mapping/downloads/2Water/Wells_pdfs/152\1525386.pdf)

**Bore Hole Information**

<b>Bore Hole ID:</b>	10047124	<b>Elevation:</b>	101.962593
<b>DP2BR:</b>	4	<b>Elevrc:</b>	
<b>Spatial Status:</b>		<b>Zone:</b>	18
<b>Code OB:</b>	r	<b>East83:</b>	452516.8
<b>Code OB Desc:</b>	Bedrock	<b>North83:</b>	5010840
<b>Open Hole:</b>		<b>Org CS:</b>	
<b>Cluster Kind:</b>		<b>UTMRC:</b>	9
<b>Date Completed:</b>	2/20/1991	<b>UTMRC Desc:</b>	unknown UTM
<b>Remarks:</b>		<b>Location Method:</b>	lot
<b>Elevrc Desc:</b>			

Map Key	Number of Records	Direction/ Distance (m)	Elev/Diff (m)	Site	DB
---------	-------------------	----------------------------	------------------	------	----

**Location Source Date:**  
**Improvement Location Source:**  
**Improvement Location Method:**  
**Source Revision Comment:**  
**Supplier Comment:**

**Overburden and Bedrock  
Materials Interval**

**Formation ID:** 931060980  
**Layer:** 2  
**Color:** 2  
**General Color:** GREY  
**Mat1:** 15  
**Most Common Material:** LIMESTONE  
**Mat2:** 73  
**Mat2 Desc:** HARD  
**Mat3:**  
**Mat3 Desc:**  
**Formation Top Depth:** 4  
**Formation End Depth:** 80  
**Formation End Depth UOM:** ft

**Overburden and Bedrock  
Materials Interval**

**Formation ID:** 931060979  
**Layer:** 1  
**Color:** 6  
**General Color:** BROWN  
**Mat1:** 05  
**Most Common Material:** CLAY  
**Mat2:** 13  
**Mat2 Desc:** BOULDERS  
**Mat3:**  
**Mat3 Desc:**  
**Formation Top Depth:** 0  
**Formation End Depth:** 4  
**Formation End Depth UOM:** ft

**Method of Construction & Well  
Use**

**Method Construction ID:** 961525386  
**Method Construction Code:** 5  
**Method Construction:** Air Percussion  
**Other Method Construction:**

**Pipe Information**

**Pipe ID:** 10595694  
**Casing No:** 1  
**Comment:**  
**Alt Name:**

**Construction Record - Casing**

**Casing ID:** 930082501  
**Layer:** 1  
**Material:** 1  
**Open Hole or Material:** STEEL  
**Depth From:**

<b>Map Key</b>	<b>Number of Records</b>	<b>Direction/ Distance (m)</b>	<b>Elev/Diff (m)</b>	<b>Site</b>	<b>DB</b>
<b>Depth To:</b>		21			
<b>Casing Diameter:</b>		6			
<b>Casing Diameter UOM:</b>		inch			
<b>Casing Depth UOM:</b>		ft			
<b><u>Construction Record - Casing</u></b>					
<b>Casing ID:</b>		930082502			
<b>Layer:</b>		2			
<b>Material:</b>		4			
<b>Open Hole or Material:</b>		OPEN HOLE			
<b>Depth From:</b>					
<b>Depth To:</b>		80			
<b>Casing Diameter:</b>		6			
<b>Casing Diameter UOM:</b>		inch			
<b>Casing Depth UOM:</b>		ft			
<b><u>Results of Well Yield Testing</u></b>					
<b>Pump Test ID:</b>		991525386			
<b>Pump Set At:</b>					
<b>Static Level:</b>		5			
<b>Final Level After Pumping:</b>		20			
<b>Recommended Pump Depth:</b>		30			
<b>Pumping Rate:</b>		20			
<b>Flowing Rate:</b>					
<b>Recommended Pump Rate:</b>		5			
<b>Levels UOM:</b>		ft			
<b>Rate UOM:</b>		GPM			
<b>Water State After Test Code:</b>		1			
<b>Water State After Test:</b>		CLEAR			
<b>Pumping Test Method:</b>		1			
<b>Pumping Duration HR:</b>		1			
<b>Pumping Duration MIN:</b>		0			
<b>Flowing:</b>		No			
<b><u>Draw Down &amp; Recovery</u></b>					
<b>Pump Test Detail ID:</b>		934387620			
<b>Test Type:</b>		Draw Down			
<b>Test Duration:</b>		30			
<b>Test Level:</b>		20			
<b>Test Level UOM:</b>		ft			
<b><u>Draw Down &amp; Recovery</u></b>					
<b>Pump Test Detail ID:</b>		934905759			
<b>Test Type:</b>		Draw Down			
<b>Test Duration:</b>		60			
<b>Test Level:</b>		20			
<b>Test Level UOM:</b>		ft			
<b><u>Draw Down &amp; Recovery</u></b>					
<b>Pump Test Detail ID:</b>		934648160			
<b>Test Type:</b>		Draw Down			
<b>Test Duration:</b>		45			
<b>Test Level:</b>		20			
<b>Test Level UOM:</b>		ft			
<b><u>Draw Down &amp; Recovery</u></b>					

Map Key	Number of Records	Direction/ Distance (m)	Elev/Diff (m)	Site	DB
---------	-------------------	----------------------------	------------------	------	----

**Pump Test Detail ID:** 934112215  
**Test Type:** Draw Down  
**Test Duration:** 15  
**Test Level:** 20  
**Test Level UOM:** ft

**Water Details**

**Water ID:** 933484361  
**Layer:** 1  
**Kind Code:** 5  
**Kind:** Not stated  
**Water Found Depth:** 30  
**Water Found Depth UOM:** ft

**Water Details**

**Water ID:** 933484362  
**Layer:** 2  
**Kind Code:** 5  
**Kind:** Not stated  
**Water Found Depth:** 73  
**Water Found Depth UOM:** ft

<a href="#">16</a>	13 of 27	SW/43.3	100.3 / -1.89	lot 4 con 3 ON	WWIS
--------------------	----------	---------	---------------	-------------------	------

<b>Well ID:</b> 1525388 <b>Construction Date:</b> <b>Primary Water Use:</b> Domestic <b>Sec. Water Use:</b> <b>Final Well Status:</b> Water Supply <b>Water Type:</b> <b>Casing Material:</b> <b>Audit No:</b> 100011 <b>Tag:</b> <b>Construction Method:</b> <b>Elevation (m):</b> <b>Elevation Reliability:</b> <b>Depth to Bedrock:</b> <b>Well Depth:</b> <b>Overburden/Bedrock:</b> <b>Pump Rate:</b> <b>Static Water Level:</b> <b>Flowing (Y/N):</b> <b>Flow Rate:</b> <b>Clear/Cloudy:</b>	<b>Data Entry Status:</b> <b>Data Src:</b> 1 <b>Date Received:</b> 5/29/1991 <b>Selected Flag:</b> Yes <b>Abandonment Rec:</b> <b>Contractor:</b> 1558 <b>Form Version:</b> 1 <b>Owner:</b> <b>Street Name:</b> <b>County:</b> OTTAWA <b>Municipality:</b> OSGOODE TOWNSHIP <b>Site Info:</b> <b>Lot:</b> 004 <b>Concession:</b> 03 <b>Concession Name:</b> CON <b>Easting NAD83:</b> <b>Northing NAD83:</b> <b>Zone:</b> <b>UTM Reliability:</b>
---	---

**PDF URL (Map):** [https://d2khazk8e83rdv.cloudfront.net/moe\\_mapping/downloads/2Water/Wells\\_pdfs/152\1525388.pdf](https://d2khazk8e83rdv.cloudfront.net/moe_mapping/downloads/2Water/Wells_pdfs/152\1525388.pdf)

**Bore Hole Information**

<b>Bore Hole ID:</b> 10047126 <b>DP2BR:</b> 29 <b>Spatial Status:</b> <b>Code OB:</b> r <b>Code OB Desc:</b> Bedrock <b>Open Hole:</b> <b>Cluster Kind:</b> <b>Date Completed:</b> 2/20/1991 <b>Remarks:</b>	<b>Elevation:</b> 101.962593 <b>Elevrc:</b> <b>Zone:</b> 18 <b>East83:</b> 452516.8 <b>North83:</b> 5010840 <b>Org CS:</b> <b>UTMRC:</b> 9 <b>UTMRC Desc:</b> unknown UTM <b>Location Method:</b> lot
--	---

<b>Map Key</b>	<b>Number of Records</b>	<b>Direction/ Distance (m)</b>	<b>Elev/Diff (m)</b>	<b>Site</b>	<b>DB</b>
<i>Elevrc Desc:</i>					
<i>Location Source Date:</i>					
<i>Improvement Location Source:</i>					
<i>Improvement Location Method:</i>					
<i>Source Revision Comment:</i>					
<i>Supplier Comment:</i>					
<b><u>Overburden and Bedrock</u></b>					
<b><u>Materials Interval</u></b>					
<i>Formation ID:</i>		931060984			
<i>Layer:</i>		1			
<i>Color:</i>		6			
<i>General Color:</i>		BROWN			
<i>Mat1:</i>		28			
<i>Most Common Material:</i>		SAND			
<i>Mat2:</i>					
<i>Mat2 Desc:</i>					
<i>Mat3:</i>					
<i>Mat3 Desc:</i>					
<i>Formation Top Depth:</i>		0			
<i>Formation End Depth:</i>		2			
<i>Formation End Depth UOM:</i>		ft			
<b><u>Overburden and Bedrock</u></b>					
<b><u>Materials Interval</u></b>					
<i>Formation ID:</i>		931060987			
<i>Layer:</i>		4			
<i>Color:</i>		2			
<i>General Color:</i>		GREY			
<i>Mat1:</i>		15			
<i>Most Common Material:</i>		LIMESTONE			
<i>Mat2:</i>					
<i>Mat2 Desc:</i>					
<i>Mat3:</i>					
<i>Mat3 Desc:</i>					
<i>Formation Top Depth:</i>		29			
<i>Formation End Depth:</i>		57			
<i>Formation End Depth UOM:</i>		ft			
<b><u>Overburden and Bedrock</u></b>					
<b><u>Materials Interval</u></b>					
<i>Formation ID:</i>		931060985			
<i>Layer:</i>		2			
<i>Color:</i>		2			
<i>General Color:</i>		GREY			
<i>Mat1:</i>		28			
<i>Most Common Material:</i>		SAND			
<i>Mat2:</i>		91			
<i>Mat2 Desc:</i>		WATER-BEARING			
<i>Mat3:</i>					
<i>Mat3 Desc:</i>					
<i>Formation Top Depth:</i>		2			
<i>Formation End Depth:</i>		14			
<i>Formation End Depth UOM:</i>		ft			
<b><u>Overburden and Bedrock</u></b>					
<b><u>Materials Interval</u></b>					
<i>Formation ID:</i>		931060986			

<b>Map Key</b>	<b>Number of Records</b>	<b>Direction/ Distance (m)</b>	<b>Elev/Diff (m)</b>	<b>Site</b>	<b>DB</b>
<b>Layer:</b>		3			
<b>Color:</b>		2			
<b>General Color:</b>		GREY			
<b>Mat1:</b>		05			
<b>Most Common Material:</b>		CLAY			
<b>Mat2:</b>		12			
<b>Mat2 Desc:</b>		STONES			
<b>Mat3:</b>					
<b>Mat3 Desc:</b>					
<b>Formation Top Depth:</b>		14			
<b>Formation End Depth:</b>		29			
<b>Formation End Depth UOM:</b>		ft			
<b><u>Method of Construction &amp; Well Use</u></b>					
<b>Method Construction ID:</b>		961525388			
<b>Method Construction Code:</b>		5			
<b>Method Construction:</b>		Air Percussion			
<b>Other Method Construction:</b>					
<b><u>Pipe Information</u></b>					
<b>Pipe ID:</b>		10595696			
<b>Casing No:</b>		1			
<b>Comment:</b>					
<b>Alt Name:</b>					
<b><u>Construction Record - Casing</u></b>					
<b>Casing ID:</b>		930082505			
<b>Layer:</b>		1			
<b>Material:</b>		1			
<b>Open Hole or Material:</b>		STEEL			
<b>Depth From:</b>					
<b>Depth To:</b>		31			
<b>Casing Diameter:</b>		6			
<b>Casing Diameter UOM:</b>		inch			
<b>Casing Depth UOM:</b>		ft			
<b><u>Construction Record - Casing</u></b>					
<b>Casing ID:</b>		930082506			
<b>Layer:</b>		2			
<b>Material:</b>		4			
<b>Open Hole or Material:</b>		OPEN HOLE			
<b>Depth From:</b>					
<b>Depth To:</b>		57			
<b>Casing Diameter:</b>		6			
<b>Casing Diameter UOM:</b>		inch			
<b>Casing Depth UOM:</b>		ft			
<b><u>Results of Well Yield Testing</u></b>					
<b>Pump Test ID:</b>		991525388			
<b>Pump Set At:</b>					
<b>Static Level:</b>		15			
<b>Final Level After Pumping:</b>		30			
<b>Recommended Pump Depth:</b>		40			
<b>Pumping Rate:</b>		15			
<b>Flowing Rate:</b>					
<b>Recommended Pump Rate:</b>		5			

<i>Map Key</i>	<i>Number of Records</i>	<i>Direction/ Distance (m)</i>	<i>Elev/Diff (m)</i>	<i>Site</i>	<i>DB</i>
<i>Levels UOM:</i>			ft		
<i>Rate UOM:</i>			GPM		
<i>Water State After Test Code:</i>			1		
<i>Water State After Test:</i>			CLEAR		
<i>Pumping Test Method:</i>			1		
<i>Pumping Duration HR:</i>			1		
<i>Pumping Duration MIN:</i>			0		
<i>Flowing:</i>			No		
 <b><u>Draw Down &amp; Recovery</u></b>					
<i>Pump Test Detail ID:</i>			934387622		
<i>Test Type:</i>			Draw Down		
<i>Test Duration:</i>			30		
<i>Test Level:</i>			30		
<i>Test Level UOM:</i>			ft		
 <b><u>Draw Down &amp; Recovery</u></b>					
<i>Pump Test Detail ID:</i>			934112217		
<i>Test Type:</i>			Draw Down		
<i>Test Duration:</i>			15		
<i>Test Level:</i>			30		
<i>Test Level UOM:</i>			ft		
 <b><u>Draw Down &amp; Recovery</u></b>					
<i>Pump Test Detail ID:</i>			934648162		
<i>Test Type:</i>			Draw Down		
<i>Test Duration:</i>			45		
<i>Test Level:</i>			30		
<i>Test Level UOM:</i>			ft		
 <b><u>Draw Down &amp; Recovery</u></b>					
<i>Pump Test Detail ID:</i>			934905761		
<i>Test Type:</i>			Draw Down		
<i>Test Duration:</i>			60		
<i>Test Level:</i>			30		
<i>Test Level UOM:</i>			ft		
 <b><u>Water Details</u></b>					
<i>Water ID:</i>			933484364		
<i>Layer:</i>			1		
<i>Kind Code:</i>			5		
<i>Kind:</i>			Not stated		
<i>Water Found Depth:</i>			35		
<i>Water Found Depth UOM:</i>			ft		
 <b><u>Water Details</u></b>					
<i>Water ID:</i>			933484365		
<i>Layer:</i>			2		
<i>Kind Code:</i>			5		
<i>Kind:</i>			Not stated		
<i>Water Found Depth:</i>			50		
<i>Water Found Depth UOM:</i>			ft		



Map Key	Number of Records	Direction/ Distance (m)	Elev/Diff (m)	Site	DB
<a href="#">16</a>	14 of 27	SW/43.3	100.3 / -1.89	lot 4 con 3 ON	WWIS

<b>Well ID:</b>	1525808	<b>Data Entry Status:</b>	
<b>Construction Date:</b>		<b>Data Src:</b>	1
<b>Primary Water Use:</b>	Domestic	<b>Date Received:</b>	11/19/1991
<b>Sec. Water Use:</b>		<b>Selected Flag:</b>	Yes
<b>Final Well Status:</b>	Water Supply	<b>Abandonment Rec:</b>	
<b>Water Type:</b>		<b>Contractor:</b>	1558
<b>Casing Material:</b>		<b>Form Version:</b>	1
<b>Audit No:</b>	100135	<b>Owner:</b>	
<b>Tag:</b>		<b>Street Name:</b>	
<b>Construction Method:</b>		<b>County:</b>	OTTAWA
<b>Elevation (m):</b>		<b>Municipality:</b>	OSGOODE TOWNSHIP
<b>Elevation Reliability:</b>		<b>Site Info:</b>	
<b>Depth to Bedrock:</b>		<b>Lot:</b>	004
<b>Well Depth:</b>		<b>Concession:</b>	03
<b>Overburden/Bedrock:</b>		<b>Concession Name:</b>	CON
<b>Pump Rate:</b>		<b>Easting NAD83:</b>	
<b>Static Water Level:</b>		<b>Northing NAD83:</b>	
<b>Flowing (Y/N):</b>		<b>Zone:</b>	
<b>Flow Rate:</b>		<b>UTM Reliability:</b>	
<b>Clear/Cloudy:</b>			

**PDF URL (Map):** [https://d2khazk8e83rdv.cloudfront.net/moe\\_mapping/downloads/2Water/Wells\\_pdfs/152\1525808.pdf](https://d2khazk8e83rdv.cloudfront.net/moe_mapping/downloads/2Water/Wells_pdfs/152\1525808.pdf)

#### Bore Hole Information

<b>Bore Hole ID:</b>	10047543	<b>Elevation:</b>	101.962593
<b>DP2BR:</b>	12	<b>Elevrc:</b>	
<b>Spatial Status:</b>		<b>Zone:</b>	18
<b>Code OB:</b>	r	<b>East83:</b>	452516.8
<b>Code OB Desc:</b>	Bedrock	<b>North83:</b>	5010840
<b>Open Hole:</b>		<b>Org CS:</b>	
<b>Cluster Kind:</b>		<b>UTMRC:</b>	9
<b>Date Completed:</b>	9/10/1991	<b>UTMRC Desc:</b>	unknown UTM
<b>Remarks:</b>		<b>Location Method:</b>	lot
<b>Elevrc Desc:</b>			
<b>Location Source Date:</b>			
<b>Improvement Location Source:</b>			
<b>Improvement Location Method:</b>			
<b>Source Revision Comment:</b>			
<b>Supplier Comment:</b>			

#### Overburden and Bedrock Materials Interval

<b>Formation ID:</b>	931062350
<b>Layer:</b>	3
<b>Color:</b>	2
<b>General Color:</b>	GREY
<b>Mat1:</b>	18
<b>Most Common Material:</b>	SANDSTONE
<b>Mat2:</b>	
<b>Mat2 Desc:</b>	
<b>Mat3:</b>	
<b>Mat3 Desc:</b>	
<b>Formation Top Depth:</b>	135
<b>Formation End Depth:</b>	210
<b>Formation End Depth UOM:</b>	ft

#### Overburden and Bedrock Materials Interval

<b>Map Key</b>	<b>Number of Records</b>	<b>Direction/ Distance (m)</b>	<b>Elev/Diff (m)</b>	<b>Site</b>	<b>DB</b>
<b>Formation ID:</b>		931062349			
<b>Layer:</b>		2			
<b>Color:</b>		2			
<b>General Color:</b>		GREY			
<b>Mat1:</b>		15			
<b>Most Common Material:</b>		LIMESTONE			
<b>Mat2:</b>					
<b>Mat2 Desc:</b>					
<b>Mat3:</b>					
<b>Mat3 Desc:</b>					
<b>Formation Top Depth:</b>		12			
<b>Formation End Depth:</b>		135			
<b>Formation End Depth UOM:</b>		ft			
<b><u>Overburden and Bedrock Materials Interval</u></b>					
<b>Formation ID:</b>		931062348			
<b>Layer:</b>		1			
<b>Color:</b>		6			
<b>General Color:</b>		BROWN			
<b>Mat1:</b>		28			
<b>Most Common Material:</b>		SAND			
<b>Mat2:</b>		11			
<b>Mat2 Desc:</b>		GRAVEL			
<b>Mat3:</b>		13			
<b>Mat3 Desc:</b>		BOULDERS			
<b>Formation Top Depth:</b>		0			
<b>Formation End Depth:</b>		12			
<b>Formation End Depth UOM:</b>		ft			
<b><u>Annular Space/Abandonment Sealing Record</u></b>					
<b>Plug ID:</b>		933111383			
<b>Layer:</b>		1			
<b>Plug From:</b>		0			
<b>Plug To:</b>		21			
<b>Plug Depth UOM:</b>		ft			
<b><u>Method of Construction &amp; Well Use</u></b>					
<b>Method Construction ID:</b>		961525808			
<b>Method Construction Code:</b>		5			
<b>Method Construction:</b>		Air Percussion			
<b>Other Method Construction:</b>					
<b><u>Pipe Information</u></b>					
<b>Pipe ID:</b>		10596113			
<b>Casing No:</b>		1			
<b>Comment:</b>					
<b>Alt Name:</b>					
<b><u>Construction Record - Casing</u></b>					
<b>Casing ID:</b>		930083228			
<b>Layer:</b>		2			
<b>Material:</b>		4			
<b>Open Hole or Material:</b>		OPEN HOLE			

<b>Map Key</b>	<b>Number of Records</b>	<b>Direction/ Distance (m)</b>	<b>Elev/Diff (m)</b>	<b>Site</b>	<b>DB</b>
<b>Depth From:</b>					
<b>Depth To:</b>		210			
<b>Casing Diameter:</b>		6			
<b>Casing Diameter UOM:</b>		inch			
<b>Casing Depth UOM:</b>		ft			
<b><u>Construction Record - Casing</u></b>					
<b>Casing ID:</b>		930083227			
<b>Layer:</b>		1			
<b>Material:</b>		1			
<b>Open Hole or Material:</b>		STEEL			
<b>Depth From:</b>					
<b>Depth To:</b>		21			
<b>Casing Diameter:</b>		6			
<b>Casing Diameter UOM:</b>		inch			
<b>Casing Depth UOM:</b>		ft			
<b><u>Results of Well Yield Testing</u></b>					
<b>Pump Test ID:</b>		991525808			
<b>Pump Set At:</b>					
<b>Static Level:</b>		40			
<b>Final Level After Pumping:</b>		70			
<b>Recommended Pump Depth:</b>		90			
<b>Pumping Rate:</b>		10			
<b>Flowing Rate:</b>					
<b>Recommended Pump Rate:</b>		5			
<b>Levels UOM:</b>		ft			
<b>Rate UOM:</b>		GPM			
<b>Water State After Test Code:</b>		1			
<b>Water State After Test:</b>		CLEAR			
<b>Pumping Test Method:</b>		1			
<b>Pumping Duration HR:</b>		1			
<b>Pumping Duration MIN:</b>		0			
<b>Flowing:</b>		No			
<b><u>Draw Down &amp; Recovery</u></b>					
<b>Pump Test Detail ID:</b>		934105594			
<b>Test Type:</b>		Draw Down			
<b>Test Duration:</b>		15			
<b>Test Level:</b>		70			
<b>Test Level UOM:</b>		ft			
<b><u>Draw Down &amp; Recovery</u></b>					
<b>Pump Test Detail ID:</b>		934389251			
<b>Test Type:</b>		Draw Down			
<b>Test Duration:</b>		30			
<b>Test Level:</b>		70			
<b>Test Level UOM:</b>		ft			
<b><u>Draw Down &amp; Recovery</u></b>					
<b>Pump Test Detail ID:</b>		934906959			
<b>Test Type:</b>		Draw Down			
<b>Test Duration:</b>		60			
<b>Test Level:</b>		70			
<b>Test Level UOM:</b>		ft			

Map Key	Number of Records	Direction/ Distance (m)	Elev/Diff (m)	Site	DB
<b><u>Draw Down &amp; Recovery</u></b>					
<b>Pump Test Detail ID:</b>		934649781			
<b>Test Type:</b>		Draw Down			
<b>Test Duration:</b>		45			
<b>Test Level:</b>		70			
<b>Test Level UOM:</b>		ft			
<b><u>Water Details</u></b>					
<b>Water ID:</b>		933484926			
<b>Layer:</b>		2			
<b>Kind Code:</b>		1			
<b>Kind:</b>		FRESH			
<b>Water Found Depth:</b>		206			
<b>Water Found Depth UOM:</b>		ft			
<b><u>Water Details</u></b>					
<b>Water ID:</b>		933484925			
<b>Layer:</b>		1			
<b>Kind Code:</b>		1			
<b>Kind:</b>		FRESH			
<b>Water Found Depth:</b>		178			
<b>Water Found Depth UOM:</b>		ft			

<a href="#">16</a>	15 of 27	SW/43.3	100.3 / -1.89	lot 4 con 3 ON	WWIS
--------------------	----------	---------	---------------	-------------------	------

<b>Well ID:</b>	1526463	<b>Data Entry Status:</b>	
<b>Construction Date:</b>		<b>Data Src:</b>	1
<b>Primary Water Use:</b>	Domestic	<b>Date Received:</b>	8/7/1992
<b>Sec. Water Use:</b>	Cooling And A/C	<b>Selected Flag:</b>	Yes
<b>Final Well Status:</b>	Water Supply	<b>Abandonment Rec:</b>	
<b>Water Type:</b>		<b>Contractor:</b>	3749
<b>Casing Material:</b>		<b>Form Version:</b>	1
<b>Audit No:</b>	121143	<b>Owner:</b>	
<b>Tag:</b>		<b>Street Name:</b>	
<b>Construction Method:</b>		<b>County:</b>	OTTAWA
<b>Elevation (m):</b>		<b>Municipality:</b>	OSGOODE TOWNSHIP
<b>Elevation Reliability:</b>		<b>Site Info:</b>	
<b>Depth to Bedrock:</b>		<b>Lot:</b>	004
<b>Well Depth:</b>		<b>Concession:</b>	03
<b>Overburden/Bedrock:</b>		<b>Concession Name:</b>	CON
<b>Pump Rate:</b>		<b>Easting NAD83:</b>	
<b>Static Water Level:</b>		<b>Northing NAD83:</b>	
<b>Flowing (Y/N):</b>		<b>Zone:</b>	
<b>Flow Rate:</b>		<b>UTM Reliability:</b>	
<b>Clear/Cloudy:</b>			

**PDF URL (Map):** [https://d2khazk8e83rdv.cloudfront.net/moe\\_mapping/downloads/2Water/Wells\\_pdfs/152\1526463.pdf](https://d2khazk8e83rdv.cloudfront.net/moe_mapping/downloads/2Water/Wells_pdfs/152\1526463.pdf)

**Bore Hole Information**

<b>Bore Hole ID:</b>	10048170	<b>Elevation:</b>	101.962593
<b>DP2BR:</b>	0	<b>Elevec:</b>	
<b>Spatial Status:</b>		<b>Zone:</b>	18
<b>Code OB:</b>	h	<b>East83:</b>	452516.8
<b>Code OB Desc:</b>	Mixed in a Layer	<b>North83:</b>	5010840
<b>Open Hole:</b>		<b>Org CS:</b>	
<b>Cluster Kind:</b>		<b>UTMRC:</b>	9
<b>Date Completed:</b>	6/30/1992	<b>UTMRC Desc:</b>	unknown UTM

Map Key	Number of Records	Direction/ Distance (m)	Elev/Diff (m)	Site	DB
<b>Remarks:</b>				<b>Location Method:</b>	lot
<b>Elevrc Desc:</b>					
<b>Location Source Date:</b>					
<b>Improvement Location Source:</b>					
<b>Improvement Location Method:</b>					
<b>Source Revision Comment:</b>					
<b>Supplier Comment:</b>					
<b><u>Overburden and Bedrock</u></b>					
<b><u>Materials Interval</u></b>					
<b>Formation ID:</b>		931064240			
<b>Layer:</b>		1			
<b>Color:</b>		6			
<b>General Color:</b>		BROWN			
<b>Mat1:</b>		01			
<b>Most Common Material:</b>		FILL			
<b>Mat2:</b>		26			
<b>Mat2 Desc:</b>		ROCK			
<b>Mat3:</b>		79			
<b>Mat3 Desc:</b>		PACKED			
<b>Formation Top Depth:</b>		0			
<b>Formation End Depth:</b>		5			
<b>Formation End Depth UOM:</b>		ft			
<b><u>Overburden and Bedrock</u></b>					
<b><u>Materials Interval</u></b>					
<b>Formation ID:</b>		931064241			
<b>Layer:</b>		2			
<b>Color:</b>		2			
<b>General Color:</b>		GREY			
<b>Mat1:</b>		15			
<b>Most Common Material:</b>		LIMESTONE			
<b>Mat2:</b>		18			
<b>Mat2 Desc:</b>		SANDSTONE			
<b>Mat3:</b>		74			
<b>Mat3 Desc:</b>		LAYERED			
<b>Formation Top Depth:</b>		5			
<b>Formation End Depth:</b>		205			
<b>Formation End Depth UOM:</b>		ft			
<b><u>Annular Space/Abandonment</u></b>					
<b><u>Sealing Record</u></b>					
<b>Plug ID:</b>		933111714			
<b>Layer:</b>		1			
<b>Plug From:</b>		4			
<b>Plug To:</b>		42			
<b>Plug Depth UOM:</b>		ft			
<b><u>Method of Construction &amp; Well</u></b>					
<b><u>Use</u></b>					
<b>Method Construction ID:</b>		961526463			
<b>Method Construction Code:</b>		4			
<b>Method Construction:</b>		Rotary (Air)			
<b>Other Method Construction:</b>					
<b><u>Pipe Information</u></b>					
<b>Pipe ID:</b>		10596740			

Map Key	Number of Records	Direction/ Distance (m)	Elev/Diff (m)	Site	DB
---------	-------------------	----------------------------	------------------	------	----

Casing No: 1  
 Comment:  
 Alt Name:

**Construction Record - Casing**

Casing ID: 930084340  
 Layer: 2  
 Material: 4  
 Open Hole or Material: OPEN HOLE  
 Depth From:  
 Depth To: 205  
 Casing Diameter: 6  
 Casing Diameter UOM: inch  
 Casing Depth UOM: ft

**Construction Record - Casing**

Casing ID: 930084339  
 Layer: 1  
 Material: 1  
 Open Hole or Material: STEEL  
 Depth From:  
 Depth To: 42  
 Casing Diameter: 6  
 Casing Diameter UOM: inch  
 Casing Depth UOM: ft

**Results of Well Yield Testing**

Pump Test ID: 991526463  
 Pump Set At:  
 Static Level: 46  
 Final Level After Pumping: 160  
 Recommended Pump Depth:  
 Pumping Rate: 20  
 Flowing Rate:  
 Recommended Pump Rate:  
 Levels UOM: ft  
 Rate UOM: GPM  
 Water State After Test Code: 1  
 Water State After Test: CLEAR  
 Pumping Test Method: 1  
 Pumping Duration HR: 1  
 Pumping Duration MIN: 0  
 Flowing: No

**Water Details**

Water ID: 933485802  
 Layer: 1  
 Kind Code: 1  
 Kind: FRESH  
 Water Found Depth: 194  
 Water Found Depth UOM: ft

<a href="#">16</a>	16 of 27	SW/43.3	100.3 / -1.89	lot 4 con 3 ON	WWIS
Well ID:	1526464			Data Entry Status:	
Construction Date:				Data Src:	1
Primary Water Use:	Domestic			Date Received:	8/7/1992

Map Key	Number of Records	Direction/ Distance (m)	Elev/Diff (m)	Site	DB
<b>Sec. Water Use:</b>		Cooling And A/C		<b>Selected Flag:</b>	Yes
<b>Final Well Status:</b>		Water Supply		<b>Abandonment Rec:</b>	
<b>Water Type:</b>				<b>Contractor:</b>	3749
<b>Casing Material:</b>				<b>Form Version:</b>	1
<b>Audit No:</b>	121142			<b>Owner:</b>	
<b>Tag:</b>				<b>Street Name:</b>	
<b>Construction Method:</b>				<b>County:</b>	OTTAWA
<b>Elevation (m):</b>				<b>Municipality:</b>	OSGOODE TOWNSHIP
<b>Elevation Reliability:</b>				<b>Site Info:</b>	
<b>Depth to Bedrock:</b>				<b>Lot:</b>	004
<b>Well Depth:</b>				<b>Concession:</b>	03
<b>Overburden/Bedrock:</b>				<b>Concession Name:</b>	CON
<b>Pump Rate:</b>				<b>Easting NAD83:</b>	
<b>Static Water Level:</b>				<b>Northing NAD83:</b>	
<b>Flowing (Y/N):</b>				<b>Zone:</b>	
<b>Flow Rate:</b>				<b>UTM Reliability:</b>	
<b>Clear/Cloudy:</b>					

**PDF URL (Map):** [https://d2khazk8e83rdv.cloudfront.net/moe\\_mapping/downloads/2Water/Wells\\_pdfs/152\1526464.pdf](https://d2khazk8e83rdv.cloudfront.net/moe_mapping/downloads/2Water/Wells_pdfs/152\1526464.pdf)

#### Bore Hole Information

<b>Bore Hole ID:</b>	10048171	<b>Elevation:</b>	101.962593
<b>DP2BR:</b>	0	<b>Elevrc:</b>	
<b>Spatial Status:</b>		<b>Zone:</b>	18
<b>Code OB:</b>	h	<b>East83:</b>	452516.8
<b>Code OB Desc:</b>	Mixed in a Layer	<b>North83:</b>	5010840
<b>Open Hole:</b>		<b>Org CS:</b>	
<b>Cluster Kind:</b>		<b>UTMRC:</b>	9
<b>Date Completed:</b>	6/29/1992	<b>UTMRC Desc:</b>	unknown UTM
<b>Remarks:</b>		<b>Location Method:</b>	lot
<b>Elevrc Desc:</b>			
<b>Location Source Date:</b>			
<b>Improvement Location Source:</b>			
<b>Improvement Location Method:</b>			
<b>Source Revision Comment:</b>			
<b>Supplier Comment:</b>			

#### Overburden and Bedrock

##### Materials Interval

<b>Formation ID:</b>	931064243
<b>Layer:</b>	2
<b>Color:</b>	2
<b>General Color:</b>	GREY
<b>Mat1:</b>	15
<b>Most Common Material:</b>	LIMESTONE
<b>Mat2:</b>	18
<b>Mat2 Desc:</b>	SANDSTONE
<b>Mat3:</b>	74
<b>Mat3 Desc:</b>	LAYERED
<b>Formation Top Depth:</b>	4
<b>Formation End Depth:</b>	205
<b>Formation End Depth UOM:</b>	ft

#### Overburden and Bedrock

##### Materials Interval

<b>Formation ID:</b>	931064242
<b>Layer:</b>	1
<b>Color:</b>	6
<b>General Color:</b>	BROWN
<b>Mat1:</b>	01

<b>Map Key</b>	<b>Number of Records</b>	<b>Direction/ Distance (m)</b>	<b>Elev/Diff (m)</b>	<b>Site</b>	<b>DB</b>
<b>Most Common Material:</b>					
<b>Mat2:</b>		FILL			
<b>Mat2 Desc:</b>		26			
<b>Mat3:</b>		ROCK			
<b>Mat3 Desc:</b>		79			
<b>Formation Top Depth:</b>		PACKED			
<b>Formation End Depth:</b>		0			
<b>Formation End Depth UOM:</b>		4			
		ft			
<b><u>Annular Space/Abandonment Sealing Record</u></b>					
<b>Plug ID:</b>		933111715			
<b>Layer:</b>		1			
<b>Plug From:</b>		4			
<b>Plug To:</b>		42			
<b>Plug Depth UOM:</b>		ft			
<b><u>Method of Construction &amp; Well Use</u></b>					
<b>Method Construction ID:</b>		961526464			
<b>Method Construction Code:</b>		3			
<b>Method Construction:</b>		Rotary (Reverse)			
<b>Other Method Construction:</b>					
<b><u>Pipe Information</u></b>					
<b>Pipe ID:</b>		10596741			
<b>Casing No:</b>		1			
<b>Comment:</b>					
<b>Alt Name:</b>					
<b><u>Construction Record - Casing</u></b>					
<b>Casing ID:</b>		930084341			
<b>Layer:</b>		1			
<b>Material:</b>		1			
<b>Open Hole or Material:</b>		STEEL			
<b>Depth From:</b>					
<b>Depth To:</b>		42			
<b>Casing Diameter:</b>		6			
<b>Casing Diameter UOM:</b>		inch			
<b>Casing Depth UOM:</b>		ft			
<b><u>Construction Record - Casing</u></b>					
<b>Casing ID:</b>		930084342			
<b>Layer:</b>		2			
<b>Material:</b>		4			
<b>Open Hole or Material:</b>		OPEN HOLE			
<b>Depth From:</b>					
<b>Depth To:</b>		205			
<b>Casing Diameter:</b>		6			
<b>Casing Diameter UOM:</b>		inch			
<b>Casing Depth UOM:</b>		ft			
<b><u>Results of Well Yield Testing</u></b>					
<b>Pump Test ID:</b>		991526464			
<b>Pump Set At:</b>					



Map Key	Number of Records	Direction/ Distance (m)	Elev/Diff (m)	Site	DB
Static Level:		46			
Final Level After Pumping:		160			
Recommended Pump Depth:		195			
Pumping Rate:		24			
Flowing Rate:					
Recommended Pump Rate:		20			
Levels UOM:		ft			
Rate UOM:		GPM			
Water State After Test Code:		1			
Water State After Test:		CLEAR			
Pumping Test Method:		1			
Pumping Duration HR:		1			
Pumping Duration MIN:		0			
Flowing:		No			

**Water Details**

**Water ID:** 933485803  
**Layer:** 1  
**Kind Code:** 1  
**Kind:** FRESH  
**Water Found Depth:** 195  
**Water Found Depth UOM:** ft

<a href="#">16</a>	17 of 27	SW/43.3	100.3 / -1.89	lot 4 con 3 ON	WWIS
--------------------	----------	---------	---------------	-------------------	------

<b>Well ID:</b> 1526593	<b>Data Entry Status:</b>	
<b>Construction Date:</b>	<b>Data Src:</b>	1
<b>Primary Water Use:</b> Domestic	<b>Date Received:</b>	10/7/1992
<b>Sec. Water Use:</b>	<b>Selected Flag:</b>	Yes
<b>Final Well Status:</b> Recharge Well	<b>Abandonment Rec:</b>	
<b>Water Type:</b>	<b>Contractor:</b>	1119
<b>Casing Material:</b>	<b>Form Version:</b>	1
<b>Audit No:</b> 60617	<b>Owner:</b>	
<b>Tag:</b>	<b>Street Name:</b>	
<b>Construction Method:</b>	<b>County:</b>	OTTAWA
<b>Elevation (m):</b>	<b>Municipality:</b>	OSGOODE TOWNSHIP
<b>Elevation Reliability:</b>	<b>Site Info:</b>	
<b>Depth to Bedrock:</b>	<b>Lot:</b>	004
<b>Well Depth:</b>	<b>Concession:</b>	03
<b>Overburden/Bedrock:</b>	<b>Concession Name:</b>	CON
<b>Pump Rate:</b>	<b>Easting NAD83:</b>	
<b>Static Water Level:</b>	<b>Northing NAD83:</b>	
<b>Flowing (Y/N):</b>	<b>Zone:</b>	
<b>Flow Rate:</b>	<b>UTM Reliability:</b>	
<b>Clear/Cloudy:</b>		

**PDF URL (Map):** [https://d2khazk8e83rdv.cloudfront.net/moe\\_mapping/downloads/2Water/Wells\\_pdfs/152\1526593.pdf](https://d2khazk8e83rdv.cloudfront.net/moe_mapping/downloads/2Water/Wells_pdfs/152\1526593.pdf)

**Bore Hole Information**

<b>Bore Hole ID:</b> 10048290	<b>Elevation:</b>	101.962593
<b>DP2BR:</b> 15	<b>Elevrc:</b>	
<b>Spatial Status:</b>	<b>Zone:</b>	18
<b>Code OB:</b> r	<b>East83:</b>	452516.8
<b>Code OB Desc:</b> Bedrock	<b>North83:</b>	5010840
<b>Open Hole:</b>	<b>Org CS:</b>	
<b>Cluster Kind:</b>	<b>UTMRC:</b>	9
<b>Date Completed:</b> 9/22/1992	<b>UTMRC Desc:</b>	unknown UTM
<b>Remarks:</b>	<b>Location Method:</b>	lot
<b>Elevrc Desc:</b>		
<b>Location Source Date:</b>		

<b>Map Key</b>	<b>Number of Records</b>	<b>Direction/ Distance (m)</b>	<b>Elev/Diff (m)</b>	<b>Site</b>	<b>DB</b>
<b>Improvement Location Source:</b>					
<b>Improvement Location Method:</b>					
<b>Source Revision Comment:</b>					
<b>Supplier Comment:</b>					
<b><u>Overburden and Bedrock</u></b>					
<b><u>Materials Interval</u></b>					
<b>Formation ID:</b>		931064629			
<b>Layer:</b>		1			
<b>Color:</b>					
<b>General Color:</b>					
<b>Mat1:</b>		05			
<b>Most Common Material:</b>		CLAY			
<b>Mat2:</b>		11			
<b>Mat2 Desc:</b>		GRAVEL			
<b>Mat3:</b>					
<b>Mat3 Desc:</b>					
<b>Formation Top Depth:</b>		0			
<b>Formation End Depth:</b>		15			
<b>Formation End Depth UOM:</b>		ft			
<b><u>Overburden and Bedrock</u></b>					
<b><u>Materials Interval</u></b>					
<b>Formation ID:</b>		931064630			
<b>Layer:</b>		2			
<b>Color:</b>		2			
<b>General Color:</b>		GREY			
<b>Mat1:</b>		15			
<b>Most Common Material:</b>		LIMESTONE			
<b>Mat2:</b>					
<b>Mat2 Desc:</b>					
<b>Mat3:</b>					
<b>Mat3 Desc:</b>					
<b>Formation Top Depth:</b>		15			
<b>Formation End Depth:</b>		61			
<b>Formation End Depth UOM:</b>		ft			
<b><u>Annular Space/Abandonment</u></b>					
<b><u>Sealing Record</u></b>					
<b>Plug ID:</b>		933111823			
<b>Layer:</b>		1			
<b>Plug From:</b>		2			
<b>Plug To:</b>		22			
<b>Plug Depth UOM:</b>		ft			
<b><u>Method of Construction &amp; Well</u></b>					
<b><u>Use</u></b>					
<b>Method Construction ID:</b>		961526593			
<b>Method Construction Code:</b>		5			
<b>Method Construction:</b>		Air Percussion			
<b>Other Method Construction:</b>					
<b><u>Pipe Information</u></b>					
<b>Pipe ID:</b>		10596860			
<b>Casing No:</b>		1			
<b>Comment:</b>					
<b>Alt Name:</b>					

<b>Map Key</b>	<b>Number of Records</b>	<b>Direction/ Distance (m)</b>	<b>Elev/Diff (m)</b>	<b>Site</b>	<b>DB</b>
<b><u>Construction Record - Casing</u></b>					
<b>Casing ID:</b>		930084559			
<b>Layer:</b>		1			
<b>Material:</b>		1			
<b>Open Hole or Material:</b>		STEEL			
<b>Depth From:</b>					
<b>Depth To:</b>		22			
<b>Casing Diameter:</b>		6			
<b>Casing Diameter UOM:</b>		inch			
<b>Casing Depth UOM:</b>		ft			
<b><u>Results of Well Yield Testing</u></b>					
<b>Pump Test ID:</b>		991526593			
<b>Pump Set At:</b>					
<b>Static Level:</b>		9			
<b>Final Level After Pumping:</b>		40			
<b>Recommended Pump Depth:</b>		50			
<b>Pumping Rate:</b>		12			
<b>Flowing Rate:</b>					
<b>Recommended Pump Rate:</b>		12			
<b>Levels UOM:</b>		ft			
<b>Rate UOM:</b>		GPM			
<b>Water State After Test Code:</b>		2			
<b>Water State After Test:</b>		CLOUDY			
<b>Pumping Test Method:</b>		1			
<b>Pumping Duration HR:</b>		1			
<b>Pumping Duration MIN:</b>		0			
<b>Flowing:</b>		No			
<b><u>Draw Down &amp; Recovery</u></b>					
<b>Pump Test Detail ID:</b>		934391584			
<b>Test Type:</b>		Draw Down			
<b>Test Duration:</b>		30			
<b>Test Level:</b>		40			
<b>Test Level UOM:</b>		ft			
<b><u>Draw Down &amp; Recovery</u></b>					
<b>Pump Test Detail ID:</b>		934652519			
<b>Test Type:</b>		Draw Down			
<b>Test Duration:</b>		45			
<b>Test Level:</b>		40			
<b>Test Level UOM:</b>		ft			
<b><u>Draw Down &amp; Recovery</u></b>					
<b>Pump Test Detail ID:</b>		934909715			
<b>Test Type:</b>		Draw Down			
<b>Test Duration:</b>		60			
<b>Test Level:</b>		40			
<b>Test Level UOM:</b>		ft			
<b><u>Draw Down &amp; Recovery</u></b>					
<b>Pump Test Detail ID:</b>		934107954			
<b>Test Type:</b>		Draw Down			
<b>Test Duration:</b>		15			

Map Key	Number of Records	Direction/ Distance (m)	Elev/Diff (m)	Site	DB
Test Level:		40			
Test Level UOM:		ft			
<b><u>Water Details</u></b>					
Water ID:		933485958			
Layer:		2			
Kind Code:		5			
Kind:		Not stated			
Water Found Depth:		44			
Water Found Depth UOM:		ft			
<b><u>Water Details</u></b>					
Water ID:		933485959			
Layer:		3			
Kind Code:		5			
Kind:		Not stated			
Water Found Depth:		53			
Water Found Depth UOM:		ft			
<b><u>Water Details</u></b>					
Water ID:		933485957			
Layer:		1			
Kind Code:		1			
Kind:		FRESH			
Water Found Depth:		29			
Water Found Depth UOM:		ft			

<a href="#">16</a>	18 of 27	SW/43.3	100.3 / -1.89	lot 4 con 3 ON	WWIS
Well ID:	1527441			<b>Data Entry Status:</b>	
Construction Date:				<b>Data Src:</b>	1
Primary Water Use:	Domestic			<b>Date Received:</b>	9/28/1993
Sec. Water Use:				<b>Selected Flag:</b>	Yes
Final Well Status:	Water Supply			<b>Abandonment Rec:</b>	
Water Type:				<b>Contractor:</b>	3749
Casing Material:				<b>Form Version:</b>	1
Audit No:	137658			<b>Owner:</b>	
Tag:				<b>Street Name:</b>	
Construction Method:				<b>County:</b>	OTTAWA
Elevation (m):				<b>Municipality:</b>	OSGOODE TOWNSHIP
Elevation Reliability:				<b>Site Info:</b>	
Depth to Bedrock:				<b>Lot:</b>	004
Well Depth:				<b>Concession:</b>	03
Overburden/Bedrock:				<b>Concession Name:</b>	CON
Pump Rate:				<b>Easting NAD83:</b>	
Static Water Level:				<b>Northing NAD83:</b>	
Flowing (Y/N):				<b>Zone:</b>	
Flow Rate:				<b>UTM Reliability:</b>	
Clear/Cloudy:					

PDF URL (Map): [https://d2khazk8e83rdv.cloudfront.net/moe\\_mapping/downloads/2Water/Wells\\_pdfs/152\1527441.pdf](https://d2khazk8e83rdv.cloudfront.net/moe_mapping/downloads/2Water/Wells_pdfs/152\1527441.pdf)

**Bore Hole Information**

Bore Hole ID:	10049086	Elevation:	101.962593
DP2BR:	3	Elevrc:	
Spatial Status:		Zone:	18
Code OB:	r	East83:	452516.8

<b>Map Key</b>	<b>Number of Records</b>	<b>Direction/ Distance (m)</b>	<b>Elev/Diff (m)</b>	<b>Site</b>	<b>DB</b>
<b>Code OB Desc:</b>	Bedrock			<b>North83:</b>	5010840
<b>Open Hole:</b>				<b>Org CS:</b>	
<b>Cluster Kind:</b>				<b>UTMRC:</b>	9
<b>Date Completed:</b>	8/20/1993			<b>UTMRC Desc:</b>	unknown UTM
<b>Remarks:</b>				<b>Location Method:</b>	lot
<b>Elevrc Desc:</b>					
<b>Location Source Date:</b>					
<b>Improvement Location Source:</b>					
<b>Improvement Location Method:</b>					
<b>Source Revision Comment:</b>					
<b>Supplier Comment:</b>					

**Overburden and Bedrock**  
**Materials Interval**

**Formation ID:** 931066660  
**Layer:** 2  
**Color:** 2  
**General Color:** GREY  
**Mat1:** 15  
**Most Common Material:** LIMESTONE  
**Mat2:** 73  
**Mat2 Desc:** HARD  
**Mat3:** 78  
**Mat3 Desc:** MEDIUM-GRAINED  
**Formation Top Depth:** 3  
**Formation End Depth:** 180  
**Formation End Depth UOM:** ft

**Overburden and Bedrock**  
**Materials Interval**

**Formation ID:** 931066659  
**Layer:** 1  
**Color:** 6  
**General Color:** BROWN  
**Mat1:** 28  
**Most Common Material:** SAND  
**Mat2:** 01  
**Mat2 Desc:** FILL  
**Mat3:** 77  
**Mat3 Desc:** LOOSE  
**Formation Top Depth:** 0  
**Formation End Depth:** 3  
**Formation End Depth UOM:** ft

**Annular Space/Abandonment**  
**Sealing Record**

**Plug ID:** 933112454  
**Layer:** 1  
**Plug From:** 6  
**Plug To:** 41  
**Plug Depth UOM:** ft

**Method of Construction & Well**  
**Use**

**Method Construction ID:** 961527441  
**Method Construction Code:** 4  
**Method Construction:** Rotary (Air)  
**Other Method Construction:**

<i>Map Key</i>	<i>Number of Records</i>	<i>Direction/ Distance (m)</i>	<i>Elev/Diff (m)</i>	<i>Site</i>	<i>DB</i>
<b><u>Pipe Information</u></b>					
<b>Pipe ID:</b>		10597656			
<b>Casing No:</b>		1			
<b>Comment:</b>					
<b>Alt Name:</b>					
<b><u>Construction Record - Casing</u></b>					
<b>Casing ID:</b>		930085715			
<b>Layer:</b>		1			
<b>Material:</b>		1			
<b>Open Hole or Material:</b>		STEEL			
<b>Depth From:</b>					
<b>Depth To:</b>		41			
<b>Casing Diameter:</b>		6			
<b>Casing Diameter UOM:</b>		inch			
<b>Casing Depth UOM:</b>		ft			
<b><u>Results of Well Yield Testing</u></b>					
<b>Pump Test ID:</b>		991527441			
<b>Pump Set At:</b>					
<b>Static Level:</b>		37			
<b>Final Level After Pumping:</b>		136			
<b>Recommended Pump Depth:</b>					
<b>Pumping Rate:</b>		20			
<b>Flowing Rate:</b>					
<b>Recommended Pump Rate:</b>					
<b>Levels UOM:</b>		ft			
<b>Rate UOM:</b>		GPM			
<b>Water State After Test Code:</b>		1			
<b>Water State After Test:</b>		CLEAR			
<b>Pumping Test Method:</b>		1			
<b>Pumping Duration HR:</b>		1			
<b>Pumping Duration MIN:</b>		0			
<b>Flowing:</b>		No			
<b><u>Draw Down &amp; Recovery</u></b>					
<b>Pump Test Detail ID:</b>		934385505			
<b>Test Type:</b>		Recovery			
<b>Test Duration:</b>		30			
<b>Test Level:</b>		68			
<b>Test Level UOM:</b>		ft			
<b><u>Draw Down &amp; Recovery</u></b>					
<b>Pump Test Detail ID:</b>		934654830			
<b>Test Type:</b>		Recovery			
<b>Test Duration:</b>		45			
<b>Test Level:</b>		42			
<b>Test Level UOM:</b>		ft			
<b><u>Draw Down &amp; Recovery</u></b>					
<b>Pump Test Detail ID:</b>		934903204			
<b>Test Type:</b>		Recovery			
<b>Test Duration:</b>		60			
<b>Test Level:</b>		37			

Map Key	Number of Records	Direction/ Distance (m)	Elev/Diff (m)	Site	DB
---------	-------------------	----------------------------	------------------	------	----

Test Level UOM: ft

**Draw Down & Recovery**

Pump Test Detail ID: 934110689  
 Test Type: Recovery  
 Test Duration: 15  
 Test Level: 84  
 Test Level UOM: ft

**Water Details**

Water ID: 933486891  
 Layer: 1  
 Kind Code: 3  
 Kind: SULPHUR  
 Water Found Depth: 94  
 Water Found Depth UOM: ft

**Water Details**

Water ID: 933486892  
 Layer: 2  
 Kind Code: 1  
 Kind: FRESH  
 Water Found Depth: 171  
 Water Found Depth UOM: ft

16      19 of 27      SW/43.3      100.3 / -1.89      lot 4 con 3 ON      WWIS

Well ID:	1528178	Data Entry Status:	
Construction Date:		Data Src:	1
Primary Water Use:	Domestic	Date Received:	9/22/1994
Sec. Water Use:		Selected Flag:	Yes
Final Well Status:	Water Supply	Abandonment Rec:	
Water Type:		Contractor:	4877
Casing Material:		Form Version:	1
Audit No:	147806	Owner:	
Tag:		Street Name:	
Construction Method:		County:	OTTAWA
Elevation (m):		Municipality:	OSGOODE TOWNSHIP
Elevation Reliability:		Site Info:	
Depth to Bedrock:		Lot:	004
Well Depth:		Concession:	03
Overburden/Bedrock:		Concession Name:	CON
Pump Rate:		Easting NAD83:	
Static Water Level:		Northing NAD83:	
Flowing (Y/N):		Zone:	
Flow Rate:		UTM Reliability:	
Clear/Cloudy:			

PDF URL (Map): [https://d2khazk8e83rdv.cloudfront.net/moe\\_mapping/downloads/2Water/Wells\\_pdfs/152\1528178.pdf](https://d2khazk8e83rdv.cloudfront.net/moe_mapping/downloads/2Water/Wells_pdfs/152\1528178.pdf)

**Bore Hole Information**

Bore Hole ID:	10049717	Elevation:	101.962593
DP2BR:	4	Elevrc:	
Spatial Status:		Zone:	18
Code OB:	r	East83:	452516.8
Code OB Desc:	Bedrock	North83:	5010840
Open Hole:		Org CS:	

Map Key	Number of Records	Direction/ Distance (m)	Elev/Diff (m)	Site	DB
<b>Cluster Kind:</b>				<b>UTMRC:</b>	9
<b>Date Completed:</b>	8/11/1994			<b>UTMRC Desc:</b>	unknown UTM
<b>Remarks:</b>				<b>Location Method:</b>	lot
<b>Elevrc Desc:</b>					
<b>Location Source Date:</b>					
<b>Improvement Location Source:</b>					
<b>Improvement Location Method:</b>					
<b>Source Revision Comment:</b>					
<b>Supplier Comment:</b>					
<b><u>Overburden and Bedrock</u></b>					
<b><u>Materials Interval</u></b>					
<b>Formation ID:</b>		931068846			
<b>Layer:</b>		1			
<b>Color:</b>		7			
<b>General Color:</b>		RED			
<b>Mat1:</b>		28			
<b>Most Common Material:</b>		SAND			
<b>Mat2:</b>		85			
<b>Mat2 Desc:</b>		SOFT			
<b>Mat3:</b>					
<b>Mat3 Desc:</b>					
<b>Formation Top Depth:</b>		0			
<b>Formation End Depth:</b>		2			
<b>Formation End Depth UOM:</b>		ft			
<b><u>Overburden and Bedrock</u></b>					
<b><u>Materials Interval</u></b>					
<b>Formation ID:</b>		931068848			
<b>Layer:</b>		3			
<b>Color:</b>		2			
<b>General Color:</b>		GREY			
<b>Mat1:</b>		15			
<b>Most Common Material:</b>		LIMESTONE			
<b>Mat2:</b>		73			
<b>Mat2 Desc:</b>		HARD			
<b>Mat3:</b>					
<b>Mat3 Desc:</b>					
<b>Formation Top Depth:</b>		4			
<b>Formation End Depth:</b>		121			
<b>Formation End Depth UOM:</b>		ft			
<b><u>Overburden and Bedrock</u></b>					
<b><u>Materials Interval</u></b>					
<b>Formation ID:</b>		931068847			
<b>Layer:</b>		2			
<b>Color:</b>		8			
<b>General Color:</b>		BLACK			
<b>Mat1:</b>		02			
<b>Most Common Material:</b>		TOPSOIL			
<b>Mat2:</b>		85			
<b>Mat2 Desc:</b>		SOFT			
<b>Mat3:</b>					
<b>Mat3 Desc:</b>					
<b>Formation Top Depth:</b>		2			
<b>Formation End Depth:</b>		4			
<b>Formation End Depth UOM:</b>		ft			
<b><u>Annular Space/Abandonment</u></b>					



<b>Map Key</b>	<b>Number of Records</b>	<b>Direction/ Distance (m)</b>	<b>Elev/Diff (m)</b>	<b>Site</b>	<b>DB</b>
<b><u>Sealing Record</u></b>					
<b>Plug ID:</b>		933113019			
<b>Layer:</b>		1			
<b>Plug From:</b>		0			
<b>Plug To:</b>		21			
<b>Plug Depth UOM:</b>		ft			
<b><u>Method of Construction &amp; Well Use</u></b>					
<b>Method Construction ID:</b>		961528178			
<b>Method Construction Code:</b>		5			
<b>Method Construction:</b>		Air Percussion			
<b>Other Method Construction:</b>					
<b><u>Pipe Information</u></b>					
<b>Pipe ID:</b>		10598287			
<b>Casing No:</b>		1			
<b>Comment:</b>					
<b>Alt Name:</b>					
<b><u>Construction Record - Casing</u></b>					
<b>Casing ID:</b>		930086901			
<b>Layer:</b>		1			
<b>Material:</b>		4			
<b>Open Hole or Material:</b>		OPEN HOLE			
<b>Depth From:</b>					
<b>Depth To:</b>		21			
<b>Casing Diameter:</b>		10			
<b>Casing Diameter UOM:</b>		inch			
<b>Casing Depth UOM:</b>		ft			
<b><u>Construction Record - Casing</u></b>					
<b>Casing ID:</b>		930086902			
<b>Layer:</b>		2			
<b>Material:</b>		1			
<b>Open Hole or Material:</b>		STEEL			
<b>Depth From:</b>					
<b>Depth To:</b>		21			
<b>Casing Diameter:</b>		6			
<b>Casing Diameter UOM:</b>		inch			
<b>Casing Depth UOM:</b>		ft			
<b><u>Construction Record - Casing</u></b>					
<b>Casing ID:</b>		930086903			
<b>Layer:</b>		3			
<b>Material:</b>		4			
<b>Open Hole or Material:</b>		OPEN HOLE			
<b>Depth From:</b>					
<b>Depth To:</b>		121			
<b>Casing Diameter:</b>		6			
<b>Casing Diameter UOM:</b>		inch			
<b>Casing Depth UOM:</b>		ft			
<b><u>Results of Well Yield Testing</u></b>					

<b>Map Key</b>	<b>Number of Records</b>	<b>Direction/ Distance (m)</b>	<b>Elev/Diff (m)</b>	<b>Site</b>	<b>DB</b>
<b>Pump Test ID:</b>		991528178			
<b>Pump Set At:</b>					
<b>Static Level:</b>		20			
<b>Final Level After Pumping:</b>		100			
<b>Recommended Pump Depth:</b>		110			
<b>Pumping Rate:</b>		10			
<b>Flowing Rate:</b>					
<b>Recommended Pump Rate:</b>		8			
<b>Levels UOM:</b>		ft			
<b>Rate UOM:</b>		GPM			
<b>Water State After Test Code:</b>		2			
<b>Water State After Test:</b>		CLOUDY			
<b>Pumping Test Method:</b>		1			
<b>Pumping Duration HR:</b>		1			
<b>Pumping Duration MIN:</b>		0			
<b>Flowing:</b>		No			
 <b><u>Draw Down &amp; Recovery</u></b>					
<b>Pump Test Detail ID:</b>		934112433			
<b>Test Type:</b>		Recovery			
<b>Test Duration:</b>		15			
<b>Test Level:</b>		35			
<b>Test Level UOM:</b>		ft			
 <b><u>Draw Down &amp; Recovery</u></b>					
<b>Pump Test Detail ID:</b>		934387242			
<b>Test Type:</b>		Recovery			
<b>Test Duration:</b>		30			
<b>Test Level:</b>		20			
<b>Test Level UOM:</b>		ft			
 <b><u>Draw Down &amp; Recovery</u></b>					
<b>Pump Test Detail ID:</b>		934905362			
<b>Test Type:</b>		Recovery			
<b>Test Duration:</b>		60			
<b>Test Level:</b>		20			
<b>Test Level UOM:</b>		ft			
 <b><u>Draw Down &amp; Recovery</u></b>					
<b>Pump Test Detail ID:</b>		934648179			
<b>Test Type:</b>		Recovery			
<b>Test Duration:</b>		45			
<b>Test Level:</b>		20			
<b>Test Level UOM:</b>		ft			
 <b><u>Water Details</u></b>					
<b>Water ID:</b>		933487778			
<b>Layer:</b>		2			
<b>Kind Code:</b>		1			
<b>Kind:</b>		FRESH			
<b>Water Found Depth:</b>		102			
<b>Water Found Depth UOM:</b>		ft			
 <b><u>Water Details</u></b>					
<b>Water ID:</b>		933487777			

Map Key	Number of Records	Direction/ Distance (m)	Elev/Diff (m)	Site	DB
Layer:		1			
Kind Code:		1			
Kind:		FRESH			
Water Found Depth:		53			
Water Found Depth UOM:		ft			

<a href="#">16</a>	20 of 27	SW/43.3	100.3 / -1.89	lot 4 con 3 ON	WWIS
<b>Well ID:</b>	1528291			<b>Data Entry Status:</b>	
<b>Construction Date:</b>				<b>Data Src:</b>	1
<b>Primary Water Use:</b>	Domestic			<b>Date Received:</b>	11/30/1994
<b>Sec. Water Use:</b>				<b>Selected Flag:</b>	Yes
<b>Final Well Status:</b>	Water Supply			<b>Abandonment Rec:</b>	
<b>Water Type:</b>				<b>Contractor:</b>	1119
<b>Casing Material:</b>				<b>Form Version:</b>	1
<b>Audit No:</b>	150354			<b>Owner:</b>	
<b>Tag:</b>				<b>Street Name:</b>	
<b>Construction Method:</b>				<b>County:</b>	OTTAWA
<b>Elevation (m):</b>				<b>Municipality:</b>	OSGOODE TOWNSHIP
<b>Elevation Reliability:</b>				<b>Site Info:</b>	
<b>Depth to Bedrock:</b>				<b>Lot:</b>	004
<b>Well Depth:</b>				<b>Concession:</b>	03
<b>Overburden/Bedrock:</b>				<b>Concession Name:</b>	CON
<b>Pump Rate:</b>				<b>Easting NAD83:</b>	
<b>Static Water Level:</b>				<b>Northing NAD83:</b>	
<b>Flowing (Y/N):</b>				<b>Zone:</b>	
<b>Flow Rate:</b>				<b>UTM Reliability:</b>	
<b>Clear/Cloudy:</b>					
<b>PDF URL (Map):</b>	<a href="https://d2khazk8e83rdv.cloudfront.net/moe_mapping/downloads/2Water/Wells_pdfs/152\1528291.pdf">https://d2khazk8e83rdv.cloudfront.net/moe_mapping/downloads/2Water/Wells_pdfs/152\1528291.pdf</a>				

#### Bore Hole Information

<b>Bore Hole ID:</b>	10049830	<b>Elevation:</b>	101.962593
<b>DP2BR:</b>	6	<b>Elevrc:</b>	
<b>Spatial Status:</b>		<b>Zone:</b>	18
<b>Code OB:</b>	r	<b>East83:</b>	452516.8
<b>Code OB Desc:</b>	Bedrock	<b>North83:</b>	5010840
<b>Open Hole:</b>		<b>Org CS:</b>	
<b>Cluster Kind:</b>		<b>UTMRC:</b>	9
<b>Date Completed:</b>	11/16/1994	<b>UTMRC Desc:</b>	unknown UTM
<b>Remarks:</b>		<b>Location Method:</b>	lot
<b>Elevrc Desc:</b>			
<b>Location Source Date:</b>			
<b>Improvement Location Source:</b>			
<b>Improvement Location Method:</b>			
<b>Source Revision Comment:</b>			
<b>Supplier Comment:</b>			

#### Overburden and Bedrock

##### Materials Interval

<b>Formation ID:</b>	931069198
<b>Layer:</b>	1
<b>Color:</b>	
<b>General Color:</b>	
<b>Mat1:</b>	05
<b>Most Common Material:</b>	CLAY
<b>Mat2:</b>	81
<b>Mat2 Desc:</b>	SANDY
<b>Mat3:</b>	
<b>Mat3 Desc:</b>	

<b>Map Key</b>	<b>Number of Records</b>	<b>Direction/ Distance (m)</b>	<b>Elev/Diff (m)</b>	<b>Site</b>	<b>DB</b>
<b>Formation Top Depth:</b>	0				
<b>Formation End Depth:</b>	6				
<b>Formation End Depth UOM:</b>	ft				
<b><u>Overburden and Bedrock Materials Interval</u></b>					
<b>Formation ID:</b>	931069199				
<b>Layer:</b>	2				
<b>Color:</b>	2				
<b>General Color:</b>	GREY				
<b>Mat1:</b>	15				
<b>Most Common Material:</b>	LIMESTONE				
<b>Mat2:</b>					
<b>Mat2 Desc:</b>					
<b>Mat3:</b>					
<b>Mat3 Desc:</b>					
<b>Formation Top Depth:</b>	6				
<b>Formation End Depth:</b>	60				
<b>Formation End Depth UOM:</b>	ft				
<b><u>Annular Space/Abandonment Sealing Record</u></b>					
<b>Plug ID:</b>	933113146				
<b>Layer:</b>	1				
<b>Plug From:</b>	2				
<b>Plug To:</b>	22				
<b>Plug Depth UOM:</b>	ft				
<b><u>Method of Construction &amp; Well Use</u></b>					
<b>Method Construction ID:</b>	961528291				
<b>Method Construction Code:</b>	5				
<b>Method Construction:</b>	Air Percussion				
<b>Other Method Construction:</b>					
<b><u>Pipe Information</u></b>					
<b>Pipe ID:</b>	10598400				
<b>Casing No:</b>	1				
<b>Comment:</b>					
<b>Alt Name:</b>					
<b><u>Construction Record - Casing</u></b>					
<b>Casing ID:</b>	930087102				
<b>Layer:</b>	3				
<b>Material:</b>	4				
<b>Open Hole or Material:</b>	OPEN HOLE				
<b>Depth From:</b>					
<b>Depth To:</b>	60				
<b>Casing Diameter:</b>	6				
<b>Casing Diameter UOM:</b>	inch				
<b>Casing Depth UOM:</b>	ft				
<b><u>Construction Record - Casing</u></b>					
<b>Casing ID:</b>	930087101				
<b>Layer:</b>	2				

<b>Map Key</b>	<b>Number of Records</b>	<b>Direction/ Distance (m)</b>	<b>Elev/Diff (m)</b>	<b>Site</b>	<b>DB</b>
<b>Material:</b>		4			
<b>Open Hole or Material:</b>		OPEN HOLE			
<b>Depth From:</b>					
<b>Depth To:</b>		20			
<b>Casing Diameter:</b>		9			
<b>Casing Diameter UOM:</b>		inch			
<b>Casing Depth UOM:</b>		ft			
<b><u>Construction Record - Casing</u></b>					
<b>Casing ID:</b>		930087100			
<b>Layer:</b>		1			
<b>Material:</b>		1			
<b>Open Hole or Material:</b>		STEEL			
<b>Depth From:</b>					
<b>Depth To:</b>		22			
<b>Casing Diameter:</b>		6			
<b>Casing Diameter UOM:</b>		inch			
<b>Casing Depth UOM:</b>		ft			
<b><u>Results of Well Yield Testing</u></b>					
<b>Pump Test ID:</b>		991528291			
<b>Pump Set At:</b>					
<b>Static Level:</b>		10			
<b>Final Level After Pumping:</b>		40			
<b>Recommended Pump Depth:</b>		40			
<b>Pumping Rate:</b>		26			
<b>Flowing Rate:</b>					
<b>Recommended Pump Rate:</b>		26			
<b>Levels UOM:</b>		ft			
<b>Rate UOM:</b>		GPM			
<b>Water State After Test Code:</b>		2			
<b>Water State After Test:</b>		CLOUDY			
<b>Pumping Test Method:</b>		1			
<b>Pumping Duration HR:</b>		1			
<b>Pumping Duration MIN:</b>		0			
<b>Flowing:</b>		No			
<b><u>Draw Down &amp; Recovery</u></b>					
<b>Pump Test Detail ID:</b>		934905447			
<b>Test Type:</b>		Draw Down			
<b>Test Duration:</b>		60			
<b>Test Level:</b>		40			
<b>Test Level UOM:</b>		ft			
<b><u>Draw Down &amp; Recovery</u></b>					
<b>Pump Test Detail ID:</b>		934648263			
<b>Test Type:</b>		Draw Down			
<b>Test Duration:</b>		45			
<b>Test Level:</b>		40			
<b>Test Level UOM:</b>		ft			
<b><u>Draw Down &amp; Recovery</u></b>					
<b>Pump Test Detail ID:</b>		934387748			
<b>Test Type:</b>		Draw Down			
<b>Test Duration:</b>		30			
<b>Test Level:</b>		40			
<b>Test Level UOM:</b>		ft			

Map Key	Number of Records	Direction/ Distance (m)	Elev/Diff (m)	Site	DB
---------	-------------------	----------------------------	------------------	------	----

**Draw Down & Recovery**

**Pump Test Detail ID:** 934104123  
**Test Type:** Draw Down  
**Test Duration:** 15  
**Test Level:** 40  
**Test Level UOM:** ft

**Water Details**

**Water ID:** 933487930  
**Layer:** 2  
**Kind Code:** 5  
**Kind:** Not stated  
**Water Found Depth:** 39  
**Water Found Depth UOM:** ft

**Water Details**

**Water ID:** 933487931  
**Layer:** 3  
**Kind Code:** 5  
**Kind:** Not stated  
**Water Found Depth:** 52  
**Water Found Depth UOM:** ft

**Water Details**

**Water ID:** 933487929  
**Layer:** 1  
**Kind Code:** 5  
**Kind:** Not stated  
**Water Found Depth:** 36  
**Water Found Depth UOM:** ft

<a href="#">16</a>	21 of 27	SW/43.3	100.3 / -1.89	lot 4 con 3 ON	WWIS
--------------------	----------	---------	---------------	-------------------	------

<b>Well ID:</b> 1528294	<b>Data Entry Status:</b>
<b>Construction Date:</b>	<b>Data Src:</b> 1
<b>Primary Water Use:</b> Domestic	<b>Date Received:</b> 11/30/1994
<b>Sec. Water Use:</b>	<b>Selected Flag:</b> Yes
<b>Final Well Status:</b> Water Supply	<b>Abandonment Rec:</b>
<b>Water Type:</b>	<b>Contractor:</b> 1119
<b>Casing Material:</b>	<b>Form Version:</b> 1
<b>Audit No:</b> 150353	<b>Owner:</b>
<b>Tag:</b>	<b>Street Name:</b>
<b>Construction Method:</b>	<b>County:</b> OTTAWA
<b>Elevation (m):</b>	<b>Municipality:</b> OSGOODE TOWNSHIP
<b>Elevation Reliability:</b>	<b>Site Info:</b>
<b>Depth to Bedrock:</b>	<b>Lot:</b> 004
<b>Well Depth:</b>	<b>Concession:</b> 03
<b>Overburden/Bedrock:</b>	<b>Concession Name:</b> CON
<b>Pump Rate:</b>	<b>Easting NAD83:</b>
<b>Static Water Level:</b>	<b>Northing NAD83:</b>
<b>Flowing (Y/N):</b>	<b>Zone:</b>
<b>Flow Rate:</b>	<b>UTM Reliability:</b>
<b>Clear/Cloudy:</b>	

**PDF URL (Map):** [https://d2khazk8e83rdv.cloudfront.net/moe\\_mapping/downloads/2Water/Wells\\_pdfs/152\1528294.pdf](https://d2khazk8e83rdv.cloudfront.net/moe_mapping/downloads/2Water/Wells_pdfs/152\1528294.pdf)

<b>Map Key</b>	<b>Number of Records</b>	<b>Direction/ Distance (m)</b>	<b>Elev/Diff (m)</b>	<b>Site</b>	<b>DB</b>
----------------	--------------------------	--------------------------------	----------------------	-------------	-----------

**Bore Hole Information**

<b>Bore Hole ID:</b>	10049833	<b>Elevation:</b>	101.962593
<b>DP2BR:</b>	9	<b>Elevrc:</b>	
<b>Spatial Status:</b>		<b>Zone:</b>	18
<b>Code OB:</b>	r	<b>East83:</b>	452516.8
<b>Code OB Desc:</b>	Bedrock	<b>North83:</b>	5010840
<b>Open Hole:</b>		<b>Org CS:</b>	
<b>Cluster Kind:</b>		<b>UTMRC:</b>	9
<b>Date Completed:</b>	11/16/1994	<b>UTMRC Desc:</b>	unknown UTM
<b>Remarks:</b>		<b>Location Method:</b>	lot
<b>Elevrc Desc:</b>			
<b>Location Source Date:</b>			
<b>Improvement Location Source:</b>			
<b>Improvement Location Method:</b>			
<b>Source Revision Comment:</b>			
<b>Supplier Comment:</b>			

**Overburden and Bedrock Materials Interval**

<b>Formation ID:</b>	931069207
<b>Layer:</b>	2
<b>Color:</b>	2
<b>General Color:</b>	GREY
<b>Mat1:</b>	15
<b>Most Common Material:</b>	LIMESTONE
<b>Mat2:</b>	
<b>Mat2 Desc:</b>	
<b>Mat3:</b>	
<b>Mat3 Desc:</b>	
<b>Formation Top Depth:</b>	9
<b>Formation End Depth:</b>	140
<b>Formation End Depth UOM:</b>	ft

**Overburden and Bedrock Materials Interval**

<b>Formation ID:</b>	931069206
<b>Layer:</b>	1
<b>Color:</b>	
<b>General Color:</b>	
<b>Mat1:</b>	05
<b>Most Common Material:</b>	CLAY
<b>Mat2:</b>	81
<b>Mat2 Desc:</b>	SANDY
<b>Mat3:</b>	
<b>Mat3 Desc:</b>	
<b>Formation Top Depth:</b>	0
<b>Formation End Depth:</b>	9
<b>Formation End Depth UOM:</b>	ft

**Annular Space/Abandonment Sealing Record**

<b>Plug ID:</b>	933113149
<b>Layer:</b>	1
<b>Plug From:</b>	2
<b>Plug To:</b>	43
<b>Plug Depth UOM:</b>	ft

**Method of Construction & Well**

<i>Map Key</i>	<i>Number of Records</i>	<i>Direction/ Distance (m)</i>	<i>Elev/Diff (m)</i>	<i>Site</i>	<i>DB</i>
<b><u>Use</u></b>					
<b>Method Construction ID:</b>		961528294			
<b>Method Construction Code:</b>		5			
<b>Method Construction:</b>		Air Percussion			
<b>Other Method Construction:</b>					
<b><u>Pipe Information</u></b>					
<b>Pipe ID:</b>		10598403			
<b>Casing No:</b>		1			
<b>Comment:</b>					
<b>Alt Name:</b>					
<b><u>Construction Record - Casing</u></b>					
<b>Casing ID:</b>		930087109			
<b>Layer:</b>		1			
<b>Material:</b>		1			
<b>Open Hole or Material:</b>		STEEL			
<b>Depth From:</b>					
<b>Depth To:</b>		43			
<b>Casing Diameter:</b>		6			
<b>Casing Diameter UOM:</b>		inch			
<b>Casing Depth UOM:</b>		ft			
<b><u>Construction Record - Casing</u></b>					
<b>Casing ID:</b>		930087111			
<b>Layer:</b>		3			
<b>Material:</b>					
<b>Open Hole or Material:</b>					
<b>Depth From:</b>					
<b>Depth To:</b>		140			
<b>Casing Diameter:</b>					
<b>Casing Diameter UOM:</b>		inch			
<b>Casing Depth UOM:</b>		ft			
<b><u>Construction Record - Casing</u></b>					
<b>Casing ID:</b>		930087110			
<b>Layer:</b>		2			
<b>Material:</b>					
<b>Open Hole or Material:</b>					
<b>Depth From:</b>					
<b>Depth To:</b>		41			
<b>Casing Diameter:</b>					
<b>Casing Diameter UOM:</b>		inch			
<b>Casing Depth UOM:</b>		ft			
<b><u>Results of Well Yield Testing</u></b>					
<b>Pump Test ID:</b>		991528294			
<b>Pump Set At:</b>					
<b>Static Level:</b>		10			
<b>Final Level After Pumping:</b>		80			
<b>Recommended Pump Depth:</b>		80			
<b>Pumping Rate:</b>		7			
<b>Flowing Rate:</b>					
<b>Recommended Pump Rate:</b>		7			
<b>Levels UOM:</b>		ft			
<b>Rate UOM:</b>		GPM			



Map Key	Number of Records	Direction/ Distance (m)	Elev/Diff (m)	Site	DB
<i>Water State After Test Code:</i>	2				
<i>Water State After Test:</i>		CLOUDY			
<i>Pumping Test Method:</i>	1				
<i>Pumping Duration HR:</i>	1				
<i>Pumping Duration MIN:</i>	0				
<i>Flowing:</i>	No				
 <b><u>Draw Down &amp; Recovery</u></b>					
<i>Pump Test Detail ID:</i>	934104126				
<i>Test Type:</i>		Draw Down			
<i>Test Duration:</i>	15				
<i>Test Level:</i>	80				
<i>Test Level UOM:</i>	ft				
 <b><u>Draw Down &amp; Recovery</u></b>					
<i>Pump Test Detail ID:</i>	934387751				
<i>Test Type:</i>		Draw Down			
<i>Test Duration:</i>	30				
<i>Test Level:</i>	80				
<i>Test Level UOM:</i>	ft				
 <b><u>Draw Down &amp; Recovery</u></b>					
<i>Pump Test Detail ID:</i>	934905450				
<i>Test Type:</i>		Draw Down			
<i>Test Duration:</i>	60				
<i>Test Level:</i>	80				
<i>Test Level UOM:</i>	ft				
 <b><u>Draw Down &amp; Recovery</u></b>					
<i>Pump Test Detail ID:</i>	934648266				
<i>Test Type:</i>		Draw Down			
<i>Test Duration:</i>	45				
<i>Test Level:</i>	80				
<i>Test Level UOM:</i>	ft				
 <b><u>Water Details</u></b>					
<i>Water ID:</i>	933487938				
<i>Layer:</i>	1				
<i>Kind Code:</i>	1				
<i>Kind:</i>	FRESH				
<i>Water Found Depth:</i>	130				
<i>Water Found Depth UOM:</i>	ft				

[16](#)    22 of 27    SW/43.3    100.3 / -1.89    lot 4 con 3 ON    [WWIS](#)

<i>Well ID:</i>	1528295	<i>Data Entry Status:</i>	
<i>Construction Date:</i>		<i>Data Src:</i>	1
<i>Primary Water Use:</i>	Domestic	<i>Date Received:</i>	11/30/1994
<i>Sec. Water Use:</i>		<i>Selected Flag:</i>	Yes
<i>Final Well Status:</i>	Water Supply	<i>Abandonment Rec:</i>	
<i>Water Type:</i>		<i>Contractor:</i>	1119
<i>Casing Material:</i>		<i>Form Version:</i>	1
<i>Audit No:</i>	150356	<i>Owner:</i>	
<i>Tag:</i>		<i>Street Name:</i>	
<i>Construction Method:</i>		<i>County:</i>	OTTAWA

Map Key	Number of Records	Direction/ Distance (m)	Elev/Diff (m)	Site	DB
<b>Elevation (m):</b>				<b>Municipality:</b>	OSGOODE TOWNSHIP
<b>Elevation Reliability:</b>				<b>Site Info:</b>	
<b>Depth to Bedrock:</b>				<b>Lot:</b>	004
<b>Well Depth:</b>				<b>Concession:</b>	03
<b>Overburden/Bedrock:</b>				<b>Concession Name:</b>	CON
<b>Pump Rate:</b>				<b>Easting NAD83:</b>	
<b>Static Water Level:</b>				<b>Northing NAD83:</b>	
<b>Flowing (Y/N):</b>				<b>Zone:</b>	
<b>Flow Rate:</b>				<b>UTM Reliability:</b>	
<b>Clear/Cloudy:</b>					

**PDF URL (Map):** [https://d2khazk8e83rdv.cloudfront.net/moe\\_mapping/downloads/2Water/Wells\\_pdfs/152\1528295.pdf](https://d2khazk8e83rdv.cloudfront.net/moe_mapping/downloads/2Water/Wells_pdfs/152\1528295.pdf)

**Bore Hole Information**

<b>Bore Hole ID:</b>	10049834	<b>Elevation:</b>	101.962593
<b>DP2BR:</b>	5	<b>Elevrc:</b>	
<b>Spatial Status:</b>		<b>Zone:</b>	18
<b>Code OB:</b>	r	<b>East83:</b>	452516.8
<b>Code OB Desc:</b>	Bedrock	<b>North83:</b>	5010840
<b>Open Hole:</b>		<b>Org CS:</b>	
<b>Cluster Kind:</b>		<b>UTMRC:</b>	9
<b>Date Completed:</b>	11/17/1994	<b>UTMRC Desc:</b>	unknown UTM
<b>Remarks:</b>		<b>Location Method:</b>	lot
<b>Elevrc Desc:</b>			
<b>Location Source Date:</b>			
<b>Improvement Location Source:</b>			
<b>Improvement Location Method:</b>			
<b>Source Revision Comment:</b>			
<b>Supplier Comment:</b>			

**Overburden and Bedrock**

**Materials Interval**

<b>Formation ID:</b>	931069208
<b>Layer:</b>	1
<b>Color:</b>	
<b>General Color:</b>	
<b>Mat1:</b>	05
<b>Most Common Material:</b>	CLAY
<b>Mat2:</b>	81
<b>Mat2 Desc:</b>	SANDY
<b>Mat3:</b>	
<b>Mat3 Desc:</b>	
<b>Formation Top Depth:</b>	0
<b>Formation End Depth:</b>	5
<b>Formation End Depth UOM:</b>	ft

**Overburden and Bedrock**

**Materials Interval**

<b>Formation ID:</b>	931069209
<b>Layer:</b>	2
<b>Color:</b>	2
<b>General Color:</b>	GREY
<b>Mat1:</b>	15
<b>Most Common Material:</b>	LIMESTONE
<b>Mat2:</b>	
<b>Mat2 Desc:</b>	
<b>Mat3:</b>	
<b>Mat3 Desc:</b>	
<b>Formation Top Depth:</b>	5
<b>Formation End Depth:</b>	60

<b>Map Key</b>	<b>Number of Records</b>	<b>Direction/ Distance (m)</b>	<b>Elev/Diff (m)</b>	<b>Site</b>	<b>DB</b>
<b>Formation End Depth UOM:</b>		ft			
<b><u>Annular Space/Abandonment Sealing Record</u></b>					
<b>Plug ID:</b>		933113150			
<b>Layer:</b>		1			
<b>Plug From:</b>		2			
<b>Plug To:</b>		22			
<b>Plug Depth UOM:</b>		ft			
<b><u>Method of Construction &amp; Well Use</u></b>					
<b>Method Construction ID:</b>		961528295			
<b>Method Construction Code:</b>		5			
<b>Method Construction:</b>		Air Percussion			
<b>Other Method Construction:</b>					
<b><u>Pipe Information</u></b>					
<b>Pipe ID:</b>		10598404			
<b>Casing No:</b>		1			
<b>Comment:</b>					
<b>Alt Name:</b>					
<b><u>Construction Record - Casing</u></b>					
<b>Casing ID:</b>		930087114			
<b>Layer:</b>		3			
<b>Material:</b>		4			
<b>Open Hole or Material:</b>		OPEN HOLE			
<b>Depth From:</b>					
<b>Depth To:</b>		60			
<b>Casing Diameter:</b>		6			
<b>Casing Diameter UOM:</b>		inch			
<b>Casing Depth UOM:</b>		ft			
<b><u>Construction Record - Casing</u></b>					
<b>Casing ID:</b>		930087113			
<b>Layer:</b>		2			
<b>Material:</b>		4			
<b>Open Hole or Material:</b>		OPEN HOLE			
<b>Depth From:</b>					
<b>Depth To:</b>		20			
<b>Casing Diameter:</b>		9			
<b>Casing Diameter UOM:</b>		inch			
<b>Casing Depth UOM:</b>		ft			
<b><u>Construction Record - Casing</u></b>					
<b>Casing ID:</b>		930087112			
<b>Layer:</b>		1			
<b>Material:</b>		1			
<b>Open Hole or Material:</b>		STEEL			
<b>Depth From:</b>					
<b>Depth To:</b>		22			
<b>Casing Diameter:</b>		6			
<b>Casing Diameter UOM:</b>		inch			
<b>Casing Depth UOM:</b>		ft			

<b>Map Key</b>	<b>Number of Records</b>	<b>Direction/ Distance (m)</b>	<b>Elev/Diff (m)</b>	<b>Site</b>	<b>DB</b>
<b><u>Results of Well Yield Testing</u></b>					
<b>Pump Test ID:</b>		991528295			
<b>Pump Set At:</b>					
<b>Static Level:</b>		10			
<b>Final Level After Pumping:</b>		40			
<b>Recommended Pump Depth:</b>		40			
<b>Pumping Rate:</b>		25			
<b>Flowing Rate:</b>					
<b>Recommended Pump Rate:</b>		25			
<b>Levels UOM:</b>		ft			
<b>Rate UOM:</b>		GPM			
<b>Water State After Test Code:</b>		2			
<b>Water State After Test:</b>		CLOUDY			
<b>Pumping Test Method:</b>		1			
<b>Pumping Duration HR:</b>		1			
<b>Pumping Duration MIN:</b>		0			
<b>Flowing:</b>		No			
<b><u>Draw Down &amp; Recovery</u></b>					
<b>Pump Test Detail ID:</b>		934387752			
<b>Test Type:</b>		Draw Down			
<b>Test Duration:</b>		30			
<b>Test Level:</b>		40			
<b>Test Level UOM:</b>		ft			
<b><u>Draw Down &amp; Recovery</u></b>					
<b>Pump Test Detail ID:</b>		934104127			
<b>Test Type:</b>		Draw Down			
<b>Test Duration:</b>		15			
<b>Test Level:</b>		40			
<b>Test Level UOM:</b>		ft			
<b><u>Draw Down &amp; Recovery</u></b>					
<b>Pump Test Detail ID:</b>		934648267			
<b>Test Type:</b>		Draw Down			
<b>Test Duration:</b>		45			
<b>Test Level:</b>		40			
<b>Test Level UOM:</b>		ft			
<b><u>Draw Down &amp; Recovery</u></b>					
<b>Pump Test Detail ID:</b>		934905451			
<b>Test Type:</b>		Draw Down			
<b>Test Duration:</b>		60			
<b>Test Level:</b>		40			
<b>Test Level UOM:</b>		ft			
<b><u>Water Details</u></b>					
<b>Water ID:</b>		933487941			
<b>Layer:</b>		3			
<b>Kind Code:</b>		5			
<b>Kind:</b>		Not stated			
<b>Water Found Depth:</b>		52			
<b>Water Found Depth UOM:</b>		ft			

Map Key	Number of Records	Direction/ Distance (m)	Elev/Diff (m)	Site	DB
---------	-------------------	-------------------------	---------------	------	----

**Water Details**

**Water ID:** 933487939  
**Layer:** 1  
**Kind Code:** 5  
**Kind:** Not stated  
**Water Found Depth:** 39  
**Water Found Depth UOM:** ft

**Water Details**

**Water ID:** 933487940  
**Layer:** 2  
**Kind Code:** 5  
**Kind:** Not stated  
**Water Found Depth:** 46  
**Water Found Depth UOM:** ft

<a href="#">16</a>	23 of 27	SW/43.3	100.3 / -1.89	lot 4 con 3 ON	WWIS
--------------------	----------	---------	---------------	-------------------	------

<b>Well ID:</b> 1529087 <b>Construction Date:</b> <b>Primary Water Use:</b> Domestic <b>Sec. Water Use:</b> <b>Final Well Status:</b> Water Supply <b>Water Type:</b> <b>Casing Material:</b> <b>Audit No:</b> 147543 <b>Tag:</b> <b>Construction Method:</b> <b>Elevation (m):</b> <b>Elevation Reliability:</b> <b>Depth to Bedrock:</b> <b>Well Depth:</b> <b>Overburden/Bedrock:</b> <b>Pump Rate:</b> <b>Static Water Level:</b> <b>Flowing (Y/N):</b> <b>Flow Rate:</b> <b>Clear/Cloudy:</b>	<b>Data Entry Status:</b> <b>Data Src:</b> 1 <b>Date Received:</b> 8/26/1996 <b>Selected Flag:</b> Yes <b>Abandonment Rec:</b> <b>Contractor:</b> 4006 <b>Form Version:</b> 1 <b>Owner:</b> <b>Street Name:</b> <b>County:</b> OTTAWA <b>Municipality:</b> OSGOODE TOWNSHIP <b>Site Info:</b> <b>Lot:</b> 004 <b>Concession:</b> 03 <b>Concession Name:</b> CON <b>Easting NAD83:</b> <b>Northing NAD83:</b> <b>Zone:</b> <b>UTM Reliability:</b>
---	---

**PDF URL (Map):** [https://d2khazk8e83rdv.cloudfront.net/moe\\_mapping/downloads/2Water/Wells\\_pdfs/152\1529087.pdf](https://d2khazk8e83rdv.cloudfront.net/moe_mapping/downloads/2Water/Wells_pdfs/152\1529087.pdf)

**Bore Hole Information**

<b>Bore Hole ID:</b> 10050623 <b>DP2BR:</b> 8 <b>Spatial Status:</b> <b>Code OB:</b> r <b>Code OB Desc:</b> Bedrock <b>Open Hole:</b> <b>Cluster Kind:</b> <b>Date Completed:</b> 7/6/1996 <b>Remarks:</b> <b>Elevrc Desc:</b> <b>Location Source Date:</b> <b>Improvement Location Source:</b> <b>Improvement Location Method:</b> <b>Source Revision Comment:</b> <b>Supplier Comment:</b>	<b>Elevation:</b> 101.962593 <b>Elevrc:</b> <b>Zone:</b> 18 <b>East83:</b> 452516.8 <b>North83:</b> 5010840 <b>Org CS:</b> <b>UTMRC:</b> 9 <b>UTMRC Desc:</b> unknown UTM <b>Location Method:</b> lot
--	---

<b>Map Key</b>	<b>Number of Records</b>	<b>Direction/ Distance (m)</b>	<b>Elev/Diff (m)</b>	<b>Site</b>	<b>DB</b>
<b><u>Overburden and Bedrock Materials Interval</u></b>					
<b>Formation ID:</b>		931071733			
<b>Layer:</b>		3			
<b>Color:</b>		2			
<b>General Color:</b>		GREY			
<b>Mat1:</b>		15			
<b>Most Common Material:</b>		LIMESTONE			
<b>Mat2:</b>		78			
<b>Mat2 Desc:</b>		MEDIUM-GRAINED			
<b>Mat3:</b>					
<b>Mat3 Desc:</b>					
<b>Formation Top Depth:</b>		12			
<b>Formation End Depth:</b>		75			
<b>Formation End Depth UOM:</b>		ft			
<b><u>Overburden and Bedrock Materials Interval</u></b>					
<b>Formation ID:</b>		931071732			
<b>Layer:</b>		2			
<b>Color:</b>		2			
<b>General Color:</b>		GREY			
<b>Mat1:</b>		15			
<b>Most Common Material:</b>		LIMESTONE			
<b>Mat2:</b>		71			
<b>Mat2 Desc:</b>		FRACTURED			
<b>Mat3:</b>					
<b>Mat3 Desc:</b>					
<b>Formation Top Depth:</b>		8			
<b>Formation End Depth:</b>		12			
<b>Formation End Depth UOM:</b>		ft			
<b><u>Overburden and Bedrock Materials Interval</u></b>					
<b>Formation ID:</b>		931071731			
<b>Layer:</b>		1			
<b>Color:</b>		6			
<b>General Color:</b>		BROWN			
<b>Mat1:</b>		28			
<b>Most Common Material:</b>		SAND			
<b>Mat2:</b>		02			
<b>Mat2 Desc:</b>		TOPSOIL			
<b>Mat3:</b>					
<b>Mat3 Desc:</b>					
<b>Formation Top Depth:</b>		0			
<b>Formation End Depth:</b>		8			
<b>Formation End Depth UOM:</b>		ft			
<b><u>Annular Space/Abandonment Sealing Record</u></b>					
<b>Plug ID:</b>		933114069			
<b>Layer:</b>		1			
<b>Plug From:</b>		0			
<b>Plug To:</b>		20			
<b>Plug Depth UOM:</b>		ft			
<b><u>Method of Construction &amp; Well Use</u></b>					

<b>Map Key</b>	<b>Number of Records</b>	<b>Direction/ Distance (m)</b>	<b>Elev/Diff (m)</b>	<b>Site</b>	<b>DB</b>
<b>Method Construction ID:</b>		961529087			
<b>Method Construction Code:</b>		4			
<b>Method Construction:</b>		Rotary (Air)			
<b>Other Method Construction:</b>					
<b><u>Pipe Information</u></b>					
<b>Pipe ID:</b>		10599193			
<b>Casing No:</b>		1			
<b>Comment:</b>					
<b>Alt Name:</b>					
<b><u>Construction Record - Casing</u></b>					
<b>Casing ID:</b>		930088438			
<b>Layer:</b>		2			
<b>Material:</b>		1			
<b>Open Hole or Material:</b>		STEEL			
<b>Depth From:</b>					
<b>Depth To:</b>		22			
<b>Casing Diameter:</b>		6			
<b>Casing Diameter UOM:</b>		inch			
<b>Casing Depth UOM:</b>		ft			
<b><u>Construction Record - Casing</u></b>					
<b>Casing ID:</b>		930088437			
<b>Layer:</b>		1			
<b>Material:</b>		4			
<b>Open Hole or Material:</b>		OPEN HOLE			
<b>Depth From:</b>					
<b>Depth To:</b>		20			
<b>Casing Diameter:</b>		8			
<b>Casing Diameter UOM:</b>		inch			
<b>Casing Depth UOM:</b>		ft			
<b><u>Construction Record - Casing</u></b>					
<b>Casing ID:</b>		930088439			
<b>Layer:</b>		3			
<b>Material:</b>		4			
<b>Open Hole or Material:</b>		OPEN HOLE			
<b>Depth From:</b>					
<b>Depth To:</b>		75			
<b>Casing Diameter:</b>		6			
<b>Casing Diameter UOM:</b>		inch			
<b>Casing Depth UOM:</b>		ft			
<b><u>Results of Well Yield Testing</u></b>					
<b>Pump Test ID:</b>		991529087			
<b>Pump Set At:</b>					
<b>Static Level:</b>		13			
<b>Final Level After Pumping:</b>		16			
<b>Recommended Pump Depth:</b>		50			
<b>Pumping Rate:</b>		10			
<b>Flowing Rate:</b>					
<b>Recommended Pump Rate:</b>		10			
<b>Levels UOM:</b>		ft			
<b>Rate UOM:</b>		GPM			
<b>Water State After Test Code:</b>		1			

Map Key	Number of Records	Direction/ Distance (m)	Elev/Diff (m)	Site	DB
<b>Water State After Test:</b>		CLEAR			
<b>Pumping Test Method:</b>		1			
<b>Pumping Duration HR:</b>		1			
<b>Pumping Duration MIN:</b>		0			
<b>Flowing:</b>		No			
<b><u>Draw Down &amp; Recovery</u></b>					
<b>Pump Test Detail ID:</b>		934659674			
<b>Test Type:</b>					
<b>Test Duration:</b>		45			
<b>Test Level:</b>		16			
<b>Test Level UOM:</b>		ft			
<b><u>Draw Down &amp; Recovery</u></b>					
<b>Pump Test Detail ID:</b>		934907646			
<b>Test Type:</b>					
<b>Test Duration:</b>		60			
<b>Test Level:</b>		16			
<b>Test Level UOM:</b>		ft			
<b><u>Draw Down &amp; Recovery</u></b>					
<b>Pump Test Detail ID:</b>		934389946			
<b>Test Type:</b>					
<b>Test Duration:</b>		30			
<b>Test Level:</b>		14			
<b>Test Level UOM:</b>		ft			
<b><u>Draw Down &amp; Recovery</u></b>					
<b>Pump Test Detail ID:</b>		934114982			
<b>Test Type:</b>					
<b>Test Duration:</b>		15			
<b>Test Level:</b>		13			
<b>Test Level UOM:</b>		ft			
<b><u>Water Details</u></b>					
<b>Water ID:</b>		933489006			
<b>Layer:</b>		1			
<b>Kind Code:</b>		5			
<b>Kind:</b>		Not stated			
<b>Water Found Depth:</b>		65			
<b>Water Found Depth UOM:</b>		ft			
<a href="#">16</a>	24 of 27	SW/43.3	100.3 / -1.89	lot 4 con 3 ON	WWIS
<b>Well ID:</b>		1529514		<b>Data Entry Status:</b>	
<b>Construction Date:</b>				<b>Data Src:</b> 1	
<b>Primary Water Use:</b>		Domestic		<b>Date Received:</b> 8/28/1997	
<b>Sec. Water Use:</b>				<b>Selected Flag:</b> Yes	
<b>Final Well Status:</b>		Water Supply		<b>Abandonment Rec:</b>	
<b>Water Type:</b>				<b>Contractor:</b> 1119	
<b>Casing Material:</b>				<b>Form Version:</b> 1	
<b>Audit No:</b>		175382		<b>Owner:</b>	
<b>Tag:</b>				<b>Street Name:</b>	
<b>Construction Method:</b>				<b>County:</b> OTTAWA	
<b>Elevation (m):</b>				<b>Municipality:</b> OSGOODE TOWNSHIP	



Map Key	Number of Records	Direction/ Distance (m)	Elev/Diff (m)	Site	DB
<b>Elevation Reliability:</b> <b>Depth to Bedrock:</b> <b>Well Depth:</b> <b>Overburden/Bedrock:</b> <b>Pump Rate:</b> <b>Static Water Level:</b> <b>Flowing (Y/N):</b> <b>Flow Rate:</b> <b>Clear/Cloudy:</b>				<b>Site Info:</b> <b>Lot:</b> 004 <b>Concession:</b> 03 <b>Concession Name:</b> CON <b>Easting NAD83:</b> <b>Northing NAD83:</b> <b>Zone:</b> <b>UTM Reliability:</b>	
<b>PDF URL (Map):</b>		<a href="https://d2khazk8e83rdv.cloudfront.net/moe_mapping/downloads/2Water/Wells_pdfs/152\1529514.pdf">https://d2khazk8e83rdv.cloudfront.net/moe_mapping/downloads/2Water/Wells_pdfs/152\1529514.pdf</a>			

**Bore Hole Information**

<b>Bore Hole ID:</b>	10051049	<b>Elevation:</b>	101.962593
<b>DP2BR:</b>	32	<b>Elevrc:</b>	
<b>Spatial Status:</b>		<b>Zone:</b>	18
<b>Code OB:</b>	r	<b>East83:</b>	452516.8
<b>Code OB Desc:</b>	Bedrock	<b>North83:</b>	5010840
<b>Open Hole:</b>		<b>Org CS:</b>	
<b>Cluster Kind:</b>		<b>UTMRC:</b>	9
<b>Date Completed:</b>	6/3/1997	<b>UTMRC Desc:</b>	unknown UTM
<b>Remarks:</b>		<b>Location Method:</b>	lot
<b>Elevrc Desc:</b>			
<b>Location Source Date:</b>			
<b>Improvement Location Source:</b>			
<b>Improvement Location Method:</b>			
<b>Source Revision Comment:</b>			
<b>Supplier Comment:</b>			

**Overburden and Bedrock  
Materials Interval**

<b>Formation ID:</b>	931073002
<b>Layer:</b>	3
<b>Color:</b>	2
<b>General Color:</b>	GREY
<b>Mat1:</b>	15
<b>Most Common Material:</b>	LIMESTONE
<b>Mat2:</b>	
<b>Mat2 Desc:</b>	
<b>Mat3:</b>	
<b>Mat3 Desc:</b>	
<b>Formation Top Depth:</b>	32
<b>Formation End Depth:</b>	100
<b>Formation End Depth UOM:</b>	ft

**Overburden and Bedrock  
Materials Interval**

<b>Formation ID:</b>	931073000
<b>Layer:</b>	1
<b>Color:</b>	
<b>General Color:</b>	
<b>Mat1:</b>	28
<b>Most Common Material:</b>	SAND
<b>Mat2:</b>	
<b>Mat2 Desc:</b>	
<b>Mat3:</b>	
<b>Mat3 Desc:</b>	
<b>Formation Top Depth:</b>	0
<b>Formation End Depth:</b>	11
<b>Formation End Depth UOM:</b>	ft

<i>Map Key</i>	<i>Number of Records</i>	<i>Direction/ Distance (m)</i>	<i>Elev/Diff (m)</i>	<i>Site</i>	<i>DB</i>
<b><u>Overburden and Bedrock Materials Interval</u></b>					
<b>Formation ID:</b>		931073001			
<b>Layer:</b>		2			
<b>Color:</b>		2			
<b>General Color:</b>		GREY			
<b>Mat1:</b>		06			
<b>Most Common Material:</b>		SILT			
<b>Mat2:</b>		13			
<b>Mat2 Desc:</b>		BOULDERS			
<b>Mat3:</b>					
<b>Mat3 Desc:</b>					
<b>Formation Top Depth:</b>		11			
<b>Formation End Depth:</b>		32			
<b>Formation End Depth UOM:</b>		ft			
<b><u>Annular Space/Abandonment Sealing Record</u></b>					
<b>Plug ID:</b>		933114525			
<b>Layer:</b>		1			
<b>Plug From:</b>		2			
<b>Plug To:</b>		38			
<b>Plug Depth UOM:</b>		ft			
<b><u>Method of Construction &amp; Well Use</u></b>					
<b>Method Construction ID:</b>		961529514			
<b>Method Construction Code:</b>		5			
<b>Method Construction:</b>		Air Percussion			
<b>Other Method Construction:</b>					
<b><u>Pipe Information</u></b>					
<b>Pipe ID:</b>		10599619			
<b>Casing No:</b>		1			
<b>Comment:</b>					
<b>Alt Name:</b>					
<b><u>Construction Record - Casing</u></b>					
<b>Casing ID:</b>		930089118			
<b>Layer:</b>		3			
<b>Material:</b>		4			
<b>Open Hole or Material:</b>		OPEN HOLE			
<b>Depth From:</b>					
<b>Depth To:</b>		100			
<b>Casing Diameter:</b>		6			
<b>Casing Diameter UOM:</b>		inch			
<b>Casing Depth UOM:</b>		ft			
<b><u>Construction Record - Casing</u></b>					
<b>Casing ID:</b>		930089117			
<b>Layer:</b>		2			
<b>Material:</b>		1			
<b>Open Hole or Material:</b>		STEEL			
<b>Depth From:</b>					

<b>Map Key</b>	<b>Number of Records</b>	<b>Direction/ Distance (m)</b>	<b>Elev/Diff (m)</b>	<b>Site</b>	<b>DB</b>
<b>Depth To:</b>		38			
<b>Casing Diameter:</b>		6			
<b>Casing Diameter UOM:</b>		inch			
<b>Casing Depth UOM:</b>		ft			
<b><u>Construction Record - Casing</u></b>					
<b>Casing ID:</b>		930089116			
<b>Layer:</b>		1			
<b>Material:</b>		4			
<b>Open Hole or Material:</b>		OPEN HOLE			
<b>Depth From:</b>					
<b>Depth To:</b>		36			
<b>Casing Diameter:</b>		8			
<b>Casing Diameter UOM:</b>		inch			
<b>Casing Depth UOM:</b>		ft			
<b><u>Results of Well Yield Testing</u></b>					
<b>Pump Test ID:</b>		991529514			
<b>Pump Set At:</b>					
<b>Static Level:</b>		7			
<b>Final Level After Pumping:</b>		80			
<b>Recommended Pump Depth:</b>		80			
<b>Pumping Rate:</b>		9			
<b>Flowing Rate:</b>					
<b>Recommended Pump Rate:</b>		9			
<b>Levels UOM:</b>		ft			
<b>Rate UOM:</b>		GPM			
<b>Water State After Test Code:</b>		2			
<b>Water State After Test:</b>		CLOUDY			
<b>Pumping Test Method:</b>		1			
<b>Pumping Duration HR:</b>		1			
<b>Pumping Duration MIN:</b>		0			
<b>Flowing:</b>		No			
<b><u>Draw Down &amp; Recovery</u></b>					
<b>Pump Test Detail ID:</b>		934391092			
<b>Test Type:</b>		Recovery			
<b>Test Duration:</b>		30			
<b>Test Level:</b>		7			
<b>Test Level UOM:</b>		ft			
<b><u>Draw Down &amp; Recovery</u></b>					
<b>Pump Test Detail ID:</b>		934660255			
<b>Test Type:</b>		Recovery			
<b>Test Duration:</b>		45			
<b>Test Level:</b>		7			
<b>Test Level UOM:</b>		ft			
<b><u>Draw Down &amp; Recovery</u></b>					
<b>Pump Test Detail ID:</b>		934908792			
<b>Test Type:</b>		Recovery			
<b>Test Duration:</b>		60			
<b>Test Level:</b>		7			
<b>Test Level UOM:</b>		ft			
<b><u>Draw Down &amp; Recovery</u></b>					

Map Key	Number of Records	Direction/ Distance (m)	Elev/Diff (m)	Site	DB
---------	-------------------	----------------------------	------------------	------	----

**Pump Test Detail ID:** 934116119  
**Test Type:** Recovery  
**Test Duration:** 15  
**Test Level:** 7  
**Test Level UOM:** ft

**Water Details**

**Water ID:** 933489510  
**Layer:** 2  
**Kind Code:** 1  
**Kind:** FRESH  
**Water Found Depth:** 96  
**Water Found Depth UOM:** ft

**Water Details**

**Water ID:** 933489509  
**Layer:** 1  
**Kind Code:** 1  
**Kind:** FRESH  
**Water Found Depth:** 42  
**Water Found Depth UOM:** ft

[16](#)    25 of 27    **SW/43.3**    **100.3 / -1.89**    **lot 4 con 3 ON**    **WWIS**

<b>Well ID:</b> 1529740 <b>Construction Date:</b> <b>Primary Water Use:</b> Domestic <b>Sec. Water Use:</b> <b>Final Well Status:</b> Water Supply <b>Water Type:</b> <b>Casing Material:</b> <b>Audit No:</b> 167665 <b>Tag:</b> <b>Construction Method:</b> <b>Elevation (m):</b> <b>Elevation Reliability:</b> <b>Depth to Bedrock:</b> <b>Well Depth:</b> <b>Overburden/Bedrock:</b> <b>Pump Rate:</b> <b>Static Water Level:</b> <b>Flowing (Y/N):</b> <b>Flow Rate:</b> <b>Clear/Cloudy:</b>	<b>Data Entry Status:</b> <b>Data Src:</b> 1 <b>Date Received:</b> 12/8/1997 <b>Selected Flag:</b> Yes <b>Abandonment Rec:</b> <b>Contractor:</b> 1119 <b>Form Version:</b> 1 <b>Owner:</b> <b>Street Name:</b> <b>County:</b> OTTAWA <b>Municipality:</b> OSGOODE TOWNSHIP <b>Site Info:</b> <b>Lot:</b> 004 <b>Concession:</b> 03 <b>Concession Name:</b> CON <b>Easting NAD83:</b> <b>Northing NAD83:</b> <b>Zone:</b> <b>UTM Reliability:</b>
---	---

**PDF URL (Map):** [https://d2khazk8e83rdv.cloudfront.net/moe\\_mapping/downloads/2Water/Wells\\_pdfs/152\1529740.pdf](https://d2khazk8e83rdv.cloudfront.net/moe_mapping/downloads/2Water/Wells_pdfs/152\1529740.pdf)

**Bore Hole Information**

<b>Bore Hole ID:</b> 10051275 <b>DP2BR:</b> 20 <b>Spatial Status:</b> <b>Code OB:</b> r <b>Code OB Desc:</b> Bedrock <b>Open Hole:</b> <b>Cluster Kind:</b> <b>Date Completed:</b> 7/28/1997 <b>Remarks:</b>	<b>Elevation:</b> 101.962593 <b>Elevrc:</b> <b>Zone:</b> 18 <b>East83:</b> 452516.8 <b>North83:</b> 5010840 <b>Org CS:</b> <b>UTMRC:</b> 9 <b>UTMRC Desc:</b> unknown UTM <b>Location Method:</b> lot
--	---

Map Key	Number of Records	Direction/ Distance (m)	Elev/Diff (m)	Site	DB
<b>Elevrc Desc:</b>					
<b>Location Source Date:</b>					
<b>Improvement Location Source:</b>					
<b>Improvement Location Method:</b>					
<b>Source Revision Comment:</b>					
<b>Supplier Comment:</b>					
<b><u>Overburden and Bedrock</u></b>					
<b><u>Materials Interval</u></b>					
<b>Formation ID:</b>			931073695		
<b>Layer:</b>			3		
<b>Color:</b>			2		
<b>General Color:</b>			GREY		
<b>Mat1:</b>			15		
<b>Most Common Material:</b>			LIMESTONE		
<b>Mat2:</b>					
<b>Mat2 Desc:</b>					
<b>Mat3:</b>					
<b>Mat3 Desc:</b>					
<b>Formation Top Depth:</b>			20		
<b>Formation End Depth:</b>			110		
<b>Formation End Depth UOM:</b>			ft		
<b><u>Overburden and Bedrock</u></b>					
<b><u>Materials Interval</u></b>					
<b>Formation ID:</b>			931073694		
<b>Layer:</b>			2		
<b>Color:</b>					
<b>General Color:</b>					
<b>Mat1:</b>			28		
<b>Most Common Material:</b>			SAND		
<b>Mat2:</b>			11		
<b>Mat2 Desc:</b>			GRAVEL		
<b>Mat3:</b>					
<b>Mat3 Desc:</b>					
<b>Formation Top Depth:</b>			6		
<b>Formation End Depth:</b>			20		
<b>Formation End Depth UOM:</b>			ft		
<b><u>Overburden and Bedrock</u></b>					
<b><u>Materials Interval</u></b>					
<b>Formation ID:</b>			931073693		
<b>Layer:</b>			1		
<b>Color:</b>					
<b>General Color:</b>					
<b>Mat1:</b>			05		
<b>Most Common Material:</b>			CLAY		
<b>Mat2:</b>					
<b>Mat2 Desc:</b>					
<b>Mat3:</b>					
<b>Mat3 Desc:</b>					
<b>Formation Top Depth:</b>			0		
<b>Formation End Depth:</b>			6		
<b>Formation End Depth UOM:</b>			ft		
<b><u>Annular Space/Abandonment</u></b>					
<b><u>Sealing Record</u></b>					
<b>Plug ID:</b>			933114807		

<i>Map Key</i>	<i>Number of Records</i>	<i>Direction/ Distance (m)</i>	<i>Elev/Diff (m)</i>	<i>Site</i>	<i>DB</i>
<i>Layer:</i>		1			
<i>Plug From:</i>		2			
<i>Plug To:</i>		23			
<i>Plug Depth UOM:</i>		ft			
<b><u>Method of Construction &amp; Well Use</u></b>					
<i>Method Construction ID:</i>		961529740			
<i>Method Construction Code:</i>		5			
<i>Method Construction:</i>		Air Percussion			
<i>Other Method Construction:</i>					
<b><u>Pipe Information</u></b>					
<i>Pipe ID:</i>		10599845			
<i>Casing No:</i>		1			
<i>Comment:</i>					
<i>Alt Name:</i>					
<b><u>Construction Record - Casing</u></b>					
<i>Casing ID:</i>		930089506			
<i>Layer:</i>		1			
<i>Material:</i>		4			
<i>Open Hole or Material:</i>		OPEN HOLE			
<i>Depth From:</i>					
<i>Depth To:</i>		31			
<i>Casing Diameter:</i>		8			
<i>Casing Diameter UOM:</i>		inch			
<i>Casing Depth UOM:</i>		ft			
<b><u>Construction Record - Casing</u></b>					
<i>Casing ID:</i>		930089508			
<i>Layer:</i>		3			
<i>Material:</i>		4			
<i>Open Hole or Material:</i>		OPEN HOLE			
<i>Depth From:</i>					
<i>Depth To:</i>		110			
<i>Casing Diameter:</i>		6			
<i>Casing Diameter UOM:</i>		inch			
<i>Casing Depth UOM:</i>		ft			
<b><u>Construction Record - Casing</u></b>					
<i>Casing ID:</i>		930089507			
<i>Layer:</i>		2			
<i>Material:</i>		1			
<i>Open Hole or Material:</i>		STEEL			
<i>Depth From:</i>					
<i>Depth To:</i>		33			
<i>Casing Diameter:</i>		6			
<i>Casing Diameter UOM:</i>		inch			
<i>Casing Depth UOM:</i>		ft			
<b><u>Results of Well Yield Testing</u></b>					
<i>Pump Test ID:</i>		991529740			
<i>Pump Set At:</i>					
<i>Static Level:</i>		24			

Map Key	Number of Records	Direction/ Distance (m)	Elev/Diff (m)	Site	DB
<b>Final Level After Pumping:</b>		100			
<b>Recommended Pump Depth:</b>		100			
<b>Pumping Rate:</b>		12			
<b>Flowing Rate:</b>					
<b>Recommended Pump Rate:</b>		12			
<b>Levels UOM:</b>		ft			
<b>Rate UOM:</b>		GPM			
<b>Water State After Test Code:</b>		2			
<b>Water State After Test:</b>		CLOUDY			
<b>Pumping Test Method:</b>		1			
<b>Pumping Duration HR:</b>		1			
<b>Pumping Duration MIN:</b>		0			
<b>Flowing:</b>		No			

**Draw Down & Recovery**

**Pump Test Detail ID:** 934116689  
**Test Type:** Recovery  
**Test Duration:** 15  
**Test Level:** 24  
**Test Level UOM:** ft

**Draw Down & Recovery**

**Pump Test Detail ID:** 934660825  
**Test Type:** Recovery  
**Test Duration:** 45  
**Test Level:** 24  
**Test Level UOM:** ft

**Draw Down & Recovery**

**Pump Test Detail ID:** 934909362  
**Test Type:** Recovery  
**Test Duration:** 60  
**Test Level:** 24  
**Test Level UOM:** ft

**Draw Down & Recovery**

**Pump Test Detail ID:** 934391663  
**Test Type:** Recovery  
**Test Duration:** 30  
**Test Level:** 24  
**Test Level UOM:** ft

**Water Details**

**Water ID:** 933489784  
**Layer:** 1  
**Kind Code:** 1  
**Kind:** FRESH  
**Water Found Depth:** 103  
**Water Found Depth UOM:** ft

<a href="#">16</a>	26 of 27	SW/43.3	100.3 / -1.89	lot 4 con 3 ON	WWIS
<b>Well ID:</b>	1529959			<b>Data Entry Status:</b>	
<b>Construction Date:</b>				<b>Data Src:</b>	1
<b>Primary Water Use:</b>	Domestic			<b>Date Received:</b>	3/4/1998

Map Key	Number of Records	Direction/ Distance (m)	Elev/Diff (m)	Site	DB
<b>Sec. Water Use:</b>				<b>Selected Flag:</b>	Yes
<b>Final Well Status:</b>	Water Supply			<b>Abandonment Rec:</b>	
<b>Water Type:</b>				<b>Contractor:</b>	1119
<b>Casing Material:</b>				<b>Form Version:</b>	1
<b>Audit No:</b>	183428			<b>Owner:</b>	
<b>Tag:</b>				<b>Street Name:</b>	
<b>Construction Method:</b>				<b>County:</b>	OTTAWA
<b>Elevation (m):</b>				<b>Municipality:</b>	OSGOODE TOWNSHIP
<b>Elevation Reliability:</b>				<b>Site Info:</b>	
<b>Depth to Bedrock:</b>				<b>Lot:</b>	004
<b>Well Depth:</b>				<b>Concession:</b>	03
<b>Overburden/Bedrock:</b>				<b>Concession Name:</b>	CON
<b>Pump Rate:</b>				<b>Easting NAD83:</b>	
<b>Static Water Level:</b>				<b>Northing NAD83:</b>	
<b>Flowing (Y/N):</b>				<b>Zone:</b>	
<b>Flow Rate:</b>				<b>UTM Reliability:</b>	
<b>Clear/Cloudy:</b>					

**PDF URL (Map):** [https://d2khazk8e83rdv.cloudfront.net/moe\\_mapping/downloads/2Water/Wells\\_pdfs/152\1529959.pdf](https://d2khazk8e83rdv.cloudfront.net/moe_mapping/downloads/2Water/Wells_pdfs/152\1529959.pdf)

#### Bore Hole Information

<b>Bore Hole ID:</b>	10051494	<b>Elevation:</b>	101.962593
<b>DP2BR:</b>	27	<b>Elevrc:</b>	
<b>Spatial Status:</b>		<b>Zone:</b>	18
<b>Code OB:</b>	r	<b>East83:</b>	452516.8
<b>Code OB Desc:</b>	Bedrock	<b>North83:</b>	5010840
<b>Open Hole:</b>		<b>Org CS:</b>	
<b>Cluster Kind:</b>		<b>UTMRC:</b>	9
<b>Date Completed:</b>	11/17/1997	<b>UTMRC Desc:</b>	unknown UTM
<b>Remarks:</b>		<b>Location Method:</b>	lot
<b>Elevrc Desc:</b>			
<b>Location Source Date:</b>			
<b>Improvement Location Source:</b>			
<b>Improvement Location Method:</b>			
<b>Source Revision Comment:</b>			
<b>Supplier Comment:</b>			

#### Overburden and Bedrock

##### Materials Interval

<b>Formation ID:</b>	931074037
<b>Layer:</b>	2
<b>Color:</b>	2
<b>General Color:</b>	GREY
<b>Mat1:</b>	15
<b>Most Common Material:</b>	LIMESTONE
<b>Mat2:</b>	
<b>Mat2 Desc:</b>	
<b>Mat3:</b>	
<b>Mat3 Desc:</b>	
<b>Formation Top Depth:</b>	27
<b>Formation End Depth:</b>	60
<b>Formation End Depth UOM:</b>	ft

#### Overburden and Bedrock

##### Materials Interval

<b>Formation ID:</b>	931074036
<b>Layer:</b>	1
<b>Color:</b>	
<b>General Color:</b>	
<b>Mat1:</b>	28



<b>Map Key</b>	<b>Number of Records</b>	<b>Direction/ Distance (m)</b>	<b>Elev/Diff (m)</b>	<b>Site</b>	<b>DB</b>
<b>Most Common Material:</b>		SAND			
<b>Mat2:</b>		13			
<b>Mat2 Desc:</b>		BOULDERS			
<b>Mat3:</b>					
<b>Mat3 Desc:</b>					
<b>Formation Top Depth:</b>		0			
<b>Formation End Depth:</b>		27			
<b>Formation End Depth UOM:</b>		ft			
<b><u>Annular Space/Abandonment Sealing Record</u></b>					
<b>Plug ID:</b>		933115056			
<b>Layer:</b>		1			
<b>Plug From:</b>		2			
<b>Plug To:</b>		35			
<b>Plug Depth UOM:</b>		ft			
<b><u>Method of Construction &amp; Well Use</u></b>					
<b>Method Construction ID:</b>		961529959			
<b>Method Construction Code:</b>		5			
<b>Method Construction:</b>		Air Percussion			
<b>Other Method Construction:</b>					
<b><u>Pipe Information</u></b>					
<b>Pipe ID:</b>		10600064			
<b>Casing No:</b>		1			
<b>Comment:</b>					
<b>Alt Name:</b>					
<b><u>Construction Record - Casing</u></b>					
<b>Casing ID:</b>		930089714			
<b>Layer:</b>		1			
<b>Material:</b>		1			
<b>Open Hole or Material:</b>		STEEL			
<b>Depth From:</b>					
<b>Depth To:</b>		35			
<b>Casing Diameter:</b>		6			
<b>Casing Diameter UOM:</b>		inch			
<b>Casing Depth UOM:</b>		ft			
<b><u>Construction Record - Casing</u></b>					
<b>Casing ID:</b>		930089715			
<b>Layer:</b>		2			
<b>Material:</b>		4			
<b>Open Hole or Material:</b>		OPEN HOLE			
<b>Depth From:</b>					
<b>Depth To:</b>		60			
<b>Casing Diameter:</b>		6			
<b>Casing Diameter UOM:</b>		inch			
<b>Casing Depth UOM:</b>		ft			
<b><u>Results of Well Yield Testing</u></b>					
<b>Pump Test ID:</b>		991529959			
<b>Pump Set At:</b>					

<b>Map Key</b>	<b>Number of Records</b>	<b>Direction/ Distance (m)</b>	<b>Elev/Diff (m)</b>	<b>Site</b>	<b>DB</b>
<b>Static Level:</b>	9				
<b>Final Level After Pumping:</b>	40				
<b>Recommended Pump Depth:</b>	50				
<b>Pumping Rate:</b>	18				
<b>Flowing Rate:</b>					
<b>Recommended Pump Rate:</b>	18				
<b>Levels UOM:</b>	ft				
<b>Rate UOM:</b>	GPM				
<b>Water State After Test Code:</b>	2				
<b>Water State After Test:</b>	CLOUDY				
<b>Pumping Test Method:</b>	1				
<b>Pumping Duration HR:</b>	1				
<b>Pumping Duration MIN:</b>	0				
<b>Flowing:</b>	No				
 <b><u>Draw Down &amp; Recovery</u></b>					
<b>Pump Test Detail ID:</b>	934661321				
<b>Test Type:</b>	Recovery				
<b>Test Duration:</b>	45				
<b>Test Level:</b>	9				
<b>Test Level UOM:</b>	ft				
 <b><u>Draw Down &amp; Recovery</u></b>					
<b>Pump Test Detail ID:</b>	934117185				
<b>Test Type:</b>	Recovery				
<b>Test Duration:</b>	15				
<b>Test Level:</b>	9				
<b>Test Level UOM:</b>	ft				
 <b><u>Draw Down &amp; Recovery</u></b>					
<b>Pump Test Detail ID:</b>	934391742				
<b>Test Type:</b>	Recovery				
<b>Test Duration:</b>	30				
<b>Test Level:</b>	9				
<b>Test Level UOM:</b>	ft				
 <b><u>Draw Down &amp; Recovery</u></b>					
<b>Pump Test Detail ID:</b>	934909860				
<b>Test Type:</b>	Recovery				
<b>Test Duration:</b>	60				
<b>Test Level:</b>	9				
<b>Test Level UOM:</b>	ft				
 <b><u>Water Details</u></b>					
<b>Water ID:</b>	933489940				
<b>Layer:</b>	2				
<b>Kind Code:</b>	1				
<b>Kind:</b>	FRESH				
<b>Water Found Depth:</b>	55				
<b>Water Found Depth UOM:</b>	ft				
 <b><u>Water Details</u></b>					
<b>Water ID:</b>	933489939				
<b>Layer:</b>	1				
<b>Kind Code:</b>	1				

Map Key	Number of Records	Direction/ Distance (m)	Elev/Diff (m)	Site	DB
Kind:		FRESH			
Water Found Depth:		39			
Water Found Depth UOM:		ft			

<a href="#">16</a>	27 of 27	SW/43.3	100.3 / -1.89	lot 4 con 3 ON	WWIS
Well ID:	1529960			Data Entry Status:	
Construction Date:				Data Src:	1
Primary Water Use:	Domestic			Date Received:	3/4/1998
Sec. Water Use:				Selected Flag:	Yes
Final Well Status:	Water Supply			Abandonment Rec:	
Water Type:				Contractor:	1119
Casing Material:				Form Version:	1
Audit No:	183429			Owner:	
Tag:				Street Name:	
Construction Method:				County:	OTTAWA
Elevation (m):				Municipality:	OSGOODE TOWNSHIP
Elevation Reliability:				Site Info:	
Depth to Bedrock:				Lot:	004
Well Depth:				Concession:	03
Overburden/Bedrock:				Concession Name:	CON
Pump Rate:				Easting NAD83:	
Static Water Level:				Northing NAD83:	
Flowing (Y/N):				Zone:	
Flow Rate:				UTM Reliability:	
Clear/Cloudy:					

PDF URL (Map): [https://d2khazk8e83rdv.cloudfront.net/moe\\_mapping/downloads/2Water/Wells\\_pdfs/152\1529960.pdf](https://d2khazk8e83rdv.cloudfront.net/moe_mapping/downloads/2Water/Wells_pdfs/152\1529960.pdf)

#### Bore Hole Information

Bore Hole ID:	10051495	Elevation:	101.962593
DP2BR:	0	Elevrc:	
Spatial Status:		Zone:	18
Code OB:	r	East83:	452516.8
Code OB Desc:	Bedrock	North83:	5010840
Open Hole:		Org CS:	
Cluster Kind:		UTMRC:	9
Date Completed:	11/19/1997	UTMRC Desc:	unknown UTM
Remarks:		Location Method:	lot
Elevrc Desc:			
Location Source Date:			
Improvement Location Source:			
Improvement Location Method:			
Source Revision Comment:			
Supplier Comment:			

#### Overburden and Bedrock Materials Interval

Formation ID:	931074038
Layer:	1
Color:	
General Color:	
Mat1:	16
Most Common Material:	DOLOMITE
Mat2:	13
Mat2 Desc:	BOULDERS
Mat3:	
Mat3 Desc:	
Formation Top Depth:	0
Formation End Depth:	20

<b>Map Key</b>	<b>Number of Records</b>	<b>Direction/ Distance (m)</b>	<b>Elev/Diff (m)</b>	<b>Site</b>	<b>DB</b>
<b>Formation End Depth UOM:</b>		ft			
<b><u>Overburden and Bedrock Materials Interval</u></b>					
<b>Formation ID:</b>		931074039			
<b>Layer:</b>		2			
<b>Color:</b>		2			
<b>General Color:</b>		GREY			
<b>Mat1:</b>		15			
<b>Most Common Material:</b>		LIMESTONE			
<b>Mat2:</b>					
<b>Mat2 Desc:</b>					
<b>Mat3:</b>					
<b>Mat3 Desc:</b>					
<b>Formation Top Depth:</b>		20			
<b>Formation End Depth:</b>		60			
<b>Formation End Depth UOM:</b>		ft			
<b><u>Annular Space/Abandonment Sealing Record</u></b>					
<b>Plug ID:</b>		933115057			
<b>Layer:</b>		1			
<b>Plug From:</b>		2			
<b>Plug To:</b>		28			
<b>Plug Depth UOM:</b>		ft			
<b><u>Method of Construction &amp; Well Use</u></b>					
<b>Method Construction ID:</b>		961529960			
<b>Method Construction Code:</b>		5			
<b>Method Construction:</b>		Air Percussion			
<b>Other Method Construction:</b>					
<b><u>Pipe Information</u></b>					
<b>Pipe ID:</b>		10600065			
<b>Casing No:</b>		1			
<b>Comment:</b>					
<b>Alt Name:</b>					
<b><u>Construction Record - Casing</u></b>					
<b>Casing ID:</b>		930089716			
<b>Layer:</b>		1			
<b>Material:</b>		1			
<b>Open Hole or Material:</b>		STEEL			
<b>Depth From:</b>					
<b>Depth To:</b>		28			
<b>Casing Diameter:</b>		6			
<b>Casing Diameter UOM:</b>		inch			
<b>Casing Depth UOM:</b>		ft			
<b><u>Construction Record - Casing</u></b>					
<b>Casing ID:</b>		930089717			
<b>Layer:</b>		2			
<b>Material:</b>		4			
<b>Open Hole or Material:</b>		OPEN HOLE			

<b>Map Key</b>	<b>Number of Records</b>	<b>Direction/ Distance (m)</b>	<b>Elev/Diff (m)</b>	<b>Site</b>	<b>DB</b>
<b>Depth From:</b>					
<b>Depth To:</b>		60			
<b>Casing Diameter:</b>		6			
<b>Casing Diameter UOM:</b>		inch			
<b>Casing Depth UOM:</b>		ft			
<b><u>Results of Well Yield Testing</u></b>					
<b>Pump Test ID:</b>		991529960			
<b>Pump Set At:</b>					
<b>Static Level:</b>		9			
<b>Final Level After Pumping:</b>		40			
<b>Recommended Pump Depth:</b>		50			
<b>Pumping Rate:</b>		18			
<b>Flowing Rate:</b>					
<b>Recommended Pump Rate:</b>		18			
<b>Levels UOM:</b>		ft			
<b>Rate UOM:</b>		GPM			
<b>Water State After Test Code:</b>		2			
<b>Water State After Test:</b>		CLOUDY			
<b>Pumping Test Method:</b>		1			
<b>Pumping Duration HR:</b>		1			
<b>Pumping Duration MIN:</b>		0			
<b>Flowing:</b>		No			
<b><u>Draw Down &amp; Recovery</u></b>					
<b>Pump Test Detail ID:</b>		934117186			
<b>Test Type:</b>		Recovery			
<b>Test Duration:</b>		15			
<b>Test Level:</b>		9			
<b>Test Level UOM:</b>		ft			
<b><u>Draw Down &amp; Recovery</u></b>					
<b>Pump Test Detail ID:</b>		934661322			
<b>Test Type:</b>		Recovery			
<b>Test Duration:</b>		45			
<b>Test Level:</b>		9			
<b>Test Level UOM:</b>		ft			
<b><u>Draw Down &amp; Recovery</u></b>					
<b>Pump Test Detail ID:</b>		934391743			
<b>Test Type:</b>		Recovery			
<b>Test Duration:</b>		30			
<b>Test Level:</b>		9			
<b>Test Level UOM:</b>		ft			
<b><u>Draw Down &amp; Recovery</u></b>					
<b>Pump Test Detail ID:</b>		934909861			
<b>Test Type:</b>		Recovery			
<b>Test Duration:</b>		60			
<b>Test Level:</b>		9			
<b>Test Level UOM:</b>		ft			
<b><u>Water Details</u></b>					
<b>Water ID:</b>		933489941			
<b>Layer:</b>		1			

Map Key	Number of Records	Direction/ Distance (m)	Elev/Diff (m)	Site	DB
<b>Kind Code:</b>	1				
<b>Kind:</b>	FRESH				
<b>Water Found Depth:</b>	39				
<b>Water Found Depth UOM:</b>	ft				
<b><u>Water Details</u></b>					
<b>Water ID:</b>	933489943				
<b>Layer:</b>	3				
<b>Kind Code:</b>	1				
<b>Kind:</b>	FRESH				
<b>Water Found Depth:</b>	53				
<b>Water Found Depth UOM:</b>	ft				
<b><u>Water Details</u></b>					
<b>Water ID:</b>	933489942				
<b>Layer:</b>	2				
<b>Kind Code:</b>	1				
<b>Kind:</b>	FRESH				
<b>Water Found Depth:</b>	47				
<b>Water Found Depth UOM:</b>	ft				

<a href="#">17</a>	1 of 3	SW/43.8	100.3 / -1.89	lot 4 con 3 ON	WWIS
<b>Well ID:</b>	1533135			<b>Data Entry Status:</b>	
<b>Construction Date:</b>				<b>Data Src:</b>	1
<b>Primary Water Use:</b>	Domestic			<b>Date Received:</b>	9/13/2002
<b>Sec. Water Use:</b>				<b>Selected Flag:</b>	Yes
<b>Final Well Status:</b>	Water Supply			<b>Abandonment Rec:</b>	
<b>Water Type:</b>				<b>Contractor:</b>	1414
<b>Casing Material:</b>				<b>Form Version:</b>	1
<b>Audit No:</b>	240436			<b>Owner:</b>	
<b>Tag:</b>				<b>Street Name:</b>	
<b>Construction Method:</b>				<b>County:</b>	OTTAWA
<b>Elevation (m):</b>				<b>Municipality:</b>	OSGOODE TOWNSHIP
<b>Elevation Reliability:</b>				<b>Site Info:</b>	
<b>Depth to Bedrock:</b>				<b>Lot:</b>	004
<b>Well Depth:</b>				<b>Concession:</b>	03
<b>Overburden/Bedrock:</b>				<b>Concession Name:</b>	CON
<b>Pump Rate:</b>				<b>Easting NAD83:</b>	
<b>Static Water Level:</b>				<b>Northing NAD83:</b>	
<b>Flowing (Y/N):</b>				<b>Zone:</b>	
<b>Flow Rate:</b>				<b>UTM Reliability:</b>	
<b>Clear/Cloudy:</b>					

**PDF URL (Map):** [https://d2khazk8e83rdv.cloudfront.net/moe\\_mapping/downloads/2Water/Wells\\_pdfs/153\1533135.pdf](https://d2khazk8e83rdv.cloudfront.net/moe_mapping/downloads/2Water/Wells_pdfs/153\1533135.pdf)

**Bore Hole Information**

<b>Bore Hole ID:</b>	10529882	<b>Elevation:</b>	101.976051
<b>DP2BR:</b>	50	<b>Elevrc:</b>	
<b>Spatial Status:</b>		<b>Zone:</b>	18
<b>Code OB:</b>	r	<b>East83:</b>	452513.3
<b>Code OB Desc:</b>	Bedrock	<b>North83:</b>	5010841
<b>Open Hole:</b>		<b>Org CS:</b>	
<b>Cluster Kind:</b>		<b>UTMRC:</b>	9
<b>Date Completed:</b>	8/22/2002	<b>UTMRC Desc:</b>	unknown UTM
<b>Remarks:</b>		<b>Location Method:</b>	lot
<b>Elevrc Desc:</b>			
<b>Location Source Date:</b>			

Map Key	Number of Records	Direction/ Distance (m)	Elev/Diff (m)	Site	DB
---------	-------------------	----------------------------	------------------	------	----

Improvement Location Source:  
Improvement Location Method:  
Source Revision Comment:  
Supplier Comment:

**Overburden and Bedrock**  
**Materials Interval**

Formation ID: 932880240  
Layer: 2  
Color: 2  
General Color: GREY  
Mat1: 05  
Most Common Material: CLAY  
Mat2: 66  
Mat2 Desc: DENSE  
Mat3:  
Mat3 Desc:  
Formation Top Depth: 8  
Formation End Depth: 32  
Formation End Depth UOM: ft

**Overburden and Bedrock**  
**Materials Interval**

Formation ID: 932880239  
Layer: 1  
Color: 6  
General Color: BROWN  
Mat1: 28  
Most Common Material: SAND  
Mat2: 11  
Mat2 Desc: GRAVEL  
Mat3: 13  
Mat3 Desc: BOULDERS  
Formation Top Depth: 0  
Formation End Depth: 8  
Formation End Depth UOM: ft

**Overburden and Bedrock**  
**Materials Interval**

Formation ID: 932880241  
Layer: 3  
Color: 2  
General Color: GREY  
Mat1: 28  
Most Common Material: SAND  
Mat2: 11  
Mat2 Desc: GRAVEL  
Mat3: 13  
Mat3 Desc: BOULDERS  
Formation Top Depth: 32  
Formation End Depth: 50  
Formation End Depth UOM: ft

**Overburden and Bedrock**  
**Materials Interval**

Formation ID: 932880242  
Layer: 4  
Color: 2

<b>Map Key</b>	<b>Number of Records</b>	<b>Direction/ Distance (m)</b>	<b>Elev/Diff (m)</b>	<b>Site</b>	<b>DB</b>
<b>General Color:</b>		GREY			
<b>Mat1:</b>		15			
<b>Most Common Material:</b>		LIMESTONE			
<b>Mat2:</b>		26			
<b>Mat2 Desc:</b>		ROCK			
<b>Mat3:</b>		74			
<b>Mat3 Desc:</b>		LAYERED			
<b>Formation Top Depth:</b>		50			
<b>Formation End Depth:</b>		145			
<b>Formation End Depth UOM:</b>		ft			
<b><u>Annular Space/Abandonment Sealing Record</u></b>					
<b>Plug ID:</b>		933230206			
<b>Layer:</b>		1			
<b>Plug From:</b>		0			
<b>Plug To:</b>		58			
<b>Plug Depth UOM:</b>		ft			
<b><u>Method of Construction &amp; Well Use</u></b>					
<b>Method Construction ID:</b>		961533135			
<b>Method Construction Code:</b>		4			
<b>Method Construction:</b>		Rotary (Air)			
<b>Other Method Construction:</b>					
<b><u>Pipe Information</u></b>					
<b>Pipe ID:</b>		11078452			
<b>Casing No:</b>		1			
<b>Comment:</b>					
<b>Alt Name:</b>					
<b><u>Construction Record - Casing</u></b>					
<b>Casing ID:</b>		930096306			
<b>Layer:</b>		1			
<b>Material:</b>		4			
<b>Open Hole or Material:</b>		OPEN HOLE			
<b>Depth From:</b>					
<b>Depth To:</b>					
<b>Casing Diameter:</b>		8			
<b>Casing Diameter UOM:</b>		inch			
<b>Casing Depth UOM:</b>		ft			
<b><u>Construction Record - Casing</u></b>					
<b>Casing ID:</b>		930096307			
<b>Layer:</b>		2			
<b>Material:</b>		1			
<b>Open Hole or Material:</b>		STEEL			
<b>Depth From:</b>					
<b>Depth To:</b>					
<b>Casing Diameter:</b>		6			
<b>Casing Diameter UOM:</b>		inch			
<b>Casing Depth UOM:</b>		ft			
<b><u>Construction Record - Casing</u></b>					



<b>Map Key</b>	<b>Number of Records</b>	<b>Direction/ Distance (m)</b>	<b>Elev/Diff (m)</b>	<b>Site</b>	<b>DB</b>
<b>Casing ID:</b>		930096308			
<b>Layer:</b>		3			
<b>Material:</b>		4			
<b>Open Hole or Material:</b>		OPEN HOLE			
<b>Depth From:</b>					
<b>Depth To:</b>					
<b>Casing Diameter:</b>		6			
<b>Casing Diameter UOM:</b>		inch			
<b>Casing Depth UOM:</b>		ft			
<b><u>Results of Well Yield Testing</u></b>					
<b>Pump Test ID:</b>		991533135			
<b>Pump Set At:</b>					
<b>Static Level:</b>		16			
<b>Final Level After Pumping:</b>		145			
<b>Recommended Pump Depth:</b>					
<b>Pumping Rate:</b>		20			
<b>Flowing Rate:</b>					
<b>Recommended Pump Rate:</b>		15			
<b>Levels UOM:</b>		ft			
<b>Rate UOM:</b>		GPM			
<b>Water State After Test Code:</b>		2			
<b>Water State After Test:</b>		CLOUDY			
<b>Pumping Test Method:</b>		1			
<b>Pumping Duration HR:</b>		1			
<b>Pumping Duration MIN:</b>		0			
<b>Flowing:</b>		No			
<b><u>Draw Down &amp; Recovery</u></b>					
<b>Pump Test Detail ID:</b>		934911216			
<b>Test Type:</b>		Recovery			
<b>Test Duration:</b>		60			
<b>Test Level:</b>		16			
<b>Test Level UOM:</b>		ft			
<b><u>Draw Down &amp; Recovery</u></b>					
<b>Pump Test Detail ID:</b>		934663231			
<b>Test Type:</b>		Recovery			
<b>Test Duration:</b>		45			
<b>Test Level:</b>		20			
<b>Test Level UOM:</b>		ft			
<b><u>Draw Down &amp; Recovery</u></b>					
<b>Pump Test Detail ID:</b>		934119097			
<b>Test Type:</b>		Recovery			
<b>Test Duration:</b>		15			
<b>Test Level:</b>		28			
<b>Test Level UOM:</b>		ft			
<b><u>Draw Down &amp; Recovery</u></b>					
<b>Pump Test Detail ID:</b>		934393947			
<b>Test Type:</b>		Recovery			
<b>Test Duration:</b>		30			
<b>Test Level:</b>		24			
<b>Test Level UOM:</b>		ft			

Map Key	Number of Records	Direction/ Distance (m)	Elev/Diff (m)	Site	DB
<b>Water Details</b>					
Water ID:		934022513			
Layer:		1			
Kind Code:		1			
Kind:		FRESH			
Water Found Depth:		130			
Water Found Depth UOM:		ft			

<a href="#">17</a>	2 of 3	SW/43.8	100.3 / -1.89	lot 4 con 3 ON	WWIS
Well ID:	1533917			Data Entry Status:	
Construction Date:				Data Src:	1
Primary Water Use:	Domestic			Date Received:	7/16/2003
Sec. Water Use:				Selected Flag:	Yes
Final Well Status:	Water Supply			Abandonment Rec:	
Water Type:				Contractor:	1119
Casing Material:				Form Version:	1
Audit No:	248378			Owner:	
Tag:				Street Name:	
Construction Method:				County:	OTTAWA
Elevation (m):				Municipality:	OSGOODE TOWNSHIP
Elevation Reliability:				Site Info:	
Depth to Bedrock:				Lot:	004
Well Depth:				Concession:	03
Overburden/Bedrock:				Concession Name:	CON
Pump Rate:				Easting NAD83:	
Static Water Level:				Northing NAD83:	
Flowing (Y/N):				Zone:	
Flow Rate:				UTM Reliability:	
Clear/Cloudy:					

PDF URL (Map): [https://d2khazk8e83rdv.cloudfront.net/moe\\_mapping/downloads/2Water/Wells\\_pdfs/153\1533917.pdf](https://d2khazk8e83rdv.cloudfront.net/moe_mapping/downloads/2Water/Wells_pdfs/153\1533917.pdf)

**Bore Hole Information**

Bore Hole ID:	10543032	Elevation:	101.976051
DP2BR:	15	Elevrc:	
Spatial Status:		Zone:	18
Code OB:	r	East83:	452513.3
Code OB Desc:	Bedrock	North83:	5010841
Open Hole:		Org CS:	
Cluster Kind:		UTMRC:	9
Date Completed:	6/17/2003	UTMRC Desc:	unknown UTM
Remarks:		Location Method:	lot
Elevrc Desc:			
Location Source Date:			
Improvement Location Source:			
Improvement Location Method:			
Source Revision Comment:			
Supplier Comment:			

**Overburden and Bedrock Materials Interval**

Formation ID:	932924593
Layer:	2
Color:	2
General Color:	GREY
Mat1:	15
Most Common Material:	LIMESTONE
Mat2:	

<b>Map Key</b>	<b>Number of Records</b>	<b>Direction/ Distance (m)</b>	<b>Elev/Diff (m)</b>	<b>Site</b>	<b>DB</b>
<b>Mat2 Desc:</b>					
<b>Mat3:</b>					
<b>Mat3 Desc:</b>					
<b>Formation Top Depth:</b>		15			
<b>Formation End Depth:</b>		103			
<b>Formation End Depth UOM:</b>		ft			
 <b><u>Overburden and Bedrock</u></b>					
<b><u>Materials Interval</u></b>					
<b>Formation ID:</b>		932924592			
<b>Layer:</b>		1			
<b>Color:</b>		8			
<b>General Color:</b>		BLACK			
<b>Mat1:</b>		02			
<b>Most Common Material:</b>		TOPSOIL			
<b>Mat2:</b>		13			
<b>Mat2 Desc:</b>		BOULDERS			
<b>Mat3:</b>					
<b>Mat3 Desc:</b>					
<b>Formation Top Depth:</b>		0			
<b>Formation End Depth:</b>		15			
<b>Formation End Depth UOM:</b>		ft			
 <b><u>Annular Space/Abandonment</u></b>					
<b><u>Sealing Record</u></b>					
<b>Plug ID:</b>		933240814			
<b>Layer:</b>		1			
<b>Plug From:</b>		0			
<b>Plug To:</b>		25			
<b>Plug Depth UOM:</b>		ft			
 <b><u>Method of Construction &amp; Well</u></b>					
<b><u>Use</u></b>					
<b>Method Construction ID:</b>		961533917			
<b>Method Construction Code:</b>		5			
<b>Method Construction:</b>		Air Percussion			
<b>Other Method Construction:</b>					
 <b><u>Pipe Information</u></b>					
<b>Pipe ID:</b>		11091602			
<b>Casing No:</b>		1			
<b>Comment:</b>					
<b>Alt Name:</b>					
 <b><u>Construction Record - Casing</u></b>					
<b>Casing ID:</b>		930097873			
<b>Layer:</b>		2			
<b>Material:</b>		1			
<b>Open Hole or Material:</b>		STEEL			
<b>Depth From:</b>					
<b>Depth To:</b>					
<b>Casing Diameter:</b>		6			
<b>Casing Diameter UOM:</b>		inch			
<b>Casing Depth UOM:</b>		ft			
 <b><u>Construction Record - Casing</u></b>					

<b>Map Key</b>	<b>Number of Records</b>	<b>Direction/ Distance (m)</b>	<b>Elev/Diff (m)</b>	<b>Site</b>	<b>DB</b>
<b>Casing ID:</b>		930097874			
<b>Layer:</b>		3			
<b>Material:</b>		4			
<b>Open Hole or Material:</b>		OPEN HOLE			
<b>Depth From:</b>					
<b>Depth To:</b>					
<b>Casing Diameter:</b>		6			
<b>Casing Diameter UOM:</b>		inch			
<b>Casing Depth UOM:</b>		ft			
<b><u>Construction Record - Casing</u></b>					
<b>Casing ID:</b>		930097872			
<b>Layer:</b>		1			
<b>Material:</b>		4			
<b>Open Hole or Material:</b>		OPEN HOLE			
<b>Depth From:</b>					
<b>Depth To:</b>					
<b>Casing Diameter:</b>		8			
<b>Casing Diameter UOM:</b>		inch			
<b>Casing Depth UOM:</b>		ft			
<b><u>Results of Well Yield Testing</u></b>					
<b>Pump Test ID:</b>		991533917			
<b>Pump Set At:</b>					
<b>Static Level:</b>		24			
<b>Final Level After Pumping:</b>		90			
<b>Recommended Pump Depth:</b>		90			
<b>Pumping Rate:</b>		15			
<b>Flowing Rate:</b>					
<b>Recommended Pump Rate:</b>		15			
<b>Levels UOM:</b>		ft			
<b>Rate UOM:</b>		GPM			
<b>Water State After Test Code:</b>		2			
<b>Water State After Test:</b>		CLOUDY			
<b>Pumping Test Method:</b>		1			
<b>Pumping Duration HR:</b>		1			
<b>Pumping Duration MIN:</b>		0			
<b>Flowing:</b>		No			
<b><u>Draw Down &amp; Recovery</u></b>					
<b>Pump Test Detail ID:</b>		934396664			
<b>Test Type:</b>		Recovery			
<b>Test Duration:</b>		30			
<b>Test Level:</b>		24			
<b>Test Level UOM:</b>		ft			
<b><u>Draw Down &amp; Recovery</u></b>					
<b>Pump Test Detail ID:</b>		934113050			
<b>Test Type:</b>		Recovery			
<b>Test Duration:</b>		15			
<b>Test Level:</b>		24			
<b>Test Level UOM:</b>		ft			
<b><u>Draw Down &amp; Recovery</u></b>					
<b>Pump Test Detail ID:</b>		934914071			
<b>Test Type:</b>		Recovery			

Map Key	Number of Records	Direction/ Distance (m)	Elev/Diff (m)	Site	DB
<b>Test Duration:</b>		60			
<b>Test Level:</b>		24			
<b>Test Level UOM:</b>		ft			
<b><u>Draw Down &amp; Recovery</u></b>					
<b>Pump Test Detail ID:</b>		934656624			
<b>Test Type:</b>		Recovery			
<b>Test Duration:</b>		45			
<b>Test Level:</b>		24			
<b>Test Level UOM:</b>		ft			
<b><u>Water Details</u></b>					
<b>Water ID:</b>		934036752			
<b>Layer:</b>		1			
<b>Kind Code:</b>		5			
<b>Kind:</b>		Not stated			
<b>Water Found Depth:</b>		95			
<b>Water Found Depth UOM:</b>		ft			

<a href="#">17</a>	3 of 3	SW/43.8	100.3 / -1.89	lot 4 con 3 ON	WWIS
<b>Well ID:</b>		1534154		<b>Data Entry Status:</b>	
<b>Construction Date:</b>				<b>Data Src:</b>	1
<b>Primary Water Use:</b>		Domestic		<b>Date Received:</b>	10/23/2003
<b>Sec. Water Use:</b>				<b>Selected Flag:</b>	Yes
<b>Final Well Status:</b>		Water Supply		<b>Abandonment Rec:</b>	
<b>Water Type:</b>				<b>Contractor:</b>	1119
<b>Casing Material:</b>				<b>Form Version:</b>	1
<b>Audit No:</b>		265634		<b>Owner:</b>	
<b>Tag:</b>				<b>Street Name:</b>	
<b>Construction Method:</b>				<b>County:</b>	OTTAWA
<b>Elevation (m):</b>				<b>Municipality:</b>	OSGOODE TOWNSHIP
<b>Elevation Reliability:</b>				<b>Site Info:</b>	
<b>Depth to Bedrock:</b>				<b>Lot:</b>	004
<b>Well Depth:</b>				<b>Concession:</b>	03
<b>Overburden/Bedrock:</b>				<b>Concession Name:</b>	CON
<b>Pump Rate:</b>				<b>Easting NAD83:</b>	
<b>Static Water Level:</b>				<b>Northing NAD83:</b>	
<b>Flowing (Y/N):</b>				<b>Zone:</b>	
<b>Flow Rate:</b>				<b>UTM Reliability:</b>	
<b>Clear/Cloudy:</b>					

**PDF URL (Map):** [https://d2khazk8e83rdv.cloudfront.net/moe\\_mapping/downloads/2Water/Wells\\_pdfs/153\1534154.pdf](https://d2khazk8e83rdv.cloudfront.net/moe_mapping/downloads/2Water/Wells_pdfs/153\1534154.pdf)

**Bore Hole Information**

<b>Bore Hole ID:</b>		10543269	<b>Elevation:</b>	101.976051
<b>DP2BR:</b>		4	<b>Elevrc:</b>	
<b>Spatial Status:</b>			<b>Zone:</b>	18
<b>Code OB:</b>		r	<b>East83:</b>	452513.3
<b>Code OB Desc:</b>		Bedrock	<b>North83:</b>	5010841
<b>Open Hole:</b>			<b>Org CS:</b>	
<b>Cluster Kind:</b>			<b>UTMRC:</b>	9
<b>Date Completed:</b>		10/2/2003	<b>UTMRC Desc:</b>	unknown UTM
<b>Remarks:</b>			<b>Location Method:</b>	lot
<b>Elevrc Desc:</b>				
<b>Location Source Date:</b>				
<b>Improvement Location Source:</b>				
<b>Improvement Location Method:</b>				

<b>Map Key</b>	<b>Number of Records</b>	<b>Direction/ Distance (m)</b>	<b>Elev/Diff (m)</b>	<b>Site</b>	<b>DB</b>
<b>Source Revision Comment:</b>					
<b>Supplier Comment:</b>					
<b><u>Overburden and Bedrock</u></b>					
<b><u>Materials Interval</u></b>					
<b>Formation ID:</b>		932925146			
<b>Layer:</b>		1			
<b>Color:</b>					
<b>General Color:</b>					
<b>Mat1:</b>		05			
<b>Most Common Material:</b>		CLAY			
<b>Mat2:</b>		81			
<b>Mat2 Desc:</b>		SANDY			
<b>Mat3:</b>					
<b>Mat3 Desc:</b>					
<b>Formation Top Depth:</b>		0			
<b>Formation End Depth:</b>		4			
<b>Formation End Depth UOM:</b>		ft			
<b><u>Overburden and Bedrock</u></b>					
<b><u>Materials Interval</u></b>					
<b>Formation ID:</b>		932925147			
<b>Layer:</b>		2			
<b>Color:</b>		2			
<b>General Color:</b>		GREY			
<b>Mat1:</b>		15			
<b>Most Common Material:</b>		LIMESTONE			
<b>Mat2:</b>					
<b>Mat2 Desc:</b>					
<b>Mat3:</b>					
<b>Mat3 Desc:</b>					
<b>Formation Top Depth:</b>		4			
<b>Formation End Depth:</b>		140			
<b>Formation End Depth UOM:</b>		ft			
<b><u>Annular Space/Abandonment</u></b>					
<b><u>Sealing Record</u></b>					
<b>Plug ID:</b>		933241021			
<b>Layer:</b>		1			
<b>Plug From:</b>		0			
<b>Plug To:</b>		20			
<b>Plug Depth UOM:</b>		ft			
<b><u>Method of Construction &amp; Well</u></b>					
<b><u>Use</u></b>					
<b>Method Construction ID:</b>		961534154			
<b>Method Construction Code:</b>		5			
<b>Method Construction:</b>		Air Percussion			
<b>Other Method Construction:</b>					
<b><u>Pipe Information</u></b>					
<b>Pipe ID:</b>		11091839			
<b>Casing No:</b>		1			
<b>Comment:</b>					
<b>Alt Name:</b>					

<b>Map Key</b>	<b>Number of Records</b>	<b>Direction/ Distance (m)</b>	<b>Elev/Diff (m)</b>	<b>Site</b>	<b>DB</b>
<b><u>Construction Record - Casing</u></b>					
<b>Casing ID:</b>		930098332			
<b>Layer:</b>		1			
<b>Material:</b>		1			
<b>Open Hole or Material:</b>		STEEL			
<b>Depth From:</b>					
<b>Depth To:</b>					
<b>Casing Diameter:</b>		6			
<b>Casing Diameter UOM:</b>		inch			
<b>Casing Depth UOM:</b>		ft			
<b><u>Construction Record - Casing</u></b>					
<b>Casing ID:</b>		930098333			
<b>Layer:</b>		2			
<b>Material:</b>		4			
<b>Open Hole or Material:</b>		OPEN HOLE			
<b>Depth From:</b>					
<b>Depth To:</b>					
<b>Casing Diameter:</b>		6			
<b>Casing Diameter UOM:</b>		inch			
<b>Casing Depth UOM:</b>		ft			
<b><u>Results of Well Yield Testing</u></b>					
<b>Pump Test ID:</b>		991534154			
<b>Pump Set At:</b>					
<b>Static Level:</b>		10			
<b>Final Level After Pumping:</b>		130			
<b>Recommended Pump Depth:</b>		130			
<b>Pumping Rate:</b>		10			
<b>Flowing Rate:</b>					
<b>Recommended Pump Rate:</b>		10			
<b>Levels UOM:</b>		ft			
<b>Rate UOM:</b>		GPM			
<b>Water State After Test Code:</b>		2			
<b>Water State After Test:</b>		CLOUDY			
<b>Pumping Test Method:</b>		1			
<b>Pumping Duration HR:</b>		1			
<b>Pumping Duration MIN:</b>		0			
<b>Flowing:</b>		No			
<b><u>Draw Down &amp; Recovery</u></b>					
<b>Pump Test Detail ID:</b>		934915098			
<b>Test Type:</b>		Recovery			
<b>Test Duration:</b>		60			
<b>Test Level:</b>		10			
<b>Test Level UOM:</b>		ft			
<b><u>Draw Down &amp; Recovery</u></b>					
<b>Pump Test Detail ID:</b>		934657234			
<b>Test Type:</b>		Recovery			
<b>Test Duration:</b>		45			
<b>Test Level:</b>		10			
<b>Test Level UOM:</b>		ft			
<b><u>Draw Down &amp; Recovery</u></b>					
<b>Pump Test Detail ID:</b>		934113660			

Map Key	Number of Records	Direction/ Distance (m)	Elev/Diff (m)	Site	DB
<b>Test Type:</b>		Recovery			
<b>Test Duration:</b>		15			
<b>Test Level:</b>		10			
<b>Test Level UOM:</b>		ft			
<b><u>Draw Down &amp; Recovery</u></b>					
<b>Pump Test Detail ID:</b>		934397274			
<b>Test Type:</b>		Recovery			
<b>Test Duration:</b>		30			
<b>Test Level:</b>		10			
<b>Test Level UOM:</b>		ft			
<b><u>Water Details</u></b>					
<b>Water ID:</b>		934037087			
<b>Layer:</b>		1			
<b>Kind Code:</b>		5			
<b>Kind:</b>		Not stated			
<b>Water Found Depth:</b>		130			
<b>Water Found Depth UOM:</b>		ft			

<a href="#">18</a>	1 of 1	ESE/54.7	102.7 / 0.49	6491 WADDON DR lot 4 con 3 GREEDY ON	WWIS
<b>Well ID:</b>		1534775		<b>Data Entry Status:</b>	
<b>Construction Date:</b>				<b>Data Src:</b> 1	
<b>Primary Water Use:</b>		Domestic		<b>Date Received:</b> 7/8/2004	
<b>Sec. Water Use:</b>				<b>Selected Flag:</b> Yes	
<b>Final Well Status:</b>		Water Supply		<b>Abandonment Rec:</b>	
<b>Water Type:</b>				<b>Contractor:</b> 1119	
<b>Casing Material:</b>				<b>Form Version:</b> 3	
<b>Audit No:</b>		Z14540		<b>Owner:</b>	
<b>Tag:</b>		A014418		<b>Street Name:</b> 6491 WADDON DR	
<b>Construction Method:</b>				<b>County:</b> OTTAWA	
<b>Elevation (m):</b>				<b>Municipality:</b> OSGOODE TOWNSHIP	
<b>Elevation Reliability:</b>				<b>Site Info:</b>	
<b>Depth to Bedrock:</b>				<b>Lot:</b> 004	
<b>Well Depth:</b>				<b>Concession:</b> 03	
<b>Overburden/Bedrock:</b>				<b>Concession Name:</b> CON	
<b>Pump Rate:</b>				<b>Easting NAD83:</b>	
<b>Static Water Level:</b>				<b>Northing NAD83:</b>	
<b>Flowing (Y/N):</b>				<b>Zone:</b>	
<b>Flow Rate:</b>				<b>UTM Reliability:</b>	
<b>Clear/Cloudy:</b>					

**PDF URL (Map):** [https://d2khazk8e83rdv.cloudfront.net/moe\\_mapping/downloads/2Water/Wells\\_pdfs/153\1534775.pdf](https://d2khazk8e83rdv.cloudfront.net/moe_mapping/downloads/2Water/Wells_pdfs/153\1534775.pdf)

**Bore Hole Information**

<b>Bore Hole ID:</b>		11172527		<b>Elevation:</b> 103.653327	
<b>DP2BR:</b>		6		<b>Elevrc:</b>	
<b>Spatial Status:</b>				<b>Zone:</b> 18	
<b>Code OB:</b>		r		<b>East83:</b> 453008	
<b>Code OB Desc:</b>		Bedrock		<b>North83:</b> 5011101	
<b>Open Hole:</b>				<b>Org CS:</b> UTM83	
<b>Cluster Kind:</b>				<b>UTMRC:</b> 3	
<b>Date Completed:</b>		6/17/2004		<b>UTMRC Desc:</b> margin of error : 10 - 30 m	
<b>Remarks:</b>				<b>Location Method:</b> wwr	
<b>Elevrc Desc:</b>					
<b>Location Source Date:</b>					
<b>Improvement Location Source:</b>					



Map Key	Number of Records	Direction/ Distance (m)	Elev/Diff (m)	Site	DB
<i>Improvement Location Method:</i>					
<i>Source Revision Comment:</i>					
<i>Supplier Comment:</i>					
<b><u>Overburden and Bedrock</u></b>					
<b><u>Materials Interval</u></b>					
<i>Formation ID:</i>		932968119			
<i>Layer:</i>		3			
<i>Color:</i>		1			
<i>General Color:</i>		WHITE			
<i>Mat1:</i>		18			
<i>Most Common Material:</i>		SANDSTONE			
<i>Mat2:</i>		15			
<i>Mat2 Desc:</i>		LIMESTONE			
<i>Mat3:</i>					
<i>Mat3 Desc:</i>					
<i>Formation Top Depth:</i>		33.5			
<i>Formation End Depth:</i>		49.1			
<i>Formation End Depth UOM:</i>		m			
<b><u>Overburden and Bedrock</u></b>					
<b><u>Materials Interval</u></b>					
<i>Formation ID:</i>		932968117			
<i>Layer:</i>		1			
<i>Color:</i>		6			
<i>General Color:</i>		BROWN			
<i>Mat1:</i>		28			
<i>Most Common Material:</i>		SAND			
<i>Mat2:</i>		05			
<i>Mat2 Desc:</i>		CLAY			
<i>Mat3:</i>					
<i>Mat3 Desc:</i>					
<i>Formation Top Depth:</i>		0			
<i>Formation End Depth:</i>		1.8			
<i>Formation End Depth UOM:</i>		m			
<b><u>Overburden and Bedrock</u></b>					
<b><u>Materials Interval</u></b>					
<i>Formation ID:</i>		932968118			
<i>Layer:</i>		2			
<i>Color:</i>		2			
<i>General Color:</i>		GREY			
<i>Mat1:</i>		15			
<i>Most Common Material:</i>		LIMESTONE			
<i>Mat2:</i>					
<i>Mat2 Desc:</i>					
<i>Mat3:</i>					
<i>Mat3 Desc:</i>					
<i>Formation Top Depth:</i>		1.8			
<i>Formation End Depth:</i>		33.5			
<i>Formation End Depth UOM:</i>		m			
<b><u>Annular Space/Abandonment</u></b>					
<b><u>Sealing Record</u></b>					
<i>Plug ID:</i>		933252946			
<i>Layer:</i>		1			
<i>Plug From:</i>		12.8			
<i>Plug To:</i>		0			

<b>Map Key</b>	<b>Number of Records</b>	<b>Direction/ Distance (m)</b>	<b>Elev/Diff (m)</b>	<b>Site</b>	<b>DB</b>
<b>Plug Depth UOM:</b>		m			
<b><u>Method of Construction &amp; Well Use</u></b>					
<b>Method Construction ID:</b>		961534775			
<b>Method Construction Code:</b>		5			
<b>Method Construction:</b>		Air Percussion			
<b>Other Method Construction:</b>					
<b><u>Pipe Information</u></b>					
<b>Pipe ID:</b>		11181046			
<b>Casing No:</b>		1			
<b>Comment:</b>					
<b>Alt Name:</b>					
<b><u>Construction Record - Casing</u></b>					
<b>Casing ID:</b>		930842610			
<b>Layer:</b>		2			
<b>Material:</b>		1			
<b>Open Hole or Material:</b>		STEEL			
<b>Depth From:</b>		0			
<b>Depth To:</b>		13.4			
<b>Casing Diameter:</b>		15.88			
<b>Casing Diameter UOM:</b>		cm			
<b>Casing Depth UOM:</b>		m			
<b><u>Construction Record - Casing</u></b>					
<b>Casing ID:</b>		930842611			
<b>Layer:</b>		3			
<b>Material:</b>		4			
<b>Open Hole or Material:</b>		OPEN HOLE			
<b>Depth From:</b>		12.8			
<b>Depth To:</b>		49.1			
<b>Casing Diameter:</b>					
<b>Casing Diameter UOM:</b>		cm			
<b>Casing Depth UOM:</b>		m			
<b><u>Results of Well Yield Testing</u></b>					
<b>Pump Test ID:</b>		11189437			
<b>Pump Set At:</b>					
<b>Static Level:</b>		10.4			
<b>Final Level After Pumping:</b>		29			
<b>Recommended Pump Depth:</b>		42.7			
<b>Pumping Rate:</b>		45.5			
<b>Flowing Rate:</b>					
<b>Recommended Pump Rate:</b>		45.5			
<b>Levels UOM:</b>		m			
<b>Rate UOM:</b>		LPM			
<b>Water State After Test Code:</b>		1			
<b>Water State After Test:</b>		CLEAR			
<b>Pumping Test Method:</b>		1			
<b>Pumping Duration HR:</b>		1			
<b>Pumping Duration MIN:</b>					
<b>Flowing:</b>					
<b><u>Draw Down &amp; Recovery</u></b>					

<b>Map Key</b>	<b>Number of Records</b>	<b>Direction/ Distance (m)</b>	<b>Elev/Diff (m)</b>	<b>Site</b>	<b>DB</b>
<b>Pump Test Detail ID:</b>		11303353			
<b>Test Type:</b>		Draw Down			
<b>Test Duration:</b>		2			
<b>Test Level:</b>		14.1			
<b>Test Level UOM:</b>		m			
<b><u>Draw Down &amp; Recovery</u></b>					
<b>Pump Test Detail ID:</b>		11303354			
<b>Test Type:</b>		Recovery			
<b>Test Duration:</b>		2			
<b>Test Level:</b>		21.01			
<b>Test Level UOM:</b>		m			
<b><u>Draw Down &amp; Recovery</u></b>					
<b>Pump Test Detail ID:</b>		11303362			
<b>Test Type:</b>		Recovery			
<b>Test Duration:</b>		10			
<b>Test Level:</b>		13.01			
<b>Test Level UOM:</b>		m			
<b><u>Draw Down &amp; Recovery</u></b>					
<b>Pump Test Detail ID:</b>		11303359			
<b>Test Type:</b>		Draw Down			
<b>Test Duration:</b>		5			
<b>Test Level:</b>		16.9			
<b>Test Level UOM:</b>		m			
<b><u>Draw Down &amp; Recovery</u></b>					
<b>Pump Test Detail ID:</b>		11303374			
<b>Test Type:</b>		Recovery			
<b>Test Duration:</b>		50			
<b>Test Level:</b>		10.41			
<b>Test Level UOM:</b>		m			
<b><u>Draw Down &amp; Recovery</u></b>					
<b>Pump Test Detail ID:</b>		11303351			
<b>Test Type:</b>		Draw Down			
<b>Test Duration:</b>		1			
<b>Test Level:</b>		13.04			
<b>Test Level UOM:</b>		m			
<b><u>Draw Down &amp; Recovery</u></b>					
<b>Pump Test Detail ID:</b>		11303373			
<b>Test Type:</b>		Draw Down			
<b>Test Duration:</b>		50			
<b>Test Level:</b>		28.66			
<b>Test Level UOM:</b>		m			
<b><u>Draw Down &amp; Recovery</u></b>					
<b>Pump Test Detail ID:</b>		11303361			
<b>Test Type:</b>		Draw Down			
<b>Test Duration:</b>		10			

<b>Map Key</b>	<b>Number of Records</b>	<b>Direction/ Distance (m)</b>	<b>Elev/Diff (m)</b>	<b>Site</b>	<b>DB</b>
<b>Test Level:</b>		20.15			
<b>Test Level UOM:</b>		m			
<b><u>Draw Down &amp; Recovery</u></b>					
<b>Pump Test Detail ID:</b>		11303371			
<b>Test Type:</b>		Draw Down			
<b>Test Duration:</b>		40			
<b>Test Level:</b>		27.79			
<b>Test Level UOM:</b>		m			
<b><u>Draw Down &amp; Recovery</u></b>					
<b>Pump Test Detail ID:</b>		11303370			
<b>Test Type:</b>		Recovery			
<b>Test Duration:</b>		30			
<b>Test Level:</b>		10.49			
<b>Test Level UOM:</b>		m			
<b><u>Draw Down &amp; Recovery</u></b>					
<b>Pump Test Detail ID:</b>		11303375			
<b>Test Type:</b>		Draw Down			
<b>Test Duration:</b>		60			
<b>Test Level:</b>		29.04			
<b>Test Level UOM:</b>		m			
<b><u>Draw Down &amp; Recovery</u></b>					
<b>Pump Test Detail ID:</b>		11303357			
<b>Test Type:</b>		Draw Down			
<b>Test Duration:</b>		4			
<b>Test Level:</b>		16.03			
<b>Test Level UOM:</b>		m			
<b><u>Draw Down &amp; Recovery</u></b>					
<b>Pump Test Detail ID:</b>		11303367			
<b>Test Type:</b>		Draw Down			
<b>Test Duration:</b>		25			
<b>Test Level:</b>		24.66			
<b>Test Level UOM:</b>		m			
<b><u>Draw Down &amp; Recovery</u></b>					
<b>Pump Test Detail ID:</b>		11303352			
<b>Test Type:</b>		Recovery			
<b>Test Duration:</b>		1			
<b>Test Level:</b>		23.9			
<b>Test Level UOM:</b>		m			
<b><u>Draw Down &amp; Recovery</u></b>					
<b>Pump Test Detail ID:</b>		11303364			
<b>Test Type:</b>		Recovery			
<b>Test Duration:</b>		15			
<b>Test Level:</b>		11.18			
<b>Test Level UOM:</b>		m			

<b>Map Key</b>	<b>Number of Records</b>	<b>Direction/ Distance (m)</b>	<b>Elev/Diff (m)</b>	<b>Site</b>	<b>DB</b>
<b><u>Draw Down &amp; Recovery</u></b>					
<b>Pump Test Detail ID:</b>		11303372			
<b>Test Type:</b>		Recovery			
<b>Test Duration:</b>		40			
<b>Test Level:</b>		10.43			
<b>Test Level UOM:</b>		m			
<b><u>Draw Down &amp; Recovery</u></b>					
<b>Pump Test Detail ID:</b>		11303369			
<b>Test Type:</b>		Draw Down			
<b>Test Duration:</b>		30			
<b>Test Level:</b>		25.9			
<b>Test Level UOM:</b>		m			
<b><u>Draw Down &amp; Recovery</u></b>					
<b>Pump Test Detail ID:</b>		11303363			
<b>Test Type:</b>		Draw Down			
<b>Test Duration:</b>		15			
<b>Test Level:</b>		22.25			
<b>Test Level UOM:</b>		m			
<b><u>Draw Down &amp; Recovery</u></b>					
<b>Pump Test Detail ID:</b>		11303358			
<b>Test Type:</b>		Recovery			
<b>Test Duration:</b>		4			
<b>Test Level:</b>		18.14			
<b>Test Level UOM:</b>		m			
<b><u>Draw Down &amp; Recovery</u></b>					
<b>Pump Test Detail ID:</b>		11303376			
<b>Test Type:</b>		Recovery			
<b>Test Duration:</b>		60			
<b>Test Level:</b>		10.4			
<b>Test Level UOM:</b>		m			
<b><u>Draw Down &amp; Recovery</u></b>					
<b>Pump Test Detail ID:</b>		11303356			
<b>Test Type:</b>		Recovery			
<b>Test Duration:</b>		3			
<b>Test Level:</b>		19.42			
<b>Test Level UOM:</b>		m			
<b><u>Draw Down &amp; Recovery</u></b>					
<b>Pump Test Detail ID:</b>		11303368			
<b>Test Type:</b>		Recovery			
<b>Test Duration:</b>		25			
<b>Test Level:</b>		10.57			
<b>Test Level UOM:</b>		m			
<b><u>Draw Down &amp; Recovery</u></b>					
<b>Pump Test Detail ID:</b>		11303360			
<b>Test Type:</b>		Recovery			

Map Key	Number of Records	Direction/ Distance (m)	Elev/Diff (m)	Site	DB
<b>Test Duration:</b>		5			
<b>Test Level:</b>		16.5			
<b>Test Level UOM:</b>		m			
<b><u>Draw Down &amp; Recovery</u></b>					
<b>Pump Test Detail ID:</b>		11303366			
<b>Test Type:</b>		Recovery			
<b>Test Duration:</b>		20			
<b>Test Level:</b>		10.65			
<b>Test Level UOM:</b>		m			
<b><u>Draw Down &amp; Recovery</u></b>					
<b>Pump Test Detail ID:</b>		11303365			
<b>Test Type:</b>		Draw Down			
<b>Test Duration:</b>		20			
<b>Test Level:</b>		23.5			
<b>Test Level UOM:</b>		m			
<b><u>Draw Down &amp; Recovery</u></b>					
<b>Pump Test Detail ID:</b>		11303355			
<b>Test Type:</b>		Draw Down			
<b>Test Duration:</b>		3			
<b>Test Level:</b>		15.14			
<b>Test Level UOM:</b>		m			
<b><u>Water Details</u></b>					
<b>Water ID:</b>		934050128			
<b>Layer:</b>		1			
<b>Kind Code:</b>					
<b>Kind:</b>					
<b>Water Found Depth:</b>		46.6			
<b>Water Found Depth UOM:</b>		m			
<b><u>Hole Diameter</u></b>					
<b>Hole ID:</b>		11305582			
<b>Diameter:</b>		15.24			
<b>Depth From:</b>		0			
<b>Depth To:</b>		49.1			
<b>Hole Depth UOM:</b>		m			
<b>Hole Diameter UOM:</b>		cm			

<a href="#">19</a>	1 of 1	E/66.0	103.5 / 1.30	lot 4 con 3 ON	WWIS
<b>Well ID:</b>		1512459		<b>Data Entry Status:</b>	
<b>Construction Date:</b>				<b>Data Src:</b> 1	
<b>Primary Water Use:</b>		Domestic		<b>Date Received:</b> 4/24/1973	
<b>Sec. Water Use:</b>		0		<b>Selected Flag:</b> Yes	
<b>Final Well Status:</b>		Water Supply		<b>Abandonment Rec:</b>	
<b>Water Type:</b>				<b>Contractor:</b> 1558	
<b>Casing Material:</b>				<b>Form Version:</b> 1	
<b>Audit No:</b>				<b>Owner:</b>	
<b>Tag:</b>				<b>Street Name:</b>	
<b>Construction Method:</b>				<b>County:</b> OTTAWA	
<b>Elevation (m):</b>				<b>Municipality:</b> OSGOODE TOWNSHIP	
<b>Elevation Reliability:</b>				<b>Site Info:</b>	

Map Key	Number of Records	Direction/ Distance (m)	Elev/Diff (m)	Site	DB
Depth to Bedrock:				Lot:	004
Well Depth:				Concession:	03
Overburden/Bedrock:				Concession Name:	CON
Pump Rate:				Easting NAD83:	
Static Water Level:				Northing NAD83:	
Flowing (Y/N):				Zone:	
Flow Rate:				UTM Reliability:	
Clear/Cloudy:					

PDF URL (Map): [https://d2khazk8e83rdv.cloudfront.net/moe\\_mapping/downloads/2Water/Wells\\_pdfs/151\1512459.pdf](https://d2khazk8e83rdv.cloudfront.net/moe_mapping/downloads/2Water/Wells_pdfs/151\1512459.pdf)

#### Bore Hole Information

Bore Hole ID:	10034450	Elevation:	105.239906
DP2BR:	6	Elevrc:	
Spatial Status:		Zone:	18
Code OB:	r	East83:	453161.8
Code OB Desc:	Bedrock	North83:	5011218
Open Hole:		Org CS:	
Cluster Kind:		UTMRC:	4
Date Completed:	3/5/1973	UTMRC Desc:	margin of error : 30 m - 100 m
Remarks:		Location Method:	p4
Elevrc Desc:			
Location Source Date:			
Improvement Location Source:			
Improvement Location Method:			
Source Revision Comment:			
Supplier Comment:			

#### Overburden and Bedrock

##### Materials Interval

Formation ID:	931020717
Layer:	1
Color:	2
General Color:	GREY
Mat1:	28
Most Common Material:	SAND
Mat2:	13
Mat2 Desc:	BOULDERS
Mat3:	11
Mat3 Desc:	GRAVEL
Formation Top Depth:	0
Formation End Depth:	6
Formation End Depth UOM:	ft

#### Overburden and Bedrock

##### Materials Interval

Formation ID:	931020718
Layer:	2
Color:	2
General Color:	GREY
Mat1:	15
Most Common Material:	LIMESTONE
Mat2:	
Mat2 Desc:	
Mat3:	
Mat3 Desc:	
Formation Top Depth:	6
Formation End Depth:	35
Formation End Depth UOM:	ft

<i>Map Key</i>	<i>Number of Records</i>	<i>Direction/ Distance (m)</i>	<i>Elev/Diff (m)</i>	<i>Site</i>	<i>DB</i>
<b><u>Method of Construction &amp; Well Use</u></b>					
<i>Method Construction ID:</i>		961512459			
<i>Method Construction Code:</i>		5			
<i>Method Construction:</i>		Air Percussion			
<i>Other Method Construction:</i>					
<b><u>Pipe Information</u></b>					
<i>Pipe ID:</i>		10583020			
<i>Casing No:</i>		1			
<i>Comment:</i>					
<i>Alt Name:</i>					
<b><u>Construction Record - Casing</u></b>					
<i>Casing ID:</i>		930061058			
<i>Layer:</i>		1			
<i>Material:</i>		1			
<i>Open Hole or Material:</i>		STEEL			
<i>Depth From:</i>					
<i>Depth To:</i>		21			
<i>Casing Diameter:</i>		6			
<i>Casing Diameter UOM:</i>		inch			
<i>Casing Depth UOM:</i>		ft			
<b><u>Construction Record - Casing</u></b>					
<i>Casing ID:</i>		930061059			
<i>Layer:</i>		2			
<i>Material:</i>		4			
<i>Open Hole or Material:</i>		OPEN HOLE			
<i>Depth From:</i>					
<i>Depth To:</i>		35			
<i>Casing Diameter:</i>		6			
<i>Casing Diameter UOM:</i>		inch			
<i>Casing Depth UOM:</i>		ft			
<b><u>Results of Well Yield Testing</u></b>					
<i>Pump Test ID:</i>		991512459			
<i>Pump Set At:</i>					
<i>Static Level:</i>		2			
<i>Final Level After Pumping:</i>		10			
<i>Recommended Pump Depth:</i>		20			
<i>Pumping Rate:</i>		10			
<i>Flowing Rate:</i>					
<i>Recommended Pump Rate:</i>		5			
<i>Levels UOM:</i>		ft			
<i>Rate UOM:</i>		GPM			
<i>Water State After Test Code:</i>		1			
<i>Water State After Test:</i>		CLEAR			
<i>Pumping Test Method:</i>		1			
<i>Pumping Duration HR:</i>		1			
<i>Pumping Duration MIN:</i>		0			
<i>Flowing:</i>		No			
<b><u>Draw Down &amp; Recovery</u></b>					
<i>Pump Test Detail ID:</i>		934647820			



Map Key	Number of Records	Direction/ Distance (m)	Elev/Diff (m)	Site	DB
<b>Test Type:</b>		Draw Down			
<b>Test Duration:</b>		45			
<b>Test Level:</b>		10			
<b>Test Level UOM:</b>		ft			
<b><u>Draw Down &amp; Recovery</u></b>					
<b>Pump Test Detail ID:</b>		934377495			
<b>Test Type:</b>		Draw Down			
<b>Test Duration:</b>		30			
<b>Test Level:</b>		10			
<b>Test Level UOM:</b>		ft			
<b><u>Draw Down &amp; Recovery</u></b>					
<b>Pump Test Detail ID:</b>		934098796			
<b>Test Type:</b>		Draw Down			
<b>Test Duration:</b>		15			
<b>Test Level:</b>		10			
<b>Test Level UOM:</b>		ft			
<b><u>Draw Down &amp; Recovery</u></b>					
<b>Pump Test Detail ID:</b>		934895976			
<b>Test Type:</b>		Draw Down			
<b>Test Duration:</b>		60			
<b>Test Level:</b>		10			
<b>Test Level UOM:</b>		ft			
<b><u>Water Details</u></b>					
<b>Water ID:</b>		933467922			
<b>Layer:</b>		1			
<b>Kind Code:</b>		1			
<b>Kind:</b>		FRESH			
<b>Water Found Depth:</b>		33			
<b>Water Found Depth UOM:</b>		ft			

<a href="#"><u>20</u></a>	1 of 1	<b>ESE/66.8</b>	<b>102.8 / 0.55</b>	<b>lot 4 con 3 ON</b>	<b>WWIS</b>
<b>Well ID:</b>		1532600		<b>Data Entry Status:</b>	
<b>Construction Date:</b>				<b>Data Src:</b> 1	
<b>Primary Water Use:</b>		Domestic		<b>Date Received:</b> 1/8/2002	
<b>Sec. Water Use:</b>				<b>Selected Flag:</b> Yes	
<b>Final Well Status:</b>		Water Supply		<b>Abandonment Rec:</b>	
<b>Water Type:</b>				<b>Contractor:</b> 1119	
<b>Casing Material:</b>				<b>Form Version:</b> 1	
<b>Audit No:</b>		234419		<b>Owner:</b>	
<b>Tag:</b>				<b>Street Name:</b>	
<b>Construction Method:</b>				<b>County:</b> OTTAWA	
<b>Elevation (m):</b>				<b>Municipality:</b> OSGOODE TOWNSHIP	
<b>Elevation Reliability:</b>				<b>Site Info:</b>	
<b>Depth to Bedrock:</b>				<b>Lot:</b> 004	
<b>Well Depth:</b>				<b>Concession:</b> 03	
<b>Overburden/Bedrock:</b>				<b>Concession Name:</b> CON	
<b>Pump Rate:</b>				<b>Easting NAD83:</b>	
<b>Static Water Level:</b>				<b>Northing NAD83:</b>	
<b>Flowing (Y/N):</b>				<b>Zone:</b>	
<b>Flow Rate:</b>				<b>UTM Reliability:</b>	
<b>Clear/Cloudy:</b>					

Map Key	Number of Records	Direction/ Distance (m)	Elev/Diff (m)	Site	DB
PDF URL (Map):		https://d2khazk8e83rdv.cloudfront.net/moe_mapping/downloads/2Water/Wells_pdfs/153\1532600.pdf			

**Bore Hole Information**

<b>Bore Hole ID:</b>	10523729	<b>Elevation:</b>	104.181465
<b>DP2BR:</b>	0	<b>Elevrc:</b>	
<b>Spatial Status:</b>	Improved	<b>Zone:</b>	18
<b>Code OB:</b>	h	<b>East83:</b>	453050
<b>Code OB Desc:</b>	Mixed in a Layer	<b>North83:</b>	5011112
<b>Open Hole:</b>		<b>Org CS:</b>	N83
<b>Cluster Kind:</b>		<b>UTMRC:</b>	3
<b>Date Completed:</b>	10/30/2001	<b>UTMRC Desc:</b>	margin of error : 10 - 30 m
<b>Remarks:</b>		<b>Location Method:</b>	
<b>Elevrc Desc:</b>			
<b>Location Source Date:</b>			
<b>Improvement Location Source:</b>	1999-2004 MOE Water Well Data Improvement Project		
<b>Improvement Location Method:</b>	GIS		
<b>Source Revision Comment:</b>	Northing and/or Easting field has been changed. Location estimated from sketch map.		
<b>Supplier Comment:</b>	Determined to be an improvement rather than a Lot Centroid in December 2009.		

**Overburden and Bedrock**

**Materials Interval**

<b>Formation ID:</b>	932857231
<b>Layer:</b>	2
<b>Color:</b>	2
<b>General Color:</b>	GREY
<b>Mat1:</b>	15
<b>Most Common Material:</b>	LIMESTONE
<b>Mat2:</b>	
<b>Mat2 Desc:</b>	
<b>Mat3:</b>	
<b>Mat3 Desc:</b>	
<b>Formation Top Depth:</b>	3
<b>Formation End Depth:</b>	127
<b>Formation End Depth UOM:</b>	ft

**Overburden and Bedrock**

**Materials Interval**

<b>Formation ID:</b>	932857230
<b>Layer:</b>	1
<b>Color:</b>	
<b>General Color:</b>	
<b>Mat1:</b>	28
<b>Most Common Material:</b>	SAND
<b>Mat2:</b>	26
<b>Mat2 Desc:</b>	ROCK
<b>Mat3:</b>	01
<b>Mat3 Desc:</b>	FILL
<b>Formation Top Depth:</b>	0
<b>Formation End Depth:</b>	3
<b>Formation End Depth UOM:</b>	ft

**Overburden and Bedrock**

**Materials Interval**

<b>Formation ID:</b>	932857232
<b>Layer:</b>	3
<b>Color:</b>	1
<b>General Color:</b>	WHITE
<b>Mat1:</b>	18

<b>Map Key</b>	<b>Number of Records</b>	<b>Direction/ Distance (m)</b>	<b>Elev/Diff (m)</b>	<b>Site</b>	<b>DB</b>
<b>Most Common Material:</b>		SANDSTONE			
<b>Mat2:</b>					
<b>Mat2 Desc:</b>					
<b>Mat3:</b>					
<b>Mat3 Desc:</b>					
<b>Formation Top Depth:</b>		127			
<b>Formation End Depth:</b>		175			
<b>Formation End Depth UOM:</b>		ft			
<b><u>Annular Space/Abandonment Sealing Record</u></b>					
<b>Plug ID:</b>		933225261			
<b>Layer:</b>		1			
<b>Plug From:</b>		2			
<b>Plug To:</b>		44			
<b>Plug Depth UOM:</b>		ft			
<b><u>Method of Construction &amp; Well Use</u></b>					
<b>Method Construction ID:</b>		961532600			
<b>Method Construction Code:</b>		5			
<b>Method Construction:</b>		Air Percussion			
<b>Other Method Construction:</b>					
<b><u>Pipe Information</u></b>					
<b>Pipe ID:</b>		11072299			
<b>Casing No:</b>		1			
<b>Comment:</b>					
<b>Alt Name:</b>					
<b><u>Construction Record - Casing</u></b>					
<b>Casing ID:</b>		930095204			
<b>Layer:</b>		3			
<b>Material:</b>		4			
<b>Open Hole or Material:</b>		OPEN HOLE			
<b>Depth From:</b>					
<b>Depth To:</b>					
<b>Casing Diameter:</b>		6			
<b>Casing Diameter UOM:</b>		inch			
<b>Casing Depth UOM:</b>		ft			
<b><u>Construction Record - Casing</u></b>					
<b>Casing ID:</b>		930095202			
<b>Layer:</b>		1			
<b>Material:</b>		4			
<b>Open Hole or Material:</b>		OPEN HOLE			
<b>Depth From:</b>					
<b>Depth To:</b>					
<b>Casing Diameter:</b>		8			
<b>Casing Diameter UOM:</b>		inch			
<b>Casing Depth UOM:</b>		ft			
<b><u>Construction Record - Casing</u></b>					
<b>Casing ID:</b>		930095203			
<b>Layer:</b>		2			

<b>Map Key</b>	<b>Number of Records</b>	<b>Direction/ Distance (m)</b>	<b>Elev/Diff (m)</b>	<b>Site</b>	<b>DB</b>
<b>Material:</b>	1				
<b>Open Hole or Material:</b>	STEEL				
<b>Depth From:</b>					
<b>Depth To:</b>					
<b>Casing Diameter:</b>	6				
<b>Casing Diameter UOM:</b>	inch				
<b>Casing Depth UOM:</b>	ft				
<b><u>Results of Well Yield Testing</u></b>					
<b>Pump Test ID:</b>	991532600				
<b>Pump Set At:</b>					
<b>Static Level:</b>	38				
<b>Final Level After Pumping:</b>	120				
<b>Recommended Pump Depth:</b>	120				
<b>Pumping Rate:</b>	25				
<b>Flowing Rate:</b>					
<b>Recommended Pump Rate:</b>	25				
<b>Levels UOM:</b>	ft				
<b>Rate UOM:</b>	GPM				
<b>Water State After Test Code:</b>	2				
<b>Water State After Test:</b>	CLOUDY				
<b>Pumping Test Method:</b>	1				
<b>Pumping Duration HR:</b>	1				
<b>Pumping Duration MIN:</b>	0				
<b>Flowing:</b>	No				
<b><u>Draw Down &amp; Recovery</u></b>					
<b>Pump Test Detail ID:</b>	934117395				
<b>Test Type:</b>	Recovery				
<b>Test Duration:</b>	15				
<b>Test Level:</b>	38				
<b>Test Level UOM:</b>	ft				
<b><u>Draw Down &amp; Recovery</u></b>					
<b>Pump Test Detail ID:</b>	934661530				
<b>Test Type:</b>	Recovery				
<b>Test Duration:</b>	45				
<b>Test Level:</b>	38				
<b>Test Level UOM:</b>	ft				
<b><u>Draw Down &amp; Recovery</u></b>					
<b>Pump Test Detail ID:</b>	934400450				
<b>Test Type:</b>	Recovery				
<b>Test Duration:</b>	30				
<b>Test Level:</b>	38				
<b>Test Level UOM:</b>	ft				
<b><u>Draw Down &amp; Recovery</u></b>					
<b>Pump Test Detail ID:</b>	934917858				
<b>Test Type:</b>	Recovery				
<b>Test Duration:</b>	60				
<b>Test Level:</b>	38				
<b>Test Level UOM:</b>	ft				
<b><u>Water Details</u></b>					

Map Key	Number of Records	Direction/ Distance (m)	Elev/Diff (m)	Site	DB
<b>Water ID:</b>		934016239			
<b>Layer:</b>		2			
<b>Kind Code:</b>		5			
<b>Kind:</b>		Not stated			
<b>Water Found Depth:</b>		170			
<b>Water Found Depth UOM:</b>		ft			
<b><u>Water Details</u></b>					
<b>Water ID:</b>		934016238			
<b>Layer:</b>		1			
<b>Kind Code:</b>		5			
<b>Kind:</b>		Not stated			
<b>Water Found Depth:</b>		164			
<b>Water Found Depth UOM:</b>		ft			

<a href="#">21</a>	1 of 1	ENE/74.5	102.9 / 0.71	ON	BORE
<b>Borehole ID:</b>	614495			<b>Inclin FLG:</b>	No
<b>OGF ID:</b>	215515448			<b>SP Status:</b>	Initial Entry
<b>Status:</b>				<b>Surv Elev:</b>	No
<b>Type:</b>	Borehole			<b>Piezometer:</b>	No
<b>Use:</b>				<b>Primary Name:</b>	
<b>Completion Date:</b>	NOV-1968			<b>Municipality:</b>	
<b>Static Water Level:</b>				<b>Lot:</b>	
<b>Primary Water Use:</b>				<b>Township:</b>	
<b>Sec. Water Use:</b>				<b>Latitude DD:</b>	45.255815
<b>Total Depth m:</b>	18.3			<b>Longitude DD:</b>	-75.596699
<b>Depth Ref:</b>	Ground Surface			<b>UTM Zone:</b>	18
<b>Depth Elev:</b>				<b>Easting:</b>	453181
<b>Drill Method:</b>				<b>Northing:</b>	5011542
<b>Orig Ground Elev m:</b>	102			<b>Location Accuracy:</b>	
<b>Elev Reliabil Note:</b>				<b>Accuracy:</b>	Not Applicable
<b>DEM Ground Elev m:</b>	102				
<b>Concession:</b>					
<b>Location D:</b>					
<b>Survey D:</b>					
<b>Comments:</b>					

**Borehole Geology Stratum**

<b>Geology Stratum ID:</b>	218398581			<b>Mat Consistency:</b>	
<b>Top Depth:</b>	0			<b>Material Moisture:</b>	
<b>Bottom Depth:</b>	18.3			<b>Material Texture:</b>	
<b>Material Color:</b>	Grey			<b>Non Geo Mat Type:</b>	
<b>Material 1:</b>	Limestone			<b>Geologic Formation:</b>	
<b>Material 2:</b>				<b>Geologic Group:</b>	
<b>Material 3:</b>				<b>Geologic Period:</b>	
<b>Material 4:</b>				<b>Depositional Gen:</b>	
<b>Gsc Material Description:</b>					
<b>Stratum Description:</b>	LIMESTONE. L. BEDROCK. GREY. 00038 FEET.GRAVEL. VELOCITY = 7800. BEDROCK. SEISMIC VE **Note: Many records provided by the department have a truncated [Stratum Description] field.				

**Source**

<b>Source Type:</b>	Data Survey	<b>Source Appl:</b>	Spatial/Tabular
<b>Source Orig:</b>	Geological Survey of Canada	<b>Source Iden:</b>	1
<b>Source Date:</b>	1956-1972	<b>Scale or Res:</b>	Varies
<b>Confidence:</b>		<b>Horizontal:</b>	NAD27
<b>Observatio:</b>		<b>Verticalda:</b>	Mean Average Sea Level
<b>Source Name:</b>	Urban Geology Automated Information System (UGAIS)		

Map Key	Number of Records	Direction/ Distance (m)	Elev/Diff (m)	Site	DB
<b>Source Details:</b>		File: OTTAWA2.txt RecordID: 07003 NTS_Sheet:			
<b>Confiden 1:</b>					
<b>Source List</b>					
<b>Source Identifier:</b>	1			<b>Horizontal Datum:</b>	NAD27
<b>Source Type:</b>	Data Survey			<b>Vertical Datum:</b>	Mean Average Sea Level
<b>Source Date:</b>	1956-1972			<b>Projection Name:</b>	Universal Transverse Mercator
<b>Scale or Resolution:</b>	Varies				
<b>Source Name:</b>	Urban Geology Automated Information System (UGAIS)				
<b>Source Originators:</b>	Geological Survey of Canada				

<a href="#">22</a>	1 of 1	<b>ENE/74.6</b>	<b>102.9 / 0.71</b>	<b>lot 3 con 3 ON</b>	<b>WWIS</b>
<b>Well ID:</b>	1509930			<b>Data Entry Status:</b>	
<b>Construction Date:</b>				<b>Data Src:</b>	1
<b>Primary Water Use:</b>	Domestic			<b>Date Received:</b>	1/28/1969
<b>Sec. Water Use:</b>	0			<b>Selected Flag:</b>	Yes
<b>Final Well Status:</b>	Water Supply			<b>Abandonment Rec:</b>	
<b>Water Type:</b>				<b>Contractor:</b>	1703
<b>Casing Material:</b>				<b>Form Version:</b>	1
<b>Audit No:</b>				<b>Owner:</b>	
<b>Tag:</b>				<b>Street Name:</b>	
<b>Construction Method:</b>				<b>County:</b>	OTTAWA
<b>Elevation (m):</b>				<b>Municipality:</b>	OSGOODE TOWNSHIP
<b>Elevation Reliability:</b>				<b>Site Info:</b>	
<b>Depth to Bedrock:</b>				<b>Lot:</b>	003
<b>Well Depth:</b>				<b>Concession:</b>	03
<b>Overburden/Bedrock:</b>				<b>Concession Name:</b>	CON
<b>Pump Rate:</b>				<b>Easting NAD83:</b>	
<b>Static Water Level:</b>				<b>Northing NAD83:</b>	
<b>Flowing (Y/N):</b>				<b>Zone:</b>	
<b>Flow Rate:</b>				<b>UTM Reliability:</b>	
<b>Clear/Cloudy:</b>					

**PDF URL (Map):** [https://d2khazk8e83rdv.cloudfront.net/moe\\_mapping/downloads/2Water/Wells\\_pdfs/150\1509930.pdf](https://d2khazk8e83rdv.cloudfront.net/moe_mapping/downloads/2Water/Wells_pdfs/150\1509930.pdf)

**Bore Hole Information**

<b>Bore Hole ID:</b>	10031962	<b>Elevation:</b>	102.855972
<b>DP2BR:</b>	0	<b>Elevrc:</b>	
<b>Spatial Status:</b>		<b>Zone:</b>	18
<b>Code OB:</b>	r	<b>East83:</b>	453180.8
<b>Code OB Desc:</b>	Bedrock	<b>North83:</b>	5011542
<b>Open Hole:</b>		<b>Org CS:</b>	
<b>Cluster Kind:</b>		<b>UTMRC:</b>	4
<b>Date Completed:</b>	11/4/1968	<b>UTMRC Desc:</b>	margin of error : 30 m - 100 m
<b>Remarks:</b>		<b>Location Method:</b>	p4
<b>Elevrc Desc:</b>			
<b>Location Source Date:</b>			
<b>Improvement Location Source:</b>			
<b>Improvement Location Method:</b>			
<b>Source Revision Comment:</b>			
<b>Supplier Comment:</b>			

**Overburden and Bedrock  
Materials Interval**

<b>Formation ID:</b>	931013423
<b>Layer:</b>	1
<b>Color:</b>	

<b>Map Key</b>	<b>Number of Records</b>	<b>Direction/ Distance (m)</b>	<b>Elev/Diff (m)</b>	<b>Site</b>	<b>DB</b>
<b>General Color:</b>					
<b>Mat1:</b>		15			
<b>Most Common Material:</b>		LIMESTONE			
<b>Mat2:</b>					
<b>Mat2 Desc:</b>					
<b>Mat3:</b>					
<b>Mat3 Desc:</b>					
<b>Formation Top Depth:</b>		0			
<b>Formation End Depth:</b>		60			
<b>Formation End Depth UOM:</b>		ft			
<b><u>Method of Construction &amp; Well Use</u></b>					
<b>Method Construction ID:</b>		961509930			
<b>Method Construction Code:</b>		2			
<b>Method Construction:</b>		Rotary (Convent.)			
<b>Other Method Construction:</b>					
<b><u>Pipe Information</u></b>					
<b>Pipe ID:</b>		10580532			
<b>Casing No:</b>		1			
<b>Comment:</b>					
<b>Alt Name:</b>					
<b><u>Construction Record - Casing</u></b>					
<b>Casing ID:</b>		930056553			
<b>Layer:</b>		2			
<b>Material:</b>		4			
<b>Open Hole or Material:</b>		OPEN HOLE			
<b>Depth From:</b>					
<b>Depth To:</b>		60			
<b>Casing Diameter:</b>		2			
<b>Casing Diameter UOM:</b>		inch			
<b>Casing Depth UOM:</b>		ft			
<b><u>Construction Record - Casing</u></b>					
<b>Casing ID:</b>		930056552			
<b>Layer:</b>		1			
<b>Material:</b>		1			
<b>Open Hole or Material:</b>		STEEL			
<b>Depth From:</b>					
<b>Depth To:</b>		21			
<b>Casing Diameter:</b>		2			
<b>Casing Diameter UOM:</b>		inch			
<b>Casing Depth UOM:</b>		ft			
<b><u>Results of Well Yield Testing</u></b>					
<b>Pump Test ID:</b>		991509930			
<b>Pump Set At:</b>					
<b>Static Level:</b>		7			
<b>Final Level After Pumping:</b>		22			
<b>Recommended Pump Depth:</b>		22			
<b>Pumping Rate:</b>		12			
<b>Flowing Rate:</b>					
<b>Recommended Pump Rate:</b>		12			
<b>Levels UOM:</b>		ft			
<b>Rate UOM:</b>		GPM			

Map Key	Number of Records	Direction/ Distance (m)	Elev/Diff (m)	Site	DB
<b>Water State After Test Code:</b>	1				
<b>Water State After Test:</b>	CLEAR				
<b>Pumping Test Method:</b>	1				
<b>Pumping Duration HR:</b>	2				
<b>Pumping Duration MIN:</b>	0				
<b>Flowing:</b>	No				
<b><u>Water Details</u></b>					
<b>Water ID:</b>	933464841				
<b>Layer:</b>	1				
<b>Kind Code:</b>	1				
<b>Kind:</b>	FRESH				
<b>Water Found Depth:</b>	60				
<b>Water Found Depth UOM:</b>	ft				

<a href="#">23</a>	1 of 1	SSW/80.5	100.7 / -1.49	lot 5 con 3 ON	WWIS
<b>Well ID:</b>	1533115			<b>Data Entry Status:</b>	
<b>Construction Date:</b>				<b>Data Src:</b>	1
<b>Primary Water Use:</b>	Domestic			<b>Date Received:</b>	9/16/2002
<b>Sec. Water Use:</b>				<b>Selected Flag:</b>	Yes
<b>Final Well Status:</b>	Water Supply			<b>Abandonment Rec:</b>	
<b>Water Type:</b>				<b>Contractor:</b>	1119
<b>Casing Material:</b>				<b>Form Version:</b>	1
<b>Audit No:</b>	248071			<b>Owner:</b>	
<b>Tag:</b>				<b>Street Name:</b>	
<b>Construction Method:</b>				<b>County:</b>	OTTAWA
<b>Elevation (m):</b>				<b>Municipality:</b>	OSGOODE TOWNSHIP
<b>Elevation Reliability:</b>				<b>Site Info:</b>	
<b>Depth to Bedrock:</b>				<b>Lot:</b>	005
<b>Well Depth:</b>				<b>Concession:</b>	03
<b>Overburden/Bedrock:</b>				<b>Concession Name:</b>	CON
<b>Pump Rate:</b>				<b>Easting NAD83:</b>	
<b>Static Water Level:</b>				<b>Northing NAD83:</b>	
<b>Flowing (Y/N):</b>				<b>Zone:</b>	
<b>Flow Rate:</b>				<b>UTM Reliability:</b>	
<b>Clear/Cloudy:</b>					

**PDF URL (Map):** [https://d2khazk8e83rdv.cloudfront.net/moe\\_mapping/downloads/2Water/Wells\\_pdfs/153\1533115.pdf](https://d2khazk8e83rdv.cloudfront.net/moe_mapping/downloads/2Water/Wells_pdfs/153\1533115.pdf)

**Bore Hole Information**

<b>Bore Hole ID:</b>	10529862	<b>Elevation:</b>	102.169319
<b>DP2BR:</b>	43	<b>Elevrc:</b>	
<b>Spatial Status:</b>		<b>Zone:</b>	18
<b>Code OB:</b>	r	<b>East83:</b>	452661.3
<b>Code OB Desc:</b>	Bedrock	<b>North83:</b>	5010864
<b>Open Hole:</b>		<b>Org CS:</b>	
<b>Cluster Kind:</b>		<b>UTMRC:</b>	5
<b>Date Completed:</b>	8/13/2002	<b>UTMRC Desc:</b>	margin of error : 100 m - 300 m
<b>Remarks:</b>		<b>Location Method:</b>	gis
<b>Elevrc Desc:</b>			
<b>Location Source Date:</b>			
<b>Improvement Location Source:</b>			
<b>Improvement Location Method:</b>			
<b>Source Revision Comment:</b>			
<b>Supplier Comment:</b>			

**Overburden and Bedrock  
Materials Interval**



<b>Map Key</b>	<b>Number of Records</b>	<b>Direction/ Distance (m)</b>	<b>Elev/Diff (m)</b>	<b>Site</b>	<b>DB</b>
<b>Formation ID:</b>		932880179			
<b>Layer:</b>		1			
<b>Color:</b>		7			
<b>General Color:</b>		RED			
<b>Mat1:</b>		28			
<b>Most Common Material:</b>		SAND			
<b>Mat2:</b>					
<b>Mat2 Desc:</b>					
<b>Mat3:</b>					
<b>Mat3 Desc:</b>					
<b>Formation Top Depth:</b>		0			
<b>Formation End Depth:</b>		43			
<b>Formation End Depth UOM:</b>		ft			
<b><u>Overburden and Bedrock Materials Interval</u></b>					
<b>Formation ID:</b>		932880183			
<b>Layer:</b>		5			
<b>Color:</b>		1			
<b>General Color:</b>		WHITE			
<b>Mat1:</b>		18			
<b>Most Common Material:</b>		SANDSTONE			
<b>Mat2:</b>					
<b>Mat2 Desc:</b>					
<b>Mat3:</b>					
<b>Mat3 Desc:</b>					
<b>Formation Top Depth:</b>		200			
<b>Formation End Depth:</b>		210			
<b>Formation End Depth UOM:</b>		ft			
<b><u>Overburden and Bedrock Materials Interval</u></b>					
<b>Formation ID:</b>		932880182			
<b>Layer:</b>		4			
<b>Color:</b>		8			
<b>General Color:</b>		BLACK			
<b>Mat1:</b>		15			
<b>Most Common Material:</b>		LIMESTONE			
<b>Mat2:</b>					
<b>Mat2 Desc:</b>					
<b>Mat3:</b>					
<b>Mat3 Desc:</b>					
<b>Formation Top Depth:</b>		170			
<b>Formation End Depth:</b>		200			
<b>Formation End Depth UOM:</b>		ft			
<b><u>Overburden and Bedrock Materials Interval</u></b>					
<b>Formation ID:</b>		932880180			
<b>Layer:</b>		2			
<b>Color:</b>		2			
<b>General Color:</b>		GREY			
<b>Mat1:</b>		15			
<b>Most Common Material:</b>		LIMESTONE			
<b>Mat2:</b>					
<b>Mat2 Desc:</b>					
<b>Mat3:</b>					
<b>Mat3 Desc:</b>					
<b>Formation Top Depth:</b>		43			

<i>Map Key</i>	<i>Number of Records</i>	<i>Direction/ Distance (m)</i>	<i>Elev/Diff (m)</i>	<i>Site</i>	<i>DB</i>
<i>Formation End Depth:</i>		121			
<i>Formation End Depth UOM:</i>		ft			
<b><u>Overburden and Bedrock Materials Interval</u></b>					
<i>Formation ID:</i>		932880181			
<i>Layer:</i>		3			
<i>Color:</i>		2			
<i>General Color:</i>		GREY			
<i>Mat1:</i>		18			
<i>Most Common Material:</i>		SANDSTONE			
<i>Mat2:</i>					
<i>Mat2 Desc:</i>					
<i>Mat3:</i>					
<i>Mat3 Desc:</i>					
<i>Formation Top Depth:</i>		121			
<i>Formation End Depth:</i>		170			
<i>Formation End Depth UOM:</i>		ft			
<b><u>Annular Space/Abandonment Sealing Record</u></b>					
<i>Plug ID:</i>		933230186			
<i>Layer:</i>		1			
<i>Plug From:</i>		2			
<i>Plug To:</i>		135			
<i>Plug Depth UOM:</i>		ft			
<b><u>Method of Construction &amp; Well Use</u></b>					
<i>Method Construction ID:</i>		961533115			
<i>Method Construction Code:</i>		5			
<i>Method Construction:</i>		Air Percussion			
<i>Other Method Construction:</i>					
<b><u>Pipe Information</u></b>					
<i>Pipe ID:</i>		11078432			
<i>Casing No:</i>		1			
<i>Comment:</i>					
<i>Alt Name:</i>					
<b><u>Construction Record - Casing</u></b>					
<i>Casing ID:</i>		930096265			
<i>Layer:</i>		2			
<i>Material:</i>		1			
<i>Open Hole or Material:</i>		STEEL			
<i>Depth From:</i>					
<i>Depth To:</i>					
<i>Casing Diameter:</i>		6			
<i>Casing Diameter UOM:</i>		inch			
<i>Casing Depth UOM:</i>		ft			
<b><u>Construction Record - Casing</u></b>					
<i>Casing ID:</i>		930096266			
<i>Layer:</i>		3			
<i>Material:</i>		4			

<b>Map Key</b>	<b>Number of Records</b>	<b>Direction/ Distance (m)</b>	<b>Elev/Diff (m)</b>	<b>Site</b>	<b>DB</b>
<b>Open Hole or Material:</b>		OPEN HOLE			
<b>Depth From:</b>					
<b>Depth To:</b>					
<b>Casing Diameter:</b>		6			
<b>Casing Diameter UOM:</b>		inch			
<b>Casing Depth UOM:</b>		ft			
<b><u>Construction Record - Casing</u></b>					
<b>Casing ID:</b>		930096264			
<b>Layer:</b>		1			
<b>Material:</b>		4			
<b>Open Hole or Material:</b>		OPEN HOLE			
<b>Depth From:</b>					
<b>Depth To:</b>					
<b>Casing Diameter:</b>		8			
<b>Casing Diameter UOM:</b>		inch			
<b>Casing Depth UOM:</b>		ft			
<b><u>Results of Well Yield Testing</u></b>					
<b>Pump Test ID:</b>		991533115			
<b>Pump Set At:</b>					
<b>Static Level:</b>		24			
<b>Final Level After Pumping:</b>		100			
<b>Recommended Pump Depth:</b>		100			
<b>Pumping Rate:</b>		20			
<b>Flowing Rate:</b>					
<b>Recommended Pump Rate:</b>		20			
<b>Levels UOM:</b>		ft			
<b>Rate UOM:</b>		GPM			
<b>Water State After Test Code:</b>		2			
<b>Water State After Test:</b>		CLOUDY			
<b>Pumping Test Method:</b>		1			
<b>Pumping Duration HR:</b>		1			
<b>Pumping Duration MIN:</b>		0			
<b>Flowing:</b>		No			
<b><u>Draw Down &amp; Recovery</u></b>					
<b>Pump Test Detail ID:</b>		934911891			
<b>Test Type:</b>		Recovery			
<b>Test Duration:</b>		60			
<b>Test Level:</b>		24			
<b>Test Level UOM:</b>		ft			
<b><u>Draw Down &amp; Recovery</u></b>					
<b>Pump Test Detail ID:</b>		934393927			
<b>Test Type:</b>		Recovery			
<b>Test Duration:</b>		30			
<b>Test Level:</b>		24			
<b>Test Level UOM:</b>		ft			
<b><u>Draw Down &amp; Recovery</u></b>					
<b>Pump Test Detail ID:</b>		934119077			
<b>Test Type:</b>		Recovery			
<b>Test Duration:</b>		15			
<b>Test Level:</b>		24			
<b>Test Level UOM:</b>		ft			

Map Key	Number of Records	Direction/ Distance (m)	Elev/Diff (m)	Site	DB
---------	-------------------	----------------------------	------------------	------	----

**Draw Down & Recovery**

**Pump Test Detail ID:** 934663211  
**Test Type:** Recovery  
**Test Duration:** 45  
**Test Level:** 24  
**Test Level UOM:** ft

**Water Details**

**Water ID:** 934022490  
**Layer:** 1  
**Kind Code:** 5  
**Kind:** Not stated  
**Water Found Depth:** 186  
**Water Found Depth UOM:** ft

**Water Details**

**Water ID:** 934022491  
**Layer:** 2  
**Kind Code:** 5  
**Kind:** Not stated  
**Water Found Depth:** 204  
**Water Found Depth UOM:** ft

<a href="#">24</a>	1 of 1	ENE/80.7	102.9 / 0.67	lot 3 con 3 ON	WWIS
--------------------	--------	----------	--------------	-------------------	------

<b>Well ID:</b> 1509833	<b>Data Entry Status:</b>
<b>Construction Date:</b>	<b>Data Src:</b> 1
<b>Primary Water Use:</b> Domestic	<b>Date Received:</b> 6/3/1968
<b>Sec. Water Use:</b> 0	<b>Selected Flag:</b> Yes
<b>Final Well Status:</b> Water Supply	<b>Abandonment Rec:</b>
<b>Water Type:</b>	<b>Contractor:</b> 3504
<b>Casing Material:</b>	<b>Form Version:</b> 1
<b>Audit No:</b>	<b>Owner:</b>
<b>Tag:</b>	<b>Street Name:</b>
<b>Construction Method:</b>	<b>County:</b> OTTAWA
<b>Elevation (m):</b>	<b>Municipality:</b> OSGOODE TOWNSHIP
<b>Elevation Reliability:</b>	<b>Site Info:</b>
<b>Depth to Bedrock:</b>	<b>Lot:</b> 003
<b>Well Depth:</b>	<b>Concession:</b> 03
<b>Overburden/Bedrock:</b>	<b>Concession Name:</b> CON
<b>Pump Rate:</b>	<b>Easting NAD83:</b>
<b>Static Water Level:</b>	<b>Northing NAD83:</b>
<b>Flowing (Y/N):</b>	<b>Zone:</b>
<b>Flow Rate:</b>	<b>UTM Reliability:</b>
<b>Clear/Cloudy:</b>	

**PDF URL (Map):** [https://d2khazk8e83rdv.cloudfront.net/moe\\_mapping/downloads/2Water/Wells\\_pdfs/150\1509833.pdf](https://d2khazk8e83rdv.cloudfront.net/moe_mapping/downloads/2Water/Wells_pdfs/150\1509833.pdf)

**Bore Hole Information**

<b>Bore Hole ID:</b> 10031865	<b>Elevation:</b> 102.695053
<b>DP2BR:</b> 6	<b>Elevrc:</b>
<b>Spatial Status:</b>	<b>Zone:</b> 18
<b>Code OB:</b> r	<b>East83:</b> 453230.8
<b>Code OB Desc:</b> Bedrock	<b>North83:</b> 5011582
<b>Open Hole:</b>	<b>Org CS:</b>
<b>Cluster Kind:</b>	<b>UTMRC:</b> 4
<b>Date Completed:</b> 4/22/1968	<b>UTMRC Desc:</b> margin of error : 30 m - 100 m

Map Key	Number of Records	Direction/ Distance (m)	Elev/Diff (m)	Site	DB
<b>Remarks:</b>				<b>Location Method:</b>	p4
<b>Elevrc Desc:</b>					
<b>Location Source Date:</b>					
<b>Improvement Location Source:</b>					
<b>Improvement Location Method:</b>					
<b>Source Revision Comment:</b>					
<b>Supplier Comment:</b>					
<b><u>Overburden and Bedrock</u></b>					
<b><u>Materials Interval</u></b>					
<b>Formation ID:</b>		931013181			
<b>Layer:</b>		2			
<b>Color:</b>					
<b>General Color:</b>					
<b>Mat1:</b>		15			
<b>Most Common Material:</b>		LIMESTONE			
<b>Mat2:</b>					
<b>Mat2 Desc:</b>					
<b>Mat3:</b>					
<b>Mat3 Desc:</b>					
<b>Formation Top Depth:</b>		6			
<b>Formation End Depth:</b>		49			
<b>Formation End Depth UOM:</b>		ft			
<b><u>Overburden and Bedrock</u></b>					
<b><u>Materials Interval</u></b>					
<b>Formation ID:</b>		931013180			
<b>Layer:</b>		1			
<b>Color:</b>					
<b>General Color:</b>					
<b>Mat1:</b>		08			
<b>Most Common Material:</b>		FINE SAND			
<b>Mat2:</b>					
<b>Mat2 Desc:</b>					
<b>Mat3:</b>					
<b>Mat3 Desc:</b>					
<b>Formation Top Depth:</b>		0			
<b>Formation End Depth:</b>		6			
<b>Formation End Depth UOM:</b>		ft			
<b><u>Method of Construction &amp; Well</u></b>					
<b><u>Use</u></b>					
<b>Method Construction ID:</b>		961509833			
<b>Method Construction Code:</b>		1			
<b>Method Construction:</b>		Cable Tool			
<b>Other Method Construction:</b>					
<b><u>Pipe Information</u></b>					
<b>Pipe ID:</b>		10580435			
<b>Casing No:</b>		1			
<b>Comment:</b>					
<b>Alt Name:</b>					
<b><u>Construction Record - Casing</u></b>					
<b>Casing ID:</b>		930056362			
<b>Layer:</b>		1			
<b>Material:</b>		1			

Map Key	Number of Records	Direction/ Distance (m)	Elev/Diff (m)	Site	DB
<b>Open Hole or Material:</b>		STEEL			
<b>Depth From:</b>					
<b>Depth To:</b>		18			
<b>Casing Diameter:</b>		5			
<b>Casing Diameter UOM:</b>		inch			
<b>Casing Depth UOM:</b>		ft			
<b><u>Construction Record - Casing</u></b>					
<b>Casing ID:</b>		930056363			
<b>Layer:</b>		2			
<b>Material:</b>		4			
<b>Open Hole or Material:</b>		OPEN HOLE			
<b>Depth From:</b>					
<b>Depth To:</b>		49			
<b>Casing Diameter:</b>		5			
<b>Casing Diameter UOM:</b>		inch			
<b>Casing Depth UOM:</b>		ft			
<b><u>Results of Well Yield Testing</u></b>					
<b>Pump Test ID:</b>		991509833			
<b>Pump Set At:</b>					
<b>Static Level:</b>		4			
<b>Final Level After Pumping:</b>		25			
<b>Recommended Pump Depth:</b>		30			
<b>Pumping Rate:</b>		6			
<b>Flowing Rate:</b>					
<b>Recommended Pump Rate:</b>		5			
<b>Levels UOM:</b>		ft			
<b>Rate UOM:</b>		GPM			
<b>Water State After Test Code:</b>		2			
<b>Water State After Test:</b>		CLOUDY			
<b>Pumping Test Method:</b>		1			
<b>Pumping Duration HR:</b>		1			
<b>Pumping Duration MIN:</b>		0			
<b>Flowing:</b>		No			
<b><u>Water Details</u></b>					
<b>Water ID:</b>		933464724			
<b>Layer:</b>		1			
<b>Kind Code:</b>		1			
<b>Kind:</b>		FRESH			
<b>Water Found Depth:</b>		44			
<b>Water Found Depth UOM:</b>		ft			

**25**      1 of 1      **ENE/82.5**      **103.0 / 0.77**      **lot 4 con 3 ON**      **WWIS**

<b>Well ID:</b>	1513842	<b>Data Entry Status:</b>	
<b>Construction Date:</b>		<b>Data Src:</b>	1
<b>Primary Water Use:</b>	Domestic	<b>Date Received:</b>	2/11/1974
<b>Sec. Water Use:</b>	0	<b>Selected Flag:</b>	Yes
<b>Final Well Status:</b>	Water Supply	<b>Abandonment Rec:</b>	
<b>Water Type:</b>		<b>Contractor:</b>	1703
<b>Casing Material:</b>		<b>Form Version:</b>	1
<b>Audit No:</b>		<b>Owner:</b>	
<b>Tag:</b>		<b>Street Name:</b>	
<b>Construction Method:</b>		<b>County:</b>	OTTAWA
<b>Elevation (m):</b>		<b>Municipality:</b>	OSGOODE TOWNSHIP
<b>Elevation Reliability:</b>		<b>Site Info:</b>	

Map Key	Number of Records	Direction/ Distance (m)	Elev/Diff (m)	Site	DB
Depth to Bedrock:				Lot:	004
Well Depth:				Concession:	03
Overburden/Bedrock:				Concession Name:	CON
Pump Rate:				Easting NAD83:	
Static Water Level:				Northing NAD83:	
Flowing (Y/N):				Zone:	
Flow Rate:				UTM Reliability:	
Clear/Cloudy:					

PDF URL (Map): [https://d2khazk8e83rdv.cloudfront.net/moe\\_mapping/downloads/2Water/Wells\\_pdfs/151\1513842.pdf](https://d2khazk8e83rdv.cloudfront.net/moe_mapping/downloads/2Water/Wells_pdfs/151\1513842.pdf)

#### Bore Hole Information

Bore Hole ID:	10035824	Elevation:	103.402954
DP2BR:	17	Elevrc:	
Spatial Status:		Zone:	18
Code OB:	r	East83:	453217.8
Code OB Desc:	Bedrock	North83:	5011454
Open Hole:		Org CS:	
Cluster Kind:		UTMRC:	4
Date Completed:	6/8/1973	UTMRC Desc:	margin of error : 30 m - 100 m
Remarks:		Location Method:	p4
Elevrc Desc:			
Location Source Date:			
Improvement Location Source:			
Improvement Location Method:			
Source Revision Comment:			
Supplier Comment:			

#### Overburden and Bedrock

##### Materials Interval

Formation ID:	931024625
Layer:	2
Color:	2
General Color:	GREY
Mat1:	28
Most Common Material:	SAND
Mat2:	
Mat2 Desc:	
Mat3:	
Mat3 Desc:	
Formation Top Depth:	3
Formation End Depth:	17
Formation End Depth UOM:	ft

#### Overburden and Bedrock

##### Materials Interval

Formation ID:	931024626
Layer:	3
Color:	2
General Color:	GREY
Mat1:	15
Most Common Material:	LIMESTONE
Mat2:	17
Mat2 Desc:	SHALE
Mat3:	
Mat3 Desc:	
Formation Top Depth:	17
Formation End Depth:	65
Formation End Depth UOM:	ft

<b>Map Key</b>	<b>Number of Records</b>	<b>Direction/ Distance (m)</b>	<b>Elev/Diff (m)</b>	<b>Site</b>	<b>DB</b>
<b><u>Overburden and Bedrock Materials Interval</u></b>					
<b>Formation ID:</b>		931024624			
<b>Layer:</b>		1			
<b>Color:</b>		6			
<b>General Color:</b>		BROWN			
<b>Mat1:</b>		02			
<b>Most Common Material:</b>		TOPSOIL			
<b>Mat2:</b>					
<b>Mat2 Desc:</b>					
<b>Mat3:</b>					
<b>Mat3 Desc:</b>					
<b>Formation Top Depth:</b>		0			
<b>Formation End Depth:</b>		3			
<b>Formation End Depth UOM:</b>		ft			
<b><u>Method of Construction &amp; Well Use</u></b>					
<b>Method Construction ID:</b>		961513842			
<b>Method Construction Code:</b>		7			
<b>Method Construction:</b>		Diamond			
<b>Other Method Construction:</b>					
<b><u>Pipe Information</u></b>					
<b>Pipe ID:</b>		10584394			
<b>Casing No:</b>		1			
<b>Comment:</b>					
<b>Alt Name:</b>					
<b><u>Construction Record - Casing</u></b>					
<b>Casing ID:</b>		930063337			
<b>Layer:</b>		1			
<b>Material:</b>		2			
<b>Open Hole or Material:</b>		GALVANIZED			
<b>Depth From:</b>					
<b>Depth To:</b>		17			
<b>Casing Diameter:</b>		2			
<b>Casing Diameter UOM:</b>		inch			
<b>Casing Depth UOM:</b>		ft			
<b><u>Construction Record - Casing</u></b>					
<b>Casing ID:</b>		930063338			
<b>Layer:</b>		2			
<b>Material:</b>		4			
<b>Open Hole or Material:</b>		OPEN HOLE			
<b>Depth From:</b>					
<b>Depth To:</b>		65			
<b>Casing Diameter:</b>		2			
<b>Casing Diameter UOM:</b>		inch			
<b>Casing Depth UOM:</b>		ft			
<b><u>Results of Well Yield Testing</u></b>					
<b>Pump Test ID:</b>		991513842			
<b>Pump Set At:</b>					
<b>Static Level:</b>		8			



Map Key	Number of Records	Direction/ Distance (m)	Elev/Diff (m)	Site	DB
---------	-------------------	----------------------------	------------------	------	----

**Final Level After Pumping:** 8  
**Recommended Pump Depth:** 30  
**Pumping Rate:** 10  
**Flowing Rate:**  
**Recommended Pump Rate:** 10  
**Levels UOM:** ft  
**Rate UOM:** GPM  
**Water State After Test Code:** 1  
**Water State After Test:** CLEAR  
**Pumping Test Method:**  
**Pumping Duration HR:** 2  
**Pumping Duration MIN:** 0  
**Flowing:** No

**Draw Down & Recovery**

**Pump Test Detail ID:** 934380277  
**Test Type:** Draw Down  
**Test Duration:** 30  
**Test Level:** 8  
**Test Level UOM:** ft

**Draw Down & Recovery**

**Pump Test Detail ID:** 934641269  
**Test Type:** Draw Down  
**Test Duration:** 45  
**Test Level:** 8  
**Test Level UOM:** ft

**Draw Down & Recovery**

**Pump Test Detail ID:** 934898740  
**Test Type:** Draw Down  
**Test Duration:** 60  
**Test Level:** 8  
**Test Level UOM:** ft

**Draw Down & Recovery**

**Pump Test Detail ID:** 934099620  
**Test Type:** Draw Down  
**Test Duration:** 15  
**Test Level:** 8  
**Test Level UOM:** ft

**Water Details**

**Water ID:** 933469579  
**Layer:** 1  
**Kind Code:** 1  
**Kind:** FRESH  
**Water Found Depth:** 65  
**Water Found Depth UOM:** ft

<a href="#">26</a>	1 of 1	ENE/87.2	102.9 / 0.70	lot 3 con 3 ON	WWIS
--------------------	--------	----------	--------------	-------------------	------

<b>Well ID:</b> 1515677	<b>Data Entry Status:</b>
<b>Construction Date:</b>	<b>Data Src:</b> 1
<b>Primary Water Use:</b> Domestic	<b>Date Received:</b> 11/1/1976

Map Key	Number of Records	Direction/ Distance (m)	Elev/Diff (m)	Site	DB
<b>Sec. Water Use:</b>	0			<b>Selected Flag:</b>	Yes
<b>Final Well Status:</b>	Water Supply			<b>Abandonment Rec:</b>	
<b>Water Type:</b>				<b>Contractor:</b>	3644
<b>Casing Material:</b>				<b>Form Version:</b>	1
<b>Audit No:</b>				<b>Owner:</b>	
<b>Tag:</b>				<b>Street Name:</b>	
<b>Construction Method:</b>				<b>County:</b>	OTTAWA
<b>Elevation (m):</b>				<b>Municipality:</b>	OSGOODE TOWNSHIP
<b>Elevation Reliability:</b>				<b>Site Info:</b>	
<b>Depth to Bedrock:</b>				<b>Lot:</b>	003
<b>Well Depth:</b>				<b>Concession:</b>	03
<b>Overburden/Bedrock:</b>				<b>Concession Name:</b>	CON
<b>Pump Rate:</b>				<b>Easting NAD83:</b>	
<b>Static Water Level:</b>				<b>Northing NAD83:</b>	
<b>Flowing (Y/N):</b>				<b>Zone:</b>	
<b>Flow Rate:</b>				<b>UTM Reliability:</b>	
<b>Clear/Cloudy:</b>					

**PDF URL (Map):** [https://d2khazk8e83rdv.cloudfront.net/moe\\_mapping/downloads/2Water/Wells\\_pdfs/151\1515677.pdf](https://d2khazk8e83rdv.cloudfront.net/moe_mapping/downloads/2Water/Wells_pdfs/151\1515677.pdf)

#### Bore Hole Information

<b>Bore Hole ID:</b>	10037623	<b>Elevation:</b>	102.81414
<b>DP2BR:</b>	6	<b>Elevrc:</b>	
<b>Spatial Status:</b>		<b>Zone:</b>	18
<b>Code OB:</b>	r	<b>East83:</b>	453190.8
<b>Code OB Desc:</b>	Bedrock	<b>North83:</b>	5011552
<b>Open Hole:</b>		<b>Org CS:</b>	
<b>Cluster Kind:</b>		<b>UTMRC:</b>	4
<b>Date Completed:</b>	8/4/1976	<b>UTMRC Desc:</b>	margin of error : 30 m - 100 m
<b>Remarks:</b>		<b>Location Method:</b>	p4
<b>Elevrc Desc:</b>			
<b>Location Source Date:</b>			
<b>Improvement Location Source:</b>			
<b>Improvement Location Method:</b>			
<b>Source Revision Comment:</b>			
<b>Supplier Comment:</b>			

#### Overburden and Bedrock

##### Materials Interval

<b>Formation ID:</b>	931029916
<b>Layer:</b>	2
<b>Color:</b>	2
<b>General Color:</b>	GREY
<b>Mat1:</b>	15
<b>Most Common Material:</b>	LIMESTONE
<b>Mat2:</b>	
<b>Mat2 Desc:</b>	
<b>Mat3:</b>	
<b>Mat3 Desc:</b>	
<b>Formation Top Depth:</b>	6
<b>Formation End Depth:</b>	40
<b>Formation End Depth UOM:</b>	ft

#### Overburden and Bedrock

##### Materials Interval

<b>Formation ID:</b>	931029915
<b>Layer:</b>	1
<b>Color:</b>	2
<b>General Color:</b>	GREY
<b>Mat1:</b>	28

<b>Map Key</b>	<b>Number of Records</b>	<b>Direction/ Distance (m)</b>	<b>Elev/Diff (m)</b>	<b>Site</b>	<b>DB</b>
<b>Most Common Material:</b>		SAND			
<b>Mat2:</b>					
<b>Mat2 Desc:</b>					
<b>Mat3:</b>					
<b>Mat3 Desc:</b>					
<b>Formation Top Depth:</b>		0			
<b>Formation End Depth:</b>		6			
<b>Formation End Depth UOM:</b>		ft			
<b><u>Method of Construction &amp; Well Use</u></b>					
<b>Method Construction ID:</b>		961515677			
<b>Method Construction Code:</b>		5			
<b>Method Construction:</b>		Air Percussion			
<b>Other Method Construction:</b>					
<b><u>Pipe Information</u></b>					
<b>Pipe ID:</b>		10586193			
<b>Casing No:</b>		1			
<b>Comment:</b>					
<b>Alt Name:</b>					
<b><u>Construction Record - Casing</u></b>					
<b>Casing ID:</b>		930066335			
<b>Layer:</b>		1			
<b>Material:</b>		1			
<b>Open Hole or Material:</b>		STEEL			
<b>Depth From:</b>					
<b>Depth To:</b>		25			
<b>Casing Diameter:</b>		6			
<b>Casing Diameter UOM:</b>		inch			
<b>Casing Depth UOM:</b>		ft			
<b><u>Results of Well Yield Testing</u></b>					
<b>Pump Test ID:</b>		991515677			
<b>Pump Set At:</b>					
<b>Static Level:</b>		8			
<b>Final Level After Pumping:</b>		25			
<b>Recommended Pump Depth:</b>		25			
<b>Pumping Rate:</b>		30			
<b>Flowing Rate:</b>					
<b>Recommended Pump Rate:</b>		5			
<b>Levels UOM:</b>		ft			
<b>Rate UOM:</b>		GPM			
<b>Water State After Test Code:</b>		2			
<b>Water State After Test:</b>		CLOUDY			
<b>Pumping Test Method:</b>		1			
<b>Pumping Duration HR:</b>		1			
<b>Pumping Duration MIN:</b>		0			
<b>Flowing:</b>		No			
<b><u>Draw Down &amp; Recovery</u></b>					
<b>Pump Test Detail ID:</b>		934896623			
<b>Test Type:</b>		Draw Down			
<b>Test Duration:</b>		60			
<b>Test Level:</b>		25			
<b>Test Level UOM:</b>		ft			

Map Key	Number of Records	Direction/ Distance (m)	Elev/Diff (m)	Site	DB
---------	-------------------	----------------------------	------------------	------	----

**Draw Down & Recovery**

**Pump Test Detail ID:** 934639142  
**Test Type:** Draw Down  
**Test Duration:** 45  
**Test Level:** 25  
**Test Level UOM:** ft

**Draw Down & Recovery**

**Pump Test Detail ID:** 934377619  
**Test Type:** Draw Down  
**Test Duration:** 30  
**Test Level:** 25  
**Test Level UOM:** ft

**Draw Down & Recovery**

**Pump Test Detail ID:** 934101127  
**Test Type:** Draw Down  
**Test Duration:** 15  
**Test Level:** 25  
**Test Level UOM:** ft

**Water Details**

**Water ID:** 933471832  
**Layer:** 2  
**Kind Code:** 1  
**Kind:** FRESH  
**Water Found Depth:** 38  
**Water Found Depth UOM:** ft

**Water Details**

**Water ID:** 933471831  
**Layer:** 1  
**Kind Code:** 1  
**Kind:** FRESH  
**Water Found Depth:** 32  
**Water Found Depth UOM:** ft

**27**      1 of 1      **NE/87.7**      **101.9 / -0.34**      **6691 SUNCREST lot 3 con 4  
GREELY ON**      **WWIS**

**Well ID:** 7042546  
**Construction Date:**  
**Primary Water Use:** Domestic  
**Sec. Water Use:**  
**Final Well Status:** Water Supply  
**Water Type:**  
**Casing Material:**  
**Audit No:** Z64788  
**Tag:** A052436  
**Construction Method:**  
**Elevation (m):**  
**Elevation Reliability:**  
**Depth to Bedrock:**  
**Well Depth:**  
**Overburden/Bedrock:**

**Data Entry Status:**  
**Data Src:**  
**Date Received:** 4/11/2007  
**Selected Flag:** Yes  
**Abandonment Rec:**  
**Contractor:** 1119  
**Form Version:** 3  
**Owner:**  
**Street Name:** 6691 SUNCREST  
**County:** OTTAWA  
**Municipality:** OSGOODE TOWNSHIP  
**Site Info:** PLAN 4M-1305 S/L 36  
**Lot:** 003  
**Concession:** 04  
**Concession Name:**

<b>Map Key</b>	<b>Number of Records</b>	<b>Direction/ Distance (m)</b>	<b>Elev/Diff (m)</b>	<b>Site</b>	<b>DB</b>
<b>Pump Rate:</b>				<b>Easting NAD83:</b>	
<b>Static Water Level:</b>				<b>Northing NAD83:</b>	
<b>Flowing (Y/N):</b>				<b>Zone:</b>	
<b>Flow Rate:</b>				<b>UTM Reliability:</b>	
<b>Clear/Cloudy:</b>					

**PDF URL (Map):** [https://d2khazk8e83rdv.cloudfront.net/moe\\_mapping/downloads/2Water/Wells\\_pdfs/704\7042546.pdf](https://d2khazk8e83rdv.cloudfront.net/moe_mapping/downloads/2Water/Wells_pdfs/704\7042546.pdf)

**Bore Hole Information**

<b>Bore Hole ID:</b>	11765040	<b>Elevation:</b>	103.075119
<b>DP2BR:</b>	34	<b>Elevrc:</b>	
<b>Spatial Status:</b>		<b>Zone:</b>	18
<b>Code OB:</b>	r	<b>East83:</b>	452973
<b>Code OB Desc:</b>	Bedrock	<b>North83:</b>	5011679
<b>Open Hole:</b>		<b>Org CS:</b>	UTM83
<b>Cluster Kind:</b>		<b>UTMRC:</b>	3
<b>Date Completed:</b>	3/9/2007	<b>UTMRC Desc:</b>	margin of error : 10 - 30 m
<b>Remarks:</b>		<b>Location Method:</b>	wwr
<b>Elevrc Desc:</b>			
<b>Location Source Date:</b>			
<b>Improvement Location Source:</b>			
<b>Improvement Location Method:</b>			
<b>Source Revision Comment:</b>			
<b>Supplier Comment:</b>			

**Overburden and Bedrock**

**Materials Interval**

<b>Formation ID:</b>	933097234
<b>Layer:</b>	3
<b>Color:</b>	
<b>General Color:</b>	
<b>Mat1:</b>	18
<b>Most Common Material:</b>	SANDSTONE
<b>Mat2:</b>	
<b>Mat2 Desc:</b>	
<b>Mat3:</b>	
<b>Mat3 Desc:</b>	
<b>Formation Top Depth:</b>	44.19
<b>Formation End Depth:</b>	57.91
<b>Formation End Depth UOM:</b>	m

**Overburden and Bedrock**

**Materials Interval**

<b>Formation ID:</b>	933097233
<b>Layer:</b>	2
<b>Color:</b>	
<b>General Color:</b>	
<b>Mat1:</b>	15
<b>Most Common Material:</b>	LIMESTONE
<b>Mat2:</b>	
<b>Mat2 Desc:</b>	
<b>Mat3:</b>	
<b>Mat3 Desc:</b>	
<b>Formation Top Depth:</b>	10.36
<b>Formation End Depth:</b>	44.19
<b>Formation End Depth UOM:</b>	m

**Overburden and Bedrock**

**Materials Interval**

<b>Map Key</b>	<b>Number of Records</b>	<b>Direction/ Distance (m)</b>	<b>Elev/Diff (m)</b>	<b>Site</b>	<b>DB</b>
<b>Formation ID:</b>		933097232			
<b>Layer:</b>		1			
<b>Color:</b>					
<b>General Color:</b>					
<b>Mat1:</b>		28			
<b>Most Common Material:</b>		SAND			
<b>Mat2:</b>		13			
<b>Mat2 Desc:</b>		BOULDERS			
<b>Mat3:</b>					
<b>Mat3 Desc:</b>					
<b>Formation Top Depth:</b>		0			
<b>Formation End Depth:</b>		10.36			
<b>Formation End Depth UOM:</b>		m			
<b><u>Annular Space/Abandonment Sealing Record</u></b>					
<b>Plug ID:</b>		933317007			
<b>Layer:</b>		1			
<b>Plug From:</b>		12.19			
<b>Plug To:</b>		9.14			
<b>Plug Depth UOM:</b>		m			
<b><u>Annular Space/Abandonment Sealing Record</u></b>					
<b>Plug ID:</b>		933317008			
<b>Layer:</b>		2			
<b>Plug From:</b>		9.14			
<b>Plug To:</b>		0			
<b>Plug Depth UOM:</b>		m			
<b><u>Method of Construction &amp; Well Use</u></b>					
<b>Method Construction ID:</b>		967042546			
<b>Method Construction Code:</b>		5			
<b>Method Construction:</b>		Air Percussion			
<b>Other Method Construction:</b>					
<b><u>Pipe Information</u></b>					
<b>Pipe ID:</b>		11772730			
<b>Casing No:</b>		1			
<b>Comment:</b>					
<b>Alt Name:</b>					
<b><u>Construction Record - Casing</u></b>					
<b>Casing ID:</b>		930897877			
<b>Layer:</b>		1			
<b>Material:</b>		1			
<b>Open Hole or Material:</b>		STEEL			
<b>Depth From:</b>		0			
<b>Depth To:</b>		12.8			
<b>Casing Diameter:</b>		15.88			
<b>Casing Diameter UOM:</b>		cm			
<b>Casing Depth UOM:</b>		m			
<b><u>Construction Record - Casing</u></b>					

<b>Map Key</b>	<b>Number of Records</b>	<b>Direction/ Distance (m)</b>	<b>Elev/Diff (m)</b>	<b>Site</b>	<b>DB</b>
<b>Casing ID:</b>		930897878			
<b>Layer:</b>		2			
<b>Material:</b>		4			
<b>Open Hole or Material:</b>		OPEN HOLE			
<b>Depth From:</b>		12.19			
<b>Depth To:</b>		57.91			
<b>Casing Diameter:</b>					
<b>Casing Diameter UOM:</b>		cm			
<b>Casing Depth UOM:</b>		m			
<b><u>Results of Well Yield Testing</u></b>					
<b>Pump Test ID:</b>		11778004			
<b>Pump Set At:</b>		51.81			
<b>Static Level:</b>		7.06			
<b>Final Level After Pumping:</b>		29.66			
<b>Recommended Pump Depth:</b>		51.81			
<b>Pumping Rate:</b>		75.71			
<b>Flowing Rate:</b>					
<b>Recommended Pump Rate:</b>		75.71			
<b>Levels UOM:</b>		m			
<b>Rate UOM:</b>		LPM			
<b>Water State After Test Code:</b>		2			
<b>Water State After Test:</b>		CLOUDY			
<b>Pumping Test Method:</b>		1			
<b>Pumping Duration HR:</b>		1			
<b>Pumping Duration MIN:</b>		0			
<b>Flowing:</b>					
<b><u>Draw Down &amp; Recovery</u></b>					
<b>Pump Test Detail ID:</b>		11802338			
<b>Test Type:</b>		Draw Down			
<b>Test Duration:</b>		4			
<b>Test Level:</b>		14.52			
<b>Test Level UOM:</b>		m			
<b><u>Draw Down &amp; Recovery</u></b>					
<b>Pump Test Detail ID:</b>		11802226			
<b>Test Type:</b>		Draw Down			
<b>Test Duration:</b>		3			
<b>Test Level:</b>		13.1			
<b>Test Level UOM:</b>		m			
<b><u>Draw Down &amp; Recovery</u></b>					
<b>Pump Test Detail ID:</b>		11802349			
<b>Test Type:</b>		Recovery			
<b>Test Duration:</b>		25			
<b>Test Level:</b>		7.96			
<b>Test Level UOM:</b>		m			
<b><u>Draw Down &amp; Recovery</u></b>					
<b>Pump Test Detail ID:</b>		11802346			
<b>Test Type:</b>		Draw Down			
<b>Test Duration:</b>		20			
<b>Test Level:</b>		25.06			
<b>Test Level UOM:</b>		m			

<i>Map Key</i>	<i>Number of Records</i>	<i>Direction/ Distance (m)</i>	<i>Elev/Diff (m)</i>	<i>Site</i>	<i>DB</i>
<b><u>Draw Down &amp; Recovery</u></b>					
<b>Pump Test Detail ID:</b>		11802225			
<b>Test Type:</b>		Recovery			
<b>Test Duration:</b>		2			
<b>Test Level:</b>		21.85			
<b>Test Level UOM:</b>		m			
<b><u>Draw Down &amp; Recovery</u></b>					
<b>Pump Test Detail ID:</b>		11802343			
<b>Test Type:</b>		Recovery			
<b>Test Duration:</b>		10			
<b>Test Level:</b>		10.45			
<b>Test Level UOM:</b>		m			
<b><u>Draw Down &amp; Recovery</u></b>					
<b>Pump Test Detail ID:</b>		11802352			
<b>Test Type:</b>		Draw Down			
<b>Test Duration:</b>		40			
<b>Test Level:</b>		28.4			
<b>Test Level UOM:</b>		m			
<b><u>Draw Down &amp; Recovery</u></b>					
<b>Pump Test Detail ID:</b>		11802356			
<b>Test Type:</b>		Draw Down			
<b>Test Duration:</b>		60			
<b>Test Level:</b>		29.66			
<b>Test Level UOM:</b>		m			
<b><u>Draw Down &amp; Recovery</u></b>					
<b>Pump Test Detail ID:</b>		11802342			
<b>Test Type:</b>		Draw Down			
<b>Test Duration:</b>		10			
<b>Test Level:</b>		20.35			
<b>Test Level UOM:</b>		m			
<b><u>Draw Down &amp; Recovery</u></b>					
<b>Pump Test Detail ID:</b>		11802222			
<b>Test Type:</b>		Draw Down			
<b>Test Duration:</b>		1			
<b>Test Level:</b>		9.7			
<b>Test Level UOM:</b>		m			
<b><u>Draw Down &amp; Recovery</u></b>					
<b>Pump Test Detail ID:</b>		11802347			
<b>Test Type:</b>		Recovery			
<b>Test Duration:</b>		20			
<b>Test Level:</b>		8.1			
<b>Test Level UOM:</b>		m			
<b><u>Draw Down &amp; Recovery</u></b>					
<b>Pump Test Detail ID:</b>		11802344			



<b>Map Key</b>	<b>Number of Records</b>	<b>Direction/ Distance (m)</b>	<b>Elev/Diff (m)</b>	<b>Site</b>	<b>DB</b>
<b>Test Type:</b>		Draw Down			
<b>Test Duration:</b>		15			
<b>Test Level:</b>		22.75			
<b>Test Level UOM:</b>		m			
<b><u>Draw Down &amp; Recovery</u></b>					
<b>Pump Test Detail ID:</b>		11802354			
<b>Test Type:</b>		Draw Down			
<b>Test Duration:</b>		50			
<b>Test Level:</b>		29.18			
<b>Test Level UOM:</b>		m			
<b><u>Draw Down &amp; Recovery</u></b>					
<b>Pump Test Detail ID:</b>		11802345			
<b>Test Type:</b>		Recovery			
<b>Test Duration:</b>		15			
<b>Test Level:</b>		8.45			
<b>Test Level UOM:</b>		m			
<b><u>Draw Down &amp; Recovery</u></b>					
<b>Pump Test Detail ID:</b>		11802224			
<b>Test Type:</b>		Draw Down			
<b>Test Duration:</b>		2			
<b>Test Level:</b>		11.55			
<b>Test Level UOM:</b>		m			
<b><u>Draw Down &amp; Recovery</u></b>					
<b>Pump Test Detail ID:</b>		11802350			
<b>Test Type:</b>		Draw Down			
<b>Test Duration:</b>		30			
<b>Test Level:</b>		27.17			
<b>Test Level UOM:</b>		m			
<b><u>Draw Down &amp; Recovery</u></b>					
<b>Pump Test Detail ID:</b>		11802339			
<b>Test Type:</b>		Recovery			
<b>Test Duration:</b>		4			
<b>Test Level:</b>		17.5			
<b>Test Level UOM:</b>		m			
<b><u>Draw Down &amp; Recovery</u></b>					
<b>Pump Test Detail ID:</b>		11802337			
<b>Test Type:</b>		Recovery			
<b>Test Duration:</b>		3			
<b>Test Level:</b>		19.6			
<b>Test Level UOM:</b>		m			
<b><u>Draw Down &amp; Recovery</u></b>					
<b>Pump Test Detail ID:</b>		11802357			
<b>Test Type:</b>		Recovery			
<b>Test Duration:</b>		60			
<b>Test Level:</b>		7.42			
<b>Test Level UOM:</b>		m			

<b>Map Key</b>	<b>Number of Records</b>	<b>Direction/ Distance (m)</b>	<b>Elev/Diff (m)</b>	<b>Site</b>	<b>DB</b>
<b><u>Draw Down &amp; Recovery</u></b>					
<b>Pump Test Detail ID:</b>		11802351			
<b>Test Type:</b>		Recovery			
<b>Test Duration:</b>		30			
<b>Test Level:</b>		7.83			
<b>Test Level UOM:</b>		m			
<b><u>Draw Down &amp; Recovery</u></b>					
<b>Pump Test Detail ID:</b>		11802223			
<b>Test Type:</b>		Recovery			
<b>Test Duration:</b>		1			
<b>Test Level:</b>		24.4			
<b>Test Level UOM:</b>		m			
<b><u>Draw Down &amp; Recovery</u></b>					
<b>Pump Test Detail ID:</b>		11802340			
<b>Test Type:</b>		Draw Down			
<b>Test Duration:</b>		5			
<b>Test Level:</b>		15.8			
<b>Test Level UOM:</b>		m			
<b><u>Draw Down &amp; Recovery</u></b>					
<b>Pump Test Detail ID:</b>		11802348			
<b>Test Type:</b>		Draw Down			
<b>Test Duration:</b>		25			
<b>Test Level:</b>		26.26			
<b>Test Level UOM:</b>		m			
<b><u>Draw Down &amp; Recovery</u></b>					
<b>Pump Test Detail ID:</b>		11802353			
<b>Test Type:</b>		Recovery			
<b>Test Duration:</b>		40			
<b>Test Level:</b>		7.64			
<b>Test Level UOM:</b>		m			
<b><u>Draw Down &amp; Recovery</u></b>					
<b>Pump Test Detail ID:</b>		11802355			
<b>Test Type:</b>		Recovery			
<b>Test Duration:</b>		50			
<b>Test Level:</b>		7.5			
<b>Test Level UOM:</b>		m			
<b><u>Draw Down &amp; Recovery</u></b>					
<b>Pump Test Detail ID:</b>		11802341			
<b>Test Type:</b>		Recovery			
<b>Test Duration:</b>		5			
<b>Test Level:</b>		15.6			
<b>Test Level UOM:</b>		m			

**Water Details**

Map Key	Number of Records	Direction/ Distance (m)	Elev/Diff (m)	Site	DB
<hr/>					
<b>Water ID:</b>		934085210			
<b>Layer:</b>		1			
<b>Kind Code:</b>					
<b>Kind:</b>					
<b>Water Found Depth:</b>		45.41			
<b>Water Found Depth UOM:</b>		m			
<b><u>Water Details</u></b>					
<b>Water ID:</b>		934085211			
<b>Layer:</b>		2			
<b>Kind Code:</b>					
<b>Kind:</b>					
<b>Water Found Depth:</b>		53.34			
<b>Water Found Depth UOM:</b>		m			
<b><u>Hole Diameter</u></b>					
<b>Hole ID:</b>		11851321			
<b>Diameter:</b>		14.91			
<b>Depth From:</b>		0			
<b>Depth To:</b>		57.91			
<b>Hole Depth UOM:</b>		m			
<b>Hole Diameter UOM:</b>		cm			
<hr/>					
<a href="#">28</a>	1 of 1	<b>ENE/87.9</b>	<b>102.9 / 0.67</b>	<b>lot 3 con 3 ON</b>	<b>WWIS</b>
<b>Well ID:</b>	1510523			<b>Data Entry Status:</b>	
<b>Construction Date:</b>				<b>Data Src:</b>	1
<b>Primary Water Use:</b>	Domestic			<b>Date Received:</b>	3/6/1970
<b>Sec. Water Use:</b>	0			<b>Selected Flag:</b>	Yes
<b>Final Well Status:</b>	Water Supply			<b>Abandonment Rec:</b>	
<b>Water Type:</b>				<b>Contractor:</b>	3504
<b>Casing Material:</b>				<b>Form Version:</b>	1
<b>Audit No:</b>				<b>Owner:</b>	
<b>Tag:</b>				<b>Street Name:</b>	
<b>Construction Method:</b>				<b>County:</b>	OTTAWA
<b>Elevation (m):</b>				<b>Municipality:</b>	OSGOODE TOWNSHIP
<b>Elevation Reliability:</b>				<b>Site Info:</b>	
<b>Depth to Bedrock:</b>				<b>Lot:</b>	003
<b>Well Depth:</b>				<b>Concession:</b>	03
<b>Overburden/Bedrock:</b>				<b>Concession Name:</b>	CON
<b>Pump Rate:</b>				<b>Easting NAD83:</b>	
<b>Static Water Level:</b>				<b>Northing NAD83:</b>	
<b>Flowing (Y/N):</b>				<b>Zone:</b>	
<b>Flow Rate:</b>				<b>UTM Reliability:</b>	
<b>Clear/Cloudy:</b>					
<b>PDF URL (Map):</b>	<a href="https://d2khazk8e83rdv.cloudfront.net/moe_mapping/downloads/2Water/Wells_pdfs/151\1510523.pdf">https://d2khazk8e83rdv.cloudfront.net/moe_mapping/downloads/2Water/Wells_pdfs/151\1510523.pdf</a>				
<b><u>Bore Hole Information</u></b>					
<b>Bore Hole ID:</b>	10032551			<b>Elevation:</b>	102.753112
<b>DP2BR:</b>	18			<b>Elevrc:</b>	
<b>Spatial Status:</b>				<b>Zone:</b>	18
<b>Code OB:</b>	r			<b>East83:</b>	453248.8
<b>Code OB Desc:</b>	Bedrock			<b>North83:</b>	5011722
<b>Open Hole:</b>				<b>Org CS:</b>	
<b>Cluster Kind:</b>				<b>UTMRC:</b>	4
<b>Date Completed:</b>	1/23/1970			<b>UTMRC Desc:</b>	margin of error : 30 m - 100 m
<b>Remarks:</b>				<b>Location Method:</b>	p4

<b>Map Key</b>	<b>Number of Records</b>	<b>Direction/ Distance (m)</b>	<b>Elev/Diff (m)</b>	<b>Site</b>	<b>DB</b>
<i>Elevrc Desc:</i>					
<i>Location Source Date:</i>					
<i>Improvement Location Source:</i>					
<i>Improvement Location Method:</i>					
<i>Source Revision Comment:</i>					
<i>Supplier Comment:</i>					
<b><u>Overburden and Bedrock</u></b>					
<b><u>Materials Interval</u></b>					
<i>Formation ID:</i>		931015112			
<i>Layer:</i>		3			
<i>Color:</i>					
<i>General Color:</i>					
<i>Mat1:</i>		15			
<i>Most Common Material:</i>		LIMESTONE			
<i>Mat2:</i>		11			
<i>Mat2 Desc:</i>		GRAVEL			
<i>Mat3:</i>					
<i>Mat3 Desc:</i>					
<i>Formation Top Depth:</i>		20			
<i>Formation End Depth:</i>		21			
<i>Formation End Depth UOM:</i>		ft			
<b><u>Overburden and Bedrock</u></b>					
<b><u>Materials Interval</u></b>					
<i>Formation ID:</i>		931015113			
<i>Layer:</i>		4			
<i>Color:</i>		3			
<i>General Color:</i>		BLUE			
<i>Mat1:</i>		15			
<i>Most Common Material:</i>		LIMESTONE			
<i>Mat2:</i>					
<i>Mat2 Desc:</i>					
<i>Mat3:</i>					
<i>Mat3 Desc:</i>					
<i>Formation Top Depth:</i>		21			
<i>Formation End Depth:</i>		50			
<i>Formation End Depth UOM:</i>		ft			
<b><u>Overburden and Bedrock</u></b>					
<b><u>Materials Interval</u></b>					
<i>Formation ID:</i>		931015111			
<i>Layer:</i>		2			
<i>Color:</i>					
<i>General Color:</i>					
<i>Mat1:</i>		15			
<i>Most Common Material:</i>		LIMESTONE			
<i>Mat2:</i>					
<i>Mat2 Desc:</i>					
<i>Mat3:</i>					
<i>Mat3 Desc:</i>					
<i>Formation Top Depth:</i>		18			
<i>Formation End Depth:</i>		20			
<i>Formation End Depth UOM:</i>		ft			
<b><u>Overburden and Bedrock</u></b>					
<b><u>Materials Interval</u></b>					
<i>Formation ID:</i>		931015110			

<b>Map Key</b>	<b>Number of Records</b>	<b>Direction/ Distance (m)</b>	<b>Elev/Diff (m)</b>	<b>Site</b>	<b>DB</b>
<b>Layer:</b>		1			
<b>Color:</b>					
<b>General Color:</b>					
<b>Mat1:</b>		09			
<b>Most Common Material:</b>		MEDIUM SAND			
<b>Mat2:</b>					
<b>Mat2 Desc:</b>					
<b>Mat3:</b>					
<b>Mat3 Desc:</b>					
<b>Formation Top Depth:</b>		0			
<b>Formation End Depth:</b>		18			
<b>Formation End Depth UOM:</b>		ft			
<b><u>Method of Construction &amp; Well Use</u></b>					
<b>Method Construction ID:</b>		961510523			
<b>Method Construction Code:</b>		1			
<b>Method Construction:</b>		Cable Tool			
<b>Other Method Construction:</b>					
<b><u>Pipe Information</u></b>					
<b>Pipe ID:</b>		10581121			
<b>Casing No:</b>		1			
<b>Comment:</b>					
<b>Alt Name:</b>					
<b><u>Construction Record - Casing</u></b>					
<b>Casing ID:</b>		930057684			
<b>Layer:</b>		2			
<b>Material:</b>		4			
<b>Open Hole or Material:</b>		OPEN HOLE			
<b>Depth From:</b>					
<b>Depth To:</b>		50			
<b>Casing Diameter:</b>		6			
<b>Casing Diameter UOM:</b>		inch			
<b>Casing Depth UOM:</b>		ft			
<b><u>Construction Record - Casing</u></b>					
<b>Casing ID:</b>		930057683			
<b>Layer:</b>		1			
<b>Material:</b>		1			
<b>Open Hole or Material:</b>		STEEL			
<b>Depth From:</b>					
<b>Depth To:</b>		24			
<b>Casing Diameter:</b>		6			
<b>Casing Diameter UOM:</b>		inch			
<b>Casing Depth UOM:</b>		ft			
<b><u>Results of Well Yield Testing</u></b>					
<b>Pump Test ID:</b>		991510523			
<b>Pump Set At:</b>					
<b>Static Level:</b>		5			
<b>Final Level After Pumping:</b>		6			
<b>Recommended Pump Depth:</b>		30			
<b>Pumping Rate:</b>		10			
<b>Flowing Rate:</b>					
<b>Recommended Pump Rate:</b>		7			

Map Key	Number of Records	Direction/ Distance (m)	Elev/Diff (m)	Site	DB
---------	-------------------	-------------------------	---------------	------	----

**Levels UOM:** ft  
**Rate UOM:** GPM  
**Water State After Test Code:** 2  
**Water State After Test:** CLOUDY  
**Pumping Test Method:** 2  
**Pumping Duration HR:** 1  
**Pumping Duration MIN:** 30  
**Flowing:** No

**Draw Down & Recovery**

**Pump Test Detail ID:** 934097159  
**Test Type:** Recovery  
**Test Duration:** 15  
**Test Level:** 5  
**Test Level UOM:** ft

**Draw Down & Recovery**

**Pump Test Detail ID:** 934640636  
**Test Type:** Recovery  
**Test Duration:** 45  
**Test Level:** 5  
**Test Level UOM:** ft

**Draw Down & Recovery**

**Pump Test Detail ID:** 934898534  
**Test Type:** Recovery  
**Test Duration:** 60  
**Test Level:** 5  
**Test Level UOM:** ft

**Draw Down & Recovery**

**Pump Test Detail ID:** 934379477  
**Test Type:** Recovery  
**Test Duration:** 30  
**Test Level:** 5  
**Test Level UOM:** ft

**Water Details**

**Water ID:** 933465537  
**Layer:** 1  
**Kind Code:** 1  
**Kind:** FRESH  
**Water Found Depth:** 47  
**Water Found Depth UOM:** ft

<a href="#">29</a>	1 of 1	ENE/90.1	102.9 / 0.67	lot 3 con 3 ON	WWIS
--------------------	--------	----------	--------------	-------------------	------

<b>Well ID:</b>	1511675	<b>Data Entry Status:</b>	
<b>Construction Date:</b>		<b>Data Src:</b>	1
<b>Primary Water Use:</b>	Domestic	<b>Date Received:</b>	2/1/1972
<b>Sec. Water Use:</b>	0	<b>Selected Flag:</b>	Yes
<b>Final Well Status:</b>	Water Supply	<b>Abandonment Rec:</b>	
<b>Water Type:</b>		<b>Contractor:</b>	1703
<b>Casing Material:</b>		<b>Form Version:</b>	1
<b>Audit No:</b>		<b>Owner:</b>	

Map Key	Number of Records	Direction/ Distance (m)	Elev/Diff (m)	Site	DB
<b>Tag:</b>				<b>Street Name:</b>	
<b>Construction Method:</b>				<b>County:</b>	OTTAWA
<b>Elevation (m):</b>				<b>Municipality:</b>	OSGOODE TOWNSHIP
<b>Elevation Reliability:</b>				<b>Site Info:</b>	
<b>Depth to Bedrock:</b>				<b>Lot:</b>	003
<b>Well Depth:</b>				<b>Concession:</b>	03
<b>Overburden/Bedrock:</b>				<b>Concession Name:</b>	CON
<b>Pump Rate:</b>				<b>Easting NAD83:</b>	
<b>Static Water Level:</b>				<b>Northing NAD83:</b>	
<b>Flowing (Y/N):</b>				<b>Zone:</b>	
<b>Flow Rate:</b>				<b>UTM Reliability:</b>	
<b>Clear/Cloudy:</b>					

**PDF URL (Map):** [https://d2khazk8e83rdv.cloudfront.net/moe\\_mapping/downloads/2Water/Wells\\_pdfs/151\1511675.pdf](https://d2khazk8e83rdv.cloudfront.net/moe_mapping/downloads/2Water/Wells_pdfs/151\1511675.pdf)

**Bore Hole Information**

<b>Bore Hole ID:</b>	10033669	<b>Elevation:</b>	102.777137
<b>DP2BR:</b>	7	<b>Elevrc:</b>	
<b>Spatial Status:</b>		<b>Zone:</b>	18
<b>Code OB:</b>	r	<b>East83:</b>	453260.8
<b>Code OB Desc:</b>	Bedrock	<b>North83:</b>	5011702
<b>Open Hole:</b>		<b>Org CS:</b>	
<b>Cluster Kind:</b>		<b>UTMRC:</b>	4
<b>Date Completed:</b>	11/19/1971	<b>UTMRC Desc:</b>	margin of error : 30 m - 100 m
<b>Remarks:</b>		<b>Location Method:</b>	p4
<b>Elevrc Desc:</b>			
<b>Location Source Date:</b>			
<b>Improvement Location Source:</b>			
<b>Improvement Location Method:</b>			
<b>Source Revision Comment:</b>			
<b>Supplier Comment:</b>			

**Overburden and Bedrock**

**Materials Interval**

<b>Formation ID:</b>	931018439
<b>Layer:</b>	2
<b>Color:</b>	2
<b>General Color:</b>	GREY
<b>Mat1:</b>	15
<b>Most Common Material:</b>	LIMESTONE
<b>Mat2:</b>	
<b>Mat2 Desc:</b>	
<b>Mat3:</b>	
<b>Mat3 Desc:</b>	
<b>Formation Top Depth:</b>	7
<b>Formation End Depth:</b>	66
<b>Formation End Depth UOM:</b>	ft

**Overburden and Bedrock**

**Materials Interval**

<b>Formation ID:</b>	931018438
<b>Layer:</b>	1
<b>Color:</b>	2
<b>General Color:</b>	GREY
<b>Mat1:</b>	28
<b>Most Common Material:</b>	SAND
<b>Mat2:</b>	06
<b>Mat2 Desc:</b>	SILT
<b>Mat3:</b>	
<b>Mat3 Desc:</b>	

<i>Map Key</i>	<i>Number of Records</i>	<i>Direction/ Distance (m)</i>	<i>Elev/Diff (m)</i>	<i>Site</i>	<i>DB</i>
<i>Formation Top Depth:</i>	0				
<i>Formation End Depth:</i>	7				
<i>Formation End Depth UOM:</i>	ft				
<b><u>Method of Construction &amp; Well Use</u></b>					
<i>Method Construction ID:</i>	961511675				
<i>Method Construction Code:</i>	7				
<i>Method Construction:</i>	Diamond				
<i>Other Method Construction:</i>					
<b><u>Pipe Information</u></b>					
<i>Pipe ID:</i>	10582239				
<i>Casing No:</i>	1				
<i>Comment:</i>					
<i>Alt Name:</i>					
<b><u>Construction Record - Casing</u></b>					
<i>Casing ID:</i>	930059818				
<i>Layer:</i>	2				
<i>Material:</i>	4				
<i>Open Hole or Material:</i>	OPEN HOLE				
<i>Depth From:</i>					
<i>Depth To:</i>	68				
<i>Casing Diameter:</i>	2				
<i>Casing Diameter UOM:</i>	inch				
<i>Casing Depth UOM:</i>	ft				
<b><u>Construction Record - Casing</u></b>					
<i>Casing ID:</i>	930059817				
<i>Layer:</i>	1				
<i>Material:</i>	2				
<i>Open Hole or Material:</i>	GALVANIZED				
<i>Depth From:</i>					
<i>Depth To:</i>	22				
<i>Casing Diameter:</i>	2				
<i>Casing Diameter UOM:</i>	inch				
<i>Casing Depth UOM:</i>	ft				
<b><u>Results of Well Yield Testing</u></b>					
<i>Pump Test ID:</i>	991511675				
<i>Pump Set At:</i>					
<i>Static Level:</i>	3				
<i>Final Level After Pumping:</i>	25				
<i>Recommended Pump Depth:</i>					
<i>Pumping Rate:</i>	10				
<i>Flowing Rate:</i>					
<i>Recommended Pump Rate:</i>	10				
<i>Levels UOM:</i>	ft				
<i>Rate UOM:</i>	GPM				
<i>Water State After Test Code:</i>	1				
<i>Water State After Test:</i>	CLEAR				
<i>Pumping Test Method:</i>	1				
<i>Pumping Duration HR:</i>	2				
<i>Pumping Duration MIN:</i>	0				
<i>Flowing:</i>	No				



Map Key	Number of Records	Direction/ Distance (m)	Elev/Diff (m)	Site	DB
<b><u>Draw Down &amp; Recovery</u></b>					
<b>Pump Test Detail ID:</b>		934382868			
<b>Test Type:</b>		Draw Down			
<b>Test Duration:</b>		30			
<b>Test Level:</b>		25			
<b>Test Level UOM:</b>		ft			
<b><u>Draw Down &amp; Recovery</u></b>					
<b>Pump Test Detail ID:</b>		934098326			
<b>Test Type:</b>		Draw Down			
<b>Test Duration:</b>		15			
<b>Test Level:</b>		25			
<b>Test Level UOM:</b>		ft			
<b><u>Draw Down &amp; Recovery</u></b>					
<b>Pump Test Detail ID:</b>		934901920			
<b>Test Type:</b>		Draw Down			
<b>Test Duration:</b>		60			
<b>Test Level:</b>		25			
<b>Test Level UOM:</b>		ft			
<b><u>Draw Down &amp; Recovery</u></b>					
<b>Pump Test Detail ID:</b>		934645002			
<b>Test Type:</b>		Draw Down			
<b>Test Duration:</b>		45			
<b>Test Level:</b>		25			
<b>Test Level UOM:</b>		ft			
<b><u>Water Details</u></b>					
<b>Water ID:</b>		933466908			
<b>Layer:</b>		1			
<b>Kind Code:</b>		1			
<b>Kind:</b>		FRESH			
<b>Water Found Depth:</b>		66			
<b>Water Found Depth UOM:</b>		ft			

<a href="#"><u>30</u></a>	1 of 1	ENE/91.7	102.9 / 0.67	lot 3 con 3 ON	WWIS
<b>Well ID:</b>	1511312			<b>Data Entry Status:</b>	
<b>Construction Date:</b>				<b>Data Src:</b>	1
<b>Primary Water Use:</b>	Domestic			<b>Date Received:</b>	8/9/1971
<b>Sec. Water Use:</b>	0			<b>Selected Flag:</b>	Yes
<b>Final Well Status:</b>	Water Supply			<b>Abandonment Rec:</b>	
<b>Water Type:</b>				<b>Contractor:</b>	3504
<b>Casing Material:</b>				<b>Form Version:</b>	1
<b>Audit No:</b>				<b>Owner:</b>	
<b>Tag:</b>				<b>Street Name:</b>	
<b>Construction Method:</b>				<b>County:</b>	OTTAWA
<b>Elevation (m):</b>				<b>Municipality:</b>	OSGOODE TOWNSHIP
<b>Elevation Reliability:</b>				<b>Site Info:</b>	
<b>Depth to Bedrock:</b>				<b>Lot:</b>	003
<b>Well Depth:</b>				<b>Concession:</b>	03
<b>Overburden/Bedrock:</b>				<b>Concession Name:</b>	CON
<b>Pump Rate:</b>				<b>Easting NAD83:</b>	
<b>Static Water Level:</b>				<b>Northing NAD83:</b>	

Map Key	Number of Records	Direction/ Distance (m)	Elev/Diff (m)	Site	DB
Flowing (Y/N): Flow Rate: Clear/Cloudy:				Zone: UTM Reliability:	
PDF URL (Map):		https://d2khazk8e83rdv.cloudfront.net/moe_mapping/downloads/2Water/Wells_pdfs/151\1511312.pdf			
<b><u>Bore Hole Information</u></b>					
Bore Hole ID:	10033308			Elevation:	102.80574
DP2BR:	7			Elevrc:	
Spatial Status:				Zone:	18
Code OB:	r			East83:	453270.8
Code OB Desc:	Bedrock			North83:	5011682
Open Hole:				Org CS:	
Cluster Kind:				UTMRC:	4
Date Completed:	7/20/1971			UTMRC Desc:	margin of error : 30 m - 100 m
Remarks:				Location Method:	p4
Elevrc Desc:					
Location Source Date:					
Improvement Location Source:					
Improvement Location Method:					
Source Revision Comment:					
Supplier Comment:					
<b><u>Overburden and Bedrock</u></b>					
<b><u>Materials Interval</u></b>					
Formation ID:	931017309				
Layer:	1				
Color:					
General Color:					
Mat1:	01				
Most Common Material:	FILL				
Mat2:					
Mat2 Desc:					
Mat3:					
Mat3 Desc:					
Formation Top Depth:	0				
Formation End Depth:	2				
Formation End Depth UOM:	ft				
<b><u>Overburden and Bedrock</u></b>					
<b><u>Materials Interval</u></b>					
Formation ID:	931017311				
Layer:	3				
Color:					
General Color:					
Mat1:	15				
Most Common Material:	LIMESTONE				
Mat2:					
Mat2 Desc:					
Mat3:					
Mat3 Desc:					
Formation Top Depth:	7				
Formation End Depth:	40				
Formation End Depth UOM:	ft				
<b><u>Overburden and Bedrock</u></b>					
<b><u>Materials Interval</u></b>					
Formation ID:	931017310				

<b>Map Key</b>	<b>Number of Records</b>	<b>Direction/ Distance (m)</b>	<b>Elev/Diff (m)</b>	<b>Site</b>	<b>DB</b>
<b>Layer:</b>		2			
<b>Color:</b>					
<b>General Color:</b>					
<b>Mat1:</b>		08			
<b>Most Common Material:</b>		FINE SAND			
<b>Mat2:</b>					
<b>Mat2 Desc:</b>					
<b>Mat3:</b>					
<b>Mat3 Desc:</b>					
<b>Formation Top Depth:</b>		2			
<b>Formation End Depth:</b>		7			
<b>Formation End Depth UOM:</b>		ft			
<b><u>Method of Construction &amp; Well Use</u></b>					
<b>Method Construction ID:</b>		961511312			
<b>Method Construction Code:</b>		1			
<b>Method Construction:</b>		Cable Tool			
<b>Other Method Construction:</b>					
<b><u>Pipe Information</u></b>					
<b>Pipe ID:</b>		10581878			
<b>Casing No:</b>		1			
<b>Comment:</b>					
<b>Alt Name:</b>					
<b><u>Construction Record - Casing</u></b>					
<b>Casing ID:</b>		930059120			
<b>Layer:</b>		1			
<b>Material:</b>		1			
<b>Open Hole or Material:</b>		STEEL			
<b>Depth From:</b>					
<b>Depth To:</b>		19			
<b>Casing Diameter:</b>		6			
<b>Casing Diameter UOM:</b>		inch			
<b>Casing Depth UOM:</b>		ft			
<b><u>Construction Record - Casing</u></b>					
<b>Casing ID:</b>		930059121			
<b>Layer:</b>		2			
<b>Material:</b>		4			
<b>Open Hole or Material:</b>		OPEN HOLE			
<b>Depth From:</b>					
<b>Depth To:</b>		40			
<b>Casing Diameter:</b>					
<b>Casing Diameter UOM:</b>		inch			
<b>Casing Depth UOM:</b>		ft			
<b><u>Results of Well Yield Testing</u></b>					
<b>Pump Test ID:</b>		991511312			
<b>Pump Set At:</b>					
<b>Static Level:</b>		8			
<b>Final Level After Pumping:</b>		8			
<b>Recommended Pump Depth:</b>		30			
<b>Pumping Rate:</b>		10			
<b>Flowing Rate:</b>					
<b>Recommended Pump Rate:</b>		10			

Map Key	Number of Records	Direction/ Distance (m)	Elev/Diff (m)	Site	DB
---------	-------------------	----------------------------	------------------	------	----

**Levels UOM:** ft  
**Rate UOM:** GPM  
**Water State After Test Code:** 2  
**Water State After Test:** CLOUDY  
**Pumping Test Method:** 2  
**Pumping Duration HR:** 1  
**Pumping Duration MIN:** 30  
**Flowing:** No

**Draw Down & Recovery**

**Pump Test Detail ID:** 934900186  
**Test Type:** Draw Down  
**Test Duration:** 60  
**Test Level:** 8  
**Test Level UOM:** ft

**Draw Down & Recovery**

**Pump Test Detail ID:** 934381825  
**Test Type:** Draw Down  
**Test Duration:** 30  
**Test Level:** 8  
**Test Level UOM:** ft

**Draw Down & Recovery**

**Pump Test Detail ID:** 934097005  
**Test Type:** Draw Down  
**Test Duration:** 15  
**Test Level:** 8  
**Test Level UOM:** ft

**Draw Down & Recovery**

**Pump Test Detail ID:** 934643403  
**Test Type:** Draw Down  
**Test Duration:** 45  
**Test Level:** 8  
**Test Level UOM:** ft

**Water Details**

**Water ID:** 933466427  
**Layer:** 1  
**Kind Code:** 5  
**Kind:** Not stated  
**Water Found Depth:** 38  
**Water Found Depth UOM:** ft

<a href="#">31</a>	1 of 1	ENE/95.5	102.9 / 0.66	EAST STATION	MNR
--------------------	--------	----------	--------------	--------------	-----

ON

<b>MDI No:</b>	MDI31G05SE00022	<b>Twp Area:</b>	OSGOODE
<b>OGF ID:</b>	205261418	<b>Dep Class:</b>	
<b>Deposit Status:</b>	DISCRETIONARY OCCURRENCE	<b>Zone:</b>	18
<b>Claim Map:</b>	T-2406	<b>Easting:</b>	453277.336
<b>Geological District:</b>	SOUTHEASTERN ONTARIO	<b>Northing:</b>	5011622.864
<b>Mining Division:</b>	SOUTHERN ONTARIO	<b>Effective Dt/time:</b>	13-Jun-2005
<b>Name:</b>	EAST STATION	<b>Date Last Modified:</b>	

Map Key	Number of Records	Direction/ Distance (m)	Elev/Diff (m)	Site	DB
<b>P Commod:</b>	DOLOMITE/DOLOSTONE (BUILDING STONE)		<b>Geo Update Dt/time:</b>		
<b>S Commod:</b>					
<b>Class Sub Type No:</b>	2496				
<b>Class Sub Type:</b>	Discretionary Mineral Occurrence				
<b>Source Map:</b>	GSC 1917, MAP 168A IN MEMOIR 99				
<b>Detail:</b>	http://www.geologyontario.mndm.gov.on.ca/mndmfiles/mdi/data/records/MDI31G05SE00022.html				
<b>All Names:</b>	EAST STATION				
<b>Access Description:</b>	Map number 82, 2.0 km E Of Manotick Station.**Note: Many records provided by the department have a truncated [Access Description] field.				
<b>Status:</b>	DISCRETIONARY OCCURRENCE				

**Deposit Details**

<b>Deposit Year:</b>	1993
<b>Deposit Character:</b>	
<b>Commodity:</b>	DOLOMITE/DOLOSTONE (BUILDING STONE)
<b>Ranking:</b>	1
<b>Twp/Area:</b>	OSGOODE
<b>Con/Lot/Sec:</b>	LOT: 4 Con: 3
<b>Legal Desc:</b>	
<b>Township Area Ranking:</b>	1
<b>Mndm Township Area No:</b>	1835
<b>Effective Date/Time:</b>	12/7/2005 12:32:36 PM

<a href="#">32</a>	1 of 1	<b>ENE/98.0</b>	<b>103.1 / 0.84</b>	<b>lot 4 con 3 ON</b>	<b>WWIS</b>
--------------------	--------	-----------------	---------------------	-----------------------	-------------

<b>Well ID:</b>	1512222	<b>Data Entry Status:</b>	
<b>Construction Date:</b>		<b>Data Src:</b>	1
<b>Primary Water Use:</b>	Domestic	<b>Date Received:</b>	1/12/1973
<b>Sec. Water Use:</b>	0	<b>Selected Flag:</b>	Yes
<b>Final Well Status:</b>	Water Supply	<b>Abandonment Rec:</b>	
<b>Water Type:</b>		<b>Contractor:</b>	1558
<b>Casing Material:</b>		<b>Form Version:</b>	1
<b>Audit No:</b>		<b>Owner:</b>	
<b>Tag:</b>		<b>Street Name:</b>	
<b>Construction Method:</b>		<b>County:</b>	OTTAWA
<b>Elevation (m):</b>		<b>Municipality:</b>	OSGOODE TOWNSHIP
<b>Elevation Reliability:</b>		<b>Site Info:</b>	
<b>Depth to Bedrock:</b>		<b>Lot:</b>	004
<b>Well Depth:</b>		<b>Concession:</b>	03
<b>Overburden/Bedrock:</b>		<b>Concession Name:</b>	CON
<b>Pump Rate:</b>		<b>Easting NAD83:</b>	
<b>Static Water Level:</b>		<b>Northing NAD83:</b>	
<b>Flowing (Y/N):</b>		<b>Zone:</b>	
<b>Flow Rate:</b>		<b>UTM Reliability:</b>	
<b>Clear/Cloudy:</b>			

**PDF URL (Map):** [https://d2khazk8e83rdv.cloudfront.net/moe\\_mapping/downloads/2Water/Wells\\_pdfs/151\1512222.pdf](https://d2khazk8e83rdv.cloudfront.net/moe_mapping/downloads/2Water/Wells_pdfs/151\1512222.pdf)

**Bore Hole Information**

<b>Bore Hole ID:</b>	10034214	<b>Elevation:</b>	103.5783
<b>DP2BR:</b>	9	<b>Elevrc:</b>	
<b>Spatial Status:</b>		<b>Zone:</b>	18
<b>Code OB:</b>	r	<b>East83:</b>	453236.8
<b>Code OB Desc:</b>	Bedrock	<b>North83:</b>	5011424
<b>Open Hole:</b>		<b>Org CS:</b>	
<b>Cluster Kind:</b>		<b>UTMRC:</b>	6
<b>Date Completed:</b>	11/14/1972	<b>UTMRC Desc:</b>	margin of error : 300 m - 1 km
<b>Remarks:</b>		<b>Location Method:</b>	p6
<b>Elevrc Desc:</b>			

<b>Map Key</b>	<b>Number of Records</b>	<b>Direction/ Distance (m)</b>	<b>Elev/Diff (m)</b>	<b>Site</b>	<b>DB</b>
<i>Location Source Date:</i>					
<i>Improvement Location Source:</i>					
<i>Improvement Location Method:</i>					
<i>Source Revision Comment:</i>					
<i>Supplier Comment:</i>					
<b><u>Overburden and Bedrock</u></b>					
<b><u>Materials Interval</u></b>					
<b>Formation ID:</b>		931020031			
<b>Layer:</b>		1			
<b>Color:</b>		6			
<b>General Color:</b>		BROWN			
<b>Mat1:</b>		28			
<b>Most Common Material:</b>		SAND			
<b>Mat2:</b>		11			
<b>Mat2 Desc:</b>		GRAVEL			
<b>Mat3:</b>		13			
<b>Mat3 Desc:</b>		BOULDERS			
<b>Formation Top Depth:</b>		0			
<b>Formation End Depth:</b>		3			
<b>Formation End Depth UOM:</b>		ft			
<b><u>Overburden and Bedrock</u></b>					
<b><u>Materials Interval</u></b>					
<b>Formation ID:</b>		931020033			
<b>Layer:</b>		3			
<b>Color:</b>		2			
<b>General Color:</b>		GREY			
<b>Mat1:</b>		15			
<b>Most Common Material:</b>		LIMESTONE			
<b>Mat2:</b>					
<b>Mat2 Desc:</b>					
<b>Mat3:</b>					
<b>Mat3 Desc:</b>					
<b>Formation Top Depth:</b>		9			
<b>Formation End Depth:</b>		35			
<b>Formation End Depth UOM:</b>		ft			
<b><u>Overburden and Bedrock</u></b>					
<b><u>Materials Interval</u></b>					
<b>Formation ID:</b>		931020032			
<b>Layer:</b>		2			
<b>Color:</b>		6			
<b>General Color:</b>		BROWN			
<b>Mat1:</b>		28			
<b>Most Common Material:</b>		SAND			
<b>Mat2:</b>		11			
<b>Mat2 Desc:</b>		GRAVEL			
<b>Mat3:</b>		13			
<b>Mat3 Desc:</b>		BOULDERS			
<b>Formation Top Depth:</b>		3			
<b>Formation End Depth:</b>		9			
<b>Formation End Depth UOM:</b>		ft			
<b><u>Method of Construction &amp; Well</u></b>					
<b><u>Use</u></b>					
<b>Method Construction ID:</b>		961512222			
<b>Method Construction Code:</b>		5			

<b>Map Key</b>	<b>Number of Records</b>	<b>Direction/ Distance (m)</b>	<b>Elev/Diff (m)</b>	<b>Site</b>	<b>DB</b>
<b>Method Construction:</b>		Air Percussion			
<b>Other Method Construction:</b>					
<b><u>Pipe Information</u></b>					
<b>Pipe ID:</b>		10582784			
<b>Casing No:</b>		1			
<b>Comment:</b>					
<b>Alt Name:</b>					
<b><u>Construction Record - Casing</u></b>					
<b>Casing ID:</b>		930060689			
<b>Layer:</b>		1			
<b>Material:</b>					
<b>Open Hole or Material:</b>					
<b>Depth From:</b>					
<b>Depth To:</b>		22			
<b>Casing Diameter:</b>		6			
<b>Casing Diameter UOM:</b>		inch			
<b>Casing Depth UOM:</b>		ft			
<b><u>Results of Well Yield Testing</u></b>					
<b>Pump Test ID:</b>		991512222			
<b>Pump Set At:</b>					
<b>Static Level:</b>		9			
<b>Final Level After Pumping:</b>		15			
<b>Recommended Pump Depth:</b>		25			
<b>Pumping Rate:</b>		15			
<b>Flowing Rate:</b>					
<b>Recommended Pump Rate:</b>		5			
<b>Levels UOM:</b>		ft			
<b>Rate UOM:</b>		GPM			
<b>Water State After Test Code:</b>		2			
<b>Water State After Test:</b>		CLOUDY			
<b>Pumping Test Method:</b>		1			
<b>Pumping Duration HR:</b>		1			
<b>Pumping Duration MIN:</b>		0			
<b>Flowing:</b>		No			
<b><u>Draw Down &amp; Recovery</u></b>					
<b>Pump Test Detail ID:</b>		934647192			
<b>Test Type:</b>		Draw Down			
<b>Test Duration:</b>		45			
<b>Test Level:</b>		15			
<b>Test Level UOM:</b>		ft			
<b><u>Draw Down &amp; Recovery</u></b>					
<b>Pump Test Detail ID:</b>		934376860			
<b>Test Type:</b>		Draw Down			
<b>Test Duration:</b>		30			
<b>Test Level:</b>		15			
<b>Test Level UOM:</b>		ft			
<b><u>Draw Down &amp; Recovery</u></b>					
<b>Pump Test Detail ID:</b>		934097877			
<b>Test Type:</b>		Draw Down			

Map Key	Number of Records	Direction/ Distance (m)	Elev/Diff (m)	Site	DB
<b>Test Duration:</b>		15			
<b>Test Level:</b>		15			
<b>Test Level UOM:</b>		ft			
<b><u>Draw Down &amp; Recovery</u></b>					
<b>Pump Test Detail ID:</b>		934895350			
<b>Test Type:</b>		Draw Down			
<b>Test Duration:</b>		60			
<b>Test Level:</b>		15			
<b>Test Level UOM:</b>		ft			
<b><u>Water Details</u></b>					
<b>Water ID:</b>		933467612			
<b>Layer:</b>		1			
<b>Kind Code:</b>		1			
<b>Kind:</b>		FRESH			
<b>Water Found Depth:</b>		33			
<b>Water Found Depth UOM:</b>		ft			

<a href="#">33</a>	1 of 1	ENE/99.5	102.9 / 0.69	lot 3 con 3 ON	WWIS
<b>Well ID:</b>		1510959		<b>Data Entry Status:</b>	
<b>Construction Date:</b>				<b>Data Src:</b> 1	
<b>Primary Water Use:</b>		Domestic		<b>Date Received:</b> 12/2/1970	
<b>Sec. Water Use:</b>		0		<b>Selected Flag:</b> Yes	
<b>Final Well Status:</b>		Water Supply		<b>Abandonment Rec:</b>	
<b>Water Type:</b>				<b>Contractor:</b> 1558	
<b>Casing Material:</b>				<b>Form Version:</b> 1	
<b>Audit No:</b>				<b>Owner:</b>	
<b>Tag:</b>				<b>Street Name:</b>	
<b>Construction Method:</b>				<b>County:</b> OTTAWA	
<b>Elevation (m):</b>				<b>Municipality:</b> OSGOODE TOWNSHIP	
<b>Elevation Reliability:</b>				<b>Site Info:</b>	
<b>Depth to Bedrock:</b>				<b>Lot:</b> 003	
<b>Well Depth:</b>				<b>Concession:</b> 03	
<b>Overburden/Bedrock:</b>				<b>Concession Name:</b> CON	
<b>Pump Rate:</b>				<b>Easting NAD83:</b>	
<b>Static Water Level:</b>				<b>Northing NAD83:</b>	
<b>Flowing (Y/N):</b>				<b>Zone:</b>	
<b>Flow Rate:</b>				<b>UTM Reliability:</b>	
<b>Clear/Cloudy:</b>					

**PDF URL (Map):** [https://d2khazk8e83rdv.cloudfront.net/moe\\_mapping/downloads/2Water/Wells\\_pdfs/151\1510959.pdf](https://d2khazk8e83rdv.cloudfront.net/moe_mapping/downloads/2Water/Wells_pdfs/151\1510959.pdf)

**Bore Hole Information**

<b>Bore Hole ID:</b>		10032962		<b>Elevation:</b> 102.703628	
<b>DP2BR:</b>		23		<b>Elevrc:</b>	
<b>Spatial Status:</b>				<b>Zone:</b> 18	
<b>Code OB:</b>		r		<b>East83:</b> 453248.8	
<b>Code OB Desc:</b>		Bedrock		<b>North83:</b> 5011572	
<b>Open Hole:</b>				<b>Org CS:</b>	
<b>Cluster Kind:</b>				<b>UTMRC:</b> 4	
<b>Date Completed:</b>		10/16/1970		<b>UTMRC Desc:</b> margin of error : 30 m - 100 m	
<b>Remarks:</b>				<b>Location Method:</b> p4	
<b>Elevrc Desc:</b>					
<b>Location Source Date:</b>					
<b>Improvement Location Source:</b>					
<b>Improvement Location Method:</b>					



Map Key	Number of Records	Direction/ Distance (m)	Elev/Diff (m)	Site	DB
<i>Source Revision Comment:</i>					
<i>Supplier Comment:</i>					
<b><u>Overburden and Bedrock</u></b>					
<b><u>Materials Interval</u></b>					
<b>Formation ID:</b>		931016294			
<b>Layer:</b>		2			
<b>Color:</b>		6			
<b>General Color:</b>		BROWN			
<b>Mat1:</b>		14			
<b>Most Common Material:</b>		HARDPAN			
<b>Mat2:</b>					
<b>Mat2 Desc:</b>					
<b>Mat3:</b>					
<b>Mat3 Desc:</b>					
<b>Formation Top Depth:</b>		10			
<b>Formation End Depth:</b>		23			
<b>Formation End Depth UOM:</b>		ft			
<b><u>Overburden and Bedrock</u></b>					
<b><u>Materials Interval</u></b>					
<b>Formation ID:</b>		931016295			
<b>Layer:</b>		3			
<b>Color:</b>		8			
<b>General Color:</b>		BLACK			
<b>Mat1:</b>		15			
<b>Most Common Material:</b>		LIMESTONE			
<b>Mat2:</b>					
<b>Mat2 Desc:</b>					
<b>Mat3:</b>					
<b>Mat3 Desc:</b>					
<b>Formation Top Depth:</b>		23			
<b>Formation End Depth:</b>		55			
<b>Formation End Depth UOM:</b>		ft			
<b><u>Overburden and Bedrock</u></b>					
<b><u>Materials Interval</u></b>					
<b>Formation ID:</b>		931016293			
<b>Layer:</b>		1			
<b>Color:</b>		6			
<b>General Color:</b>		BROWN			
<b>Mat1:</b>		09			
<b>Most Common Material:</b>		MEDIUM SAND			
<b>Mat2:</b>		13			
<b>Mat2 Desc:</b>		BOULDERS			
<b>Mat3:</b>					
<b>Mat3 Desc:</b>					
<b>Formation Top Depth:</b>		0			
<b>Formation End Depth:</b>		10			
<b>Formation End Depth UOM:</b>		ft			
<b><u>Method of Construction &amp; Well</u></b>					
<b><u>Use</u></b>					
<b>Method Construction ID:</b>		961510959			
<b>Method Construction Code:</b>		5			
<b>Method Construction:</b>		Air Percussion			
<b>Other Method Construction:</b>					

<b>Map Key</b>	<b>Number of Records</b>	<b>Direction/ Distance (m)</b>	<b>Elev/Diff (m)</b>	<b>Site</b>	<b>DB</b>
<b><u>Pipe Information</u></b>					
<b>Pipe ID:</b>		10581532			
<b>Casing No:</b>		1			
<b>Comment:</b>					
<b>Alt Name:</b>					
<b><u>Construction Record - Casing</u></b>					
<b>Casing ID:</b>		930058467			
<b>Layer:</b>		1			
<b>Material:</b>		1			
<b>Open Hole or Material:</b>		STEEL			
<b>Depth From:</b>					
<b>Depth To:</b>		27			
<b>Casing Diameter:</b>		6			
<b>Casing Diameter UOM:</b>		inch			
<b>Casing Depth UOM:</b>		ft			
<b><u>Construction Record - Casing</u></b>					
<b>Casing ID:</b>		930058468			
<b>Layer:</b>		2			
<b>Material:</b>		4			
<b>Open Hole or Material:</b>		OPEN HOLE			
<b>Depth From:</b>					
<b>Depth To:</b>		55			
<b>Casing Diameter:</b>					
<b>Casing Diameter UOM:</b>		inch			
<b>Casing Depth UOM:</b>		ft			
<b><u>Results of Well Yield Testing</u></b>					
<b>Pump Test ID:</b>		991510959			
<b>Pump Set At:</b>					
<b>Static Level:</b>		7			
<b>Final Level After Pumping:</b>		20			
<b>Recommended Pump Depth:</b>		30			
<b>Pumping Rate:</b>		10			
<b>Flowing Rate:</b>					
<b>Recommended Pump Rate:</b>		5			
<b>Levels UOM:</b>		ft			
<b>Rate UOM:</b>		GPM			
<b>Water State After Test Code:</b>		1			
<b>Water State After Test:</b>		CLEAR			
<b>Pumping Test Method:</b>		1			
<b>Pumping Duration HR:</b>		1			
<b>Pumping Duration MIN:</b>		0			
<b>Flowing:</b>		No			
<b><u>Draw Down &amp; Recovery</u></b>					
<b>Pump Test Detail ID:</b>		934381221			
<b>Test Type:</b>		Draw Down			
<b>Test Duration:</b>		30			
<b>Test Level:</b>		20			
<b>Test Level UOM:</b>		ft			
<b><u>Draw Down &amp; Recovery</u></b>					
<b>Pump Test Detail ID:</b>		934899166			
<b>Test Type:</b>		Draw Down			

Map Key	Number of Records	Direction/ Distance (m)	Elev/Diff (m)	Site	DB
Test Duration:		60			
Test Level:		20			
Test Level UOM:		ft			

**Draw Down & Recovery**

Pump Test Detail ID: 934642242  
 Test Type: Draw Down  
 Test Duration: 45  
 Test Level: 20  
 Test Level UOM: ft

**Draw Down & Recovery**

Pump Test Detail ID: 934097513  
 Test Type: Draw Down  
 Test Duration: 15  
 Test Level: 20  
 Test Level UOM: ft

**Water Details**

Water ID: 933466018  
 Layer: 1  
 Kind Code: 1  
 Kind: FRESH  
 Water Found Depth: 53  
 Water Found Depth UOM: ft

<a href="#">34</a>	1 of 1	ENE/105.5	102.9 / 0.67	lot 3 con 3 ON	WWIS
--------------------	--------	-----------	--------------	-------------------	------

<b>Well ID:</b>	1510468	<b>Data Entry Status:</b>	
<b>Construction Date:</b>		<b>Data Src:</b>	1
<b>Primary Water Use:</b>	Domestic	<b>Date Received:</b>	1/29/1970
<b>Sec. Water Use:</b>	0	<b>Selected Flag:</b>	Yes
<b>Final Well Status:</b>	Water Supply	<b>Abandonment Rec:</b>	
<b>Water Type:</b>		<b>Contractor:</b>	1603
<b>Casing Material:</b>		<b>Form Version:</b>	1
<b>Audit No:</b>		<b>Owner:</b>	
<b>Tag:</b>		<b>Street Name:</b>	
<b>Construction Method:</b>		<b>County:</b>	OTTAWA
<b>Elevation (m):</b>		<b>Municipality:</b>	OSGOODE TOWNSHIP
<b>Elevation Reliability:</b>		<b>Site Info:</b>	
<b>Depth to Bedrock:</b>		<b>Lot:</b>	003
<b>Well Depth:</b>		<b>Concession:</b>	03
<b>Overburden/Bedrock:</b>		<b>Concession Name:</b>	CON
<b>Pump Rate:</b>		<b>Easting NAD83:</b>	
<b>Static Water Level:</b>		<b>Northing NAD83:</b>	
<b>Flowing (Y/N):</b>		<b>Zone:</b>	
<b>Flow Rate:</b>		<b>UTM Reliability:</b>	
<b>Clear/Cloudy:</b>			

**PDF URL (Map):** [https://d2khazk8e83rdv.cloudfront.net/moe\\_mapping/downloads/2Water/Wells\\_pdfs/151\1510468.pdf](https://d2khazk8e83rdv.cloudfront.net/moe_mapping/downloads/2Water/Wells_pdfs/151\1510468.pdf)

**Bore Hole Information**

<b>Bore Hole ID:</b>	10032496	<b>Elevation:</b>	102.783935
<b>DP2BR:</b>	19	<b>Elevrc:</b>	
<b>Spatial Status:</b>		<b>Zone:</b>	18
<b>Code OB:</b>	r	<b>East83:</b>	453290.8
<b>Code OB Desc:</b>	Bedrock	<b>North83:</b>	5011652

Map Key	Number of Records	Direction/ Distance (m)	Elev/Diff (m)	Site	DB
<b>Open Hole:</b> <b>Cluster Kind:</b> <b>Date Completed:</b> 11/4/1969 <b>Remarks:</b> <b>Elevrc Desc:</b> <b>Location Source Date:</b> <b>Improvement Location Source:</b> <b>Improvement Location Method:</b> <b>Source Revision Comment:</b> <b>Supplier Comment:</b>				<b>Org CS:</b> <b>UTMRC:</b> 4 <b>UTMRC Desc:</b> margin of error : 30 m - 100 m <b>Location Method:</b> p4	
<b><u>Overburden and Bedrock</u></b>					
<b><u>Materials Interval</u></b>					
<b>Formation ID:</b>		931014976			
<b>Layer:</b>		2			
<b>Color:</b>					
<b>General Color:</b>					
<b>Mat1:</b>		11			
<b>Most Common Material:</b>		GRAVEL			
<b>Mat2:</b>		13			
<b>Mat2 Desc:</b>		BOULDERS			
<b>Mat3:</b>					
<b>Mat3 Desc:</b>					
<b>Formation Top Depth:</b>		6			
<b>Formation End Depth:</b>		19			
<b>Formation End Depth UOM:</b>		ft			
<b><u>Overburden and Bedrock</u></b>					
<b><u>Materials Interval</u></b>					
<b>Formation ID:</b>		931014977			
<b>Layer:</b>		3			
<b>Color:</b>		2			
<b>General Color:</b>		GREY			
<b>Mat1:</b>		15			
<b>Most Common Material:</b>		LIMESTONE			
<b>Mat2:</b>					
<b>Mat2 Desc:</b>					
<b>Mat3:</b>					
<b>Mat3 Desc:</b>					
<b>Formation Top Depth:</b>		19			
<b>Formation End Depth:</b>		67			
<b>Formation End Depth UOM:</b>		ft			
<b><u>Overburden and Bedrock</u></b>					
<b><u>Materials Interval</u></b>					
<b>Formation ID:</b>		931014975			
<b>Layer:</b>		1			
<b>Color:</b>		8			
<b>General Color:</b>		BLACK			
<b>Mat1:</b>		02			
<b>Most Common Material:</b>		TOPSOIL			
<b>Mat2:</b>		13			
<b>Mat2 Desc:</b>		BOULDERS			
<b>Mat3:</b>					
<b>Mat3 Desc:</b>					
<b>Formation Top Depth:</b>		0			
<b>Formation End Depth:</b>		6			
<b>Formation End Depth UOM:</b>		ft			

<b>Map Key</b>	<b>Number of Records</b>	<b>Direction/ Distance (m)</b>	<b>Elev/Diff (m)</b>	<b>Site</b>	<b>DB</b>
<b><u>Method of Construction &amp; Well Use</u></b>					
<b>Method Construction ID:</b>		961510468			
<b>Method Construction Code:</b>		7			
<b>Method Construction:</b>		Diamond			
<b>Other Method Construction:</b>					
<b><u>Pipe Information</u></b>					
<b>Pipe ID:</b>		10581066			
<b>Casing No:</b>		1			
<b>Comment:</b>					
<b>Alt Name:</b>					
<b><u>Construction Record - Casing</u></b>					
<b>Casing ID:</b>		930057578			
<b>Layer:</b>		1			
<b>Material:</b>		2			
<b>Open Hole or Material:</b>		GALVANIZED			
<b>Depth From:</b>					
<b>Depth To:</b>		22			
<b>Casing Diameter:</b>		2			
<b>Casing Diameter UOM:</b>		inch			
<b>Casing Depth UOM:</b>		ft			
<b><u>Construction Record - Casing</u></b>					
<b>Casing ID:</b>		930057579			
<b>Layer:</b>		2			
<b>Material:</b>		4			
<b>Open Hole or Material:</b>		OPEN HOLE			
<b>Depth From:</b>					
<b>Depth To:</b>		67			
<b>Casing Diameter:</b>		2			
<b>Casing Diameter UOM:</b>		inch			
<b>Casing Depth UOM:</b>		ft			
<b><u>Results of Well Yield Testing</u></b>					
<b>Pump Test ID:</b>		991510468			
<b>Pump Set At:</b>					
<b>Static Level:</b>		7			
<b>Final Level After Pumping:</b>		7			
<b>Recommended Pump Depth:</b>		25			
<b>Pumping Rate:</b>		6			
<b>Flowing Rate:</b>					
<b>Recommended Pump Rate:</b>		6			
<b>Levels UOM:</b>		ft			
<b>Rate UOM:</b>		GPM			
<b>Water State After Test Code:</b>		1			
<b>Water State After Test:</b>		CLEAR			
<b>Pumping Test Method:</b>		1			
<b>Pumping Duration HR:</b>		2			
<b>Pumping Duration MIN:</b>		0			
<b>Flowing:</b>		No			
<b><u>Draw Down &amp; Recovery</u></b>					
<b>Pump Test Detail ID:</b>		934378461			
<b>Test Type:</b>		Draw Down			

Map Key	Number of Records	Direction/ Distance (m)	Elev/Diff (m)	Site	DB
<b>Test Duration:</b>		30			
<b>Test Level:</b>		7			
<b>Test Level UOM:</b>		ft			
<b><u>Draw Down &amp; Recovery</u></b>					
<b>Pump Test Detail ID:</b>		934097117			
<b>Test Type:</b>		Draw Down			
<b>Test Duration:</b>		15			
<b>Test Level:</b>		7			
<b>Test Level UOM:</b>		ft			
<b><u>Draw Down &amp; Recovery</u></b>					
<b>Pump Test Detail ID:</b>		934898491			
<b>Test Type:</b>		Draw Down			
<b>Test Duration:</b>		60			
<b>Test Level:</b>		7			
<b>Test Level UOM:</b>		ft			
<b><u>Draw Down &amp; Recovery</u></b>					
<b>Pump Test Detail ID:</b>		934640594			
<b>Test Type:</b>		Draw Down			
<b>Test Duration:</b>		45			
<b>Test Level:</b>		7			
<b>Test Level UOM:</b>		ft			
<b><u>Water Details</u></b>					
<b>Water ID:</b>		933465466			
<b>Layer:</b>		1			
<b>Kind Code:</b>		1			
<b>Kind:</b>		FRESH			
<b>Water Found Depth:</b>		65			
<b>Water Found Depth UOM:</b>		ft			

<a href="#">35</a>	1 of 1	ESE/106.3	102.7 / 0.52	lot 2 con 3 ON	WWIS
<b>Well ID:</b>		1528931		<b>Data Entry Status:</b>	
<b>Construction Date:</b>				<b>Data Src:</b> 1	
<b>Primary Water Use:</b>		Domestic		<b>Date Received:</b> 5/16/1996	
<b>Sec. Water Use:</b>				<b>Selected Flag:</b> Yes	
<b>Final Well Status:</b>		Water Supply		<b>Abandonment Rec:</b>	
<b>Water Type:</b>				<b>Contractor:</b> 1119	
<b>Casing Material:</b>				<b>Form Version:</b> 1	
<b>Audit No:</b>		167209		<b>Owner:</b>	
<b>Tag:</b>				<b>Street Name:</b>	
<b>Construction Method:</b>				<b>County:</b> OTTAWA	
<b>Elevation (m):</b>				<b>Municipality:</b> OSGOODE TOWNSHIP	
<b>Elevation Reliability:</b>				<b>Site Info:</b>	
<b>Depth to Bedrock:</b>				<b>Lot:</b> 002	
<b>Well Depth:</b>				<b>Concession:</b> 03	
<b>Overburden/Bedrock:</b>				<b>Concession Name:</b> CON	
<b>Pump Rate:</b>				<b>Easting NAD83:</b>	
<b>Static Water Level:</b>				<b>Northing NAD83:</b>	
<b>Flowing (Y/N):</b>				<b>Zone:</b>	
<b>Flow Rate:</b>				<b>UTM Reliability:</b>	
<b>Clear/Cloudy:</b>					

PDF URL (Map): [https://d2khazk8e83rdv.cloudfront.net/moe\\_mapping/downloads/2Water/Wells\\_pdfs/152\1528931.pdf](https://d2khazk8e83rdv.cloudfront.net/moe_mapping/downloads/2Water/Wells_pdfs/152\1528931.pdf)

<i>Map Key</i>	<i>Number of Records</i>	<i>Direction/ Distance (m)</i>	<i>Elev/Diff (m)</i>	<i>Site</i>	<i>DB</i>
----------------	--------------------------	--------------------------------	----------------------	-------------	-----------

**Bore Hole Information**

<b>Bore Hole ID:</b>	10050467	<b>Elevation:</b>	103.336334
<b>DP2BR:</b>	15	<b>Elevrc:</b>	
<b>Spatial Status:</b>		<b>Zone:</b>	18
<b>Code OB:</b>	r	<b>East83:</b>	452989.8
<b>Code OB Desc:</b>	Bedrock	<b>North83:</b>	5011030
<b>Open Hole:</b>		<b>Org CS:</b>	
<b>Cluster Kind:</b>		<b>UTMRC:</b>	5
<b>Date Completed:</b>	3/26/1996	<b>UTMRC Desc:</b>	margin of error : 100 m - 300 m
<b>Remarks:</b>		<b>Location Method:</b>	gis
<b>Elevrc Desc:</b>			
<b>Location Source Date:</b>			
<b>Improvement Location Source:</b>			
<b>Improvement Location Method:</b>			
<b>Source Revision Comment:</b>			
<b>Supplier Comment:</b>			

**Overburden and Bedrock**

**Materials Interval**

<b>Formation ID:</b>	931071222
<b>Layer:</b>	1
<b>Color:</b>	6
<b>General Color:</b>	BROWN
<b>Mat1:</b>	28
<b>Most Common Material:</b>	SAND
<b>Mat2:</b>	
<b>Mat2 Desc:</b>	
<b>Mat3:</b>	
<b>Mat3 Desc:</b>	
<b>Formation Top Depth:</b>	0
<b>Formation End Depth:</b>	15
<b>Formation End Depth UOM:</b>	ft

**Overburden and Bedrock**

**Materials Interval**

<b>Formation ID:</b>	931071223
<b>Layer:</b>	2
<b>Color:</b>	2
<b>General Color:</b>	GREY
<b>Mat1:</b>	15
<b>Most Common Material:</b>	LIMESTONE
<b>Mat2:</b>	
<b>Mat2 Desc:</b>	
<b>Mat3:</b>	
<b>Mat3 Desc:</b>	
<b>Formation Top Depth:</b>	15
<b>Formation End Depth:</b>	60
<b>Formation End Depth UOM:</b>	ft

**Annular Space/Abandonment**

**Sealing Record**

<b>Plug ID:</b>	933113920
<b>Layer:</b>	1
<b>Plug From:</b>	2
<b>Plug To:</b>	22
<b>Plug Depth UOM:</b>	ft

<i>Map Key</i>	<i>Number of Records</i>	<i>Direction/ Distance (m)</i>	<i>Elev/Diff (m)</i>	<i>Site</i>	<i>DB</i>
<b><u>Method of Construction &amp; Well Use</u></b>					
<b>Method Construction ID:</b>		961528931			
<b>Method Construction Code:</b>		5			
<b>Method Construction:</b>		Air Percussion			
<b>Other Method Construction:</b>					
<b><u>Pipe Information</u></b>					
<b>Pipe ID:</b>		10599037			
<b>Casing No:</b>		1			
<b>Comment:</b>					
<b>Alt Name:</b>					
<b><u>Construction Record - Casing</u></b>					
<b>Casing ID:</b>		930088189			
<b>Layer:</b>		2			
<b>Material:</b>		4			
<b>Open Hole or Material:</b>		OPEN HOLE			
<b>Depth From:</b>					
<b>Depth To:</b>		20			
<b>Casing Diameter:</b>		9			
<b>Casing Diameter UOM:</b>		inch			
<b>Casing Depth UOM:</b>		ft			
<b><u>Construction Record - Casing</u></b>					
<b>Casing ID:</b>		930088190			
<b>Layer:</b>		3			
<b>Material:</b>		4			
<b>Open Hole or Material:</b>		OPEN HOLE			
<b>Depth From:</b>					
<b>Depth To:</b>		60			
<b>Casing Diameter:</b>		6			
<b>Casing Diameter UOM:</b>		inch			
<b>Casing Depth UOM:</b>		ft			
<b><u>Construction Record - Casing</u></b>					
<b>Casing ID:</b>		930088188			
<b>Layer:</b>		1			
<b>Material:</b>		1			
<b>Open Hole or Material:</b>		STEEL			
<b>Depth From:</b>					
<b>Depth To:</b>		22			
<b>Casing Diameter:</b>		6			
<b>Casing Diameter UOM:</b>		inch			
<b>Casing Depth UOM:</b>		ft			
<b><u>Results of Well Yield Testing</u></b>					
<b>Pump Test ID:</b>		991528931			
<b>Pump Set At:</b>					
<b>Static Level:</b>		5			
<b>Final Level After Pumping:</b>		40			
<b>Recommended Pump Depth:</b>		40			
<b>Pumping Rate:</b>		30			
<b>Flowing Rate:</b>					
<b>Recommended Pump Rate:</b>		30			
<b>Levels UOM:</b>		ft			



<b>Map Key</b>	<b>Number of Records</b>	<b>Direction/ Distance (m)</b>	<b>Elev/Diff (m)</b>	<b>Site</b>	<b>DB</b>
<b>Rate UOM:</b>		GPM			
<b>Water State After Test Code:</b>		1			
<b>Water State After Test:</b>		CLEAR			
<b>Pumping Test Method:</b>		1			
<b>Pumping Duration HR:</b>		1			
<b>Pumping Duration MIN:</b>		0			
<b>Flowing:</b>		No			
 <b><u>Draw Down &amp; Recovery</u></b>					
<b>Pump Test Detail ID:</b>		934658590			
<b>Test Type:</b>		Draw Down			
<b>Test Duration:</b>		45			
<b>Test Level:</b>		40			
<b>Test Level UOM:</b>		ft			
 <b><u>Draw Down &amp; Recovery</u></b>					
<b>Pump Test Detail ID:</b>		934105789			
<b>Test Type:</b>		Draw Down			
<b>Test Duration:</b>		15			
<b>Test Level:</b>		40			
<b>Test Level UOM:</b>		ft			
 <b><u>Draw Down &amp; Recovery</u></b>					
<b>Pump Test Detail ID:</b>		934389415			
<b>Test Type:</b>		Draw Down			
<b>Test Duration:</b>		30			
<b>Test Level:</b>		40			
<b>Test Level UOM:</b>		ft			
 <b><u>Draw Down &amp; Recovery</u></b>					
<b>Pump Test Detail ID:</b>		934907115			
<b>Test Type:</b>		Draw Down			
<b>Test Duration:</b>		60			
<b>Test Level:</b>		40			
<b>Test Level UOM:</b>		ft			
 <b><u>Water Details</u></b>					
<b>Water ID:</b>		933488814			
<b>Layer:</b>		1			
<b>Kind Code:</b>		5			
<b>Kind:</b>		Not stated			
<b>Water Found Depth:</b>		26			
<b>Water Found Depth UOM:</b>		ft			
 <b><u>Water Details</u></b>					
<b>Water ID:</b>		933488816			
<b>Layer:</b>		3			
<b>Kind Code:</b>		5			
<b>Kind:</b>		Not stated			
<b>Water Found Depth:</b>		49			
<b>Water Found Depth UOM:</b>		ft			
 <b><u>Water Details</u></b>					

Map Key	Number of Records	Direction/ Distance (m)	Elev/Diff (m)	Site	DB
Water ID:		933488815			
Layer:		2			
Kind Code:		5			
Kind:		Not stated			
Water Found Depth:		33			
Water Found Depth UOM:		ft			
<b><u>Water Details</u></b>					
Water ID:		933488817			
Layer:		4			
Kind Code:		5			
Kind:		Not stated			
Water Found Depth:		52			
Water Found Depth UOM:		ft			

<a href="#">36</a>	1 of 1	NE/107.0	101.9 / -0.34	lot 3 con 3 ON	WWIS
Well ID:	1511505			Data Entry Status:	
Construction Date:				Data Src:	1
Primary Water Use:	Domestic			Date Received:	12/9/1971
Sec. Water Use:	0			Selected Flag:	Yes
Final Well Status:	Water Supply			Abandonment Rec:	
Water Type:				Contractor:	3504
Casing Material:				Form Version:	1
Audit No:				Owner:	
Tag:				Street Name:	
Construction Method:				County:	OTTAWA
Elevation (m):				Municipality:	OSGOODE TOWNSHIP
Elevation Reliability:				Site Info:	
Depth to Bedrock:				Lot:	003
Well Depth:				Concession:	03
Overburden/Bedrock:				Concession Name:	CON
Pump Rate:				Easting NAD83:	
Static Water Level:				Northing NAD83:	
Flowing (Y/N):				Zone:	
Flow Rate:				UTM Reliability:	
Clear/Cloudy:					
PDF URL (Map):	<a href="https://d2khazk8e83rdv.cloudfront.net/moe_mapping/downloads/2Water/Wells_pdfs/151\1511505.pdf">https://d2khazk8e83rdv.cloudfront.net/moe_mapping/downloads/2Water/Wells_pdfs/151\1511505.pdf</a>				

**Bore Hole Information**

Bore Hole ID:	10033499	Elevation:	103.581748
DP2BR:	18	Elevrc:	
Spatial Status:		Zone:	18
Code OB:	r	East83:	453160.8
Code OB Desc:	Bedrock	North83:	5011782
Open Hole:		Org CS:	
Cluster Kind:		UTMRC:	4
Date Completed:	10/27/1971	UTMRC Desc:	margin of error : 30 m - 100 m
Remarks:		Location Method:	p4
Elevrc Desc:			
Location Source Date:			
Improvement Location Source:			
Improvement Location Method:			
Source Revision Comment:			
Supplier Comment:			

**Overburden and Bedrock  
Materials Interval**

<b>Map Key</b>	<b>Number of Records</b>	<b>Direction/ Distance (m)</b>	<b>Elev/Diff (m)</b>	<b>Site</b>	<b>DB</b>
<b>Formation ID:</b>		931017917			
<b>Layer:</b>		1			
<b>Color:</b>					
<b>General Color:</b>					
<b>Mat1:</b>		11			
<b>Most Common Material:</b>		GRAVEL			
<b>Mat2:</b>		13			
<b>Mat2 Desc:</b>		BOULDERS			
<b>Mat3:</b>					
<b>Mat3 Desc:</b>					
<b>Formation Top Depth:</b>		0			
<b>Formation End Depth:</b>		18			
<b>Formation End Depth UOM:</b>		ft			
<b><u>Overburden and Bedrock Materials Interval</u></b>					
<b>Formation ID:</b>		931017918			
<b>Layer:</b>		2			
<b>Color:</b>					
<b>General Color:</b>					
<b>Mat1:</b>		15			
<b>Most Common Material:</b>		LIMESTONE			
<b>Mat2:</b>					
<b>Mat2 Desc:</b>					
<b>Mat3:</b>					
<b>Mat3 Desc:</b>					
<b>Formation Top Depth:</b>		18			
<b>Formation End Depth:</b>		60			
<b>Formation End Depth UOM:</b>		ft			
<b><u>Method of Construction &amp; Well Use</u></b>					
<b>Method Construction ID:</b>		961511505			
<b>Method Construction Code:</b>		1			
<b>Method Construction:</b>		Cable Tool			
<b>Other Method Construction:</b>					
<b><u>Pipe Information</u></b>					
<b>Pipe ID:</b>		10582069			
<b>Casing No:</b>		1			
<b>Comment:</b>					
<b>Alt Name:</b>					
<b><u>Construction Record - Casing</u></b>					
<b>Casing ID:</b>		930059493			
<b>Layer:</b>		1			
<b>Material:</b>		1			
<b>Open Hole or Material:</b>		STEEL			
<b>Depth From:</b>					
<b>Depth To:</b>		26			
<b>Casing Diameter:</b>		6			
<b>Casing Diameter UOM:</b>		inch			
<b>Casing Depth UOM:</b>		ft			
<b><u>Construction Record - Casing</u></b>					
<b>Casing ID:</b>		930059494			

<b>Map Key</b>	<b>Number of Records</b>	<b>Direction/ Distance (m)</b>	<b>Elev/Diff (m)</b>	<b>Site</b>	<b>DB</b>
<b>Layer:</b>		2			
<b>Material:</b>		4			
<b>Open Hole or Material:</b>		OPEN HOLE			
<b>Depth From:</b>					
<b>Depth To:</b>		60			
<b>Casing Diameter:</b>					
<b>Casing Diameter UOM:</b>		inch			
<b>Casing Depth UOM:</b>		ft			
<b><u>Results of Well Yield Testing</u></b>					
<b>Pump Test ID:</b>		991511505			
<b>Pump Set At:</b>					
<b>Static Level:</b>		10			
<b>Final Level After Pumping:</b>		25			
<b>Recommended Pump Depth:</b>		40			
<b>Pumping Rate:</b>		10			
<b>Flowing Rate:</b>					
<b>Recommended Pump Rate:</b>		8			
<b>Levels UOM:</b>		ft			
<b>Rate UOM:</b>		GPM			
<b>Water State After Test Code:</b>		2			
<b>Water State After Test:</b>		CLOUDY			
<b>Pumping Test Method:</b>		2			
<b>Pumping Duration HR:</b>		1			
<b>Pumping Duration MIN:</b>		30			
<b>Flowing:</b>		No			
<b><u>Draw Down &amp; Recovery</u></b>					
<b>Pump Test Detail ID:</b>		934098166			
<b>Test Type:</b>		Recovery			
<b>Test Duration:</b>		15			
<b>Test Level:</b>		12			
<b>Test Level UOM:</b>		ft			
<b><u>Draw Down &amp; Recovery</u></b>					
<b>Pump Test Detail ID:</b>		934383403			
<b>Test Type:</b>		Recovery			
<b>Test Duration:</b>		30			
<b>Test Level:</b>		10			
<b>Test Level UOM:</b>		ft			
<b><u>Draw Down &amp; Recovery</u></b>					
<b>Pump Test Detail ID:</b>		934644424			
<b>Test Type:</b>		Recovery			
<b>Test Duration:</b>		45			
<b>Test Level:</b>		10			
<b>Test Level UOM:</b>		ft			
<b><u>Draw Down &amp; Recovery</u></b>					
<b>Pump Test Detail ID:</b>		934901343			
<b>Test Type:</b>		Recovery			
<b>Test Duration:</b>		60			
<b>Test Level:</b>		10			
<b>Test Level UOM:</b>		ft			

**Water Details**

Map Key	Number of Records	Direction/ Distance (m)	Elev/Diff (m)	Site	DB
<b>Water ID:</b>		933466673			
<b>Layer:</b>		1			
<b>Kind Code:</b>		1			
<b>Kind:</b>		FRESH			
<b>Water Found Depth:</b>		55			
<b>Water Found Depth UOM:</b>		ft			

<a href="#">37</a>	1 of 1	NE/108.6	101.9 / -0.34	lot 3 con 3 ON	WWIS
--------------------	--------	----------	---------------	-------------------	------

<b>Well ID:</b>	1510099	<b>Data Entry Status:</b>	
<b>Construction Date:</b>		<b>Data Src:</b>	1
<b>Primary Water Use:</b>	Domestic	<b>Date Received:</b>	6/23/1969
<b>Sec. Water Use:</b>	0	<b>Selected Flag:</b>	Yes
<b>Final Well Status:</b>	Water Supply	<b>Abandonment Rec:</b>	
<b>Water Type:</b>		<b>Contractor:</b>	1801
<b>Casing Material:</b>		<b>Form Version:</b>	1
<b>Audit No:</b>		<b>Owner:</b>	
<b>Tag:</b>		<b>Street Name:</b>	
<b>Construction Method:</b>		<b>County:</b>	OTTAWA
<b>Elevation (m):</b>		<b>Municipality:</b>	OSGOODE TOWNSHIP
<b>Elevation Reliability:</b>		<b>Site Info:</b>	
<b>Depth to Bedrock:</b>		<b>Lot:</b>	003
<b>Well Depth:</b>		<b>Concession:</b>	03
<b>Overburden/Bedrock:</b>		<b>Concession Name:</b>	CON
<b>Pump Rate:</b>		<b>Easting NAD83:</b>	
<b>Static Water Level:</b>		<b>Northing NAD83:</b>	
<b>Flowing (Y/N):</b>		<b>Zone:</b>	
<b>Flow Rate:</b>		<b>UTM Reliability:</b>	
<b>Clear/Cloudy:</b>			

**PDF URL (Map):** [https://d2khazk8e83rdv.cloudfront.net/moe\\_mapping/downloads/2Water/Wells\\_pdfs/151\1510099.pdf](https://d2khazk8e83rdv.cloudfront.net/moe_mapping/downloads/2Water/Wells_pdfs/151\1510099.pdf)

#### Bore Hole Information

<b>Bore Hole ID:</b>	10032129	<b>Elevation:</b>	103.706619
<b>DP2BR:</b>	7	<b>Elevrc:</b>	
<b>Spatial Status:</b>		<b>Zone:</b>	18
<b>Code OB:</b>	r	<b>East83:</b>	453150.8
<b>Code OB Desc:</b>	Bedrock	<b>North83:</b>	5011782
<b>Open Hole:</b>		<b>Org CS:</b>	
<b>Cluster Kind:</b>		<b>UTMRC:</b>	4
<b>Date Completed:</b>	6/12/1969	<b>UTMRC Desc:</b>	margin of error : 30 m - 100 m
<b>Remarks:</b>		<b>Location Method:</b>	p4
<b>Elevrc Desc:</b>			
<b>Location Source Date:</b>			
<b>Improvement Location Source:</b>			
<b>Improvement Location Method:</b>			
<b>Source Revision Comment:</b>			
<b>Supplier Comment:</b>			

#### Overburden and Bedrock Materials Interval

<b>Formation ID:</b>	931013883
<b>Layer:</b>	2
<b>Color:</b>	
<b>General Color:</b>	
<b>Mat1:</b>	15
<b>Most Common Material:</b>	LIMESTONE
<b>Mat2:</b>	
<b>Mat2 Desc:</b>	

<b>Map Key</b>	<b>Number of Records</b>	<b>Direction/ Distance (m)</b>	<b>Elev/Diff (m)</b>	<b>Site</b>	<b>DB</b>
<b>Mat3:</b>					
<b>Mat3 Desc:</b>					
<b>Formation Top Depth:</b>		7			
<b>Formation End Depth:</b>		67			
<b>Formation End Depth UOM:</b>		ft			
<b><u>Overburden and Bedrock</u></b>					
<b><u>Materials Interval</u></b>					
<b>Formation ID:</b>		931013882			
<b>Layer:</b>		1			
<b>Color:</b>					
<b>General Color:</b>					
<b>Mat1:</b>		05			
<b>Most Common Material:</b>		CLAY			
<b>Mat2:</b>					
<b>Mat2 Desc:</b>					
<b>Mat3:</b>					
<b>Mat3 Desc:</b>					
<b>Formation Top Depth:</b>		0			
<b>Formation End Depth:</b>		7			
<b>Formation End Depth UOM:</b>		ft			
<b><u>Method of Construction &amp; Well Use</u></b>					
<b>Method Construction ID:</b>		961510099			
<b>Method Construction Code:</b>		7			
<b>Method Construction:</b>		Diamond			
<b>Other Method Construction:</b>					
<b><u>Pipe Information</u></b>					
<b>Pipe ID:</b>		10580699			
<b>Casing No:</b>		1			
<b>Comment:</b>					
<b>Alt Name:</b>					
<b><u>Construction Record - Casing</u></b>					
<b>Casing ID:</b>		930056874			
<b>Layer:</b>		1			
<b>Material:</b>		1			
<b>Open Hole or Material:</b>		STEEL			
<b>Depth From:</b>					
<b>Depth To:</b>		10			
<b>Casing Diameter:</b>		2			
<b>Casing Diameter UOM:</b>		inch			
<b>Casing Depth UOM:</b>		ft			
<b><u>Construction Record - Casing</u></b>					
<b>Casing ID:</b>		930056875			
<b>Layer:</b>		2			
<b>Material:</b>		4			
<b>Open Hole or Material:</b>		OPEN HOLE			
<b>Depth From:</b>					
<b>Depth To:</b>		67			
<b>Casing Diameter:</b>		2			
<b>Casing Diameter UOM:</b>		inch			
<b>Casing Depth UOM:</b>		ft			

Map Key	Number of Records	Direction/ Distance (m)	Elev/Diff (m)	Site	DB
---------	-------------------	----------------------------	------------------	------	----

**Results of Well Yield Testing**

**Pump Test ID:** 991510099  
**Pump Set At:**  
**Static Level:** 1  
**Final Level After Pumping:** 15  
**Recommended Pump Depth:**  
**Pumping Rate:** 9  
**Flowing Rate:**  
**Recommended Pump Rate:** 9  
**Levels UOM:** ft  
**Rate UOM:** GPM  
**Water State After Test Code:** 1  
**Water State After Test:** CLEAR  
**Pumping Test Method:** 1  
**Pumping Duration HR:** 2  
**Pumping Duration MIN:** 0  
**Flowing:** No

**Water Details**

**Water ID:** 933465035  
**Layer:** 1  
**Kind Code:** 1  
**Kind:** FRESH  
**Water Found Depth:** 65  
**Water Found Depth UOM:** ft

<a href="#">38</a>	1 of 1	E/108.9	104.0 / 1.78	lot 4 con 3 ON	WWIS
--------------------	--------	---------	--------------	-------------------	------

<b>Well ID:</b> 1507180 <b>Construction Date:</b> <b>Primary Water Use:</b> Domestic <b>Sec. Water Use:</b> 0 <b>Final Well Status:</b> Water Supply <b>Water Type:</b> <b>Casing Material:</b> <b>Audit No:</b> <b>Tag:</b> <b>Construction Method:</b> <b>Elevation (m):</b> <b>Elevation Reliability:</b> <b>Depth to Bedrock:</b> <b>Well Depth:</b> <b>Overburden/Bedrock:</b> <b>Pump Rate:</b> <b>Static Water Level:</b> <b>Flowing (Y/N):</b> <b>Flow Rate:</b> <b>Clear/Cloudy:</b>	<b>Data Entry Status:</b> <b>Data Src:</b> 1 <b>Date Received:</b> 12/14/1966 <b>Selected Flag:</b> Yes <b>Abandonment Rec:</b> <b>Contractor:</b> 1802 <b>Form Version:</b> 1 <b>Owner:</b> <b>Street Name:</b> <b>County:</b> OTTAWA <b>Municipality:</b> OSGOODE TOWNSHIP <b>Site Info:</b> <b>Lot:</b> 004 <b>Concession:</b> 03 <b>Concession Name:</b> CON <b>Easting NAD83:</b> <b>Northing NAD83:</b> <b>Zone:</b> <b>UTM Reliability:</b>
--	--

**PDF URL (Map):** [https://d2khazk8e83rdv.cloudfront.net/moe\\_mapping/downloads/2Water/Wells\\_pdfs/150\1507180.pdf](https://d2khazk8e83rdv.cloudfront.net/moe_mapping/downloads/2Water/Wells_pdfs/150\1507180.pdf)

**Bore Hole Information**

<b>Bore Hole ID:</b> 10029215 <b>DP2BR:</b> 5 <b>Spatial Status:</b> <b>Code OB:</b> r <b>Code OB Desc:</b> Bedrock <b>Open Hole:</b>	<b>Elevation:</b> 104.139999 <b>Elevrc:</b> <b>Zone:</b> 18 <b>East83:</b> 453220.8 <b>North83:</b> 5011352 <b>Org CS:</b>
--	---

Map Key	Number of Records	Direction/ Distance (m)	Elev/Diff (m)	Site	DB
<b>Cluster Kind:</b>				<b>UTMRC:</b>	5
<b>Date Completed:</b>	10/1/1966			<b>UTMRC Desc:</b>	margin of error : 100 m - 300 m
<b>Remarks:</b>				<b>Location Method:</b>	p5
<b>Elevrc Desc:</b>					
<b>Location Source Date:</b>					
<b>Improvement Location Source:</b>					
<b>Improvement Location Method:</b>					
<b>Source Revision Comment:</b>					
<b>Supplier Comment:</b>					
<b><u>Overburden and Bedrock</u></b>					
<b><u>Materials Interval</u></b>					
<b>Formation ID:</b>		931006566			
<b>Layer:</b>		2			
<b>Color:</b>					
<b>General Color:</b>					
<b>Mat1:</b>		15			
<b>Most Common Material:</b>		LIMESTONE			
<b>Mat2:</b>					
<b>Mat2 Desc:</b>					
<b>Mat3:</b>					
<b>Mat3 Desc:</b>					
<b>Formation Top Depth:</b>		5			
<b>Formation End Depth:</b>		40			
<b>Formation End Depth UOM:</b>		ft			
<b><u>Overburden and Bedrock</u></b>					
<b><u>Materials Interval</u></b>					
<b>Formation ID:</b>		931006565			
<b>Layer:</b>		1			
<b>Color:</b>					
<b>General Color:</b>					
<b>Mat1:</b>		09			
<b>Most Common Material:</b>		MEDIUM SAND			
<b>Mat2:</b>		13			
<b>Mat2 Desc:</b>		BOULDERS			
<b>Mat3:</b>					
<b>Mat3 Desc:</b>					
<b>Formation Top Depth:</b>		0			
<b>Formation End Depth:</b>		5			
<b>Formation End Depth UOM:</b>		ft			
<b><u>Method of Construction &amp; Well</u></b>					
<b><u>Use</u></b>					
<b>Method Construction ID:</b>		961507180			
<b>Method Construction Code:</b>		7			
<b>Method Construction:</b>		Diamond			
<b>Other Method Construction:</b>					
<b><u>Pipe Information</u></b>					
<b>Pipe ID:</b>		10577785			
<b>Casing No:</b>		1			
<b>Comment:</b>					
<b>Alt Name:</b>					
<b><u>Construction Record - Casing</u></b>					
<b>Casing ID:</b>		930051128			



<b>Map Key</b>	<b>Number of Records</b>	<b>Direction/ Distance (m)</b>	<b>Elev/Diff (m)</b>	<b>Site</b>	<b>DB</b>
<b>Layer:</b>		2			
<b>Material:</b>		4			
<b>Open Hole or Material:</b>		OPEN HOLE			
<b>Depth From:</b>					
<b>Depth To:</b>		40			
<b>Casing Diameter:</b>		6			
<b>Casing Diameter UOM:</b>		inch			
<b>Casing Depth UOM:</b>		ft			
<b><u>Construction Record - Casing</u></b>					
<b>Casing ID:</b>		930051127			
<b>Layer:</b>		1			
<b>Material:</b>		1			
<b>Open Hole or Material:</b>		STEEL			
<b>Depth From:</b>					
<b>Depth To:</b>		11			
<b>Casing Diameter:</b>		6			
<b>Casing Diameter UOM:</b>		inch			
<b>Casing Depth UOM:</b>		ft			
<b><u>Results of Well Yield Testing</u></b>					
<b>Pump Test ID:</b>		991507180			
<b>Pump Set At:</b>					
<b>Static Level:</b>		8			
<b>Final Level After Pumping:</b>		30			
<b>Recommended Pump Depth:</b>		38			
<b>Pumping Rate:</b>		17			
<b>Flowing Rate:</b>					
<b>Recommended Pump Rate:</b>		5			
<b>Levels UOM:</b>		ft			
<b>Rate UOM:</b>		GPM			
<b>Water State After Test Code:</b>		1			
<b>Water State After Test:</b>		CLEAR			
<b>Pumping Test Method:</b>		1			
<b>Pumping Duration HR:</b>		0			
<b>Pumping Duration MIN:</b>		30			
<b>Flowing:</b>		No			
<b><u>Water Details</u></b>					
<b>Water ID:</b>		933461369			
<b>Layer:</b>		1			
<b>Kind Code:</b>		1			
<b>Kind:</b>		FRESH			
<b>Water Found Depth:</b>		25			
<b>Water Found Depth UOM:</b>		ft			
<b><u>Water Details</u></b>					
<b>Water ID:</b>		933461370			
<b>Layer:</b>		2			
<b>Kind Code:</b>		1			
<b>Kind:</b>		FRESH			
<b>Water Found Depth:</b>		30			
<b>Water Found Depth UOM:</b>		ft			
<b><u>Water Details</u></b>					
<b>Water ID:</b>		933461371			
<b>Layer:</b>		3			

Map Key	Number of Records	Direction/ Distance (m)	Elev/Diff (m)	Site	DB
Kind Code:	1				
Kind:	FRESH				
Water Found Depth:	38				
Water Found Depth UOM:	ft				

[39](#) 1 of 1 ENE/109.1 102.9 / 0.67 ON BORE

<b>Borehole ID:</b>	614501	<b>Inclin FLG:</b>	No
<b>OGF ID:</b>	215515454	<b>SP Status:</b>	Initial Entry
<b>Status:</b>		<b>Surv Elev:</b>	No
<b>Type:</b>	Borehole	<b>Piezometer:</b>	No
<b>Use:</b>		<b>Primary Name:</b>	
<b>Completion Date:</b>	NOV-1971	<b>Municipality:</b>	
<b>Static Water Level:</b>		<b>Lot:</b>	
<b>Primary Water Use:</b>		<b>Township:</b>	
<b>Sec. Water Use:</b>		<b>Latitude DD:</b>	45.257621
<b>Total Depth m:</b>	20.1	<b>Longitude DD:</b>	-75.595698
<b>Depth Ref:</b>	Ground Surface	<b>UTM Zone:</b>	18
<b>Depth Elev:</b>		<b>Easting:</b>	453261
<b>Drill Method:</b>		<b>Northing:</b>	5011742
<b>Orig Ground Elev m:</b>	103	<b>Location Accuracy:</b>	
<b>Elev Reliabil Note:</b>		<b>Accuracy:</b>	Not Applicable
<b>DEM Ground Elev m:</b>	102		
<b>Concession:</b>			
<b>Location D:</b>			
<b>Survey D:</b>			
<b>Comments:</b>			

#### Borehole Geology Stratum

<b>Geology Stratum ID:</b>	218398596	<b>Mat Consistency:</b>	
<b>Top Depth:</b>	0	<b>Material Moisture:</b>	
<b>Bottom Depth:</b>	2.1	<b>Material Texture:</b>	
<b>Material Color:</b>	Grey	<b>Non Geo Mat Type:</b>	
<b>Material 1:</b>	Sand	<b>Geologic Formation:</b>	
<b>Material 2:</b>	Silt	<b>Geologic Group:</b>	
<b>Material 3:</b>		<b>Geologic Period:</b>	
<b>Material 4:</b>		<b>Depositional Gen:</b>	
<b>Gsc Material Description:</b>			
<b>Stratum Description:</b>	SAND. GREY.		

<b>Geology Stratum ID:</b>	218398597	<b>Mat Consistency:</b>	
<b>Top Depth:</b>	2.1	<b>Material Moisture:</b>	
<b>Bottom Depth:</b>	20.1	<b>Material Texture:</b>	
<b>Material Color:</b>	Grey	<b>Non Geo Mat Type:</b>	
<b>Material 1:</b>	Limestone	<b>Geologic Formation:</b>	
<b>Material 2:</b>		<b>Geologic Group:</b>	
<b>Material 3:</b>		<b>Geologic Period:</b>	
<b>Material 4:</b>		<b>Depositional Gen:</b>	
<b>Gsc Material Description:</b>			
<b>Stratum Description:</b>	LIMESTONE. GREY. 00066ONE. 00094VEL. VELOCITY = 7800. BEDROCK. SEISMIC VELOCITY = 17000		
	**Note: Many records provided by the department have a truncated [Stratum Description] field.		

#### Source

<b>Source Type:</b>	Data Survey	<b>Source Appl:</b>	Spatial/Tabular
<b>Source Orig:</b>	Geological Survey of Canada	<b>Source Iden:</b>	1
<b>Source Date:</b>	1956-1972	<b>Scale or Res:</b>	Varies
<b>Confidence:</b>		<b>Horizontal:</b>	NAD27
<b>Observatio:</b>		<b>Verticalda:</b>	Mean Average Sea Level
<b>Source Name:</b>	Urban Geology Automated Information System (UGAIS)		
<b>Source Details:</b>	File: OTTAWA2.txt RecordID: 07009 NTS_Sheet:		

Map Key	Number of Records	Direction/ Distance (m)	Elev/Diff (m)	Site	DB
<i>Confiden 1:</i>					
<u>Source List</u>					
<b>Source Identifier:</b>	1			<b>Horizontal Datum:</b>	NAD27
<b>Source Type:</b>	Data Survey			<b>Vertical Datum:</b>	Mean Average Sea Level
<b>Source Date:</b>	1956-1972			<b>Projection Name:</b>	Universal Transverse Mercator
<b>Scale or Resolution:</b>	Varies				
<b>Source Name:</b>	Urban Geology Automated Information System (UGAIS)				
<b>Source Originators:</b>	Geological Survey of Canada				

<a href="#">40</a>	1 of 1	E/114.3	104.0 / 1.82	lot 4 con 3 ON	WWIS
<b>Well ID:</b>	1513377			<b>Data Entry Status:</b>	
<b>Construction Date:</b>				<b>Data Src:</b>	1
<b>Primary Water Use:</b>	Domestic			<b>Date Received:</b>	8/13/1973
<b>Sec. Water Use:</b>	0			<b>Selected Flag:</b>	Yes
<b>Final Well Status:</b>	Water Supply			<b>Abandonment Rec:</b>	
<b>Water Type:</b>				<b>Contractor:</b>	1558
<b>Casing Material:</b>				<b>Form Version:</b>	1
<b>Audit No:</b>				<b>Owner:</b>	
<b>Tag:</b>				<b>Street Name:</b>	
<b>Construction Method:</b>				<b>County:</b>	OTTAWA
<b>Elevation (m):</b>				<b>Municipality:</b>	OSGOODE TOWNSHIP
<b>Elevation Reliability:</b>				<b>Site Info:</b>	
<b>Depth to Bedrock:</b>				<b>Lot:</b>	004
<b>Well Depth:</b>				<b>Concession:</b>	03
<b>Overburden/Bedrock:</b>				<b>Concession Name:</b>	CON
<b>Pump Rate:</b>				<b>Easting NAD83:</b>	
<b>Static Water Level:</b>				<b>Northing NAD83:</b>	
<b>Flowing (Y/N):</b>				<b>Zone:</b>	
<b>Flow Rate:</b>				<b>UTM Reliability:</b>	
<b>Clear/Cloudy:</b>					

**PDF URL (Map):** [https://d2khazk8e83rdv.cloudfront.net/moe\\_mapping/downloads/2Water/Wells\\_pdfs/151\1513377.pdf](https://d2khazk8e83rdv.cloudfront.net/moe_mapping/downloads/2Water/Wells_pdfs/151\1513377.pdf)

#### Bore Hole Information

<b>Bore Hole ID:</b>	10035363	<b>Elevation:</b>	104.613838
<b>DP2BR:</b>	10	<b>Elevrc:</b>	
<b>Spatial Status:</b>		<b>Zone:</b>	18
<b>Code OB:</b>	r	<b>East83:</b>	453229.8
<b>Code OB Desc:</b>	Bedrock	<b>North83:</b>	5011275
<b>Open Hole:</b>		<b>Org CS:</b>	
<b>Cluster Kind:</b>		<b>UTMRC:</b>	4
<b>Date Completed:</b>	6/4/1973	<b>UTMRC Desc:</b>	margin of error : 30 m - 100 m
<b>Remarks:</b>		<b>Location Method:</b>	p4
<b>Elevrc Desc:</b>			
<b>Location Source Date:</b>			
<b>Improvement Location Source:</b>			
<b>Improvement Location Method:</b>			
<b>Source Revision Comment:</b>			
<b>Supplier Comment:</b>			

#### Overburden and Bedrock

##### Materials Interval

<b>Formation ID:</b>	931023210
<b>Layer:</b>	2
<b>Color:</b>	6
<b>General Color:</b>	BROWN

<b>Map Key</b>	<b>Number of Records</b>	<b>Direction/ Distance (m)</b>	<b>Elev/Diff (m)</b>	<b>Site</b>	<b>DB</b>
<b>Mat1:</b>		28			
<b>Most Common Material:</b>		SAND			
<b>Mat2:</b>		05			
<b>Mat2 Desc:</b>		CLAY			
<b>Mat3:</b>					
<b>Mat3 Desc:</b>					
<b>Formation Top Depth:</b>		3			
<b>Formation End Depth:</b>		10			
<b>Formation End Depth UOM:</b>		ft			
<b><u>Overburden and Bedrock Materials Interval</u></b>					
<b>Formation ID:</b>		931023211			
<b>Layer:</b>		3			
<b>Color:</b>		8			
<b>General Color:</b>		BLACK			
<b>Mat1:</b>		15			
<b>Most Common Material:</b>		LIMESTONE			
<b>Mat2:</b>					
<b>Mat2 Desc:</b>					
<b>Mat3:</b>					
<b>Mat3 Desc:</b>					
<b>Formation Top Depth:</b>		10			
<b>Formation End Depth:</b>		41			
<b>Formation End Depth UOM:</b>		ft			
<b><u>Overburden and Bedrock Materials Interval</u></b>					
<b>Formation ID:</b>		931023209			
<b>Layer:</b>		1			
<b>Color:</b>		6			
<b>General Color:</b>		BROWN			
<b>Mat1:</b>		28			
<b>Most Common Material:</b>		SAND			
<b>Mat2:</b>		11			
<b>Mat2 Desc:</b>		GRAVEL			
<b>Mat3:</b>		01			
<b>Mat3 Desc:</b>		FILL			
<b>Formation Top Depth:</b>		0			
<b>Formation End Depth:</b>		3			
<b>Formation End Depth UOM:</b>		ft			
<b><u>Method of Construction &amp; Well Use</u></b>					
<b>Method Construction ID:</b>		961513377			
<b>Method Construction Code:</b>		5			
<b>Method Construction:</b>		Air Percussion			
<b>Other Method Construction:</b>					
<b><u>Pipe Information</u></b>					
<b>Pipe ID:</b>		10583933			
<b>Casing No:</b>		1			
<b>Comment:</b>					
<b>Alt Name:</b>					
<b><u>Construction Record - Casing</u></b>					
<b>Casing ID:</b>		930062629			

<b>Map Key</b>	<b>Number of Records</b>	<b>Direction/ Distance (m)</b>	<b>Elev/Diff (m)</b>	<b>Site</b>	<b>DB</b>
<b>Layer:</b>		2			
<b>Material:</b>		4			
<b>Open Hole or Material:</b>		OPEN HOLE			
<b>Depth From:</b>					
<b>Depth To:</b>		41			
<b>Casing Diameter:</b>		6			
<b>Casing Diameter UOM:</b>		inch			
<b>Casing Depth UOM:</b>		ft			
<b><u>Construction Record - Casing</u></b>					
<b>Casing ID:</b>		930062628			
<b>Layer:</b>		1			
<b>Material:</b>		1			
<b>Open Hole or Material:</b>		STEEL			
<b>Depth From:</b>					
<b>Depth To:</b>		22			
<b>Casing Diameter:</b>		6			
<b>Casing Diameter UOM:</b>		inch			
<b>Casing Depth UOM:</b>		ft			
<b><u>Results of Well Yield Testing</u></b>					
<b>Pump Test ID:</b>		991513377			
<b>Pump Set At:</b>					
<b>Static Level:</b>		4			
<b>Final Level After Pumping:</b>		20			
<b>Recommended Pump Depth:</b>		25			
<b>Pumping Rate:</b>		10			
<b>Flowing Rate:</b>					
<b>Recommended Pump Rate:</b>		5			
<b>Levels UOM:</b>		ft			
<b>Rate UOM:</b>		GPM			
<b>Water State After Test Code:</b>		1			
<b>Water State After Test:</b>		CLEAR			
<b>Pumping Test Method:</b>		1			
<b>Pumping Duration HR:</b>		1			
<b>Pumping Duration MIN:</b>		0			
<b>Flowing:</b>		No			
<b><u>Draw Down &amp; Recovery</u></b>					
<b>Pump Test Detail ID:</b>		934897069			
<b>Test Type:</b>		Draw Down			
<b>Test Duration:</b>		60			
<b>Test Level:</b>		20			
<b>Test Level UOM:</b>		ft			
<b><u>Draw Down &amp; Recovery</u></b>					
<b>Pump Test Detail ID:</b>		934099211			
<b>Test Type:</b>		Draw Down			
<b>Test Duration:</b>		15			
<b>Test Level:</b>		20			
<b>Test Level UOM:</b>		ft			
<b><u>Draw Down &amp; Recovery</u></b>					
<b>Pump Test Detail ID:</b>		934639598			
<b>Test Type:</b>		Draw Down			
<b>Test Duration:</b>		45			
<b>Test Level:</b>		20			

Map Key	Number of Records	Direction/ Distance (m)	Elev/Diff (m)	Site	DB
---------	-------------------	----------------------------	------------------	------	----

Test Level UOM: ft

**Draw Down & Recovery**

Pump Test Detail ID: 934378603  
 Test Type: Draw Down  
 Test Duration: 30  
 Test Level: 20  
 Test Level UOM: ft

**Water Details**

Water ID: 933468917  
 Layer: 1  
 Kind Code: 1  
 Kind: FRESH  
 Water Found Depth: 27  
 Water Found Depth UOM: ft

**Water Details**

Water ID: 933468918  
 Layer: 2  
 Kind Code: 1  
 Kind: FRESH  
 Water Found Depth: 39  
 Water Found Depth UOM: ft

41      1 of 1      **ENE/114.7**      **102.9 / 0.70**      **lot 3 con 3 ON**      **WWIS**

<p>Well ID: 1518089          Construction Date:          Primary Water Use: Domestic          Sec. Water Use: 0          Final Well Status: Water Supply          Water Type:          Casing Material:          Audit No:          Tag:          Construction Method:          Elevation (m):          Elevation Reliability:          Depth to Bedrock:          Well Depth:          Overburden/Bedrock:          Pump Rate:          Static Water Level:          Flowing (Y/N):          Flow Rate:          Clear/Cloudy:</p>	<p><b>Data Entry Status:</b>  <b>Data Src:</b> 1  <b>Date Received:</b> 1/26/1983  <b>Selected Flag:</b> Yes  <b>Abandonment Rec:</b>  <b>Contractor:</b> 1558  <b>Form Version:</b> 1  <b>Owner:</b>  <b>Street Name:</b>  <b>County:</b> OTTAWA  <b>Municipality:</b> OSGOODE TOWNSHIP  <b>Site Info:</b>  <b>Lot:</b> 003  <b>Concession:</b> 03  <b>Concession Name:</b> CON  <b>Easting NAD83:</b>  <b>Northing NAD83:</b>  <b>Zone:</b>  <b>UTM Reliability:</b></p>
---	--

PDF URL (Map): [https://d2khazk8e83rdv.cloudfront.net/moe\\_mapping/downloads/2Water/Wells\\_pdfs/151\1518089.pdf](https://d2khazk8e83rdv.cloudfront.net/moe_mapping/downloads/2Water/Wells_pdfs/151\1518089.pdf)

**Bore Hole Information**

<p>Bore Hole ID: 10039960          DP2BR: 13          Spatial Status:          Code OB: r          Code OB Desc: Bedrock          Open Hole:</p>	<p><b>Elevation:</b> 102.871261  <b>Elevrc:</b>  <b>Zone:</b> 18  <b>East83:</b> 453229.8  <b>North83:</b> 5011521  <b>Org CS:</b></p>
--	--

Map Key	Number of Records	Direction/ Distance (m)	Elev/Diff (m)	Site	DB
<b>Cluster Kind:</b>				<b>UTMRC:</b>	4
<b>Date Completed:</b>	11/25/1982			<b>UTMRC Desc:</b>	margin of error : 30 m - 100 m
<b>Remarks:</b>				<b>Location Method:</b>	p4
<b>Elevrc Desc:</b>					
<b>Location Source Date:</b>					
<b>Improvement Location Source:</b>					
<b>Improvement Location Method:</b>					
<b>Source Revision Comment:</b>					
<b>Supplier Comment:</b>					

**Overburden and Bedrock  
Materials Interval**

**Formation ID:** 931037323  
**Layer:** 2  
**Color:** 2  
**General Color:** GREY  
**Mat1:** 15  
**Most Common Material:** LIMESTONE  
**Mat2:**  
**Mat2 Desc:**  
**Mat3:**  
**Mat3 Desc:**  
**Formation Top Depth:** 13  
**Formation End Depth:** 35  
**Formation End Depth UOM:** ft

**Overburden and Bedrock  
Materials Interval**

**Formation ID:** 931037322  
**Layer:** 1  
**Color:** 6  
**General Color:** BROWN  
**Mat1:** 05  
**Most Common Material:** CLAY  
**Mat2:** 13  
**Mat2 Desc:** BOULDERS  
**Mat3:** 81  
**Mat3 Desc:** SANDY  
**Formation Top Depth:** 0  
**Formation End Depth:** 13  
**Formation End Depth UOM:** ft

**Overburden and Bedrock  
Materials Interval**

**Formation ID:** 931037324  
**Layer:** 3  
**Color:** 2  
**General Color:** GREY  
**Mat1:** 15  
**Most Common Material:** LIMESTONE  
**Mat2:** 71  
**Mat2 Desc:** FRACTURED  
**Mat3:**  
**Mat3 Desc:**  
**Formation Top Depth:** 35  
**Formation End Depth:** 60  
**Formation End Depth UOM:** ft

**Overburden and Bedrock**

<b>Map Key</b>	<b>Number of Records</b>	<b>Direction/ Distance (m)</b>	<b>Elev/Diff (m)</b>	<b>Site</b>	<b>DB</b>
<b><u>Materials Interval</u></b>					
<b>Formation ID:</b>		931037325			
<b>Layer:</b>		4			
<b>Color:</b>		2			
<b>General Color:</b>		GREY			
<b>Mat1:</b>		15			
<b>Most Common Material:</b>		LIMESTONE			
<b>Mat2:</b>					
<b>Mat2 Desc:</b>					
<b>Mat3:</b>					
<b>Mat3 Desc:</b>					
<b>Formation Top Depth:</b>		60			
<b>Formation End Depth:</b>		100			
<b>Formation End Depth UOM:</b>		ft			
<b><u>Method of Construction &amp; Well Use</u></b>					
<b>Method Construction ID:</b>		961518089			
<b>Method Construction Code:</b>		5			
<b>Method Construction:</b>		Air Percussion			
<b>Other Method Construction:</b>					
<b><u>Pipe Information</u></b>					
<b>Pipe ID:</b>		10588530			
<b>Casing No:</b>		1			
<b>Comment:</b>					
<b>Alt Name:</b>					
<b><u>Construction Record - Casing</u></b>					
<b>Casing ID:</b>		930069803			
<b>Layer:</b>		1			
<b>Material:</b>		1			
<b>Open Hole or Material:</b>		STEEL			
<b>Depth From:</b>					
<b>Depth To:</b>		22			
<b>Casing Diameter:</b>		6			
<b>Casing Diameter UOM:</b>		inch			
<b>Casing Depth UOM:</b>		ft			
<b><u>Construction Record - Casing</u></b>					
<b>Casing ID:</b>		930069804			
<b>Layer:</b>		2			
<b>Material:</b>		4			
<b>Open Hole or Material:</b>		OPEN HOLE			
<b>Depth From:</b>					
<b>Depth To:</b>		100			
<b>Casing Diameter:</b>		6			
<b>Casing Diameter UOM:</b>		inch			
<b>Casing Depth UOM:</b>		ft			
<b><u>Results of Well Yield Testing</u></b>					
<b>Pump Test ID:</b>		991518089			
<b>Pump Set At:</b>					
<b>Static Level:</b>		10			
<b>Final Level After Pumping:</b>		35			
<b>Recommended Pump Depth:</b>		60			



Map Key	Number of Records	Direction/ Distance (m)	Elev/Diff (m)	Site	DB
<b>Pumping Rate:</b>		10			
<b>Flowing Rate:</b>					
<b>Recommended Pump Rate:</b>	5				
<b>Levels UOM:</b>	ft				
<b>Rate UOM:</b>	GPM				
<b>Water State After Test Code:</b>	1				
<b>Water State After Test:</b>	CLEAR				
<b>Pumping Test Method:</b>	1				
<b>Pumping Duration HR:</b>	1				
<b>Pumping Duration MIN:</b>	0				
<b>Flowing:</b>	No				
<b><u>Draw Down &amp; Recovery</u></b>					
<b>Pump Test Detail ID:</b>	934647578				
<b>Test Type:</b>	Draw Down				
<b>Test Duration:</b>	45				
<b>Test Level:</b>	35				
<b>Test Level UOM:</b>	ft				
<b><u>Draw Down &amp; Recovery</u></b>					
<b>Pump Test Detail ID:</b>	934897269				
<b>Test Type:</b>	Draw Down				
<b>Test Duration:</b>	60				
<b>Test Level:</b>	35				
<b>Test Level UOM:</b>	ft				
<b><u>Draw Down &amp; Recovery</u></b>					
<b>Pump Test Detail ID:</b>	934377745				
<b>Test Type:</b>	Draw Down				
<b>Test Duration:</b>	30				
<b>Test Level:</b>	35				
<b>Test Level UOM:</b>	ft				
<b><u>Draw Down &amp; Recovery</u></b>					
<b>Pump Test Detail ID:</b>	934103410				
<b>Test Type:</b>	Draw Down				
<b>Test Duration:</b>	15				
<b>Test Level:</b>	35				
<b>Test Level UOM:</b>	ft				
<b><u>Water Details</u></b>					
<b>Water ID:</b>	933474731				
<b>Layer:</b>	1				
<b>Kind Code:</b>	1				
<b>Kind:</b>	FRESH				
<b>Water Found Depth:</b>	95				
<b>Water Found Depth UOM:</b>	ft				
<b>42</b>	1 of 1	<b>ENE/114.9</b>	<b>102.9 / 0.69</b>	<b>lot 3 con 3 ON</b>	<b>WWIS</b>
<b>Well ID:</b>	1511013			<b>Data Entry Status:</b>	
<b>Construction Date:</b>				<b>Data Src:</b>	1
<b>Primary Water Use:</b>	Domestic			<b>Date Received:</b>	2/23/1971
<b>Sec. Water Use:</b>	0			<b>Selected Flag:</b>	Yes
<b>Final Well Status:</b>	Water Supply			<b>Abandonment Rec:</b>	

Map Key	Number of Records	Direction/ Distance (m)	Elev/Diff (m)	Site	DB
<b>Water Type:</b>				<b>Contractor:</b>	1558
<b>Casing Material:</b>				<b>Form Version:</b>	1
<b>Audit No:</b>				<b>Owner:</b>	
<b>Tag:</b>				<b>Street Name:</b>	
<b>Construction Method:</b>				<b>County:</b>	OTTAWA
<b>Elevation (m):</b>				<b>Municipality:</b>	OSGOODE TOWNSHIP
<b>Elevation Reliability:</b>				<b>Site Info:</b>	
<b>Depth to Bedrock:</b>				<b>Lot:</b>	003
<b>Well Depth:</b>				<b>Concession:</b>	03
<b>Overburden/Bedrock:</b>				<b>Concession Name:</b>	CON
<b>Pump Rate:</b>				<b>Easting NAD83:</b>	
<b>Static Water Level:</b>				<b>Northing NAD83:</b>	
<b>Flowing (Y/N):</b>				<b>Zone:</b>	
<b>Flow Rate:</b>				<b>UTM Reliability:</b>	
<b>Clear/Cloudy:</b>					

**PDF URL (Map):** [https://d2khazk8e83rdv.cloudfront.net/moe\\_mapping/downloads/2Water/Wells\\_pdfs/151\1511013.pdf](https://d2khazk8e83rdv.cloudfront.net/moe_mapping/downloads/2Water/Wells_pdfs/151\1511013.pdf)

#### Bore Hole Information

<b>Bore Hole ID:</b>	10033015	<b>Elevation:</b>	102.641647
<b>DP2BR:</b>		<b>Elevrc:</b>	
<b>Spatial Status:</b>		<b>Zone:</b>	18
<b>Code OB:</b>	o	<b>East83:</b>	453260.8
<b>Code OB Desc:</b>	Overburden	<b>North83:</b>	5011562
<b>Open Hole:</b>		<b>Org CS:</b>	
<b>Cluster Kind:</b>		<b>UTMRC:</b>	4
<b>Date Completed:</b>	12/12/1970	<b>UTMRC Desc:</b>	margin of error : 30 m - 100 m
<b>Remarks:</b>		<b>Location Method:</b>	p4
<b>Elevrc Desc:</b>			
<b>Location Source Date:</b>			
<b>Improvement Location Source:</b>			
<b>Improvement Location Method:</b>			
<b>Source Revision Comment:</b>			
<b>Supplier Comment:</b>			

#### Overburden and Bedrock Materials Interval

<b>Formation ID:</b>	931016455
<b>Layer:</b>	1
<b>Color:</b>	6
<b>General Color:</b>	BROWN
<b>Mat1:</b>	09
<b>Most Common Material:</b>	MEDIUM SAND
<b>Mat2:</b>	05
<b>Mat2 Desc:</b>	CLAY
<b>Mat3:</b>	
<b>Mat3 Desc:</b>	
<b>Formation Top Depth:</b>	0
<b>Formation End Depth:</b>	20
<b>Formation End Depth UOM:</b>	ft

#### Overburden and Bedrock Materials Interval

<b>Formation ID:</b>	931016456
<b>Layer:</b>	2
<b>Color:</b>	8
<b>General Color:</b>	BLACK
<b>Mat1:</b>	11
<b>Most Common Material:</b>	GRAVEL
<b>Mat2:</b>	

<i>Map Key</i>	<i>Number of Records</i>	<i>Direction/ Distance (m)</i>	<i>Elev/Diff (m)</i>	<i>Site</i>	<i>DB</i>
<b>Mat2 Desc:</b>					
<b>Mat3:</b>					
<b>Mat3 Desc:</b>					
<b>Formation Top Depth:</b>		20			
<b>Formation End Depth:</b>		23			
<b>Formation End Depth UOM:</b>		ft			
 <b><u>Method of Construction &amp; Well Use</u></b>					
<b>Method Construction ID:</b>		961511013			
<b>Method Construction Code:</b>		4			
<b>Method Construction:</b>		Rotary (Air)			
<b>Other Method Construction:</b>					
 <b><u>Pipe Information</u></b>					
<b>Pipe ID:</b>		10581585			
<b>Casing No:</b>		1			
<b>Comment:</b>					
<b>Alt Name:</b>					
 <b><u>Construction Record - Casing</u></b>					
<b>Casing ID:</b>		930058570			
<b>Layer:</b>		1			
<b>Material:</b>		1			
<b>Open Hole or Material:</b>		STEEL			
<b>Depth From:</b>					
<b>Depth To:</b>		20			
<b>Casing Diameter:</b>		6			
<b>Casing Diameter UOM:</b>		inch			
<b>Casing Depth UOM:</b>		ft			
 <b><u>Results of Well Yield Testing</u></b>					
<b>Pump Test ID:</b>		991511013			
<b>Pump Set At:</b>					
<b>Static Level:</b>		2			
<b>Final Level After Pumping:</b>		5			
<b>Recommended Pump Depth:</b>		12			
<b>Pumping Rate:</b>		10			
<b>Flowing Rate:</b>					
<b>Recommended Pump Rate:</b>		5			
<b>Levels UOM:</b>		ft			
<b>Rate UOM:</b>		GPM			
<b>Water State After Test Code:</b>		1			
<b>Water State After Test:</b>		CLEAR			
<b>Pumping Test Method:</b>		1			
<b>Pumping Duration HR:</b>		1			
<b>Pumping Duration MIN:</b>		0			
<b>Flowing:</b>		No			
 <b><u>Draw Down &amp; Recovery</u></b>					
<b>Pump Test Detail ID:</b>		934642287			
<b>Test Type:</b>		Draw Down			
<b>Test Duration:</b>		45			
<b>Test Level:</b>		5			
<b>Test Level UOM:</b>		ft			

Map Key	Number of Records	Direction/ Distance (m)	Elev/Diff (m)	Site	DB
---------	-------------------	----------------------------	------------------	------	----

Draw Down & Recovery

**Pump Test Detail ID:** 934899628  
**Test Type:** Draw Down  
**Test Duration:** 60  
**Test Level:** 5  
**Test Level UOM:** ft

Draw Down & Recovery

**Pump Test Detail ID:** 934097558  
**Test Type:** Draw Down  
**Test Duration:** 15  
**Test Level:** 5  
**Test Level UOM:** ft

Draw Down & Recovery

**Pump Test Detail ID:** 934381266  
**Test Type:** Draw Down  
**Test Duration:** 30  
**Test Level:** 5  
**Test Level UOM:** ft

Water Details

**Water ID:** 933466078  
**Layer:** 1  
**Kind Code:** 1  
**Kind:** FRESH  
**Water Found Depth:** 20  
**Water Found Depth UOM:** ft

<a href="#">43</a>	1 of 1	E/115.9	104.0 / 1.78	lot 4 con 3 ON	WWIS
--------------------	--------	---------	--------------	-------------------	------

<b>Well ID:</b> 1519474	<b>Data Entry Status:</b>
<b>Construction Date:</b>	<b>Data Src:</b> 1
<b>Primary Water Use:</b> Domestic	<b>Date Received:</b> 2/6/1985
<b>Sec. Water Use:</b> 0	<b>Selected Flag:</b> Yes
<b>Final Well Status:</b> Water Supply	<b>Abandonment Rec:</b>
<b>Water Type:</b>	<b>Contractor:</b> 3644
<b>Casing Material:</b>	<b>Form Version:</b> 1
<b>Audit No:</b>	<b>Owner:</b>
<b>Tag:</b>	<b>Street Name:</b>
<b>Construction Method:</b>	<b>County:</b> OTTAWA
<b>Elevation (m):</b>	<b>Municipality:</b> OSGOODE TOWNSHIP
<b>Elevation Reliability:</b>	<b>Site Info:</b>
<b>Depth to Bedrock:</b>	<b>Lot:</b> 004
<b>Well Depth:</b>	<b>Concession:</b> 03
<b>Overburden/Bedrock:</b>	<b>Concession Name:</b> CON
<b>Pump Rate:</b>	<b>Easting NAD83:</b>
<b>Static Water Level:</b>	<b>Northing NAD83:</b>
<b>Flowing (Y/N):</b>	<b>Zone:</b>
<b>Flow Rate:</b>	<b>UTM Reliability:</b>
<b>Clear/Cloudy:</b>	

**PDF URL (Map):** [https://d2khazk8e83rdv.cloudfront.net/moe\\_mapping/downloads/2Water/Wells\\_pdfs/151\1519474.pdf](https://d2khazk8e83rdv.cloudfront.net/moe_mapping/downloads/2Water/Wells_pdfs/151\1519474.pdf)

Bore Hole Information

**Bore Hole ID:** 10041344      **Elevation:** 104.126899

Map Key	Number of Records	Direction/ Distance (m)	Elev/Diff (m)	Site	DB
DP2BR:	3			<b>Elevrc:</b>	
<b>Spatial Status:</b>				<b>Zone:</b>	18
<b>Code OB:</b>	r			<b>East83:</b>	453229.8
<b>Code OB Desc:</b>	Bedrock			<b>North83:</b>	5011321
<b>Open Hole:</b>				<b>Org CS:</b>	4
<b>Cluster Kind:</b>				<b>UTMRC:</b>	4
<b>Date Completed:</b>	10/15/1984			<b>UTMRC Desc:</b>	margin of error : 30 m - 100 m
<b>Remarks:</b>				<b>Location Method:</b>	p4
<b>Elevrc Desc:</b>					
<b>Location Source Date:</b>					
<b>Improvement Location Source:</b>					
<b>Improvement Location Method:</b>					
<b>Source Revision Comment:</b>					
<b>Supplier Comment:</b>					

**Overburden and Bedrock**

**Materials Interval**

**Formation ID:** 931041801  
**Layer:** 1  
**Color:** 2  
**General Color:** GREY  
**Mat1:** 05  
**Most Common Material:** CLAY  
**Mat2:**  
**Mat2 Desc:**  
**Mat3:**  
**Mat3 Desc:**  
**Formation Top Depth:** 0  
**Formation End Depth:** 3  
**Formation End Depth UOM:** ft

**Overburden and Bedrock**

**Materials Interval**

**Formation ID:** 931041802  
**Layer:** 2  
**Color:** 2  
**General Color:** GREY  
**Mat1:** 15  
**Most Common Material:** LIMESTONE  
**Mat2:**  
**Mat2 Desc:**  
**Mat3:**  
**Mat3 Desc:**  
**Formation Top Depth:** 3  
**Formation End Depth:** 63  
**Formation End Depth UOM:** ft

**Method of Construction & Well**

**Use**

**Method Construction ID:** 961519474  
**Method Construction Code:** 5  
**Method Construction:** Air Percussion  
**Other Method Construction:**

**Pipe Information**

**Pipe ID:** 10589914  
**Casing No:** 1  
**Comment:**

<i>Map Key</i>	<i>Number of Records</i>	<i>Direction/ Distance (m)</i>	<i>Elev/Diff (m)</i>	<i>Site</i>	<i>DB</i>
<i>Alt Name:</i>					
<b><u>Construction Record - Casing</u></b>					
<i>Casing ID:</i>		930072186			
<i>Layer:</i>		1			
<i>Material:</i>		1			
<i>Open Hole or Material:</i>		STEEL			
<i>Depth From:</i>					
<i>Depth To:</i>		22			
<i>Casing Diameter:</i>		6			
<i>Casing Diameter UOM:</i>		inch			
<i>Casing Depth UOM:</i>		ft			
<b><u>Results of Well Yield Testing</u></b>					
<i>Pump Test ID:</i>		991519474			
<i>Pump Set At:</i>					
<i>Static Level:</i>		10			
<i>Final Level After Pumping:</i>		25			
<i>Recommended Pump Depth:</i>		25			
<i>Pumping Rate:</i>		30			
<i>Flowing Rate:</i>					
<i>Recommended Pump Rate:</i>		10			
<i>Levels UOM:</i>		ft			
<i>Rate UOM:</i>		GPM			
<i>Water State After Test Code:</i>		2			
<i>Water State After Test:</i>		CLOUDY			
<i>Pumping Test Method:</i>		1			
<i>Pumping Duration HR:</i>		1			
<i>Pumping Duration MIN:</i>		0			
<i>Flowing:</i>		No			
<b><u>Draw Down &amp; Recovery</u></b>					
<i>Pump Test Detail ID:</i>		934383281			
<i>Test Type:</i>		Draw Down			
<i>Test Duration:</i>		30			
<i>Test Level:</i>		25			
<i>Test Level UOM:</i>		ft			
<b><u>Draw Down &amp; Recovery</u></b>					
<i>Pump Test Detail ID:</i>		934893605			
<i>Test Type:</i>		Draw Down			
<i>Test Duration:</i>		60			
<i>Test Level:</i>		25			
<i>Test Level UOM:</i>		ft			
<b><u>Draw Down &amp; Recovery</u></b>					
<i>Pump Test Detail ID:</i>		934109107			
<i>Test Type:</i>		Draw Down			
<i>Test Duration:</i>		15			
<i>Test Level:</i>		25			
<i>Test Level UOM:</i>		ft			
<b><u>Draw Down &amp; Recovery</u></b>					
<i>Pump Test Detail ID:</i>		934653260			
<i>Test Type:</i>		Draw Down			

Map Key	Number of Records	Direction/ Distance (m)	Elev/Diff (m)	Site	DB
<b>Test Duration:</b>		45			
<b>Test Level:</b>		25			
<b>Test Level UOM:</b>		ft			
<b><u>Water Details</u></b>					
<b>Water ID:</b>		933476477			
<b>Layer:</b>		1			
<b>Kind Code:</b>		1			
<b>Kind:</b>		FRESH			
<b>Water Found Depth:</b>		57			
<b>Water Found Depth UOM:</b>		ft			

<a href="#">44</a>	1 of 1	E/117.1	103.7 / 1.51	lot 5 con 3 ON	WWIS
<b>Well ID:</b>		1532582		<b>Data Entry Status:</b>	
<b>Construction Date:</b>				<b>Data Src:</b> 1	
<b>Primary Water Use:</b>		Domestic		<b>Date Received:</b> 1/8/2002	
<b>Sec. Water Use:</b>				<b>Selected Flag:</b> Yes	
<b>Final Well Status:</b>		Water Supply		<b>Abandonment Rec:</b>	
<b>Water Type:</b>				<b>Contractor:</b> 1119	
<b>Casing Material:</b>				<b>Form Version:</b> 1	
<b>Audit No:</b>		232836		<b>Owner:</b>	
<b>Tag:</b>				<b>Street Name:</b>	
<b>Construction Method:</b>				<b>County:</b> OTTAWA	
<b>Elevation (m):</b>				<b>Municipality:</b> OSGOODE TOWNSHIP	
<b>Elevation Reliability:</b>				<b>Site Info:</b>	
<b>Depth to Bedrock:</b>				<b>Lot:</b> 005	
<b>Well Depth:</b>				<b>Concession:</b> 03	
<b>Overburden/Bedrock:</b>				<b>Concession Name:</b> CON	
<b>Pump Rate:</b>				<b>Easting NAD83:</b>	
<b>Static Water Level:</b>				<b>Northing NAD83:</b>	
<b>Flowing (Y/N):</b>				<b>Zone:</b>	
<b>Flow Rate:</b>				<b>UTM Reliability:</b>	
<b>Clear/Cloudy:</b>					

**PDF URL (Map):** [https://d2khazk8e83rdv.cloudfront.net/moe\\_mapping/downloads/2Water/Wells\\_pdfs/153\1532582.pdf](https://d2khazk8e83rdv.cloudfront.net/moe_mapping/downloads/2Water/Wells_pdfs/153\1532582.pdf)

**Bore Hole Information**

<b>Bore Hole ID:</b>		10523711		<b>Elevation:</b> 105.221244	
<b>DP2BR:</b>		4		<b>Elevrc:</b>	
<b>Spatial Status:</b>		Improved		<b>Zone:</b> 18	
<b>Code OB:</b>		r		<b>East83:</b> 453219	
<b>Code OB Desc:</b>		Bedrock		<b>North83:</b> 5011226	
<b>Open Hole:</b>				<b>Org CS:</b> N83	
<b>Cluster Kind:</b>				<b>UTMRC:</b> 3	
<b>Date Completed:</b>		12/4/2001		<b>UTMRC Desc:</b> margin of error : 10 - 30 m	
<b>Remarks:</b>				<b>Location Method:</b>	
<b>Elevrc Desc:</b>					
<b>Location Source Date:</b>					
<b>Improvement Location Source:</b>		1999-2004 MOE Water Well Data Improvement Project			
<b>Improvement Location Method:</b>		GIS			
<b>Source Revision Comment:</b>		Northing and/or Easting field has been changed. Location estimated from sketch map.			
<b>Supplier Comment:</b>		Determined to be an improvement rather than a Lot Centroid in December 2009.			

**Overburden and Bedrock**

**Materials Interval**

<b>Formation ID:</b>		932857184	
<b>Layer:</b>		2	

<b>Map Key</b>	<b>Number of Records</b>	<b>Direction/ Distance (m)</b>	<b>Elev/Diff (m)</b>	<b>Site</b>	<b>DB</b>
<b>Color:</b>		2			
<b>General Color:</b>		GREY			
<b>Mat1:</b>		15			
<b>Most Common Material:</b>		LIMESTONE			
<b>Mat2:</b>					
<b>Mat2 Desc:</b>					
<b>Mat3:</b>					
<b>Mat3 Desc:</b>					
<b>Formation Top Depth:</b>		4			
<b>Formation End Depth:</b>		108			
<b>Formation End Depth UOM:</b>		ft			
<b><u>Overburden and Bedrock</u></b>					
<b><u>Materials Interval</u></b>					
<b>Formation ID:</b>		932857185			
<b>Layer:</b>		3			
<b>Color:</b>		2			
<b>General Color:</b>		GREY			
<b>Mat1:</b>		18			
<b>Most Common Material:</b>		SANDSTONE			
<b>Mat2:</b>					
<b>Mat2 Desc:</b>					
<b>Mat3:</b>					
<b>Mat3 Desc:</b>					
<b>Formation Top Depth:</b>		108			
<b>Formation End Depth:</b>		205			
<b>Formation End Depth UOM:</b>		ft			
<b><u>Overburden and Bedrock</u></b>					
<b><u>Materials Interval</u></b>					
<b>Formation ID:</b>		932857183			
<b>Layer:</b>		1			
<b>Color:</b>					
<b>General Color:</b>					
<b>Mat1:</b>		05			
<b>Most Common Material:</b>		CLAY			
<b>Mat2:</b>					
<b>Mat2 Desc:</b>					
<b>Mat3:</b>					
<b>Mat3 Desc:</b>					
<b>Formation Top Depth:</b>		0			
<b>Formation End Depth:</b>		4			
<b>Formation End Depth UOM:</b>		ft			
<b><u>Annular Space/Abandonment</u></b>					
<b><u>Sealing Record</u></b>					
<b>Plug ID:</b>		933225243			
<b>Layer:</b>		1			
<b>Plug From:</b>		2			
<b>Plug To:</b>		47			
<b>Plug Depth UOM:</b>		ft			
<b><u>Method of Construction &amp; Well</u></b>					
<b><u>Use</u></b>					
<b>Method Construction ID:</b>		961532582			
<b>Method Construction Code:</b>		5			
<b>Method Construction:</b>		Air Percussion			
<b>Other Method Construction:</b>					



<b>Map Key</b>	<b>Number of Records</b>	<b>Direction/ Distance (m)</b>	<b>Elev/Diff (m)</b>	<b>Site</b>	<b>DB</b>
<b><u>Pipe Information</u></b>					
<b>Pipe ID:</b>			11072281		
<b>Casing No:</b>			1		
<b>Comment:</b>					
<b>Alt Name:</b>					
<b><u>Construction Record - Casing</u></b>					
<b>Casing ID:</b>			930095148		
<b>Layer:</b>			1		
<b>Material:</b>			4		
<b>Open Hole or Material:</b>			OPEN HOLE		
<b>Depth From:</b>					
<b>Depth To:</b>					
<b>Casing Diameter:</b>			8		
<b>Casing Diameter UOM:</b>			inch		
<b>Casing Depth UOM:</b>			ft		
<b><u>Construction Record - Casing</u></b>					
<b>Casing ID:</b>			930095149		
<b>Layer:</b>			2		
<b>Material:</b>					
<b>Open Hole or Material:</b>					
<b>Depth From:</b>					
<b>Depth To:</b>					
<b>Casing Diameter:</b>			6		
<b>Casing Diameter UOM:</b>			inch		
<b>Casing Depth UOM:</b>			ft		
<b><u>Construction Record - Casing</u></b>					
<b>Casing ID:</b>			930095150		
<b>Layer:</b>			3		
<b>Material:</b>			4		
<b>Open Hole or Material:</b>			OPEN HOLE		
<b>Depth From:</b>					
<b>Depth To:</b>					
<b>Casing Diameter:</b>			6		
<b>Casing Diameter UOM:</b>			inch		
<b>Casing Depth UOM:</b>			ft		
<b><u>Results of Well Yield Testing</u></b>					
<b>Pump Test ID:</b>			991532582		
<b>Pump Set At:</b>					
<b>Static Level:</b>			24		
<b>Final Level After Pumping:</b>			140		
<b>Recommended Pump Depth:</b>			140		
<b>Pumping Rate:</b>			30		
<b>Flowing Rate:</b>					
<b>Recommended Pump Rate:</b>			30		
<b>Levels UOM:</b>			ft		
<b>Rate UOM:</b>			GPM		
<b>Water State After Test Code:</b>			2		
<b>Water State After Test:</b>			CLOUDY		
<b>Pumping Test Method:</b>			1		
<b>Pumping Duration HR:</b>			1		
<b>Pumping Duration MIN:</b>			0		
<b>Flowing:</b>			No		

Map Key	Number of Records	Direction/ Distance (m)	Elev/Diff (m)	Site	DB
<b><u>Draw Down &amp; Recovery</u></b>					
<b>Pump Test Detail ID:</b>		934917840			
<b>Test Type:</b>		Recovery			
<b>Test Duration:</b>		60			
<b>Test Level:</b>		24			
<b>Test Level UOM:</b>		ft			
<b><u>Draw Down &amp; Recovery</u></b>					
<b>Pump Test Detail ID:</b>		934117377			
<b>Test Type:</b>		Recovery			
<b>Test Duration:</b>		15			
<b>Test Level:</b>		24			
<b>Test Level UOM:</b>		ft			
<b><u>Draw Down &amp; Recovery</u></b>					
<b>Pump Test Detail ID:</b>		934400432			
<b>Test Type:</b>		Recovery			
<b>Test Duration:</b>		30			
<b>Test Level:</b>		24			
<b>Test Level UOM:</b>		ft			
<b><u>Draw Down &amp; Recovery</u></b>					
<b>Pump Test Detail ID:</b>		934661512			
<b>Test Type:</b>		Recovery			
<b>Test Duration:</b>		45			
<b>Test Level:</b>		24			
<b>Test Level UOM:</b>		ft			
<b><u>Water Details</u></b>					
<b>Water ID:</b>		934016206			
<b>Layer:</b>		1			
<b>Kind Code:</b>		5			
<b>Kind:</b>		Not stated			
<b>Water Found Depth:</b>		197			
<b>Water Found Depth UOM:</b>		ft			

[45](#)      1 of 1      **ENE/117.9**      **103.0 / 0.78**      **lot 4 con 3**      **ON**      **WWIS**

<b>Well ID:</b>	1512223	<b>Data Entry Status:</b>	
<b>Construction Date:</b>		<b>Data Src:</b>	1
<b>Primary Water Use:</b>	Domestic	<b>Date Received:</b>	1/12/1973
<b>Sec. Water Use:</b>	0	<b>Selected Flag:</b>	Yes
<b>Final Well Status:</b>	Water Supply	<b>Abandonment Rec:</b>	
<b>Water Type:</b>		<b>Contractor:</b>	1558
<b>Casing Material:</b>		<b>Form Version:</b>	1
<b>Audit No:</b>		<b>Owner:</b>	
<b>Tag:</b>		<b>Street Name:</b>	
<b>Construction Method:</b>		<b>County:</b>	OTTAWA
<b>Elevation (m):</b>		<b>Municipality:</b>	OSGOODE TOWNSHIP
<b>Elevation Reliability:</b>		<b>Site Info:</b>	
<b>Depth to Bedrock:</b>		<b>Lot:</b>	004
<b>Well Depth:</b>		<b>Concession:</b>	03
<b>Overburden/Bedrock:</b>		<b>Concession Name:</b>	CON
<b>Pump Rate:</b>		<b>Easting NAD83:</b>	

Map Key	Number of Records	Direction/ Distance (m)	Elev/Diff (m)	Site	DB
<b>Static Water Level:</b> <b>Flowing (Y/N):</b> <b>Flow Rate:</b> <b>Clear/Cloudy:</b>				<b>Northing NAD83:</b> <b>Zone:</b> <b>UTM Reliability:</b>	
<b>PDF URL (Map):</b>		https://d2khazk8e83rdv.cloudfront.net/moe_mapping/downloads/2Water/Wells_pdfs/151\1512223.pdf			

**Bore Hole Information**

<b>Bore Hole ID:</b>	10034215	<b>Elevation:</b>	103.231987
<b>DP2BR:</b>	5	<b>Elevrc:</b>	
<b>Spatial Status:</b>		<b>Zone:</b>	18
<b>Code OB:</b>	r	<b>East83:</b>	453250.8
<b>Code OB Desc:</b>	Bedrock	<b>North83:</b>	5011467
<b>Open Hole:</b>		<b>Org CS:</b>	
<b>Cluster Kind:</b>		<b>UTMRC:</b>	6
<b>Date Completed:</b>	11/14/1972	<b>UTMRC Desc:</b>	margin of error : 300 m - 1 km
<b>Remarks:</b>		<b>Location Method:</b>	p6
<b>Elevrc Desc:</b>			
<b>Location Source Date:</b>			
<b>Improvement Location Source:</b>			
<b>Improvement Location Method:</b>			
<b>Source Revision Comment:</b>			
<b>Supplier Comment:</b>			

**Overburden and Bedrock**

**Materials Interval**

<b>Formation ID:</b>	931020035
<b>Layer:</b>	2
<b>Color:</b>	6
<b>General Color:</b>	BROWN
<b>Mat1:</b>	28
<b>Most Common Material:</b>	SAND
<b>Mat2:</b>	13
<b>Mat2 Desc:</b>	BOULDERS
<b>Mat3:</b>	
<b>Mat3 Desc:</b>	
<b>Formation Top Depth:</b>	3
<b>Formation End Depth:</b>	5
<b>Formation End Depth UOM:</b>	ft

**Overburden and Bedrock**

**Materials Interval**

<b>Formation ID:</b>	931020034
<b>Layer:</b>	1
<b>Color:</b>	6
<b>General Color:</b>	BROWN
<b>Mat1:</b>	01
<b>Most Common Material:</b>	FILL
<b>Mat2:</b>	
<b>Mat2 Desc:</b>	
<b>Mat3:</b>	
<b>Mat3 Desc:</b>	
<b>Formation Top Depth:</b>	0
<b>Formation End Depth:</b>	3
<b>Formation End Depth UOM:</b>	ft

**Overburden and Bedrock**

**Materials Interval**

<b>Map Key</b>	<b>Number of Records</b>	<b>Direction/ Distance (m)</b>	<b>Elev/Diff (m)</b>	<b>Site</b>	<b>DB</b>
<b>Formation ID:</b>		931020036			
<b>Layer:</b>		3			
<b>Color:</b>		2			
<b>General Color:</b>		GREY			
<b>Mat1:</b>		15			
<b>Most Common Material:</b>		LIMESTONE			
<b>Mat2:</b>					
<b>Mat2 Desc:</b>					
<b>Mat3:</b>					
<b>Mat3 Desc:</b>					
<b>Formation Top Depth:</b>		5			
<b>Formation End Depth:</b>		40			
<b>Formation End Depth UOM:</b>		ft			
<b><u>Method of Construction &amp; Well Use</u></b>					
<b>Method Construction ID:</b>		961512223			
<b>Method Construction Code:</b>		5			
<b>Method Construction:</b>		Air Percussion			
<b>Other Method Construction:</b>					
<b><u>Pipe Information</u></b>					
<b>Pipe ID:</b>		10582785			
<b>Casing No:</b>		1			
<b>Comment:</b>					
<b>Alt Name:</b>					
<b><u>Construction Record - Casing</u></b>					
<b>Casing ID:</b>		930060690			
<b>Layer:</b>		1			
<b>Material:</b>		1			
<b>Open Hole or Material:</b>		STEEL			
<b>Depth From:</b>					
<b>Depth To:</b>		21			
<b>Casing Diameter:</b>		6			
<b>Casing Diameter UOM:</b>		inch			
<b>Casing Depth UOM:</b>		ft			
<b><u>Results of Well Yield Testing</u></b>					
<b>Pump Test ID:</b>		991512223			
<b>Pump Set At:</b>					
<b>Static Level:</b>		10			
<b>Final Level After Pumping:</b>		20			
<b>Recommended Pump Depth:</b>		25			
<b>Pumping Rate:</b>		10			
<b>Flowing Rate:</b>					
<b>Recommended Pump Rate:</b>		5			
<b>Levels UOM:</b>		ft			
<b>Rate UOM:</b>		GPM			
<b>Water State After Test Code:</b>		2			
<b>Water State After Test:</b>		CLOUDY			
<b>Pumping Test Method:</b>		1			
<b>Pumping Duration HR:</b>		1			
<b>Pumping Duration MIN:</b>		0			
<b>Flowing:</b>		No			
<b><u>Draw Down &amp; Recovery</u></b>					

Map Key	Number of Records	Direction/ Distance (m)	Elev/Diff (m)	Site	DB
<b>Pump Test Detail ID:</b> 934097878					
<b>Test Type:</b> Draw Down					
<b>Test Duration:</b> 15					
<b>Test Level:</b> 20					
<b>Test Level UOM:</b> ft					
<b><u>Draw Down &amp; Recovery</u></b>					
<b>Pump Test Detail ID:</b> 934895351					
<b>Test Type:</b> Draw Down					
<b>Test Duration:</b> 60					
<b>Test Level:</b> 20					
<b>Test Level UOM:</b> ft					
<b><u>Draw Down &amp; Recovery</u></b>					
<b>Pump Test Detail ID:</b> 934376861					
<b>Test Type:</b> Draw Down					
<b>Test Duration:</b> 30					
<b>Test Level:</b> 20					
<b>Test Level UOM:</b> ft					
<b><u>Draw Down &amp; Recovery</u></b>					
<b>Pump Test Detail ID:</b> 934647193					
<b>Test Type:</b> Draw Down					
<b>Test Duration:</b> 45					
<b>Test Level:</b> 20					
<b>Test Level UOM:</b> ft					
<b><u>Water Details</u></b>					
<b>Water ID:</b> 933467613					
<b>Layer:</b> 1					
<b>Kind Code:</b> 1					
<b>Kind:</b> FRESH					
<b>Water Found Depth:</b> 38					
<b>Water Found Depth UOM:</b> ft					

[46](#) 1 of 1 **NNE/117.9** **100.8 / -1.37** **lot 3 con 3 ON** **WWIS**

<b>Well ID:</b>	1515176	<b>Data Entry Status:</b>	
<b>Construction Date:</b>		<b>Data Src:</b>	1
<b>Primary Water Use:</b>	Domestic	<b>Date Received:</b>	1/15/1976
<b>Sec. Water Use:</b>	0	<b>Selected Flag:</b>	Yes
<b>Final Well Status:</b>	Water Supply	<b>Abandonment Rec:</b>	
<b>Water Type:</b>		<b>Contractor:</b>	3644
<b>Casing Material:</b>		<b>Form Version:</b>	1
<b>Audit No:</b>		<b>Owner:</b>	
<b>Tag:</b>		<b>Street Name:</b>	
<b>Construction Method:</b>		<b>County:</b>	OTTAWA
<b>Elevation (m):</b>		<b>Municipality:</b>	OSGOODE TOWNSHIP
<b>Elevation Reliability:</b>		<b>Site Info:</b>	
<b>Depth to Bedrock:</b>		<b>Lot:</b>	003
<b>Well Depth:</b>		<b>Concession:</b>	03
<b>Overburden/Bedrock:</b>		<b>Concession Name:</b>	CON
<b>Pump Rate:</b>		<b>Easting NAD83:</b>	
<b>Static Water Level:</b>		<b>Northing NAD83:</b>	
<b>Flowing (Y/N):</b>		<b>Zone:</b>	
<b>Flow Rate:</b>		<b>UTM Reliability:</b>	
<b>Clear/Cloudy:</b>			

Map Key	Number of Records	Direction/ Distance (m)	Elev/Diff (m)	Site	DB
---------	-------------------	----------------------------	------------------	------	----

PDF URL (Map): [https://d2khazk8e83rdv.cloudfront.net/moe\\_mapping/downloads/2Water/Wells\\_pdfs/151\1515176.pdf](https://d2khazk8e83rdv.cloudfront.net/moe_mapping/downloads/2Water/Wells_pdfs/151\1515176.pdf)

**Bore Hole Information**

<b>Bore Hole ID:</b>	10037137	<b>Elevation:</b>	103.179901
<b>DP2BR:</b>	15	<b>Elevrc:</b>	
<b>Spatial Status:</b>		<b>Zone:</b>	18
<b>Code OB:</b>	r	<b>East83:</b>	452950.8
<b>Code OB Desc:</b>	Bedrock	<b>North83:</b>	5011702
<b>Open Hole:</b>		<b>Org CS:</b>	
<b>Cluster Kind:</b>		<b>UTMRC:</b>	4
<b>Date Completed:</b>	12/4/1975	<b>UTMRC Desc:</b>	margin of error : 30 m - 100 m
<b>Remarks:</b>		<b>Location Method:</b>	p4
<b>Elevrc Desc:</b>			
<b>Location Source Date:</b>			
<b>Improvement Location Source:</b>			
<b>Improvement Location Method:</b>			
<b>Source Revision Comment:</b>			
<b>Supplier Comment:</b>			

**Overburden and Bedrock  
Materials Interval**

<b>Formation ID:</b>	931028434
<b>Layer:</b>	2
<b>Color:</b>	2
<b>General Color:</b>	GREY
<b>Mat1:</b>	15
<b>Most Common Material:</b>	LIMESTONE
<b>Mat2:</b>	
<b>Mat2 Desc:</b>	
<b>Mat3:</b>	
<b>Mat3 Desc:</b>	
<b>Formation Top Depth:</b>	15
<b>Formation End Depth:</b>	28
<b>Formation End Depth UOM:</b>	ft

**Overburden and Bedrock  
Materials Interval**

<b>Formation ID:</b>	931028433
<b>Layer:</b>	1
<b>Color:</b>	2
<b>General Color:</b>	GREY
<b>Mat1:</b>	05
<b>Most Common Material:</b>	CLAY
<b>Mat2:</b>	
<b>Mat2 Desc:</b>	
<b>Mat3:</b>	
<b>Mat3 Desc:</b>	
<b>Formation Top Depth:</b>	0
<b>Formation End Depth:</b>	15
<b>Formation End Depth UOM:</b>	ft

**Method of Construction & Well  
Use**

<b>Method Construction ID:</b>	961515176
<b>Method Construction Code:</b>	5
<b>Method Construction:</b>	Air Percussion
<b>Other Method Construction:</b>	

<b>Map Key</b>	<b>Number of Records</b>	<b>Direction/ Distance (m)</b>	<b>Elev/Diff (m)</b>	<b>Site</b>	<b>DB</b>
<b><u>Pipe Information</u></b>					
<b>Pipe ID:</b>			10585707		
<b>Casing No:</b>			1		
<b>Comment:</b>					
<b>Alt Name:</b>					
<b><u>Construction Record - Casing</u></b>					
<b>Casing ID:</b>			930065605		
<b>Layer:</b>			1		
<b>Material:</b>			1		
<b>Open Hole or Material:</b>			STEEL		
<b>Depth From:</b>					
<b>Depth To:</b>			25		
<b>Casing Diameter:</b>			6		
<b>Casing Diameter UOM:</b>			inch		
<b>Casing Depth UOM:</b>			ft		
<b><u>Results of Well Yield Testing</u></b>					
<b>Pump Test ID:</b>			991515176		
<b>Pump Set At:</b>					
<b>Static Level:</b>			6		
<b>Final Level After Pumping:</b>			25		
<b>Recommended Pump Depth:</b>			25		
<b>Pumping Rate:</b>			10		
<b>Flowing Rate:</b>					
<b>Recommended Pump Rate:</b>			5		
<b>Levels UOM:</b>			ft		
<b>Rate UOM:</b>			GPM		
<b>Water State After Test Code:</b>			2		
<b>Water State After Test:</b>			CLOUDY		
<b>Pumping Test Method:</b>			1		
<b>Pumping Duration HR:</b>			1		
<b>Pumping Duration MIN:</b>			0		
<b>Flowing:</b>			No		
<b><u>Draw Down &amp; Recovery</u></b>					
<b>Pump Test Detail ID:</b>			934894924		
<b>Test Type:</b>			Draw Down		
<b>Test Duration:</b>			60		
<b>Test Level:</b>			25		
<b>Test Level UOM:</b>			ft		
<b><u>Draw Down &amp; Recovery</u></b>					
<b>Pump Test Detail ID:</b>			934646218		
<b>Test Type:</b>			Draw Down		
<b>Test Duration:</b>			45		
<b>Test Level:</b>			25		
<b>Test Level UOM:</b>			ft		
<b><u>Draw Down &amp; Recovery</u></b>					
<b>Pump Test Detail ID:</b>			934099996		
<b>Test Type:</b>			Draw Down		
<b>Test Duration:</b>			15		
<b>Test Level:</b>			25		

Map Key	Number of Records	Direction/ Distance (m)	Elev/Diff (m)	Site	DB
Test Level UOM:		ft			
<b><u>Draw Down &amp; Recovery</u></b>					
Pump Test Detail ID:	934375917				
Test Type:	Draw Down				
Test Duration:	30				
Test Level:	25				
Test Level UOM:	ft				
<b><u>Water Details</u></b>					
Water ID:	933471192				
Layer:	1				
Kind Code:	1				
Kind:	FRESH				
Water Found Depth:	24				
Water Found Depth UOM:	ft				

<a href="#">47</a>	1 of 1	S/123.6	100.8 / -1.41	lot 5 con 3 ON	WWIS
Well ID:	1533041			Data Entry Status:	
Construction Date:				Data Src:	1
Primary Water Use:	Domestic			Date Received:	8/9/2002
Sec. Water Use:				Selected Flag:	Yes
Final Well Status:	Water Supply			Abandonment Rec:	
Water Type:				Contractor:	1119
Casing Material:				Form Version:	1
Audit No:	248018			Owner:	
Tag:				Street Name:	
Construction Method:				County:	OTTAWA
Elevation (m):				Municipality:	OSGOODE TOWNSHIP
Elevation Reliability:				Site Info:	
Depth to Bedrock:				Lot:	005
Well Depth:				Concession:	03
Overburden/Bedrock:				Concession Name:	CON
Pump Rate:				Easting NAD83:	
Static Water Level:				Northing NAD83:	
Flowing (Y/N):				Zone:	
Flow Rate:				UTM Reliability:	
Clear/Cloudy:					
PDF URL (Map):	<a href="https://d2khazk8e83rdv.cloudfront.net/moe_mapping/downloads/2Water/Wells_pdfs/153\1533041.pdf">https://d2khazk8e83rdv.cloudfront.net/moe_mapping/downloads/2Water/Wells_pdfs/153\1533041.pdf</a>				

**Bore Hole Information**

Bore Hole ID:	10529788	Elevation:	102.078491
DP2BR:	40	Elevrc:	
Spatial Status:		Zone:	18
Code OB:	r	East83:	452725.3
Code OB Desc:	Bedrock	North83:	5010852
Open Hole:		Org CS:	
Cluster Kind:		UTMRC:	5
Date Completed:	7/8/2002	UTMRC Desc:	margin of error : 100 m - 300 m
Remarks:		Location Method:	gis
Elevrc Desc:			
Location Source Date:			
Improvement Location Source:			
Improvement Location Method:			
Source Revision Comment:			
Supplier Comment:			



<b>Map Key</b>	<b>Number of Records</b>	<b>Direction/ Distance (m)</b>	<b>Elev/Diff (m)</b>	<b>Site</b>	<b>DB</b>
<b><u>Overburden and Bedrock</u></b>					
<b><u>Materials Interval</u></b>					
<b>Formation ID:</b>		932879988			
<b>Layer:</b>		2			
<b>Color:</b>		2			
<b>General Color:</b>		GREY			
<b>Mat1:</b>		15			
<b>Most Common Material:</b>		LIMESTONE			
<b>Mat2:</b>					
<b>Mat2 Desc:</b>					
<b>Mat3:</b>					
<b>Mat3 Desc:</b>					
<b>Formation Top Depth:</b>		40			
<b>Formation End Depth:</b>		130			
<b>Formation End Depth UOM:</b>		ft			
<b><u>Overburden and Bedrock</u></b>					
<b><u>Materials Interval</u></b>					
<b>Formation ID:</b>		932879987			
<b>Layer:</b>		1			
<b>Color:</b>					
<b>General Color:</b>					
<b>Mat1:</b>		28			
<b>Most Common Material:</b>		SAND			
<b>Mat2:</b>					
<b>Mat2 Desc:</b>					
<b>Mat3:</b>					
<b>Mat3 Desc:</b>					
<b>Formation Top Depth:</b>		0			
<b>Formation End Depth:</b>		40			
<b>Formation End Depth UOM:</b>		ft			
<b><u>Overburden and Bedrock</u></b>					
<b><u>Materials Interval</u></b>					
<b>Formation ID:</b>		932879989			
<b>Layer:</b>		3			
<b>Color:</b>		2			
<b>General Color:</b>		GREY			
<b>Mat1:</b>		18			
<b>Most Common Material:</b>		SANDSTONE			
<b>Mat2:</b>					
<b>Mat2 Desc:</b>					
<b>Mat3:</b>					
<b>Mat3 Desc:</b>					
<b>Formation Top Depth:</b>		130			
<b>Formation End Depth:</b>		182			
<b>Formation End Depth UOM:</b>		ft			
<b><u>Annular Space/Abandonment</u></b>					
<b><u>Sealing Record</u></b>					
<b>Plug ID:</b>		933230116			
<b>Layer:</b>		1			
<b>Plug From:</b>		2			
<b>Plug To:</b>		132			
<b>Plug Depth UOM:</b>		ft			
<b><u>Method of Construction &amp; Well</u></b>					

<i>Map Key</i>	<i>Number of Records</i>	<i>Direction/ Distance (m)</i>	<i>Elev/Diff (m)</i>	<i>Site</i>	<i>DB</i>
<b><u>Use</u></b>					
<i>Method Construction ID:</i>		961533041			
<i>Method Construction Code:</i>		5			
<i>Method Construction:</i>		Air Percussion			
<i>Other Method Construction:</i>					
<b><u>Pipe Information</u></b>					
<i>Pipe ID:</i>		11078358			
<i>Casing No:</i>		1			
<i>Comment:</i>					
<i>Alt Name:</i>					
<b><u>Construction Record - Casing</u></b>					
<i>Casing ID:</i>		930096077			
<i>Layer:</i>		2			
<i>Material:</i>		1			
<i>Open Hole or Material:</i>		STEEL			
<i>Depth From:</i>					
<i>Depth To:</i>					
<i>Casing Diameter:</i>		6			
<i>Casing Diameter UOM:</i>		inch			
<i>Casing Depth UOM:</i>		ft			
<b><u>Construction Record - Casing</u></b>					
<i>Casing ID:</i>		930096076			
<i>Layer:</i>		1			
<i>Material:</i>		4			
<i>Open Hole or Material:</i>		OPEN HOLE			
<i>Depth From:</i>					
<i>Depth To:</i>					
<i>Casing Diameter:</i>		8			
<i>Casing Diameter UOM:</i>		inch			
<i>Casing Depth UOM:</i>		ft			
<b><u>Construction Record - Casing</u></b>					
<i>Casing ID:</i>		930096078			
<i>Layer:</i>		3			
<i>Material:</i>		4			
<i>Open Hole or Material:</i>		OPEN HOLE			
<i>Depth From:</i>					
<i>Depth To:</i>					
<i>Casing Diameter:</i>		6			
<i>Casing Diameter UOM:</i>		inch			
<i>Casing Depth UOM:</i>		ft			
<b><u>Results of Well Yield Testing</u></b>					
<i>Pump Test ID:</i>		991533041			
<i>Pump Set At:</i>					
<i>Static Level:</i>		36			
<i>Final Level After Pumping:</i>		140			
<i>Recommended Pump Depth:</i>		140			
<i>Pumping Rate:</i>		30			
<i>Flowing Rate:</i>					
<i>Recommended Pump Rate:</i>		30			
<i>Levels UOM:</i>		ft			
<i>Rate UOM:</i>		GPM			

Map Key	Number of Records	Direction/ Distance (m)	Elev/Diff (m)	Site	DB
<i>Water State After Test Code:</i>	2				
<i>Water State After Test:</i>		CLOUDY			
<i>Pumping Test Method:</i>	1				
<i>Pumping Duration HR:</i>	1				
<i>Pumping Duration MIN:</i>	0				
<i>Flowing:</i>	No				
 <b><u>Draw Down &amp; Recovery</u></b>					
<i>Pump Test Detail ID:</i>	934663141				
<i>Test Type:</i>		Recovery			
<i>Test Duration:</i>	45				
<i>Test Level:</i>	36				
<i>Test Level UOM:</i>	ft				
 <b><u>Draw Down &amp; Recovery</u></b>					
<i>Pump Test Detail ID:</i>	934119007				
<i>Test Type:</i>		Recovery			
<i>Test Duration:</i>	15				
<i>Test Level:</i>	36				
<i>Test Level UOM:</i>	ft				
 <b><u>Draw Down &amp; Recovery</u></b>					
<i>Pump Test Detail ID:</i>	934393857				
<i>Test Type:</i>		Recovery			
<i>Test Duration:</i>	30				
<i>Test Level:</i>	36				
<i>Test Level UOM:</i>	ft				
 <b><u>Draw Down &amp; Recovery</u></b>					
<i>Pump Test Detail ID:</i>	934911821				
<i>Test Type:</i>		Recovery			
<i>Test Duration:</i>	60				
<i>Test Level:</i>	36				
<i>Test Level UOM:</i>	ft				
 <b><u>Water Details</u></b>					
<i>Water ID:</i>	934022367				
<i>Layer:</i>	1				
<i>Kind Code:</i>	5				
<i>Kind:</i>	Not stated				
<i>Water Found Depth:</i>	175				
<i>Water Found Depth UOM:</i>	ft				

[48](#)

1 of 1

E/128.2

104.0 / 1.79

lot 4 con 3  
ON

WWIS

<i>Well ID:</i>	1507178	<i>Data Entry Status:</i>	
<i>Construction Date:</i>		<i>Data Src:</i>	1
<i>Primary Water Use:</i>	Domestic	<i>Date Received:</i>	12/7/1966
<i>Sec. Water Use:</i>	0	<i>Selected Flag:</i>	Yes
<i>Final Well Status:</i>	Water Supply	<i>Abandonment Rec:</i>	
<i>Water Type:</i>		<i>Contractor:</i>	1703
<i>Casing Material:</i>		<i>Form Version:</i>	1
<i>Audit No:</i>		<i>Owner:</i>	
<i>Tag:</i>		<i>Street Name:</i>	
<i>Construction Method:</i>		<i>County:</i>	OTTAWA

Map Key	Number of Records	Direction/ Distance (m)	Elev/Diff (m)	Site	DB
<b>Elevation (m):</b>				<b>Municipality:</b>	OSGOODE TOWNSHIP
<b>Elevation Reliability:</b>				<b>Site Info:</b>	
<b>Depth to Bedrock:</b>				<b>Lot:</b>	004
<b>Well Depth:</b>				<b>Concession:</b>	03
<b>Overburden/Bedrock:</b>				<b>Concession Name:</b>	CON
<b>Pump Rate:</b>				<b>Easting NAD83:</b>	
<b>Static Water Level:</b>				<b>Northing NAD83:</b>	
<b>Flowing (Y/N):</b>				<b>Zone:</b>	
<b>Flow Rate:</b>				<b>UTM Reliability:</b>	
<b>Clear/Cloudy:</b>					

**PDF URL (Map):** [https://d2khazk8e83rdv.cloudfront.net/moe\\_mapping/downloads/2Water/Wells\\_pdfs/150\1507178.pdf](https://d2khazk8e83rdv.cloudfront.net/moe_mapping/downloads/2Water/Wells_pdfs/150\1507178.pdf)

**Bore Hole Information**

<b>Bore Hole ID:</b>	10029213	<b>Elevation:</b>	104.079513
<b>DP2BR:</b>	0	<b>Elevrc:</b>	
<b>Spatial Status:</b>		<b>Zone:</b>	18
<b>Code OB:</b>	r	<b>East83:</b>	453240.8
<b>Code OB Desc:</b>	Bedrock	<b>North83:</b>	5011342
<b>Open Hole:</b>		<b>Org CS:</b>	
<b>Cluster Kind:</b>		<b>UTMRC:</b>	5
<b>Date Completed:</b>	8/1/1966	<b>UTMRC Desc:</b>	margin of error : 100 m - 300 m
<b>Remarks:</b>		<b>Location Method:</b>	p5
<b>Elevrc Desc:</b>			
<b>Location Source Date:</b>			
<b>Improvement Location Source:</b>			
<b>Improvement Location Method:</b>			
<b>Source Revision Comment:</b>			
<b>Supplier Comment:</b>			

**Overburden and Bedrock**

**Materials Interval**

<b>Formation ID:</b>	931006563
<b>Layer:</b>	1
<b>Color:</b>	
<b>General Color:</b>	
<b>Mat1:</b>	15
<b>Most Common Material:</b>	LIMESTONE
<b>Mat2:</b>	
<b>Mat2 Desc:</b>	
<b>Mat3:</b>	
<b>Mat3 Desc:</b>	
<b>Formation Top Depth:</b>	0
<b>Formation End Depth:</b>	50
<b>Formation End Depth UOM:</b>	ft

**Method of Construction & Well**

**Use**

<b>Method Construction ID:</b>	961507178
<b>Method Construction Code:</b>	7
<b>Method Construction:</b>	Diamond
<b>Other Method Construction:</b>	

**Pipe Information**

<b>Pipe ID:</b>	10577783
<b>Casing No:</b>	1
<b>Comment:</b>	
<b>Alt Name:</b>	

Map Key	Number of Records	Direction/ Distance (m)	Elev/Diff (m)	Site	DB
<b><u>Construction Record - Casing</u></b>					
<b>Casing ID:</b>		930051124			
<b>Layer:</b>		2			
<b>Material:</b>		4			
<b>Open Hole or Material:</b>		OPEN HOLE			
<b>Depth From:</b>					
<b>Depth To:</b>		50			
<b>Casing Diameter:</b>		2			
<b>Casing Diameter UOM:</b>		inch			
<b>Casing Depth UOM:</b>		ft			
<b><u>Construction Record - Casing</u></b>					
<b>Casing ID:</b>		930051123			
<b>Layer:</b>		1			
<b>Material:</b>		1			
<b>Open Hole or Material:</b>		STEEL			
<b>Depth From:</b>					
<b>Depth To:</b>		20			
<b>Casing Diameter:</b>		2			
<b>Casing Diameter UOM:</b>		inch			
<b>Casing Depth UOM:</b>		ft			
<b><u>Results of Well Yield Testing</u></b>					
<b>Pump Test ID:</b>		991507178			
<b>Pump Set At:</b>					
<b>Static Level:</b>		10			
<b>Final Level After Pumping:</b>		18			
<b>Recommended Pump Depth:</b>					
<b>Pumping Rate:</b>		12			
<b>Flowing Rate:</b>					
<b>Recommended Pump Rate:</b>		12			
<b>Levels UOM:</b>		ft			
<b>Rate UOM:</b>		GPM			
<b>Water State After Test Code:</b>		1			
<b>Water State After Test:</b>		CLEAR			
<b>Pumping Test Method:</b>		1			
<b>Pumping Duration HR:</b>		3			
<b>Pumping Duration MIN:</b>		0			
<b>Flowing:</b>		No			
<b><u>Water Details</u></b>					
<b>Water ID:</b>		933461367			
<b>Layer:</b>		1			
<b>Kind Code:</b>		1			
<b>Kind:</b>		FRESH			
<b>Water Found Depth:</b>		45			
<b>Water Found Depth UOM:</b>		ft			

<a href="#">49</a>	1 of 1	W/143.5	99.9 / -2.30	PEBBLEWOODS DR. lot 3 con 3 GREELY ON	WWIS
--------------------	--------	---------	--------------	--	------

<b>Well ID:</b>	7134334	<b>Data Entry Status:</b>	
<b>Construction Date:</b>		<b>Data Src:</b>	
<b>Primary Water Use:</b>	Domestic	<b>Date Received:</b>	11/18/2009
<b>Sec. Water Use:</b>		<b>Selected Flag:</b>	Yes
<b>Final Well Status:</b>	Water Supply	<b>Abandonment Rec:</b>	
<b>Water Type:</b>		<b>Contractor:</b>	1119

Map Key	Number of Records	Direction/ Distance (m)	Elev/Diff (m)	Site	DB
<b>Casing Material:</b>				<b>Form Version:</b>	7
<b>Audit No:</b>	Z102685			<b>Owner:</b>	
<b>Tag:</b>	A089431			<b>Street Name:</b>	PEBBLEWOODS DR.
<b>Construction Method:</b>				<b>County:</b>	OTTAWA
<b>Elevation (m):</b>				<b>Municipality:</b>	OSGOODE TOWNSHIP
<b>Elevation Reliability:</b>				<b>Site Info:</b>	
<b>Depth to Bedrock:</b>				<b>Lot:</b>	003
<b>Well Depth:</b>				<b>Concession:</b>	03
<b>Overburden/Bedrock:</b>				<b>Concession Name:</b>	CON
<b>Pump Rate:</b>				<b>Easting NAD83:</b>	
<b>Static Water Level:</b>				<b>Northing NAD83:</b>	
<b>Flowing (Y/N):</b>				<b>Zone:</b>	
<b>Flow Rate:</b>				<b>UTM Reliability:</b>	
<b>Clear/Cloudy:</b>					

**PDF URL (Map):** [https://d2khazk8e83rdv.cloudfront.net/moe\\_mapping/downloads/2Water/Wells\\_pdfs/713\7134334.pdf](https://d2khazk8e83rdv.cloudfront.net/moe_mapping/downloads/2Water/Wells_pdfs/713\7134334.pdf)

**Bore Hole Information**

<b>Bore Hole ID:</b>	1002831709	<b>Elevation:</b>	102.159286
<b>DP2BR:</b>		<b>Elevrc:</b>	
<b>Spatial Status:</b>		<b>Zone:</b>	18
<b>Code OB:</b>		<b>East83:</b>	452164
<b>Code OB Desc:</b>		<b>North83:</b>	5011338
<b>Open Hole:</b>		<b>Org CS:</b>	UTM83
<b>Cluster Kind:</b>		<b>UTMRC:</b>	3
<b>Date Completed:</b>	10/13/2009	<b>UTMRC Desc:</b>	margin of error : 10 - 30 m
<b>Remarks:</b>		<b>Location Method:</b>	wwr
<b>Elevrc Desc:</b>			
<b>Location Source Date:</b>			
<b>Improvement Location Source:</b>			
<b>Improvement Location Method:</b>			
<b>Source Revision Comment:</b>			
<b>Supplier Comment:</b>			

**Overburden and Bedrock Materials Interval**

<b>Formation ID:</b>	1002922837
<b>Layer:</b>	1
<b>Color:</b>	
<b>General Color:</b>	
<b>Mat1:</b>	28
<b>Most Common Material:</b>	SAND
<b>Mat2:</b>	11
<b>Mat2 Desc:</b>	GRAVEL
<b>Mat3:</b>	13
<b>Mat3 Desc:</b>	BOULDERS
<b>Formation Top Depth:</b>	0
<b>Formation End Depth:</b>	25
<b>Formation End Depth UOM:</b>	ft

**Overburden and Bedrock Materials Interval**

<b>Formation ID:</b>	1002922838
<b>Layer:</b>	2
<b>Color:</b>	2
<b>General Color:</b>	GREY
<b>Mat1:</b>	05
<b>Most Common Material:</b>	CLAY
<b>Mat2:</b>	11
<b>Mat2 Desc:</b>	GRAVEL

<b>Map Key</b>	<b>Number of Records</b>	<b>Direction/ Distance (m)</b>	<b>Elev/Diff (m)</b>	<b>Site</b>	<b>DB</b>
<b>Mat3:</b>					
<b>Mat3 Desc:</b>					
<b>Formation Top Depth:</b>		25			
<b>Formation End Depth:</b>		31.6			
<b>Formation End Depth UOM:</b>		ft			
<b><u>Overburden and Bedrock</u></b>					
<b><u>Materials Interval</u></b>					
<b>Formation ID:</b>		1002922839			
<b>Layer:</b>		3			
<b>Color:</b>		2			
<b>General Color:</b>		GREY			
<b>Mat1:</b>		15			
<b>Most Common Material:</b>		LIMESTONE			
<b>Mat2:</b>					
<b>Mat2 Desc:</b>					
<b>Mat3:</b>					
<b>Mat3 Desc:</b>					
<b>Formation Top Depth:</b>		31.6			
<b>Formation End Depth:</b>		110			
<b>Formation End Depth UOM:</b>		ft			
<b><u>Overburden and Bedrock</u></b>					
<b><u>Materials Interval</u></b>					
<b>Formation ID:</b>		1002922840			
<b>Layer:</b>		4			
<b>Color:</b>		2			
<b>General Color:</b>		GREY			
<b>Mat1:</b>		28			
<b>Most Common Material:</b>		SAND			
<b>Mat2:</b>		12			
<b>Mat2 Desc:</b>		STONES			
<b>Mat3:</b>		15			
<b>Mat3 Desc:</b>		LIMESTONE			
<b>Formation Top Depth:</b>		110			
<b>Formation End Depth:</b>		140			
<b>Formation End Depth UOM:</b>		ft			
<b><u>Annular Space/Abandonment</u></b>					
<b><u>Sealing Record</u></b>					
<b>Plug ID:</b>		1002922843			
<b>Layer:</b>		1			
<b>Plug From:</b>		42			
<b>Plug To:</b>		32			
<b>Plug Depth UOM:</b>		ft			
<b><u>Annular Space/Abandonment</u></b>					
<b><u>Sealing Record</u></b>					
<b>Plug ID:</b>		1002922844			
<b>Layer:</b>		2			
<b>Plug From:</b>		32			
<b>Plug To:</b>		0			
<b>Plug Depth UOM:</b>		ft			
<b><u>Method of Construction &amp; Well</u></b>					
<b><u>Use</u></b>					
<b>Method Construction ID:</b>		1002922876			

<i>Map Key</i>	<i>Number of Records</i>	<i>Direction/ Distance (m)</i>	<i>Elev/Diff (m)</i>	<i>Site</i>	<i>DB</i>
<i>Method Construction Code:</i>	5				
<i>Method Construction:</i>	Air Percussion				
<i>Other Method Construction:</i>					
<b><u>Pipe Information</u></b>					
<i>Pipe ID:</i>	1002922835				
<i>Casing No:</i>	0				
<i>Comment:</i>					
<i>Alt Name:</i>					
<b><u>Construction Record - Casing</u></b>					
<i>Casing ID:</i>	1002922847				
<i>Layer:</i>	2				
<i>Material:</i>	4				
<i>Open Hole or Material:</i>	OPEN HOLE				
<i>Depth From:</i>	42				
<i>Depth To:</i>	140				
<i>Casing Diameter:</i>	5.9375				
<i>Casing Diameter UOM:</i>	inch				
<i>Casing Depth UOM:</i>	ft				
<b><u>Construction Record - Casing</u></b>					
<i>Casing ID:</i>	1002922846				
<i>Layer:</i>	1				
<i>Material:</i>	1				
<i>Open Hole or Material:</i>	STEEL				
<i>Depth From:</i>	-2				
<i>Depth To:</i>	42				
<i>Casing Diameter:</i>	6				
<i>Casing Diameter UOM:</i>	inch				
<i>Casing Depth UOM:</i>	ft				
<b><u>Construction Record - Screen</u></b>					
<i>Screen ID:</i>	1002922848				
<i>Layer:</i>					
<i>Slot:</i>					
<i>Screen Top Depth:</i>					
<i>Screen End Depth:</i>					
<i>Screen Material:</i>					
<i>Screen Depth UOM:</i>	ft				
<i>Screen Diameter UOM:</i>	inch				
<i>Screen Diameter:</i>					
<b><u>Results of Well Yield Testing</u></b>					
<i>Pump Test ID:</i>	1002922836				
<i>Pump Set At:</i>	130				
<i>Static Level:</i>	17.6				
<i>Final Level After Pumping:</i>	36.6				
<i>Recommended Pump Depth:</i>	130				
<i>Pumping Rate:</i>	20				
<i>Flowing Rate:</i>					
<i>Recommended Pump Rate:</i>	20				
<i>Levels UOM:</i>	ft				
<i>Rate UOM:</i>	GPM				
<i>Water State After Test Code:</i>	3				
<i>Water State After Test:</i>	OTHER				
<i>Pumping Test Method:</i>	0				



<i>Map Key</i>	<i>Number of Records</i>	<i>Direction/ Distance (m)</i>	<i>Elev/Diff (m)</i>	<i>Site</i>	<i>DB</i>
<i>Pumping Duration HR:</i>	1				
<i>Pumping Duration MIN:</i>	0				
<i>Flowing:</i>					
 <b><u>Draw Down &amp; Recovery</u></b>					
<i>Pump Test Detail ID:</i>	1002922868				
<i>Test Type:</i>	Recovery				
<i>Test Duration:</i>	30				
<i>Test Level:</i>	17.7				
<i>Test Level UOM:</i>	ft				
 <b><u>Draw Down &amp; Recovery</u></b>					
<i>Pump Test Detail ID:</i>	1002922852				
<i>Test Type:</i>	Recovery				
<i>Test Duration:</i>	2				
<i>Test Level:</i>	25.5				
<i>Test Level UOM:</i>	ft				
 <b><u>Draw Down &amp; Recovery</u></b>					
<i>Pump Test Detail ID:</i>	1002922861				
<i>Test Type:</i>	Draw Down				
<i>Test Duration:</i>	15				
<i>Test Level:</i>	29.6				
<i>Test Level UOM:</i>	ft				
 <b><u>Draw Down &amp; Recovery</u></b>					
<i>Pump Test Detail ID:</i>	1002922874				
<i>Test Type:</i>	Recovery				
<i>Test Duration:</i>	60				
<i>Test Level:</i>	17.7				
<i>Test Level UOM:</i>	ft				
 <b><u>Draw Down &amp; Recovery</u></b>					
<i>Pump Test Detail ID:</i>	1002922863				
<i>Test Type:</i>	Draw Down				
<i>Test Duration:</i>	20				
<i>Test Level:</i>	31				
<i>Test Level UOM:</i>	ft				
 <b><u>Draw Down &amp; Recovery</u></b>					
<i>Pump Test Detail ID:</i>	1002922873				
<i>Test Type:</i>	Draw Down				
<i>Test Duration:</i>	60				
<i>Test Level:</i>	36.6				
<i>Test Level UOM:</i>	ft				
 <b><u>Draw Down &amp; Recovery</u></b>					
<i>Pump Test Detail ID:</i>	1002922855				
<i>Test Type:</i>	Draw Down				
<i>Test Duration:</i>	4				
<i>Test Level:</i>	2.4				
<i>Test Level UOM:</i>	ft				

<i>Map Key</i>	<i>Number of Records</i>	<i>Direction/ Distance (m)</i>	<i>Elev/Diff (m)</i>	<i>Site</i>	<i>DB</i>
<b><u>Draw Down &amp; Recovery</u></b>					
<b>Pump Test Detail ID:</b>		1002922870			
<b>Test Type:</b>		Recovery			
<b>Test Duration:</b>		40			
<b>Test Level:</b>		17.7			
<b>Test Level UOM:</b>		ft			
<b><u>Draw Down &amp; Recovery</u></b>					
<b>Pump Test Detail ID:</b>		1002922872			
<b>Test Type:</b>		Recovery			
<b>Test Duration:</b>		50			
<b>Test Level:</b>		17.7			
<b>Test Level UOM:</b>		ft			
<b><u>Draw Down &amp; Recovery</u></b>					
<b>Pump Test Detail ID:</b>		1002922850			
<b>Test Type:</b>		Recovery			
<b>Test Duration:</b>		1			
<b>Test Level:</b>		27.7			
<b>Test Level UOM:</b>		ft			
<b><u>Draw Down &amp; Recovery</u></b>					
<b>Pump Test Detail ID:</b>		1002922853			
<b>Test Type:</b>		Draw Down			
<b>Test Duration:</b>		3			
<b>Test Level:</b>		27			
<b>Test Level UOM:</b>		ft			
<b><u>Draw Down &amp; Recovery</u></b>					
<b>Pump Test Detail ID:</b>		1002922864			
<b>Test Type:</b>		Recovery			
<b>Test Duration:</b>		20			
<b>Test Level:</b>		17.8			
<b>Test Level UOM:</b>		ft			
<b><u>Draw Down &amp; Recovery</u></b>					
<b>Pump Test Detail ID:</b>		1002922869			
<b>Test Type:</b>		Draw Down			
<b>Test Duration:</b>		40			
<b>Test Level:</b>		34.4			
<b>Test Level UOM:</b>		ft			
<b><u>Draw Down &amp; Recovery</u></b>					
<b>Pump Test Detail ID:</b>		1002922854			
<b>Test Type:</b>		Recovery			
<b>Test Duration:</b>		3			
<b>Test Level:</b>		26.8			
<b>Test Level UOM:</b>		ft			
<b><u>Draw Down &amp; Recovery</u></b>					
<b>Pump Test Detail ID:</b>		1002922865			

<b>Map Key</b>	<b>Number of Records</b>	<b>Direction/ Distance (m)</b>	<b>Elev/Diff (m)</b>	<b>Site</b>	<b>DB</b>
<b>Test Type:</b>		Draw Down			
<b>Test Duration:</b>		25			
<b>Test Level:</b>		31.9			
<b>Test Level UOM:</b>		ft			
<b><u>Draw Down &amp; Recovery</u></b>					
<b>Pump Test Detail ID:</b>		1002922857			
<b>Test Type:</b>		Draw Down			
<b>Test Duration:</b>		5			
<b>Test Level:</b>		27.9			
<b>Test Level UOM:</b>		ft			
<b><u>Draw Down &amp; Recovery</u></b>					
<b>Pump Test Detail ID:</b>		1002922871			
<b>Test Type:</b>		Draw Down			
<b>Test Duration:</b>		50			
<b>Test Level:</b>		35.7			
<b>Test Level UOM:</b>		ft			
<b><u>Draw Down &amp; Recovery</u></b>					
<b>Pump Test Detail ID:</b>		1002922859			
<b>Test Type:</b>		Draw Down			
<b>Test Duration:</b>		10			
<b>Test Level:</b>		28.2			
<b>Test Level UOM:</b>		ft			
<b><u>Draw Down &amp; Recovery</u></b>					
<b>Pump Test Detail ID:</b>		1002922851			
<b>Test Type:</b>		Draw Down			
<b>Test Duration:</b>		2			
<b>Test Level:</b>		24.6			
<b>Test Level UOM:</b>		ft			
<b><u>Draw Down &amp; Recovery</u></b>					
<b>Pump Test Detail ID:</b>		1002922856			
<b>Test Type:</b>		Recovery			
<b>Test Duration:</b>		4			
<b>Test Level:</b>		26			
<b>Test Level UOM:</b>		ft			
<b><u>Draw Down &amp; Recovery</u></b>					
<b>Pump Test Detail ID:</b>		1002922860			
<b>Test Type:</b>		Recovery			
<b>Test Duration:</b>		10			
<b>Test Level:</b>		21			
<b>Test Level UOM:</b>		ft			
<b><u>Draw Down &amp; Recovery</u></b>					
<b>Pump Test Detail ID:</b>		1002922858			
<b>Test Type:</b>		Recovery			
<b>Test Duration:</b>		5			
<b>Test Level:</b>		25.4			
<b>Test Level UOM:</b>		ft			

<i>Map Key</i>	<i>Number of Records</i>	<i>Direction/ Distance (m)</i>	<i>Elev/Diff (m)</i>	<i>Site</i>	<i>DB</i>
<b><u>Draw Down &amp; Recovery</u></b>					
<b>Pump Test Detail ID:</b>		1002922867			
<b>Test Type:</b>		Draw Down			
<b>Test Duration:</b>		30			
<b>Test Level:</b>		32.6			
<b>Test Level UOM:</b>		ft			
<b><u>Draw Down &amp; Recovery</u></b>					
<b>Pump Test Detail ID:</b>		1002922862			
<b>Test Type:</b>		Recovery			
<b>Test Duration:</b>		15			
<b>Test Level:</b>		18.6			
<b>Test Level UOM:</b>		ft			
<b><u>Draw Down &amp; Recovery</u></b>					
<b>Pump Test Detail ID:</b>		1002922866			
<b>Test Type:</b>		Recovery			
<b>Test Duration:</b>		25			
<b>Test Level:</b>		17.7			
<b>Test Level UOM:</b>		ft			
<b><u>Draw Down &amp; Recovery</u></b>					
<b>Pump Test Detail ID:</b>		1002922849			
<b>Test Type:</b>		Draw Down			
<b>Test Duration:</b>		1			
<b>Test Level:</b>		23			
<b>Test Level UOM:</b>		ft			
<b><u>Water Details</u></b>					
<b>Water ID:</b>		1002922845			
<b>Layer:</b>		1			
<b>Kind Code:</b>		8			
<b>Kind:</b>		Untested			
<b>Water Found Depth:</b>		135			
<b>Water Found Depth UOM:</b>		ft			
<b><u>Hole Diameter</u></b>					
<b>Hole ID:</b>		1002922842			
<b>Diameter:</b>		5.9375			
<b>Depth From:</b>		42			
<b>Depth To:</b>		140			
<b>Hole Depth UOM:</b>		ft			
<b>Hole Diameter UOM:</b>		inch			
<b><u>Hole Diameter</u></b>					
<b>Hole ID:</b>		1002922841			
<b>Diameter:</b>		6			
<b>Depth From:</b>		0			
<b>Depth To:</b>		42			
<b>Hole Depth UOM:</b>		ft			
<b>Hole Diameter UOM:</b>		inch			

Map Key	Number of Records	Direction/ Distance (m)	Elev/Diff (m)	Site	DB
---------	-------------------	----------------------------	------------------	------	----

<a href="#">50</a>	1 of 1	ENE/146.0	103.6 / 1.36	lot 3 con 3 ON	WWIS
--------------------	--------	-----------	--------------	-------------------	------

<b>Well ID:</b>	1515123	<b>Data Entry Status:</b>	
<b>Construction Date:</b>		<b>Data Src:</b>	1
<b>Primary Water Use:</b>	Domestic	<b>Date Received:</b>	1/15/1976
<b>Sec. Water Use:</b>	0	<b>Selected Flag:</b>	Yes
<b>Final Well Status:</b>	Water Supply	<b>Abandonment Rec:</b>	
<b>Water Type:</b>		<b>Contractor:</b>	3644
<b>Casing Material:</b>		<b>Form Version:</b>	1
<b>Audit No:</b>		<b>Owner:</b>	
<b>Tag:</b>		<b>Street Name:</b>	
<b>Construction Method:</b>		<b>County:</b>	OTTAWA
<b>Elevation (m):</b>		<b>Municipality:</b>	OSGOODE TOWNSHIP
<b>Elevation Reliability:</b>		<b>Site Info:</b>	
<b>Depth to Bedrock:</b>		<b>Lot:</b>	003
<b>Well Depth:</b>		<b>Concession:</b>	03
<b>Overburden/Bedrock:</b>		<b>Concession Name:</b>	CON
<b>Pump Rate:</b>		<b>Easting NAD83:</b>	
<b>Static Water Level:</b>		<b>Northing NAD83:</b>	
<b>Flowing (Y/N):</b>		<b>Zone:</b>	
<b>Flow Rate:</b>		<b>UTM Reliability:</b>	
<b>Clear/Cloudy:</b>			

**PDF URL (Map):** [https://d2khazk8e83rdv.cloudfront.net/moe\\_mapping/downloads/2Water/Wells\\_pdfs/151\1515123.pdf](https://d2khazk8e83rdv.cloudfront.net/moe_mapping/downloads/2Water/Wells_pdfs/151\1515123.pdf)

#### Bore Hole Information

<b>Bore Hole ID:</b>	10037085	<b>Elevation:</b>	102.861434
<b>DP2BR:</b>	3	<b>Elevrc:</b>	
<b>Spatial Status:</b>		<b>Zone:</b>	18
<b>Code OB:</b>	r	<b>East83:</b>	453330.8
<b>Code OB Desc:</b>	Bedrock	<b>North83:</b>	5011662
<b>Open Hole:</b>		<b>Org CS:</b>	
<b>Cluster Kind:</b>		<b>UTMRC:</b>	4
<b>Date Completed:</b>	10/6/1975	<b>UTMRC Desc:</b>	margin of error : 30 m - 100 m
<b>Remarks:</b>		<b>Location Method:</b>	p4
<b>Elevrc Desc:</b>			
<b>Location Source Date:</b>			
<b>Improvement Location Source:</b>			
<b>Improvement Location Method:</b>			
<b>Source Revision Comment:</b>			
<b>Supplier Comment:</b>			

#### Overburden and Bedrock Materials Interval

<b>Formation ID:</b>	931028301
<b>Layer:</b>	2
<b>Color:</b>	2
<b>General Color:</b>	GREY
<b>Mat1:</b>	15
<b>Most Common Material:</b>	LIMESTONE
<b>Mat2:</b>	
<b>Mat2 Desc:</b>	
<b>Mat3:</b>	
<b>Mat3 Desc:</b>	
<b>Formation Top Depth:</b>	3
<b>Formation End Depth:</b>	30
<b>Formation End Depth UOM:</b>	ft

#### Overburden and Bedrock

<b>Map Key</b>	<b>Number of Records</b>	<b>Direction/ Distance (m)</b>	<b>Elev/Diff (m)</b>	<b>Site</b>	<b>DB</b>
<b><u>Materials Interval</u></b>					
<b>Formation ID:</b>		931028300			
<b>Layer:</b>		1			
<b>Color:</b>		2			
<b>General Color:</b>		GREY			
<b>Mat1:</b>		05			
<b>Most Common Material:</b>		CLAY			
<b>Mat2:</b>					
<b>Mat2 Desc:</b>					
<b>Mat3:</b>					
<b>Mat3 Desc:</b>					
<b>Formation Top Depth:</b>		0			
<b>Formation End Depth:</b>		3			
<b>Formation End Depth UOM:</b>		ft			
<b><u>Method of Construction &amp; Well Use</u></b>					
<b>Method Construction ID:</b>		961515123			
<b>Method Construction Code:</b>		5			
<b>Method Construction:</b>		Air Percussion			
<b>Other Method Construction:</b>					
<b><u>Pipe Information</u></b>					
<b>Pipe ID:</b>		10585655			
<b>Casing No:</b>		1			
<b>Comment:</b>					
<b>Alt Name:</b>					
<b><u>Construction Record - Casing</u></b>					
<b>Casing ID:</b>		930065553			
<b>Layer:</b>		1			
<b>Material:</b>		1			
<b>Open Hole or Material:</b>		STEEL			
<b>Depth From:</b>					
<b>Depth To:</b>		25			
<b>Casing Diameter:</b>		6			
<b>Casing Diameter UOM:</b>		inch			
<b>Casing Depth UOM:</b>		ft			
<b><u>Results of Well Yield Testing</u></b>					
<b>Pump Test ID:</b>		991515123			
<b>Pump Set At:</b>					
<b>Static Level:</b>		4			
<b>Final Level After Pumping:</b>		25			
<b>Recommended Pump Depth:</b>		25			
<b>Pumping Rate:</b>		40			
<b>Flowing Rate:</b>					
<b>Recommended Pump Rate:</b>		5			
<b>Levels UOM:</b>		ft			
<b>Rate UOM:</b>		GPM			
<b>Water State After Test Code:</b>		2			
<b>Water State After Test:</b>		CLOUDY			
<b>Pumping Test Method:</b>		1			
<b>Pumping Duration HR:</b>		1			
<b>Pumping Duration MIN:</b>		0			
<b>Flowing:</b>		No			

Map Key	Number of Records	Direction/ Distance (m)	Elev/Diff (m)	Site	DB
<u>Draw Down &amp; Recovery</u>					
<b>Pump Test Detail ID:</b>		934645748			
<b>Test Type:</b>		Draw Down			
<b>Test Duration:</b>		45			
<b>Test Level:</b>		25			
<b>Test Level UOM:</b>		ft			
<u>Draw Down &amp; Recovery</u>					
<b>Pump Test Detail ID:</b>		934894872			
<b>Test Type:</b>		Draw Down			
<b>Test Duration:</b>		60			
<b>Test Level:</b>		25			
<b>Test Level UOM:</b>		ft			
<u>Draw Down &amp; Recovery</u>					
<b>Pump Test Detail ID:</b>		934099944			
<b>Test Type:</b>		Draw Down			
<b>Test Duration:</b>		15			
<b>Test Level:</b>		25			
<b>Test Level UOM:</b>		ft			
<u>Draw Down &amp; Recovery</u>					
<b>Pump Test Detail ID:</b>		934375865			
<b>Test Type:</b>		Draw Down			
<b>Test Duration:</b>		30			
<b>Test Level:</b>		25			
<b>Test Level UOM:</b>		ft			
<u>Water Details</u>					
<b>Water ID:</b>		933471134			
<b>Layer:</b>		1			
<b>Kind Code:</b>		1			
<b>Kind:</b>		FRESH			
<b>Water Found Depth:</b>		26			
<b>Water Found Depth UOM:</b>		ft			

<a href="#">51</a>	1 of 1	ENE/147.1	103.6 / 1.38	lot 3 con 3 ON	WWIS
<b>Well ID:</b>	1518847			<b>Data Entry Status:</b>	
<b>Construction Date:</b>				<b>Data Src:</b>	1
<b>Primary Water Use:</b>	Domestic			<b>Date Received:</b>	3/8/1984
<b>Sec. Water Use:</b>	0			<b>Selected Flag:</b>	Yes
<b>Final Well Status:</b>	Water Supply			<b>Abandonment Rec:</b>	
<b>Water Type:</b>				<b>Contractor:</b>	1558
<b>Casing Material:</b>				<b>Form Version:</b>	1
<b>Audit No:</b>				<b>Owner:</b>	
<b>Tag:</b>				<b>Street Name:</b>	
<b>Construction Method:</b>				<b>County:</b>	OTTAWA
<b>Elevation (m):</b>				<b>Municipality:</b>	OSGOODE TOWNSHIP
<b>Elevation Reliability:</b>				<b>Site Info:</b>	
<b>Depth to Bedrock:</b>				<b>Lot:</b>	003
<b>Well Depth:</b>				<b>Concession:</b>	03
<b>Overburden/Bedrock:</b>				<b>Concession Name:</b>	CON
<b>Pump Rate:</b>				<b>Easting NAD83:</b>	
<b>Static Water Level:</b>				<b>Northing NAD83:</b>	
<b>Flowing (Y/N):</b>				<b>Zone:</b>	

Map Key	Number of Records	Direction/ Distance (m)	Elev/Diff (m)	Site	DB
---------	-------------------	----------------------------	------------------	------	----

Flow Rate:  
Clear/Cloudy:

UTM Reliability:

PDF URL (Map): [https://d2khazk8e83rdv.cloudfront.net/moe\\_mapping/downloads/2Water/Wells\\_pdfs/151\1518847.pdf](https://d2khazk8e83rdv.cloudfront.net/moe_mapping/downloads/2Water/Wells_pdfs/151\1518847.pdf)

**Bore Hole Information**

<b>Bore Hole ID:</b>	10040717	<b>Elevation:</b>	102.546073
<b>DP2BR:</b>	6	<b>Elevrc:</b>	
<b>Spatial Status:</b>		<b>Zone:</b>	18
<b>Code OB:</b>	r	<b>East83:</b>	453329.8
<b>Code OB Desc:</b>	Bedrock	<b>North83:</b>	5011621
<b>Open Hole:</b>		<b>Org CS:</b>	
<b>Cluster Kind:</b>		<b>UTMRC:</b>	4
<b>Date Completed:</b>	9/23/1983	<b>UTMRC Desc:</b>	margin of error : 30 m - 100 m
<b>Remarks:</b>		<b>Location Method:</b>	p4
<b>Elevrc Desc:</b>			
<b>Location Source Date:</b>			
<b>Improvement Location Source:</b>			
<b>Improvement Location Method:</b>			
<b>Source Revision Comment:</b>			
<b>Supplier Comment:</b>			

**Overburden and Bedrock**

**Materials Interval**

<b>Formation ID:</b>	931039755
<b>Layer:</b>	3
<b>Color:</b>	2
<b>General Color:</b>	GREY
<b>Mat1:</b>	15
<b>Most Common Material:</b>	LIMESTONE
<b>Mat2:</b>	
<b>Mat2 Desc:</b>	
<b>Mat3:</b>	
<b>Mat3 Desc:</b>	
<b>Formation Top Depth:</b>	6
<b>Formation End Depth:</b>	40
<b>Formation End Depth UOM:</b>	ft

**Overburden and Bedrock**

**Materials Interval**

<b>Formation ID:</b>	931039753
<b>Layer:</b>	1
<b>Color:</b>	6
<b>General Color:</b>	BROWN
<b>Mat1:</b>	28
<b>Most Common Material:</b>	SAND
<b>Mat2:</b>	11
<b>Mat2 Desc:</b>	GRAVEL
<b>Mat3:</b>	01
<b>Mat3 Desc:</b>	FILL
<b>Formation Top Depth:</b>	0
<b>Formation End Depth:</b>	4
<b>Formation End Depth UOM:</b>	ft

**Overburden and Bedrock**

**Materials Interval**

<b>Formation ID:</b>	931039754
<b>Layer:</b>	2



<b>Map Key</b>	<b>Number of Records</b>	<b>Direction/ Distance (m)</b>	<b>Elev/Diff (m)</b>	<b>Site</b>	<b>DB</b>
<b>Color:</b>		6			
<b>General Color:</b>		BROWN			
<b>Mat1:</b>		28			
<b>Most Common Material:</b>		SAND			
<b>Mat2:</b>		11			
<b>Mat2 Desc:</b>		GRAVEL			
<b>Mat3:</b>		79			
<b>Mat3 Desc:</b>		PACKED			
<b>Formation Top Depth:</b>		4			
<b>Formation End Depth:</b>		6			
<b>Formation End Depth UOM:</b>		ft			
<b><u>Method of Construction &amp; Well Use</u></b>					
<b>Method Construction ID:</b>		961518847			
<b>Method Construction Code:</b>		5			
<b>Method Construction:</b>		Air Percussion			
<b>Other Method Construction:</b>					
<b><u>Pipe Information</u></b>					
<b>Pipe ID:</b>		10589287			
<b>Casing No:</b>		1			
<b>Comment:</b>					
<b>Alt Name:</b>					
<b><u>Construction Record - Casing</u></b>					
<b>Casing ID:</b>		930071087			
<b>Layer:</b>		2			
<b>Material:</b>		4			
<b>Open Hole or Material:</b>		OPEN HOLE			
<b>Depth From:</b>					
<b>Depth To:</b>		40			
<b>Casing Diameter:</b>		6			
<b>Casing Diameter UOM:</b>		inch			
<b>Casing Depth UOM:</b>		ft			
<b><u>Construction Record - Casing</u></b>					
<b>Casing ID:</b>		930071086			
<b>Layer:</b>		1			
<b>Material:</b>		1			
<b>Open Hole or Material:</b>		STEEL			
<b>Depth From:</b>					
<b>Depth To:</b>		20			
<b>Casing Diameter:</b>		6			
<b>Casing Diameter UOM:</b>		inch			
<b>Casing Depth UOM:</b>		ft			
<b><u>Results of Well Yield Testing</u></b>					
<b>Pump Test ID:</b>		991518847			
<b>Pump Set At:</b>					
<b>Static Level:</b>		7			
<b>Final Level After Pumping:</b>		22			
<b>Recommended Pump Depth:</b>		30			
<b>Pumping Rate:</b>		10			
<b>Flowing Rate:</b>					
<b>Recommended Pump Rate:</b>		5			
<b>Levels UOM:</b>		ft			

Map Key	Number of Records	Direction/ Distance (m)	Elev/Diff (m)	Site	DB
<b>Rate UOM:</b>		GPM			
<b>Water State After Test Code:</b>		1			
<b>Water State After Test:</b>		CLEAR			
<b>Pumping Test Method:</b>		1			
<b>Pumping Duration HR:</b>		1			
<b>Pumping Duration MIN:</b>		0			
<b>Flowing:</b>		No			
<b><u>Draw Down &amp; Recovery</u></b>					
<b>Pump Test Detail ID:</b>		934380578			
<b>Test Type:</b>		Draw Down			
<b>Test Duration:</b>		30			
<b>Test Level:</b>		22			
<b>Test Level UOM:</b>		ft			
<b><u>Draw Down &amp; Recovery</u></b>					
<b>Pump Test Detail ID:</b>		934650971			
<b>Test Type:</b>		Draw Down			
<b>Test Duration:</b>		45			
<b>Test Level:</b>		22			
<b>Test Level UOM:</b>		ft			
<b><u>Draw Down &amp; Recovery</u></b>					
<b>Pump Test Detail ID:</b>		934103320			
<b>Test Type:</b>		Draw Down			
<b>Test Duration:</b>		15			
<b>Test Level:</b>		22			
<b>Test Level UOM:</b>		ft			
<b><u>Draw Down &amp; Recovery</u></b>					
<b>Pump Test Detail ID:</b>		934900087			
<b>Test Type:</b>		Draw Down			
<b>Test Duration:</b>		60			
<b>Test Level:</b>		22			
<b>Test Level UOM:</b>		ft			
<b><u>Water Details</u></b>					
<b>Water ID:</b>		933475665			
<b>Layer:</b>		1			
<b>Kind Code:</b>		1			
<b>Kind:</b>		FRESH			
<b>Water Found Depth:</b>		36			
<b>Water Found Depth UOM:</b>		ft			

<a href="#">52</a>	1 of 1	WSW/148.4	100.1 / -2.16	PEBBLEWOODS DR. lot 3 con 3 GREELY ON	WWIS
<b>Well ID:</b>		7134336		<b>Data Entry Status:</b>	
<b>Construction Date:</b>				<b>Data Src:</b>	
<b>Primary Water Use:</b>		Domestic		<b>Date Received:</b> 11/18/2009	
<b>Sec. Water Use:</b>				<b>Selected Flag:</b> Yes	
<b>Final Well Status:</b>		Water Supply		<b>Abandonment Rec:</b>	
<b>Water Type:</b>				<b>Contractor:</b> 1119	
<b>Casing Material:</b>				<b>Form Version:</b> 7	
<b>Audit No:</b>		Z102683		<b>Owner:</b>	
<b>Tag:</b>		A089433		<b>Street Name:</b> PEBBLEWOODS DR.	

Map Key	Number of Records	Direction/ Distance (m)	Elev/Diff (m)	Site	DB
<b>Construction Method:</b> <b>Elevation (m):</b> <b>Elevation Reliability:</b> <b>Depth to Bedrock:</b> <b>Well Depth:</b> <b>Overburden/Bedrock:</b> <b>Pump Rate:</b> <b>Static Water Level:</b> <b>Flowing (Y/N):</b> <b>Flow Rate:</b> <b>Clear/Cloudy:</b>				<b>County:</b> OTTAWA <b>Municipality:</b> OSGOODE TOWNSHIP <b>Site Info:</b> <b>Lot:</b> 003 <b>Concession:</b> 03 <b>Concession Name:</b> CON <b>Easting NAD83:</b> <b>Northing NAD83:</b> <b>Zone:</b> <b>UTM Reliability:</b>	

**PDF URL (Map):** [https://d2khazk8e83rdv.cloudfront.net/moe\\_mapping/downloads/2Water/Wells\\_pdfs/713\7134336.pdf](https://d2khazk8e83rdv.cloudfront.net/moe_mapping/downloads/2Water/Wells_pdfs/713\7134336.pdf)

#### Bore Hole Information

<b>Bore Hole ID:</b>	1002831776	<b>Elevation:</b>	101.681068
<b>DP2BR:</b>		<b>Elevrc:</b>	
<b>Spatial Status:</b>		<b>Zone:</b>	18
<b>Code OB:</b>		<b>East83:</b>	452245
<b>Code OB Desc:</b>		<b>North83:</b>	5011126
<b>Open Hole:</b>		<b>Org CS:</b>	UTM83
<b>Cluster Kind:</b>		<b>UTMRC:</b>	3
<b>Date Completed:</b>	10/14/2009	<b>UTMRC Desc:</b>	margin of error : 10 - 30 m
<b>Remarks:</b>		<b>Location Method:</b>	wwr
<b>Elevrc Desc:</b>			
<b>Location Source Date:</b>			
<b>Improvement Location Source:</b>			
<b>Improvement Location Method:</b>			
<b>Source Revision Comment:</b>			
<b>Supplier Comment:</b>			

#### Overburden and Bedrock Materials Interval

<b>Formation ID:</b>	1002922925
<b>Layer:</b>	1
<b>Color:</b>	
<b>General Color:</b>	
<b>Mat1:</b>	28
<b>Most Common Material:</b>	SAND
<b>Mat2:</b>	11
<b>Mat2 Desc:</b>	GRAVEL
<b>Mat3:</b>	13
<b>Mat3 Desc:</b>	BOULDERS
<b>Formation Top Depth:</b>	0
<b>Formation End Depth:</b>	43.5
<b>Formation End Depth UOM:</b>	ft

#### Overburden and Bedrock Materials Interval

<b>Formation ID:</b>	1002922926
<b>Layer:</b>	2
<b>Color:</b>	2
<b>General Color:</b>	GREY
<b>Mat1:</b>	15
<b>Most Common Material:</b>	LIMESTONE
<b>Mat2:</b>	
<b>Mat2 Desc:</b>	
<b>Mat3:</b>	
<b>Mat3 Desc:</b>	
<b>Formation Top Depth:</b>	43.5

<b>Map Key</b>	<b>Number of Records</b>	<b>Direction/ Distance (m)</b>	<b>Elev/Diff (m)</b>	<b>Site</b>	<b>DB</b>
<b>Formation End Depth:</b>		105			
<b>Formation End Depth UOM:</b>		ft			
<b><u>Overburden and Bedrock Materials Interval</u></b>					
<b>Formation ID:</b>		1002922927			
<b>Layer:</b>		3			
<b>Color:</b>		2			
<b>General Color:</b>		GREY			
<b>Mat1:</b>		15			
<b>Most Common Material:</b>		LIMESTONE			
<b>Mat2:</b>					
<b>Mat2 Desc:</b>					
<b>Mat3:</b>					
<b>Mat3 Desc:</b>					
<b>Formation Top Depth:</b>		105			
<b>Formation End Depth:</b>		260			
<b>Formation End Depth UOM:</b>		ft			
<b><u>Annular Space/Abandonment Sealing Record</u></b>					
<b>Plug ID:</b>		1002922930			
<b>Layer:</b>		2			
<b>Plug From:</b>		44			
<b>Plug To:</b>		0			
<b>Plug Depth UOM:</b>		ft			
<b><u>Annular Space/Abandonment Sealing Record</u></b>					
<b>Plug ID:</b>		1002922929			
<b>Layer:</b>		1			
<b>Plug From:</b>		54			
<b>Plug To:</b>		44			
<b>Plug Depth UOM:</b>		ft			
<b><u>Method of Construction &amp; Well Use</u></b>					
<b>Method Construction ID:</b>		1002922963			
<b>Method Construction Code:</b>		5			
<b>Method Construction:</b>		Air Percussion			
<b>Other Method Construction:</b>					
<b><u>Pipe Information</u></b>					
<b>Pipe ID:</b>		1002922923			
<b>Casing No:</b>		0			
<b>Comment:</b>					
<b>Alt Name:</b>					
<b><u>Construction Record - Casing</u></b>					
<b>Casing ID:</b>		1002922934			
<b>Layer:</b>		2			
<b>Material:</b>		4			
<b>Open Hole or Material:</b>		OPEN HOLE			
<b>Depth From:</b>		54			
<b>Depth To:</b>		260			

<b>Map Key</b>	<b>Number of Records</b>	<b>Direction/ Distance (m)</b>	<b>Elev/Diff (m)</b>	<b>Site</b>	<b>DB</b>
<b>Casing Diameter:</b>		6			
<b>Casing Diameter UOM:</b>		inch			
<b>Casing Depth UOM:</b>		ft			
<b><u>Construction Record - Casing</u></b>					
<b>Casing ID:</b>		1002922933			
<b>Layer:</b>		1			
<b>Material:</b>		1			
<b>Open Hole or Material:</b>		STEEL			
<b>Depth From:</b>		-2			
<b>Depth To:</b>		54			
<b>Casing Diameter:</b>		6			
<b>Casing Diameter UOM:</b>		inch			
<b>Casing Depth UOM:</b>		ft			
<b><u>Construction Record - Screen</u></b>					
<b>Screen ID:</b>		1002922935			
<b>Layer:</b>					
<b>Slot:</b>					
<b>Screen Top Depth:</b>					
<b>Screen End Depth:</b>					
<b>Screen Material:</b>					
<b>Screen Depth UOM:</b>		ft			
<b>Screen Diameter UOM:</b>		inch			
<b>Screen Diameter:</b>					
<b><u>Results of Well Yield Testing</u></b>					
<b>Pump Test ID:</b>		1002922924			
<b>Pump Set At:</b>		240			
<b>Static Level:</b>		154			
<b>Final Level After Pumping:</b>		124.6			
<b>Recommended Pump Depth:</b>		240			
<b>Pumping Rate:</b>		12			
<b>Flowing Rate:</b>					
<b>Recommended Pump Rate:</b>		12			
<b>Levels UOM:</b>		ft			
<b>Rate UOM:</b>		GPM			
<b>Water State After Test Code:</b>		3			
<b>Water State After Test:</b>		OTHER			
<b>Pumping Test Method:</b>		0			
<b>Pumping Duration HR:</b>		1			
<b>Pumping Duration MIN:</b>		0			
<b>Flowing:</b>					
<b><u>Draw Down &amp; Recovery</u></b>					
<b>Pump Test Detail ID:</b>		1002922950			
<b>Test Type:</b>		Draw Down			
<b>Test Duration:</b>		20			
<b>Test Level:</b>		99.6			
<b>Test Level UOM:</b>		ft			
<b><u>Draw Down &amp; Recovery</u></b>					
<b>Pump Test Detail ID:</b>		1002922937			
<b>Test Type:</b>		Recovery			
<b>Test Duration:</b>		1			
<b>Test Level:</b>		104.4			
<b>Test Level UOM:</b>		ft			

<b>Map Key</b>	<b>Number of Records</b>	<b>Direction/ Distance (m)</b>	<b>Elev/Diff (m)</b>	<b>Site</b>	<b>DB</b>
<b><u>Draw Down &amp; Recovery</u></b>					
<b>Pump Test Detail ID:</b>			1002922945		
<b>Test Type:</b>			Recovery		
<b>Test Duration:</b>			5		
<b>Test Level:</b>			76.4		
<b>Test Level UOM:</b>			ft		
<b><u>Draw Down &amp; Recovery</u></b>					
<b>Pump Test Detail ID:</b>			1002922948		
<b>Test Type:</b>			Draw Down		
<b>Test Duration:</b>			15		
<b>Test Level:</b>			90		
<b>Test Level UOM:</b>			ft		
<b><u>Draw Down &amp; Recovery</u></b>					
<b>Pump Test Detail ID:</b>			1002922951		
<b>Test Type:</b>			Recovery		
<b>Test Duration:</b>			20		
<b>Test Level:</b>			17		
<b>Test Level UOM:</b>			ft		
<b><u>Draw Down &amp; Recovery</u></b>					
<b>Pump Test Detail ID:</b>			1002922943		
<b>Test Type:</b>			Recovery		
<b>Test Duration:</b>			4		
<b>Test Level:</b>			82.8		
<b>Test Level UOM:</b>			ft		
<b><u>Draw Down &amp; Recovery</u></b>					
<b>Pump Test Detail ID:</b>			1002922961		
<b>Test Type:</b>			Recovery		
<b>Test Duration:</b>			60		
<b>Test Level:</b>			15.6		
<b>Test Level UOM:</b>			ft		
<b><u>Draw Down &amp; Recovery</u></b>					
<b>Pump Test Detail ID:</b>			1002922940		
<b>Test Type:</b>			Draw Down		
<b>Test Duration:</b>			3		
<b>Test Level:</b>			44.1		
<b>Test Level UOM:</b>			ft		
<b><u>Draw Down &amp; Recovery</u></b>					
<b>Pump Test Detail ID:</b>			1002922947		
<b>Test Type:</b>			Recovery		
<b>Test Duration:</b>			10		
<b>Test Level:</b>			48		
<b>Test Level UOM:</b>			ft		
<b><u>Draw Down &amp; Recovery</u></b>					

<b>Map Key</b>	<b>Number of Records</b>	<b>Direction/ Distance (m)</b>	<b>Elev/Diff (m)</b>	<b>Site</b>	<b>DB</b>
<b>Pump Test Detail ID:</b>		1002922958			
<b>Test Type:</b>		Draw Down			
<b>Test Duration:</b>		50			
<b>Test Level:</b>		120.4			
<b>Test Level UOM:</b>		ft			
<b><u>Draw Down &amp; Recovery</u></b>					
<b>Pump Test Detail ID:</b>		1002922938			
<b>Test Type:</b>		Draw Down			
<b>Test Duration:</b>		2			
<b>Test Level:</b>		37.3			
<b>Test Level UOM:</b>		ft			
<b><u>Draw Down &amp; Recovery</u></b>					
<b>Pump Test Detail ID:</b>		1002922946			
<b>Test Type:</b>		Draw Down			
<b>Test Duration:</b>		10			
<b>Test Level:</b>		72			
<b>Test Level UOM:</b>		ft			
<b><u>Draw Down &amp; Recovery</u></b>					
<b>Pump Test Detail ID:</b>		1002922941			
<b>Test Type:</b>		Recovery			
<b>Test Duration:</b>		3			
<b>Test Level:</b>		89			
<b>Test Level UOM:</b>		ft			
<b><u>Draw Down &amp; Recovery</u></b>					
<b>Pump Test Detail ID:</b>		1002922957			
<b>Test Type:</b>		Recovery			
<b>Test Duration:</b>		40			
<b>Test Level:</b>		15.6			
<b>Test Level UOM:</b>		ft			
<b><u>Draw Down &amp; Recovery</u></b>					
<b>Pump Test Detail ID:</b>		1002922949			
<b>Test Type:</b>		Recovery			
<b>Test Duration:</b>		15			
<b>Test Level:</b>		29.3			
<b>Test Level UOM:</b>		ft			
<b><u>Draw Down &amp; Recovery</u></b>					
<b>Pump Test Detail ID:</b>		1002922942			
<b>Test Type:</b>		Draw Down			
<b>Test Duration:</b>		4			
<b>Test Level:</b>		51.1			
<b>Test Level UOM:</b>		ft			
<b><u>Draw Down &amp; Recovery</u></b>					
<b>Pump Test Detail ID:</b>		1002922952			
<b>Test Type:</b>		Draw Down			
<b>Test Duration:</b>		25			
<b>Test Level:</b>		106			

<i>Map Key</i>	<i>Number of Records</i>	<i>Direction/ Distance (m)</i>	<i>Elev/Diff (m)</i>	<i>Site</i>	<i>DB</i>
<i>Test Level UOM:</i>		ft			
<u><i>Draw Down &amp; Recovery</i></u>					
<i>Pump Test Detail ID:</i>	1002922944				
<i>Test Type:</i>	Draw Down				
<i>Test Duration:</i>	5				
<i>Test Level:</i>	56.1				
<i>Test Level UOM:</i>	ft				
<u><i>Draw Down &amp; Recovery</i></u>					
<i>Pump Test Detail ID:</i>	1002922954				
<i>Test Type:</i>	Draw Down				
<i>Test Duration:</i>	30				
<i>Test Level:</i>	110.4				
<i>Test Level UOM:</i>	ft				
<u><i>Draw Down &amp; Recovery</i></u>					
<i>Pump Test Detail ID:</i>	1002922936				
<i>Test Type:</i>	Draw Down				
<i>Test Duration:</i>	1				
<i>Test Level:</i>	30				
<i>Test Level UOM:</i>	ft				
<u><i>Draw Down &amp; Recovery</i></u>					
<i>Pump Test Detail ID:</i>	1002922960				
<i>Test Type:</i>	Draw Down				
<i>Test Duration:</i>	60				
<i>Test Level:</i>	124.6				
<i>Test Level UOM:</i>	ft				
<u><i>Draw Down &amp; Recovery</i></u>					
<i>Pump Test Detail ID:</i>	1002922955				
<i>Test Type:</i>	Recovery				
<i>Test Duration:</i>	30				
<i>Test Level:</i>	15.6				
<i>Test Level UOM:</i>	ft				
<u><i>Draw Down &amp; Recovery</i></u>					
<i>Pump Test Detail ID:</i>	1002922959				
<i>Test Type:</i>	Recovery				
<i>Test Duration:</i>	50				
<i>Test Level:</i>	15.6				
<i>Test Level UOM:</i>	ft				
<u><i>Draw Down &amp; Recovery</i></u>					
<i>Pump Test Detail ID:</i>	1002922953				
<i>Test Type:</i>	Recovery				
<i>Test Duration:</i>	25				
<i>Test Level:</i>	15.6				
<i>Test Level UOM:</i>	ft				
<u><i>Draw Down &amp; Recovery</i></u>					



Map Key	Number of Records	Direction/ Distance (m)	Elev/Diff (m)	Site	DB
<b>Pump Test Detail ID:</b> 1002922956					
<b>Test Type:</b> Draw Down					
<b>Test Duration:</b> 40					
<b>Test Level:</b> 116					
<b>Test Level UOM:</b> ft					
<b><u>Draw Down &amp; Recovery</u></b>					
<b>Pump Test Detail ID:</b> 1002922939					
<b>Test Type:</b> Recovery					
<b>Test Duration:</b> 2					
<b>Test Level:</b> 96					
<b>Test Level UOM:</b> ft					
<b><u>Water Details</u></b>					
<b>Water ID:</b> 1002922932					
<b>Layer:</b> 2					
<b>Kind Code:</b> 8					
<b>Kind:</b> Untested					
<b>Water Found Depth:</b> 245					
<b>Water Found Depth UOM:</b> ft					
<b><u>Water Details</u></b>					
<b>Water ID:</b> 1002922931					
<b>Layer:</b> 1					
<b>Kind Code:</b> 8					
<b>Kind:</b> Untested					
<b>Water Found Depth:</b> 118					
<b>Water Found Depth UOM:</b> ft					
<b><u>Hole Diameter</u></b>					
<b>Hole ID:</b> 1002922928					
<b>Diameter:</b> 6					
<b>Depth From:</b> 0					
<b>Depth To:</b> 260					
<b>Hole Depth UOM:</b> ft					
<b>Hole Diameter UOM:</b> inch					

<a href="#">53</a>	1 of 1	E/149.2	104.0 / 1.77	6560 JACK PINE CRES. lot 4 con 3 GREELY ON	WWIS
<b>Well ID:</b> 7132137				<b>Data Entry Status:</b>	
<b>Construction Date:</b>				<b>Data Src:</b>	
<b>Primary Water Use:</b> Domestic				<b>Date Received:</b> 10/20/2009	
<b>Sec. Water Use:</b>				<b>Selected Flag:</b> Yes	
<b>Final Well Status:</b> Water Supply				<b>Abandonment Rec:</b>	
<b>Water Type:</b>				<b>Contractor:</b> 6455	
<b>Casing Material:</b>				<b>Form Version:</b> 3	
<b>Audit No:</b> Z38030				<b>Owner:</b>	
<b>Tag:</b> A034474				<b>Street Name:</b> 6560 JACK PINE CRES.	
<b>Construction Method:</b>				<b>County:</b> OTTAWA	
<b>Elevation (m):</b>				<b>Municipality:</b> OSGOODE TOWNSHIP	
<b>Elevation Reliability:</b>				<b>Site Info:</b> PCL 240	
<b>Depth to Bedrock:</b>				<b>Lot:</b> 004	
<b>Well Depth:</b>				<b>Concession:</b> 03	
<b>Overburden/Bedrock:</b>				<b>Concession Name:</b> CON	
<b>Pump Rate:</b>				<b>Easting NAD83:</b>	
<b>Static Water Level:</b>				<b>Northing NAD83:</b>	

<b>Map Key</b>	<b>Number of Records</b>	<b>Direction/ Distance (m)</b>	<b>Elev/Diff (m)</b>	<b>Site</b>	<b>DB</b>
----------------	--------------------------	--------------------------------	----------------------	-------------	-----------

Flowing (Y/N):  
Flow Rate:  
Clear/Cloudy:

Zone:  
UTM Reliability:

PDF URL (Map): [https://d2khazk8e83rdv.cloudfront.net/moe\\_mapping/downloads/2Water/Wells\\_pdfs/713\7132137.pdf](https://d2khazk8e83rdv.cloudfront.net/moe_mapping/downloads/2Water/Wells_pdfs/713\7132137.pdf)

**Bore Hole Information**

<b>Bore Hole ID:</b>	1002749865	<b>Elevation:</b>	104.145652
<b>DP2BR:</b>		<b>Elevrc:</b>	
<b>Spatial Status:</b>		<b>Zone:</b>	18
<b>Code OB:</b>		<b>East83:</b>	453276
<b>Code OB Desc:</b>		<b>North83:</b>	5011371
<b>Open Hole:</b>		<b>Org CS:</b>	UTM83
<b>Cluster Kind:</b>		<b>UTMRC:</b>	3
<b>Date Completed:</b>	7/17/2009	<b>UTMRC Desc:</b>	margin of error : 10 - 30 m
<b>Remarks:</b>		<b>Location Method:</b>	wwr
<b>Elevrc Desc:</b>			
<b>Location Source Date:</b>			
<b>Improvement Location Source:</b>			
<b>Improvement Location Method:</b>			
<b>Source Revision Comment:</b>			
<b>Supplier Comment:</b>			

**Overburden and Bedrock**

**Materials Interval**

<b>Formation ID:</b>	1002855904
<b>Layer:</b>	1
<b>Color:</b>	6
<b>General Color:</b>	BROWN
<b>Mat1:</b>	05
<b>Most Common Material:</b>	CLAY
<b>Mat2:</b>	87
<b>Mat2 Desc:</b>	STONEY
<b>Mat3:</b>	81
<b>Mat3 Desc:</b>	SANDY
<b>Formation Top Depth:</b>	0
<b>Formation End Depth:</b>	.91
<b>Formation End Depth UOM:</b>	m

**Overburden and Bedrock**

**Materials Interval**

<b>Formation ID:</b>	1002855905
<b>Layer:</b>	2
<b>Color:</b>	2
<b>General Color:</b>	GREY
<b>Mat1:</b>	15
<b>Most Common Material:</b>	LIMESTONE
<b>Mat2:</b>	
<b>Mat2 Desc:</b>	
<b>Mat3:</b>	73
<b>Mat3 Desc:</b>	HARD
<b>Formation Top Depth:</b>	.91
<b>Formation End Depth:</b>	10.67
<b>Formation End Depth UOM:</b>	m

**Annular Space/Abandonment**

**Sealing Record**

Plug ID: 1002855907

<b>Map Key</b>	<b>Number of Records</b>	<b>Direction/ Distance (m)</b>	<b>Elev/Diff (m)</b>	<b>Site</b>	<b>DB</b>
<b>Layer:</b>		1			
<b>Plug From:</b>		0			
<b>Plug To:</b>		6.11			
<b>Plug Depth UOM:</b>		m			
<b><u>Method of Construction &amp; Well Use</u></b>					
<b>Method Construction ID:</b>		1002855928			
<b>Method Construction Code:</b>		1			
<b>Method Construction:</b>		Cable Tool			
<b>Other Method Construction:</b>					
<b><u>Pipe Information</u></b>					
<b>Pipe ID:</b>		1002855902			
<b>Casing No:</b>		0			
<b>Comment:</b>					
<b>Alt Name:</b>					
<b><u>Construction Record - Casing</u></b>					
<b>Casing ID:</b>		1002855910			
<b>Layer:</b>		2			
<b>Material:</b>		4			
<b>Open Hole or Material:</b>		OPEN HOLE			
<b>Depth From:</b>		6.11			
<b>Depth To:</b>		10.67			
<b>Casing Diameter:</b>					
<b>Casing Diameter UOM:</b>		cm			
<b>Casing Depth UOM:</b>		m			
<b><u>Construction Record - Casing</u></b>					
<b>Casing ID:</b>		1002855909			
<b>Layer:</b>		1			
<b>Material:</b>		1			
<b>Open Hole or Material:</b>		STEEL			
<b>Depth From:</b>		0			
<b>Depth To:</b>		6.11			
<b>Casing Diameter:</b>		12.7			
<b>Casing Diameter UOM:</b>		cm			
<b>Casing Depth UOM:</b>		m			
<b><u>Construction Record - Screen</u></b>					
<b>Screen ID:</b>		1002855911			
<b>Layer:</b>					
<b>Slot:</b>					
<b>Screen Top Depth:</b>					
<b>Screen End Depth:</b>					
<b>Screen Material:</b>					
<b>Screen Depth UOM:</b>		m			
<b>Screen Diameter UOM:</b>		cm			
<b>Screen Diameter:</b>					
<b><u>Results of Well Yield Testing</u></b>					
<b>Pump Test ID:</b>		1002855903			
<b>Pump Set At:</b>		5.79			
<b>Static Level:</b>		2.3			

<i>Map Key</i>	<i>Number of Records</i>	<i>Direction/ Distance (m)</i>	<i>Elev/Diff (m)</i>	<i>Site</i>	<i>DB</i>
<i>Final Level After Pumping:</i>			5.3		
<i>Recommended Pump Depth:</i>			7.62		
<i>Pumping Rate:</i>			113.75		
<i>Flowing Rate:</i>					
<i>Recommended Pump Rate:</i>			45.5		
<i>Levels UOM:</i>			m		
<i>Rate UOM:</i>			LPM		
<i>Water State After Test Code:</i>			1		
<i>Water State After Test:</i>			CLEAR		
<i>Pumping Test Method:</i>			1		
<i>Pumping Duration HR:</i>			1		
<i>Pumping Duration MIN:</i>					
<i>Flowing:</i>			No		
 <b><u>Draw Down &amp; Recovery</u></b>					
<i>Pump Test Detail ID:</i>			1002855913		
<i>Test Type:</i>			Recovery		
<i>Test Duration:</i>			1		
<i>Test Level:</i>			2.44		
<i>Test Level UOM:</i>			m		
 <b><u>Draw Down &amp; Recovery</u></b>					
<i>Pump Test Detail ID:</i>			1002855914		
<i>Test Type:</i>			Draw Down		
<i>Test Duration:</i>			2		
<i>Test Level:</i>			3.86		
<i>Test Level UOM:</i>			m		
 <b><u>Draw Down &amp; Recovery</u></b>					
<i>Pump Test Detail ID:</i>			1002855926		
<i>Test Type:</i>			Draw Down		
<i>Test Duration:</i>			60		
<i>Test Level:</i>			5.33		
<i>Test Level UOM:</i>			m		
 <b><u>Draw Down &amp; Recovery</u></b>					
<i>Pump Test Detail ID:</i>			1002855925		
<i>Test Type:</i>			Draw Down		
<i>Test Duration:</i>			50		
<i>Test Level:</i>			5.33		
<i>Test Level UOM:</i>			m		
 <b><u>Draw Down &amp; Recovery</u></b>					
<i>Pump Test Detail ID:</i>			1002855925		
<i>Test Type:</i>			Draw Down		
<i>Test Duration:</i>			50		
<i>Test Level:</i>			5.33		
<i>Test Level UOM:</i>			m		
 <b><u>Draw Down &amp; Recovery</u></b>					
<i>Pump Test Detail ID:</i>			1002855919		
<i>Test Type:</i>			Draw Down		
<i>Test Duration:</i>			10		
<i>Test Level:</i>			5.33		
<i>Test Level UOM:</i>			m		
 <b><u>Draw Down &amp; Recovery</u></b>					
<i>Pump Test Detail ID:</i>			1002855923		
<i>Test Type:</i>			Draw Down		
<i>Test Duration:</i>			30		
<i>Test Level:</i>			5.33		
<i>Test Level UOM:</i>			m		

<b>Map Key</b>	<b>Number of Records</b>	<b>Direction/ Distance (m)</b>	<b>Elev/Diff (m)</b>	<b>Site</b>	<b>DB</b>
<b><u>Draw Down &amp; Recovery</u></b>					
<b>Pump Test Detail ID:</b>		1002855918			
<b>Test Type:</b>		Draw Down			
<b>Test Duration:</b>		5			
<b>Test Level:</b>		5.15			
<b>Test Level UOM:</b>		m			
<b><u>Draw Down &amp; Recovery</u></b>					
<b>Pump Test Detail ID:</b>		1002855912			
<b>Test Type:</b>		Draw Down			
<b>Test Duration:</b>		1			
<b>Test Level:</b>		3.29			
<b>Test Level UOM:</b>		m			
<b><u>Draw Down &amp; Recovery</u></b>					
<b>Pump Test Detail ID:</b>		1002855924			
<b>Test Type:</b>		Draw Down			
<b>Test Duration:</b>		40			
<b>Test Level:</b>		5.33			
<b>Test Level UOM:</b>		m			
<b><u>Draw Down &amp; Recovery</u></b>					
<b>Pump Test Detail ID:</b>		1002855915			
<b>Test Type:</b>		Recovery			
<b>Test Duration:</b>		2			
<b>Test Level:</b>		2.3			
<b>Test Level UOM:</b>		m			
<b><u>Draw Down &amp; Recovery</u></b>					
<b>Pump Test Detail ID:</b>		1002855921			
<b>Test Type:</b>		Draw Down			
<b>Test Duration:</b>		20			
<b>Test Level:</b>		5.33			
<b>Test Level UOM:</b>		m			
<b><u>Draw Down &amp; Recovery</u></b>					
<b>Pump Test Detail ID:</b>		1002855922			
<b>Test Type:</b>		Draw Down			
<b>Test Duration:</b>		25			
<b>Test Level:</b>		5.33			
<b>Test Level UOM:</b>		m			
<b><u>Draw Down &amp; Recovery</u></b>					
<b>Pump Test Detail ID:</b>		1002855916			
<b>Test Type:</b>		Draw Down			
<b>Test Duration:</b>		3			
<b>Test Level:</b>		4.57			
<b>Test Level UOM:</b>		m			
<b><u>Draw Down &amp; Recovery</u></b>					

Map Key	Number of Records	Direction/ Distance (m)	Elev/Diff (m)	Site	DB
<b>Pump Test Detail ID:</b> 1002855917					
<b>Test Type:</b> Draw Down					
<b>Test Duration:</b> 4					
<b>Test Level:</b> 4.98					
<b>Test Level UOM:</b> m					
<b><u>Draw Down &amp; Recovery</u></b>					
<b>Pump Test Detail ID:</b> 1002855920					
<b>Test Type:</b> Draw Down					
<b>Test Duration:</b> 15					
<b>Test Level:</b> 5.33					
<b>Test Level UOM:</b> m					
<b><u>Water Details</u></b>					
<b>Water ID:</b> 1002855908					
<b>Layer:</b> 1					
<b>Kind Code:</b> 4					
<b>Kind:</b> MINERIAL					
<b>Water Found Depth:</b> 8.2					
<b>Water Found Depth UOM:</b> m					
<b><u>Hole Diameter</u></b>					
<b>Hole ID:</b> 1002855906					
<b>Diameter:</b> 20.95					
<b>Depth From:</b> 0					
<b>Depth To:</b> 6.11					
<b>Hole Depth UOM:</b> m					
<b>Hole Diameter UOM:</b> cm					

<a href="#">54</a>	1 of 1	ENE/151.5	102.8 / 0.63	lot 3 con 3 ON	WWIS
<b>Well ID:</b> 1512099				<b>Data Entry Status:</b>	
<b>Construction Date:</b>				<b>Data Src:</b> 1	
<b>Primary Water Use:</b> Domestic				<b>Date Received:</b> 11/10/1972	
<b>Sec. Water Use:</b> 0				<b>Selected Flag:</b> Yes	
<b>Final Well Status:</b> Water Supply				<b>Abandonment Rec:</b>	
<b>Water Type:</b>				<b>Contractor:</b> 1703	
<b>Casing Material:</b>				<b>Form Version:</b> 1	
<b>Audit No:</b>				<b>Owner:</b>	
<b>Tag:</b>				<b>Street Name:</b>	
<b>Construction Method:</b>				<b>County:</b> OTTAWA	
<b>Elevation (m):</b>				<b>Municipality:</b> OSGOODE TOWNSHIP	
<b>Elevation Reliability:</b>				<b>Site Info:</b>	
<b>Depth to Bedrock:</b>				<b>Lot:</b> 003	
<b>Well Depth:</b>				<b>Concession:</b> 03	
<b>Overburden/Bedrock:</b>				<b>Concession Name:</b> CON	
<b>Pump Rate:</b>				<b>Easting NAD83:</b>	
<b>Static Water Level:</b>				<b>Northing NAD83:</b>	
<b>Flowing (Y/N):</b>				<b>Zone:</b>	
<b>Flow Rate:</b>				<b>UTM Reliability:</b>	
<b>Clear/Cloudy:</b>					
<b>PDF URL (Map):</b>		<a href="https://d2khazk8e83rdv.cloudfront.net/moe_mapping/downloads/2Water/Wells_pdfs/151\1512099.pdf">https://d2khazk8e83rdv.cloudfront.net/moe_mapping/downloads/2Water/Wells_pdfs/151\1512099.pdf</a>			

**Bore Hole Information**

<b>Bore Hole ID:</b>	10034091	<b>Elevation:</b>	102.853149
<b>DP2BR:</b>	0	<b>Elevrc:</b>	

Map Key	Number of Records	Direction/ Distance (m)	Elev/Diff (m)	Site	DB
<b>Spatial Status:</b>				<b>Zone:</b>	18
<b>Code OB:</b>	h			<b>East83:</b>	453314.8
<b>Code OB Desc:</b>	Mixed in a Layer			<b>North83:</b>	5011732
<b>Open Hole:</b>				<b>Org CS:</b>	
<b>Cluster Kind:</b>				<b>UTMRC:</b>	6
<b>Date Completed:</b>	4/27/1972			<b>UTMRC Desc:</b>	margin of error : 300 m - 1 km
<b>Remarks:</b>				<b>Location Method:</b>	p6
<b>Elevrc Desc:</b>					
<b>Location Source Date:</b>					
<b>Improvement Location Source:</b>					
<b>Improvement Location Method:</b>					
<b>Source Revision Comment:</b>					
<b>Supplier Comment:</b>					

**Overburden and Bedrock**

**Materials Interval**

**Formation ID:** 931019609  
**Layer:** 2  
**Color:**  
**General Color:**  
**Mat1:** 05  
**Most Common Material:** CLAY  
**Mat2:** 28  
**Mat2 Desc:** SAND  
**Mat3:** 11  
**Mat3 Desc:** GRAVEL  
**Formation Top Depth:** 7  
**Formation End Depth:** 8  
**Formation End Depth UOM:** ft

**Overburden and Bedrock**

**Materials Interval**

**Formation ID:** 931019610  
**Layer:** 3  
**Color:**  
**General Color:**  
**Mat1:** 12  
**Most Common Material:** STONES  
**Mat2:**  
**Mat2 Desc:**  
**Mat3:**  
**Mat3 Desc:**  
**Formation Top Depth:** 8  
**Formation End Depth:** 68  
**Formation End Depth UOM:** ft

**Overburden and Bedrock**

**Materials Interval**

**Formation ID:** 931019608  
**Layer:** 1  
**Color:** 6  
**General Color:** BROWN  
**Mat1:** 28  
**Most Common Material:** SAND  
**Mat2:** 15  
**Mat2 Desc:** LIMESTONE  
**Mat3:**  
**Mat3 Desc:**  
**Formation Top Depth:** 0  
**Formation End Depth:** 7

<b>Map Key</b>	<b>Number of Records</b>	<b>Direction/ Distance (m)</b>	<b>Elev/Diff (m)</b>	<b>Site</b>	<b>DB</b>
<b>Formation End Depth UOM:</b>		ft			
<b><u>Method of Construction &amp; Well Use</u></b>					
<b>Method Construction ID:</b>		961512099			
<b>Method Construction Code:</b>		7			
<b>Method Construction:</b>		Diamond			
<b>Other Method Construction:</b>					
<b><u>Pipe Information</u></b>					
<b>Pipe ID:</b>		10582661			
<b>Casing No:</b>		1			
<b>Comment:</b>					
<b>Alt Name:</b>					
<b><u>Construction Record - Casing</u></b>					
<b>Casing ID:</b>		930060491			
<b>Layer:</b>		2			
<b>Material:</b>		4			
<b>Open Hole or Material:</b>		OPEN HOLE			
<b>Depth From:</b>					
<b>Depth To:</b>		68			
<b>Casing Diameter:</b>					
<b>Casing Diameter UOM:</b>		inch			
<b>Casing Depth UOM:</b>		ft			
<b><u>Construction Record - Casing</u></b>					
<b>Casing ID:</b>		930060490			
<b>Layer:</b>		1			
<b>Material:</b>		2			
<b>Open Hole or Material:</b>		GALVANIZED			
<b>Depth From:</b>					
<b>Depth To:</b>		21			
<b>Casing Diameter:</b>		2			
<b>Casing Diameter UOM:</b>		inch			
<b>Casing Depth UOM:</b>		ft			
<b><u>Results of Well Yield Testing</u></b>					
<b>Pump Test ID:</b>		991512099			
<b>Pump Set At:</b>					
<b>Static Level:</b>					
<b>Final Level After Pumping:</b>		3			
<b>Recommended Pump Depth:</b>		30			
<b>Pumping Rate:</b>		10			
<b>Flowing Rate:</b>					
<b>Recommended Pump Rate:</b>		10			
<b>Levels UOM:</b>		ft			
<b>Rate UOM:</b>		GPM			
<b>Water State After Test Code:</b>		1			
<b>Water State After Test:</b>		CLEAR			
<b>Pumping Test Method:</b>		1			
<b>Pumping Duration HR:</b>		2			
<b>Pumping Duration MIN:</b>		30			
<b>Flowing:</b>		No			
<b><u>Draw Down &amp; Recovery</u></b>					



Map Key	Number of Records	Direction/ Distance (m)	Elev/Diff (m)	Site	DB
---------	-------------------	----------------------------	------------------	------	----

**Pump Test Detail ID:** 934894809  
**Test Type:** Draw Down  
**Test Duration:** 60  
**Test Level:** 15  
**Test Level UOM:** ft

Draw Down & Recovery

**Pump Test Detail ID:** 934098727  
**Test Type:** Draw Down  
**Test Duration:** 15  
**Test Level:** 15  
**Test Level UOM:** ft

Draw Down & Recovery

**Pump Test Detail ID:** 934376318  
**Test Type:** Draw Down  
**Test Duration:** 30  
**Test Level:** 15  
**Test Level UOM:** ft

Draw Down & Recovery

**Pump Test Detail ID:** 934646651  
**Test Type:** Draw Down  
**Test Duration:** 45  
**Test Level:** 15  
**Test Level UOM:** ft

Water Details

**Water ID:** 933467443  
**Layer:** 1  
**Kind Code:** 1  
**Kind:** FRESH  
**Water Found Depth:** 68  
**Water Found Depth UOM:** ft

[55](#)      1 of 1      E/153.6      104.0 / 1.80      lot 4 con 3 ON      [WWIS](#)

**Well ID:** 1507177  
**Construction Date:**  
**Primary Water Use:** Domestic  
**Sec. Water Use:** 0  
**Final Well Status:** Water Supply  
**Water Type:**  
**Casing Material:**  
**Audit No:**  
**Tag:**  
**Construction Method:**  
**Elevation (m):**  
**Elevation Reliability:**  
**Depth to Bedrock:**  
**Well Depth:**  
**Overburden/Bedrock:**  
**Pump Rate:**  
**Static Water Level:**  
**Flowing (Y/N):**  
**Flow Rate:**

**Data Entry Status:**  
**Data Src:** 1  
**Date Received:** 12/7/1966  
**Selected Flag:** Yes  
**Abandonment Rec:**  
**Contractor:** 1703  
**Form Version:** 1  
**Owner:**  
**Street Name:**  
**County:** OTTAWA  
**Municipality:** OSGOODE TOWNSHIP  
**Site Info:**  
**Lot:** 004  
**Concession:** 03  
**Concession Name:** CON  
**Easting NAD83:**  
**Northing NAD83:**  
**Zone:**  
**UTM Reliability:**

Clear/Cloudy:

PDF URL (Map): [https://d2khazk8e83rdv.cloudfront.net/moe\\_mapping/downloads/2Water/Wells\\_pdfs/150\1507177.pdf](https://d2khazk8e83rdv.cloudfront.net/moe_mapping/downloads/2Water/Wells_pdfs/150\1507177.pdf)

**Bore Hole Information**

<b>Bore Hole ID:</b>	10029212	<b>Elevation:</b>	104.026069
<b>DP2BR:</b>	0	<b>Elevrc:</b>	
<b>Spatial Status:</b>		<b>Zone:</b>	18
<b>Code OB:</b>	r	<b>East83:</b>	453270.8
<b>Code OB Desc:</b>	Bedrock	<b>North83:</b>	5011351
<b>Open Hole:</b>		<b>Org CS:</b>	
<b>Cluster Kind:</b>		<b>UTMRC:</b>	5
<b>Date Completed:</b>	7/22/1966	<b>UTMRC Desc:</b>	margin of error : 100 m - 300 m
<b>Remarks:</b>		<b>Location Method:</b>	p5
<b>Elevrc Desc:</b>			
<b>Location Source Date:</b>			
<b>Improvement Location Source:</b>			
<b>Improvement Location Method:</b>			
<b>Source Revision Comment:</b>			
<b>Supplier Comment:</b>			

**Overburden and Bedrock**

**Materials Interval**

<b>Formation ID:</b>	931006562
<b>Layer:</b>	1
<b>Color:</b>	
<b>General Color:</b>	
<b>Mat1:</b>	15
<b>Most Common Material:</b>	LIMESTONE
<b>Mat2:</b>	
<b>Mat2 Desc:</b>	
<b>Mat3:</b>	
<b>Mat3 Desc:</b>	
<b>Formation Top Depth:</b>	0
<b>Formation End Depth:</b>	51
<b>Formation End Depth UOM:</b>	ft

**Method of Construction & Well**

**Use**

<b>Method Construction ID:</b>	961507177
<b>Method Construction Code:</b>	7
<b>Method Construction:</b>	Diamond
<b>Other Method Construction:</b>	

**Pipe Information**

<b>Pipe ID:</b>	10577782
<b>Casing No:</b>	1
<b>Comment:</b>	
<b>Alt Name:</b>	

**Construction Record - Casing**

<b>Casing ID:</b>	930051121
<b>Layer:</b>	1
<b>Material:</b>	1
<b>Open Hole or Material:</b>	STEEL
<b>Depth From:</b>	
<b>Depth To:</b>	22

Map Key	Number of Records	Direction/ Distance (m)	Elev/Diff (m)	Site	DB
<b>Casing Diameter:</b>		2			
<b>Casing Diameter UOM:</b>		inch			
<b>Casing Depth UOM:</b>		ft			
<b><u>Construction Record - Casing</u></b>					
<b>Casing ID:</b>		930051122			
<b>Layer:</b>		2			
<b>Material:</b>		4			
<b>Open Hole or Material:</b>		OPEN HOLE			
<b>Depth From:</b>					
<b>Depth To:</b>		51			
<b>Casing Diameter:</b>		2			
<b>Casing Diameter UOM:</b>		inch			
<b>Casing Depth UOM:</b>		ft			
<b><u>Results of Well Yield Testing</u></b>					
<b>Pump Test ID:</b>		991507177			
<b>Pump Set At:</b>					
<b>Static Level:</b>		7			
<b>Final Level After Pumping:</b>		18			
<b>Recommended Pump Depth:</b>		18			
<b>Pumping Rate:</b>		12			
<b>Flowing Rate:</b>					
<b>Recommended Pump Rate:</b>		12			
<b>Levels UOM:</b>		ft			
<b>Rate UOM:</b>		GPM			
<b>Water State After Test Code:</b>		1			
<b>Water State After Test:</b>		CLEAR			
<b>Pumping Test Method:</b>		1			
<b>Pumping Duration HR:</b>		2			
<b>Pumping Duration MIN:</b>		0			
<b>Flowing:</b>		No			
<b><u>Water Details</u></b>					
<b>Water ID:</b>		933461366			
<b>Layer:</b>		1			
<b>Kind Code:</b>		1			
<b>Kind:</b>		FRESH			
<b>Water Found Depth:</b>		51			
<b>Water Found Depth UOM:</b>		ft			

56      1 of 1      NE/155.5      102.9 / 0.67      lot 3 con 3 ON      WWIS

<b>Well ID:</b>	1518686	<b>Data Entry Status:</b>	
<b>Construction Date:</b>		<b>Data Src:</b>	1
<b>Primary Water Use:</b>	Domestic	<b>Date Received:</b>	11/24/1983
<b>Sec. Water Use:</b>	0	<b>Selected Flag:</b>	Yes
<b>Final Well Status:</b>	Water Supply	<b>Abandonment Rec:</b>	
<b>Water Type:</b>		<b>Contractor:</b>	1558
<b>Casing Material:</b>		<b>Form Version:</b>	1
<b>Audit No:</b>		<b>Owner:</b>	
<b>Tag:</b>		<b>Street Name:</b>	
<b>Construction Method:</b>		<b>County:</b>	OTTAWA
<b>Elevation (m):</b>		<b>Municipality:</b>	OSGOODE TOWNSHIP
<b>Elevation Reliability:</b>		<b>Site Info:</b>	
<b>Depth to Bedrock:</b>		<b>Lot:</b>	003
<b>Well Depth:</b>		<b>Concession:</b>	03
<b>Overburden/Bedrock:</b>		<b>Concession Name:</b>	CON

<b>Map Key</b>	<b>Number of Records</b>	<b>Direction/ Distance (m)</b>	<b>Elev/Diff (m)</b>	<b>Site</b>	<b>DB</b>
<b>Pump Rate:</b>				<b>Easting NAD83:</b>	
<b>Static Water Level:</b>				<b>Northing NAD83:</b>	
<b>Flowing (Y/N):</b>				<b>Zone:</b>	
<b>Flow Rate:</b>				<b>UTM Reliability:</b>	
<b>Clear/Cloudy:</b>					

**PDF URL (Map):** [https://d2khazk8e83rdv.cloudfront.net/moe\\_mapping/downloads/2Water/Wells\\_pdfs/151\1518686.pdf](https://d2khazk8e83rdv.cloudfront.net/moe_mapping/downloads/2Water/Wells_pdfs/151\1518686.pdf)

**Bore Hole Information**

<b>Bore Hole ID:</b>	10040556	<b>Elevation:</b>	102.623832
<b>DP2BR:</b>	11	<b>Elevrc:</b>	
<b>Spatial Status:</b>		<b>Zone:</b>	18
<b>Code OB:</b>	r	<b>East83:</b>	453229.8
<b>Code OB Desc:</b>	Bedrock	<b>North83:</b>	5011821
<b>Open Hole:</b>		<b>Org CS:</b>	
<b>Cluster Kind:</b>		<b>UTMRC:</b>	4
<b>Date Completed:</b>	8/5/1983	<b>UTMRC Desc:</b>	margin of error : 30 m - 100 m
<b>Remarks:</b>		<b>Location Method:</b>	p4
<b>Elevrc Desc:</b>			
<b>Location Source Date:</b>			
<b>Improvement Location Source:</b>			
<b>Improvement Location Method:</b>			
<b>Source Revision Comment:</b>			
<b>Supplier Comment:</b>			

**Overburden and Bedrock**

**Materials Interval**

<b>Formation ID:</b>	931039213
<b>Layer:</b>	1
<b>Color:</b>	6
<b>General Color:</b>	BROWN
<b>Mat1:</b>	14
<b>Most Common Material:</b>	HARDPAN
<b>Mat2:</b>	81
<b>Mat2 Desc:</b>	SANDY
<b>Mat3:</b>	
<b>Mat3 Desc:</b>	
<b>Formation Top Depth:</b>	0
<b>Formation End Depth:</b>	11
<b>Formation End Depth UOM:</b>	ft

**Overburden and Bedrock**

**Materials Interval**

<b>Formation ID:</b>	931039214
<b>Layer:</b>	2
<b>Color:</b>	2
<b>General Color:</b>	GREY
<b>Mat1:</b>	15
<b>Most Common Material:</b>	LIMESTONE
<b>Mat2:</b>	73
<b>Mat2 Desc:</b>	HARD
<b>Mat3:</b>	
<b>Mat3 Desc:</b>	
<b>Formation Top Depth:</b>	11
<b>Formation End Depth:</b>	95
<b>Formation End Depth UOM:</b>	ft

**Overburden and Bedrock**

**Materials Interval**

<b>Map Key</b>	<b>Number of Records</b>	<b>Direction/ Distance (m)</b>	<b>Elev/Diff (m)</b>	<b>Site</b>	<b>DB</b>
<b>Formation ID:</b>		931039215			
<b>Layer:</b>		3			
<b>Color:</b>		2			
<b>General Color:</b>		GREY			
<b>Mat1:</b>		18			
<b>Most Common Material:</b>		SANDSTONE			
<b>Mat2:</b>		90			
<b>Mat2 Desc:</b>		VERY			
<b>Mat3:</b>		73			
<b>Mat3 Desc:</b>		HARD			
<b>Formation Top Depth:</b>		95			
<b>Formation End Depth:</b>		185			
<b>Formation End Depth UOM:</b>		ft			
<b><u>Method of Construction &amp; Well Use</u></b>					
<b>Method Construction ID:</b>		961518686			
<b>Method Construction Code:</b>		5			
<b>Method Construction:</b>		Air Percussion			
<b>Other Method Construction:</b>					
<b><u>Pipe Information</u></b>					
<b>Pipe ID:</b>		10589126			
<b>Casing No:</b>		1			
<b>Comment:</b>					
<b>Alt Name:</b>					
<b><u>Construction Record - Casing</u></b>					
<b>Casing ID:</b>		930070805			
<b>Layer:</b>		2			
<b>Material:</b>		4			
<b>Open Hole or Material:</b>		OPEN HOLE			
<b>Depth From:</b>					
<b>Depth To:</b>		185			
<b>Casing Diameter:</b>		6			
<b>Casing Diameter UOM:</b>		inch			
<b>Casing Depth UOM:</b>		ft			
<b><u>Construction Record - Casing</u></b>					
<b>Casing ID:</b>		930070804			
<b>Layer:</b>		1			
<b>Material:</b>		1			
<b>Open Hole or Material:</b>		STEEL			
<b>Depth From:</b>					
<b>Depth To:</b>		21			
<b>Casing Diameter:</b>		6			
<b>Casing Diameter UOM:</b>		inch			
<b>Casing Depth UOM:</b>		ft			
<b><u>Results of Well Yield Testing</u></b>					
<b>Pump Test ID:</b>		991518686			
<b>Pump Set At:</b>					
<b>Static Level:</b>		20			
<b>Final Level After Pumping:</b>		75			
<b>Recommended Pump Depth:</b>		100			
<b>Pumping Rate:</b>		15			

Map Key	Number of Records	Direction/ Distance (m)	Elev/Diff (m)	Site	DB
<b>Flowing Rate:</b>					
<b>Recommended Pump Rate:</b>	5				
<b>Levels UOM:</b>	ft				
<b>Rate UOM:</b>	GPM				
<b>Water State After Test Code:</b>	1				
<b>Water State After Test:</b>	CLEAR				
<b>Pumping Test Method:</b>	1				
<b>Pumping Duration HR:</b>	1				
<b>Pumping Duration MIN:</b>	0				
<b>Flowing:</b>	No				
<b><u>Draw Down &amp; Recovery</u></b>					
<b>Pump Test Detail ID:</b>	934103998				
<b>Test Type:</b>	Draw Down				
<b>Test Duration:</b>	15				
<b>Test Level:</b>	75				
<b>Test Level UOM:</b>	ft				
<b><u>Draw Down &amp; Recovery</u></b>					
<b>Pump Test Detail ID:</b>	934649984				
<b>Test Type:</b>	Draw Down				
<b>Test Duration:</b>	45				
<b>Test Level:</b>	75				
<b>Test Level UOM:</b>	ft				
<b><u>Draw Down &amp; Recovery</u></b>					
<b>Pump Test Detail ID:</b>	934380003				
<b>Test Type:</b>	Draw Down				
<b>Test Duration:</b>	30				
<b>Test Level:</b>	75				
<b>Test Level UOM:</b>	ft				
<b><u>Draw Down &amp; Recovery</u></b>					
<b>Pump Test Detail ID:</b>	934899523				
<b>Test Type:</b>	Draw Down				
<b>Test Duration:</b>	60				
<b>Test Level:</b>	75				
<b>Test Level UOM:</b>	ft				
<b><u>Water Details</u></b>					
<b>Water ID:</b>	933475460				
<b>Layer:</b>	1				
<b>Kind Code:</b>	1				
<b>Kind:</b>	FRESH				
<b>Water Found Depth:</b>	180				
<b>Water Found Depth UOM:</b>	ft				

[57](#)

1 of 1

E/156.1

104.0 / 1.79

lot 4 con 3  
ON

WWIS

**Well ID:** 1512180  
**Construction Date:**  
**Primary Water Use:** Domestic  
**Sec. Water Use:** 0  
**Final Well Status:** Water Supply  
**Water Type:**

**Data Entry Status:**  
**Data Src:** 1  
**Date Received:** 11/10/1972  
**Selected Flag:** Yes  
**Abandonment Rec:**  
**Contractor:** 1558

Map Key	Number of Records	Direction/ Distance (m)	Elev/Diff (m)	Site	DB
<b>Casing Material:</b>				<b>Form Version:</b>	1
<b>Audit No:</b>				<b>Owner:</b>	
<b>Tag:</b>				<b>Street Name:</b>	
<b>Construction Method:</b>				<b>County:</b>	OTTAWA
<b>Elevation (m):</b>				<b>Municipality:</b>	OSGOODE TOWNSHIP
<b>Elevation Reliability:</b>				<b>Site Info:</b>	
<b>Depth to Bedrock:</b>				<b>Lot:</b>	004
<b>Well Depth:</b>				<b>Concession:</b>	03
<b>Overburden/Bedrock:</b>				<b>Concession Name:</b>	CON
<b>Pump Rate:</b>				<b>Easting NAD83:</b>	
<b>Static Water Level:</b>				<b>Northing NAD83:</b>	
<b>Flowing (Y/N):</b>				<b>Zone:</b>	
<b>Flow Rate:</b>				<b>UTM Reliability:</b>	
<b>Clear/Cloudy:</b>					

**PDF URL (Map):** [https://d2khazk8e83rdv.cloudfront.net/moe\\_mapping/downloads/2Water/Wells\\_pdfs/151\1512180.pdf](https://d2khazk8e83rdv.cloudfront.net/moe_mapping/downloads/2Water/Wells_pdfs/151\1512180.pdf)

**Bore Hole Information**

<b>Bore Hole ID:</b>	10034172	<b>Elevation:</b>	103.958183
<b>DP2BR:</b>	1	<b>Elevrc:</b>	
<b>Spatial Status:</b>		<b>Zone:</b>	18
<b>Code OB:</b>	r	<b>East83:</b>	453268.8
<b>Code OB Desc:</b>	Bedrock	<b>North83:</b>	5011341
<b>Open Hole:</b>		<b>Org CS:</b>	
<b>Cluster Kind:</b>		<b>UTMRC:</b>	4
<b>Date Completed:</b>	9/6/1972	<b>UTMRC Desc:</b>	margin of error : 30 m - 100 m
<b>Remarks:</b>		<b>Location Method:</b>	p4
<b>Elevrc Desc:</b>			
<b>Location Source Date:</b>			
<b>Improvement Location Source:</b>			
<b>Improvement Location Method:</b>			
<b>Source Revision Comment:</b>			
<b>Supplier Comment:</b>			

**Overburden and Bedrock  
Materials Interval**

<b>Formation ID:</b>	931019870
<b>Layer:</b>	1
<b>Color:</b>	6
<b>General Color:</b>	BROWN
<b>Mat1:</b>	02
<b>Most Common Material:</b>	TOPSOIL
<b>Mat2:</b>	28
<b>Mat2 Desc:</b>	SAND
<b>Mat3:</b>	
<b>Mat3 Desc:</b>	
<b>Formation Top Depth:</b>	0
<b>Formation End Depth:</b>	1
<b>Formation End Depth UOM:</b>	ft

**Overburden and Bedrock  
Materials Interval**

<b>Formation ID:</b>	931019871
<b>Layer:</b>	2
<b>Color:</b>	2
<b>General Color:</b>	GREY
<b>Mat1:</b>	15
<b>Most Common Material:</b>	LIMESTONE
<b>Mat2:</b>	
<b>Mat2 Desc:</b>	

<b>Map Key</b>	<b>Number of Records</b>	<b>Direction/ Distance (m)</b>	<b>Elev/Diff (m)</b>	<b>Site</b>	<b>DB</b>
<b>Mat3:</b>					
<b>Mat3 Desc:</b>					
<b>Formation Top Depth:</b>		1			
<b>Formation End Depth:</b>		40			
<b>Formation End Depth UOM:</b>		ft			
<b><u>Method of Construction &amp; Well Use</u></b>					
<b>Method Construction ID:</b>		961512180			
<b>Method Construction Code:</b>		5			
<b>Method Construction:</b>		Air Percussion			
<b>Other Method Construction:</b>					
<b><u>Pipe Information</u></b>					
<b>Pipe ID:</b>		10582742			
<b>Casing No:</b>		1			
<b>Comment:</b>					
<b>Alt Name:</b>					
<b><u>Construction Record - Casing</u></b>					
<b>Casing ID:</b>		930060620			
<b>Layer:</b>		2			
<b>Material:</b>		4			
<b>Open Hole or Material:</b>		OPEN HOLE			
<b>Depth From:</b>					
<b>Depth To:</b>		40			
<b>Casing Diameter:</b>		6			
<b>Casing Diameter UOM:</b>		inch			
<b>Casing Depth UOM:</b>		ft			
<b><u>Construction Record - Casing</u></b>					
<b>Casing ID:</b>		930060619			
<b>Layer:</b>		1			
<b>Material:</b>		1			
<b>Open Hole or Material:</b>		STEEL			
<b>Depth From:</b>					
<b>Depth To:</b>		20			
<b>Casing Diameter:</b>		6			
<b>Casing Diameter UOM:</b>		inch			
<b>Casing Depth UOM:</b>		ft			
<b><u>Results of Well Yield Testing</u></b>					
<b>Pump Test ID:</b>		991512180			
<b>Pump Set At:</b>					
<b>Static Level:</b>		4			
<b>Final Level After Pumping:</b>		20			
<b>Recommended Pump Depth:</b>		25			
<b>Pumping Rate:</b>		15			
<b>Flowing Rate:</b>					
<b>Recommended Pump Rate:</b>		5			
<b>Levels UOM:</b>		ft			
<b>Rate UOM:</b>		GPM			
<b>Water State After Test Code:</b>		1			
<b>Water State After Test:</b>		CLEAR			
<b>Pumping Test Method:</b>		1			
<b>Pumping Duration HR:</b>		1			
<b>Pumping Duration MIN:</b>		0			



Map Key	Number of Records	Direction/ Distance (m)	Elev/Diff (m)	Site	DB
Flowing:		No			
<u>Draw Down &amp; Recovery</u>					
Pump Test Detail ID:	934376399				
Test Type:	Draw Down				
Test Duration:	30				
Test Level:	20				
Test Level UOM:	ft				
<u>Draw Down &amp; Recovery</u>					
Pump Test Detail ID:	934895308				
Test Type:	Draw Down				
Test Duration:	60				
Test Level:	20				
Test Level UOM:	ft				
<u>Draw Down &amp; Recovery</u>					
Pump Test Detail ID:	934646732				
Test Type:	Draw Down				
Test Duration:	45				
Test Level:	20				
Test Level UOM:	ft				
<u>Draw Down &amp; Recovery</u>					
Pump Test Detail ID:	934097835				
Test Type:	Draw Down				
Test Duration:	15				
Test Level:	20				
Test Level UOM:	ft				
<u>Water Details</u>					
Water ID:	933467558				
Layer:	1				
Kind Code:	1				
Kind:	FRESH				
Water Found Depth:	38				
Water Found Depth UOM:	ft				

<a href="#">58</a>	1 of 1	NE/156.2	101.8 / -0.37	lot 3 con 3 ON	WWIS
Well ID:	1512214			Data Entry Status:	
Construction Date:				Data Src:	1
Primary Water Use:	Domestic			Date Received:	1/12/1973
Sec. Water Use:	0			Selected Flag:	Yes
Final Well Status:	Water Supply			Abandonment Rec:	
Water Type:				Contractor:	1558
Casing Material:				Form Version:	1
Audit No:				Owner:	
Tag:				Street Name:	
Construction Method:				County:	OTTAWA
Elevation (m):				Municipality:	OSGOODE TOWNSHIP
Elevation Reliability:				Site Info:	
Depth to Bedrock:				Lot:	003
Well Depth:				Concession:	03
Overburden/Bedrock:				Concession Name:	CON

Map Key	Number of Records	Direction/ Distance (m)	Elev/Diff (m)	Site	DB
Pump Rate:				<b>Easting NAD83:</b>	
Static Water Level:				<b>Northing NAD83:</b>	
Flowing (Y/N):				<b>Zone:</b>	
Flow Rate:				<b>UTM Reliability:</b>	
Clear/Cloudy:					

PDF URL (Map): [https://d2khazk8e83rdv.cloudfront.net/moe\\_mapping/downloads/2Water/Wells\\_pdfs/151\1512214.pdf](https://d2khazk8e83rdv.cloudfront.net/moe_mapping/downloads/2Water/Wells_pdfs/151\1512214.pdf)

**Bore Hole Information**

<b>Bore Hole ID:</b>	10034206	<b>Elevation:</b>	102.725082
<b>DP2BR:</b>	18	<b>Elevrc:</b>	
<b>Spatial Status:</b>		<b>Zone:</b>	18
<b>Code OB:</b>	r	<b>East83:</b>	453170.8
<b>Code OB Desc:</b>	Bedrock	<b>North83:</b>	5011832
<b>Open Hole:</b>		<b>Org CS:</b>	
<b>Cluster Kind:</b>		<b>UTMRC:</b>	6
<b>Date Completed:</b>	11/13/1972	<b>UTMRC Desc:</b>	margin of error : 300 m - 1 km
<b>Remarks:</b>		<b>Location Method:</b>	p6
<b>Elevrc Desc:</b>			
<b>Location Source Date:</b>			
<b>Improvement Location Source:</b>			
<b>Improvement Location Method:</b>			
<b>Source Revision Comment:</b>			
<b>Supplier Comment:</b>			

**Overburden and Bedrock**

**Materials Interval**

<b>Formation ID:</b>	931020002
<b>Layer:</b>	5
<b>Color:</b>	2
<b>General Color:</b>	GREY
<b>Mat1:</b>	18
<b>Most Common Material:</b>	SANDSTONE
<b>Mat2:</b>	
<b>Mat2 Desc:</b>	
<b>Mat3:</b>	
<b>Mat3 Desc:</b>	
<b>Formation Top Depth:</b>	112
<b>Formation End Depth:</b>	140
<b>Formation End Depth UOM:</b>	ft

**Overburden and Bedrock**

**Materials Interval**

<b>Formation ID:</b>	931019998
<b>Layer:</b>	1
<b>Color:</b>	6
<b>General Color:</b>	BROWN
<b>Mat1:</b>	28
<b>Most Common Material:</b>	SAND
<b>Mat2:</b>	05
<b>Mat2 Desc:</b>	CLAY
<b>Mat3:</b>	13
<b>Mat3 Desc:</b>	BOULDERS
<b>Formation Top Depth:</b>	0
<b>Formation End Depth:</b>	12
<b>Formation End Depth UOM:</b>	ft

**Overburden and Bedrock**

**Materials Interval**

<b>Map Key</b>	<b>Number of Records</b>	<b>Direction/ Distance (m)</b>	<b>Elev/Diff (m)</b>	<b>Site</b>	<b>DB</b>
<b>Formation ID:</b>		931020001			
<b>Layer:</b>		4			
<b>Color:</b>		2			
<b>General Color:</b>		GREY			
<b>Mat1:</b>		15			
<b>Most Common Material:</b>		LIMESTONE			
<b>Mat2:</b>					
<b>Mat2 Desc:</b>					
<b>Mat3:</b>					
<b>Mat3 Desc:</b>					
<b>Formation Top Depth:</b>		81			
<b>Formation End Depth:</b>		112			
<b>Formation End Depth UOM:</b>		ft			
<b><u>Overburden and Bedrock Materials Interval</u></b>					
<b>Formation ID:</b>		931019999			
<b>Layer:</b>		2			
<b>Color:</b>		2			
<b>General Color:</b>		GREY			
<b>Mat1:</b>		14			
<b>Most Common Material:</b>		HARDPAN			
<b>Mat2:</b>					
<b>Mat2 Desc:</b>					
<b>Mat3:</b>					
<b>Mat3 Desc:</b>					
<b>Formation Top Depth:</b>		12			
<b>Formation End Depth:</b>		18			
<b>Formation End Depth UOM:</b>		ft			
<b><u>Overburden and Bedrock Materials Interval</u></b>					
<b>Formation ID:</b>		931020000			
<b>Layer:</b>		3			
<b>Color:</b>		8			
<b>General Color:</b>		BLACK			
<b>Mat1:</b>		15			
<b>Most Common Material:</b>		LIMESTONE			
<b>Mat2:</b>					
<b>Mat2 Desc:</b>					
<b>Mat3:</b>					
<b>Mat3 Desc:</b>					
<b>Formation Top Depth:</b>		18			
<b>Formation End Depth:</b>		81			
<b>Formation End Depth UOM:</b>		ft			
<b><u>Method of Construction &amp; Well Use</u></b>					
<b>Method Construction ID:</b>		961512214			
<b>Method Construction Code:</b>		5			
<b>Method Construction:</b>		Air Percussion			
<b>Other Method Construction:</b>					
<b><u>Pipe Information</u></b>					
<b>Pipe ID:</b>		10582776			
<b>Casing No:</b>		1			
<b>Comment:</b>					

<i>Map Key</i>	<i>Number of Records</i>	<i>Direction/ Distance (m)</i>	<i>Elev/Diff (m)</i>	<i>Site</i>	<i>DB</i>
<i>Alt Name:</i>					
<b><u>Construction Record - Casing</u></b>					
<i>Casing ID:</i>		930060676			
<i>Layer:</i>		1			
<i>Material:</i>		1			
<i>Open Hole or Material:</i>		STEEL			
<i>Depth From:</i>					
<i>Depth To:</i>		21			
<i>Casing Diameter:</i>		6			
<i>Casing Diameter UOM:</i>		inch			
<i>Casing Depth UOM:</i>		ft			
<b><u>Results of Well Yield Testing</u></b>					
<i>Pump Test ID:</i>		991512214			
<i>Pump Set At:</i>					
<i>Static Level:</i>		15			
<i>Final Level After Pumping:</i>		60			
<i>Recommended Pump Depth:</i>		60			
<i>Pumping Rate:</i>		20			
<i>Flowing Rate:</i>					
<i>Recommended Pump Rate:</i>		5			
<i>Levels UOM:</i>		ft			
<i>Rate UOM:</i>		GPM			
<i>Water State After Test Code:</i>		1			
<i>Water State After Test:</i>		CLEAR			
<i>Pumping Test Method:</i>		1			
<i>Pumping Duration HR:</i>		1			
<i>Pumping Duration MIN:</i>		0			
<i>Flowing:</i>		No			
<b><u>Draw Down &amp; Recovery</u></b>					
<i>Pump Test Detail ID:</i>		934646766			
<i>Test Type:</i>		Draw Down			
<i>Test Duration:</i>		45			
<i>Test Level:</i>		60			
<i>Test Level UOM:</i>		ft			
<b><u>Draw Down &amp; Recovery</u></b>					
<i>Pump Test Detail ID:</i>		934895342			
<i>Test Type:</i>		Draw Down			
<i>Test Duration:</i>		60			
<i>Test Level:</i>		60			
<i>Test Level UOM:</i>		ft			
<b><u>Draw Down &amp; Recovery</u></b>					
<i>Pump Test Detail ID:</i>		934097869			
<i>Test Type:</i>		Draw Down			
<i>Test Duration:</i>		15			
<i>Test Level:</i>		60			
<i>Test Level UOM:</i>		ft			
<b><u>Draw Down &amp; Recovery</u></b>					
<i>Pump Test Detail ID:</i>		934376852			
<i>Test Type:</i>		Draw Down			

Map Key	Number of Records	Direction/ Distance (m)	Elev/Diff (m)	Site	DB
Test Duration:		30			
Test Level:		60			
Test Level UOM:		ft			
<b><u>Water Details</u></b>					
Water ID:		933467603			
Layer:		1			
Kind Code:		1			
Kind:		FRESH			
Water Found Depth:		139			
Water Found Depth UOM:		ft			

<a href="#">59</a>	1 of 1	NE/158.5	101.9 / -0.34	lot 3 con 3 ON	WWIS
<b>Well ID:</b>	1509590			<b>Data Entry Status:</b>	
<b>Construction Date:</b>				<b>Data Src:</b>	1
<b>Primary Water Use:</b>	Domestic			<b>Date Received:</b>	9/18/1968
<b>Sec. Water Use:</b>	0			<b>Selected Flag:</b>	Yes
<b>Final Well Status:</b>	Water Supply			<b>Abandonment Rec:</b>	
<b>Water Type:</b>				<b>Contractor:</b>	1603
<b>Casing Material:</b>				<b>Form Version:</b>	1
<b>Audit No:</b>				<b>Owner:</b>	
<b>Tag:</b>				<b>Street Name:</b>	
<b>Construction Method:</b>				<b>County:</b>	OTTAWA
<b>Elevation (m):</b>				<b>Municipality:</b>	OSGOODE TOWNSHIP
<b>Elevation Reliability:</b>				<b>Site Info:</b>	
<b>Depth to Bedrock:</b>				<b>Lot:</b>	003
<b>Well Depth:</b>				<b>Concession:</b>	03
<b>Overburden/Bedrock:</b>				<b>Concession Name:</b>	CON
<b>Pump Rate:</b>				<b>Easting NAD83:</b>	
<b>Static Water Level:</b>				<b>Northing NAD83:</b>	
<b>Flowing (Y/N):</b>				<b>Zone:</b>	
<b>Flow Rate:</b>				<b>UTM Reliability:</b>	
<b>Clear/Cloudy:</b>					

**PDF URL (Map):** [https://d2khazk8e83rdv.cloudfront.net/moe\\_mapping/downloads/2Water/Wells\\_pdfs/150\1509590.pdf](https://d2khazk8e83rdv.cloudfront.net/moe_mapping/downloads/2Water/Wells_pdfs/150\1509590.pdf)

**Bore Hole Information**

<b>Bore Hole ID:</b>	10031622	<b>Elevation:</b>	104.054458
<b>DP2BR:</b>	17	<b>Elevrc:</b>	
<b>Spatial Status:</b>		<b>Zone:</b>	18
<b>Code OB:</b>	r	<b>East83:</b>	453090.8
<b>Code OB Desc:</b>	Bedrock	<b>North83:</b>	5011812
<b>Open Hole:</b>		<b>Org CS:</b>	
<b>Cluster Kind:</b>		<b>UTMRC:</b>	4
<b>Date Completed:</b>	7/2/1968	<b>UTMRC Desc:</b>	margin of error : 30 m - 100 m
<b>Remarks:</b>		<b>Location Method:</b>	p4
<b>Elevrc Desc:</b>			
<b>Location Source Date:</b>			
<b>Improvement Location Source:</b>			
<b>Improvement Location Method:</b>			
<b>Source Revision Comment:</b>			
<b>Supplier Comment:</b>			

**Overburden and Bedrock**

**Materials Interval**

<b>Formation ID:</b>	931012507
<b>Layer:</b>	3

<b>Map Key</b>	<b>Number of Records</b>	<b>Direction/ Distance (m)</b>	<b>Elev/Diff (m)</b>	<b>Site</b>	<b>DB</b>
<b>Color:</b>					
<b>General Color:</b>					
<b>Mat1:</b>		15			
<b>Most Common Material:</b>		LIMESTONE			
<b>Mat2:</b>					
<b>Mat2 Desc:</b>					
<b>Mat3:</b>					
<b>Mat3 Desc:</b>					
<b>Formation Top Depth:</b>		17			
<b>Formation End Depth:</b>		48			
<b>Formation End Depth UOM:</b>		ft			
<b><u>Overburden and Bedrock</u></b>					
<b><u>Materials Interval</u></b>					
<b>Formation ID:</b>		931012505			
<b>Layer:</b>		1			
<b>Color:</b>					
<b>General Color:</b>					
<b>Mat1:</b>		09			
<b>Most Common Material:</b>		MEDIUM SAND			
<b>Mat2:</b>					
<b>Mat2 Desc:</b>					
<b>Mat3:</b>					
<b>Mat3 Desc:</b>					
<b>Formation Top Depth:</b>		0			
<b>Formation End Depth:</b>		8			
<b>Formation End Depth UOM:</b>		ft			
<b><u>Overburden and Bedrock</u></b>					
<b><u>Materials Interval</u></b>					
<b>Formation ID:</b>		931012506			
<b>Layer:</b>		2			
<b>Color:</b>					
<b>General Color:</b>					
<b>Mat1:</b>		09			
<b>Most Common Material:</b>		MEDIUM SAND			
<b>Mat2:</b>		11			
<b>Mat2 Desc:</b>		GRAVEL			
<b>Mat3:</b>					
<b>Mat3 Desc:</b>					
<b>Formation Top Depth:</b>		8			
<b>Formation End Depth:</b>		17			
<b>Formation End Depth UOM:</b>		ft			
<b><u>Method of Construction &amp; Well</u></b>					
<b><u>Use</u></b>					
<b>Method Construction ID:</b>		961509590			
<b>Method Construction Code:</b>		2			
<b>Method Construction:</b>		Rotary (Convent.)			
<b>Other Method Construction:</b>					
<b><u>Pipe Information</u></b>					
<b>Pipe ID:</b>		10580192			
<b>Casing No:</b>		1			
<b>Comment:</b>					
<b>Alt Name:</b>					
<b><u>Construction Record - Casing</u></b>					

Map Key	Number of Records	Direction/ Distance (m)	Elev/Diff (m)	Site	DB
<b>Casing ID:</b> 930055890					
<b>Layer:</b> 1					
<b>Material:</b> 1					
<b>Open Hole or Material:</b> STEEL					
<b>Depth From:</b>					
<b>Depth To:</b> 19					
<b>Casing Diameter:</b> 2					
<b>Casing Diameter UOM:</b> inch					
<b>Casing Depth UOM:</b> ft					
<b><u>Construction Record - Casing</u></b>					
<b>Casing ID:</b> 930055891					
<b>Layer:</b> 2					
<b>Material:</b> 4					
<b>Open Hole or Material:</b> OPEN HOLE					
<b>Depth From:</b>					
<b>Depth To:</b> 48					
<b>Casing Diameter:</b> 2					
<b>Casing Diameter UOM:</b> inch					
<b>Casing Depth UOM:</b> ft					
<b><u>Results of Well Yield Testing</u></b>					
<b>Pump Test ID:</b> 991509590					
<b>Pump Set At:</b>					
<b>Static Level:</b> 3					
<b>Final Level After Pumping:</b> 20					
<b>Recommended Pump Depth:</b> 20					
<b>Pumping Rate:</b> 12					
<b>Flowing Rate:</b>					
<b>Recommended Pump Rate:</b> 6					
<b>Levels UOM:</b> ft					
<b>Rate UOM:</b> GPM					
<b>Water State After Test Code:</b> 1					
<b>Water State After Test:</b> CLEAR					
<b>Pumping Test Method:</b> 1					
<b>Pumping Duration HR:</b> 2					
<b>Pumping Duration MIN:</b> 0					
<b>Flowing:</b> No					
<b><u>Water Details</u></b>					
<b>Water ID:</b> 933464466					
<b>Layer:</b> 1					
<b>Kind Code:</b> 1					
<b>Kind:</b> FRESH					
<b>Water Found Depth:</b> 48					
<b>Water Found Depth UOM:</b> ft					

[60](#)

1 of 1

E/159.2

104.0 / 1.77

lot 4 con 3  
ON

WWIS

**Well ID:** 1507174  
**Construction Date:**  
**Primary Water Use:** Domestic  
**Sec. Water Use:** 0  
**Final Well Status:** Water Supply  
**Water Type:**  
**Casing Material:**  
**Audit No:**

**Data Entry Status:**  
**Data Src:** 1  
**Date Received:** 12/14/1966  
**Selected Flag:** Yes  
**Abandonment Rec:**  
**Contractor:** 3601  
**Form Version:** 1  
**Owner:**

Map Key	Number of Records	Direction/ Distance (m)	Elev/Diff (m)	Site	DB
<b>Tag:</b>				<b>Street Name:</b>	
<b>Construction Method:</b>				<b>County:</b>	OTTAWA
<b>Elevation (m):</b>				<b>Municipality:</b>	OSGOODE TOWNSHIP
<b>Elevation Reliability:</b>				<b>Site Info:</b>	
<b>Depth to Bedrock:</b>				<b>Lot:</b>	004
<b>Well Depth:</b>				<b>Concession:</b>	03
<b>Overburden/Bedrock:</b>				<b>Concession Name:</b>	CON
<b>Pump Rate:</b>				<b>Easting NAD83:</b>	
<b>Static Water Level:</b>				<b>Northing NAD83:</b>	
<b>Flowing (Y/N):</b>				<b>Zone:</b>	
<b>Flow Rate:</b>				<b>UTM Reliability:</b>	
<b>Clear/Cloudy:</b>					

**PDF URL (Map):** [https://d2khazk8e83rdv.cloudfront.net/moe\\_mapping/downloads/2Water/Wells\\_pdfs/150\1507174.pdf](https://d2khazk8e83rdv.cloudfront.net/moe_mapping/downloads/2Water/Wells_pdfs/150\1507174.pdf)

**Bore Hole Information**

<b>Bore Hole ID:</b>	10029209	<b>Elevation:</b>	104.091178
<b>DP2BR:</b>		<b>Elevrc:</b>	
<b>Spatial Status:</b>		<b>Zone:</b>	18
<b>Code OB:</b>	o	<b>East83:</b>	453290.8
<b>Code OB Desc:</b>	Overburden	<b>North83:</b>	5011382
<b>Open Hole:</b>		<b>Org CS:</b>	
<b>Cluster Kind:</b>		<b>UTMRC:</b>	5
<b>Date Completed:</b>	6/7/1966	<b>UTMRC Desc:</b>	margin of error : 100 m - 300 m
<b>Remarks:</b>		<b>Location Method:</b>	p5
<b>Elevrc Desc:</b>			
<b>Location Source Date:</b>			
<b>Improvement Location Source:</b>			
<b>Improvement Location Method:</b>			
<b>Source Revision Comment:</b>			
<b>Supplier Comment:</b>			

**Overburden and Bedrock**

**Materials Interval**

<b>Formation ID:</b>	931006554
<b>Layer:</b>	2
<b>Color:</b>	
<b>General Color:</b>	
<b>Mat1:</b>	11
<b>Most Common Material:</b>	GRAVEL
<b>Mat2:</b>	
<b>Mat2 Desc:</b>	
<b>Mat3:</b>	
<b>Mat3 Desc:</b>	
<b>Formation Top Depth:</b>	35
<b>Formation End Depth:</b>	40
<b>Formation End Depth UOM:</b>	ft

**Overburden and Bedrock**

**Materials Interval**

<b>Formation ID:</b>	931006553
<b>Layer:</b>	1
<b>Color:</b>	
<b>General Color:</b>	
<b>Mat1:</b>	02
<b>Most Common Material:</b>	TOPSOIL
<b>Mat2:</b>	05
<b>Mat2 Desc:</b>	CLAY
<b>Mat3:</b>	
<b>Mat3 Desc:</b>	



Map Key	Number of Records	Direction/ Distance (m)	Elev/Diff (m)	Site	DB
<b>Formation Top Depth:</b>		0			
<b>Formation End Depth:</b>		35			
<b>Formation End Depth UOM:</b>		ft			
<b><u>Method of Construction &amp; Well Use</u></b>					
<b>Method Construction ID:</b>		961507174			
<b>Method Construction Code:</b>		1			
<b>Method Construction:</b>		Cable Tool			
<b>Other Method Construction:</b>					
<b><u>Pipe Information</u></b>					
<b>Pipe ID:</b>		10577779			
<b>Casing No:</b>		1			
<b>Comment:</b>					
<b>Alt Name:</b>					
<b><u>Construction Record - Casing</u></b>					
<b>Casing ID:</b>		930051116			
<b>Layer:</b>		1			
<b>Material:</b>		1			
<b>Open Hole or Material:</b>		STEEL			
<b>Depth From:</b>					
<b>Depth To:</b>		40			
<b>Casing Diameter:</b>		5			
<b>Casing Diameter UOM:</b>		inch			
<b>Casing Depth UOM:</b>		ft			
<b><u>Results of Well Yield Testing</u></b>					
<b>Pump Test ID:</b>		991507174			
<b>Pump Set At:</b>					
<b>Static Level:</b>		7			
<b>Final Level After Pumping:</b>		10			
<b>Recommended Pump Depth:</b>		30			
<b>Pumping Rate:</b>		5			
<b>Flowing Rate:</b>					
<b>Recommended Pump Rate:</b>		5			
<b>Levels UOM:</b>		ft			
<b>Rate UOM:</b>		GPM			
<b>Water State After Test Code:</b>		1			
<b>Water State After Test:</b>		CLEAR			
<b>Pumping Test Method:</b>		1			
<b>Pumping Duration HR:</b>		1			
<b>Pumping Duration MIN:</b>		0			
<b>Flowing:</b>		No			
<b><u>Water Details</u></b>					
<b>Water ID:</b>		933461363			
<b>Layer:</b>		1			
<b>Kind Code:</b>		1			
<b>Kind:</b>		FRESH			
<b>Water Found Depth:</b>		40			
<b>Water Found Depth UOM:</b>		ft			
<b>61</b>	1 of 1	S/160.5	101.4 / -0.84	ON	BORE

Map Key	Number of Records	Direction/ Distance (m)	Elev/Diff (m)	Site	DB
---------	-------------------	-------------------------	---------------	------	----

**Borehole ID:** 614459  
**OGF ID:** 215515413  
**Status:**  
**Type:** Borehole  
**Use:**  
**Completion Date:**  
**Static Water Level:**  
**Primary Water Use:**  
**Sec. Water Use:**  
**Total Depth m:** -999  
**Depth Ref:** Ground Surface  
**Depth Elev:**  
**Drill Method:**  
**Orig Ground Elev m:** 102  
**Elev Reliabil Note:**  
**DEM Ground Elev m:** 102  
**Concession:**  
**Location D:**  
**Survey D:**  
**Comments:**

**Inclin FLG:** No  
**SP Status:** Initial Entry  
**Surv Elev:** No  
**Piezometer:** No  
**Primary Name:**  
**Municipality:**  
**Lot:**  
**Township:**  
**Latitude DD:** 45.249488  
**Longitude DD:** -75.60173  
**UTM Zone:** 18  
**Easting:** 452781  
**Northing:** 5010842  
**Location Accuracy:**  
**Accuracy:** Not Applicable

**Borehole Geology Stratum**

**Geology Stratum ID:** 218398495  
**Top Depth:** 0  
**Bottom Depth:**  
**Material Color:** Grey  
**Material 1:** Bedrock  
**Material 2:** Limestone  
**Material 3:**  
**Material 4:**  
**Gsc Material Description:**  
**Stratum Description:** BEDROCK. LIMESTONE. GREY. 00031000680035 VELOCITY = 16000. BEDROCK. SEISMIC VE \*\*Note: Many records provided by the department have a truncated [Stratum Description] field.

**Mat Consistency:**  
**Material Moisture:**  
**Material Texture:**  
**Non Geo Mat Type:**  
**Geologic Formation:**  
**Geologic Group:**  
**Geologic Period:**  
**Depositional Gen:**

**Source**

**Source Type:** Data Survey  
**Source Orig:** Geological Survey of Canada  
**Source Date:** 1956-1972  
**Confidence:** M  
**Observatio:**  
**Source Name:** Urban Geology Automated Information System (UGAIS)  
**Source Details:** File: OTTAWA2.txt RecordID: 069670 NTS\_Sheet: 31G04H  
**Confiden 1:** Reliable information but incomplete.

**Source Appl:** Spatial/Tabular  
**Source Iden:** 1  
**Scale or Res:** Varies  
**Horizontal:** NAD27  
**Verticalda:** Mean Average Sea Level

**Source List**

**Source Identifier:** 1  
**Source Type:** Data Survey  
**Source Date:** 1956-1972  
**Scale or Resolution:** Varies  
**Source Name:** Urban Geology Automated Information System (UGAIS)  
**Source Originators:** Geological Survey of Canada

**Horizontal Datum:** NAD27  
**Vertical Datum:** Mean Average Sea Level  
**Projection Name:** Universal Transverse Mercator

[62](#)    1 of 1    **NE/162.5**    **101.9 / -0.34**    **1184 WHITE OAK DRIVE lot 3 con 4 GREELY ON**    **WWIS**

**Well ID:** 7046768  
**Construction Date:**  
**Primary Water Use:**  
**Sec. Water Use:**

**Data Entry Status:**  
**Data Src:**  
**Date Received:** 7/19/2007  
**Selected Flag:** Yes

Map Key	Number of Records	Direction/ Distance (m)	Elev/Diff (m)	Site	DB
<b>Final Well Status:</b>				<b>Abandonment Rec:</b>	
<b>Water Type:</b>				<b>Contractor:</b>	6455
<b>Casing Material:</b>				<b>Form Version:</b>	3
<b>Audit No:</b> Z24157				<b>Owner:</b>	
<b>Tag:</b> A023591				<b>Street Name:</b>	1184 WHITE OAK DRIVE
<b>Construction Method:</b>				<b>County:</b>	OTTAWA
<b>Elevation (m):</b>				<b>Municipality:</b>	OSGOODE TOWNSHIP
<b>Elevation Reliability:</b>				<b>Site Info:</b>	
<b>Depth to Bedrock:</b>				<b>Lot:</b>	003
<b>Well Depth:</b>				<b>Concession:</b>	04
<b>Overburden/Bedrock:</b>				<b>Concession Name:</b>	
<b>Pump Rate:</b>				<b>Easting NAD83:</b>	
<b>Static Water Level:</b>				<b>Northing NAD83:</b>	
<b>Flowing (Y/N):</b>				<b>Zone:</b>	
<b>Flow Rate:</b>				<b>UTM Reliability:</b>	
<b>Clear/Cloudy:</b>					

**PDF URL (Map):** [https://d2khazk8e83rdv.cloudfront.net/moe\\_mapping/downloads/2Water/Wells\\_pdfs/704\7046768.pdf](https://d2khazk8e83rdv.cloudfront.net/moe_mapping/downloads/2Water/Wells_pdfs/704\7046768.pdf)

**Bore Hole Information**

<b>Bore Hole ID:</b>	23046768	<b>Elevation:</b>	102.738647
<b>DP2BR:</b>		<b>Elevrc:</b>	
<b>Spatial Status:</b>		<b>Zone:</b>	18
<b>Code OB:</b>		<b>East83:</b>	453163
<b>Code OB Desc:</b>		<b>North83:</b>	5011838
<b>Open Hole:</b>		<b>Org CS:</b>	UTM83
<b>Cluster Kind:</b>		<b>UTMRC:</b>	3
<b>Date Completed:</b>	5/9/2005	<b>UTMRC Desc:</b>	margin of error : 10 - 30 m
<b>Remarks:</b>		<b>Location Method:</b>	wwr
<b>Elevrc Desc:</b>			
<b>Location Source Date:</b>			
<b>Improvement Location Source:</b>			
<b>Improvement Location Method:</b>			
<b>Source Revision Comment:</b>			
<b>Supplier Comment:</b>			

**Pipe Information**

<b>Pipe ID:</b>	29046768
<b>Casing No:</b>	0
<b>Comment:</b>	
<b>Alt Name:</b>	

<a href="#">63</a>	1 of 1	SE/168.6	102.2 / 0.02	ON	BORE
<b>Borehole ID:</b>	614463	<b>Inclin FLG:</b>	No		
<b>OGF ID:</b>	215515417	<b>SP Status:</b>	Initial Entry		
<b>Status:</b>		<b>Surv Elev:</b>	No		
<b>Type:</b>	Borehole	<b>Piezometer:</b>	No		
<b>Use:</b>		<b>Primary Name:</b>			
<b>Completion Date:</b>	AUG-1966	<b>Municipality:</b>			
<b>Static Water Level:</b>		<b>Lot:</b>			
<b>Primary Water Use:</b>		<b>Township:</b>			
<b>Sec. Water Use:</b>		<b>Latitude DD:</b>	45.250491		
<b>Total Depth m:</b>	20.7	<b>Longitude DD:</b>	-75.599192		
<b>Depth Ref:</b>	Ground Surface	<b>UTM Zone:</b>	18		
<b>Depth Elev:</b>		<b>Easting:</b>	452981		
<b>Drill Method:</b>		<b>Northing:</b>	5010952		
<b>Orig Ground Elev m:</b>	103	<b>Location Accuracy:</b>			
<b>Elev Reliabil Note:</b>		<b>Accuracy:</b>	Not Applicable		
<b>DEM Ground Elev m:</b>	103				

Map Key	Number of Records	Direction/ Distance (m)	Elev/Diff (m)	Site	DB
---------	-------------------	----------------------------	------------------	------	----

Concession:  
Location D:  
Survey D:  
Comments:

**Borehole Geology Stratum**

**Geology Stratum ID:** 218398502  
**Top Depth:** 0  
**Bottom Depth:** 20.7  
**Material Color:** Grey  
**Material 1:** Limestone  
**Material 2:**  
**Material 3:**  
**Material 4:**

**Mat Consistency:**  
**Material Moisture:**  
**Material Texture:**  
**Non Geo Mat Type:**  
**Geologic Formation:**  
**Geologic Group:**  
**Geologic Period:**  
**Depositional Gen:**

**Gsc Material Description:**  
**Stratum Description:**

LIMESTONE. STONE. GREY. 00035UNSPECIFIED. SEISMIC VELOCITY = 6400. BEDROCK. SEISMIC VE  
\*\*Note: Many records provided by the department have a truncated [Stratum Description] field.

**Source**

**Source Type:** Data Survey  
**Source Orig:** Geological Survey of Canada  
**Source Date:** 1956-1972  
**Confidence:**  
**Observatio:**  
**Source Name:** Urban Geology Automated Information System (UGAIS)  
**Source Details:** File: OTTAWA2.txt RecordID: 06971 NTS\_Sheet:  
**Confiden 1:**

**Source Appl:** Spatial/Tabular  
**Source Iden:** 1  
**Scale or Res:** Varies  
**Horizontal:** NAD27  
**Verticalda:** Mean Average Sea Level

**Source List**

**Source Identifier:** 1  
**Source Type:** Data Survey  
**Source Date:** 1956-1972  
**Scale or Resolution:** Varies  
**Source Name:** Urban Geology Automated Information System (UGAIS)  
**Source Originators:** Geological Survey of Canada

**Horizontal Datum:** NAD27  
**Vertical Datum:** Mean Average Sea Level  
**Projection Name:** Universal Transverse Mercator

<a href="#">64</a>	1 of 1	SE/168.7	102.2 / 0.02	lot 4 con 3 ON	WWIS
--------------------	--------	----------	--------------	-------------------	------

**Well ID:** 1507179  
**Construction Date:**  
**Primary Water Use:** Commerical  
**Sec. Water Use:** 0  
**Final Well Status:** Water Supply  
**Water Type:**  
**Casing Material:**  
**Audit No:**  
**Tag:**  
**Construction Method:**  
**Elevation (m):**  
**Elevation Reliability:**  
**Depth to Bedrock:**  
**Well Depth:**  
**Overburden/Bedrock:**  
**Pump Rate:**  
**Static Water Level:**  
**Flowing (Y/N):**  
**Flow Rate:**  
**Clear/Cloudy:**

**Data Entry Status:**  
**Data Src:** 1  
**Date Received:** 12/7/1966  
**Selected Flag:** Yes  
**Abandonment Rec:**  
**Contractor:** 1703  
**Form Version:** 1  
**Owner:**  
**Street Name:**  
**County:** OTTAWA  
**Municipality:** OSGOODE TOWNSHIP  
**Site Info:**  
**Lot:** 004  
**Concession:** 03  
**Concession Name:** CON  
**Easting NAD83:**  
**Northing NAD83:**  
**Zone:**  
**UTM Reliability:**

Map Key	Number of Records	Direction/ Distance (m)	Elev/Diff (m)	Site	DB
---------	-------------------	----------------------------	------------------	------	----

PDF URL (Map): [https://d2khazk8e83rdv.cloudfront.net/moe\\_mapping/downloads/2Water/Wells\\_pdfs/150\1507179.pdf](https://d2khazk8e83rdv.cloudfront.net/moe_mapping/downloads/2Water/Wells_pdfs/150\1507179.pdf)

**Bore Hole Information**

<b>Bore Hole ID:</b>	10029214	<b>Elevation:</b>	103.15007
<b>DP2BR:</b>	0	<b>Elevrc:</b>	
<b>Spatial Status:</b>		<b>Zone:</b>	18
<b>Code OB:</b>	r	<b>East83:</b>	452980.8
<b>Code OB Desc:</b>	Bedrock	<b>North83:</b>	5010952
<b>Open Hole:</b>		<b>Org CS:</b>	
<b>Cluster Kind:</b>		<b>UTMRC:</b>	5
<b>Date Completed:</b>	8/9/1966	<b>UTMRC Desc:</b>	margin of error : 100 m - 300 m
<b>Remarks:</b>		<b>Location Method:</b>	p5
<b>Elevrc Desc:</b>			
<b>Location Source Date:</b>			
<b>Improvement Location Source:</b>			
<b>Improvement Location Method:</b>			
<b>Source Revision Comment:</b>			
<b>Supplier Comment:</b>			

**Overburden and Bedrock**

**Materials Interval**

<b>Formation ID:</b>	931006564
<b>Layer:</b>	1
<b>Color:</b>	
<b>General Color:</b>	
<b>Mat1:</b>	15
<b>Most Common Material:</b>	LIMESTONE
<b>Mat2:</b>	
<b>Mat2 Desc:</b>	
<b>Mat3:</b>	
<b>Mat3 Desc:</b>	
<b>Formation Top Depth:</b>	0
<b>Formation End Depth:</b>	68
<b>Formation End Depth UOM:</b>	ft

**Method of Construction & Well Use**

<b>Method Construction ID:</b>	961507179
<b>Method Construction Code:</b>	7
<b>Method Construction:</b>	Diamond
<b>Other Method Construction:</b>	

**Pipe Information**

<b>Pipe ID:</b>	10577784
<b>Casing No:</b>	1
<b>Comment:</b>	
<b>Alt Name:</b>	

**Construction Record - Casing**

<b>Casing ID:</b>	930051125
<b>Layer:</b>	1
<b>Material:</b>	1
<b>Open Hole or Material:</b>	STEEL
<b>Depth From:</b>	
<b>Depth To:</b>	22
<b>Casing Diameter:</b>	2

Map Key	Number of Records	Direction/ Distance (m)	Elev/Diff (m)	Site	DB
<b>Casing Diameter UOM:</b>		inch			
<b>Casing Depth UOM:</b>		ft			
<b><u>Construction Record - Casing</u></b>					
<b>Casing ID:</b>		930051126			
<b>Layer:</b>		2			
<b>Material:</b>		4			
<b>Open Hole or Material:</b>		OPEN HOLE			
<b>Depth From:</b>					
<b>Depth To:</b>		68			
<b>Casing Diameter:</b>		2			
<b>Casing Diameter UOM:</b>		inch			
<b>Casing Depth UOM:</b>		ft			
<b><u>Results of Well Yield Testing</u></b>					
<b>Pump Test ID:</b>		991507179			
<b>Pump Set At:</b>					
<b>Static Level:</b>		7			
<b>Final Level After Pumping:</b>		18			
<b>Recommended Pump Depth:</b>		18			
<b>Pumping Rate:</b>		15			
<b>Flowing Rate:</b>					
<b>Recommended Pump Rate:</b>		15			
<b>Levels UOM:</b>		ft			
<b>Rate UOM:</b>		GPM			
<b>Water State After Test Code:</b>		1			
<b>Water State After Test:</b>		CLEAR			
<b>Pumping Test Method:</b>		1			
<b>Pumping Duration HR:</b>		2			
<b>Pumping Duration MIN:</b>		0			
<b>Flowing:</b>		No			
<b><u>Water Details</u></b>					
<b>Water ID:</b>		933461368			
<b>Layer:</b>		1			
<b>Kind Code:</b>		1			
<b>Kind:</b>		FRESH			
<b>Water Found Depth:</b>		68			
<b>Water Found Depth UOM:</b>		ft			

[65](#)    1 of 1    E/170.2    104.2 / 1.99    lot 8 con 3 ON    [WWIS](#)

<b>Well ID:</b>	1529744	<b>Data Entry Status:</b>	
<b>Construction Date:</b>		<b>Data Src:</b>	1
<b>Primary Water Use:</b>	Domestic	<b>Date Received:</b>	12/8/1997
<b>Sec. Water Use:</b>		<b>Selected Flag:</b>	Yes
<b>Final Well Status:</b>	Water Supply	<b>Abandonment Rec:</b>	
<b>Water Type:</b>		<b>Contractor:</b>	1119
<b>Casing Material:</b>		<b>Form Version:</b>	1
<b>Audit No:</b>	178641	<b>Owner:</b>	
<b>Tag:</b>		<b>Street Name:</b>	
<b>Construction Method:</b>		<b>County:</b>	OTTAWA
<b>Elevation (m):</b>		<b>Municipality:</b>	OSGOODE TOWNSHIP
<b>Elevation Reliability:</b>		<b>Site Info:</b>	
<b>Depth to Bedrock:</b>		<b>Lot:</b>	008
<b>Well Depth:</b>		<b>Concession:</b>	03
<b>Overburden/Bedrock:</b>		<b>Concession Name:</b>	CON
<b>Pump Rate:</b>		<b>Easting NAD83:</b>	

Map Key	Number of Records	Direction/ Distance (m)	Elev/Diff (m)	Site	DB
<b>Static Water Level:</b> <b>Flowing (Y/N):</b> <b>Flow Rate:</b> <b>Clear/Cloudy:</b>				<b>Northing NAD83:</b> <b>Zone:</b> <b>UTM Reliability:</b>	

PDF URL (Map): [https://d2khazk8e83rdv.cloudfront.net/moe\\_mapping/downloads/2Water/Wells\\_pdfs/152\1529744.pdf](https://d2khazk8e83rdv.cloudfront.net/moe_mapping/downloads/2Water/Wells_pdfs/152\1529744.pdf)

**Bore Hole Information**

<b>Bore Hole ID:</b>	10051279	<b>Elevation:</b>	105.021232
<b>DP2BR:</b>	7	<b>Elevrc:</b>	
<b>Spatial Status:</b>		<b>Zone:</b>	18
<b>Code OB:</b>	r	<b>East83:</b>	453262.8
<b>Code OB Desc:</b>	Bedrock	<b>North83:</b>	5011191
<b>Open Hole:</b>		<b>Org CS:</b>	
<b>Cluster Kind:</b>		<b>UTMRC:</b>	5
<b>Date Completed:</b>	9/5/1997	<b>UTMRC Desc:</b>	margin of error : 100 m - 300 m
<b>Remarks:</b>		<b>Location Method:</b>	gis
<b>Elevrc Desc:</b>			
<b>Location Source Date:</b>			
<b>Improvement Location Source:</b>			
<b>Improvement Location Method:</b>			
<b>Source Revision Comment:</b>			
<b>Supplier Comment:</b>			

**Overburden and Bedrock**

**Materials Interval**

<b>Formation ID:</b>	931073705
<b>Layer:</b>	2
<b>Color:</b>	2
<b>General Color:</b>	GREY
<b>Mat1:</b>	15
<b>Most Common Material:</b>	LIMESTONE
<b>Mat2:</b>	
<b>Mat2 Desc:</b>	
<b>Mat3:</b>	
<b>Mat3 Desc:</b>	
<b>Formation Top Depth:</b>	7
<b>Formation End Depth:</b>	81
<b>Formation End Depth UOM:</b>	ft

**Overburden and Bedrock**

**Materials Interval**

<b>Formation ID:</b>	931073704
<b>Layer:</b>	1
<b>Color:</b>	
<b>General Color:</b>	
<b>Mat1:</b>	28
<b>Most Common Material:</b>	SAND
<b>Mat2:</b>	
<b>Mat2 Desc:</b>	
<b>Mat3:</b>	
<b>Mat3 Desc:</b>	
<b>Formation Top Depth:</b>	0
<b>Formation End Depth:</b>	7
<b>Formation End Depth UOM:</b>	ft

**Annular Space/Abandonment**

**Sealing Record**

<b>Map Key</b>	<b>Number of Records</b>	<b>Direction/ Distance (m)</b>	<b>Elev/Diff (m)</b>	<b>Site</b>	<b>DB</b>
<b>Plug ID:</b>		933114811			
<b>Layer:</b>		1			
<b>Plug From:</b>		2			
<b>Plug To:</b>		22			
<b>Plug Depth UOM:</b>		ft			
<b><u>Method of Construction &amp; Well Use</u></b>					
<b>Method Construction ID:</b>		961529744			
<b>Method Construction Code:</b>		5			
<b>Method Construction:</b>		Air Percussion			
<b>Other Method Construction:</b>					
<b><u>Pipe Information</u></b>					
<b>Pipe ID:</b>		10599849			
<b>Casing No:</b>		1			
<b>Comment:</b>					
<b>Alt Name:</b>					
<b><u>Construction Record - Casing</u></b>					
<b>Casing ID:</b>		930089520			
<b>Layer:</b>		3			
<b>Material:</b>		4			
<b>Open Hole or Material:</b>		OPEN HOLE			
<b>Depth From:</b>					
<b>Depth To:</b>		81			
<b>Casing Diameter:</b>		6			
<b>Casing Diameter UOM:</b>		inch			
<b>Casing Depth UOM:</b>		ft			
<b><u>Construction Record - Casing</u></b>					
<b>Casing ID:</b>		930089519			
<b>Layer:</b>		2			
<b>Material:</b>		1			
<b>Open Hole or Material:</b>		STEEL			
<b>Depth From:</b>					
<b>Depth To:</b>		22			
<b>Casing Diameter:</b>		6			
<b>Casing Diameter UOM:</b>		inch			
<b>Casing Depth UOM:</b>		ft			
<b><u>Construction Record - Casing</u></b>					
<b>Casing ID:</b>		930089518			
<b>Layer:</b>		1			
<b>Material:</b>		1			
<b>Open Hole or Material:</b>		STEEL			
<b>Depth From:</b>					
<b>Depth To:</b>		20			
<b>Casing Diameter:</b>		8			
<b>Casing Diameter UOM:</b>		inch			
<b>Casing Depth UOM:</b>		ft			
<b><u>Results of Well Yield Testing</u></b>					
<b>Pump Test ID:</b>		991529744			
<b>Pump Set At:</b>					



Map Key	Number of Records	Direction/ Distance (m)	Elev/Diff (m)	Site	DB
<b>Static Level:</b>		41			
<b>Final Level After Pumping:</b>		70			
<b>Recommended Pump Depth:</b>		70			
<b>Pumping Rate:</b>		11			
<b>Flowing Rate:</b>					
<b>Recommended Pump Rate:</b>		11			
<b>Levels UOM:</b>		ft			
<b>Rate UOM:</b>		GPM			
<b>Water State After Test Code:</b>		2			
<b>Water State After Test:</b>		CLOUDY			
<b>Pumping Test Method:</b>		1			
<b>Pumping Duration HR:</b>		1			
<b>Pumping Duration MIN:</b>		0			
<b>Flowing:</b>		No			
 <b><u>Draw Down &amp; Recovery</u></b>					
<b>Pump Test Detail ID:</b>		934391667			
<b>Test Type:</b>		Recovery			
<b>Test Duration:</b>		30			
<b>Test Level:</b>		41			
<b>Test Level UOM:</b>		ft			
 <b><u>Draw Down &amp; Recovery</u></b>					
<b>Pump Test Detail ID:</b>		934660829			
<b>Test Type:</b>		Recovery			
<b>Test Duration:</b>		45			
<b>Test Level:</b>		41			
<b>Test Level UOM:</b>		ft			
 <b><u>Draw Down &amp; Recovery</u></b>					
<b>Pump Test Detail ID:</b>		934909366			
<b>Test Type:</b>		Recovery			
<b>Test Duration:</b>		60			
<b>Test Level:</b>		41			
<b>Test Level UOM:</b>		ft			
 <b><u>Draw Down &amp; Recovery</u></b>					
<b>Pump Test Detail ID:</b>		934116693			
<b>Test Type:</b>		Recovery			
<b>Test Duration:</b>		15			
<b>Test Level:</b>		41			
<b>Test Level UOM:</b>		ft			
 <b><u>Water Details</u></b>					
<b>Water ID:</b>		933489791			
<b>Layer:</b>		1			
<b>Kind Code:</b>		1			
<b>Kind:</b>		FRESH			
<b>Water Found Depth:</b>		76			
<b>Water Found Depth UOM:</b>		ft			

**66**      1 of 1      **NE/176.4**      **102.9 / 0.67**      **lot 3 con 3 ON**      **WWIS**

**Well ID:** 1510622      **Data Entry Status:**  
**Construction Date:**      **Data Src:** 1

Map Key	Number of Records	Direction/ Distance (m)	Elev/Diff (m)	Site	DB
<b>Primary Water Use:</b>	Domestic			<b>Date Received:</b>	7/3/1970
<b>Sec. Water Use:</b>	0			<b>Selected Flag:</b>	Yes
<b>Final Well Status:</b>	Water Supply			<b>Abandonment Rec:</b>	
<b>Water Type:</b>				<b>Contractor:</b>	3644
<b>Casing Material:</b>				<b>Form Version:</b>	1
<b>Audit No:</b>				<b>Owner:</b>	
<b>Tag:</b>				<b>Street Name:</b>	
<b>Construction Method:</b>				<b>County:</b>	OTTAWA
<b>Elevation (m):</b>				<b>Municipality:</b>	OSGOODE TOWNSHIP
<b>Elevation Reliability:</b>				<b>Site Info:</b>	
<b>Depth to Bedrock:</b>				<b>Lot:</b>	003
<b>Well Depth:</b>				<b>Concession:</b>	03
<b>Overburden/Bedrock:</b>				<b>Concession Name:</b>	CON
<b>Pump Rate:</b>				<b>Easting NAD83:</b>	
<b>Static Water Level:</b>				<b>Northing NAD83:</b>	
<b>Flowing (Y/N):</b>				<b>Zone:</b>	
<b>Flow Rate:</b>				<b>UTM Reliability:</b>	
<b>Clear/Cloudy:</b>					
<b>PDF URL (Map):</b>	<a href="https://d2khazk8e83rdv.cloudfront.net/moe_mapping/downloads/2Water/Wells_pdfs/151\1510622.pdf">https://d2khazk8e83rdv.cloudfront.net/moe_mapping/downloads/2Water/Wells_pdfs/151\1510622.pdf</a>				

### Bore Hole Information

<b>Bore Hole ID:</b>	10032648	<b>Elevation:</b>	102.756492
<b>DP2BR:</b>	9	<b>Elevrc:</b>	
<b>Spatial Status:</b>		<b>Zone:</b>	18
<b>Code OB:</b>	r	<b>East83:</b>	453272.8
<b>Code OB Desc:</b>	Bedrock	<b>North83:</b>	5011822
<b>Open Hole:</b>		<b>Org CS:</b>	
<b>Cluster Kind:</b>		<b>UTMRC:</b>	4
<b>Date Completed:</b>	6/5/1970	<b>UTMRC Desc:</b>	margin of error : 30 m - 100 m
<b>Remarks:</b>		<b>Location Method:</b>	p4
<b>Elevrc Desc:</b>			
<b>Location Source Date:</b>			
<b>Improvement Location Source:</b>			
<b>Improvement Location Method:</b>			
<b>Source Revision Comment:</b>			
<b>Supplier Comment:</b>			

### Overburden and Bedrock

#### Materials Interval

<b>Formation ID:</b>	931015388
<b>Layer:</b>	1
<b>Color:</b>	6
<b>General Color:</b>	BROWN
<b>Mat1:</b>	05
<b>Most Common Material:</b>	CLAY
<b>Mat2:</b>	12
<b>Mat2 Desc:</b>	STONES
<b>Mat3:</b>	
<b>Mat3 Desc:</b>	
<b>Formation Top Depth:</b>	0
<b>Formation End Depth:</b>	4
<b>Formation End Depth UOM:</b>	ft

### Overburden and Bedrock

#### Materials Interval

<b>Formation ID:</b>	931015389
<b>Layer:</b>	2
<b>Color:</b>	2
<b>General Color:</b>	GREY

<b>Map Key</b>	<b>Number of Records</b>	<b>Direction/ Distance (m)</b>	<b>Elev/Diff (m)</b>	<b>Site</b>	<b>DB</b>
<b>Mat1:</b>		14			
<b>Most Common Material:</b>		HARDPAN			
<b>Mat2:</b>		12			
<b>Mat2 Desc:</b>		STONES			
<b>Mat3:</b>					
<b>Mat3 Desc:</b>					
<b>Formation Top Depth:</b>		4			
<b>Formation End Depth:</b>		9			
<b>Formation End Depth UOM:</b>		ft			
<b><u>Overburden and Bedrock Materials Interval</u></b>					
<b>Formation ID:</b>		931015390			
<b>Layer:</b>		3			
<b>Color:</b>		2			
<b>General Color:</b>		GREY			
<b>Mat1:</b>		15			
<b>Most Common Material:</b>		LIMESTONE			
<b>Mat2:</b>					
<b>Mat2 Desc:</b>					
<b>Mat3:</b>					
<b>Mat3 Desc:</b>					
<b>Formation Top Depth:</b>		9			
<b>Formation End Depth:</b>		56			
<b>Formation End Depth UOM:</b>		ft			
<b><u>Method of Construction &amp; Well Use</u></b>					
<b>Method Construction ID:</b>		961510622			
<b>Method Construction Code:</b>		1			
<b>Method Construction:</b>		Cable Tool			
<b>Other Method Construction:</b>					
<b><u>Pipe Information</u></b>					
<b>Pipe ID:</b>		10581218			
<b>Casing No:</b>		1			
<b>Comment:</b>					
<b>Alt Name:</b>					
<b><u>Construction Record - Casing</u></b>					
<b>Casing ID:</b>		930057870			
<b>Layer:</b>		1			
<b>Material:</b>		1			
<b>Open Hole or Material:</b>		STEEL			
<b>Depth From:</b>					
<b>Depth To:</b>		20			
<b>Casing Diameter:</b>		5			
<b>Casing Diameter UOM:</b>		inch			
<b>Casing Depth UOM:</b>		ft			
<b><u>Construction Record - Casing</u></b>					
<b>Casing ID:</b>		930057871			
<b>Layer:</b>		2			
<b>Material:</b>		4			
<b>Open Hole or Material:</b>		OPEN HOLE			
<b>Depth From:</b>					
<b>Depth To:</b>		56			

<b>Map Key</b>	<b>Number of Records</b>	<b>Direction/ Distance (m)</b>	<b>Elev/Diff (m)</b>	<b>Site</b>	<b>DB</b>
<b>Casing Diameter:</b>					
<b>Casing Diameter UOM:</b>		inch			
<b>Casing Depth UOM:</b>		ft			
<b><u>Results of Well Yield Testing</u></b>					
<b>Pump Test ID:</b>		991510622			
<b>Pump Set At:</b>					
<b>Static Level:</b>		4			
<b>Final Level After Pumping:</b>		15			
<b>Recommended Pump Depth:</b>		20			
<b>Pumping Rate:</b>		10			
<b>Flowing Rate:</b>					
<b>Recommended Pump Rate:</b>		5			
<b>Levels UOM:</b>		ft			
<b>Rate UOM:</b>		GPM			
<b>Water State After Test Code:</b>		2			
<b>Water State After Test:</b>		CLOUDY			
<b>Pumping Test Method:</b>		2			
<b>Pumping Duration HR:</b>		1			
<b>Pumping Duration MIN:</b>		0			
<b>Flowing:</b>		No			
<b><u>Draw Down &amp; Recovery</u></b>					
<b>Pump Test Detail ID:</b>		934898607			
<b>Test Type:</b>		Draw Down			
<b>Test Duration:</b>		60			
<b>Test Level:</b>		15			
<b>Test Level UOM:</b>		ft			
<b><u>Draw Down &amp; Recovery</u></b>					
<b>Pump Test Detail ID:</b>		934097231			
<b>Test Type:</b>		Draw Down			
<b>Test Duration:</b>		15			
<b>Test Level:</b>		15			
<b>Test Level UOM:</b>		ft			
<b><u>Draw Down &amp; Recovery</u></b>					
<b>Pump Test Detail ID:</b>		934641126			
<b>Test Type:</b>		Draw Down			
<b>Test Duration:</b>		45			
<b>Test Level:</b>		15			
<b>Test Level UOM:</b>		ft			
<b><u>Draw Down &amp; Recovery</u></b>					
<b>Pump Test Detail ID:</b>		934379549			
<b>Test Type:</b>		Draw Down			
<b>Test Duration:</b>		30			
<b>Test Level:</b>		15			
<b>Test Level UOM:</b>		ft			
<b><u>Water Details</u></b>					
<b>Water ID:</b>		933465651			
<b>Layer:</b>		1			
<b>Kind Code:</b>		1			
<b>Kind:</b>		FRESH			

Map Key	Number of Records	Direction/ Distance (m)	Elev/Diff (m)	Site	DB
Water Found Depth:		56			
Water Found Depth UOM:		ft			

67	1 of 2	NE/178.3	101.9 / -0.34	6542 Golden Ash Lane, Greely Ottawa ON	SPL
<b>Ref No:</b>	2263-AQ34J2			<b>Discharger Report:</b>	
<b>Site No:</b>	NA			<b>Material Group:</b>	
<b>Incident Dt:</b>	8/8/2017			<b>Health/Env Conseq:</b>	2 - Minor Environment
<b>Year:</b>				<b>Client Type:</b>	
<b>Incident Cause:</b>				<b>Sector Type:</b>	Other
<b>Incident Event:</b>	Leak/Break			<b>Agency Involved:</b>	
<b>Contaminant Code:</b>	35			<b>Nearest Watercourse:</b>	
<b>Contaminant Name:</b>	NATURAL GAS (METHANE)			<b>Site Address:</b>	6542 Golden Ash Lane, Greely
<b>Contaminant Limit 1:</b>				<b>Site District Office:</b>	Ottawa
<b>Contam Limit Freq 1:</b>				<b>Site Postal Code:</b>	
<b>Contaminant UN No 1:</b>	1075			<b>Site Region:</b>	Eastern
<b>Environment Impact:</b>				<b>Site Municipality:</b>	Ottawa
<b>Nature of Impact:</b>				<b>Site Lot:</b>	
<b>Receiving Medium:</b>				<b>Site Conc:</b>	
<b>Receiving Env:</b>	Air			<b>Northing:</b>	
<b>MOE Response:</b>	No			<b>Easting:</b>	
<b>Dt MOE Arvl on Scn:</b>				<b>Site Geo Ref Accu:</b>	
<b>MOE Reported Dt:</b>	8/8/2017			<b>Site Map Datum:</b>	
<b>Dt Document Closed:</b>	10/21/2017			<b>SAC Action Class:</b>	TSSA - Fuel Safety Branch - Hydrocarbon Fuel Release/Spill
<b>Incident Reason:</b>	Operator/Human Error			<b>Source Type:</b>	Pipeline/Components
<b>Site Name:</b>	Residential<UNOFFICIAL>				
<b>Site County/District:</b>					
<b>Site Geo Ref Meth:</b>					
<b>Incident Summary:</b>	TSSA FSB: 1/2 in pl service IP dmg; made safe				
<b>Contaminant Qty:</b>	0 other - see incident description				

67	2 of 2	NE/178.3	101.9 / -0.34	PIPELINE HIT 1/2" 6542 GOLDEN ASH LANE,,GREELY,ON,K4P 1E1, CA ON	PINC
<b>Incident ID:</b>				<b>Fuel Category:</b>	
<b>Incident No:</b>	2132994			<b>Health Impact:</b>	
<b>Incident Reported Dt:</b>	8/9/2017			<b>Environment Impact:</b>	
<b>Type:</b>	FS-Pipeline Incident			<b>Property Damage:</b>	
<b>Status Code:</b>				<b>Service Interrupt:</b>	
<b>Customer Acct Name:</b>	PIPELINE HIT 1/2"			<b>Enforce Policy:</b>	
<b>Incident Address:</b>	6542 GOLDEN ASH LANE,,GREELY,ON,K4P 1E1,CA			<b>Public Relation:</b>	
<b>Tank Status:</b>	Home Owner Pipeline Strike			<b>Pipeline System:</b>	
<b>Task No:</b>				<b>Depth:</b>	
<b>Spills Action Centre:</b>				<b>Pipe Material:</b>	
<b>Fuel Type:</b>				<b>PSIG:</b>	
<b>Fuel Occurrence Tp:</b>				<b>Attribute Category:</b>	
<b>Date of Occurrence:</b>				<b>Regulator Location:</b>	
<b>Occurrence Start Dt:</b>				<b>Method Details:</b>	
<b>Operation Type:</b>					
<b>Pipeline Type:</b>					
<b>Regulator Type:</b>					
<b>Summary:</b>					
<b>Reported By:</b>					
<b>Affiliation:</b>					
<b>Occurrence Desc:</b>					
<b>Damage Reason:</b>					
<b>Notes:</b>					

Map Key	Number of Records	Direction/ Distance (m)	Elev/Diff (m)	Site	DB
---------	-------------------	----------------------------	------------------	------	----

<a href="#">68</a>	1 of 1	NE/179.9	102.9 / 0.67	lot 3 con 3 ON	WWIS
--------------------	--------	----------	--------------	-------------------	------

<b>Well ID:</b>	1511387	<b>Data Entry Status:</b>	
<b>Construction Date:</b>		<b>Data Src:</b>	1
<b>Primary Water Use:</b>	Domestic	<b>Date Received:</b>	9/10/1971
<b>Sec. Water Use:</b>	0	<b>Selected Flag:</b>	Yes
<b>Final Well Status:</b>	Water Supply	<b>Abandonment Rec:</b>	
<b>Water Type:</b>		<b>Contractor:</b>	1558
<b>Casing Material:</b>		<b>Form Version:</b>	1
<b>Audit No:</b>		<b>Owner:</b>	
<b>Tag:</b>		<b>Street Name:</b>	
<b>Construction Method:</b>		<b>County:</b>	OTTAWA
<b>Elevation (m):</b>		<b>Municipality:</b>	OSGOODE TOWNSHIP
<b>Elevation Reliability:</b>		<b>Site Info:</b>	
<b>Depth to Bedrock:</b>		<b>Lot:</b>	003
<b>Well Depth:</b>		<b>Concession:</b>	03
<b>Overburden/Bedrock:</b>		<b>Concession Name:</b>	CON
<b>Pump Rate:</b>		<b>Easting NAD83:</b>	
<b>Static Water Level:</b>		<b>Northing NAD83:</b>	
<b>Flowing (Y/N):</b>		<b>Zone:</b>	
<b>Flow Rate:</b>		<b>UTM Reliability:</b>	
<b>Clear/Cloudy:</b>			

**PDF URL (Map):** [https://d2khazk8e83rdv.cloudfront.net/moe\\_mapping/downloads/2Water/Wells\\_pdfs/151\1511387.pdf](https://d2khazk8e83rdv.cloudfront.net/moe_mapping/downloads/2Water/Wells_pdfs/151\1511387.pdf)

**Bore Hole Information**

<b>Bore Hole ID:</b>	10033383	<b>Elevation:</b>	102.896812
<b>DP2BR:</b>	10	<b>Elevrc:</b>	
<b>Spatial Status:</b>		<b>Zone:</b>	18
<b>Code OB:</b>	r	<b>East83:</b>	453210.8
<b>Code OB Desc:</b>	Bedrock	<b>North83:</b>	5011852
<b>Open Hole:</b>		<b>Org CS:</b>	
<b>Cluster Kind:</b>		<b>UTMRC:</b>	4
<b>Date Completed:</b>	8/18/1971	<b>UTMRC Desc:</b>	margin of error : 30 m - 100 m
<b>Remarks:</b>		<b>Location Method:</b>	p4
<b>Elevrc Desc:</b>			
<b>Location Source Date:</b>			
<b>Improvement Location Source:</b>			
<b>Improvement Location Method:</b>			
<b>Source Revision Comment:</b>			
<b>Supplier Comment:</b>			

**Overburden and Bedrock**

**Materials Interval**

<b>Formation ID:</b>	931017575
<b>Layer:</b>	2
<b>Color:</b>	8
<b>General Color:</b>	BLACK
<b>Mat1:</b>	15
<b>Most Common Material:</b>	LIMESTONE
<b>Mat2:</b>	
<b>Mat2 Desc:</b>	
<b>Mat3:</b>	
<b>Mat3 Desc:</b>	
<b>Formation Top Depth:</b>	10
<b>Formation End Depth:</b>	31
<b>Formation End Depth UOM:</b>	ft

<b>Map Key</b>	<b>Number of Records</b>	<b>Direction/ Distance (m)</b>	<b>Elev/Diff (m)</b>	<b>Site</b>	<b>DB</b>
<b><u>Overburden and Bedrock Materials Interval</u></b>					
<b>Formation ID:</b>		931017574			
<b>Layer:</b>		1			
<b>Color:</b>		6			
<b>General Color:</b>		BROWN			
<b>Mat1:</b>		28			
<b>Most Common Material:</b>		SAND			
<b>Mat2:</b>		11			
<b>Mat2 Desc:</b>		GRAVEL			
<b>Mat3:</b>		13			
<b>Mat3 Desc:</b>		BOULDERS			
<b>Formation Top Depth:</b>		0			
<b>Formation End Depth:</b>		10			
<b>Formation End Depth UOM:</b>		ft			
<b><u>Method of Construction &amp; Well Use</u></b>					
<b>Method Construction ID:</b>		961511387			
<b>Method Construction Code:</b>		5			
<b>Method Construction:</b>		Air Percussion			
<b>Other Method Construction:</b>					
<b><u>Pipe Information</u></b>					
<b>Pipe ID:</b>		10581953			
<b>Casing No:</b>		1			
<b>Comment:</b>					
<b>Alt Name:</b>					
<b><u>Construction Record - Casing</u></b>					
<b>Casing ID:</b>		930059270			
<b>Layer:</b>		2			
<b>Material:</b>		4			
<b>Open Hole or Material:</b>		OPEN HOLE			
<b>Depth From:</b>					
<b>Depth To:</b>		31			
<b>Casing Diameter:</b>		6			
<b>Casing Diameter UOM:</b>		inch			
<b>Casing Depth UOM:</b>		ft			
<b><u>Construction Record - Casing</u></b>					
<b>Casing ID:</b>		930059269			
<b>Layer:</b>		1			
<b>Material:</b>		1			
<b>Open Hole or Material:</b>		STEEL			
<b>Depth From:</b>					
<b>Depth To:</b>		22			
<b>Casing Diameter:</b>		6			
<b>Casing Diameter UOM:</b>		inch			
<b>Casing Depth UOM:</b>		ft			
<b><u>Results of Well Yield Testing</u></b>					
<b>Pump Test ID:</b>		991511387			
<b>Pump Set At:</b>					
<b>Static Level:</b>		6			
<b>Final Level After Pumping:</b>		28			

Map Key	Number of Records	Direction/ Distance (m)	Elev/Diff (m)	Site	DB
<b>Recommended Pump Depth:</b>					
<b>Pumping Rate:</b>		10			
<b>Flowing Rate:</b>					
<b>Recommended Pump Rate:</b>		5			
<b>Levels UOM:</b>		ft			
<b>Rate UOM:</b>		GPM			
<b>Water State After Test Code:</b>		1			
<b>Water State After Test:</b>		CLEAR			
<b>Pumping Test Method:</b>		1			
<b>Pumping Duration HR:</b>					
<b>Pumping Duration MIN:</b>					
<b>Flowing:</b>		No			
<b><u>Draw Down &amp; Recovery</u></b>					
<b>Pump Test Detail ID:</b>		934382315			
<b>Test Type:</b>		Draw Down			
<b>Test Duration:</b>		30			
<b>Test Level:</b>		28			
<b>Test Level UOM:</b>		ft			
<b><u>Draw Down &amp; Recovery</u></b>					
<b>Pump Test Detail ID:</b>		934643894			
<b>Test Type:</b>		Draw Down			
<b>Test Duration:</b>		45			
<b>Test Level:</b>		28			
<b>Test Level UOM:</b>		ft			
<b><u>Draw Down &amp; Recovery</u></b>					
<b>Pump Test Detail ID:</b>		934900259			
<b>Test Type:</b>		Draw Down			
<b>Test Duration:</b>		60			
<b>Test Level:</b>		28			
<b>Test Level UOM:</b>		ft			
<b><u>Draw Down &amp; Recovery</u></b>					
<b>Pump Test Detail ID:</b>		934097078			
<b>Test Type:</b>		Draw Down			
<b>Test Duration:</b>		15			
<b>Test Level:</b>		28			
<b>Test Level UOM:</b>		ft			
<b><u>Water Details</u></b>					
<b>Water ID:</b>		933466523			
<b>Layer:</b>		1			
<b>Kind Code:</b>		1			
<b>Kind:</b>		FRESH			
<b>Water Found Depth:</b>		31			
<b>Water Found Depth UOM:</b>		ft			

<b>69</b>	<b>1 of 1</b>	<b>NE/180.0</b>	<b>102.9 / 0.67</b>	<b>ON</b>	<b>BORE</b>
<b>Borehole ID:</b>	614507			<b>Inclin FLG:</b>	No
<b>OGF ID:</b>	215515460			<b>SP Status:</b>	Initial Entry
<b>Status:</b>				<b>Surv Elev:</b>	No
<b>Type:</b>	Borehole			<b>Piezometer:</b>	No



Map Key	Number of Records	Direction/ Distance (m)	Elev/Diff (m)	Site	DB
<b>Use:</b>				<b>Primary Name:</b>	
<b>Completion Date:</b>	AUG-1971			<b>Municipality:</b>	
<b>Static Water Level:</b>				<b>Lot:</b>	
<b>Primary Water Use:</b>				<b>Township:</b>	
<b>Sec. Water Use:</b>				<b>Latitude DD:</b>	45.258608
<b>Total Depth m:</b>	9.4			<b>Longitude DD:</b>	-75.596346
<b>Depth Ref:</b>	Ground Surface			<b>UTM Zone:</b>	18
<b>Depth Elev:</b>				<b>Easting:</b>	453211
<b>Drill Method:</b>				<b>Northing:</b>	5011852
<b>Orig Ground Elev m:</b>	103			<b>Location Accuracy:</b>	
<b>Elev Reliabil Note:</b>				<b>Accuracy:</b>	Not Applicable
<b>DEM Ground Elev m:</b>	102				
<b>Concession:</b>					
<b>Location D:</b>					
<b>Survey D:</b>					
<b>Comments:</b>					
<b><u>Borehole Geology Stratum</u></b>					
<b>Geology Stratum ID:</b>	218398610			<b>Mat Consistency:</b>	
<b>Top Depth:</b>	0			<b>Material Moisture:</b>	
<b>Bottom Depth:</b>	3			<b>Material Texture:</b>	
<b>Material Color:</b>	Brown			<b>Non Geo Mat Type:</b>	
<b>Material 1:</b>	Sand			<b>Geologic Formation:</b>	
<b>Material 2:</b>	Gravel			<b>Geologic Group:</b>	
<b>Material 3:</b>	Boulders			<b>Geologic Period:</b>	
<b>Material 4:</b>				<b>Depositional Gen:</b>	
<b>Gsc Material Description:</b>					
<b>Stratum Description:</b>	SAND. BROWN.				
<b>Geology Stratum ID:</b>	218398611			<b>Mat Consistency:</b>	
<b>Top Depth:</b>	3			<b>Material Moisture:</b>	
<b>Bottom Depth:</b>	9.4			<b>Material Texture:</b>	
<b>Material Color:</b>	Black			<b>Non Geo Mat Type:</b>	
<b>Material 1:</b>	Limestone			<b>Geologic Formation:</b>	
<b>Material 2:</b>				<b>Geologic Group:</b>	
<b>Material 3:</b>				<b>Geologic Period:</b>	
<b>Material 4:</b>				<b>Depositional Gen:</b>	
<b>Gsc Material Description:</b>					
<b>Stratum Description:</b>	LIMESTONE. BLACK. 00031.BEDROCK. . VELOCITY = 7800. BEDROCK. SEISMIC VELOCITY = 17000.				
<b><u>Source</u></b>					
<b>Source Type:</b>	Data Survey			<b>Source Appl:</b>	Spatial/Tabular
<b>Source Orig:</b>	Geological Survey of Canada			<b>Source Ident:</b>	1
<b>Source Date:</b>	1956-1972			<b>Scale or Res:</b>	Varies
<b>Confidence:</b>				<b>Horizontal:</b>	NAD27
<b>Observatio:</b>				<b>Verticalda:</b>	Mean Average Sea Level
<b>Source Name:</b>	Urban Geology Automated Information System (UGAIS)				
<b>Source Details:</b>	File: OTTAWA2.txt RecordID: 07015 NTS_Sheet:				
<b>Confiden 1:</b>					
<b><u>Source List</u></b>					
<b>Source Identifier:</b>	1			<b>Horizontal Datum:</b>	NAD27
<b>Source Type:</b>	Data Survey			<b>Vertical Datum:</b>	Mean Average Sea Level
<b>Source Date:</b>	1956-1972			<b>Projection Name:</b>	Universal Transverse Mercator
<b>Scale or Resolution:</b>	Varies				
<b>Source Name:</b>	Urban Geology Automated Information System (UGAIS)				
<b>Source Originators:</b>	Geological Survey of Canada				

Map Key	Number of Records	Direction/ Distance (m)	Elev/Diff (m)	Site	DB
<u>70</u>	1 of 1	E/184.0	104.0 / 1.74	ON	BORE
<b>Borehole ID:</b>	614485			<b>Inclin FLG:</b>	No
<b>OGF ID:</b>	215515439			<b>SP Status:</b>	Initial Entry
<b>Status:</b>				<b>Surv Elev:</b>	No
<b>Type:</b>	Borehole			<b>Piezometer:</b>	No
<b>Use:</b>				<b>Primary Name:</b>	
<b>Completion Date:</b>				<b>Municipality:</b>	
<b>Static Water Level:</b>	0.6			<b>Lot:</b>	
<b>Primary Water Use:</b>				<b>Township:</b>	
<b>Sec. Water Use:</b>				<b>Latitude DD:</b>	45.254564
<b>Total Depth m:</b>	-999			<b>Longitude DD:</b>	-75.594901
<b>Depth Ref:</b>	Ground Surface			<b>UTM Zone:</b>	18
<b>Depth Elev:</b>				<b>Easting:</b>	453321
<b>Drill Method:</b>				<b>Northing:</b>	5011402
<b>Orig Ground Elev m:</b>	103			<b>Location Accuracy:</b>	
<b>Elev Reliabil Note:</b>				<b>Accuracy:</b>	Not Applicable
<b>DEM Ground Elev m:</b>	103				
<b>Concession:</b>					
<b>Location D:</b>					
<b>Survey D:</b>					
<b>Comments:</b>					
<b><u>Borehole Geology Stratum</u></b>					
<b>Geology Stratum ID:</b>	218398559			<b>Mat Consistency:</b>	
<b>Top Depth:</b>	1.5			<b>Material Moisture:</b>	
<b>Bottom Depth:</b>				<b>Material Texture:</b>	
<b>Material Color:</b>				<b>Non Geo Mat Type:</b>	
<b>Material 1:</b>	Bedrock			<b>Geologic Formation:</b>	
<b>Material 2:</b>	Limestone			<b>Geologic Group:</b>	
<b>Material 3:</b>				<b>Geologic Period:</b>	
<b>Material 4:</b>				<b>Depositional Gen:</b>	
<b>Gsc Material Description:</b>					
<b>Stratum Description:</b>	BEDROCK. WATER STABLE AT 338.0 FEET.000671C VELOCITY = 5300. BEDROCK. SEISMIC VELOCITY = **Note: Many records provided by the department have a truncated [Stratum Description] field.				
<b>Geology Stratum ID:</b>	218398558			<b>Mat Consistency:</b>	
<b>Top Depth:</b>	0			<b>Material Moisture:</b>	
<b>Bottom Depth:</b>	1.5			<b>Material Texture:</b>	
<b>Material Color:</b>				<b>Non Geo Mat Type:</b>	
<b>Material 1:</b>	Sand			<b>Geologic Formation:</b>	
<b>Material 2:</b>	Boulders			<b>Geologic Group:</b>	
<b>Material 3:</b>				<b>Geologic Period:</b>	
<b>Material 4:</b>				<b>Depositional Gen:</b>	
<b>Gsc Material Description:</b>					
<b>Stratum Description:</b>	SAND.				
<b><u>Source</u></b>					
<b>Source Type:</b>	Data Survey			<b>Source Appl:</b>	Spatial/Tabular
<b>Source Orig:</b>	Geological Survey of Canada			<b>Source Iden:</b>	1
<b>Source Date:</b>	1956-1972			<b>Scale or Res:</b>	Varies
<b>Confidence:</b>	M			<b>Horizontal:</b>	NAD27
<b>Observatio:</b>				<b>Verticalda:</b>	Mean Average Sea Level
<b>Source Name:</b>	Urban Geology Automated Information System (UGAIS)				
<b>Source Details:</b>	File: OTTAWA2.txt RecordID: 069930 NTS_Sheet: 31G05A				
<b>Confiden 1:</b>	Reliable information but incomplete.				
<b><u>Source List</u></b>					
<b>Source Identifier:</b>	1			<b>Horizontal Datum:</b>	NAD27

Map Key	Number of Records	Direction/ Distance (m)	Elev/Diff (m)	Site	DB
<b>Source Type:</b>		Data Survey		<b>Vertical Datum:</b>	Mean Average Sea Level
<b>Source Date:</b>		1956-1972		<b>Projection Name:</b>	Universal Transverse Mercator
<b>Scale or Resolution:</b>		Varies			
<b>Source Name:</b>		Urban Geology Automated Information System (UGAIS)			
<b>Source Originators:</b>		Geological Survey of Canada			

<a href="#">71</a>	1 of 1	NE/185.1	102.9 / 0.67	lot 3 con 3 ON	WWIS
<b>Well ID:</b>		1507172		<b>Data Entry Status:</b>	
<b>Construction Date:</b>				<b>Data Src:</b> 1	
<b>Primary Water Use:</b>		Domestic		<b>Date Received:</b> 3/17/1964	
<b>Sec. Water Use:</b>		0		<b>Selected Flag:</b> Yes	
<b>Final Well Status:</b>		Water Supply		<b>Abandonment Rec:</b>	
<b>Water Type:</b>				<b>Contractor:</b> 1628	
<b>Casing Material:</b>				<b>Form Version:</b> 1	
<b>Audit No:</b>				<b>Owner:</b>	
<b>Tag:</b>				<b>Street Name:</b>	
<b>Construction Method:</b>				<b>County:</b> OTTAWA	
<b>Elevation (m):</b>				<b>Municipality:</b> OSGOODE TOWNSHIP	
<b>Elevation Reliability:</b>				<b>Site Info:</b>	
<b>Depth to Bedrock:</b>				<b>Lot:</b> 003	
<b>Well Depth:</b>				<b>Concession:</b> 03	
<b>Overburden/Bedrock:</b>				<b>Concession Name:</b> CON	
<b>Pump Rate:</b>				<b>Easting NAD83:</b>	
<b>Static Water Level:</b>				<b>Northing NAD83:</b>	
<b>Flowing (Y/N):</b>				<b>Zone:</b>	
<b>Flow Rate:</b>				<b>UTM Reliability:</b>	
<b>Clear/Cloudy:</b>					

**PDF URL (Map):** [https://d2khazk8e83rdv.cloudfront.net/moe\\_mapping/downloads/2Water/Wells\\_pdfs/150\1507172.pdf](https://d2khazk8e83rdv.cloudfront.net/moe_mapping/downloads/2Water/Wells_pdfs/150\1507172.pdf)

#### Bore Hole Information

<b>Bore Hole ID:</b>		10029207		<b>Elevation:</b> 103.155181	
<b>DP2BR:</b>		23		<b>Elevrc:</b>	
<b>Spatial Status:</b>				<b>Zone:</b> 18	
<b>Code OB:</b>		r		<b>East83:</b> 453230.8	
<b>Code OB Desc:</b>		Bedrock		<b>North83:</b> 5011852	
<b>Open Hole:</b>				<b>Org CS:</b>	
<b>Cluster Kind:</b>				<b>UTMRC:</b> 5	
<b>Date Completed:</b>		5/25/1963		<b>UTMRC Desc:</b> margin of error : 100 m - 300 m	
<b>Remarks:</b>				<b>Location Method:</b> p5	
<b>Elevrc Desc:</b>					
<b>Location Source Date:</b>					
<b>Improvement Location Source:</b>					
<b>Improvement Location Method:</b>					
<b>Source Revision Comment:</b>					
<b>Supplier Comment:</b>					

#### Overburden and Bedrock

##### Materials Interval

<b>Formation ID:</b>		931006549	
<b>Layer:</b>		1	
<b>Color:</b>			
<b>General Color:</b>			
<b>Mat1:</b>		09	
<b>Most Common Material:</b>		MEDIUM SAND	
<b>Mat2:</b>		11	
<b>Mat2 Desc:</b>		GRAVEL	
<b>Mat3:</b>		13	
<b>Mat3 Desc:</b>		BOULDERS	

<i>Map Key</i>	<i>Number of Records</i>	<i>Direction/ Distance (m)</i>	<i>Elev/Diff (m)</i>	<i>Site</i>	<i>DB</i>
<i>Formation Top Depth:</i>			0		
<i>Formation End Depth:</i>			23		
<i>Formation End Depth UOM:</i>			ft		
<b><u>Overburden and Bedrock Materials Interval</u></b>					
<i>Formation ID:</i>			931006550		
<i>Layer:</i>			2		
<i>Color:</i>					
<i>General Color:</i>					
<i>Mat1:</i>			15		
<i>Most Common Material:</i>			LIMESTONE		
<i>Mat2:</i>					
<i>Mat2 Desc:</i>					
<i>Mat3:</i>					
<i>Mat3 Desc:</i>					
<i>Formation Top Depth:</i>			23		
<i>Formation End Depth:</i>			51		
<i>Formation End Depth UOM:</i>			ft		
<b><u>Method of Construction &amp; Well Use</u></b>					
<i>Method Construction ID:</i>			961507172		
<i>Method Construction Code:</i>			7		
<i>Method Construction:</i>			Diamond		
<i>Other Method Construction:</i>					
<b><u>Pipe Information</u></b>					
<i>Pipe ID:</i>			10577777		
<i>Casing No:</i>			1		
<i>Comment:</i>					
<i>Alt Name:</i>					
<b><u>Construction Record - Casing</u></b>					
<i>Casing ID:</i>			930051113		
<i>Layer:</i>			2		
<i>Material:</i>			4		
<i>Open Hole or Material:</i>			OPEN HOLE		
<i>Depth From:</i>					
<i>Depth To:</i>			51		
<i>Casing Diameter:</i>			2		
<i>Casing Diameter UOM:</i>			inch		
<i>Casing Depth UOM:</i>			ft		
<b><u>Construction Record - Casing</u></b>					
<i>Casing ID:</i>			930051112		
<i>Layer:</i>			1		
<i>Material:</i>			1		
<i>Open Hole or Material:</i>			STEEL		
<i>Depth From:</i>					
<i>Depth To:</i>			25		
<i>Casing Diameter:</i>			2		
<i>Casing Diameter UOM:</i>			inch		
<i>Casing Depth UOM:</i>			ft		
<b><u>Results of Well Yield Testing</u></b>					

Map Key	Number of Records	Direction/ Distance (m)	Elev/Diff (m)	Site	DB
<b>Pump Test ID:</b>		991507172			
<b>Pump Set At:</b>					
<b>Static Level:</b>	7				
<b>Final Level After Pumping:</b>	28				
<b>Recommended Pump Depth:</b>	28				
<b>Pumping Rate:</b>	10				
<b>Flowing Rate:</b>					
<b>Recommended Pump Rate:</b>	3				
<b>Levels UOM:</b>	ft				
<b>Rate UOM:</b>	GPM				
<b>Water State After Test Code:</b>	1				
<b>Water State After Test:</b>	CLEAR				
<b>Pumping Test Method:</b>	1				
<b>Pumping Duration HR:</b>	2				
<b>Pumping Duration MIN:</b>	0				
<b>Flowing:</b>	No				
<b>Water Details</b>					
<b>Water ID:</b>		933461361			
<b>Layer:</b>	1				
<b>Kind Code:</b>	1				
<b>Kind:</b>	FRESH				
<b>Water Found Depth:</b>	49				
<b>Water Found Depth UOM:</b>	ft				

<a href="#">72</a>	1 of 1	E/188.1	104.0 / 1.74	6566 JACK PINE lot 4 con 3 GREELY ON	WWIS
<b>Well ID:</b>	7132022			<b>Data Entry Status:</b>	
<b>Construction Date:</b>				<b>Data Src:</b>	
<b>Primary Water Use:</b>	Domestic			<b>Date Received:</b>	10/19/2009
<b>Sec. Water Use:</b>				<b>Selected Flag:</b>	Yes
<b>Final Well Status:</b>	Water Supply			<b>Abandonment Rec:</b>	
<b>Water Type:</b>				<b>Contractor:</b>	6364
<b>Casing Material:</b>				<b>Form Version:</b>	7
<b>Audit No:</b>	Z095610			<b>Owner:</b>	
<b>Tag:</b>	A083054			<b>Street Name:</b>	6566 JACK PINE
<b>Construction Method:</b>				<b>County:</b>	OTTAWA
<b>Elevation (m):</b>				<b>Municipality:</b>	OSGOODE TOWNSHIP
<b>Elevation Reliability:</b>				<b>Site Info:</b>	
<b>Depth to Bedrock:</b>				<b>Lot:</b>	004
<b>Well Depth:</b>				<b>Concession:</b>	03
<b>Overburden/Bedrock:</b>				<b>Concession Name:</b>	CON
<b>Pump Rate:</b>				<b>Easting NAD83:</b>	
<b>Static Water Level:</b>				<b>Northing NAD83:</b>	
<b>Flowing (Y/N):</b>				<b>Zone:</b>	
<b>Flow Rate:</b>				<b>UTM Reliability:</b>	
<b>Clear/Cloudy:</b>					
<b>PDF URL (Map):</b>	<a href="https://d2khazk8e83rdv.cloudfront.net/moe_mapping/downloads/2Water/Wells_pdfs/713\7132022.pdf">https://d2khazk8e83rdv.cloudfront.net/moe_mapping/downloads/2Water/Wells_pdfs/713\7132022.pdf</a>				

<b>Bore Hole Information</b>					
<b>Bore Hole ID:</b>	1002748629			<b>Elevation:</b>	103.764617
<b>DP2BR:</b>				<b>Elevrc:</b>	
<b>Spatial Status:</b>				<b>Zone:</b>	18
<b>Code OB:</b>				<b>East83:</b>	453323
<b>Code OB Desc:</b>				<b>North83:</b>	5011391
<b>Open Hole:</b>				<b>Org CS:</b>	UTM83
<b>Cluster Kind:</b>				<b>UTMRC:</b>	3
<b>Date Completed:</b>	9/29/2009			<b>UTMRC Desc:</b>	margin of error : 10 - 30 m

<b>Map Key</b>	<b>Number of Records</b>	<b>Direction/ Distance (m)</b>	<b>Elev/Diff (m)</b>	<b>Site</b>	<b>DB</b>
<b>Remarks:</b>				<b>Location Method:</b>	WWF
<b>Elevrc Desc:</b>					
<b>Location Source Date:</b>					
<b>Improvement Location Source:</b>					
<b>Improvement Location Method:</b>					
<b>Source Revision Comment:</b>					
<b>Supplier Comment:</b>					
<b><u>Method of Construction &amp; Well Use</u></b>					
<b>Method Construction ID:</b>	1002897193				
<b>Method Construction Code:</b>					
<b>Method Construction:</b>					
<b>Other Method Construction:</b>					
<b><u>Pipe Information</u></b>					
<b>Pipe ID:</b>	1002897185				
<b>Casing No:</b>	0				
<b>Comment:</b>					
<b>Alt Name:</b>					
<b><u>Construction Record - Casing</u></b>					
<b>Casing ID:</b>	1002897190				
<b>Layer:</b>					
<b>Material:</b>					
<b>Open Hole or Material:</b>					
<b>Depth From:</b>					
<b>Depth To:</b>					
<b>Casing Diameter:</b>					
<b>Casing Diameter UOM:</b>	inch				
<b>Casing Depth UOM:</b>	ft				
<b><u>Construction Record - Screen</u></b>					
<b>Screen ID:</b>	1002897191				
<b>Layer:</b>					
<b>Slot:</b>					
<b>Screen Top Depth:</b>					
<b>Screen End Depth:</b>					
<b>Screen Material:</b>					
<b>Screen Depth UOM:</b>	ft				
<b>Screen Diameter UOM:</b>	inch				
<b>Screen Diameter:</b>					
<b><u>Water Details</u></b>					
<b>Water ID:</b>	1002897189				
<b>Layer:</b>	1				
<b>Kind Code:</b>	8				
<b>Kind:</b>	Untested				
<b>Water Found Depth:</b>					
<b>Water Found Depth UOM:</b>	ft				
<b><u>Hole Diameter</u></b>					
<b>Hole ID:</b>	1002897187				
<b>Diameter:</b>					
<b>Depth From:</b>					

Map Key	Number of Records	Direction/ Distance (m)	Elev/Diff (m)	Site	DB
<b>Depth To:</b> <b>Hole Depth UOM:</b> ft <b>Hole Diameter UOM:</b> inch					

<a href="#">73</a>	1 of 1	NE/188.5	101.9 / -0.34	lot 2 con 3 ON	WWIS
<b>Well ID:</b>		1515730		<b>Data Entry Status:</b>	
<b>Construction Date:</b>				<b>Data Src:</b> 1	
<b>Primary Water Use:</b>		Domestic		<b>Date Received:</b> 12/7/1976	
<b>Sec. Water Use:</b>		0		<b>Selected Flag:</b> Yes	
<b>Final Well Status:</b>		Water Supply		<b>Abandonment Rec:</b>	
<b>Water Type:</b>				<b>Contractor:</b> 1517	
<b>Casing Material:</b>				<b>Form Version:</b> 1	
<b>Audit No:</b>				<b>Owner:</b>	
<b>Tag:</b>				<b>Street Name:</b>	
<b>Construction Method:</b>				<b>County:</b> OTTAWA	
<b>Elevation (m):</b>				<b>Municipality:</b> OSGOODE TOWNSHIP	
<b>Elevation Reliability:</b>				<b>Site Info:</b>	
<b>Depth to Bedrock:</b>				<b>Lot:</b> 002	
<b>Well Depth:</b>				<b>Concession:</b> 03	
<b>Overburden/Bedrock:</b>				<b>Concession Name:</b> CON	
<b>Pump Rate:</b>				<b>Easting NAD83:</b>	
<b>Static Water Level:</b>				<b>Northing NAD83:</b>	
<b>Flowing (Y/N):</b>				<b>Zone:</b>	
<b>Flow Rate:</b>				<b>UTM Reliability:</b>	
<b>Clear/Cloudy:</b>					

**PDF URL (Map):** [https://d2khazk8e83rdv.cloudfront.net/moe\\_mapping/downloads/2Water/Wells\\_pdfs/151\1515730.pdf](https://d2khazk8e83rdv.cloudfront.net/moe_mapping/downloads/2Water/Wells_pdfs/151\1515730.pdf)

#### Bore Hole Information

<b>Bore Hole ID:</b>	10037674	<b>Elevation:</b>	104.04309
<b>DP2BR:</b>	31	<b>Elevrc:</b>	
<b>Spatial Status:</b>		<b>Zone:</b>	18
<b>Code OB:</b>	r	<b>East83:</b>	453040.8
<b>Code OB Desc:</b>	Bedrock	<b>North83:</b>	5011822
<b>Open Hole:</b>		<b>Org CS:</b>	
<b>Cluster Kind:</b>		<b>UTMRC:</b>	4
<b>Date Completed:</b>	10/28/1976	<b>UTMRC Desc:</b>	margin of error : 30 m - 100 m
<b>Remarks:</b>		<b>Location Method:</b>	p4
<b>Elevrc Desc:</b>			
<b>Location Source Date:</b>			
<b>Improvement Location Source:</b>			
<b>Improvement Location Method:</b>			
<b>Source Revision Comment:</b>			
<b>Supplier Comment:</b>			

#### Overburden and Bedrock Materials Interval

<b>Formation ID:</b>	931030072
<b>Layer:</b>	2
<b>Color:</b>	8
<b>General Color:</b>	BLACK
<b>Mat1:</b>	18
<b>Most Common Material:</b>	SANDSTONE
<b>Mat2:</b>	
<b>Mat2 Desc:</b>	
<b>Mat3:</b>	
<b>Mat3 Desc:</b>	
<b>Formation Top Depth:</b>	31
<b>Formation End Depth:</b>	55

<b>Map Key</b>	<b>Number of Records</b>	<b>Direction/ Distance (m)</b>	<b>Elev/Diff (m)</b>	<b>Site</b>	<b>DB</b>
<b>Formation End Depth UOM:</b>		ft			
<b><u>Overburden and Bedrock Materials Interval</u></b>					
<b>Formation ID:</b>		931030071			
<b>Layer:</b>		1			
<b>Color:</b>		5			
<b>General Color:</b>		YELLOW			
<b>Mat1:</b>		28			
<b>Most Common Material:</b>		SAND			
<b>Mat2:</b>		13			
<b>Mat2 Desc:</b>		BOULDERS			
<b>Mat3:</b>					
<b>Mat3 Desc:</b>					
<b>Formation Top Depth:</b>		0			
<b>Formation End Depth:</b>		31			
<b>Formation End Depth UOM:</b>		ft			
<b><u>Method of Construction &amp; Well Use</u></b>					
<b>Method Construction ID:</b>		961515730			
<b>Method Construction Code:</b>		1			
<b>Method Construction:</b>		Cable Tool			
<b>Other Method Construction:</b>					
<b><u>Pipe Information</u></b>					
<b>Pipe ID:</b>		10586244			
<b>Casing No:</b>		1			
<b>Comment:</b>					
<b>Alt Name:</b>					
<b><u>Construction Record - Casing</u></b>					
<b>Casing ID:</b>		930066408			
<b>Layer:</b>		1			
<b>Material:</b>		1			
<b>Open Hole or Material:</b>		STEEL			
<b>Depth From:</b>					
<b>Depth To:</b>		31			
<b>Casing Diameter:</b>		6			
<b>Casing Diameter UOM:</b>		inch			
<b>Casing Depth UOM:</b>		ft			
<b><u>Results of Well Yield Testing</u></b>					
<b>Pump Test ID:</b>		991515730			
<b>Pump Set At:</b>					
<b>Static Level:</b>		4			
<b>Final Level After Pumping:</b>		10			
<b>Recommended Pump Depth:</b>		25			
<b>Pumping Rate:</b>		12			
<b>Flowing Rate:</b>					
<b>Recommended Pump Rate:</b>		5			
<b>Levels UOM:</b>		ft			
<b>Rate UOM:</b>		GPM			
<b>Water State After Test Code:</b>		2			
<b>Water State After Test:</b>		CLOUDY			
<b>Pumping Test Method:</b>		2			
<b>Pumping Duration HR:</b>		1			



Map Key	Number of Records	Direction/ Distance (m)	Elev/Diff (m)	Site	DB
<b>Pumping Duration MIN:</b>		20			
<b>Flowing:</b>		No			
<b><u>Draw Down &amp; Recovery</u></b>					
<b>Pump Test Detail ID:</b>		934378085			
<b>Test Type:</b>		Draw Down			
<b>Test Duration:</b>		30			
<b>Test Level:</b>		10			
<b>Test Level UOM:</b>		ft			
<b><u>Draw Down &amp; Recovery</u></b>					
<b>Pump Test Detail ID:</b>		934896670			
<b>Test Type:</b>		Draw Down			
<b>Test Duration:</b>		60			
<b>Test Level:</b>		10			
<b>Test Level UOM:</b>		ft			
<b><u>Draw Down &amp; Recovery</u></b>					
<b>Pump Test Detail ID:</b>		934101314			
<b>Test Type:</b>		Draw Down			
<b>Test Duration:</b>		15			
<b>Test Level:</b>		10			
<b>Test Level UOM:</b>		ft			
<b><u>Draw Down &amp; Recovery</u></b>					
<b>Pump Test Detail ID:</b>		934639189			
<b>Test Type:</b>		Draw Down			
<b>Test Duration:</b>		45			
<b>Test Level:</b>		10			
<b>Test Level UOM:</b>		ft			
<b><u>Water Details</u></b>					
<b>Water ID:</b>		933471893			
<b>Layer:</b>		1			
<b>Kind Code:</b>		1			
<b>Kind:</b>		FRESH			
<b>Water Found Depth:</b>		49			
<b>Water Found Depth UOM:</b>		ft			

<b>74</b>	<b>1 of 1</b>	<b>SSW/196.8</b>	<b>100.3 / -1.87</b>	<b>lot 4 con 3 ON</b>	<b>WWIS</b>
<b>Well ID:</b>		1531821		<b>Data Entry Status:</b>	
<b>Construction Date:</b>				<b>Data Src:</b>	1
<b>Primary Water Use:</b>		Domestic		<b>Date Received:</b>	4/18/2001
<b>Sec. Water Use:</b>				<b>Selected Flag:</b>	Yes
<b>Final Well Status:</b>		Water Supply		<b>Abandonment Rec:</b>	
<b>Water Type:</b>				<b>Contractor:</b>	1119
<b>Casing Material:</b>				<b>Form Version:</b>	1
<b>Audit No:</b>		222959		<b>Owner:</b>	
<b>Tag:</b>				<b>Street Name:</b>	
<b>Construction Method:</b>				<b>County:</b>	OTTAWA
<b>Elevation (m):</b>				<b>Municipality:</b>	OSGOODE TOWNSHIP
<b>Elevation Reliability:</b>				<b>Site Info:</b>	
<b>Depth to Bedrock:</b>				<b>Lot:</b>	004
<b>Well Depth:</b>				<b>Concession:</b>	03

Map Key	Number of Records	Direction/ Distance (m)	Elev/Diff (m)	Site	DB
<b>Overburden/Bedrock:</b> <b>Pump Rate:</b> <b>Static Water Level:</b> <b>Flowing (Y/N):</b> <b>Flow Rate:</b> <b>Clear/Cloudy:</b>				<b>Concession Name:</b> CON <b>Easting NAD83:</b> <b>Northing NAD83:</b> <b>Zone:</b> <b>UTM Reliability:</b>	
<b>PDF URL (Map):</b>		https://d2khazk8e83rdv.cloudfront.net/moe_mapping/downloads/2Water/Wells_pdfs/153\1531821.pdf			
<b><u>Bore Hole Information</u></b>					
<b>Bore Hole ID:</b>	10053355			<b>Elevation:</b>	100.74327
<b>DP2BR:</b>	25			<b>Elevrc:</b>	
<b>Spatial Status:</b>	Improved			<b>Zone:</b>	18
<b>Code OB:</b>	r			<b>East83:</b>	452657
<b>Code OB Desc:</b>	Bedrock			<b>North83:</b>	5010726
<b>Open Hole:</b>				<b>Org CS:</b>	N83
<b>Cluster Kind:</b>				<b>UTMRC:</b>	3
<b>Date Completed:</b>	1/5/2001			<b>UTMRC Desc:</b>	margin of error : 10 - 30 m
<b>Remarks:</b>				<b>Location Method:</b>	
<b>Elevrc Desc:</b>					
<b>Location Source Date:</b>					
<b>Improvement Location Source:</b>	1999-2004 MOE Water Well Data Improvement Project				
<b>Improvement Location Method:</b>	GIS				
<b>Source Revision Comment:</b>	Northing and/or Easting field has been changed. Location estimated from sketch map.				
<b>Supplier Comment:</b>	Determined to be an improvement rather than a Lot Centroid in December 2009.				
<b><u>Overburden and Bedrock</u></b>					
<b><u>Materials Interval</u></b>					
<b>Formation ID:</b>	931079606				
<b>Layer:</b>	3				
<b>Color:</b>	2				
<b>General Color:</b>	GREY				
<b>Mat1:</b>	18				
<b>Most Common Material:</b>	SANDSTONE				
<b>Mat2:</b>					
<b>Mat2 Desc:</b>					
<b>Mat3:</b>					
<b>Mat3 Desc:</b>					
<b>Formation Top Depth:</b>	123				
<b>Formation End Depth:</b>	142				
<b>Formation End Depth UOM:</b>	ft				
<b><u>Overburden and Bedrock</u></b>					
<b><u>Materials Interval</u></b>					
<b>Formation ID:</b>	931079604				
<b>Layer:</b>	1				
<b>Color:</b>					
<b>General Color:</b>					
<b>Mat1:</b>	28				
<b>Most Common Material:</b>	SAND				
<b>Mat2:</b>	13				
<b>Mat2 Desc:</b>	BOULDERS				
<b>Mat3:</b>					
<b>Mat3 Desc:</b>					
<b>Formation Top Depth:</b>	0				
<b>Formation End Depth:</b>	25				
<b>Formation End Depth UOM:</b>	ft				
<b><u>Overburden and Bedrock</u></b>					

<b>Map Key</b>	<b>Number of Records</b>	<b>Direction/ Distance (m)</b>	<b>Elev/Diff (m)</b>	<b>Site</b>	<b>DB</b>
<b><u>Materials Interval</u></b>					
<b>Formation ID:</b>		931079605			
<b>Layer:</b>		2			
<b>Color:</b>		2			
<b>General Color:</b>		GREY			
<b>Mat1:</b>		15			
<b>Most Common Material:</b>		LIMESTONE			
<b>Mat2:</b>					
<b>Mat2 Desc:</b>					
<b>Mat3:</b>					
<b>Mat3 Desc:</b>					
<b>Formation Top Depth:</b>		25			
<b>Formation End Depth:</b>		123			
<b>Formation End Depth UOM:</b>		ft			
<b><u>Annular Space/Abandonment Sealing Record</u></b>					
<b>Plug ID:</b>		933116958			
<b>Layer:</b>		1			
<b>Plug From:</b>		2			
<b>Plug To:</b>		37			
<b>Plug Depth UOM:</b>		ft			
<b><u>Method of Construction &amp; Well Use</u></b>					
<b>Method Construction ID:</b>		961531821			
<b>Method Construction Code:</b>		5			
<b>Method Construction:</b>		Air Percussion			
<b>Other Method Construction:</b>					
<b><u>Pipe Information</u></b>					
<b>Pipe ID:</b>		10601925			
<b>Casing No:</b>		1			
<b>Comment:</b>					
<b>Alt Name:</b>					
<b><u>Construction Record - Casing</u></b>					
<b>Casing ID:</b>		930093473			
<b>Layer:</b>		2			
<b>Material:</b>		1			
<b>Open Hole or Material:</b>		STEEL			
<b>Depth From:</b>					
<b>Depth To:</b>					
<b>Casing Diameter:</b>		6			
<b>Casing Diameter UOM:</b>		inch			
<b>Casing Depth UOM:</b>		ft			
<b><u>Construction Record - Casing</u></b>					
<b>Casing ID:</b>		930093474			
<b>Layer:</b>		3			
<b>Material:</b>		4			
<b>Open Hole or Material:</b>		OPEN HOLE			
<b>Depth From:</b>					
<b>Depth To:</b>					
<b>Casing Diameter:</b>		6			
<b>Casing Diameter UOM:</b>		inch			

<b>Map Key</b>	<b>Number of Records</b>	<b>Direction/ Distance (m)</b>	<b>Elev/Diff (m)</b>	<b>Site</b>	<b>DB</b>
<b>Casing Depth UOM:</b>		ft			
<b><u>Construction Record - Casing</u></b>					
<b>Casing ID:</b>	930093472				
<b>Layer:</b>	1				
<b>Material:</b>	4				
<b>Open Hole or Material:</b>	OPEN HOLE				
<b>Depth From:</b>					
<b>Depth To:</b>					
<b>Casing Diameter:</b>	8				
<b>Casing Diameter UOM:</b>	inch				
<b>Casing Depth UOM:</b>	ft				
<b><u>Results of Well Yield Testing</u></b>					
<b>Pump Test ID:</b>	991531821				
<b>Pump Set At:</b>					
<b>Static Level:</b>	16				
<b>Final Level After Pumping:</b>	120				
<b>Recommended Pump Depth:</b>	120				
<b>Pumping Rate:</b>	30				
<b>Flowing Rate:</b>					
<b>Recommended Pump Rate:</b>	30				
<b>Levels UOM:</b>	ft				
<b>Rate UOM:</b>	GPM				
<b>Water State After Test Code:</b>	2				
<b>Water State After Test:</b>	CLOUDY				
<b>Pumping Test Method:</b>	1				
<b>Pumping Duration HR:</b>	1				
<b>Pumping Duration MIN:</b>					
<b>Flowing:</b>	No				
<b><u>Draw Down &amp; Recovery</u></b>					
<b>Pump Test Detail ID:</b>	934398783				
<b>Test Type:</b>	Recovery				
<b>Test Duration:</b>	30				
<b>Test Level:</b>	16				
<b>Test Level UOM:</b>	ft				
<b><u>Draw Down &amp; Recovery</u></b>					
<b>Pump Test Detail ID:</b>	934916192				
<b>Test Type:</b>	Recovery				
<b>Test Duration:</b>	60				
<b>Test Level:</b>	16				
<b>Test Level UOM:</b>	ft				
<b><u>Draw Down &amp; Recovery</u></b>					
<b>Pump Test Detail ID:</b>	934114611				
<b>Test Type:</b>	Recovery				
<b>Test Duration:</b>	15				
<b>Test Level:</b>	16				
<b>Test Level UOM:</b>	ft				
<b><u>Draw Down &amp; Recovery</u></b>					
<b>Pump Test Detail ID:</b>	934658746				
<b>Test Type:</b>	Recovery				

Map Key	Number of Records	Direction/ Distance (m)	Elev/Diff (m)	Site	DB
Test Duration:		45			
Test Level:		16			
Test Level UOM:		ft			

**Water Details**

Water ID: 933492406  
 Layer: 1  
 Kind Code: 1  
 Kind: FRESH  
 Water Found Depth: 119  
 Water Found Depth UOM: ft

**Water Details**

Water ID: 933492407  
 Layer: 2  
 Kind Code: 1  
 Kind: FRESH  
 Water Found Depth: 130  
 Water Found Depth UOM: ft

**Water Details**

Water ID: 933492408  
 Layer: 3  
 Kind Code: 1  
 Kind: FRESH  
 Water Found Depth: 134  
 Water Found Depth UOM: ft

---

<a href="#"><u>75</u></a>	1 of 1	<i>ENE/197.1</i>	<i>103.9 / 1.66</i>	<i>lot 3 con 3 ON</i>	<a href="#">WWIS</a>
---------------------------	--------	------------------	---------------------	---------------------------	----------------------

<p>Well ID: 1516711          Construction Date:          Primary Water Use: Domestic          Sec. Water Use: 0          Final Well Status: Water Supply          Water Type:          Casing Material:          Audit No:          Tag:          Construction Method:          Elevation (m):          Elevation Reliability:          Depth to Bedrock:          Well Depth:          Overburden/Bedrock:          Pump Rate:          Static Water Level:          Flowing (Y/N):          Flow Rate:          Clear/Cloudy:</p>	<p>Data Entry Status:          Data Src: 1          Date Received: 10/30/1978          Selected Flag: Yes          Abandonment Rec:          Contractor: 1558          Form Version: 1          Owner:          Street Name:          County: OTTAWA          Municipality: OSGOODE TOWNSHIP          Site Info:          Lot: 003          Concession: 03          Concession Name: CON          Easting NAD83:          Northing NAD83:          Zone:          UTM Reliability:</p>
---	--

PDF URL (Map): [https://d2khazk8e83rdv.cloudfront.net/moe\\_mapping/downloads/2Water/Wells\\_pdfs/151\1516711.pdf](https://d2khazk8e83rdv.cloudfront.net/moe_mapping/downloads/2Water/Wells_pdfs/151\1516711.pdf)

**Bore Hole Information**

<p>Bore Hole ID: 10038610          DP2BR: 4          Spatial Status:</p>	<p>Elevation: 102.207862          Elevrc:          Zone: 18</p>
--	---

Map Key	Number of Records	Direction/ Distance (m)	Elev/Diff (m)	Site	DB
Code OB:	r			East83:	453370.8
Code OB Desc:	Bedrock			North83:	5011582
Open Hole:				Org CS:	
Cluster Kind:				UTMRC:	4
Date Completed:	9/26/1978			UTMRC Desc:	margin of error : 30 m - 100 m
Remarks:				Location Method:	p4
Elevrc Desc:					
Location Source Date:					
Improvement Location Source:					
Improvement Location Method:					
Source Revision Comment:					
Supplier Comment:					

**Overburden and Bedrock  
Materials Interval**

Formation ID: 931032971  
 Layer: 1  
 Color: 6  
 General Color: BROWN  
 Mat1: 05  
 Most Common Material: CLAY  
 Mat2:  
 Mat2 Desc:  
 Mat3:  
 Mat3 Desc:  
 Formation Top Depth: 0  
 Formation End Depth: 4  
 Formation End Depth UOM: ft

**Overburden and Bedrock  
Materials Interval**

Formation ID: 931032972  
 Layer: 2  
 Color: 2  
 General Color: GREY  
 Mat1: 15  
 Most Common Material: LIMESTONE  
 Mat2:  
 Mat2 Desc:  
 Mat3:  
 Mat3 Desc:  
 Formation Top Depth: 4  
 Formation End Depth: 58  
 Formation End Depth UOM: ft

**Method of Construction & Well  
Use**

Method Construction ID: 961516711  
 Method Construction Code: 5  
 Method Construction: Air Percussion  
 Other Method Construction:

**Pipe Information**

Pipe ID: 10587180  
 Casing No: 1  
 Comment:  
 Alt Name:

<b>Map Key</b>	<b>Number of Records</b>	<b>Direction/ Distance (m)</b>	<b>Elev/Diff (m)</b>	<b>Site</b>	<b>DB</b>
<b><u>Construction Record - Casing</u></b>					
<b>Casing ID:</b>		930067825			
<b>Layer:</b>		1			
<b>Material:</b>		1			
<b>Open Hole or Material:</b>		STEEL			
<b>Depth From:</b>					
<b>Depth To:</b>		21			
<b>Casing Diameter:</b>		6			
<b>Casing Diameter UOM:</b>		inch			
<b>Casing Depth UOM:</b>		ft			
<b><u>Construction Record - Casing</u></b>					
<b>Casing ID:</b>		930067826			
<b>Layer:</b>		2			
<b>Material:</b>		4			
<b>Open Hole or Material:</b>		OPEN HOLE			
<b>Depth From:</b>					
<b>Depth To:</b>		58			
<b>Casing Diameter:</b>		6			
<b>Casing Diameter UOM:</b>		inch			
<b>Casing Depth UOM:</b>		ft			
<b><u>Results of Well Yield Testing</u></b>					
<b>Pump Test ID:</b>		991516711			
<b>Pump Set At:</b>					
<b>Static Level:</b>		7			
<b>Final Level After Pumping:</b>		20			
<b>Recommended Pump Depth:</b>		25			
<b>Pumping Rate:</b>		20			
<b>Flowing Rate:</b>					
<b>Recommended Pump Rate:</b>		5			
<b>Levels UOM:</b>		ft			
<b>Rate UOM:</b>		GPM			
<b>Water State After Test Code:</b>		1			
<b>Water State After Test:</b>		CLEAR			
<b>Pumping Test Method:</b>		1			
<b>Pumping Duration HR:</b>		1			
<b>Pumping Duration MIN:</b>		0			
<b>Flowing:</b>		No			
<b><u>Draw Down &amp; Recovery</u></b>					
<b>Pump Test Detail ID:</b>		934900445			
<b>Test Type:</b>		Draw Down			
<b>Test Duration:</b>		60			
<b>Test Level:</b>		20			
<b>Test Level UOM:</b>		ft			
<b><u>Draw Down &amp; Recovery</u></b>					
<b>Pump Test Detail ID:</b>		934642544			
<b>Test Type:</b>		Draw Down			
<b>Test Duration:</b>		45			
<b>Test Level:</b>		20			
<b>Test Level UOM:</b>		ft			
<b><u>Draw Down &amp; Recovery</u></b>					
<b>Pump Test Detail ID:</b>		934381454			

Map Key	Number of Records	Direction/ Distance (m)	Elev/Diff (m)	Site	DB
<b>Test Type:</b>		Draw Down			
<b>Test Duration:</b>		30			
<b>Test Level:</b>		20			
<b>Test Level UOM:</b>		ft			
<b><u>Draw Down &amp; Recovery</u></b>					
<b>Pump Test Detail ID:</b>		934102292			
<b>Test Type:</b>		Draw Down			
<b>Test Duration:</b>		15			
<b>Test Level:</b>		20			
<b>Test Level UOM:</b>		ft			
<b><u>Water Details</u></b>					
<b>Water ID:</b>		933473063			
<b>Layer:</b>		1			
<b>Kind Code:</b>		1			
<b>Kind:</b>		FRESH			
<b>Water Found Depth:</b>		55			
<b>Water Found Depth UOM:</b>		ft			

<a href="#">76</a>	1 of 1	<b>ENE/197.6</b>	<b>103.4 / 1.16</b>	<b>lot 4 con 3 ON</b>	<b>WWIS</b>
<b>Well ID:</b>	1512181			<b>Data Entry Status:</b>	
<b>Construction Date:</b>				<b>Data Src:</b>	1
<b>Primary Water Use:</b>	Domestic			<b>Date Received:</b>	11/10/1972
<b>Sec. Water Use:</b>	0			<b>Selected Flag:</b>	Yes
<b>Final Well Status:</b>	Water Supply			<b>Abandonment Rec:</b>	
<b>Water Type:</b>				<b>Contractor:</b>	1558
<b>Casing Material:</b>				<b>Form Version:</b>	1
<b>Audit No:</b>				<b>Owner:</b>	
<b>Tag:</b>				<b>Street Name:</b>	
<b>Construction Method:</b>				<b>County:</b>	OTTAWA
<b>Elevation (m):</b>				<b>Municipality:</b>	OSGOODE TOWNSHIP
<b>Elevation Reliability:</b>				<b>Site Info:</b>	
<b>Depth to Bedrock:</b>				<b>Lot:</b>	004
<b>Well Depth:</b>				<b>Concession:</b>	03
<b>Overburden/Bedrock:</b>				<b>Concession Name:</b>	CON
<b>Pump Rate:</b>				<b>Easting NAD83:</b>	
<b>Static Water Level:</b>				<b>Northing NAD83:</b>	
<b>Flowing (Y/N):</b>				<b>Zone:</b>	
<b>Flow Rate:</b>				<b>UTM Reliability:</b>	
<b>Clear/Cloudy:</b>					

**PDF URL (Map):** [https://d2khazk8e83rdv.cloudfront.net/moe\\_mapping/downloads/2Water/Wells\\_pdfs/151\1512181.pdf](https://d2khazk8e83rdv.cloudfront.net/moe_mapping/downloads/2Water/Wells_pdfs/151\1512181.pdf)

**Bore Hole Information**

<b>Bore Hole ID:</b>	10034173	<b>Elevation:</b>	103.514518
<b>DP2BR:</b>	5	<b>Elevrc:</b>	
<b>Spatial Status:</b>		<b>Zone:</b>	18
<b>Code OB:</b>	r	<b>East83:</b>	453335.8
<b>Code OB Desc:</b>	Bedrock	<b>North83:</b>	5011447
<b>Open Hole:</b>		<b>Org CS:</b>	
<b>Cluster Kind:</b>		<b>UTMRC:</b>	6
<b>Date Completed:</b>	9/6/1972	<b>UTMRC Desc:</b>	margin of error : 300 m - 1 km
<b>Remarks:</b>		<b>Location Method:</b>	p6
<b>Elevrc Desc:</b>			
<b>Location Source Date:</b>			
<b>Improvement Location Source:</b>			



<b>Map Key</b>	<b>Number of Records</b>	<b>Direction/ Distance (m)</b>	<b>Elev/Diff (m)</b>	<b>Site</b>	<b>DB</b>
<i>Improvement Location Method:</i>					
<i>Source Revision Comment:</i>					
<i>Supplier Comment:</i>					
<b><u>Overburden and Bedrock</u></b>					
<b><u>Materials Interval</u></b>					
<i>Formation ID:</i>		931019872			
<i>Layer:</i>		1			
<i>Color:</i>		6			
<i>General Color:</i>		BROWN			
<i>Mat1:</i>		28			
<i>Most Common Material:</i>		SAND			
<i>Mat2:</i>		05			
<i>Mat2 Desc:</i>		CLAY			
<i>Mat3:</i>		13			
<i>Mat3 Desc:</i>		BOULDERS			
<i>Formation Top Depth:</i>		0			
<i>Formation End Depth:</i>		5			
<i>Formation End Depth UOM:</i>		ft			
<b><u>Overburden and Bedrock</u></b>					
<b><u>Materials Interval</u></b>					
<i>Formation ID:</i>		931019873			
<i>Layer:</i>		2			
<i>Color:</i>		6			
<i>General Color:</i>		BROWN			
<i>Mat1:</i>		15			
<i>Most Common Material:</i>		LIMESTONE			
<i>Mat2:</i>					
<i>Mat2 Desc:</i>					
<i>Mat3:</i>					
<i>Mat3 Desc:</i>					
<i>Formation Top Depth:</i>		5			
<i>Formation End Depth:</i>		40			
<i>Formation End Depth UOM:</i>		ft			
<b><u>Method of Construction &amp; Well</u></b>					
<b><u>Use</u></b>					
<i>Method Construction ID:</i>		961512181			
<i>Method Construction Code:</i>		5			
<i>Method Construction:</i>		Air Percussion			
<i>Other Method Construction:</i>					
<b><u>Pipe Information</u></b>					
<i>Pipe ID:</i>		10582743			
<i>Casing No:</i>		1			
<i>Comment:</i>					
<i>Alt Name:</i>					
<b><u>Construction Record - Casing</u></b>					
<i>Casing ID:</i>		930060621			
<i>Layer:</i>		1			
<i>Material:</i>		1			
<i>Open Hole or Material:</i>		STEEL			
<i>Depth From:</i>					
<i>Depth To:</i>		20			
<i>Casing Diameter:</i>		6			

<b>Map Key</b>	<b>Number of Records</b>	<b>Direction/ Distance (m)</b>	<b>Elev/Diff (m)</b>	<b>Site</b>	<b>DB</b>
<b>Casing Diameter UOM:</b>		inch			
<b>Casing Depth UOM:</b>		ft			
<b><u>Results of Well Yield Testing</u></b>					
<b>Pump Test ID:</b>		991512181			
<b>Pump Set At:</b>					
<b>Static Level:</b>		8			
<b>Final Level After Pumping:</b>		25			
<b>Recommended Pump Depth:</b>		25			
<b>Pumping Rate:</b>		10			
<b>Flowing Rate:</b>					
<b>Recommended Pump Rate:</b>		5			
<b>Levels UOM:</b>		ft			
<b>Rate UOM:</b>		GPM			
<b>Water State After Test Code:</b>		2			
<b>Water State After Test:</b>		CLOUDY			
<b>Pumping Test Method:</b>		1			
<b>Pumping Duration HR:</b>		1			
<b>Pumping Duration MIN:</b>		0			
<b>Flowing:</b>		No			
<b><u>Draw Down &amp; Recovery</u></b>					
<b>Pump Test Detail ID:</b>		934376400			
<b>Test Type:</b>		Draw Down			
<b>Test Duration:</b>		30			
<b>Test Level:</b>		25			
<b>Test Level UOM:</b>		ft			
<b><u>Draw Down &amp; Recovery</u></b>					
<b>Pump Test Detail ID:</b>		934097836			
<b>Test Type:</b>		Draw Down			
<b>Test Duration:</b>		15			
<b>Test Level:</b>		25			
<b>Test Level UOM:</b>		ft			
<b><u>Draw Down &amp; Recovery</u></b>					
<b>Pump Test Detail ID:</b>		934646733			
<b>Test Type:</b>		Draw Down			
<b>Test Duration:</b>		45			
<b>Test Level:</b>		25			
<b>Test Level UOM:</b>		ft			
<b><u>Draw Down &amp; Recovery</u></b>					
<b>Pump Test Detail ID:</b>		934895309			
<b>Test Type:</b>		Draw Down			
<b>Test Duration:</b>		60			
<b>Test Level:</b>		25			
<b>Test Level UOM:</b>		ft			
<b><u>Water Details</u></b>					
<b>Water ID:</b>		933467559			
<b>Layer:</b>		1			
<b>Kind Code:</b>		1			
<b>Kind:</b>		FRESH			
<b>Water Found Depth:</b>		35			

Map Key	Number of Records	Direction/ Distance (m)	Elev/Diff (m)	Site	DB
<b>Water Found Depth UOM:</b>		ft			
<a href="#">77</a>	1 of 1	NE/207.3	102.9 / 0.72	ON	BORE
<b>Borehole ID:</b>	614508			<b>Inclin FLG:</b>	No
<b>OGF ID:</b>	215515461			<b>SP Status:</b>	Initial Entry
<b>Status:</b>				<b>Surv Elev:</b>	No
<b>Type:</b>	Borehole			<b>Piezometer:</b>	No
<b>Use:</b>				<b>Primary Name:</b>	
<b>Completion Date:</b>				<b>Municipality:</b>	
<b>Static Water Level:</b>	0.6			<b>Lot:</b>	
<b>Primary Water Use:</b>				<b>Township:</b>	
<b>Sec. Water Use:</b>				<b>Latitude DD:</b>	45.25879
<b>Total Depth m:</b>	-999			<b>Longitude DD:</b>	-75.595965
<b>Depth Ref:</b>	Ground Surface			<b>UTM Zone:</b>	18
<b>Depth Elev:</b>				<b>Easting:</b>	453241
<b>Drill Method:</b>				<b>Northing:</b>	5011872
<b>Orig Ground Elev m:</b>	103			<b>Location Accuracy:</b>	
<b>Elev Reliabil Note:</b>				<b>Accuracy:</b>	Not Applicable
<b>DEM Ground Elev m:</b>	103				
<b>Concession:</b>					
<b>Location D:</b>					
<b>Survey D:</b>					
<b>Comments:</b>					
<b><u>Borehole Geology Stratum</u></b>					
<b>Geology Stratum ID:</b>	218398613			<b>Mat Consistency:</b>	
<b>Top Depth:</b>	7			<b>Material Moisture:</b>	
<b>Bottom Depth:</b>				<b>Material Texture:</b>	
<b>Material Color:</b>				<b>Non Geo Mat Type:</b>	
<b>Material 1:</b>	Bedrock			<b>Geologic Formation:</b>	
<b>Material 2:</b>	Limestone			<b>Geologic Group:</b>	
<b>Material 3:</b>				<b>Geologic Period:</b>	
<b>Material 4:</b>				<b>Depositional Gen:</b>	
<b>Gsc Material Description:</b>					
<b>Stratum Description:</b>	BEDROCK. WATER STABLE AT 338.0 FEET. ROCK. . VELOCITY = 7800. BEDROCK. SEISMIC VELOCITY = **Note: Many records provided by the department have a truncated [Stratum Description] field.				
<b>Geology Stratum ID:</b>	218398612			<b>Mat Consistency:</b>	
<b>Top Depth:</b>	0			<b>Material Moisture:</b>	
<b>Bottom Depth:</b>	7			<b>Material Texture:</b>	
<b>Material Color:</b>				<b>Non Geo Mat Type:</b>	
<b>Material 1:</b>	Sand			<b>Geologic Formation:</b>	
<b>Material 2:</b>	Boulders			<b>Geologic Group:</b>	
<b>Material 3:</b>	Gravel			<b>Geologic Period:</b>	
<b>Material 4:</b>				<b>Depositional Gen:</b>	
<b>Gsc Material Description:</b>					
<b>Stratum Description:</b>	SAND.				
<b><u>Source</u></b>					
<b>Source Type:</b>	Data Survey			<b>Source Appl:</b>	Spatial/Tabular
<b>Source Orig:</b>	Geological Survey of Canada			<b>Source Iden:</b>	1
<b>Source Date:</b>	1956-1972			<b>Scale or Res:</b>	Varies
<b>Confidence:</b>	M			<b>Horizontal:</b>	NAD27
<b>Observatio:</b>				<b>Verticalda:</b>	Mean Average Sea Level
<b>Source Name:</b>	Urban Geology Automated Information System (UGAIS)				
<b>Source Details:</b>	File: OTTAWA2.txt RecordID: 070160 NTS_Sheet: 31G05A				
<b>Confiden 1:</b>	Reliable information but incomplete.				

Map Key	Number of Records	Direction/ Distance (m)	Elev/Diff (m)	Site	DB
<b>Source List</b>					
<b>Source Identifier:</b>	1			<b>Horizontal Datum:</b>	NAD27
<b>Source Type:</b>	Data Survey			<b>Vertical Datum:</b>	Mean Average Sea Level
<b>Source Date:</b>	1956-1972			<b>Projection Name:</b>	Universal Transverse Mercator
<b>Scale or Resolution:</b>	Varies				
<b>Source Name:</b>	Urban Geology Automated Information System (UGAIS)				
<b>Source Originators:</b>	Geological Survey of Canada				

<a href="#">78</a>	1 of 1	E/217.3	104.8 / 2.59	lot 4 con 7 ON	WWIS
<b>Well ID:</b>	1533372			<b>Data Entry Status:</b>	
<b>Construction Date:</b>				<b>Data Src:</b>	1
<b>Primary Water Use:</b>	Domestic			<b>Date Received:</b>	11/26/2002
<b>Sec. Water Use:</b>				<b>Selected Flag:</b>	Yes
<b>Final Well Status:</b>	Water Supply			<b>Abandonment Rec:</b>	
<b>Water Type:</b>				<b>Contractor:</b>	1119
<b>Casing Material:</b>				<b>Form Version:</b>	1
<b>Audit No:</b>	237958			<b>Owner:</b>	
<b>Tag:</b>				<b>Street Name:</b>	
<b>Construction Method:</b>				<b>County:</b>	OTTAWA
<b>Elevation (m):</b>				<b>Municipality:</b>	OSGOODE TOWNSHIP
<b>Elevation Reliability:</b>				<b>Site Info:</b>	
<b>Depth to Bedrock:</b>				<b>Lot:</b>	004
<b>Well Depth:</b>				<b>Concession:</b>	07
<b>Overburden/Bedrock:</b>				<b>Concession Name:</b>	CON
<b>Pump Rate:</b>				<b>Easting NAD83:</b>	
<b>Static Water Level:</b>				<b>Northing NAD83:</b>	
<b>Flowing (Y/N):</b>				<b>Zone:</b>	
<b>Flow Rate:</b>				<b>UTM Reliability:</b>	
<b>Clear/Cloudy:</b>					

**PDF URL (Map):** [https://d2khazk8e83rdv.cloudfront.net/moe\\_mapping/downloads/2Water/Wells\\_pdfs/153\1533372.pdf](https://d2khazk8e83rdv.cloudfront.net/moe_mapping/downloads/2Water/Wells_pdfs/153\1533372.pdf)

#### Bore Hole Information

<b>Bore Hole ID:</b>	10530119	<b>Elevation:</b>	103.802665
<b>DP2BR:</b>	9	<b>Elevrc:</b>	
<b>Spatial Status:</b>		<b>Zone:</b>	18
<b>Code OB:</b>	r	<b>East83:</b>	453330.3
<b>Code OB Desc:</b>	Bedrock	<b>North83:</b>	5011250
<b>Open Hole:</b>		<b>Org CS:</b>	
<b>Cluster Kind:</b>		<b>UTMRC:</b>	5
<b>Date Completed:</b>	11/4/2002	<b>UTMRC Desc:</b>	margin of error : 100 m - 300 m
<b>Remarks:</b>		<b>Location Method:</b>	gis
<b>Elevrc Desc:</b>			
<b>Location Source Date:</b>			
<b>Improvement Location Source:</b>			
<b>Improvement Location Method:</b>			
<b>Source Revision Comment:</b>			
<b>Supplier Comment:</b>			

#### Overburden and Bedrock Materials Interval

<b>Formation ID:</b>	932880932
<b>Layer:</b>	3
<b>Color:</b>	2
<b>General Color:</b>	GREY
<b>Mat1:</b>	18
<b>Most Common Material:</b>	SANDSTONE
<b>Mat2:</b>	

<b>Map Key</b>	<b>Number of Records</b>	<b>Direction/ Distance (m)</b>	<b>Elev/Diff (m)</b>	<b>Site</b>	<b>DB</b>
<b>Mat2 Desc:</b>					
<b>Mat3:</b>					
<b>Mat3 Desc:</b>					
<b>Formation Top Depth:</b>		149			
<b>Formation End Depth:</b>		208			
<b>Formation End Depth UOM:</b>		ft			
<b><u>Overburden and Bedrock</u></b>					
<b><u>Materials Interval</u></b>					
<b>Formation ID:</b>		932880930			
<b>Layer:</b>		1			
<b>Color:</b>					
<b>General Color:</b>					
<b>Mat1:</b>		05			
<b>Most Common Material:</b>		CLAY			
<b>Mat2:</b>		81			
<b>Mat2 Desc:</b>		SANDY			
<b>Mat3:</b>		11			
<b>Mat3 Desc:</b>		GRAVEL			
<b>Formation Top Depth:</b>		0			
<b>Formation End Depth:</b>		9			
<b>Formation End Depth UOM:</b>		ft			
<b><u>Overburden and Bedrock</u></b>					
<b><u>Materials Interval</u></b>					
<b>Formation ID:</b>		932880931			
<b>Layer:</b>		2			
<b>Color:</b>		2			
<b>General Color:</b>		GREY			
<b>Mat1:</b>		15			
<b>Most Common Material:</b>		LIMESTONE			
<b>Mat2:</b>					
<b>Mat2 Desc:</b>					
<b>Mat3:</b>					
<b>Mat3 Desc:</b>					
<b>Formation Top Depth:</b>		9			
<b>Formation End Depth:</b>		149			
<b>Formation End Depth UOM:</b>		ft			
<b><u>Annular Space/Abandonment</u></b>					
<b><u>Sealing Record</u></b>					
<b>Plug ID:</b>		933230434			
<b>Layer:</b>		1			
<b>Plug From:</b>		2			
<b>Plug To:</b>		44			
<b>Plug Depth UOM:</b>		ft			
<b><u>Method of Construction &amp; Well</u></b>					
<b><u>Use</u></b>					
<b>Method Construction ID:</b>		961533372			
<b>Method Construction Code:</b>		5			
<b>Method Construction:</b>		Air Percussion			
<b>Other Method Construction:</b>					
<b><u>Pipe Information</u></b>					
<b>Pipe ID:</b>		11078689			
<b>Casing No:</b>		1			

<b>Map Key</b>	<b>Number of Records</b>	<b>Direction/ Distance (m)</b>	<b>Elev/Diff (m)</b>	<b>Site</b>	<b>DB</b>
<b>Comment:</b>					
<b>Alt Name:</b>					
<b><u>Construction Record - Casing</u></b>					
<b>Casing ID:</b>			930096816		
<b>Layer:</b>			3		
<b>Material:</b>			4		
<b>Open Hole or Material:</b>			OPEN HOLE		
<b>Depth From:</b>					
<b>Depth To:</b>					
<b>Casing Diameter:</b>			6		
<b>Casing Diameter UOM:</b>			inch		
<b>Casing Depth UOM:</b>			ft		
<b><u>Construction Record - Casing</u></b>					
<b>Casing ID:</b>			930096815		
<b>Layer:</b>			2		
<b>Material:</b>			1		
<b>Open Hole or Material:</b>			STEEL		
<b>Depth From:</b>					
<b>Depth To:</b>					
<b>Casing Diameter:</b>			6		
<b>Casing Diameter UOM:</b>			inch		
<b>Casing Depth UOM:</b>			ft		
<b><u>Construction Record - Casing</u></b>					
<b>Casing ID:</b>			930096814		
<b>Layer:</b>			1		
<b>Material:</b>			4		
<b>Open Hole or Material:</b>			OPEN HOLE		
<b>Depth From:</b>					
<b>Depth To:</b>					
<b>Casing Diameter:</b>			8		
<b>Casing Diameter UOM:</b>			inch		
<b>Casing Depth UOM:</b>			ft		
<b><u>Results of Well Yield Testing</u></b>					
<b>Pump Test ID:</b>			991533372		
<b>Pump Set At:</b>					
<b>Static Level:</b>			28		
<b>Final Level After Pumping:</b>			100		
<b>Recommended Pump Depth:</b>			100		
<b>Pumping Rate:</b>			50		
<b>Flowing Rate:</b>					
<b>Recommended Pump Rate:</b>			50		
<b>Levels UOM:</b>			ft		
<b>Rate UOM:</b>			GPM		
<b>Water State After Test Code:</b>			2		
<b>Water State After Test:</b>			CLOUDY		
<b>Pumping Test Method:</b>			1		
<b>Pumping Duration HR:</b>			1		
<b>Pumping Duration MIN:</b>			0		
<b>Flowing:</b>			No		
<b><u>Draw Down &amp; Recovery</u></b>					
<b>Pump Test Detail ID:</b>			934394986		
<b>Test Type:</b>			Recovery		

Map Key	Number of Records	Direction/ Distance (m)	Elev/Diff (m)	Site	DB
<b>Test Duration:</b>		30			
<b>Test Level:</b>		28			
<b>Test Level UOM:</b>		ft			
<b><u>Draw Down &amp; Recovery</u></b>					
<b>Pump Test Detail ID:</b>		934664266			
<b>Test Type:</b>		Recovery			
<b>Test Duration:</b>		45			
<b>Test Level:</b>		28			
<b>Test Level UOM:</b>		ft			
<b><u>Draw Down &amp; Recovery</u></b>					
<b>Pump Test Detail ID:</b>		934120132			
<b>Test Type:</b>		Recovery			
<b>Test Duration:</b>		15			
<b>Test Level:</b>		28			
<b>Test Level UOM:</b>		ft			
<b><u>Draw Down &amp; Recovery</u></b>					
<b>Pump Test Detail ID:</b>		934912391			
<b>Test Type:</b>		Recovery			
<b>Test Duration:</b>		60			
<b>Test Level:</b>		28			
<b>Test Level UOM:</b>		ft			
<b><u>Water Details</u></b>					
<b>Water ID:</b>		934022824			
<b>Layer:</b>		2			
<b>Kind Code:</b>		5			
<b>Kind:</b>		Not stated			
<b>Water Found Depth:</b>		203			
<b>Water Found Depth UOM:</b>		ft			
<b><u>Water Details</u></b>					
<b>Water ID:</b>		934022823			
<b>Layer:</b>		1			
<b>Kind Code:</b>		5			
<b>Kind:</b>		Not stated			
<b>Water Found Depth:</b>		191			
<b>Water Found Depth UOM:</b>		ft			

<a href="#">79</a>	1 of 1	ENE/224.2	102.9 / 0.67	1210 WILDFERN lot 3 con 4 GREEBY ON	WWIS
<b>Well ID:</b>		1534779		<b>Data Entry Status:</b>	
<b>Construction Date:</b>				<b>Data Src:</b> 1	
<b>Primary Water Use:</b>		Domestic		<b>Date Received:</b> 7/8/2004	
<b>Sec. Water Use:</b>				<b>Selected Flag:</b> Yes	
<b>Final Well Status:</b>		Water Supply		<b>Abandonment Rec:</b>	
<b>Water Type:</b>				<b>Contractor:</b> 1119	
<b>Casing Material:</b>				<b>Form Version:</b> 3	
<b>Audit No:</b>		Z14522		<b>Owner:</b>	
<b>Tag:</b>		A000092		<b>Street Name:</b> 1210 WILDFERN	
<b>Construction Method:</b>				<b>County:</b> OTTAWA	
<b>Elevation (m):</b>				<b>Municipality:</b> OSGOODE TOWNSHIP	
<b>Elevation Reliability:</b>				<b>Site Info:</b>	

Map Key	Number of Records	Direction/ Distance (m)	Elev/Diff (m)	Site	DB
Depth to Bedrock:				Lot:	003
Well Depth:				Concession:	04
Overburden/Bedrock:				Concession Name:	CON
Pump Rate:				Easting NAD83:	
Static Water Level:				Northing NAD83:	
Flowing (Y/N):				Zone:	
Flow Rate:				UTM Reliability:	
Clear/Cloudy:					

PDF URL (Map): [https://d2khazk8e83rdv.cloudfront.net/moe\\_mapping/downloads/2Water/Wells\\_pdfs/153\1534779.pdf](https://d2khazk8e83rdv.cloudfront.net/moe_mapping/downloads/2Water/Wells_pdfs/153\1534779.pdf)

#### Bore Hole Information

Bore Hole ID:	11172531	Elevation:	101.824958
DP2BR:	9	Elevrc:	
Spatial Status:		Zone:	18
Code OB:	r	East83:	453358
Code OB Desc:	Bedrock	North83:	5011804
Open Hole:		Org CS:	UTM83
Cluster Kind:		UTMRC:	3
Date Completed:	6/1/2004	UTMRC Desc:	margin of error : 10 - 30 m
Remarks:		Location Method:	wwr
Elevrc Desc:			
Location Source Date:			
Improvement Location Source:			
Improvement Location Method:			
Source Revision Comment:			
Supplier Comment:			

#### Overburden and Bedrock

##### Materials Interval

Formation ID:	932968134
Layer:	2
Color:	2
General Color:	GREY
Mat1:	15
Most Common Material:	LIMESTONE
Mat2:	
Mat2 Desc:	
Mat3:	
Mat3 Desc:	
Formation Top Depth:	2.7
Formation End Depth:	43.9
Formation End Depth UOM:	m

#### Overburden and Bedrock

##### Materials Interval

Formation ID:	932968133
Layer:	1
Color:	
General Color:	
Mat1:	28
Most Common Material:	SAND
Mat2:	11
Mat2 Desc:	GRAVEL
Mat3:	
Mat3 Desc:	
Formation Top Depth:	0
Formation End Depth:	2.7
Formation End Depth UOM:	m



<b>Map Key</b>	<b>Number of Records</b>	<b>Direction/ Distance (m)</b>	<b>Elev/Diff (m)</b>	<b>Site</b>	<b>DB</b>
<b><u>Overburden and Bedrock Materials Interval</u></b>					
<b>Formation ID:</b>		932968135			
<b>Layer:</b>		3			
<b>Color:</b>		2			
<b>General Color:</b>		GREY			
<b>Mat1:</b>		18			
<b>Most Common Material:</b>		SANDSTONE			
<b>Mat2:</b>					
<b>Mat2 Desc:</b>					
<b>Mat3:</b>					
<b>Mat3 Desc:</b>					
<b>Formation Top Depth:</b>		43.9			
<b>Formation End Depth:</b>		55.5			
<b>Formation End Depth UOM:</b>		m			
<b><u>Annular Space/Abandonment Sealing Record</u></b>					
<b>Plug ID:</b>		933252950			
<b>Layer:</b>		1			
<b>Plug From:</b>		12.8			
<b>Plug To:</b>		0			
<b>Plug Depth UOM:</b>		m			
<b><u>Method of Construction &amp; Well Use</u></b>					
<b>Method Construction ID:</b>		961534779			
<b>Method Construction Code:</b>		5			
<b>Method Construction:</b>		Air Percussion			
<b>Other Method Construction:</b>					
<b><u>Pipe Information</u></b>					
<b>Pipe ID:</b>		11181050			
<b>Casing No:</b>		1			
<b>Comment:</b>					
<b>Alt Name:</b>					
<b><u>Construction Record - Casing</u></b>					
<b>Casing ID:</b>		930842619			
<b>Layer:</b>		2			
<b>Material:</b>		4			
<b>Open Hole or Material:</b>		OPEN HOLE			
<b>Depth From:</b>		12.8			
<b>Depth To:</b>		55.5			
<b>Casing Diameter:</b>					
<b>Casing Diameter UOM:</b>					
<b>Casing Depth UOM:</b>		m			
<b><u>Construction Record - Casing</u></b>					
<b>Casing ID:</b>		930842618			
<b>Layer:</b>		1			
<b>Material:</b>		1			
<b>Open Hole or Material:</b>		STEEL			
<b>Depth From:</b>		0			
<b>Depth To:</b>		13.4			

<b>Map Key</b>	<b>Number of Records</b>	<b>Direction/ Distance (m)</b>	<b>Elev/Diff (m)</b>	<b>Site</b>	<b>DB</b>
<b>Casing Diameter:</b>		15.88			
<b>Casing Diameter UOM:</b>		cm			
<b>Casing Depth UOM:</b>		m			
<b><u>Results of Well Yield Testing</u></b>					
<b>Pump Test ID:</b>		11189441			
<b>Pump Set At:</b>					
<b>Static Level:</b>		7.58			
<b>Final Level After Pumping:</b>		7.8			
<b>Recommended Pump Depth:</b>		30.5			
<b>Pumping Rate:</b>		91			
<b>Flowing Rate:</b>					
<b>Recommended Pump Rate:</b>		91			
<b>Levels UOM:</b>		m			
<b>Rate UOM:</b>		LPM			
<b>Water State After Test Code:</b>		1			
<b>Water State After Test:</b>		CLEAR			
<b>Pumping Test Method:</b>		1			
<b>Pumping Duration HR:</b>		1			
<b>Pumping Duration MIN:</b>					
<b>Flowing:</b>					
<b><u>Draw Down &amp; Recovery</u></b>					
<b>Pump Test Detail ID:</b>		11203135			
<b>Test Type:</b>		Recovery			
<b>Test Duration:</b>		40			
<b>Test Level:</b>		7.58			
<b>Test Level UOM:</b>		m			
<b><u>Draw Down &amp; Recovery</u></b>					
<b>Pump Test Detail ID:</b>		11203129			
<b>Test Type:</b>		Recovery			
<b>Test Duration:</b>		20			
<b>Test Level:</b>		7.58			
<b>Test Level UOM:</b>		m			
<b><u>Draw Down &amp; Recovery</u></b>					
<b>Pump Test Detail ID:</b>		11202755			
<b>Test Type:</b>		Recovery			
<b>Test Duration:</b>		1			
<b>Test Level:</b>		7.62			
<b>Test Level UOM:</b>		m			
<b><u>Draw Down &amp; Recovery</u></b>					
<b>Pump Test Detail ID:</b>		11203123			
<b>Test Type:</b>		Recovery			
<b>Test Duration:</b>		5			
<b>Test Level:</b>		7.61			
<b>Test Level UOM:</b>		m			
<b><u>Draw Down &amp; Recovery</u></b>					
<b>Pump Test Detail ID:</b>		11203133			
<b>Test Type:</b>		Recovery			
<b>Test Duration:</b>		30			
<b>Test Level:</b>		7.58			

<i>Map Key</i>	<i>Number of Records</i>	<i>Direction/ Distance (m)</i>	<i>Elev/Diff (m)</i>	<i>Site</i>	<i>DB</i>
<i>Test Level UOM:</i>		m			
<b><u>Draw Down &amp; Recovery</u></b>					
<i>Pump Test Detail ID:</i>		11203124			
<i>Test Type:</i>		Draw Down			
<i>Test Duration:</i>		10			
<i>Test Level:</i>		7.81			
<i>Test Level UOM:</i>		m			
<b><u>Draw Down &amp; Recovery</u></b>					
<i>Pump Test Detail ID:</i>		11203134			
<i>Test Type:</i>		Draw Down			
<i>Test Duration:</i>		40			
<i>Test Level:</i>		7.8			
<i>Test Level UOM:</i>		m			
<b><u>Draw Down &amp; Recovery</u></b>					
<i>Pump Test Detail ID:</i>		11203117			
<i>Test Type:</i>		Recovery			
<i>Test Duration:</i>		2			
<i>Test Level:</i>		7.62			
<i>Test Level UOM:</i>		m			
<b><u>Draw Down &amp; Recovery</u></b>					
<i>Pump Test Detail ID:</i>		11203126			
<i>Test Type:</i>		Draw Down			
<i>Test Duration:</i>		15			
<i>Test Level:</i>		7.81			
<i>Test Level UOM:</i>		m			
<b><u>Draw Down &amp; Recovery</u></b>					
<i>Pump Test Detail ID:</i>		11203132			
<i>Test Type:</i>		Draw Down			
<i>Test Duration:</i>		30			
<i>Test Level:</i>		7.8			
<i>Test Level UOM:</i>		m			
<b><u>Draw Down &amp; Recovery</u></b>					
<i>Pump Test Detail ID:</i>		11203138			
<i>Test Type:</i>		Draw Down			
<i>Test Duration:</i>		60			
<i>Test Level:</i>		7.79			
<i>Test Level UOM:</i>		m			
<b><u>Draw Down &amp; Recovery</u></b>					
<i>Pump Test Detail ID:</i>		11203125			
<i>Test Type:</i>		Recovery			
<i>Test Duration:</i>		10			
<i>Test Level:</i>		7.59			
<i>Test Level UOM:</i>		m			
<b><u>Draw Down &amp; Recovery</u></b>					

<b>Map Key</b>	<b>Number of Records</b>	<b>Direction/ Distance (m)</b>	<b>Elev/Diff (m)</b>	<b>Site</b>	<b>DB</b>
<b>Pump Test Detail ID:</b>		11203120			
<b>Test Type:</b>		Draw Down			
<b>Test Duration:</b>		4			
<b>Test Level:</b>		7.79			
<b>Test Level UOM:</b>		m			
<b><u>Draw Down &amp; Recovery</u></b>					
<b>Pump Test Detail ID:</b>		11203128			
<b>Test Type:</b>		Draw Down			
<b>Test Duration:</b>		20			
<b>Test Level:</b>		7.81			
<b>Test Level UOM:</b>		m			
<b><u>Draw Down &amp; Recovery</u></b>					
<b>Pump Test Detail ID:</b>		11203139			
<b>Test Type:</b>		Recovery			
<b>Test Duration:</b>		60			
<b>Test Level:</b>		7.58			
<b>Test Level UOM:</b>		m			
<b><u>Draw Down &amp; Recovery</u></b>					
<b>Pump Test Detail ID:</b>		11203118			
<b>Test Type:</b>		Draw Down			
<b>Test Duration:</b>		3			
<b>Test Level:</b>		7.78			
<b>Test Level UOM:</b>		m			
<b><u>Draw Down &amp; Recovery</u></b>					
<b>Pump Test Detail ID:</b>		11203119			
<b>Test Type:</b>		Recovery			
<b>Test Duration:</b>		3			
<b>Test Level:</b>		7.62			
<b>Test Level UOM:</b>		m			
<b><u>Draw Down &amp; Recovery</u></b>					
<b>Pump Test Detail ID:</b>		11203130			
<b>Test Type:</b>		Draw Down			
<b>Test Duration:</b>		25			
<b>Test Level:</b>		7.81			
<b>Test Level UOM:</b>		m			
<b><u>Draw Down &amp; Recovery</u></b>					
<b>Pump Test Detail ID:</b>		11203122			
<b>Test Type:</b>		Draw Down			
<b>Test Duration:</b>		5			
<b>Test Level:</b>		7.79			
<b>Test Level UOM:</b>		m			
<b><u>Draw Down &amp; Recovery</u></b>					
<b>Pump Test Detail ID:</b>		11203127			
<b>Test Type:</b>		Recovery			
<b>Test Duration:</b>		15			

<b>Map Key</b>	<b>Number of Records</b>	<b>Direction/ Distance (m)</b>	<b>Elev/Diff (m)</b>	<b>Site</b>	<b>DB</b>
<b>Test Level:</b>			7.58		
<b>Test Level UOM:</b>			m		
<b><u>Draw Down &amp; Recovery</u></b>					
<b>Pump Test Detail ID:</b>			11203131		
<b>Test Type:</b>			Recovery		
<b>Test Duration:</b>			25		
<b>Test Level:</b>			7.58		
<b>Test Level UOM:</b>			m		
<b><u>Draw Down &amp; Recovery</u></b>					
<b>Pump Test Detail ID:</b>			11202754		
<b>Test Type:</b>			Draw Down		
<b>Test Duration:</b>			1		
<b>Test Level:</b>			7.76		
<b>Test Level UOM:</b>			m		
<b><u>Draw Down &amp; Recovery</u></b>					
<b>Pump Test Detail ID:</b>			11202756		
<b>Test Type:</b>			Draw Down		
<b>Test Duration:</b>			2		
<b>Test Level:</b>			7.78		
<b>Test Level UOM:</b>			m		
<b><u>Draw Down &amp; Recovery</u></b>					
<b>Pump Test Detail ID:</b>			11203136		
<b>Test Type:</b>			Draw Down		
<b>Test Duration:</b>			50		
<b>Test Level:</b>			7.8		
<b>Test Level UOM:</b>			m		
<b><u>Draw Down &amp; Recovery</u></b>					
<b>Pump Test Detail ID:</b>			11203137		
<b>Test Type:</b>			Recovery		
<b>Test Duration:</b>			50		
<b>Test Level:</b>			7.58		
<b>Test Level UOM:</b>			m		
<b><u>Draw Down &amp; Recovery</u></b>					
<b>Pump Test Detail ID:</b>			11203121		
<b>Test Type:</b>			Recovery		
<b>Test Duration:</b>			4		
<b>Test Level:</b>			7.61		
<b>Test Level UOM:</b>			m		
<b><u>Water Details</u></b>					
<b>Water ID:</b>			934050135		
<b>Layer:</b>			1		
<b>Kind Code:</b>					
<b>Kind:</b>					
<b>Water Found Depth:</b>			53.6		
<b>Water Found Depth UOM:</b>			m		

Map Key	Number of Records	Direction/ Distance (m)	Elev/Diff (m)	Site	DB
---------	-------------------	----------------------------	------------------	------	----

**Hole Diameter**

Hole ID: 11305586  
Diameter: 14.91  
Depth From: 0  
Depth To: 55.5  
Hole Depth UOM: m  
Hole Diameter UOM: cm

[80](#)    1 of 1    **ENE/224.6**    **103.7 / 1.53**    **lot 4 con 3 ON**    **WWIS**

<b>Well ID:</b>	1516113	<b>Data Entry Status:</b>	
<b>Construction Date:</b>		<b>Data Src:</b>	1
<b>Primary Water Use:</b>	Domestic	<b>Date Received:</b>	8/25/1977
<b>Sec. Water Use:</b>	0	<b>Selected Flag:</b>	Yes
<b>Final Well Status:</b>	Water Supply	<b>Abandonment Rec:</b>	
<b>Water Type:</b>		<b>Contractor:</b>	3644
<b>Casing Material:</b>		<b>Form Version:</b>	1
<b>Audit No:</b>		<b>Owner:</b>	
<b>Tag:</b>		<b>Street Name:</b>	
<b>Construction Method:</b>		<b>County:</b>	OTTAWA
<b>Elevation (m):</b>		<b>Municipality:</b>	OSGOODE TOWNSHIP
<b>Elevation Reliability:</b>		<b>Site Info:</b>	
<b>Depth to Bedrock:</b>		<b>Lot:</b>	004
<b>Well Depth:</b>		<b>Concession:</b>	03
<b>Overburden/Bedrock:</b>		<b>Concession Name:</b>	CON
<b>Pump Rate:</b>		<b>Easting NAD83:</b>	
<b>Static Water Level:</b>		<b>Northing NAD83:</b>	
<b>Flowing (Y/N):</b>		<b>Zone:</b>	
<b>Flow Rate:</b>		<b>UTM Reliability:</b>	
<b>Clear/Cloudy:</b>			

**PDF URL (Map):** [https://d2khazk8e83rdv.cloudfront.net/moe\\_mapping/downloads/2Water/Wells\\_pdfs/151\1516113.pdf](https://d2khazk8e83rdv.cloudfront.net/moe_mapping/downloads/2Water/Wells_pdfs/151\1516113.pdf)

**Bore Hole Information**

<b>Bore Hole ID:</b>	10038048	<b>Elevation:</b>	102.74961
<b>DP2BR:</b>	10	<b>Elevrc:</b>	
<b>Spatial Status:</b>		<b>Zone:</b>	18
<b>Code OB:</b>	r	<b>East83:</b>	453370.8
<b>Code OB Desc:</b>	Bedrock	<b>North83:</b>	5011522
<b>Open Hole:</b>		<b>Org CS:</b>	
<b>Cluster Kind:</b>		<b>UTMRC:</b>	4
<b>Date Completed:</b>	7/11/1977	<b>UTMRC Desc:</b>	margin of error : 30 m - 100 m
<b>Remarks:</b>		<b>Location Method:</b>	p4
<b>Elevrc Desc:</b>			
<b>Location Source Date:</b>			
<b>Improvement Location Source:</b>			
<b>Improvement Location Method:</b>			
<b>Source Revision Comment:</b>			
<b>Supplier Comment:</b>			

**Overburden and Bedrock  
Materials Interval**

Formation ID: 931031196  
Layer: 1  
Color: 2  
General Color: GREY  
Mat1: 28  
Most Common Material: SAND

<b>Map Key</b>	<b>Number of Records</b>	<b>Direction/ Distance (m)</b>	<b>Elev/Diff (m)</b>	<b>Site</b>	<b>DB</b>
<b>Mat2:</b>					
<b>Mat2 Desc:</b>					
<b>Mat3:</b>					
<b>Mat3 Desc:</b>					
<b>Formation Top Depth:</b>		0			
<b>Formation End Depth:</b>		10			
<b>Formation End Depth UOM:</b>		ft			
<b><u>Overburden and Bedrock</u></b>					
<b><u>Materials Interval</u></b>					
<b>Formation ID:</b>		931031197			
<b>Layer:</b>		2			
<b>Color:</b>		2			
<b>General Color:</b>		GREY			
<b>Mat1:</b>		15			
<b>Most Common Material:</b>		LIMESTONE			
<b>Mat2:</b>					
<b>Mat2 Desc:</b>					
<b>Mat3:</b>					
<b>Mat3 Desc:</b>					
<b>Formation Top Depth:</b>		10			
<b>Formation End Depth:</b>		44			
<b>Formation End Depth UOM:</b>		ft			
<b><u>Method of Construction &amp; Well Use</u></b>					
<b>Method Construction ID:</b>		961516113			
<b>Method Construction Code:</b>		5			
<b>Method Construction:</b>		Air Percussion			
<b>Other Method Construction:</b>					
<b><u>Pipe Information</u></b>					
<b>Pipe ID:</b>		10586618			
<b>Casing No:</b>		1			
<b>Comment:</b>					
<b>Alt Name:</b>					
<b><u>Construction Record - Casing</u></b>					
<b>Casing ID:</b>		930066989			
<b>Layer:</b>		1			
<b>Material:</b>		1			
<b>Open Hole or Material:</b>		STEEL			
<b>Depth From:</b>					
<b>Depth To:</b>		25			
<b>Casing Diameter:</b>		6			
<b>Casing Diameter UOM:</b>		inch			
<b>Casing Depth UOM:</b>		ft			
<b><u>Results of Well Yield Testing</u></b>					
<b>Pump Test ID:</b>		991516113			
<b>Pump Set At:</b>					
<b>Static Level:</b>		6			
<b>Final Level After Pumping:</b>		25			
<b>Recommended Pump Depth:</b>		25			
<b>Pumping Rate:</b>		10			
<b>Flowing Rate:</b>					
<b>Recommended Pump Rate:</b>		5			

<i>Map Key</i>	<i>Number of Records</i>	<i>Direction/ Distance (m)</i>	<i>Elev/Diff (m)</i>	<i>Site</i>	<i>DB</i>
<i>Levels UOM:</i>			ft		
<i>Rate UOM:</i>			GPM		
<i>Water State After Test Code:</i>			2		
<i>Water State After Test:</i>			CLOUDY		
<i>Pumping Test Method:</i>			1		
<i>Pumping Duration HR:</i>			1		
<i>Pumping Duration MIN:</i>			0		
<i>Flowing:</i>			No		
 <b><u>Draw Down &amp; Recovery</u></b>					
<i>Pump Test Detail ID:</i>			934101655		
<i>Test Type:</i>			Draw Down		
<i>Test Duration:</i>			15		
<i>Test Level:</i>			25		
<i>Test Level UOM:</i>			ft		
 <b><u>Draw Down &amp; Recovery</u></b>					
<i>Pump Test Detail ID:</i>			934379266		
<i>Test Type:</i>			Draw Down		
<i>Test Duration:</i>			30		
<i>Test Level:</i>			25		
<i>Test Level UOM:</i>			ft		
 <b><u>Draw Down &amp; Recovery</u></b>					
<i>Pump Test Detail ID:</i>			934898264		
<i>Test Type:</i>			Draw Down		
<i>Test Duration:</i>			60		
<i>Test Level:</i>			25		
<i>Test Level UOM:</i>			ft		
 <b><u>Draw Down &amp; Recovery</u></b>					
<i>Pump Test Detail ID:</i>			934640362		
<i>Test Type:</i>			Draw Down		
<i>Test Duration:</i>			45		
<i>Test Level:</i>			25		
<i>Test Level UOM:</i>			ft		
 <b><u>Water Details</u></b>					
<i>Water ID:</i>			933472349		
<i>Layer:</i>			1		
<i>Kind Code:</i>			1		
<i>Kind:</i>			FRESH		
<i>Water Found Depth:</i>			30		
<i>Water Found Depth UOM:</i>			ft		
 <b><u>Water Details</u></b>					
<i>Water ID:</i>			933472350		
<i>Layer:</i>			2		
<i>Kind Code:</i>			1		
<i>Kind:</i>			FRESH		
<i>Water Found Depth:</i>			40		
<i>Water Found Depth UOM:</i>			ft		



Map Key	Number of Records	Direction/ Distance (m)	Elev/Diff (m)	Site	DB
<a href="#">81</a>	1 of 1	SE/228.9	102.0 / -0.17	6485 GREELY WEST DRIVE lot 5 con 3 GREELY ON	WWIS

<b>Well ID:</b>	1536034	<b>Data Entry Status:</b>	
<b>Construction Date:</b>		<b>Data Src:</b>	
<b>Primary Water Use:</b>	Municipal	<b>Date Received:</b>	11/30/2005
<b>Sec. Water Use:</b>		<b>Selected Flag:</b>	Yes
<b>Final Well Status:</b>	Water Supply	<b>Abandonment Rec:</b>	
<b>Water Type:</b>		<b>Contractor:</b>	1119
<b>Casing Material:</b>		<b>Form Version:</b>	3
<b>Audit No:</b>	Z30840	<b>Owner:</b>	
<b>Tag:</b>	A028609	<b>Street Name:</b>	6485 GREELY WEST DRIVE
<b>Construction Method:</b>		<b>County:</b>	OTTAWA
<b>Elevation (m):</b>		<b>Municipality:</b>	OSGOODE TOWNSHIP
<b>Elevation Reliability:</b>		<b>Site Info:</b>	PLAN 5R-11267 S/L 1
<b>Depth to Bedrock:</b>		<b>Lot:</b>	005
<b>Well Depth:</b>		<b>Concession:</b>	03
<b>Overburden/Bedrock:</b>		<b>Concession Name:</b>	
<b>Pump Rate:</b>		<b>Easting NAD83:</b>	
<b>Static Water Level:</b>		<b>Northing NAD83:</b>	
<b>Flowing (Y/N):</b>		<b>Zone:</b>	
<b>Flow Rate:</b>		<b>UTM Reliability:</b>	
<b>Clear/Cloudy:</b>			

**PDF URL (Map):** [https://d2khazk8e83rdv.cloudfront.net/moe\\_mapping/downloads/2Water/Wells\\_pdfs/153\1536034.pdf](https://d2khazk8e83rdv.cloudfront.net/moe_mapping/downloads/2Water/Wells_pdfs/153\1536034.pdf)

#### Bore Hole Information

<b>Bore Hole ID:</b>	11316573	<b>Elevation:</b>	102.631599
<b>DP2BR:</b>	10	<b>Elevrc:</b>	
<b>Spatial Status:</b>		<b>Zone:</b>	18
<b>Code OB:</b>	r	<b>East83:</b>	452971
<b>Code OB Desc:</b>	Bedrock	<b>North83:</b>	5010876
<b>Open Hole:</b>		<b>Org CS:</b>	UTM83
<b>Cluster Kind:</b>		<b>UTMRC:</b>	4
<b>Date Completed:</b>	10/19/2005	<b>UTMRC Desc:</b>	margin of error : 30 m - 100 m
<b>Remarks:</b>		<b>Location Method:</b>	wwr
<b>Elevrc Desc:</b>			
<b>Location Source Date:</b>			
<b>Improvement Location Source:</b>			
<b>Improvement Location Method:</b>			
<b>Source Revision Comment:</b>			
<b>Supplier Comment:</b>			

#### Overburden and Bedrock Materials Interval

<b>Formation ID:</b>	932997849
<b>Layer:</b>	1
<b>Color:</b>	
<b>General Color:</b>	
<b>Mat1:</b>	28
<b>Most Common Material:</b>	SAND
<b>Mat2:</b>	
<b>Mat2 Desc:</b>	
<b>Mat3:</b>	
<b>Mat3 Desc:</b>	
<b>Formation Top Depth:</b>	0
<b>Formation End Depth:</b>	3.05
<b>Formation End Depth UOM:</b>	m

#### Overburden and Bedrock Materials Interval

<b>Map Key</b>	<b>Number of Records</b>	<b>Direction/ Distance (m)</b>	<b>Elev/Diff (m)</b>	<b>Site</b>	<b>DB</b>
<b>Formation ID:</b>		932997850			
<b>Layer:</b>		2			
<b>Color:</b>		2			
<b>General Color:</b>		GREY			
<b>Mat1:</b>		15			
<b>Most Common Material:</b>		LIMESTONE			
<b>Mat2:</b>					
<b>Mat2 Desc:</b>					
<b>Mat3:</b>					
<b>Mat3 Desc:</b>					
<b>Formation Top Depth:</b>		3.05			
<b>Formation End Depth:</b>		57.3			
<b>Formation End Depth UOM:</b>		m			
<b><u>Annular Space/Abandonment Sealing Record</u></b>					
<b>Plug ID:</b>		933281867			
<b>Layer:</b>		1			
<b>Plug From:</b>		11.58			
<b>Plug To:</b>		0			
<b>Plug Depth UOM:</b>		m			
<b><u>Method of Construction &amp; Well Use</u></b>					
<b>Method Construction ID:</b>		961536034			
<b>Method Construction Code:</b>		5			
<b>Method Construction:</b>		Air Percussion			
<b>Other Method Construction:</b>					
<b><u>Pipe Information</u></b>					
<b>Pipe ID:</b>		11331428			
<b>Casing No:</b>		1			
<b>Comment:</b>					
<b>Alt Name:</b>					
<b><u>Construction Record - Casing</u></b>					
<b>Casing ID:</b>		930856105			
<b>Layer:</b>		1			
<b>Material:</b>		1			
<b>Open Hole or Material:</b>		STEEL			
<b>Depth From:</b>		0			
<b>Depth To:</b>		12.19			
<b>Casing Diameter:</b>		15.88			
<b>Casing Diameter UOM:</b>		cm			
<b>Casing Depth UOM:</b>		m			
<b><u>Construction Record - Casing</u></b>					
<b>Casing ID:</b>		930856106			
<b>Layer:</b>		2			
<b>Material:</b>		4			
<b>Open Hole or Material:</b>		OPEN HOLE			
<b>Depth From:</b>		11.58			
<b>Depth To:</b>		57.3			
<b>Casing Diameter:</b>					
<b>Casing Diameter UOM:</b>		cm			
<b>Casing Depth UOM:</b>		m			

<b>Map Key</b>	<b>Number of Records</b>	<b>Direction/ Distance (m)</b>	<b>Elev/Diff (m)</b>	<b>Site</b>	<b>DB</b>
<b><u>Results of Well Yield Testing</u></b>					
<b>Pump Test ID:</b>			11345850		
<b>Pump Set At:</b>			48.77		
<b>Static Level:</b>			7.18		
<b>Final Level After Pumping:</b>			9.93		
<b>Recommended Pump Depth:</b>			48.77		
<b>Pumping Rate:</b>			91		
<b>Flowing Rate:</b>					
<b>Recommended Pump Rate:</b>			91		
<b>Levels UOM:</b>			m		
<b>Rate UOM:</b>			LPM		
<b>Water State After Test Code:</b>			2		
<b>Water State After Test:</b>			CLOUDY		
<b>Pumping Test Method:</b>			1		
<b>Pumping Duration HR:</b>			1		
<b>Pumping Duration MIN:</b>					
<b>Flowing:</b>					
<b><u>Draw Down &amp; Recovery</u></b>					
<b>Pump Test Detail ID:</b>			11497693		
<b>Test Type:</b>			Recovery		
<b>Test Duration:</b>			30		
<b>Test Level:</b>			7.2		
<b>Test Level UOM:</b>			m		
<b><u>Draw Down &amp; Recovery</u></b>					
<b>Pump Test Detail ID:</b>			11497684		
<b>Test Type:</b>			Recovery		
<b>Test Duration:</b>			20		
<b>Test Level:</b>			7.22		
<b>Test Level UOM:</b>			m		
<b><u>Draw Down &amp; Recovery</u></b>					
<b>Pump Test Detail ID:</b>			11497687		
<b>Test Type:</b>			Recovery		
<b>Test Duration:</b>			60		
<b>Test Level:</b>			7.18		
<b>Test Level UOM:</b>			m		
<b><u>Draw Down &amp; Recovery</u></b>					
<b>Pump Test Detail ID:</b>			11497683		
<b>Test Type:</b>			Recovery		
<b>Test Duration:</b>			50		
<b>Test Level:</b>			7.19		
<b>Test Level UOM:</b>			m		
<b><u>Draw Down &amp; Recovery</u></b>					
<b>Pump Test Detail ID:</b>			11497703		
<b>Test Type:</b>			Recovery		
<b>Test Duration:</b>			4		
<b>Test Level:</b>			7.25		
<b>Test Level UOM:</b>			m		

<b>Map Key</b>	<b>Number of Records</b>	<b>Direction/ Distance (m)</b>	<b>Elev/Diff (m)</b>	<b>Site</b>	<b>DB</b>
<b><u>Draw Down &amp; Recovery</u></b>					
<b>Pump Test Detail ID:</b>		11497694			
<b>Test Type:</b>		Recovery			
<b>Test Duration:</b>		5			
<b>Test Level:</b>		7.25			
<b>Test Level UOM:</b>		m			
<b><u>Draw Down &amp; Recovery</u></b>					
<b>Pump Test Detail ID:</b>		11497707			
<b>Test Type:</b>		Draw Down			
<b>Test Duration:</b>		1			
<b>Test Level:</b>		9.07			
<b>Test Level UOM:</b>		m			
<b><u>Draw Down &amp; Recovery</u></b>					
<b>Pump Test Detail ID:</b>		11497697			
<b>Test Type:</b>		Draw Down			
<b>Test Duration:</b>		3			
<b>Test Level:</b>		9.68			
<b>Test Level UOM:</b>		m			
<b><u>Draw Down &amp; Recovery</u></b>					
<b>Pump Test Detail ID:</b>		11497688			
<b>Test Type:</b>		Draw Down			
<b>Test Duration:</b>		25			
<b>Test Level:</b>		9.9			
<b>Test Level UOM:</b>		m			
<b><u>Draw Down &amp; Recovery</u></b>					
<b>Pump Test Detail ID:</b>		11497698			
<b>Test Type:</b>		Recovery			
<b>Test Duration:</b>		1			
<b>Test Level:</b>		8.7			
<b>Test Level UOM:</b>		m			
<b><u>Draw Down &amp; Recovery</u></b>					
<b>Pump Test Detail ID:</b>		11497692			
<b>Test Type:</b>		Recovery			
<b>Test Duration:</b>		10			
<b>Test Level:</b>		7.25			
<b>Test Level UOM:</b>		m			
<b><u>Draw Down &amp; Recovery</u></b>					
<b>Pump Test Detail ID:</b>		11497705			
<b>Test Type:</b>		Recovery			
<b>Test Duration:</b>		3			
<b>Test Level:</b>		7.26			
<b>Test Level UOM:</b>		m			
<b><u>Draw Down &amp; Recovery</u></b>					
<b>Pump Test Detail ID:</b>		11497691			
<b>Test Type:</b>		Draw Down			

<i>Map Key</i>	<i>Number of Records</i>	<i>Direction/ Distance (m)</i>	<i>Elev/Diff (m)</i>	<i>Site</i>	<i>DB</i>
<i>Test Duration:</i>		15			
<i>Test Level:</i>		9.87			
<i>Test Level UOM:</i>		m			
<b><u>Draw Down &amp; Recovery</u></b>					
<i>Pump Test Detail ID:</i>		11497682			
<i>Test Type:</i>		Draw Down			
<i>Test Duration:</i>		60			
<i>Test Level:</i>		9.93			
<i>Test Level UOM:</i>		m			
<b><u>Draw Down &amp; Recovery</u></b>					
<i>Pump Test Detail ID:</i>		11497696			
<i>Test Type:</i>		Draw Down			
<i>Test Duration:</i>		40			
<i>Test Level:</i>		9.91			
<i>Test Level UOM:</i>		m			
<b><u>Draw Down &amp; Recovery</u></b>					
<i>Pump Test Detail ID:</i>		11497701			
<i>Test Type:</i>		Recovery			
<i>Test Duration:</i>		15			
<i>Test Level:</i>		7.23			
<i>Test Level UOM:</i>		m			
<b><u>Draw Down &amp; Recovery</u></b>					
<i>Pump Test Detail ID:</i>		11497706			
<i>Test Type:</i>		Draw Down			
<i>Test Duration:</i>		50			
<i>Test Level:</i>		9.93			
<i>Test Level UOM:</i>		m			
<b><u>Draw Down &amp; Recovery</u></b>					
<i>Pump Test Detail ID:</i>		11497704			
<i>Test Type:</i>		Draw Down			
<i>Test Duration:</i>		4			
<i>Test Level:</i>		9.75			
<i>Test Level UOM:</i>		m			
<b><u>Draw Down &amp; Recovery</u></b>					
<i>Pump Test Detail ID:</i>		11497686			
<i>Test Type:</i>		Draw Down			
<i>Test Duration:</i>		10			
<i>Test Level:</i>		9.84			
<i>Test Level UOM:</i>		m			
<b><u>Draw Down &amp; Recovery</u></b>					
<i>Pump Test Detail ID:</i>		11497695			
<i>Test Type:</i>		Draw Down			
<i>Test Duration:</i>		5			
<i>Test Level:</i>		9.78			
<i>Test Level UOM:</i>		m			

<i>Map Key</i>	<i>Number of Records</i>	<i>Direction/ Distance (m)</i>	<i>Elev/Diff (m)</i>	<i>Site</i>	<i>DB</i>
<b><u>Draw Down &amp; Recovery</u></b>					
<b>Pump Test Detail ID:</b>		11497689			
<b>Test Type:</b>		Recovery			
<b>Test Duration:</b>		25			
<b>Test Level:</b>		7.21			
<b>Test Level UOM:</b>		m			
<b><u>Draw Down &amp; Recovery</u></b>					
<b>Pump Test Detail ID:</b>		11497700			
<b>Test Type:</b>		Recovery			
<b>Test Duration:</b>		2			
<b>Test Level:</b>		8			
<b>Test Level UOM:</b>		m			
<b><u>Draw Down &amp; Recovery</u></b>					
<b>Pump Test Detail ID:</b>		11497699			
<b>Test Type:</b>		Draw Down			
<b>Test Duration:</b>		2			
<b>Test Level:</b>		9.47			
<b>Test Level UOM:</b>		m			
<b><u>Draw Down &amp; Recovery</u></b>					
<b>Pump Test Detail ID:</b>		11497685			
<b>Test Type:</b>		Draw Down			
<b>Test Duration:</b>		20			
<b>Test Level:</b>		9.88			
<b>Test Level UOM:</b>		m			
<b><u>Draw Down &amp; Recovery</u></b>					
<b>Pump Test Detail ID:</b>		11497690			
<b>Test Type:</b>		Draw Down			
<b>Test Duration:</b>		30			
<b>Test Level:</b>		9.9			
<b>Test Level UOM:</b>		m			
<b><u>Draw Down &amp; Recovery</u></b>					
<b>Pump Test Detail ID:</b>		11497702			
<b>Test Type:</b>		Recovery			
<b>Test Duration:</b>		40			
<b>Test Level:</b>		7.19			
<b>Test Level UOM:</b>		m			
<b><u>Water Details</u></b>					
<b>Water ID:</b>		934068066			
<b>Layer:</b>		1			
<b>Kind Code:</b>					
<b>Kind:</b>					
<b>Water Found Depth:</b>		55.17			
<b>Water Found Depth UOM:</b>		m			
<b><u>Hole Diameter</u></b>					

Map Key	Number of Records	Direction/ Distance (m)	Elev/Diff (m)	Site	DB
Hole ID:		11534210			
Diameter:		15.24			
Depth From:		0			
Depth To:		57.3			
Hole Depth UOM:		m			
Hole Diameter UOM:		cm			

<a href="#">82</a>	1 of 1	NE/235.7	101.9 / -0.34	6555 GOLDEN ASH LANE GREELY ON	WWIS
Well ID:	7189207			Data Entry Status:	
Construction Date:				Data Src:	
Primary Water Use:	Domestic			Date Received:	10/5/2012
Sec. Water Use:				Selected Flag:	Yes
Final Well Status:	Water Supply			Abandonment Rec:	
Water Type:				Contractor:	6364
Casing Material:				Form Version:	7
Audit No:	Z153117			Owner:	
Tag:	A094179			Street Name:	6555 GOLDEN ASH LANE
Construction Method:				County:	OTTAWA
Elevation (m):				Municipality:	OSGOODE TOWNSHIP
Elevation Reliability:				Site Info:	
Depth to Bedrock:				Lot:	
Well Depth:				Concession:	
Overburden/Bedrock:				Concession Name:	
Pump Rate:				Easting NAD83:	
Static Water Level:				Northing NAD83:	
Flowing (Y/N):				Zone:	
Flow Rate:				UTM Reliability:	
Clear/Cloudy:					

PDF URL (Map): [https://d2khazk8e83rdv.cloudfront.net/moe\\_mapping/downloads/2Water/Wells\\_pdfs/718\7189207.pdf](https://d2khazk8e83rdv.cloudfront.net/moe_mapping/downloads/2Water/Wells_pdfs/718\7189207.pdf)

#### Bore Hole Information

Bore Hole ID:	1004174652	Elevation:	102.662361
DP2BR:		Elevrc:	
Spatial Status:		Zone:	18
Code OB:		East83:	453147
Code OB Desc:		North83:	5011910
Open Hole:		Org CS:	UTM83
Cluster Kind:		UTMRC:	4
Date Completed:	9/24/2012	UTMRC Desc:	margin of error : 30 m - 100 m
Remarks:		Location Method:	wwr
Elevrc Desc:			
Location Source Date:			
Improvement Location Source:			
Improvement Location Method:			
Source Revision Comment:			
Supplier Comment:			

#### Method of Construction & Well Use

Method Construction ID:	1004474908
Method Construction Code:	
Method Construction:	
Other Method Construction:	

#### Pipe Information

Pipe ID:	1004474901
----------	------------

Map Key	Number of Records	Direction/ Distance (m)	Elev/Diff (m)	Site	DB
Casing No:		0			
Comment:					
Alt Name:					
<b><u>Construction Record - Casing</u></b>					
Casing ID:		1004474905			
Layer:					
Material:					
Open Hole or Material:					
Depth From:					
Depth To:					
Casing Diameter:					
Casing Diameter UOM:		inch			
Casing Depth UOM:		ft			
<b><u>Construction Record - Screen</u></b>					
Screen ID:		1004474906			
Layer:					
Slot:					
Screen Top Depth:					
Screen End Depth:					
Screen Material:					
Screen Depth UOM:		ft			
Screen Diameter UOM:		inch			
Screen Diameter:					
<b><u>Water Details</u></b>					
Water ID:		1004474904			
Layer:		1			
Kind Code:		8			
Kind:		Untested			
Water Found Depth:					
Water Found Depth UOM:		ft			
<b><u>Hole Diameter</u></b>					
Hole ID:		1004474903			
Diameter:					
Depth From:					
Depth To:					
Hole Depth UOM:		ft			
Hole Diameter UOM:		inch			

<a href="#">83</a>	1 of 1	ENE/240.6	103.3 / 1.10	lot 4 con 3 ON	WWIS
Well ID:		1512205		<b>Data Entry Status:</b>	
Construction Date:				<b>Data Src:</b> 1	
Primary Water Use:		Domestic		<b>Date Received:</b> 1/12/1973	
Sec. Water Use:		0		<b>Selected Flag:</b> Yes	
Final Well Status:		Water Supply		<b>Abandonment Rec:</b>	
Water Type:				<b>Contractor:</b> 1558	
Casing Material:				<b>Form Version:</b> 1	
Audit No:				<b>Owner:</b>	
Tag:				<b>Street Name:</b>	
Construction Method:				<b>County:</b> OTTAWA	
Elevation (m):				<b>Municipality:</b> OSGOODE TOWNSHIP	
Elevation Reliability:				<b>Site Info:</b>	
Depth to Bedrock:				<b>Lot:</b> 004	



Map Key	Number of Records	Direction/ Distance (m)	Elev/Diff (m)	Site	DB
Well Depth:				Concession:	03
Overburden/Bedrock:				Concession Name:	CON
Pump Rate:				Easting NAD83:	
Static Water Level:				Northing NAD83:	
Flowing (Y/N):				Zone:	
Flow Rate:				UTM Reliability:	
Clear/Cloudy:					

PDF URL (Map): [https://d2khazk8e83rdv.cloudfront.net/moe\\_mapping/downloads/2Water/Wells\\_pdfs/151\1512205.pdf](https://d2khazk8e83rdv.cloudfront.net/moe_mapping/downloads/2Water/Wells_pdfs/151\1512205.pdf)

#### Bore Hole Information

Bore Hole ID:	10034197	Elevation:	103.193809
DP2BR:	7	Elevrc:	
Spatial Status:		Zone:	18
Code OB:	r	East83:	453375.8
Code OB Desc:	Bedrock	North83:	5011472
Open Hole:		Org CS:	
Cluster Kind:		UTMRC:	6
Date Completed:	12/5/1972	UTMRC Desc:	margin of error : 300 m - 1 km
Remarks:		Location Method:	p6
Elevrc Desc:			
Location Source Date:			
Improvement Location Source:			
Improvement Location Method:			
Source Revision Comment:			
Supplier Comment:			

#### Overburden and Bedrock

##### Materials Interval

Formation ID:	931019969
Layer:	2
Color:	2
General Color:	GREY
Mat1:	15
Most Common Material:	LIMESTONE
Mat2:	
Mat2 Desc:	
Mat3:	
Mat3 Desc:	
Formation Top Depth:	7
Formation End Depth:	48
Formation End Depth UOM:	ft

#### Overburden and Bedrock

##### Materials Interval

Formation ID:	931019968
Layer:	1
Color:	6
General Color:	BROWN
Mat1:	28
Most Common Material:	SAND
Mat2:	05
Mat2 Desc:	CLAY
Mat3:	11
Mat3 Desc:	GRAVEL
Formation Top Depth:	0
Formation End Depth:	7
Formation End Depth UOM:	ft

<i>Map Key</i>	<i>Number of Records</i>	<i>Direction/ Distance (m)</i>	<i>Elev/Diff (m)</i>	<i>Site</i>	<i>DB</i>
<b><u>Method of Construction &amp; Well Use</u></b>					
<b>Method Construction ID:</b>		961512205			
<b>Method Construction Code:</b>		5			
<b>Method Construction:</b>		Air Percussion			
<b>Other Method Construction:</b>					
<b><u>Pipe Information</u></b>					
<b>Pipe ID:</b>		10582767			
<b>Casing No:</b>		1			
<b>Comment:</b>					
<b>Alt Name:</b>					
<b><u>Construction Record - Casing</u></b>					
<b>Casing ID:</b>		930060664			
<b>Layer:</b>		1			
<b>Material:</b>		1			
<b>Open Hole or Material:</b>		STEEL			
<b>Depth From:</b>					
<b>Depth To:</b>		22			
<b>Casing Diameter:</b>		6			
<b>Casing Diameter UOM:</b>		inch			
<b>Casing Depth UOM:</b>		ft			
<b><u>Results of Well Yield Testing</u></b>					
<b>Pump Test ID:</b>		991512205			
<b>Pump Set At:</b>					
<b>Static Level:</b>		3			
<b>Final Level After Pumping:</b>		25			
<b>Recommended Pump Depth:</b>		25			
<b>Pumping Rate:</b>		10			
<b>Flowing Rate:</b>					
<b>Recommended Pump Rate:</b>		5			
<b>Levels UOM:</b>		ft			
<b>Rate UOM:</b>		GPM			
<b>Water State After Test Code:</b>		1			
<b>Water State After Test:</b>		CLEAR			
<b>Pumping Test Method:</b>		1			
<b>Pumping Duration HR:</b>		1			
<b>Pumping Duration MIN:</b>		0			
<b>Flowing:</b>		No			
<b><u>Draw Down &amp; Recovery</u></b>					
<b>Pump Test Detail ID:</b>		934895333			
<b>Test Type:</b>		Draw Down			
<b>Test Duration:</b>		60			
<b>Test Level:</b>		25			
<b>Test Level UOM:</b>		ft			
<b><u>Draw Down &amp; Recovery</u></b>					
<b>Pump Test Detail ID:</b>		934646757			
<b>Test Type:</b>		Draw Down			
<b>Test Duration:</b>		45			
<b>Test Level:</b>		25			
<b>Test Level UOM:</b>		ft			

Map Key	Number of Records	Direction/ Distance (m)	Elev/Diff (m)	Site	DB
<b><u>Draw Down &amp; Recovery</u></b>					
<b>Pump Test Detail ID:</b>		934376843			
<b>Test Type:</b>		Draw Down			
<b>Test Duration:</b>		30			
<b>Test Level:</b>		25			
<b>Test Level UOM:</b>		ft			
<b><u>Draw Down &amp; Recovery</u></b>					
<b>Pump Test Detail ID:</b>		934097860			
<b>Test Type:</b>		Draw Down			
<b>Test Duration:</b>		15			
<b>Test Level:</b>		25			
<b>Test Level UOM:</b>		ft			
<b><u>Water Details</u></b>					
<b>Water ID:</b>		933467590			
<b>Layer:</b>		1			
<b>Kind Code:</b>		1			
<b>Kind:</b>		FRESH			
<b>Water Found Depth:</b>		46			
<b>Water Found Depth UOM:</b>		ft			

<a href="#">84</a>	1 of 1	<b>ENE/241.4</b>	<b>103.9 / 1.68</b>	<b>lot 4 con 3 ON</b>	<b>WWIS</b>
<b>Well ID:</b>	1507176			<b>Data Entry Status:</b>	
<b>Construction Date:</b>				<b>Data Src:</b>	1
<b>Primary Water Use:</b>	Domestic			<b>Date Received:</b>	11/30/1965
<b>Sec. Water Use:</b>	0			<b>Selected Flag:</b>	Yes
<b>Final Well Status:</b>	Water Supply			<b>Abandonment Rec:</b>	
<b>Water Type:</b>				<b>Contractor:</b>	1603
<b>Casing Material:</b>				<b>Form Version:</b>	1
<b>Audit No:</b>				<b>Owner:</b>	
<b>Tag:</b>				<b>Street Name:</b>	
<b>Construction Method:</b>				<b>County:</b>	OTTAWA
<b>Elevation (m):</b>				<b>Municipality:</b>	OSGOODE TOWNSHIP
<b>Elevation Reliability:</b>				<b>Site Info:</b>	
<b>Depth to Bedrock:</b>				<b>Lot:</b>	004
<b>Well Depth:</b>				<b>Concession:</b>	03
<b>Overburden/Bedrock:</b>				<b>Concession Name:</b>	CON
<b>Pump Rate:</b>				<b>Easting NAD83:</b>	
<b>Static Water Level:</b>				<b>Northing NAD83:</b>	
<b>Flowing (Y/N):</b>				<b>Zone:</b>	
<b>Flow Rate:</b>				<b>UTM Reliability:</b>	
<b>Clear/Cloudy:</b>					
<b>PDF URL (Map):</b>	<a href="https://d2khazk8e83rdv.cloudfront.net/moe_mapping/downloads/2Water/Wells_pdfs/150\1507176.pdf">https://d2khazk8e83rdv.cloudfront.net/moe_mapping/downloads/2Water/Wells_pdfs/150\1507176.pdf</a>				

**Bore Hole Information**

<b>Bore Hole ID:</b>	10029211	<b>Elevation:</b>	102.906677
<b>DP2BR:</b>	3	<b>Elevrc:</b>	
<b>Spatial Status:</b>		<b>Zone:</b>	18
<b>Code OB:</b>	r	<b>East83:</b>	453390.8
<b>Code OB Desc:</b>	Bedrock	<b>North83:</b>	5011522
<b>Open Hole:</b>		<b>Org CS:</b>	
<b>Cluster Kind:</b>		<b>UTMRC:</b>	5
<b>Date Completed:</b>	10/8/1965	<b>UTMRC Desc:</b>	margin of error : 100 m - 300 m
<b>Remarks:</b>		<b>Location Method:</b>	p5

<b>Map Key</b>	<b>Number of Records</b>	<b>Direction/ Distance (m)</b>	<b>Elev/Diff (m)</b>	<b>Site</b>	<b>DB</b>
<b>Elevrc Desc:</b>					
<b>Location Source Date:</b>					
<b>Improvement Location Source:</b>					
<b>Improvement Location Method:</b>					
<b>Source Revision Comment:</b>					
<b>Supplier Comment:</b>					
<b><u>Overburden and Bedrock</u></b>					
<b><u>Materials Interval</u></b>					
<b>Formation ID:</b>		931006560			
<b>Layer:</b>		1			
<b>Color:</b>					
<b>General Color:</b>					
<b>Mat1:</b>		02			
<b>Most Common Material:</b>		TOPSOIL			
<b>Mat2:</b>					
<b>Mat2 Desc:</b>					
<b>Mat3:</b>					
<b>Mat3 Desc:</b>					
<b>Formation Top Depth:</b>		0			
<b>Formation End Depth:</b>		3			
<b>Formation End Depth UOM:</b>		ft			
<b><u>Overburden and Bedrock</u></b>					
<b><u>Materials Interval</u></b>					
<b>Formation ID:</b>		931006561			
<b>Layer:</b>		2			
<b>Color:</b>					
<b>General Color:</b>					
<b>Mat1:</b>		15			
<b>Most Common Material:</b>		LIMESTONE			
<b>Mat2:</b>					
<b>Mat2 Desc:</b>					
<b>Mat3:</b>					
<b>Mat3 Desc:</b>					
<b>Formation Top Depth:</b>		3			
<b>Formation End Depth:</b>		56			
<b>Formation End Depth UOM:</b>		ft			
<b><u>Method of Construction &amp; Well</u></b>					
<b><u>Use</u></b>					
<b>Method Construction ID:</b>		961507176			
<b>Method Construction Code:</b>		7			
<b>Method Construction:</b>		Diamond			
<b>Other Method Construction:</b>					
<b><u>Pipe Information</u></b>					
<b>Pipe ID:</b>		10577781			
<b>Casing No:</b>		1			
<b>Comment:</b>					
<b>Alt Name:</b>					
<b><u>Construction Record - Casing</u></b>					
<b>Casing ID:</b>		930051119			
<b>Layer:</b>		1			
<b>Material:</b>		1			
<b>Open Hole or Material:</b>		STEEL			

Map Key	Number of Records	Direction/ Distance (m)	Elev/Diff (m)	Site	DB
<b>Depth From:</b>					
<b>Depth To:</b> 12					
<b>Casing Diameter:</b> 2					
<b>Casing Diameter UOM:</b> inch					
<b>Casing Depth UOM:</b> ft					
<b><u>Construction Record - Casing</u></b>					
<b>Casing ID:</b> 930051120					
<b>Layer:</b> 2					
<b>Material:</b> 4					
<b>Open Hole or Material:</b> OPEN HOLE					
<b>Depth From:</b>					
<b>Depth To:</b> 56					
<b>Casing Diameter:</b> 2					
<b>Casing Diameter UOM:</b> inch					
<b>Casing Depth UOM:</b> ft					
<b><u>Results of Well Yield Testing</u></b>					
<b>Pump Test ID:</b> 991507176					
<b>Pump Set At:</b>					
<b>Static Level:</b> 2					
<b>Final Level After Pumping:</b> 20					
<b>Recommended Pump Depth:</b> 20					
<b>Pumping Rate:</b> 12					
<b>Flowing Rate:</b>					
<b>Recommended Pump Rate:</b> 6					
<b>Levels UOM:</b> ft					
<b>Rate UOM:</b> GPM					
<b>Water State After Test Code:</b> 1					
<b>Water State After Test:</b> CLEAR					
<b>Pumping Test Method:</b> 1					
<b>Pumping Duration HR:</b> 2					
<b>Pumping Duration MIN:</b> 0					
<b>Flowing:</b> No					
<b><u>Water Details</u></b>					
<b>Water ID:</b> 933461365					
<b>Layer:</b> 1					
<b>Kind Code:</b> 1					
<b>Kind:</b> FRESH					
<b>Water Found Depth:</b> 56					
<b>Water Found Depth UOM:</b> ft					

[85](#)

1 of 1

ENE/241.4

103.9 / 1.68

ON

BORE

<b>Borehole ID:</b>	614492	<b>Inclin FLG:</b>	No
<b>OGF ID:</b>	215515446	<b>SP Status:</b>	Initial Entry
<b>Status:</b>		<b>Surv Elev:</b>	No
<b>Type:</b>	Borehole	<b>Piezometer:</b>	No
<b>Use:</b>		<b>Primary Name:</b>	
<b>Completion Date:</b>	OCT-1965	<b>Municipality:</b>	
<b>Static Water Level:</b>	6.7	<b>Lot:</b>	
<b>Primary Water Use:</b>		<b>Township:</b>	
<b>Sec. Water Use:</b>		<b>Latitude DD:</b>	45.255649
<b>Total Depth m:</b>	17.1	<b>Longitude DD:</b>	-75.59402
<b>Depth Ref:</b>	Ground Surface	<b>UTM Zone:</b>	18
<b>Depth Elev:</b>		<b>Easting:</b>	453391
<b>Drill Method:</b>		<b>Northing:</b>	5011522

Map Key	Number of Records	Direction/ Distance (m)	Elev/Diff (m)	Site	DB
<b>Orig Ground Elev m:</b> <b>Elev Reliabil Note:</b> <b>DEM Ground Elev m:</b> <b>Concession:</b> <b>Location D:</b> <b>Survey D:</b> <b>Comments:</b>	103 102			<b>Location Accuracy:</b> <b>Accuracy:</b>	Not Applicable
<b><u>Borehole Geology Stratum</u></b>					
<b>Geology Stratum ID:</b> <b>Top Depth:</b> <b>Bottom Depth:</b> <b>Material Color:</b> <b>Material 1:</b> <b>Material 2:</b> <b>Material 3:</b> <b>Material 4:</b> <b>Gsc Material Description:</b> <b>Stratum Description:</b>	218398577 .9 17.1  Limestone			<b>Mat Consistency:</b> <b>Material Moisture:</b> <b>Material Texture:</b> <b>Non Geo Mat Type:</b> <b>Geologic Formation:</b> <b>Geologic Group:</b> <b>Geologic Period:</b> <b>Depositional Gen:</b>	
LIMESTONE. WATER STABLE AT 318.0 FEET.GRAVEL. VELOCITY = 7800. BEDROCK. SEISMIC VELOCITY = **Note: Many records provided by the department have a truncated [Stratum Description] field.					
<b>Geology Stratum ID:</b> <b>Top Depth:</b> <b>Bottom Depth:</b> <b>Material Color:</b> <b>Material 1:</b> <b>Material 2:</b> <b>Material 3:</b> <b>Material 4:</b> <b>Gsc Material Description:</b> <b>Stratum Description:</b>	218398576 0 .9  Soil			<b>Mat Consistency:</b> <b>Material Moisture:</b> <b>Material Texture:</b> <b>Non Geo Mat Type:</b> <b>Geologic Formation:</b> <b>Geologic Group:</b> <b>Geologic Period:</b> <b>Depositional Gen:</b>	
SOIL.					
<b><u>Source</u></b>					
<b>Source Type:</b> <b>Source Orig:</b> <b>Source Date:</b> <b>Confidence:</b> <b>Observatio:</b> <b>Source Name:</b> <b>Source Details:</b> <b>Confiden 1:</b>	Data Survey Geological Survey of Canada 1956-1972  Urban Geology Automated Information System (UGAIS) File: OTTAWA2.txt RecordID: 07000 NTS_Sheet:			<b>Source Appl:</b> <b>Source Iden:</b> <b>Scale or Res:</b> <b>Horizontal:</b> <b>Verticalda:</b>	Spatial/Tabular 1 Varies NAD27 Mean Average Sea Level
<b><u>Source List</u></b>					
<b>Source Identifier:</b> <b>Source Type:</b> <b>Source Date:</b> <b>Scale or Resolution:</b> <b>Source Name:</b> <b>Source Originators:</b>	1 Data Survey 1956-1972 Varies Urban Geology Automated Information System (UGAIS) Geological Survey of Canada			<b>Horizontal Datum:</b> <b>Vertical Datum:</b> <b>Projection Name:</b>	NAD27 Mean Average Sea Level Universal Transverse Mercator
<b>86</b>	<b>1 of 1</b>	<b>ESE/242.6</b>	<b>104.0 / 1.82</b>	<b>lot 5 con 3 ON</b>	<b>WWIS</b>
<b>Well ID:</b> <b>Construction Date:</b> <b>Primary Water Use:</b> <b>Sec. Water Use:</b> <b>Final Well Status:</b> <b>Water Type:</b>	1533365  Domestic Water Supply			<b>Data Entry Status:</b> <b>Data Src:</b> <b>Date Received:</b> <b>Selected Flag:</b> <b>Abandonment Rec:</b> <b>Contractor:</b>	1 11/26/2002 Yes 1119

Map Key	Number of Records	Direction/ Distance (m)	Elev/Diff (m)	Site	DB
<b>Casing Material:</b>				<b>Form Version:</b>	1
<b>Audit No:</b>	237953			<b>Owner:</b>	
<b>Tag:</b>				<b>Street Name:</b>	
<b>Construction Method:</b>				<b>County:</b>	OTTAWA
<b>Elevation (m):</b>				<b>Municipality:</b>	OSGOODE TOWNSHIP
<b>Elevation Reliability:</b>				<b>Site Info:</b>	
<b>Depth to Bedrock:</b>				<b>Lot:</b>	005
<b>Well Depth:</b>				<b>Concession:</b>	03
<b>Overburden/Bedrock:</b>				<b>Concession Name:</b>	CON
<b>Pump Rate:</b>				<b>Easting NAD83:</b>	
<b>Static Water Level:</b>				<b>Northing NAD83:</b>	
<b>Flowing (Y/N):</b>				<b>Zone:</b>	
<b>Flow Rate:</b>				<b>UTM Reliability:</b>	
<b>Clear/Cloudy:</b>					

**PDF URL (Map):** [https://d2khazk8e83rdv.cloudfront.net/moe\\_mapping/downloads/2Water/Wells\\_pdfs/153\1533365.pdf](https://d2khazk8e83rdv.cloudfront.net/moe_mapping/downloads/2Water/Wells_pdfs/153\1533365.pdf)

**Bore Hole Information**

<b>Bore Hole ID:</b>	10530112	<b>Elevation:</b>	105.593284
<b>DP2BR:</b>	3	<b>Elevrc:</b>	
<b>Spatial Status:</b>		<b>Zone:</b>	18
<b>Code OB:</b>	r	<b>East83:</b>	453195.3
<b>Code OB Desc:</b>	Bedrock	<b>North83:</b>	5010994
<b>Open Hole:</b>		<b>Org CS:</b>	
<b>Cluster Kind:</b>		<b>UTMRC:</b>	5
<b>Date Completed:</b>	10/31/2002	<b>UTMRC Desc:</b>	margin of error : 100 m - 300 m
<b>Remarks:</b>		<b>Location Method:</b>	gis
<b>Elevrc Desc:</b>			
<b>Location Source Date:</b>			
<b>Improvement Location Source:</b>			
<b>Improvement Location Method:</b>			
<b>Source Revision Comment:</b>			
<b>Supplier Comment:</b>			

**Overburden and Bedrock  
Materials Interval**

<b>Formation ID:</b>	932880915
<b>Layer:</b>	2
<b>Color:</b>	2
<b>General Color:</b>	GREY
<b>Mat1:</b>	15
<b>Most Common Material:</b>	LIMESTONE
<b>Mat2:</b>	
<b>Mat2 Desc:</b>	
<b>Mat3:</b>	
<b>Mat3 Desc:</b>	
<b>Formation Top Depth:</b>	3
<b>Formation End Depth:</b>	161
<b>Formation End Depth UOM:</b>	ft

**Overburden and Bedrock  
Materials Interval**

<b>Formation ID:</b>	932880914
<b>Layer:</b>	1
<b>Color:</b>	
<b>General Color:</b>	
<b>Mat1:</b>	05
<b>Most Common Material:</b>	CLAY
<b>Mat2:</b>	81
<b>Mat2 Desc:</b>	SANDY

<b>Map Key</b>	<b>Number of Records</b>	<b>Direction/ Distance (m)</b>	<b>Elev/Diff (m)</b>	<b>Site</b>	<b>DB</b>
<b>Mat3:</b>					
<b>Mat3 Desc:</b>					
<b>Formation Top Depth:</b>		0			
<b>Formation End Depth:</b>		3			
<b>Formation End Depth UOM:</b>		ft			
<b><u>Annular Space/Abandonment Sealing Record</u></b>					
<b>Plug ID:</b>		933230427			
<b>Layer:</b>		1			
<b>Plug From:</b>		2			
<b>Plug To:</b>		44			
<b>Plug Depth UOM:</b>		ft			
<b><u>Method of Construction &amp; Well Use</u></b>					
<b>Method Construction ID:</b>		961533365			
<b>Method Construction Code:</b>		5			
<b>Method Construction:</b>		Air Percussion			
<b>Other Method Construction:</b>					
<b><u>Pipe Information</u></b>					
<b>Pipe ID:</b>		11078682			
<b>Casing No:</b>		1			
<b>Comment:</b>					
<b>Alt Name:</b>					
<b><u>Construction Record - Casing</u></b>					
<b>Casing ID:</b>		930096795			
<b>Layer:</b>		3			
<b>Material:</b>		4			
<b>Open Hole or Material:</b>		OPEN HOLE			
<b>Depth From:</b>					
<b>Depth To:</b>					
<b>Casing Diameter:</b>		6			
<b>Casing Diameter UOM:</b>		inch			
<b>Casing Depth UOM:</b>		ft			
<b><u>Construction Record - Casing</u></b>					
<b>Casing ID:</b>		930096794			
<b>Layer:</b>		2			
<b>Material:</b>		1			
<b>Open Hole or Material:</b>		STEEL			
<b>Depth From:</b>					
<b>Depth To:</b>					
<b>Casing Diameter:</b>		6			
<b>Casing Diameter UOM:</b>		inch			
<b>Casing Depth UOM:</b>		ft			
<b><u>Construction Record - Casing</u></b>					
<b>Casing ID:</b>		930096793			
<b>Layer:</b>		1			
<b>Material:</b>		4			
<b>Open Hole or Material:</b>		OPEN HOLE			
<b>Depth From:</b>					



<b>Map Key</b>	<b>Number of Records</b>	<b>Direction/ Distance (m)</b>	<b>Elev/Diff (m)</b>	<b>Site</b>	<b>DB</b>
<b>Depth To:</b>					
<b>Casing Diameter:</b>		8			
<b>Casing Diameter UOM:</b>		inch			
<b>Casing Depth UOM:</b>		ft			
<b><u>Results of Well Yield Testing</u></b>					
<b>Pump Test ID:</b>		991533365			
<b>Pump Set At:</b>					
<b>Static Level:</b>		20			
<b>Final Level After Pumping:</b>		150			
<b>Recommended Pump Depth:</b>		150			
<b>Pumping Rate:</b>		20			
<b>Flowing Rate:</b>					
<b>Recommended Pump Rate:</b>		20			
<b>Levels UOM:</b>		ft			
<b>Rate UOM:</b>		GPM			
<b>Water State After Test Code:</b>		2			
<b>Water State After Test:</b>		CLOUDY			
<b>Pumping Test Method:</b>		1			
<b>Pumping Duration HR:</b>		1			
<b>Pumping Duration MIN:</b>		0			
<b>Flowing:</b>		No			
<b><u>Draw Down &amp; Recovery</u></b>					
<b>Pump Test Detail ID:</b>		934664259			
<b>Test Type:</b>		Recovery			
<b>Test Duration:</b>		45			
<b>Test Level:</b>		20			
<b>Test Level UOM:</b>		ft			
<b><u>Draw Down &amp; Recovery</u></b>					
<b>Pump Test Detail ID:</b>		934912384			
<b>Test Type:</b>		Recovery			
<b>Test Duration:</b>		60			
<b>Test Level:</b>		20			
<b>Test Level UOM:</b>		ft			
<b><u>Draw Down &amp; Recovery</u></b>					
<b>Pump Test Detail ID:</b>		934394979			
<b>Test Type:</b>		Recovery			
<b>Test Duration:</b>		30			
<b>Test Level:</b>		20			
<b>Test Level UOM:</b>		ft			
<b><u>Draw Down &amp; Recovery</u></b>					
<b>Pump Test Detail ID:</b>		934120125			
<b>Test Type:</b>		Recovery			
<b>Test Duration:</b>		15			
<b>Test Level:</b>		20			
<b>Test Level UOM:</b>		ft			
<b><u>Water Details</u></b>					
<b>Water ID:</b>		934022811			
<b>Layer:</b>		1			
<b>Kind Code:</b>		5			

Map Key	Number of Records	Direction/ Distance (m)	Elev/Diff (m)	Site	DB
Kind:		Not stated			
Water Found Depth:		153			
Water Found Depth UOM:		ft			

<a href="#">87</a>	1 of 9	WNW/242.9	99.9 / -2.34	lot 2 con 3 ON	WWIS
<b>Well ID:</b>	1530956			<b>Data Entry Status:</b>	
<b>Construction Date:</b>				<b>Data Src:</b>	1
<b>Primary Water Use:</b>	Domestic			<b>Date Received:</b>	12/7/1999
<b>Sec. Water Use:</b>				<b>Selected Flag:</b>	Yes
<b>Final Well Status:</b>	Water Supply			<b>Abandonment Rec:</b>	
<b>Water Type:</b>				<b>Contractor:</b>	1558
<b>Casing Material:</b>				<b>Form Version:</b>	1
<b>Audit No:</b>	208467			<b>Owner:</b>	
<b>Tag:</b>				<b>Street Name:</b>	
<b>Construction Method:</b>				<b>County:</b>	OTTAWA
<b>Elevation (m):</b>				<b>Municipality:</b>	OSGOODE TOWNSHIP
<b>Elevation Reliability:</b>				<b>Site Info:</b>	
<b>Depth to Bedrock:</b>				<b>Lot:</b>	002
<b>Well Depth:</b>				<b>Concession:</b>	03
<b>Overburden/Bedrock:</b>				<b>Concession Name:</b>	CON
<b>Pump Rate:</b>				<b>Easting NAD83:</b>	
<b>Static Water Level:</b>				<b>Northing NAD83:</b>	
<b>Flowing (Y/N):</b>				<b>Zone:</b>	
<b>Flow Rate:</b>				<b>UTM Reliability:</b>	
<b>Clear/Cloudy:</b>					

**PDF URL (Map):** [https://d2khazk8e83rdv.cloudfront.net/moe\\_mapping/downloads/2Water/Wells\\_pdfs/153\1530956.pdf](https://d2khazk8e83rdv.cloudfront.net/moe_mapping/downloads/2Water/Wells_pdfs/153\1530956.pdf)

#### Bore Hole Information

<b>Bore Hole ID:</b>	10052490	<b>Elevation:</b>	102.917541
<b>DP2BR:</b>	39	<b>Elevrc:</b>	
<b>Spatial Status:</b>		<b>Zone:</b>	18
<b>Code OB:</b>	r	<b>East83:</b>	452192.8
<b>Code OB Desc:</b>	Bedrock	<b>North83:</b>	5011612
<b>Open Hole:</b>		<b>Org CS:</b>	
<b>Cluster Kind:</b>		<b>UTMRC:</b>	9
<b>Date Completed:</b>	9/28/1999	<b>UTMRC Desc:</b>	unknown UTM
<b>Remarks:</b>		<b>Location Method:</b>	lot
<b>Elevrc Desc:</b>			
<b>Location Source Date:</b>			
<b>Improvement Location Source:</b>			
<b>Improvement Location Method:</b>			
<b>Source Revision Comment:</b>			
<b>Supplier Comment:</b>			

#### Overburden and Bedrock Materials Interval

<b>Formation ID:</b>	931077064
<b>Layer:</b>	2
<b>Color:</b>	2
<b>General Color:</b>	GREY
<b>Mat1:</b>	28
<b>Most Common Material:</b>	SAND
<b>Mat2:</b>	
<b>Mat2 Desc:</b>	
<b>Mat3:</b>	
<b>Mat3 Desc:</b>	
<b>Formation Top Depth:</b>	12
<b>Formation End Depth:</b>	18

<b>Map Key</b>	<b>Number of Records</b>	<b>Direction/ Distance (m)</b>	<b>Elev/Diff (m)</b>	<b>Site</b>	<b>DB</b>
<b>Formation End Depth UOM:</b>		ft			
<b><u>Overburden and Bedrock Materials Interval</u></b>					
<b>Formation ID:</b>		931077065			
<b>Layer:</b>		3			
<b>Color:</b>		2			
<b>General Color:</b>		GREY			
<b>Mat1:</b>		13			
<b>Most Common Material:</b>		BOULDERS			
<b>Mat2:</b>		11			
<b>Mat2 Desc:</b>		GRAVEL			
<b>Mat3:</b>					
<b>Mat3 Desc:</b>					
<b>Formation Top Depth:</b>		18			
<b>Formation End Depth:</b>		39			
<b>Formation End Depth UOM:</b>		ft			
<b><u>Overburden and Bedrock Materials Interval</u></b>					
<b>Formation ID:</b>		931077063			
<b>Layer:</b>		1			
<b>Color:</b>		6			
<b>General Color:</b>		BROWN			
<b>Mat1:</b>		28			
<b>Most Common Material:</b>		SAND			
<b>Mat2:</b>		12			
<b>Mat2 Desc:</b>		STONES			
<b>Mat3:</b>					
<b>Mat3 Desc:</b>					
<b>Formation Top Depth:</b>		0			
<b>Formation End Depth:</b>		12			
<b>Formation End Depth UOM:</b>		ft			
<b><u>Overburden and Bedrock Materials Interval</u></b>					
<b>Formation ID:</b>		931077066			
<b>Layer:</b>		4			
<b>Color:</b>		2			
<b>General Color:</b>		GREY			
<b>Mat1:</b>		15			
<b>Most Common Material:</b>		LIMESTONE			
<b>Mat2:</b>					
<b>Mat2 Desc:</b>					
<b>Mat3:</b>					
<b>Mat3 Desc:</b>					
<b>Formation Top Depth:</b>		39			
<b>Formation End Depth:</b>		60			
<b>Formation End Depth UOM:</b>		ft			
<b><u>Annular Space/Abandonment Sealing Record</u></b>					
<b>Plug ID:</b>		933116126			
<b>Layer:</b>		1			
<b>Plug From:</b>		0			
<b>Plug To:</b>		41			
<b>Plug Depth UOM:</b>		ft			

<i>Map Key</i>	<i>Number of Records</i>	<i>Direction/ Distance (m)</i>	<i>Elev/Diff (m)</i>	<i>Site</i>	<i>DB</i>
<b><u>Method of Construction &amp; Well Use</u></b>					
<b>Method Construction ID:</b>		961530956			
<b>Method Construction Code:</b>		4			
<b>Method Construction:</b>		Rotary (Air)			
<b>Other Method Construction:</b>					
<b><u>Pipe Information</u></b>					
<b>Pipe ID:</b>		10601060			
<b>Casing No:</b>		1			
<b>Comment:</b>					
<b>Alt Name:</b>					
<b><u>Construction Record - Casing</u></b>					
<b>Casing ID:</b>		930091698			
<b>Layer:</b>		1			
<b>Material:</b>		1			
<b>Open Hole or Material:</b>		STEEL			
<b>Depth From:</b>					
<b>Depth To:</b>		43			
<b>Casing Diameter:</b>		6			
<b>Casing Diameter UOM:</b>		inch			
<b>Casing Depth UOM:</b>		ft			
<b><u>Construction Record - Casing</u></b>					
<b>Casing ID:</b>		930091699			
<b>Layer:</b>		2			
<b>Material:</b>		4			
<b>Open Hole or Material:</b>		OPEN HOLE			
<b>Depth From:</b>					
<b>Depth To:</b>		60			
<b>Casing Diameter:</b>		6			
<b>Casing Diameter UOM:</b>		inch			
<b>Casing Depth UOM:</b>		ft			
<b><u>Results of Well Yield Testing</u></b>					
<b>Pump Test ID:</b>		991530956			
<b>Pump Set At:</b>					
<b>Static Level:</b>		3			
<b>Final Level After Pumping:</b>		25			
<b>Recommended Pump Depth:</b>		30			
<b>Pumping Rate:</b>		50			
<b>Flowing Rate:</b>					
<b>Recommended Pump Rate:</b>		5			
<b>Levels UOM:</b>		ft			
<b>Rate UOM:</b>		GPM			
<b>Water State After Test Code:</b>		2			
<b>Water State After Test:</b>		CLOUDY			
<b>Pumping Test Method:</b>		1			
<b>Pumping Duration HR:</b>		1			
<b>Pumping Duration MIN:</b>					
<b>Flowing:</b>		No			
<b><u>Draw Down &amp; Recovery</u></b>					
<b>Pump Test Detail ID:</b>		934395396			
<b>Test Type:</b>		Draw Down			

Map Key	Number of Records	Direction/ Distance (m)	Elev/Diff (m)	Site	DB
<b>Test Duration:</b>		30			
<b>Test Level:</b>		30			
<b>Test Level UOM:</b>		ft			
<b><u>Draw Down &amp; Recovery</u></b>					
<b>Pump Test Detail ID:</b>		934120540			
<b>Test Type:</b>		Draw Down			
<b>Test Duration:</b>		15			
<b>Test Level:</b>		58			
<b>Test Level UOM:</b>		ft			
<b><u>Draw Down &amp; Recovery</u></b>					
<b>Pump Test Detail ID:</b>		934664678			
<b>Test Type:</b>		Draw Down			
<b>Test Duration:</b>		45			
<b>Test Level:</b>		25			
<b>Test Level UOM:</b>		ft			
<b><u>Draw Down &amp; Recovery</u></b>					
<b>Pump Test Detail ID:</b>		934903857			
<b>Test Type:</b>		Draw Down			
<b>Test Duration:</b>		60			
<b>Test Level:</b>		25			
<b>Test Level UOM:</b>		ft			
<b><u>Water Details</u></b>					
<b>Water ID:</b>		933491272			
<b>Layer:</b>		1			
<b>Kind Code:</b>		5			
<b>Kind:</b>		Not stated			
<b>Water Found Depth:</b>		50			
<b>Water Found Depth UOM:</b>		ft			

[87](#)      2 of 9      **WNW/242.9**      **99.9 / -2.34**      **lot 2 con 3 ON**      **WWIS**

<b>Well ID:</b>	1525431	<b>Data Entry Status:</b>	
<b>Construction Date:</b>		<b>Data Src:</b>	1
<b>Primary Water Use:</b>	Domestic	<b>Date Received:</b>	6/18/1991
<b>Sec. Water Use:</b>		<b>Selected Flag:</b>	Yes
<b>Final Well Status:</b>	Water Supply	<b>Abandonment Rec:</b>	
<b>Water Type:</b>		<b>Contractor:</b>	1558
<b>Casing Material:</b>		<b>Form Version:</b>	1
<b>Audit No:</b>	100035	<b>Owner:</b>	
<b>Tag:</b>		<b>Street Name:</b>	
<b>Construction Method:</b>		<b>County:</b>	OTTAWA
<b>Elevation (m):</b>		<b>Municipality:</b>	OSGOODE TOWNSHIP
<b>Elevation Reliability:</b>		<b>Site Info:</b>	
<b>Depth to Bedrock:</b>		<b>Lot:</b>	002
<b>Well Depth:</b>		<b>Concession:</b>	03
<b>Overburden/Bedrock:</b>		<b>Concession Name:</b>	CON
<b>Pump Rate:</b>		<b>Easting NAD83:</b>	
<b>Static Water Level:</b>		<b>Northing NAD83:</b>	
<b>Flowing (Y/N):</b>		<b>Zone:</b>	
<b>Flow Rate:</b>		<b>UTM Reliability:</b>	
<b>Clear/Cloudy:</b>			

**PDF URL (Map):** [https://d2khazk8e83rdv.cloudfront.net/moe\\_mapping/downloads/2Water/Wells\\_pdfs/152\1525431.pdf](https://d2khazk8e83rdv.cloudfront.net/moe_mapping/downloads/2Water/Wells_pdfs/152\1525431.pdf)

<b>Map Key</b>	<b>Number of Records</b>	<b>Direction/ Distance (m)</b>	<b>Elev/Diff (m)</b>	<b>Site</b>	<b>DB</b>
<b><u>Bore Hole Information</u></b>					
<b>Bore Hole ID:</b>	10047169			<b>Elevation:</b>	102.917541
<b>DP2BR:</b>				<b>Elevrc:</b>	
<b>Spatial Status:</b>				<b>Zone:</b>	18
<b>Code OB:</b>	o			<b>East83:</b>	452192.8
<b>Code OB Desc:</b>	Overburden			<b>North83:</b>	5011612
<b>Open Hole:</b>				<b>Org CS:</b>	
<b>Cluster Kind:</b>				<b>UTMRC:</b>	9
<b>Date Completed:</b>	4/10/1991			<b>UTMRC Desc:</b>	unknown UTM
<b>Remarks:</b>				<b>Location Method:</b>	lot
<b>Elevrc Desc:</b>					
<b>Location Source Date:</b>					
<b>Improvement Location Source:</b>					
<b>Improvement Location Method:</b>					
<b>Source Revision Comment:</b>					
<b>Supplier Comment:</b>					
<b><u>Overburden and Bedrock Materials Interval</u></b>					
<b>Formation ID:</b>	931061121				
<b>Layer:</b>	2				
<b>Color:</b>	2				
<b>General Color:</b>	GREY				
<b>Mat1:</b>	28				
<b>Most Common Material:</b>	SAND				
<b>Mat2:</b>	13				
<b>Mat2 Desc:</b>	BOULDERS				
<b>Mat3:</b>					
<b>Mat3 Desc:</b>					
<b>Formation Top Depth:</b>	9				
<b>Formation End Depth:</b>	30				
<b>Formation End Depth UOM:</b>	ft				
<b><u>Overburden and Bedrock Materials Interval</u></b>					
<b>Formation ID:</b>	931061120				
<b>Layer:</b>	1				
<b>Color:</b>	6				
<b>General Color:</b>	BROWN				
<b>Mat1:</b>	28				
<b>Most Common Material:</b>	SAND				
<b>Mat2:</b>	91				
<b>Mat2 Desc:</b>	WATER-BEARING				
<b>Mat3:</b>					
<b>Mat3 Desc:</b>					
<b>Formation Top Depth:</b>	0				
<b>Formation End Depth:</b>	9				
<b>Formation End Depth UOM:</b>	ft				
<b><u>Overburden and Bedrock Materials Interval</u></b>					
<b>Formation ID:</b>	931061122				
<b>Layer:</b>	3				
<b>Color:</b>	2				
<b>General Color:</b>	GREY				
<b>Mat1:</b>	11				
<b>Most Common Material:</b>	GRAVEL				

<i>Map Key</i>	<i>Number of Records</i>	<i>Direction/ Distance (m)</i>	<i>Elev/Diff (m)</i>	<i>Site</i>	<i>DB</i>
<i>Mat2:</i>			79		
<i>Mat2 Desc:</i>			PACKED		
<i>Mat3:</i>					
<i>Mat3 Desc:</i>					
<i>Formation Top Depth:</i>			30		
<i>Formation End Depth:</i>			43		
<i>Formation End Depth UOM:</i>			ft		
 <b><u>Method of Construction &amp; Well Use</u></b>					
<i>Method Construction ID:</i>			961525431		
<i>Method Construction Code:</i>			5		
<i>Method Construction:</i>			Air Percussion		
<i>Other Method Construction:</i>					
 <b><u>Pipe Information</u></b>					
<i>Pipe ID:</i>			10595739		
<i>Casing No:</i>			1		
<i>Comment:</i>					
<i>Alt Name:</i>					
 <b><u>Construction Record - Casing</u></b>					
<i>Casing ID:</i>			930082582		
<i>Layer:</i>			2		
<i>Material:</i>			4		
<i>Open Hole or Material:</i>			OPEN HOLE		
<i>Depth From:</i>					
<i>Depth To:</i>			43		
<i>Casing Diameter:</i>			6		
<i>Casing Diameter UOM:</i>			inch		
<i>Casing Depth UOM:</i>			ft		
 <b><u>Construction Record - Casing</u></b>					
<i>Casing ID:</i>			930082581		
<i>Layer:</i>			1		
<i>Material:</i>			1		
<i>Open Hole or Material:</i>			STEEL		
<i>Depth From:</i>					
<i>Depth To:</i>			41		
<i>Casing Diameter:</i>			6		
<i>Casing Diameter UOM:</i>			inch		
<i>Casing Depth UOM:</i>			ft		
 <b><u>Results of Well Yield Testing</u></b>					
<i>Pump Test ID:</i>			991525431		
<i>Pump Set At:</i>					
<i>Static Level:</i>			6		
<i>Final Level After Pumping:</i>			10		
<i>Recommended Pump Depth:</i>			30		
<i>Pumping Rate:</i>			30		
<i>Flowing Rate:</i>					
<i>Recommended Pump Rate:</i>			5		
<i>Levels UOM:</i>			ft		
<i>Rate UOM:</i>			GPM		
<i>Water State After Test Code:</i>			1		
<i>Water State After Test:</i>			CLEAR		
<i>Pumping Test Method:</i>			1		

Map Key	Number of Records	Direction/ Distance (m)	Elev/Diff (m)	Site	DB
<b>Pumping Duration HR:</b>	1				
<b>Pumping Duration MIN:</b>	0				
<b>Flowing:</b>	No				
<b><u>Draw Down &amp; Recovery</u></b>					
<b>Pump Test Detail ID:</b>	934112255				
<b>Test Type:</b>	Draw Down				
<b>Test Duration:</b>	15				
<b>Test Level:</b>	10				
<b>Test Level UOM:</b>	ft				
<b><u>Draw Down &amp; Recovery</u></b>					
<b>Pump Test Detail ID:</b>	934387660				
<b>Test Type:</b>	Draw Down				
<b>Test Duration:</b>	30				
<b>Test Level:</b>	10				
<b>Test Level UOM:</b>	ft				
<b><u>Draw Down &amp; Recovery</u></b>					
<b>Pump Test Detail ID:</b>	934648621				
<b>Test Type:</b>	Draw Down				
<b>Test Duration:</b>	45				
<b>Test Level:</b>	10				
<b>Test Level UOM:</b>	ft				
<b><u>Draw Down &amp; Recovery</u></b>					
<b>Pump Test Detail ID:</b>	934905799				
<b>Test Type:</b>	Draw Down				
<b>Test Duration:</b>	60				
<b>Test Level:</b>	10				
<b>Test Level UOM:</b>	ft				
<b><u>Water Details</u></b>					
<b>Water ID:</b>	933484416				
<b>Layer:</b>	1				
<b>Kind Code:</b>	5				
<b>Kind:</b>	Not stated				
<b>Water Found Depth:</b>	43				
<b>Water Found Depth UOM:</b>	ft				

[87](#)      3 of 9      **WNW/242.9**      **99.9 / -2.34**      **lot 2 con 3 ON**      **WWIS**

<b>Well ID:</b>	1525435	<b>Data Entry Status:</b>	
<b>Construction Date:</b>		<b>Data Src:</b>	1
<b>Primary Water Use:</b>	Domestic	<b>Date Received:</b>	6/18/1991
<b>Sec. Water Use:</b>		<b>Selected Flag:</b>	Yes
<b>Final Well Status:</b>	Water Supply	<b>Abandonment Rec:</b>	
<b>Water Type:</b>		<b>Contractor:</b>	1558
<b>Casing Material:</b>		<b>Form Version:</b>	1
<b>Audit No:</b>	100034	<b>Owner:</b>	
<b>Tag:</b>		<b>Street Name:</b>	
<b>Construction Method:</b>		<b>County:</b>	OTTAWA
<b>Elevation (m):</b>		<b>Municipality:</b>	OSGOODE TOWNSHIP
<b>Elevation Reliability:</b>		<b>Site Info:</b>	
<b>Depth to Bedrock:</b>		<b>Lot:</b>	002



Map Key	Number of Records	Direction/ Distance (m)	Elev/Diff (m)	Site	DB
Well Depth:				Concession:	03
Overburden/Bedrock:				Concession Name:	CON
Pump Rate:				Easting NAD83:	
Static Water Level:				Northing NAD83:	
Flowing (Y/N):				Zone:	
Flow Rate:				UTM Reliability:	
Clear/Cloudy:					

PDF URL (Map): [https://d2khazk8e83rdv.cloudfront.net/moe\\_mapping/downloads/2Water/Wells\\_pdfs/152\1525435.pdf](https://d2khazk8e83rdv.cloudfront.net/moe_mapping/downloads/2Water/Wells_pdfs/152\1525435.pdf)

#### Bore Hole Information

Bore Hole ID:	10047173	Elevation:	102.917541
DP2BR:	40	Elevrc:	
Spatial Status:		Zone:	18
Code OB:	r	East83:	452192.8
Code OB Desc:	Bedrock	North83:	5011612
Open Hole:		Org CS:	
Cluster Kind:		UTMRC:	9
Date Completed:	4/10/1991	UTMRC Desc:	unknown UTM
Remarks:		Location Method:	lot
Elevrc Desc:			
Location Source Date:			
Improvement Location Source:			
Improvement Location Method:			
Source Revision Comment:			
Supplier Comment:			

#### Overburden and Bedrock

##### Materials Interval

Formation ID:	931061135
Layer:	3
Color:	2
General Color:	GREY
Mat1:	28
Most Common Material:	SAND
Mat2:	11
Mat2 Desc:	GRAVEL
Mat3:	
Mat3 Desc:	
Formation Top Depth:	30
Formation End Depth:	40
Formation End Depth UOM:	ft

#### Overburden and Bedrock

##### Materials Interval

Formation ID:	931061136
Layer:	4
Color:	2
General Color:	GREY
Mat1:	15
Most Common Material:	LIMESTONE
Mat2:	
Mat2 Desc:	
Mat3:	
Mat3 Desc:	
Formation Top Depth:	40
Formation End Depth:	50
Formation End Depth UOM:	ft

<b>Map Key</b>	<b>Number of Records</b>	<b>Direction/ Distance (m)</b>	<b>Elev/Diff (m)</b>	<b>Site</b>	<b>DB</b>
<b><u>Overburden and Bedrock Materials Interval</u></b>					
<b>Formation ID:</b>		931061133			
<b>Layer:</b>		1			
<b>Color:</b>		6			
<b>General Color:</b>		BROWN			
<b>Mat1:</b>		28			
<b>Most Common Material:</b>		SAND			
<b>Mat2:</b>		91			
<b>Mat2 Desc:</b>		WATER-BEARING			
<b>Mat3:</b>					
<b>Mat3 Desc:</b>					
<b>Formation Top Depth:</b>		0			
<b>Formation End Depth:</b>		8			
<b>Formation End Depth UOM:</b>		ft			
<b><u>Overburden and Bedrock Materials Interval</u></b>					
<b>Formation ID:</b>		931061134			
<b>Layer:</b>		2			
<b>Color:</b>		2			
<b>General Color:</b>		GREY			
<b>Mat1:</b>		28			
<b>Most Common Material:</b>		SAND			
<b>Mat2:</b>					
<b>Mat2 Desc:</b>					
<b>Mat3:</b>					
<b>Mat3 Desc:</b>					
<b>Formation Top Depth:</b>		8			
<b>Formation End Depth:</b>		30			
<b>Formation End Depth UOM:</b>		ft			
<b><u>Method of Construction &amp; Well Use</u></b>					
<b>Method Construction ID:</b>		961525435			
<b>Method Construction Code:</b>		5			
<b>Method Construction:</b>		Air Percussion			
<b>Other Method Construction:</b>					
<b><u>Pipe Information</u></b>					
<b>Pipe ID:</b>		10595743			
<b>Casing No:</b>		1			
<b>Comment:</b>					
<b>Alt Name:</b>					
<b><u>Construction Record - Casing</u></b>					
<b>Casing ID:</b>		930082589			
<b>Layer:</b>		1			
<b>Material:</b>		1			
<b>Open Hole or Material:</b>		STEEL			
<b>Depth From:</b>					
<b>Depth To:</b>		41			
<b>Casing Diameter:</b>		6			
<b>Casing Diameter UOM:</b>		inch			
<b>Casing Depth UOM:</b>		ft			
<b><u>Construction Record - Casing</u></b>					

<b>Map Key</b>	<b>Number of Records</b>	<b>Direction/ Distance (m)</b>	<b>Elev/Diff (m)</b>	<b>Site</b>	<b>DB</b>
<b>Casing ID:</b>		930082590			
<b>Layer:</b>		2			
<b>Material:</b>		4			
<b>Open Hole or Material:</b>		OPEN HOLE			
<b>Depth From:</b>					
<b>Depth To:</b>		50			
<b>Casing Diameter:</b>		6			
<b>Casing Diameter UOM:</b>		inch			
<b>Casing Depth UOM:</b>		ft			
<b><u>Results of Well Yield Testing</u></b>					
<b>Pump Test ID:</b>		991525435			
<b>Pump Set At:</b>					
<b>Static Level:</b>		5			
<b>Final Level After Pumping:</b>		10			
<b>Recommended Pump Depth:</b>		30			
<b>Pumping Rate:</b>		20			
<b>Flowing Rate:</b>					
<b>Recommended Pump Rate:</b>		5			
<b>Levels UOM:</b>		ft			
<b>Rate UOM:</b>		GPM			
<b>Water State After Test Code:</b>		1			
<b>Water State After Test:</b>		CLEAR			
<b>Pumping Test Method:</b>		1			
<b>Pumping Duration HR:</b>		1			
<b>Pumping Duration MIN:</b>		0			
<b>Flowing:</b>		No			
<b><u>Draw Down &amp; Recovery</u></b>					
<b>Pump Test Detail ID:</b>		934112259			
<b>Test Type:</b>		Draw Down			
<b>Test Duration:</b>		15			
<b>Test Level:</b>		10			
<b>Test Level UOM:</b>		ft			
<b><u>Draw Down &amp; Recovery</u></b>					
<b>Pump Test Detail ID:</b>		934905803			
<b>Test Type:</b>		Draw Down			
<b>Test Duration:</b>		60			
<b>Test Level:</b>		10			
<b>Test Level UOM:</b>		ft			
<b><u>Draw Down &amp; Recovery</u></b>					
<b>Pump Test Detail ID:</b>		934387664			
<b>Test Type:</b>		Draw Down			
<b>Test Duration:</b>		30			
<b>Test Level:</b>		10			
<b>Test Level UOM:</b>		ft			
<b><u>Draw Down &amp; Recovery</u></b>					
<b>Pump Test Detail ID:</b>		934648625			
<b>Test Type:</b>		Draw Down			
<b>Test Duration:</b>		45			
<b>Test Level:</b>		10			
<b>Test Level UOM:</b>		ft			

Map Key	Number of Records	Direction/ Distance (m)	Elev/Diff (m)	Site	DB
---------	-------------------	----------------------------	------------------	------	----

**Water Details**

**Water ID:** 933484420  
**Layer:** 1  
**Kind Code:** 5  
**Kind:** Not stated  
**Water Found Depth:** 46  
**Water Found Depth UOM:** ft

[87](#)      4 of 9      **WNW/242.9**      **99.9 / -2.34**      **lot 2 con 3 ON**      **WWIS**

<b>Well ID:</b>	1526130	<b>Data Entry Status:</b>	
<b>Construction Date:</b>		<b>Data Src:</b>	1
<b>Primary Water Use:</b>	Domestic	<b>Date Received:</b>	4/30/1992
<b>Sec. Water Use:</b>		<b>Selected Flag:</b>	Yes
<b>Final Well Status:</b>	Water Supply	<b>Abandonment Rec:</b>	
<b>Water Type:</b>		<b>Contractor:</b>	1558
<b>Casing Material:</b>		<b>Form Version:</b>	1
<b>Audit No:</b>	113305	<b>Owner:</b>	
<b>Tag:</b>		<b>Street Name:</b>	
<b>Construction Method:</b>		<b>County:</b>	OTTAWA
<b>Elevation (m):</b>		<b>Municipality:</b>	OSGOODE TOWNSHIP
<b>Elevation Reliability:</b>		<b>Site Info:</b>	
<b>Depth to Bedrock:</b>		<b>Lot:</b>	002
<b>Well Depth:</b>		<b>Concession:</b>	03
<b>Overburden/Bedrock:</b>		<b>Concession Name:</b>	CON
<b>Pump Rate:</b>		<b>Easting NAD83:</b>	
<b>Static Water Level:</b>		<b>Northing NAD83:</b>	
<b>Flowing (Y/N):</b>		<b>Zone:</b>	
<b>Flow Rate:</b>		<b>UTM Reliability:</b>	
<b>Clear/Cloudy:</b>			

**PDF URL (Map):** [https://d2khazk8e83rdv.cloudfront.net/moe\\_mapping/downloads/2Water/Wells\\_pdfs/152\1526130.pdf](https://d2khazk8e83rdv.cloudfront.net/moe_mapping/downloads/2Water/Wells_pdfs/152\1526130.pdf)

**Bore Hole Information**

<b>Bore Hole ID:</b>	10047863	<b>Elevation:</b>	102.917541
<b>DP2BR:</b>	38	<b>Elevrc:</b>	
<b>Spatial Status:</b>		<b>Zone:</b>	18
<b>Code OB:</b>	r	<b>East83:</b>	452192.8
<b>Code OB Desc:</b>	Bedrock	<b>North83:</b>	5011612
<b>Open Hole:</b>		<b>Org CS:</b>	
<b>Cluster Kind:</b>		<b>UTMRC:</b>	9
<b>Date Completed:</b>	11/26/1991	<b>UTMRC Desc:</b>	unknown UTM
<b>Remarks:</b>		<b>Location Method:</b>	lot
<b>Elevrc Desc:</b>			
<b>Location Source Date:</b>			
<b>Improvement Location Source:</b>			
<b>Improvement Location Method:</b>			
<b>Source Revision Comment:</b>			
<b>Supplier Comment:</b>			

**Overburden and Bedrock  
Materials Interval**

**Formation ID:** 931063309  
**Layer:** 1  
**Color:** 6  
**General Color:** BROWN  
**Mat1:** 28  
**Most Common Material:** SAND

Map Key	Number of Records	Direction/ Distance (m)	Elev/Diff (m)	Site	DB
<b>Mat2:</b>					
<b>Mat2 Desc:</b>					
<b>Mat3:</b>					
<b>Mat3 Desc:</b>					
<b>Formation Top Depth:</b>		0			
<b>Formation End Depth:</b>		6			
<b>Formation End Depth UOM:</b>		ft			
<u><b>Overburden and Bedrock</b></u>					
<u><b>Materials Interval</b></u>					
<b>Formation ID:</b>		931063310			
<b>Layer:</b>		2			
<b>Color:</b>		2			
<b>General Color:</b>		GREY			
<b>Mat1:</b>		28			
<b>Most Common Material:</b>		SAND			
<b>Mat2:</b>					
<b>Mat2 Desc:</b>					
<b>Mat3:</b>					
<b>Mat3 Desc:</b>					
<b>Formation Top Depth:</b>		6			
<b>Formation End Depth:</b>		15			
<b>Formation End Depth UOM:</b>		ft			
<u><b>Overburden and Bedrock</b></u>					
<u><b>Materials Interval</b></u>					
<b>Formation ID:</b>		931063312			
<b>Layer:</b>		4			
<b>Color:</b>		2			
<b>General Color:</b>		GREY			
<b>Mat1:</b>		15			
<b>Most Common Material:</b>		LIMESTONE			
<b>Mat2:</b>					
<b>Mat2 Desc:</b>					
<b>Mat3:</b>					
<b>Mat3 Desc:</b>					
<b>Formation Top Depth:</b>		38			
<b>Formation End Depth:</b>		45			
<b>Formation End Depth UOM:</b>		ft			
<u><b>Overburden and Bedrock</b></u>					
<u><b>Materials Interval</b></u>					
<b>Formation ID:</b>		931063311			
<b>Layer:</b>		3			
<b>Color:</b>		2			
<b>General Color:</b>		GREY			
<b>Mat1:</b>		05			
<b>Most Common Material:</b>		CLAY			
<b>Mat2:</b>		13			
<b>Mat2 Desc:</b>		BOULDERS			
<b>Mat3:</b>		11			
<b>Mat3 Desc:</b>		GRAVEL			
<b>Formation Top Depth:</b>		15			
<b>Formation End Depth:</b>		38			
<b>Formation End Depth UOM:</b>		ft			
<u><b>Method of Construction &amp; Well</b></u>					
<u><b>Use</b></u>					

<b>Map Key</b>	<b>Number of Records</b>	<b>Direction/ Distance (m)</b>	<b>Elev/Diff (m)</b>	<b>Site</b>	<b>DB</b>
<b>Method Construction ID:</b> 961526130					
<b>Method Construction Code:</b> 5					
<b>Method Construction:</b> Air Percussion					
<b>Other Method Construction:</b>					
 <b><u>Pipe Information</u></b>					
<b>Pipe ID:</b> 10596433					
<b>Casing No:</b> 1					
<b>Comment:</b>					
<b>Alt Name:</b>					
 <b><u>Construction Record - Casing</u></b>					
<b>Casing ID:</b> 930083788					
<b>Layer:</b> 1					
<b>Material:</b> 1					
<b>Open Hole or Material:</b> STEEL					
<b>Depth From:</b>					
<b>Depth To:</b> 39					
<b>Casing Diameter:</b> 6					
<b>Casing Diameter UOM:</b> inch					
<b>Casing Depth UOM:</b> ft					
 <b><u>Construction Record - Casing</u></b>					
<b>Casing ID:</b> 930083789					
<b>Layer:</b> 2					
<b>Material:</b> 4					
<b>Open Hole or Material:</b> OPEN HOLE					
<b>Depth From:</b>					
<b>Depth To:</b> 45					
<b>Casing Diameter:</b> 6					
<b>Casing Diameter UOM:</b> inch					
<b>Casing Depth UOM:</b> ft					
 <b><u>Results of Well Yield Testing</u></b>					
<b>Pump Test ID:</b> 991526130					
<b>Pump Set At:</b>					
<b>Static Level:</b> 5					
<b>Final Level After Pumping:</b> 20					
<b>Recommended Pump Depth:</b> 30					
<b>Pumping Rate:</b> 30					
<b>Flowing Rate:</b>					
<b>Recommended Pump Rate:</b> 5					
<b>Levels UOM:</b> ft					
<b>Rate UOM:</b> GPM					
<b>Water State After Test Code:</b> 1					
<b>Water State After Test:</b> CLEAR					
<b>Pumping Test Method:</b> 1					
<b>Pumping Duration HR:</b> 1					
<b>Pumping Duration MIN:</b> 0					
<b>Flowing:</b> No					
 <b><u>Draw Down &amp; Recovery</u></b>					
<b>Pump Test Detail ID:</b> 934106722					
<b>Test Type:</b> Draw Down					
<b>Test Duration:</b> 15					
<b>Test Level:</b> 20					
<b>Test Level UOM:</b> ft					

Map Key	Number of Records	Direction/ Distance (m)	Elev/Diff (m)	Site	DB
---------	-------------------	----------------------------	------------------	------	----

**Draw Down & Recovery**

**Pump Test Detail ID:** 934650878  
**Test Type:** Draw Down  
**Test Duration:** 45  
**Test Level:** 20  
**Test Level UOM:** ft

**Draw Down & Recovery**

**Pump Test Detail ID:** 934390356  
**Test Type:** Draw Down  
**Test Duration:** 30  
**Test Level:** 20  
**Test Level UOM:** ft

**Draw Down & Recovery**

**Pump Test Detail ID:** 934908076  
**Test Type:** Draw Down  
**Test Duration:** 60  
**Test Level:** 20  
**Test Level UOM:** ft

**Water Details**

**Water ID:** 933485347  
**Layer:** 1  
**Kind Code:** 5  
**Kind:** Not stated  
**Water Found Depth:** 42  
**Water Found Depth UOM:** ft

<a href="#"><u>87</u></a>	5 of 9	WNW/242.9	99.9 / -2.34	lot 2 con 3 ON	WWIS
---------------------------	--------	-----------	--------------	-------------------	------

<b>Well ID:</b> 1527985	<b>Data Entry Status:</b>
<b>Construction Date:</b>	<b>Data Src:</b> 1
<b>Primary Water Use:</b> Domestic	<b>Date Received:</b> 7/19/1994
<b>Sec. Water Use:</b>	<b>Selected Flag:</b> Yes
<b>Final Well Status:</b> Water Supply	<b>Abandonment Rec:</b>
<b>Water Type:</b>	<b>Contractor:</b> 1558
<b>Casing Material:</b>	<b>Form Version:</b> 1
<b>Audit No:</b> 142291	<b>Owner:</b>
<b>Tag:</b>	<b>Street Name:</b>
<b>Construction Method:</b>	<b>County:</b> OTTAWA
<b>Elevation (m):</b>	<b>Municipality:</b> OSGOODE TOWNSHIP
<b>Elevation Reliability:</b>	<b>Site Info:</b>
<b>Depth to Bedrock:</b>	<b>Lot:</b> 002
<b>Well Depth:</b>	<b>Concession:</b> 03
<b>Overburden/Bedrock:</b>	<b>Concession Name:</b> CON
<b>Pump Rate:</b>	<b>Easting NAD83:</b>
<b>Static Water Level:</b>	<b>Northing NAD83:</b>
<b>Flowing (Y/N):</b>	<b>Zone:</b>
<b>Flow Rate:</b>	<b>UTM Reliability:</b>
<b>Clear/Cloudy:</b>	

**PDF URL (Map):** [https://d2khazk8e83rdv.cloudfront.net/moe\\_mapping/downloads/2Water/Wells\\_pdfs/152\1527985.pdf](https://d2khazk8e83rdv.cloudfront.net/moe_mapping/downloads/2Water/Wells_pdfs/152\1527985.pdf)

**Bore Hole Information**

Map Key	Number of Records	Direction/ Distance (m)	Elev/Diff (m)	Site	DB
<b>Bore Hole ID:</b>	10049527			<b>Elevation:</b>	102.917541
<b>DP2BR:</b>	40			<b>Elevrc:</b>	
<b>Spatial Status:</b>				<b>Zone:</b>	18
<b>Code OB:</b>	r			<b>East83:</b>	452192.8
<b>Code OB Desc:</b>	Bedrock			<b>North83:</b>	5011612
<b>Open Hole:</b>				<b>Org CS:</b>	
<b>Cluster Kind:</b>				<b>UTMRC:</b>	9
<b>Date Completed:</b>	6/15/1994			<b>UTMRC Desc:</b>	unknown UTM
<b>Remarks:</b>				<b>Location Method:</b>	lot
<b>Elevrc Desc:</b>					
<b>Location Source Date:</b>					
<b>Improvement Location Source:</b>					
<b>Improvement Location Method:</b>					
<b>Source Revision Comment:</b>					
<b>Supplier Comment:</b>					

**Overburden and Bedrock Materials Interval**

<b>Formation ID:</b>	931068188
<b>Layer:</b>	3
<b>Color:</b>	2
<b>General Color:</b>	GREY
<b>Mat1:</b>	28
<b>Most Common Material:</b>	SAND
<b>Mat2:</b>	91
<b>Mat2 Desc:</b>	WATER-BEARING
<b>Mat3:</b>	
<b>Mat3 Desc:</b>	
<b>Formation Top Depth:</b>	6
<b>Formation End Depth:</b>	15
<b>Formation End Depth UOM:</b>	ft

**Overburden and Bedrock Materials Interval**

<b>Formation ID:</b>	931068187
<b>Layer:</b>	2
<b>Color:</b>	6
<b>General Color:</b>	BROWN
<b>Mat1:</b>	28
<b>Most Common Material:</b>	SAND
<b>Mat2:</b>	
<b>Mat2 Desc:</b>	
<b>Mat3:</b>	
<b>Mat3 Desc:</b>	
<b>Formation Top Depth:</b>	4
<b>Formation End Depth:</b>	6
<b>Formation End Depth UOM:</b>	ft

**Overburden and Bedrock Materials Interval**

<b>Formation ID:</b>	931068190
<b>Layer:</b>	5
<b>Color:</b>	2
<b>General Color:</b>	GREY
<b>Mat1:</b>	15
<b>Most Common Material:</b>	LIMESTONE
<b>Mat2:</b>	
<b>Mat2 Desc:</b>	
<b>Mat3:</b>	



<b>Map Key</b>	<b>Number of Records</b>	<b>Direction/ Distance (m)</b>	<b>Elev/Diff (m)</b>	<b>Site</b>	<b>DB</b>
<b>Mat3 Desc:</b>					
<b>Formation Top Depth:</b>		40			
<b>Formation End Depth:</b>		54			
<b>Formation End Depth UOM:</b>		ft			
<b><u>Overburden and Bedrock Materials Interval</u></b>					
<b>Formation ID:</b>		931068186			
<b>Layer:</b>		1			
<b>Color:</b>		6			
<b>General Color:</b>		BROWN			
<b>Mat1:</b>		28			
<b>Most Common Material:</b>		SAND			
<b>Mat2:</b>		12			
<b>Mat2 Desc:</b>		STONES			
<b>Mat3:</b>		01			
<b>Mat3 Desc:</b>		FILL			
<b>Formation Top Depth:</b>		0			
<b>Formation End Depth:</b>		4			
<b>Formation End Depth UOM:</b>		ft			
<b><u>Overburden and Bedrock Materials Interval</u></b>					
<b>Formation ID:</b>		931068189			
<b>Layer:</b>		4			
<b>Color:</b>		2			
<b>General Color:</b>		GREY			
<b>Mat1:</b>		05			
<b>Most Common Material:</b>		CLAY			
<b>Mat2:</b>		12			
<b>Mat2 Desc:</b>		STONES			
<b>Mat3:</b>					
<b>Mat3 Desc:</b>					
<b>Formation Top Depth:</b>		15			
<b>Formation End Depth:</b>		40			
<b>Formation End Depth UOM:</b>		ft			
<b><u>Annular Space/Abandonment Sealing Record</u></b>					
<b>Plug ID:</b>		933112839			
<b>Layer:</b>		1			
<b>Plug From:</b>		0			
<b>Plug To:</b>		41			
<b>Plug Depth UOM:</b>		ft			
<b><u>Method of Construction &amp; Well Use</u></b>					
<b>Method Construction ID:</b>		961527985			
<b>Method Construction Code:</b>		5			
<b>Method Construction:</b>		Air Percussion			
<b>Other Method Construction:</b>					
<b><u>Pipe Information</u></b>					
<b>Pipe ID:</b>		10598097			
<b>Casing No:</b>		1			
<b>Comment:</b>					
<b>Alt Name:</b>					

<b>Map Key</b>	<b>Number of Records</b>	<b>Direction/ Distance (m)</b>	<b>Elev/Diff (m)</b>	<b>Site</b>	<b>DB</b>
----------------	--------------------------	------------------------------------	--------------------------	-------------	-----------

**Construction Record - Casing**

**Casing ID:** 930086540  
**Layer:** 2  
**Material:** 4  
**Open Hole or Material:** OPEN HOLE  
**Depth From:**  
**Depth To:** 54  
**Casing Diameter:** 6  
**Casing Diameter UOM:** inch  
**Casing Depth UOM:** ft

**Construction Record - Casing**

**Casing ID:** 930086539  
**Layer:** 1  
**Material:** 1  
**Open Hole or Material:** STEEL  
**Depth From:**  
**Depth To:** 46  
**Casing Diameter:** 6  
**Casing Diameter UOM:** inch  
**Casing Depth UOM:** ft

**Results of Well Yield Testing**

**Pump Test ID:** 991527985  
**Pump Set At:**  
**Static Level:** 6  
**Final Level After Pumping:** 20  
**Recommended Pump Depth:** 40  
**Pumping Rate:** 25  
**Flowing Rate:**  
**Recommended Pump Rate:** 5  
**Levels UOM:** ft  
**Rate UOM:** GPM  
**Water State After Test Code:** 2  
**Water State After Test:** CLOUDY  
**Pumping Test Method:** 1  
**Pumping Duration HR:** 1  
**Pumping Duration MIN:** 0  
**Flowing:** No

**Draw Down & Recovery**

**Pump Test Detail ID:** 934904782  
**Test Type:** Recovery  
**Test Duration:** 60  
**Test Level:** 6  
**Test Level UOM:** ft

**Draw Down & Recovery**

**Pump Test Detail ID:** 934655991  
**Test Type:** Recovery  
**Test Duration:** 45  
**Test Level:** 6  
**Test Level UOM:** ft

**Draw Down & Recovery**

Map Key	Number of Records	Direction/ Distance (m)	Elev/Diff (m)	Site	DB
<b>Pump Test Detail ID:</b> 934111853					
<b>Test Type:</b> Recovery					
<b>Test Duration:</b> 15					
<b>Test Level:</b> 8					
<b>Test Level UOM:</b> ft					
<b><u>Draw Down &amp; Recovery</u></b>					
<b>Pump Test Detail ID:</b> 934386662					
<b>Test Type:</b> Recovery					
<b>Test Duration:</b> 30					
<b>Test Level:</b> 6					
<b>Test Level UOM:</b> ft					
<b><u>Water Details</u></b>					
<b>Water ID:</b> 933487546					
<b>Layer:</b> 1					
<b>Kind Code:</b> 5					
<b>Kind:</b> Not stated					
<b>Water Found Depth:</b> 50					
<b>Water Found Depth UOM:</b> ft					

[87](#)      6 of 9      **WNW/242.9**      **99.9 / -2.34**      **lot 2 con 3 ON**      **WWIS**

<b>Well ID:</b>	1528083	<b>Data Entry Status:</b>	
<b>Construction Date:</b>		<b>Data Src:</b>	1
<b>Primary Water Use:</b>	Domestic	<b>Date Received:</b>	8/24/1994
<b>Sec. Water Use:</b>		<b>Selected Flag:</b>	Yes
<b>Final Well Status:</b>	Water Supply	<b>Abandonment Rec:</b>	
<b>Water Type:</b>		<b>Contractor:</b>	1558
<b>Casing Material:</b>		<b>Form Version:</b>	1
<b>Audit No:</b>	142312	<b>Owner:</b>	
<b>Tag:</b>		<b>Street Name:</b>	
<b>Construction Method:</b>		<b>County:</b>	OTTAWA
<b>Elevation (m):</b>		<b>Municipality:</b>	OSGOODE TOWNSHIP
<b>Elevation Reliability:</b>		<b>Site Info:</b>	
<b>Depth to Bedrock:</b>		<b>Lot:</b>	002
<b>Well Depth:</b>		<b>Concession:</b>	03
<b>Overburden/Bedrock:</b>		<b>Concession Name:</b>	CON
<b>Pump Rate:</b>		<b>Easting NAD83:</b>	
<b>Static Water Level:</b>		<b>Northing NAD83:</b>	
<b>Flowing (Y/N):</b>		<b>Zone:</b>	
<b>Flow Rate:</b>		<b>UTM Reliability:</b>	
<b>Clear/Cloudy:</b>			

**PDF URL (Map):** [https://d2khazk8e83rdv.cloudfront.net/moe\\_mapping/downloads/2Water/Wells\\_pdfs/152\1528083.pdf](https://d2khazk8e83rdv.cloudfront.net/moe_mapping/downloads/2Water/Wells_pdfs/152\1528083.pdf)

**Bore Hole Information**

<b>Bore Hole ID:</b>	10049623	<b>Elevation:</b>	102.917541
<b>DP2BR:</b>	40	<b>Elevrc:</b>	
<b>Spatial Status:</b>		<b>Zone:</b>	18
<b>Code OB:</b>	r	<b>East83:</b>	452192.8
<b>Code OB Desc:</b>	Bedrock	<b>North83:</b>	5011612
<b>Open Hole:</b>		<b>Org CS:</b>	
<b>Cluster Kind:</b>		<b>UTMRC:</b>	9
<b>Date Completed:</b>	7/11/1994	<b>UTMRC Desc:</b>	unknown UTM
<b>Remarks:</b>		<b>Location Method:</b>	lot
<b>Elevrc Desc:</b>			

Map Key	Number of Records	Direction/ Distance (m)	Elev/Diff (m)	Site	DB
<i>Location Source Date:</i>					
<i>Improvement Location Source:</i>					
<i>Improvement Location Method:</i>					
<i>Source Revision Comment:</i>					
<i>Supplier Comment:</i>					
<u><i>Overburden and Bedrock</i></u>					
<u><i>Materials Interval</i></u>					
<i>Formation ID:</i>			931068520		
<i>Layer:</i>			6		
<i>Color:</i>			2		
<i>General Color:</i>			GREY		
<i>Mat1:</i>			15		
<i>Most Common Material:</i>			LIMESTONE		
<i>Mat2:</i>					
<i>Mat2 Desc:</i>					
<i>Mat3:</i>					
<i>Mat3 Desc:</i>					
<i>Formation Top Depth:</i>			40		
<i>Formation End Depth:</i>			60		
<i>Formation End Depth UOM:</i>			ft		
<u><i>Overburden and Bedrock</i></u>					
<u><i>Materials Interval</i></u>					
<i>Formation ID:</i>			931068515		
<i>Layer:</i>			1		
<i>Color:</i>			6		
<i>General Color:</i>			BROWN		
<i>Mat1:</i>			28		
<i>Most Common Material:</i>			SAND		
<i>Mat2:</i>			12		
<i>Mat2 Desc:</i>			STONES		
<i>Mat3:</i>			01		
<i>Mat3 Desc:</i>			FILL		
<i>Formation Top Depth:</i>			0		
<i>Formation End Depth:</i>			5		
<i>Formation End Depth UOM:</i>			ft		
<u><i>Overburden and Bedrock</i></u>					
<u><i>Materials Interval</i></u>					
<i>Formation ID:</i>			931068517		
<i>Layer:</i>			3		
<i>Color:</i>			2		
<i>General Color:</i>			GREY		
<i>Mat1:</i>			28		
<i>Most Common Material:</i>			SAND		
<i>Mat2:</i>					
<i>Mat2 Desc:</i>					
<i>Mat3:</i>					
<i>Mat3 Desc:</i>					
<i>Formation Top Depth:</i>			9		
<i>Formation End Depth:</i>			16		
<i>Formation End Depth UOM:</i>			ft		
<u><i>Overburden and Bedrock</i></u>					
<u><i>Materials Interval</i></u>					
<i>Formation ID:</i>			931068518		
<i>Layer:</i>			4		

<b>Map Key</b>	<b>Number of Records</b>	<b>Direction/ Distance (m)</b>	<b>Elev/Diff (m)</b>	<b>Site</b>	<b>DB</b>
<b>Color:</b>		2			
<b>General Color:</b>		GREY			
<b>Mat1:</b>		05			
<b>Most Common Material:</b>		CLAY			
<b>Mat2:</b>		12			
<b>Mat2 Desc:</b>		STONES			
<b>Mat3:</b>					
<b>Mat3 Desc:</b>					
<b>Formation Top Depth:</b>		16			
<b>Formation End Depth:</b>		37			
<b>Formation End Depth UOM:</b>		ft			
<b><u>Overburden and Bedrock</u></b>					
<b><u>Materials Interval</u></b>					
<b>Formation ID:</b>		931068516			
<b>Layer:</b>		2			
<b>Color:</b>		6			
<b>General Color:</b>		BROWN			
<b>Mat1:</b>		28			
<b>Most Common Material:</b>		SAND			
<b>Mat2:</b>					
<b>Mat2 Desc:</b>					
<b>Mat3:</b>					
<b>Mat3 Desc:</b>					
<b>Formation Top Depth:</b>		5			
<b>Formation End Depth:</b>		9			
<b>Formation End Depth UOM:</b>		ft			
<b><u>Overburden and Bedrock</u></b>					
<b><u>Materials Interval</u></b>					
<b>Formation ID:</b>		931068519			
<b>Layer:</b>		5			
<b>Color:</b>		2			
<b>General Color:</b>		GREY			
<b>Mat1:</b>		11			
<b>Most Common Material:</b>		GRAVEL			
<b>Mat2:</b>					
<b>Mat2 Desc:</b>					
<b>Mat3:</b>					
<b>Mat3 Desc:</b>					
<b>Formation Top Depth:</b>		37			
<b>Formation End Depth:</b>		40			
<b>Formation End Depth UOM:</b>		ft			
<b><u>Annular Space/Abandonment</u></b>					
<b><u>Sealing Record</u></b>					
<b>Plug ID:</b>		933112957			
<b>Layer:</b>		1			
<b>Plug From:</b>		42			
<b>Plug To:</b>		0			
<b>Plug Depth UOM:</b>		ft			
<b><u>Method of Construction &amp; Well</u></b>					
<b><u>Use</u></b>					
<b>Method Construction ID:</b>		961528083			
<b>Method Construction Code:</b>		5			
<b>Method Construction:</b>		Air Percussion			
<b>Other Method Construction:</b>					

<b>Map Key</b>	<b>Number of Records</b>	<b>Direction/ Distance (m)</b>	<b>Elev/Diff (m)</b>	<b>Site</b>	<b>DB</b>
----------------	--------------------------	--------------------------------	----------------------	-------------	-----------

**Pipe Information**

**Pipe ID:** 10598193  
**Casing No:** 1  
**Comment:**  
**Alt Name:**

**Construction Record - Casing**

**Casing ID:** 930086715  
**Layer:** 1  
**Material:** 1  
**Open Hole or Material:** STEEL  
**Depth From:**  
**Depth To:** 43  
**Casing Diameter:** 6  
**Casing Diameter UOM:** inch  
**Casing Depth UOM:** ft

**Construction Record - Casing**

**Casing ID:** 930086716  
**Layer:** 2  
**Material:** 4  
**Open Hole or Material:** OPEN HOLE  
**Depth From:**  
**Depth To:** 60  
**Casing Diameter:** 6  
**Casing Diameter UOM:** inch  
**Casing Depth UOM:** ft

**Results of Well Yield Testing**

**Pump Test ID:** 991528083  
**Pump Set At:**  
**Static Level:** 7  
**Final Level After Pumping:** 20  
**Recommended Pump Depth:** 30  
**Pumping Rate:** 50  
**Flowing Rate:**  
**Recommended Pump Rate:** 5  
**Levels UOM:** ft  
**Rate UOM:** GPM  
**Water State After Test Code:** 2  
**Water State After Test:** CLOUDY  
**Pumping Test Method:** 1  
**Pumping Duration HR:** 1  
**Pumping Duration MIN:** 0  
**Flowing:** No

**Draw Down & Recovery**

**Pump Test Detail ID:** 934112348  
**Test Type:** Recovery  
**Test Duration:** 15  
**Test Level:** 7  
**Test Level UOM:** ft

**Draw Down & Recovery**

Map Key	Number of Records	Direction/ Distance (m)	Elev/Diff (m)	Site	DB
<hr/>					
<b>Pump Test Detail ID:</b>		934904856			
<b>Test Type:</b>		Recovery			
<b>Test Duration:</b>		60			
<b>Test Level:</b>		7			
<b>Test Level UOM:</b>		ft			
<b><u>Draw Down &amp; Recovery</u></b>					
<b>Pump Test Detail ID:</b>		934387157			
<b>Test Type:</b>		Recovery			
<b>Test Duration:</b>		30			
<b>Test Level:</b>		7			
<b>Test Level UOM:</b>		ft			
<b><u>Draw Down &amp; Recovery</u></b>					
<b>Pump Test Detail ID:</b>		934656485			
<b>Test Type:</b>		Recovery			
<b>Test Duration:</b>		45			
<b>Test Level:</b>		7			
<b>Test Level UOM:</b>		ft			
<b><u>Water Details</u></b>					
<b>Water ID:</b>		933487668			
<b>Layer:</b>		1			
<b>Kind Code:</b>		5			
<b>Kind:</b>		Not stated			
<b>Water Found Depth:</b>		46			
<b>Water Found Depth UOM:</b>		ft			
<b><u>Water Details</u></b>					
<b>Water ID:</b>		933487669			
<b>Layer:</b>		2			
<b>Kind Code:</b>		5			
<b>Kind:</b>		Not stated			
<b>Water Found Depth:</b>		56			
<b>Water Found Depth UOM:</b>		ft			
<hr/>					
<a href="#">87</a>	7 of 9	WNW/242.9	99.9 / -2.34	lot 2 con 3 ON	WWIS
<b>Well ID:</b>	1528510			<b>Data Entry Status:</b>	
<b>Construction Date:</b>				<b>Data Src:</b>	1
<b>Primary Water Use:</b>	Domestic			<b>Date Received:</b>	6/5/1995
<b>Sec. Water Use:</b>				<b>Selected Flag:</b>	Yes
<b>Final Well Status:</b>	Water Supply			<b>Abandonment Rec:</b>	
<b>Water Type:</b>				<b>Contractor:</b>	1558
<b>Casing Material:</b>				<b>Form Version:</b>	1
<b>Audit No:</b>	153122			<b>Owner:</b>	
<b>Tag:</b>				<b>Street Name:</b>	
<b>Construction Method:</b>				<b>County:</b>	OTTAWA
<b>Elevation (m):</b>				<b>Municipality:</b>	OSGOODE TOWNSHIP
<b>Elevation Reliability:</b>				<b>Site Info:</b>	
<b>Depth to Bedrock:</b>				<b>Lot:</b>	002
<b>Well Depth:</b>				<b>Concession:</b>	03
<b>Overburden/Bedrock:</b>				<b>Concession Name:</b>	CON
<b>Pump Rate:</b>				<b>Easting NAD83:</b>	
<b>Static Water Level:</b>				<b>Northing NAD83:</b>	
<b>Flowing (Y/N):</b>				<b>Zone:</b>	
<b>Flow Rate:</b>				<b>UTM Reliability:</b>	

<b>Map Key</b>	<b>Number of Records</b>	<b>Direction/ Distance (m)</b>	<b>Elev/Diff (m)</b>	<b>Site</b>	<b>DB</b>
<i>Clear/Cloudy:</i>					
<b>PDF URL (Map):</b>		https://d2khazk8e83rdv.cloudfront.net/moe_mapping/downloads/2Water/Wells_pdfs/152\1528510.pdf			
<b><u>Bore Hole Information</u></b>					
<b>Bore Hole ID:</b>	10050046			<b>Elevation:</b>	102.917541
<b>DP2BR:</b>	42			<b>Elevrc:</b>	
<b>Spatial Status:</b>				<b>Zone:</b>	18
<b>Code OB:</b>	r			<b>East83:</b>	452192.8
<b>Code OB Desc:</b>	Bedrock			<b>North83:</b>	5011612
<b>Open Hole:</b>				<b>Org CS:</b>	
<b>Cluster Kind:</b>				<b>UTMRC:</b>	9
<b>Date Completed:</b>	5/12/1995			<b>UTMRC Desc:</b>	unknown UTM
<b>Remarks:</b>				<b>Location Method:</b>	lot
<b>Elevrc Desc:</b>					
<b>Location Source Date:</b>					
<b>Improvement Location Source:</b>					
<b>Improvement Location Method:</b>					
<b>Source Revision Comment:</b>					
<b>Supplier Comment:</b>					
<b><u>Overburden and Bedrock</u></b>					
<b><u>Materials Interval</u></b>					
<b>Formation ID:</b>	931069878				
<b>Layer:</b>	2				
<b>Color:</b>	2				
<b>General Color:</b>	GREY				
<b>Mat1:</b>	28				
<b>Most Common Material:</b>	SAND				
<b>Mat2:</b>	12				
<b>Mat2 Desc:</b>	STONES				
<b>Mat3:</b>	11				
<b>Mat3 Desc:</b>	GRAVEL				
<b>Formation Top Depth:</b>	12				
<b>Formation End Depth:</b>	42				
<b>Formation End Depth UOM:</b>	ft				
<b><u>Overburden and Bedrock</u></b>					
<b><u>Materials Interval</u></b>					
<b>Formation ID:</b>	931069877				
<b>Layer:</b>	1				
<b>Color:</b>	6				
<b>General Color:</b>	BROWN				
<b>Mat1:</b>	28				
<b>Most Common Material:</b>	SAND				
<b>Mat2:</b>					
<b>Mat2 Desc:</b>					
<b>Mat3:</b>					
<b>Mat3 Desc:</b>					
<b>Formation Top Depth:</b>	0				
<b>Formation End Depth:</b>	12				
<b>Formation End Depth UOM:</b>	ft				
<b><u>Overburden and Bedrock</u></b>					
<b><u>Materials Interval</u></b>					
<b>Formation ID:</b>	931069879				
<b>Layer:</b>	3				
<b>Color:</b>	2				



<b>Map Key</b>	<b>Number of Records</b>	<b>Direction/ Distance (m)</b>	<b>Elev/Diff (m)</b>	<b>Site</b>	<b>DB</b>
<b>General Color:</b>		GREY			
<b>Mat1:</b>		15			
<b>Most Common Material:</b>		LIMESTONE			
<b>Mat2:</b>					
<b>Mat2 Desc:</b>					
<b>Mat3:</b>					
<b>Mat3 Desc:</b>					
<b>Formation Top Depth:</b>		42			
<b>Formation End Depth:</b>		75			
<b>Formation End Depth UOM:</b>		ft			
<b><u>Annular Space/Abandonment Sealing Record</u></b>					
<b>Plug ID:</b>		933113421			
<b>Layer:</b>		1			
<b>Plug From:</b>		0			
<b>Plug To:</b>		45			
<b>Plug Depth UOM:</b>		ft			
<b><u>Method of Construction &amp; Well Use</u></b>					
<b>Method Construction ID:</b>		961528510			
<b>Method Construction Code:</b>		5			
<b>Method Construction:</b>		Air Percussion			
<b>Other Method Construction:</b>					
<b><u>Pipe Information</u></b>					
<b>Pipe ID:</b>		10598616			
<b>Casing No:</b>		1			
<b>Comment:</b>					
<b>Alt Name:</b>					
<b><u>Construction Record - Casing</u></b>					
<b>Casing ID:</b>		930087460			
<b>Layer:</b>		1			
<b>Material:</b>		1			
<b>Open Hole or Material:</b>		STEEL			
<b>Depth From:</b>					
<b>Depth To:</b>		47			
<b>Casing Diameter:</b>		6			
<b>Casing Diameter UOM:</b>		inch			
<b>Casing Depth UOM:</b>		ft			
<b><u>Construction Record - Casing</u></b>					
<b>Casing ID:</b>		930087461			
<b>Layer:</b>		2			
<b>Material:</b>		4			
<b>Open Hole or Material:</b>		OPEN HOLE			
<b>Depth From:</b>					
<b>Depth To:</b>		75			
<b>Casing Diameter:</b>		6			
<b>Casing Diameter UOM:</b>		inch			
<b>Casing Depth UOM:</b>		ft			
<b><u>Results of Well Yield Testing</u></b>					

Map Key	Number of Records	Direction/ Distance (m)	Elev/Diff (m)	Site	DB
<hr/>					
<b>Pump Test ID:</b>		991528510			
<b>Pump Set At:</b>					
<b>Static Level:</b>		13			
<b>Final Level After Pumping:</b>		20			
<b>Recommended Pump Depth:</b>		30			
<b>Pumping Rate:</b>		50			
<b>Flowing Rate:</b>					
<b>Recommended Pump Rate:</b>		5			
<b>Levels UOM:</b>		ft			
<b>Rate UOM:</b>		GPM			
<b>Water State After Test Code:</b>		2			
<b>Water State After Test:</b>		CLOUDY			
<b>Pumping Test Method:</b>		1			
<b>Pumping Duration HR:</b>		1			
<b>Pumping Duration MIN:</b>		0			
<b>Flowing:</b>		No			
<b><u>Draw Down &amp; Recovery</u></b>					
<b>Pump Test Detail ID:</b>		934648821			
<b>Test Type:</b>		Draw Down			
<b>Test Duration:</b>		45			
<b>Test Level:</b>		40			
<b>Test Level UOM:</b>		ft			
<b><u>Draw Down &amp; Recovery</u></b>					
<b>Pump Test Detail ID:</b>		934906004			
<b>Test Type:</b>		Draw Down			
<b>Test Duration:</b>		60			
<b>Test Level:</b>		20			
<b>Test Level UOM:</b>		ft			
<b><u>Draw Down &amp; Recovery</u></b>					
<b>Pump Test Detail ID:</b>		934104680			
<b>Test Type:</b>		Draw Down			
<b>Test Duration:</b>		15			
<b>Test Level:</b>		70			
<b>Test Level UOM:</b>		ft			
<b><u>Draw Down &amp; Recovery</u></b>					
<b>Pump Test Detail ID:</b>		934388305			
<b>Test Type:</b>		Draw Down			
<b>Test Duration:</b>		30			
<b>Test Level:</b>		60			
<b>Test Level UOM:</b>		ft			
<b><u>Water Details</u></b>					
<b>Water ID:</b>		933488214			
<b>Layer:</b>		1			
<b>Kind Code:</b>		5			
<b>Kind:</b>		Not stated			
<b>Water Found Depth:</b>		66			
<b>Water Found Depth UOM:</b>		ft			
<hr/>					
<a href="#">87</a>	8 of 9	WNW/242.9	99.9 / -2.34	lot 2 con 3 ON	WWIS

Map Key	Number of Records	Direction/ Distance (m)	Elev/Diff (m)	Site	DB
<b>Well ID:</b>	1529630			<b>Data Entry Status:</b>	
<b>Construction Date:</b>				<b>Data Src:</b>	1
<b>Primary Water Use:</b>	Domestic			<b>Date Received:</b>	10/17/1997
<b>Sec. Water Use:</b>				<b>Selected Flag:</b>	Yes
<b>Final Well Status:</b>	Water Supply			<b>Abandonment Rec:</b>	
<b>Water Type:</b>				<b>Contractor:</b>	1558
<b>Casing Material:</b>				<b>Form Version:</b>	1
<b>Audit No:</b>	183336			<b>Owner:</b>	
<b>Tag:</b>				<b>Street Name:</b>	
<b>Construction Method:</b>				<b>County:</b>	OTTAWA
<b>Elevation (m):</b>				<b>Municipality:</b>	OSGOODE TOWNSHIP
<b>Elevation Reliability:</b>				<b>Site Info:</b>	
<b>Depth to Bedrock:</b>				<b>Lot:</b>	002
<b>Well Depth:</b>				<b>Concession:</b>	03
<b>Overburden/Bedrock:</b>				<b>Concession Name:</b>	CON
<b>Pump Rate:</b>				<b>Easting NAD83:</b>	
<b>Static Water Level:</b>				<b>Northing NAD83:</b>	
<b>Flowing (Y/N):</b>				<b>Zone:</b>	
<b>Flow Rate:</b>				<b>UTM Reliability:</b>	
<b>Clear/Cloudy:</b>					

**PDF URL (Map):** [https://d2khazk8e83rdv.cloudfront.net/moe\\_mapping/downloads/2Water/Wells\\_pdfs/152\1529630.pdf](https://d2khazk8e83rdv.cloudfront.net/moe_mapping/downloads/2Water/Wells_pdfs/152\1529630.pdf)

#### Bore Hole Information

<b>Bore Hole ID:</b>	10051165	<b>Elevation:</b>	102.917541
<b>DP2BR:</b>	25	<b>Elevrc:</b>	
<b>Spatial Status:</b>		<b>Zone:</b>	18
<b>Code OB:</b>	r	<b>East83:</b>	452192.8
<b>Code OB Desc:</b>	Bedrock	<b>North83:</b>	5011612
<b>Open Hole:</b>		<b>Org CS:</b>	
<b>Cluster Kind:</b>		<b>UTMRC:</b>	9
<b>Date Completed:</b>	9/16/1997	<b>UTMRC Desc:</b>	unknown UTM
<b>Remarks:</b>		<b>Location Method:</b>	lot
<b>Elevrc Desc:</b>			
<b>Location Source Date:</b>			
<b>Improvement Location Source:</b>			
<b>Improvement Location Method:</b>			
<b>Source Revision Comment:</b>			
<b>Supplier Comment:</b>			

#### Overburden and Bedrock

##### Materials Interval

<b>Formation ID:</b>	931073367
<b>Layer:</b>	2
<b>Color:</b>	6
<b>General Color:</b>	BROWN
<b>Mat1:</b>	28
<b>Most Common Material:</b>	SAND
<b>Mat2:</b>	68
<b>Mat2 Desc:</b>	DRY
<b>Mat3:</b>	
<b>Mat3 Desc:</b>	
<b>Formation Top Depth:</b>	6
<b>Formation End Depth:</b>	11
<b>Formation End Depth UOM:</b>	ft

#### Overburden and Bedrock

##### Materials Interval

<b>Formation ID:</b>	931073370
<b>Layer:</b>	5

<b>Map Key</b>	<b>Number of Records</b>	<b>Direction/ Distance (m)</b>	<b>Elev/Diff (m)</b>	<b>Site</b>	<b>DB</b>
<b>Color:</b>		2			
<b>General Color:</b>		GREY			
<b>Mat1:</b>		15			
<b>Most Common Material:</b>		LIMESTONE			
<b>Mat2:</b>		73			
<b>Mat2 Desc:</b>		HARD			
<b>Mat3:</b>					
<b>Mat3 Desc:</b>					
<b>Formation Top Depth:</b>		25			
<b>Formation End Depth:</b>		132			
<b>Formation End Depth UOM:</b>		ft			
<b><u>Overburden and Bedrock</u></b>					
<b><u>Materials Interval</u></b>					
<b>Formation ID:</b>		931073366			
<b>Layer:</b>		1			
<b>Color:</b>		6			
<b>General Color:</b>		BROWN			
<b>Mat1:</b>		05			
<b>Most Common Material:</b>		CLAY			
<b>Mat2:</b>		12			
<b>Mat2 Desc:</b>		STONES			
<b>Mat3:</b>		79			
<b>Mat3 Desc:</b>		PACKED			
<b>Formation Top Depth:</b>		0			
<b>Formation End Depth:</b>		6			
<b>Formation End Depth UOM:</b>		ft			
<b><u>Overburden and Bedrock</u></b>					
<b><u>Materials Interval</u></b>					
<b>Formation ID:</b>		931073369			
<b>Layer:</b>		4			
<b>Color:</b>		2			
<b>General Color:</b>		GREY			
<b>Mat1:</b>		05			
<b>Most Common Material:</b>		CLAY			
<b>Mat2:</b>		12			
<b>Mat2 Desc:</b>		STONES			
<b>Mat3:</b>		86			
<b>Mat3 Desc:</b>		STICKY			
<b>Formation Top Depth:</b>		17			
<b>Formation End Depth:</b>		25			
<b>Formation End Depth UOM:</b>		ft			
<b><u>Overburden and Bedrock</u></b>					
<b><u>Materials Interval</u></b>					
<b>Formation ID:</b>		931073368			
<b>Layer:</b>		3			
<b>Color:</b>		2			
<b>General Color:</b>		GREY			
<b>Mat1:</b>		28			
<b>Most Common Material:</b>		SAND			
<b>Mat2:</b>		11			
<b>Mat2 Desc:</b>		GRAVEL			
<b>Mat3:</b>		91			
<b>Mat3 Desc:</b>		WATER-BEARING			
<b>Formation Top Depth:</b>		11			
<b>Formation End Depth:</b>		17			
<b>Formation End Depth UOM:</b>		ft			

<b>Map Key</b>	<b>Number of Records</b>	<b>Direction/ Distance (m)</b>	<b>Elev/Diff (m)</b>	<b>Site</b>	<b>DB</b>
<b><u>Overburden and Bedrock Materials Interval</u></b>					
<b>Formation ID:</b>		931073371			
<b>Layer:</b>		6			
<b>Color:</b>		1			
<b>General Color:</b>		WHITE			
<b>Mat1:</b>		18			
<b>Most Common Material:</b>		SANDSTONE			
<b>Mat2:</b>		73			
<b>Mat2 Desc:</b>		HARD			
<b>Mat3:</b>		90			
<b>Mat3 Desc:</b>		VERY			
<b>Formation Top Depth:</b>		132			
<b>Formation End Depth:</b>		174			
<b>Formation End Depth UOM:</b>		ft			
<b><u>Annular Space/Abandonment Sealing Record</u></b>					
<b>Plug ID:</b>		933114657			
<b>Layer:</b>		1			
<b>Plug From:</b>		30			
<b>Plug To:</b>		0			
<b>Plug Depth UOM:</b>		ft			
<b><u>Method of Construction &amp; Well Use</u></b>					
<b>Method Construction ID:</b>		961529630			
<b>Method Construction Code:</b>		5			
<b>Method Construction:</b>		Air Percussion			
<b>Other Method Construction:</b>					
<b><u>Pipe Information</u></b>					
<b>Pipe ID:</b>		10599735			
<b>Casing No:</b>		1			
<b>Comment:</b>					
<b>Alt Name:</b>					
<b><u>Construction Record - Casing</u></b>					
<b>Casing ID:</b>		930089312			
<b>Layer:</b>		1			
<b>Material:</b>		1			
<b>Open Hole or Material:</b>		STEEL			
<b>Depth From:</b>					
<b>Depth To:</b>		34			
<b>Casing Diameter:</b>		6			
<b>Casing Diameter UOM:</b>		inch			
<b>Casing Depth UOM:</b>		ft			
<b><u>Construction Record - Casing</u></b>					
<b>Casing ID:</b>		930089313			
<b>Layer:</b>		2			
<b>Material:</b>		4			
<b>Open Hole or Material:</b>		OPEN HOLE			
<b>Depth From:</b>					
<b>Depth To:</b>		174			

<b>Map Key</b>	<b>Number of Records</b>	<b>Direction/ Distance (m)</b>	<b>Elev/Diff (m)</b>	<b>Site</b>	<b>DB</b>
<b>Casing Diameter:</b>		6			
<b>Casing Diameter UOM:</b>		inch			
<b>Casing Depth UOM:</b>		ft			
<b><u>Results of Well Yield Testing</u></b>					
<b>Pump Test ID:</b>		991529630			
<b>Pump Set At:</b>					
<b>Static Level:</b>		26			
<b>Final Level After Pumping:</b>		100			
<b>Recommended Pump Depth:</b>		100			
<b>Pumping Rate:</b>		15			
<b>Flowing Rate:</b>					
<b>Recommended Pump Rate:</b>		5			
<b>Levels UOM:</b>		ft			
<b>Rate UOM:</b>		GPM			
<b>Water State After Test Code:</b>		2			
<b>Water State After Test:</b>		CLOUDY			
<b>Pumping Test Method:</b>		1			
<b>Pumping Duration HR:</b>		1			
<b>Pumping Duration MIN:</b>		0			
<b>Flowing:</b>		No			
<b><u>Draw Down &amp; Recovery</u></b>					
<b>Pump Test Detail ID:</b>		934909282			
<b>Test Type:</b>					
<b>Test Duration:</b>		60			
<b>Test Level:</b>		26			
<b>Test Level UOM:</b>		ft			
<b><u>Draw Down &amp; Recovery</u></b>					
<b>Pump Test Detail ID:</b>		934660745			
<b>Test Type:</b>					
<b>Test Duration:</b>		45			
<b>Test Level:</b>		26			
<b>Test Level UOM:</b>		ft			
<b><u>Draw Down &amp; Recovery</u></b>					
<b>Pump Test Detail ID:</b>		934391164			
<b>Test Type:</b>					
<b>Test Duration:</b>		30			
<b>Test Level:</b>		27			
<b>Test Level UOM:</b>		ft			
<b><u>Draw Down &amp; Recovery</u></b>					
<b>Pump Test Detail ID:</b>		934116192			
<b>Test Type:</b>					
<b>Test Duration:</b>		15			
<b>Test Level:</b>		29			
<b>Test Level UOM:</b>		ft			
<b><u>Water Details</u></b>					
<b>Water ID:</b>		933489651			
<b>Layer:</b>		1			
<b>Kind Code:</b>		5			
<b>Kind:</b>		Not stated			

Map Key	Number of Records	Direction/ Distance (m)	Elev/Diff (m)	Site	DB
Water Found Depth:		164			
Water Found Depth UOM:		ft			

<a href="#">87</a>	9 of 9	WNW/242.9	99.9 / -2.34	lot 2 con 3 ON	WWIS
<b>Well ID:</b>	1529730			<b>Data Entry Status:</b>	
<b>Construction Date:</b>				<b>Data Src:</b>	1
<b>Primary Water Use:</b>	Domestic			<b>Date Received:</b>	12/22/1997
<b>Sec. Water Use:</b>				<b>Selected Flag:</b>	Yes
<b>Final Well Status:</b>	Water Supply			<b>Abandonment Rec:</b>	
<b>Water Type:</b>				<b>Contractor:</b>	1558
<b>Casing Material:</b>				<b>Form Version:</b>	1
<b>Audit No:</b>	183256			<b>Owner:</b>	
<b>Tag:</b>				<b>Street Name:</b>	
<b>Construction Method:</b>				<b>County:</b>	OTTAWA
<b>Elevation (m):</b>				<b>Municipality:</b>	OSGOODE TOWNSHIP
<b>Elevation Reliability:</b>				<b>Site Info:</b>	
<b>Depth to Bedrock:</b>				<b>Lot:</b>	002
<b>Well Depth:</b>				<b>Concession:</b>	03
<b>Overburden/Bedrock:</b>				<b>Concession Name:</b>	CON
<b>Pump Rate:</b>				<b>Easting NAD83:</b>	
<b>Static Water Level:</b>				<b>Northing NAD83:</b>	
<b>Flowing (Y/N):</b>				<b>Zone:</b>	
<b>Flow Rate:</b>				<b>UTM Reliability:</b>	
<b>Clear/Cloudy:</b>					

**PDF URL (Map):** [https://d2khazk8e83rdv.cloudfront.net/moe\\_mapping/downloads/2Water/Wells\\_pdfs/152\1529730.pdf](https://d2khazk8e83rdv.cloudfront.net/moe_mapping/downloads/2Water/Wells_pdfs/152\1529730.pdf)

#### Bore Hole Information

<b>Bore Hole ID:</b>	10051265	<b>Elevation:</b>	102.917541
<b>DP2BR:</b>	50	<b>Elevrc:</b>	
<b>Spatial Status:</b>		<b>Zone:</b>	18
<b>Code OB:</b>	r	<b>East83:</b>	452192.8
<b>Code OB Desc:</b>	Bedrock	<b>North83:</b>	5011612
<b>Open Hole:</b>		<b>Org CS:</b>	
<b>Cluster Kind:</b>		<b>UTMRC:</b>	9
<b>Date Completed:</b>	10/17/1997	<b>UTMRC Desc:</b>	unknown UTM
<b>Remarks:</b>		<b>Location Method:</b>	lot
<b>Elevrc Desc:</b>			
<b>Location Source Date:</b>			
<b>Improvement Location Source:</b>			
<b>Improvement Location Method:</b>			
<b>Source Revision Comment:</b>			
<b>Supplier Comment:</b>			

#### Overburden and Bedrock

##### Materials Interval

<b>Formation ID:</b>	931073659
<b>Layer:</b>	1
<b>Color:</b>	6
<b>General Color:</b>	BROWN
<b>Mat1:</b>	05
<b>Most Common Material:</b>	CLAY
<b>Mat2:</b>	11
<b>Mat2 Desc:</b>	GRAVEL
<b>Mat3:</b>	77
<b>Mat3 Desc:</b>	LOOSE
<b>Formation Top Depth:</b>	0
<b>Formation End Depth:</b>	9
<b>Formation End Depth UOM:</b>	ft

<b>Map Key</b>	<b>Number of Records</b>	<b>Direction/ Distance (m)</b>	<b>Elev/Diff (m)</b>	<b>Site</b>	<b>DB</b>
----------------	--------------------------	------------------------------------	--------------------------	-------------	-----------

**Overburden and Bedrock  
Materials Interval**

**Formation ID:** 931073660  
**Layer:** 2  
**Color:** 2  
**General Color:** GREY  
**Mat1:** 05  
**Most Common Material:** CLAY  
**Mat2:** 12  
**Mat2 Desc:** STONES  
**Mat3:** 79  
**Mat3 Desc:** PACKED  
**Formation Top Depth:** 9  
**Formation End Depth:** 38  
**Formation End Depth UOM:** ft

**Overburden and Bedrock  
Materials Interval**

**Formation ID:** 931073661  
**Layer:** 3  
**Color:** 2  
**General Color:** GREY  
**Mat1:** 28  
**Most Common Material:** SAND  
**Mat2:** 11  
**Mat2 Desc:** GRAVEL  
**Mat3:** 13  
**Mat3 Desc:** BOULDERS  
**Formation Top Depth:** 38  
**Formation End Depth:** 50  
**Formation End Depth UOM:** ft

**Overburden and Bedrock  
Materials Interval**

**Formation ID:** 931073662  
**Layer:** 4  
**Color:** 2  
**General Color:** GREY  
**Mat1:** 15  
**Most Common Material:** LIMESTONE  
**Mat2:** 78  
**Mat2 Desc:** MEDIUM-GRAINED  
**Mat3:** 73  
**Mat3 Desc:** HARD  
**Formation Top Depth:** 50  
**Formation End Depth:** 100  
**Formation End Depth UOM:** ft

**Annular Space/Abandonment  
Sealing Record**

**Plug ID:** 933114795  
**Layer:** 2  
**Plug From:** 50  
**Plug To:** 35  
**Plug Depth UOM:** ft

**Annular Space/Abandonment**



<i>Map Key</i>	<i>Number of Records</i>	<i>Direction/ Distance (m)</i>	<i>Elev/Diff (m)</i>	<i>Site</i>	<i>DB</i>
<b><u>Sealing Record</u></b>					
<b>Plug ID:</b>		933114794			
<b>Layer:</b>		1			
<b>Plug From:</b>		35			
<b>Plug To:</b>		0			
<b>Plug Depth UOM:</b>		ft			
<b><u>Method of Construction &amp; Well Use</u></b>					
<b>Method Construction ID:</b>		961529730			
<b>Method Construction Code:</b>		5			
<b>Method Construction:</b>		Air Percussion			
<b>Other Method Construction:</b>					
<b><u>Pipe Information</u></b>					
<b>Pipe ID:</b>		10599835			
<b>Casing No:</b>		1			
<b>Comment:</b>					
<b>Alt Name:</b>					
<b><u>Construction Record - Casing</u></b>					
<b>Casing ID:</b>		930089481			
<b>Layer:</b>		1			
<b>Material:</b>		1			
<b>Open Hole or Material:</b>		STEEL			
<b>Depth From:</b>					
<b>Depth To:</b>		52			
<b>Casing Diameter:</b>		6			
<b>Casing Diameter UOM:</b>		inch			
<b>Casing Depth UOM:</b>		ft			
<b><u>Construction Record - Casing</u></b>					
<b>Casing ID:</b>		930089482			
<b>Layer:</b>		2			
<b>Material:</b>		4			
<b>Open Hole or Material:</b>		OPEN HOLE			
<b>Depth From:</b>					
<b>Depth To:</b>		100			
<b>Casing Diameter:</b>		6			
<b>Casing Diameter UOM:</b>		inch			
<b>Casing Depth UOM:</b>		ft			
<b><u>Results of Well Yield Testing</u></b>					
<b>Pump Test ID:</b>		991529730			
<b>Pump Set At:</b>					
<b>Static Level:</b>		8			
<b>Final Level After Pumping:</b>		25			
<b>Recommended Pump Depth:</b>		40			
<b>Pumping Rate:</b>		30			
<b>Flowing Rate:</b>					
<b>Recommended Pump Rate:</b>		5			
<b>Levels UOM:</b>		ft			
<b>Rate UOM:</b>		GPM			
<b>Water State After Test Code:</b>		2			
<b>Water State After Test:</b>		CLOUDY			
<b>Pumping Test Method:</b>		1			

Map Key	Number of Records	Direction/ Distance (m)	Elev/Diff (m)	Site	DB
<i>Pumping Duration HR:</i>	1				
<i>Pumping Duration MIN:</i>	0				
<i>Flowing:</i>	No				
<b><u>Draw Down &amp; Recovery</u></b>					
<i>Pump Test Detail ID:</i>	934116680				
<i>Test Type:</i>					
<i>Test Duration:</i>	15				
<i>Test Level:</i>	9				
<i>Test Level UOM:</i>	ft				
<b><u>Draw Down &amp; Recovery</u></b>					
<i>Pump Test Detail ID:</i>	934391654				
<i>Test Type:</i>					
<i>Test Duration:</i>	30				
<i>Test Level:</i>	8				
<i>Test Level UOM:</i>	ft				
<b><u>Draw Down &amp; Recovery</u></b>					
<i>Pump Test Detail ID:</i>	934909353				
<i>Test Type:</i>					
<i>Test Duration:</i>	60				
<i>Test Level:</i>	8				
<i>Test Level UOM:</i>	ft				
<b><u>Draw Down &amp; Recovery</u></b>					
<i>Pump Test Detail ID:</i>	934660816				
<i>Test Type:</i>					
<i>Test Duration:</i>	45				
<i>Test Level:</i>	8				
<i>Test Level UOM:</i>	ft				
<b><u>Water Details</u></b>					
<i>Water ID:</i>	933489770				
<i>Layer:</i>	1				
<i>Kind Code:</i>	5				
<i>Kind:</i>	Not stated				
<i>Water Found Depth:</i>	80				
<i>Water Found Depth UOM:</i>	ft				

88

1 of 1

S/244.0

100.5 / -1.72

lot 5 con 3  
ON

WWIS

<i>Well ID:</i>	1532581	<i>Data Entry Status:</i>	
<i>Construction Date:</i>		<i>Data Src:</i>	1
<i>Primary Water Use:</i>	Domestic	<i>Date Received:</i>	1/8/2002
<i>Sec. Water Use:</i>		<i>Selected Flag:</i>	Yes
<i>Final Well Status:</i>	Water Supply	<i>Abandonment Rec:</i>	
<i>Water Type:</i>		<i>Contractor:</i>	1119
<i>Casing Material:</i>		<i>Form Version:</i>	1
<i>Audit No:</i>	232839	<i>Owner:</i>	
<i>Tag:</i>		<i>Street Name:</i>	
<i>Construction Method:</i>		<i>County:</i>	OTTAWA
<i>Elevation (m):</i>		<i>Municipality:</i>	OSGOODE TOWNSHIP
<i>Elevation Reliability:</i>		<i>Site Info:</i>	
<i>Depth to Bedrock:</i>		<i>Lot:</i>	005

Map Key	Number of Records	Direction/ Distance (m)	Elev/Diff (m)	Site	DB
Well Depth:				Concession:	03
Overburden/Bedrock:				Concession Name:	CON
Pump Rate:				Easting NAD83:	
Static Water Level:				Northing NAD83:	
Flowing (Y/N):				Zone:	
Flow Rate:				UTM Reliability:	
Clear/Cloudy:					

PDF URL (Map): [https://d2khazk8e83rdv.cloudfront.net/moe\\_mapping/downloads/2Water/Wells\\_pdfs/153\1532581.pdf](https://d2khazk8e83rdv.cloudfront.net/moe_mapping/downloads/2Water/Wells_pdfs/153\1532581.pdf)

#### Bore Hole Information

Bore Hole ID:	10523710	Elevation:	100.697364
DP2BR:	32	Elevrc:	
Spatial Status:	Improved	Zone:	18
Code OB:	r	East83:	452667
Code OB Desc:	Bedrock	North83:	5010677
Open Hole:		Org CS:	N83
Cluster Kind:		UTMRC:	3
Date Completed:	12/3/2001	UTMRC Desc:	margin of error : 10 - 30 m
Remarks:		Location Method:	
Elevrc Desc:			
Location Source Date:			
Improvement Location Source:	1999-2004 MOE Water Well Data Improvement Project		
Improvement Location Method:	GIS		
Source Revision Comment:	Northing and/or Easting field has been changed. Location estimated from sketch map.		
Supplier Comment:	Determined to be an improvement rather than a Lot Centroid in December 2009.		

#### Overburden and Bedrock

##### Materials Interval

Formation ID:	932857181
Layer:	2
Color:	2
General Color:	GREY
Mat1:	15
Most Common Material:	LIMESTONE
Mat2:	
Mat2 Desc:	
Mat3:	
Mat3 Desc:	
Formation Top Depth:	32
Formation End Depth:	109
Formation End Depth UOM:	ft

#### Overburden and Bedrock

##### Materials Interval

Formation ID:	932857182
Layer:	3
Color:	2
General Color:	GREY
Mat1:	18
Most Common Material:	SANDSTONE
Mat2:	
Mat2 Desc:	
Mat3:	
Mat3 Desc:	
Formation Top Depth:	109
Formation End Depth:	161
Formation End Depth UOM:	ft

<i>Map Key</i>	<i>Number of Records</i>	<i>Direction/ Distance (m)</i>	<i>Elev/Diff (m)</i>	<i>Site</i>	<i>DB</i>
<b><u>Overburden and Bedrock Materials Interval</u></b>					
<b>Formation ID:</b>		932857180			
<b>Layer:</b>		1			
<b>Color:</b>					
<b>General Color:</b>					
<b>Mat1:</b>		28			
<b>Most Common Material:</b>		SAND			
<b>Mat2:</b>		11			
<b>Mat2 Desc:</b>		GRAVEL			
<b>Mat3:</b>					
<b>Mat3 Desc:</b>					
<b>Formation Top Depth:</b>		0			
<b>Formation End Depth:</b>		32			
<b>Formation End Depth UOM:</b>		ft			
<b><u>Annular Space/Abandonment Sealing Record</u></b>					
<b>Plug ID:</b>		933225242			
<b>Layer:</b>		1			
<b>Plug From:</b>		2			
<b>Plug To:</b>		132			
<b>Plug Depth UOM:</b>		ft			
<b><u>Method of Construction &amp; Well Use</u></b>					
<b>Method Construction ID:</b>		961532581			
<b>Method Construction Code:</b>		5			
<b>Method Construction:</b>		Air Percussion			
<b>Other Method Construction:</b>					
<b><u>Pipe Information</u></b>					
<b>Pipe ID:</b>		11072280			
<b>Casing No:</b>		1			
<b>Comment:</b>					
<b>Alt Name:</b>					
<b><u>Construction Record - Casing</u></b>					
<b>Casing ID:</b>		930095147			
<b>Layer:</b>		3			
<b>Material:</b>		4			
<b>Open Hole or Material:</b>		OPEN HOLE			
<b>Depth From:</b>					
<b>Depth To:</b>					
<b>Casing Diameter:</b>		6			
<b>Casing Diameter UOM:</b>		inch			
<b>Casing Depth UOM:</b>		ft			
<b><u>Construction Record - Casing</u></b>					
<b>Casing ID:</b>		930095146			
<b>Layer:</b>		2			
<b>Material:</b>		1			
<b>Open Hole or Material:</b>		STEEL			
<b>Depth From:</b>					
<b>Depth To:</b>					
<b>Casing Diameter:</b>		6			

<b>Map Key</b>	<b>Number of Records</b>	<b>Direction/ Distance (m)</b>	<b>Elev/Diff (m)</b>	<b>Site</b>	<b>DB</b>
<b>Casing Diameter UOM:</b>		inch			
<b>Casing Depth UOM:</b>		ft			
<b><u>Construction Record - Casing</u></b>					
<b>Casing ID:</b>		930095145			
<b>Layer:</b>		1			
<b>Material:</b>		4			
<b>Open Hole or Material:</b>		OPEN HOLE			
<b>Depth From:</b>					
<b>Depth To:</b>					
<b>Casing Diameter:</b>		8			
<b>Casing Diameter UOM:</b>		inch			
<b>Casing Depth UOM:</b>		ft			
<b><u>Results of Well Yield Testing</u></b>					
<b>Pump Test ID:</b>		991532581			
<b>Pump Set At:</b>					
<b>Static Level:</b>		18			
<b>Final Level After Pumping:</b>		100			
<b>Recommended Pump Depth:</b>		100			
<b>Pumping Rate:</b>		28			
<b>Flowing Rate:</b>					
<b>Recommended Pump Rate:</b>		28			
<b>Levels UOM:</b>		ft			
<b>Rate UOM:</b>		GPM			
<b>Water State After Test Code:</b>		2			
<b>Water State After Test:</b>		CLOUDY			
<b>Pumping Test Method:</b>		1			
<b>Pumping Duration HR:</b>		1			
<b>Pumping Duration MIN:</b>		0			
<b>Flowing:</b>		No			
<b><u>Draw Down &amp; Recovery</u></b>					
<b>Pump Test Detail ID:</b>		934917839			
<b>Test Type:</b>		Recovery			
<b>Test Duration:</b>		60			
<b>Test Level:</b>		18			
<b>Test Level UOM:</b>		ft			
<b><u>Draw Down &amp; Recovery</u></b>					
<b>Pump Test Detail ID:</b>		934400431			
<b>Test Type:</b>		Recovery			
<b>Test Duration:</b>		30			
<b>Test Level:</b>		18			
<b>Test Level UOM:</b>		ft			
<b><u>Draw Down &amp; Recovery</u></b>					
<b>Pump Test Detail ID:</b>		934661511			
<b>Test Type:</b>		Recovery			
<b>Test Duration:</b>		45			
<b>Test Level:</b>		18			
<b>Test Level UOM:</b>		ft			
<b><u>Draw Down &amp; Recovery</u></b>					
<b>Pump Test Detail ID:</b>		934117376			

Map Key	Number of Records	Direction/ Distance (m)	Elev/Diff (m)	Site	DB
<b>Test Type:</b>		Recovery			
<b>Test Duration:</b>		15			
<b>Test Level:</b>		18			
<b>Test Level UOM:</b>		ft			
<b><u>Water Details</u></b>					
<b>Water ID:</b>		934016205			
<b>Layer:</b>		2			
<b>Kind Code:</b>		5			
<b>Kind:</b>		Not stated			
<b>Water Found Depth:</b>		151			
<b>Water Found Depth UOM:</b>		ft			
<b><u>Water Details</u></b>					
<b>Water ID:</b>		934016204			
<b>Layer:</b>		1			
<b>Kind Code:</b>		5			
<b>Kind:</b>		Not stated			
<b>Water Found Depth:</b>		138			
<b>Water Found Depth UOM:</b>		ft			

<a href="#">89</a>	1 of 3	WNW/244.0	99.9 / -2.34	lot 2 con 3 ON	WWIS
<b>Well ID:</b>		1530533		<b>Data Entry Status:</b>	
<b>Construction Date:</b>				<b>Data Src:</b> 1	
<b>Primary Water Use:</b>		Livestock		<b>Date Received:</b> 6/14/1999	
<b>Sec. Water Use:</b>				<b>Selected Flag:</b> Yes	
<b>Final Well Status:</b>		Observation Wells		<b>Abandonment Rec:</b>	
<b>Water Type:</b>				<b>Contractor:</b> 1558	
<b>Casing Material:</b>				<b>Form Version:</b> 1	
<b>Audit No:</b>		194852		<b>Owner:</b>	
<b>Tag:</b>				<b>Street Name:</b>	
<b>Construction Method:</b>				<b>County:</b> OTTAWA	
<b>Elevation (m):</b>				<b>Municipality:</b> OSGOODE TOWNSHIP	
<b>Elevation Reliability:</b>				<b>Site Info:</b>	
<b>Depth to Bedrock:</b>				<b>Lot:</b> 002	
<b>Well Depth:</b>				<b>Concession:</b> 03	
<b>Overburden/Bedrock:</b>				<b>Concession Name:</b> CON	
<b>Pump Rate:</b>				<b>Easting NAD83:</b>	
<b>Static Water Level:</b>				<b>Northing NAD83:</b>	
<b>Flowing (Y/N):</b>				<b>Zone:</b>	
<b>Flow Rate:</b>				<b>UTM Reliability:</b>	
<b>Clear/Cloudy:</b>					

**PDF URL (Map):** [https://d2khazk8e83rdv.cloudfront.net/moe\\_mapping/downloads/2Water/Wells\\_pdfs/153\1530533.pdf](https://d2khazk8e83rdv.cloudfront.net/moe_mapping/downloads/2Water/Wells_pdfs/153\1530533.pdf)

**Bore Hole Information**

<b>Bore Hole ID:</b>		10052068		<b>Elevation:</b> 102.920669	
<b>DP2BR:</b>		42		<b>Elevrc:</b>	
<b>Spatial Status:</b>				<b>Zone:</b> 18	
<b>Code OB:</b>		r		<b>East83:</b> 452192.3	
<b>Code OB Desc:</b>		Bedrock		<b>North83:</b> 5011613	
<b>Open Hole:</b>				<b>Org CS:</b>	
<b>Cluster Kind:</b>				<b>UTMRC:</b> 9	
<b>Date Completed:</b>		5/20/1999		<b>UTMRC Desc:</b> unknown UTM	
<b>Remarks:</b>				<b>Location Method:</b> lot	
<b>Elevrc Desc:</b>					
<b>Location Source Date:</b>					

<b>Map Key</b>	<b>Number of Records</b>	<b>Direction/ Distance (m)</b>	<b>Elev/Diff (m)</b>	<b>Site</b>	<b>DB</b>
<b>Improvement Location Source:</b>					
<b>Improvement Location Method:</b>					
<b>Source Revision Comment:</b>					
<b>Supplier Comment:</b>					
<b><u>Overburden and Bedrock</u></b>					
<b><u>Materials Interval</u></b>					
<b>Formation ID:</b>		931075808			
<b>Layer:</b>		5			
<b>Color:</b>		2			
<b>General Color:</b>		GREY			
<b>Mat1:</b>		15			
<b>Most Common Material:</b>		LIMESTONE			
<b>Mat2:</b>					
<b>Mat2 Desc:</b>					
<b>Mat3:</b>					
<b>Mat3 Desc:</b>					
<b>Formation Top Depth:</b>		42			
<b>Formation End Depth:</b>		75			
<b>Formation End Depth UOM:</b>		ft			
<b><u>Overburden and Bedrock</u></b>					
<b><u>Materials Interval</u></b>					
<b>Formation ID:</b>		931075806			
<b>Layer:</b>		3			
<b>Color:</b>		2			
<b>General Color:</b>		GREY			
<b>Mat1:</b>		28			
<b>Most Common Material:</b>		SAND			
<b>Mat2:</b>					
<b>Mat2 Desc:</b>					
<b>Mat3:</b>					
<b>Mat3 Desc:</b>					
<b>Formation Top Depth:</b>		13			
<b>Formation End Depth:</b>		22			
<b>Formation End Depth UOM:</b>		ft			
<b><u>Overburden and Bedrock</u></b>					
<b><u>Materials Interval</u></b>					
<b>Formation ID:</b>		931075804			
<b>Layer:</b>		1			
<b>Color:</b>		6			
<b>General Color:</b>		BROWN			
<b>Mat1:</b>		05			
<b>Most Common Material:</b>		CLAY			
<b>Mat2:</b>					
<b>Mat2 Desc:</b>					
<b>Mat3:</b>					
<b>Mat3 Desc:</b>					
<b>Formation Top Depth:</b>		0			
<b>Formation End Depth:</b>		2			
<b>Formation End Depth UOM:</b>		ft			
<b><u>Overburden and Bedrock</u></b>					
<b><u>Materials Interval</u></b>					
<b>Formation ID:</b>		931075807			
<b>Layer:</b>		4			
<b>Color:</b>		2			

<b>Map Key</b>	<b>Number of Records</b>	<b>Direction/ Distance (m)</b>	<b>Elev/Diff (m)</b>	<b>Site</b>	<b>DB</b>
<b>General Color:</b>		GREY			
<b>Mat1:</b>		28			
<b>Most Common Material:</b>		SAND			
<b>Mat2:</b>		11			
<b>Mat2 Desc:</b>		GRAVEL			
<b>Mat3:</b>		13			
<b>Mat3 Desc:</b>		BOULDERS			
<b>Formation Top Depth:</b>		22			
<b>Formation End Depth:</b>		42			
<b>Formation End Depth UOM:</b>		ft			
<b><u>Overburden and Bedrock</u></b>					
<b><u>Materials Interval</u></b>					
<b>Formation ID:</b>		931075805			
<b>Layer:</b>		2			
<b>Color:</b>		6			
<b>General Color:</b>		BROWN			
<b>Mat1:</b>		28			
<b>Most Common Material:</b>		SAND			
<b>Mat2:</b>					
<b>Mat2 Desc:</b>					
<b>Mat3:</b>					
<b>Mat3 Desc:</b>					
<b>Formation Top Depth:</b>		2			
<b>Formation End Depth:</b>		13			
<b>Formation End Depth UOM:</b>		ft			
<b><u>Annular Space/Abandonment</u></b>					
<b><u>Sealing Record</u></b>					
<b>Plug ID:</b>		933115689			
<b>Layer:</b>		1			
<b>Plug From:</b>		42			
<b>Plug To:</b>		0			
<b>Plug Depth UOM:</b>		ft			
<b><u>Method of Construction &amp; Well</u></b>					
<b><u>Use</u></b>					
<b>Method Construction ID:</b>		961530533			
<b>Method Construction Code:</b>		5			
<b>Method Construction:</b>		Air Percussion			
<b>Other Method Construction:</b>					
<b><u>Pipe Information</u></b>					
<b>Pipe ID:</b>		10600638			
<b>Casing No:</b>		1			
<b>Comment:</b>					
<b>Alt Name:</b>					
<b><u>Construction Record - Casing</u></b>					
<b>Casing ID:</b>		930090820			
<b>Layer:</b>		1			
<b>Material:</b>		2			
<b>Open Hole or Material:</b>		GALVANIZED			
<b>Depth From:</b>					
<b>Depth To:</b>		45			
<b>Casing Diameter:</b>		6			
<b>Casing Diameter UOM:</b>		inch			



<b>Map Key</b>	<b>Number of Records</b>	<b>Direction/ Distance (m)</b>	<b>Elev/Diff (m)</b>	<b>Site</b>	<b>DB</b>
<b>Casing Depth UOM:</b>		ft			
<b><u>Construction Record - Casing</u></b>					
<b>Casing ID:</b>	930090821				
<b>Layer:</b>	2				
<b>Material:</b>	4				
<b>Open Hole or Material:</b>	OPEN HOLE				
<b>Depth From:</b>					
<b>Depth To:</b>	75				
<b>Casing Diameter:</b>	5				
<b>Casing Diameter UOM:</b>	inch				
<b>Casing Depth UOM:</b>	ft				
<b><u>Results of Well Yield Testing</u></b>					
<b>Pump Test ID:</b>	991530533				
<b>Pump Set At:</b>					
<b>Static Level:</b>	8				
<b>Final Level After Pumping:</b>	50				
<b>Recommended Pump Depth:</b>	50				
<b>Pumping Rate:</b>	30				
<b>Flowing Rate:</b>					
<b>Recommended Pump Rate:</b>	5				
<b>Levels UOM:</b>	ft				
<b>Rate UOM:</b>	GPM				
<b>Water State After Test Code:</b>	2				
<b>Water State After Test:</b>	CLOUDY				
<b>Pumping Test Method:</b>	1				
<b>Pumping Duration HR:</b>	1				
<b>Pumping Duration MIN:</b>	0				
<b>Flowing:</b>	No				
<b><u>Draw Down &amp; Recovery</u></b>					
<b>Pump Test Detail ID:</b>	934663058				
<b>Test Type:</b>					
<b>Test Duration:</b>	45				
<b>Test Level:</b>	8				
<b>Test Level UOM:</b>	ft				
<b><u>Draw Down &amp; Recovery</u></b>					
<b>Pump Test Detail ID:</b>	934118919				
<b>Test Type:</b>					
<b>Test Duration:</b>	15				
<b>Test Level:</b>	8				
<b>Test Level UOM:</b>	ft				
<b><u>Draw Down &amp; Recovery</u></b>					
<b>Pump Test Detail ID:</b>	934902228				
<b>Test Type:</b>					
<b>Test Duration:</b>	60				
<b>Test Level:</b>	8				
<b>Test Level UOM:</b>	ft				
<b><u>Draw Down &amp; Recovery</u></b>					
<b>Pump Test Detail ID:</b>	934385095				
<b>Test Type:</b>					

Map Key	Number of Records	Direction/ Distance (m)	Elev/Diff (m)	Site	DB
<b>Test Duration:</b>		30			
<b>Test Level:</b>		8			
<b>Test Level UOM:</b>		ft			
<b><u>Water Details</u></b>					
<b>Water ID:</b>		933490699			
<b>Layer:</b>		1			
<b>Kind Code:</b>		5			
<b>Kind:</b>		Not stated			
<b>Water Found Depth:</b>		69			
<b>Water Found Depth UOM:</b>		ft			

<a href="#">89</a>	2 of 3	WNW/244.0	99.9 / -2.34	lot 2 con 3 ON	WWIS
<b>Well ID:</b>		1531052		<b>Data Entry Status:</b>	
<b>Construction Date:</b>				<b>Data Src:</b>	1
<b>Primary Water Use:</b>		Domestic		<b>Date Received:</b>	3/29/2000
<b>Sec. Water Use:</b>				<b>Selected Flag:</b>	Yes
<b>Final Well Status:</b>		Water Supply		<b>Abandonment Rec:</b>	
<b>Water Type:</b>				<b>Contractor:</b>	1119
<b>Casing Material:</b>				<b>Form Version:</b>	1
<b>Audit No:</b>		216944		<b>Owner:</b>	
<b>Tag:</b>				<b>Street Name:</b>	
<b>Construction Method:</b>				<b>County:</b>	OTTAWA
<b>Elevation (m):</b>				<b>Municipality:</b>	OSGOODE TOWNSHIP
<b>Elevation Reliability:</b>				<b>Site Info:</b>	
<b>Depth to Bedrock:</b>				<b>Lot:</b>	002
<b>Well Depth:</b>				<b>Concession:</b>	03
<b>Overburden/Bedrock:</b>				<b>Concession Name:</b>	CON
<b>Pump Rate:</b>				<b>Easting NAD83:</b>	
<b>Static Water Level:</b>				<b>Northing NAD83:</b>	
<b>Flowing (Y/N):</b>				<b>Zone:</b>	
<b>Flow Rate:</b>				<b>UTM Reliability:</b>	
<b>Clear/Cloudy:</b>					

**PDF URL (Map):** [https://d2khazk8e83rdv.cloudfront.net/moe\\_mapping/downloads/2Water/Wells\\_pdfs/153\1531052.pdf](https://d2khazk8e83rdv.cloudfront.net/moe_mapping/downloads/2Water/Wells_pdfs/153\1531052.pdf)

**Bore Hole Information**

<b>Bore Hole ID:</b>	10052586	<b>Elevation:</b>	102.920669
<b>DP2BR:</b>	51	<b>Elevrc:</b>	
<b>Spatial Status:</b>		<b>Zone:</b>	18
<b>Code OB:</b>	r	<b>East83:</b>	452192.3
<b>Code OB Desc:</b>	Bedrock	<b>North83:</b>	5011613
<b>Open Hole:</b>		<b>Org CS:</b>	
<b>Cluster Kind:</b>		<b>UTMRC:</b>	9
<b>Date Completed:</b>	2/8/2000	<b>UTMRC Desc:</b>	unknown UTM
<b>Remarks:</b>		<b>Location Method:</b>	lot
<b>Elevrc Desc:</b>			
<b>Location Source Date:</b>			
<b>Improvement Location Source:</b>			
<b>Improvement Location Method:</b>			
<b>Source Revision Comment:</b>			
<b>Supplier Comment:</b>			

**Overburden and Bedrock**

**Materials Interval**

<b>Formation ID:</b>	931077354
<b>Layer:</b>	2

<i>Map Key</i>	<i>Number of Records</i>	<i>Direction/ Distance (m)</i>	<i>Elev/Diff (m)</i>	<i>Site</i>	<i>DB</i>
<i>Color:</i>		2			
<i>General Color:</i>		GREY			
<i>Mat1:</i>		15			
<i>Most Common Material:</i>		LIMESTONE			
<i>Mat2:</i>					
<i>Mat2 Desc:</i>					
<i>Mat3:</i>					
<i>Mat3 Desc:</i>					
<i>Formation Top Depth:</i>		51			
<i>Formation End Depth:</i>		82			
<i>Formation End Depth UOM:</i>		ft			
<b><u>Overburden and Bedrock Materials Interval</u></b>					
<i>Formation ID:</i>		931077353			
<i>Layer:</i>		1			
<i>Color:</i>					
<i>General Color:</i>					
<i>Mat1:</i>		28			
<i>Most Common Material:</i>		SAND			
<i>Mat2:</i>		11			
<i>Mat2 Desc:</i>		GRAVEL			
<i>Mat3:</i>					
<i>Mat3 Desc:</i>					
<i>Formation Top Depth:</i>		0			
<i>Formation End Depth:</i>		51			
<i>Formation End Depth UOM:</i>		ft			
<b><u>Annular Space/Abandonment Sealing Record</u></b>					
<i>Plug ID:</i>		933116229			
<i>Layer:</i>		1			
<i>Plug From:</i>		2			
<i>Plug To:</i>		56			
<i>Plug Depth UOM:</i>		ft			
<b><u>Method of Construction &amp; Well Use</u></b>					
<i>Method Construction ID:</i>		961531052			
<i>Method Construction Code:</i>		5			
<i>Method Construction:</i>		Air Percussion			
<i>Other Method Construction:</i>					
<b><u>Pipe Information</u></b>					
<i>Pipe ID:</i>		10601156			
<i>Casing No:</i>		1			
<i>Comment:</i>					
<i>Alt Name:</i>					
<b><u>Construction Record - Casing</u></b>					
<i>Casing ID:</i>		930091891			
<i>Layer:</i>		2			
<i>Material:</i>		1			
<i>Open Hole or Material:</i>		STEEL			
<i>Depth From:</i>					
<i>Depth To:</i>		56			
<i>Casing Diameter:</i>		6			

<i>Map Key</i>	<i>Number of Records</i>	<i>Direction/ Distance (m)</i>	<i>Elev/Diff (m)</i>	<i>Site</i>	<i>DB</i>
<b>Casing Diameter UOM:</b>		inch			
<b>Casing Depth UOM:</b>		ft			
<b><u>Construction Record - Casing</u></b>					
<b>Casing ID:</b>		930091892			
<b>Layer:</b>		3			
<b>Material:</b>		4			
<b>Open Hole or Material:</b>		OPEN HOLE			
<b>Depth From:</b>					
<b>Depth To:</b>		82			
<b>Casing Diameter:</b>		6			
<b>Casing Diameter UOM:</b>		inch			
<b>Casing Depth UOM:</b>		ft			
<b><u>Construction Record - Casing</u></b>					
<b>Casing ID:</b>		930091890			
<b>Layer:</b>		1			
<b>Material:</b>		4			
<b>Open Hole or Material:</b>		OPEN HOLE			
<b>Depth From:</b>					
<b>Depth To:</b>		54			
<b>Casing Diameter:</b>		8			
<b>Casing Diameter UOM:</b>		inch			
<b>Casing Depth UOM:</b>		ft			
<b><u>Results of Well Yield Testing</u></b>					
<b>Pump Test ID:</b>		991531052			
<b>Pump Set At:</b>					
<b>Static Level:</b>		26			
<b>Final Level After Pumping:</b>		70			
<b>Recommended Pump Depth:</b>		70			
<b>Pumping Rate:</b>		15			
<b>Flowing Rate:</b>					
<b>Recommended Pump Rate:</b>		15			
<b>Levels UOM:</b>		ft			
<b>Rate UOM:</b>		GPM			
<b>Water State After Test Code:</b>		2			
<b>Water State After Test:</b>		CLOUDY			
<b>Pumping Test Method:</b>		1			
<b>Pumping Duration HR:</b>		1			
<b>Pumping Duration MIN:</b>					
<b>Flowing:</b>		No			
<b><u>Draw Down &amp; Recovery</u></b>					
<b>Pump Test Detail ID:</b>		934395476			
<b>Test Type:</b>		Recovery			
<b>Test Duration:</b>		30			
<b>Test Level:</b>		26			
<b>Test Level UOM:</b>		ft			
<b><u>Draw Down &amp; Recovery</u></b>					
<b>Pump Test Detail ID:</b>		934664758			
<b>Test Type:</b>		Recovery			
<b>Test Duration:</b>		45			
<b>Test Level:</b>		26			
<b>Test Level UOM:</b>		ft			

Map Key	Number of Records	Direction/ Distance (m)	Elev/Diff (m)	Site	DB
---------	-------------------	----------------------------	------------------	------	----

**Draw Down & Recovery**

**Pump Test Detail ID:** 934120621  
**Test Type:** Recovery  
**Test Duration:** 15  
**Test Level:** 26  
**Test Level UOM:** ft

**Draw Down & Recovery**

**Pump Test Detail ID:** 934913304  
**Test Type:** Recovery  
**Test Duration:** 60  
**Test Level:** 26  
**Test Level UOM:** ft

**Water Details**

**Water ID:** 933491402  
**Layer:** 1  
**Kind Code:** 5  
**Kind:** Not stated  
**Water Found Depth:** 69  
**Water Found Depth UOM:** ft

**Water Details**

**Water ID:** 933491403  
**Layer:** 2  
**Kind Code:** 5  
**Kind:** Not stated  
**Water Found Depth:** 73  
**Water Found Depth UOM:** ft

---

<a href="#"><u>89</u></a>	3 of 3	WNW/244.0	99.9 / -2.34	lot 2 con 3 ON	WWIS
---------------------------	--------	-----------	--------------	-------------------	------

<p><b>Well ID:</b> 1531143  <b>Construction Date:</b>  <b>Primary Water Use:</b> Domestic  <b>Sec. Water Use:</b>  <b>Final Well Status:</b> Water Supply  <b>Water Type:</b>  <b>Casing Material:</b>  <b>Audit No:</b> 208574  <b>Tag:</b>  <b>Construction Method:</b>  <b>Elevation (m):</b>  <b>Elevation Reliability:</b>  <b>Depth to Bedrock:</b>  <b>Well Depth:</b>  <b>Overburden/Bedrock:</b>  <b>Pump Rate:</b>  <b>Static Water Level:</b>  <b>Flowing (Y/N):</b>  <b>Flow Rate:</b>  <b>Clear/Cloudy:</b></p>	<p><b>Data Entry Status:</b>  <b>Data Src:</b> 1  <b>Date Received:</b> 6/20/2000  <b>Selected Flag:</b> Yes  <b>Abandonment Rec:</b>  <b>Contractor:</b> 1558  <b>Form Version:</b> 1  <b>Owner:</b>  <b>Street Name:</b>  <b>County:</b> OTTAWA  <b>Municipality:</b> OSGOODE TOWNSHIP  <b>Site Info:</b>  <b>Lot:</b> 002  <b>Concession:</b> 03  <b>Concession Name:</b> CON  <b>Easting NAD83:</b>  <b>Northing NAD83:</b>  <b>Zone:</b>  <b>UTM Reliability:</b></p>
--	--

**PDF URL (Map):** [https://d2khazk8e83rdv.cloudfront.net/moe\\_mapping/downloads/2Water/Wells\\_pdfs/153\1531143.pdf](https://d2khazk8e83rdv.cloudfront.net/moe_mapping/downloads/2Water/Wells_pdfs/153\1531143.pdf)

**Bore Hole Information**

Map Key	Number of Records	Direction/ Distance (m)	Elev/Diff (m)	Site	DB
<b>Bore Hole ID:</b>	10052677			<b>Elevation:</b>	102.920669
<b>DP2BR:</b>	50			<b>Elevrc:</b>	
<b>Spatial Status:</b>				<b>Zone:</b>	18
<b>Code OB:</b>	r			<b>East83:</b>	452192.3
<b>Code OB Desc:</b>	Bedrock			<b>North83:</b>	5011613
<b>Open Hole:</b>				<b>Org CS:</b>	
<b>Cluster Kind:</b>				<b>UTMRC:</b>	9
<b>Date Completed:</b>	5/4/2000			<b>UTMRC Desc:</b>	unknown UTM
<b>Remarks:</b>				<b>Location Method:</b>	lot
<b>Elevrc Desc:</b>					
<b>Location Source Date:</b>					
<b>Improvement Location Source:</b>					
<b>Improvement Location Method:</b>					
<b>Source Revision Comment:</b>					
<b>Supplier Comment:</b>					

**Overburden and Bedrock Materials Interval**

<b>Formation ID:</b>	931077660
<b>Layer:</b>	3
<b>Color:</b>	2
<b>General Color:</b>	GREY
<b>Mat1:</b>	05
<b>Most Common Material:</b>	CLAY
<b>Mat2:</b>	
<b>Mat2 Desc:</b>	
<b>Mat3:</b>	
<b>Mat3 Desc:</b>	
<b>Formation Top Depth:</b>	12
<b>Formation End Depth:</b>	39
<b>Formation End Depth UOM:</b>	ft

**Overburden and Bedrock Materials Interval**

<b>Formation ID:</b>	931077662
<b>Layer:</b>	5
<b>Color:</b>	2
<b>General Color:</b>	GREY
<b>Mat1:</b>	15
<b>Most Common Material:</b>	LIMESTONE
<b>Mat2:</b>	
<b>Mat2 Desc:</b>	
<b>Mat3:</b>	
<b>Mat3 Desc:</b>	
<b>Formation Top Depth:</b>	50
<b>Formation End Depth:</b>	75
<b>Formation End Depth UOM:</b>	ft

**Overburden and Bedrock Materials Interval**

<b>Formation ID:</b>	931077658
<b>Layer:</b>	1
<b>Color:</b>	6
<b>General Color:</b>	BROWN
<b>Mat1:</b>	28
<b>Most Common Material:</b>	SAND
<b>Mat2:</b>	
<b>Mat2 Desc:</b>	
<b>Mat3:</b>	

<b>Map Key</b>	<b>Number of Records</b>	<b>Direction/ Distance (m)</b>	<b>Elev/Diff (m)</b>	<b>Site</b>	<b>DB</b>
<b>Mat3 Desc:</b>					
<b>Formation Top Depth:</b>		0			
<b>Formation End Depth:</b>		8			
<b>Formation End Depth UOM:</b>		ft			
<b><u>Overburden and Bedrock</u></b>					
<b><u>Materials Interval</u></b>					
<b>Formation ID:</b>		931077659			
<b>Layer:</b>		2			
<b>Color:</b>		2			
<b>General Color:</b>		GREY			
<b>Mat1:</b>		28			
<b>Most Common Material:</b>		SAND			
<b>Mat2:</b>					
<b>Mat2 Desc:</b>					
<b>Mat3:</b>					
<b>Mat3 Desc:</b>					
<b>Formation Top Depth:</b>		8			
<b>Formation End Depth:</b>		12			
<b>Formation End Depth UOM:</b>		ft			
<b><u>Overburden and Bedrock</u></b>					
<b><u>Materials Interval</u></b>					
<b>Formation ID:</b>		931077661			
<b>Layer:</b>		4			
<b>Color:</b>		2			
<b>General Color:</b>		GREY			
<b>Mat1:</b>		28			
<b>Most Common Material:</b>		SAND			
<b>Mat2:</b>		11			
<b>Mat2 Desc:</b>		GRAVEL			
<b>Mat3:</b>		13			
<b>Mat3 Desc:</b>		BOULDERS			
<b>Formation Top Depth:</b>		39			
<b>Formation End Depth:</b>		50			
<b>Formation End Depth UOM:</b>		ft			
<b><u>Annular Space/Abandonment</u></b>					
<b><u>Sealing Record</u></b>					
<b>Plug ID:</b>		933116321			
<b>Layer:</b>		1			
<b>Plug From:</b>		0			
<b>Plug To:</b>		52			
<b>Plug Depth UOM:</b>		ft			
<b><u>Method of Construction &amp; Well</u></b>					
<b><u>Use</u></b>					
<b>Method Construction ID:</b>		961531143			
<b>Method Construction Code:</b>		4			
<b>Method Construction:</b>		Rotary (Air)			
<b>Other Method Construction:</b>					
<b><u>Pipe Information</u></b>					
<b>Pipe ID:</b>		10601247			
<b>Casing No:</b>		1			
<b>Comment:</b>					
<b>Alt Name:</b>					

<b>Map Key</b>	<b>Number of Records</b>	<b>Direction/ Distance (m)</b>	<b>Elev/Diff (m)</b>	<b>Site</b>	<b>DB</b>
----------------	--------------------------	------------------------------------	--------------------------	-------------	-----------

**Construction Record - Casing**

**Casing ID:** 930092090  
**Layer:** 2  
**Material:** 4  
**Open Hole or Material:** OPEN HOLE  
**Depth From:**  
**Depth To:** 75  
**Casing Diameter:** 6  
**Casing Diameter UOM:** inch  
**Casing Depth UOM:** ft

**Construction Record - Casing**

**Casing ID:** 930092089  
**Layer:** 1  
**Material:** 1  
**Open Hole or Material:** STEEL  
**Depth From:**  
**Depth To:** 52  
**Casing Diameter:** 6  
**Casing Diameter UOM:** inch  
**Casing Depth UOM:** ft

**Results of Well Yield Testing**

**Pump Test ID:** 991531143  
**Pump Set At:**  
**Static Level:** 11  
**Final Level After Pumping:** 20  
**Recommended Pump Depth:** 30  
**Pumping Rate:** 50  
**Flowing Rate:**  
**Recommended Pump Rate:** 5  
**Levels UOM:** ft  
**Rate UOM:** GPM  
**Water State After Test Code:** 2  
**Water State After Test:** CLOUDY  
**Pumping Test Method:** 1  
**Pumping Duration HR:** 1  
**Pumping Duration MIN:**  
**Flowing:** No

**Draw Down & Recovery**

**Pump Test Detail ID:** 934396534  
**Test Type:** Draw Down  
**Test Duration:** 30  
**Test Level:** 50  
**Test Level UOM:** ft

**Draw Down & Recovery**

**Pump Test Detail ID:** 934121123  
**Test Type:** Draw Down  
**Test Duration:** 15  
**Test Level:** 70  
**Test Level UOM:** ft

**Draw Down & Recovery**



Map Key	Number of Records	Direction/ Distance (m)	Elev/Diff (m)	Site	DB
<b>Pump Test Detail ID:</b> 934913388					
<b>Test Type:</b> Draw Down					
<b>Test Duration:</b> 60					
<b>Test Level:</b> 20					
<b>Test Level UOM:</b> ft					
<b><u>Draw Down &amp; Recovery</u></b>					
<b>Pump Test Detail ID:</b> 934665260					
<b>Test Type:</b> Draw Down					
<b>Test Duration:</b> 45					
<b>Test Level:</b> 50					
<b>Test Level UOM:</b> ft					
<b><u>Water Details</u></b>					
<b>Water ID:</b> 933491509					
<b>Layer:</b> 1					
<b>Kind Code:</b> 5					
<b>Kind:</b> Not stated					
<b>Water Found Depth:</b> 63					
<b>Water Found Depth UOM:</b> ft					

<u>90</u>	1 of 3	WNW/245.3	99.9 / -2.34	lot 2 con 3 ON	WWIS
<b>Well ID:</b>	1532152			<b>Data Entry Status:</b>	
<b>Construction Date:</b>				<b>Data Src:</b>	1
<b>Primary Water Use:</b>	Domestic			<b>Date Received:</b>	8/21/2001
<b>Sec. Water Use:</b>				<b>Selected Flag:</b>	Yes
<b>Final Well Status:</b>	Water Supply			<b>Abandonment Rec:</b>	
<b>Water Type:</b>				<b>Contractor:</b>	1558
<b>Casing Material:</b>				<b>Form Version:</b>	1
<b>Audit No:</b>	230181			<b>Owner:</b>	
<b>Tag:</b>				<b>Street Name:</b>	
<b>Construction Method:</b>				<b>County:</b>	OTTAWA
<b>Elevation (m):</b>				<b>Municipality:</b>	OSGOODE TOWNSHIP
<b>Elevation Reliability:</b>				<b>Site Info:</b>	
<b>Depth to Bedrock:</b>				<b>Lot:</b>	002
<b>Well Depth:</b>				<b>Concession:</b>	03
<b>Overburden/Bedrock:</b>				<b>Concession Name:</b>	CON
<b>Pump Rate:</b>				<b>Easting NAD83:</b>	
<b>Static Water Level:</b>				<b>Northing NAD83:</b>	
<b>Flowing (Y/N):</b>				<b>Zone:</b>	
<b>Flow Rate:</b>				<b>UTM Reliability:</b>	
<b>Clear/Cloudy:</b>					

**PDF URL (Map):** [https://d2khazk8e83rdv.cloudfront.net/moe\\_mapping/downloads/2Water/Wells\\_pdfs/153\1532152.pdf](https://d2khazk8e83rdv.cloudfront.net/moe_mapping/downloads/2Water/Wells_pdfs/153\1532152.pdf)

**Bore Hole Information**

<b>Bore Hole ID:</b>	10516602	<b>Elevation:</b>	102.91336
<b>DP2BR:</b>	40	<b>Elevrc:</b>	
<b>Spatial Status:</b>		<b>Zone:</b>	18
<b>Code OB:</b>	r	<b>East83:</b>	452189.3
<b>Code OB Desc:</b>	Bedrock	<b>North83:</b>	5011613
<b>Open Hole:</b>		<b>Org CS:</b>	
<b>Cluster Kind:</b>		<b>UTMRC:</b>	9
<b>Date Completed:</b>	7/27/2001	<b>UTMRC Desc:</b>	unknown UTM
<b>Remarks:</b>		<b>Location Method:</b>	lot
<b>Elevrc Desc:</b>			

<b>Map Key</b>	<b>Number of Records</b>	<b>Direction/ Distance (m)</b>	<b>Elev/Diff (m)</b>	<b>Site</b>	<b>DB</b>
<i>Location Source Date:</i>					
<i>Improvement Location Source:</i>					
<i>Improvement Location Method:</i>					
<i>Source Revision Comment:</i>					
<i>Supplier Comment:</i>					
<b><u>Overburden and Bedrock</u></b>					
<b><u>Materials Interval</u></b>					
<b>Formation ID:</b>		932832010			
<b>Layer:</b>		3			
<b>Color:</b>		2			
<b>General Color:</b>		GREY			
<b>Mat1:</b>		05			
<b>Most Common Material:</b>		CLAY			
<b>Mat2:</b>					
<b>Mat2 Desc:</b>					
<b>Mat3:</b>					
<b>Mat3 Desc:</b>					
<b>Formation Top Depth:</b>		23			
<b>Formation End Depth:</b>		35			
<b>Formation End Depth UOM:</b>		ft			
<b><u>Overburden and Bedrock</u></b>					
<b><u>Materials Interval</u></b>					
<b>Formation ID:</b>		932832009			
<b>Layer:</b>		2			
<b>Color:</b>		2			
<b>General Color:</b>		GREY			
<b>Mat1:</b>		28			
<b>Most Common Material:</b>		SAND			
<b>Mat2:</b>		91			
<b>Mat2 Desc:</b>		WATER-BEARING			
<b>Mat3:</b>					
<b>Mat3 Desc:</b>					
<b>Formation Top Depth:</b>		7			
<b>Formation End Depth:</b>		23			
<b>Formation End Depth UOM:</b>		ft			
<b><u>Overburden and Bedrock</u></b>					
<b><u>Materials Interval</u></b>					
<b>Formation ID:</b>		932832011			
<b>Layer:</b>		4			
<b>Color:</b>		2			
<b>General Color:</b>		GREY			
<b>Mat1:</b>		28			
<b>Most Common Material:</b>		SAND			
<b>Mat2:</b>		11			
<b>Mat2 Desc:</b>		GRAVEL			
<b>Mat3:</b>					
<b>Mat3 Desc:</b>					
<b>Formation Top Depth:</b>		35			
<b>Formation End Depth:</b>		40			
<b>Formation End Depth UOM:</b>		ft			
<b><u>Overburden and Bedrock</u></b>					
<b><u>Materials Interval</u></b>					
<b>Formation ID:</b>		932832008			
<b>Layer:</b>		1			

<i>Map Key</i>	<i>Number of Records</i>	<i>Direction/ Distance (m)</i>	<i>Elev/Diff (m)</i>	<i>Site</i>	<i>DB</i>
<i>Color:</i>		6			
<i>General Color:</i>		BROWN			
<i>Mat1:</i>		02			
<i>Most Common Material:</i>		TOPSOIL			
<i>Mat2:</i>					
<i>Mat2 Desc:</i>					
<i>Mat3:</i>					
<i>Mat3 Desc:</i>					
<i>Formation Top Depth:</i>		0			
<i>Formation End Depth:</i>		7			
<i>Formation End Depth UOM:</i>		ft			
 <b><u>Overburden and Bedrock</u></b>					
<b><u>Materials Interval</u></b>					
<i>Formation ID:</i>		932832012			
<i>Layer:</i>		5			
<i>Color:</i>		2			
<i>General Color:</i>		GREY			
<i>Mat1:</i>		15			
<i>Most Common Material:</i>		LIMESTONE			
<i>Mat2:</i>					
<i>Mat2 Desc:</i>					
<i>Mat3:</i>					
<i>Mat3 Desc:</i>					
<i>Formation Top Depth:</i>		40			
<i>Formation End Depth:</i>		75			
<i>Formation End Depth UOM:</i>		ft			
 <b><u>Annular Space/Abandonment</u></b>					
<b><u>Sealing Record</u></b>					
<i>Plug ID:</i>		933219608			
<i>Layer:</i>		1			
<i>Plug From:</i>		0			
<i>Plug To:</i>		43			
<i>Plug Depth UOM:</i>		ft			
 <b><u>Method of Construction &amp; Well</u></b>					
<b><u>Use</u></b>					
<i>Method Construction ID:</i>		961532152			
<i>Method Construction Code:</i>		4			
<i>Method Construction:</i>		Rotary (Air)			
<i>Other Method Construction:</i>					
 <b><u>Pipe Information</u></b>					
<i>Pipe ID:</i>		11065172			
<i>Casing No:</i>		1			
<i>Comment:</i>					
<i>Alt Name:</i>					
 <b><u>Construction Record - Casing</u></b>					
<i>Casing ID:</i>		930094215			
<i>Layer:</i>		2			
<i>Material:</i>		4			
<i>Open Hole or Material:</i>		OPEN HOLE			
<i>Depth From:</i>					
<i>Depth To:</i>					
<i>Casing Diameter:</i>		6			

<b>Map Key</b>	<b>Number of Records</b>	<b>Direction/ Distance (m)</b>	<b>Elev/Diff (m)</b>	<b>Site</b>	<b>DB</b>
<b>Casing Diameter UOM:</b>		inch			
<b>Casing Depth UOM:</b>		ft			
<b><u>Construction Record - Casing</u></b>					
<b>Casing ID:</b>		930094214			
<b>Layer:</b>		1			
<b>Material:</b>		1			
<b>Open Hole or Material:</b>		STEEL			
<b>Depth From:</b>					
<b>Depth To:</b>					
<b>Casing Diameter:</b>		6			
<b>Casing Diameter UOM:</b>		inch			
<b>Casing Depth UOM:</b>		ft			
<b><u>Results of Well Yield Testing</u></b>					
<b>Pump Test ID:</b>		991532152			
<b>Pump Set At:</b>					
<b>Static Level:</b>		16			
<b>Final Level After Pumping:</b>		25			
<b>Recommended Pump Depth:</b>		50			
<b>Pumping Rate:</b>		30			
<b>Flowing Rate:</b>					
<b>Recommended Pump Rate:</b>		5			
<b>Levels UOM:</b>		ft			
<b>Rate UOM:</b>		GPM			
<b>Water State After Test Code:</b>		2			
<b>Water State After Test:</b>		CLOUDY			
<b>Pumping Test Method:</b>		1			
<b>Pumping Duration HR:</b>		1			
<b>Pumping Duration MIN:</b>					
<b>Flowing:</b>		No			
<b><u>Draw Down &amp; Recovery</u></b>					
<b>Pump Test Detail ID:</b>		934399345			
<b>Test Type:</b>		Draw Down			
<b>Test Duration:</b>		30			
<b>Test Level:</b>		50			
<b>Test Level UOM:</b>		ft			
<b><u>Draw Down &amp; Recovery</u></b>					
<b>Pump Test Detail ID:</b>		934659866			
<b>Test Type:</b>		Draw Down			
<b>Test Duration:</b>		45			
<b>Test Level:</b>		50			
<b>Test Level UOM:</b>		ft			
<b><u>Draw Down &amp; Recovery</u></b>					
<b>Pump Test Detail ID:</b>		934916753			
<b>Test Type:</b>		Draw Down			
<b>Test Duration:</b>		60			
<b>Test Level:</b>		70			
<b>Test Level UOM:</b>		ft			
<b><u>Draw Down &amp; Recovery</u></b>					
<b>Pump Test Detail ID:</b>		934115731			

Map Key	Number of Records	Direction/ Distance (m)	Elev/Diff (m)	Site	DB
<b>Test Type:</b>		Draw Down			
<b>Test Duration:</b>		15			
<b>Test Level:</b>		25			
<b>Test Level UOM:</b>		ft			
<b><u>Water Details</u></b>					
<b>Water ID:</b>		934008260			
<b>Layer:</b>		1			
<b>Kind Code:</b>		5			
<b>Kind:</b>		Not stated			
<b>Water Found Depth:</b>		62			
<b>Water Found Depth UOM:</b>		ft			

<u>90</u>	2 of 3	WNW/245.3	99.9 / -2.34	lot 2 con 3 ON	WWIS
<b>Well ID:</b>		1532153		<b>Data Entry Status:</b>	
<b>Construction Date:</b>				<b>Data Src:</b> 1	
<b>Primary Water Use:</b>		Domestic		<b>Date Received:</b> 8/21/2001	
<b>Sec. Water Use:</b>				<b>Selected Flag:</b> Yes	
<b>Final Well Status:</b>		Water Supply		<b>Abandonment Rec:</b>	
<b>Water Type:</b>				<b>Contractor:</b> 1558	
<b>Casing Material:</b>				<b>Form Version:</b> 1	
<b>Audit No:</b>		230182		<b>Owner:</b>	
<b>Tag:</b>				<b>Street Name:</b>	
<b>Construction Method:</b>				<b>County:</b> OTTAWA	
<b>Elevation (m):</b>				<b>Municipality:</b> OSGOODE TOWNSHIP	
<b>Elevation Reliability:</b>				<b>Site Info:</b>	
<b>Depth to Bedrock:</b>				<b>Lot:</b> 002	
<b>Well Depth:</b>				<b>Concession:</b> 03	
<b>Overburden/Bedrock:</b>				<b>Concession Name:</b> CON	
<b>Pump Rate:</b>				<b>Easting NAD83:</b>	
<b>Static Water Level:</b>				<b>Northing NAD83:</b>	
<b>Flowing (Y/N):</b>				<b>Zone:</b>	
<b>Flow Rate:</b>				<b>UTM Reliability:</b>	
<b>Clear/Cloudy:</b>					

**PDF URL (Map):** [https://d2khazk8e83rdv.cloudfront.net/moe\\_mapping/downloads/2Water/Wells\\_pdfs/153\1532153.pdf](https://d2khazk8e83rdv.cloudfront.net/moe_mapping/downloads/2Water/Wells_pdfs/153\1532153.pdf)

**Bore Hole Information**

<b>Bore Hole ID:</b>		10516603		<b>Elevation:</b>		102.91336	
<b>DP2BR:</b>		42		<b>Elevrc:</b>			
<b>Spatial Status:</b>				<b>Zone:</b>		18	
<b>Code OB:</b>		r		<b>East83:</b>		452189.3	
<b>Code OB Desc:</b>		Bedrock		<b>North83:</b>		5011613	
<b>Open Hole:</b>				<b>Org CS:</b>			
<b>Cluster Kind:</b>				<b>UTMRC:</b>		9	
<b>Date Completed:</b>		7/27/2001		<b>UTMRC Desc:</b>		unknown UTM	
<b>Remarks:</b>				<b>Location Method:</b>		lot	
<b>Elevrc Desc:</b>							
<b>Location Source Date:</b>							
<b>Improvement Location Source:</b>							
<b>Improvement Location Method:</b>							
<b>Source Revision Comment:</b>							
<b>Supplier Comment:</b>							

**Overburden and Bedrock  
Materials Interval**

**Formation ID:** 932832014

<b>Map Key</b>	<b>Number of Records</b>	<b>Direction/ Distance (m)</b>	<b>Elev/Diff (m)</b>	<b>Site</b>	<b>DB</b>
<b>Layer:</b>		2			
<b>Color:</b>		2			
<b>General Color:</b>		GREY			
<b>Mat1:</b>		28			
<b>Most Common Material:</b>		SAND			
<b>Mat2:</b>					
<b>Mat2 Desc:</b>					
<b>Mat3:</b>					
<b>Mat3 Desc:</b>					
<b>Formation Top Depth:</b>		7			
<b>Formation End Depth:</b>		17			
<b>Formation End Depth UOM:</b>		ft			
<b><u>Overburden and Bedrock</u></b>					
<b><u>Materials Interval</u></b>					
<b>Formation ID:</b>		932832016			
<b>Layer:</b>		4			
<b>Color:</b>		2			
<b>General Color:</b>		GREY			
<b>Mat1:</b>		28			
<b>Most Common Material:</b>		SAND			
<b>Mat2:</b>		11			
<b>Mat2 Desc:</b>		GRAVEL			
<b>Mat3:</b>					
<b>Mat3 Desc:</b>					
<b>Formation Top Depth:</b>		30			
<b>Formation End Depth:</b>		42			
<b>Formation End Depth UOM:</b>		ft			
<b><u>Overburden and Bedrock</u></b>					
<b><u>Materials Interval</u></b>					
<b>Formation ID:</b>		932832017			
<b>Layer:</b>		5			
<b>Color:</b>		2			
<b>General Color:</b>		GREY			
<b>Mat1:</b>		15			
<b>Most Common Material:</b>		LIMESTONE			
<b>Mat2:</b>					
<b>Mat2 Desc:</b>					
<b>Mat3:</b>					
<b>Mat3 Desc:</b>					
<b>Formation Top Depth:</b>		42			
<b>Formation End Depth:</b>		120			
<b>Formation End Depth UOM:</b>		ft			
<b><u>Overburden and Bedrock</u></b>					
<b><u>Materials Interval</u></b>					
<b>Formation ID:</b>		932832013			
<b>Layer:</b>		1			
<b>Color:</b>		6			
<b>General Color:</b>		BROWN			
<b>Mat1:</b>		28			
<b>Most Common Material:</b>		SAND			
<b>Mat2:</b>					
<b>Mat2 Desc:</b>					
<b>Mat3:</b>					
<b>Mat3 Desc:</b>					
<b>Formation Top Depth:</b>		0			
<b>Formation End Depth:</b>		7			
<b>Formation End Depth UOM:</b>		ft			

<b>Map Key</b>	<b>Number of Records</b>	<b>Direction/ Distance (m)</b>	<b>Elev/Diff (m)</b>	<b>Site</b>	<b>DB</b>
<b><u>Overburden and Bedrock Materials Interval</u></b>					
<b>Formation ID:</b>		932832015			
<b>Layer:</b>		3			
<b>Color:</b>		2			
<b>General Color:</b>		GREY			
<b>Mat1:</b>		05			
<b>Most Common Material:</b>		CLAY			
<b>Mat2:</b>					
<b>Mat2 Desc:</b>					
<b>Mat3:</b>					
<b>Mat3 Desc:</b>					
<b>Formation Top Depth:</b>		17			
<b>Formation End Depth:</b>		30			
<b>Formation End Depth UOM:</b>		ft			
<b><u>Annular Space/Abandonment Sealing Record</u></b>					
<b>Plug ID:</b>		933219609			
<b>Layer:</b>		1			
<b>Plug From:</b>		0			
<b>Plug To:</b>		45			
<b>Plug Depth UOM:</b>		ft			
<b><u>Method of Construction &amp; Well Use</u></b>					
<b>Method Construction ID:</b>		961532153			
<b>Method Construction Code:</b>		5			
<b>Method Construction:</b>		Air Percussion			
<b>Other Method Construction:</b>					
<b><u>Pipe Information</u></b>					
<b>Pipe ID:</b>		11065173			
<b>Casing No:</b>		1			
<b>Comment:</b>					
<b>Alt Name:</b>					
<b><u>Construction Record - Casing</u></b>					
<b>Casing ID:</b>		930094216			
<b>Layer:</b>		1			
<b>Material:</b>		1			
<b>Open Hole or Material:</b>		STEEL			
<b>Depth From:</b>					
<b>Depth To:</b>					
<b>Casing Diameter:</b>		6			
<b>Casing Diameter UOM:</b>		inch			
<b>Casing Depth UOM:</b>		ft			
<b><u>Construction Record - Casing</u></b>					
<b>Casing ID:</b>		930094217			
<b>Layer:</b>		2			
<b>Material:</b>		4			
<b>Open Hole or Material:</b>		OPEN HOLE			
<b>Depth From:</b>					

<b>Map Key</b>	<b>Number of Records</b>	<b>Direction/ Distance (m)</b>	<b>Elev/Diff (m)</b>	<b>Site</b>	<b>DB</b>
<b>Depth To:</b>					
<b>Casing Diameter:</b>		6			
<b>Casing Diameter UOM:</b>		inch			
<b>Casing Depth UOM:</b>		ft			
<b><u>Results of Well Yield Testing</u></b>					
<b>Pump Test ID:</b>		991532153			
<b>Pump Set At:</b>					
<b>Static Level:</b>		17			
<b>Final Level After Pumping:</b>		30			
<b>Recommended Pump Depth:</b>		75			
<b>Pumping Rate:</b>		15			
<b>Flowing Rate:</b>					
<b>Recommended Pump Rate:</b>		5			
<b>Levels UOM:</b>		ft			
<b>Rate UOM:</b>		GPM			
<b>Water State After Test Code:</b>		2			
<b>Water State After Test:</b>		CLOUDY			
<b>Pumping Test Method:</b>		1			
<b>Pumping Duration HR:</b>		1			
<b>Pumping Duration MIN:</b>					
<b>Flowing:</b>		No			
<b><u>Draw Down &amp; Recovery</u></b>					
<b>Pump Test Detail ID:</b>		934115732			
<b>Test Type:</b>		Draw Down			
<b>Test Duration:</b>		15			
<b>Test Level:</b>		30			
<b>Test Level UOM:</b>		ft			
<b><u>Draw Down &amp; Recovery</u></b>					
<b>Pump Test Detail ID:</b>		934916754			
<b>Test Type:</b>		Draw Down			
<b>Test Duration:</b>		60			
<b>Test Level:</b>		115			
<b>Test Level UOM:</b>		ft			
<b><u>Draw Down &amp; Recovery</u></b>					
<b>Pump Test Detail ID:</b>		934659867			
<b>Test Type:</b>		Draw Down			
<b>Test Duration:</b>		45			
<b>Test Level:</b>		100			
<b>Test Level UOM:</b>		ft			
<b><u>Draw Down &amp; Recovery</u></b>					
<b>Pump Test Detail ID:</b>		934399346			
<b>Test Type:</b>		Draw Down			
<b>Test Duration:</b>		30			
<b>Test Level:</b>		75			
<b>Test Level UOM:</b>		ft			
<b><u>Water Details</u></b>					
<b>Water ID:</b>		934008261			
<b>Layer:</b>		1			
<b>Kind Code:</b>		5			



Map Key	Number of Records	Direction/ Distance (m)	Elev/Diff (m)	Site	DB
Kind:		Not stated			
Water Found Depth:		111			
Water Found Depth UOM:		ft			

<a href="#">90</a>	3 of 3	WNW/245.3	99.9 / -2.34	lot 2 con 3 ON	WWIS
<b>Well ID:</b>	1532592			<b>Data Entry Status:</b>	
<b>Construction Date:</b>				<b>Data Src:</b>	1
<b>Primary Water Use:</b>	Domestic			<b>Date Received:</b>	1/8/2002
<b>Sec. Water Use:</b>				<b>Selected Flag:</b>	Yes
<b>Final Well Status:</b>	Water Supply			<b>Abandonment Rec:</b>	
<b>Water Type:</b>				<b>Contractor:</b>	1119
<b>Casing Material:</b>				<b>Form Version:</b>	1
<b>Audit No:</b>	237705			<b>Owner:</b>	
<b>Tag:</b>				<b>Street Name:</b>	
<b>Construction Method:</b>				<b>County:</b>	OTTAWA
<b>Elevation (m):</b>				<b>Municipality:</b>	OSGOODE TOWNSHIP
<b>Elevation Reliability:</b>				<b>Site Info:</b>	
<b>Depth to Bedrock:</b>				<b>Lot:</b>	002
<b>Well Depth:</b>				<b>Concession:</b>	03
<b>Overburden/Bedrock:</b>				<b>Concession Name:</b>	CON
<b>Pump Rate:</b>				<b>Easting NAD83:</b>	
<b>Static Water Level:</b>				<b>Northing NAD83:</b>	
<b>Flowing (Y/N):</b>				<b>Zone:</b>	
<b>Flow Rate:</b>				<b>UTM Reliability:</b>	
<b>Clear/Cloudy:</b>					

**PDF URL (Map):** [https://d2khazk8e83rdv.cloudfront.net/moe\\_mapping/downloads/2Water/Wells\\_pdfs/153\1532592.pdf](https://d2khazk8e83rdv.cloudfront.net/moe_mapping/downloads/2Water/Wells_pdfs/153\1532592.pdf)

#### Bore Hole Information

<b>Bore Hole ID:</b>	10523721	<b>Elevation:</b>	102.91336
<b>DP2BR:</b>	53	<b>Elevrc:</b>	
<b>Spatial Status:</b>		<b>Zone:</b>	18
<b>Code OB:</b>	r	<b>East83:</b>	452189.3
<b>Code OB Desc:</b>	Bedrock	<b>North83:</b>	5011613
<b>Open Hole:</b>		<b>Org CS:</b>	
<b>Cluster Kind:</b>		<b>UTMRC:</b>	9
<b>Date Completed:</b>	11/8/2001	<b>UTMRC Desc:</b>	unknown UTM
<b>Remarks:</b>		<b>Location Method:</b>	lot
<b>Elevrc Desc:</b>			
<b>Location Source Date:</b>			
<b>Improvement Location Source:</b>			
<b>Improvement Location Method:</b>			
<b>Source Revision Comment:</b>			
<b>Supplier Comment:</b>			

#### Overburden and Bedrock Materials Interval

<b>Formation ID:</b>	932857210
<b>Layer:</b>	2
<b>Color:</b>	2
<b>General Color:</b>	GREY
<b>Mat1:</b>	15
<b>Most Common Material:</b>	LIMESTONE
<b>Mat2:</b>	
<b>Mat2 Desc:</b>	
<b>Mat3:</b>	
<b>Mat3 Desc:</b>	
<b>Formation Top Depth:</b>	53
<b>Formation End Depth:</b>	82

<b>Map Key</b>	<b>Number of Records</b>	<b>Direction/ Distance (m)</b>	<b>Elev/Diff (m)</b>	<b>Site</b>	<b>DB</b>
<b>Formation End Depth UOM:</b>		ft			
<b><u>Overburden and Bedrock Materials Interval</u></b>					
<b>Formation ID:</b>		932857209			
<b>Layer:</b>		1			
<b>Color:</b>					
<b>General Color:</b>					
<b>Mat1:</b>		28			
<b>Most Common Material:</b>		SAND			
<b>Mat2:</b>		11			
<b>Mat2 Desc:</b>		GRAVEL			
<b>Mat3:</b>					
<b>Mat3 Desc:</b>					
<b>Formation Top Depth:</b>		0			
<b>Formation End Depth:</b>		53			
<b>Formation End Depth UOM:</b>		ft			
<b><u>Annular Space/Abandonment Sealing Record</u></b>					
<b>Plug ID:</b>		933225253			
<b>Layer:</b>		1			
<b>Plug From:</b>		2			
<b>Plug To:</b>		56			
<b>Plug Depth UOM:</b>		ft			
<b><u>Method of Construction &amp; Well Use</u></b>					
<b>Method Construction ID:</b>		961532592			
<b>Method Construction Code:</b>		5			
<b>Method Construction:</b>		Air Percussion			
<b>Other Method Construction:</b>					
<b><u>Pipe Information</u></b>					
<b>Pipe ID:</b>		11072291			
<b>Casing No:</b>		1			
<b>Comment:</b>					
<b>Alt Name:</b>					
<b><u>Construction Record - Casing</u></b>					
<b>Casing ID:</b>		930095178			
<b>Layer:</b>		1			
<b>Material:</b>		4			
<b>Open Hole or Material:</b>		OPEN HOLE			
<b>Depth From:</b>					
<b>Depth To:</b>					
<b>Casing Diameter:</b>		8			
<b>Casing Diameter UOM:</b>		inch			
<b>Casing Depth UOM:</b>		ft			
<b><u>Construction Record - Casing</u></b>					
<b>Casing ID:</b>		930095179			
<b>Layer:</b>		2			
<b>Material:</b>		1			
<b>Open Hole or Material:</b>		STEEL			

<b>Map Key</b>	<b>Number of Records</b>	<b>Direction/ Distance (m)</b>	<b>Elev/Diff (m)</b>	<b>Site</b>	<b>DB</b>
<b>Depth From:</b>					
<b>Depth To:</b>					
<b>Casing Diameter:</b>		6			
<b>Casing Diameter UOM:</b>		inch			
<b>Casing Depth UOM:</b>		ft			
<b><u>Construction Record - Casing</u></b>					
<b>Casing ID:</b>		930095180			
<b>Layer:</b>		3			
<b>Material:</b>		4			
<b>Open Hole or Material:</b>		OPEN HOLE			
<b>Depth From:</b>					
<b>Depth To:</b>					
<b>Casing Diameter:</b>		6			
<b>Casing Diameter UOM:</b>		inch			
<b>Casing Depth UOM:</b>		ft			
<b><u>Results of Well Yield Testing</u></b>					
<b>Pump Test ID:</b>		991532592			
<b>Pump Set At:</b>					
<b>Static Level:</b>		22			
<b>Final Level After Pumping:</b>		65			
<b>Recommended Pump Depth:</b>		65			
<b>Pumping Rate:</b>		25			
<b>Flowing Rate:</b>					
<b>Recommended Pump Rate:</b>		25			
<b>Levels UOM:</b>		ft			
<b>Rate UOM:</b>		GPM			
<b>Water State After Test Code:</b>		2			
<b>Water State After Test:</b>		CLOUDY			
<b>Pumping Test Method:</b>		1			
<b>Pumping Duration HR:</b>		1			
<b>Pumping Duration MIN:</b>		0			
<b>Flowing:</b>		No			
<b><u>Draw Down &amp; Recovery</u></b>					
<b>Pump Test Detail ID:</b>		934117387			
<b>Test Type:</b>		Recovery			
<b>Test Duration:</b>		15			
<b>Test Level:</b>		22			
<b>Test Level UOM:</b>		ft			
<b><u>Draw Down &amp; Recovery</u></b>					
<b>Pump Test Detail ID:</b>		934661522			
<b>Test Type:</b>		Recovery			
<b>Test Duration:</b>		45			
<b>Test Level:</b>		22			
<b>Test Level UOM:</b>		ft			
<b><u>Draw Down &amp; Recovery</u></b>					
<b>Pump Test Detail ID:</b>		934400442			
<b>Test Type:</b>		Recovery			
<b>Test Duration:</b>		30			
<b>Test Level:</b>		22			
<b>Test Level UOM:</b>		ft			

Map Key	Number of Records	Direction/ Distance (m)	Elev/Diff (m)	Site	DB
<b><u>Draw Down &amp; Recovery</u></b>					
<b>Pump Test Detail ID:</b>		934917850			
<b>Test Type:</b>		Recovery			
<b>Test Duration:</b>		60			
<b>Test Level:</b>		22			
<b>Test Level UOM:</b>		ft			
<b><u>Water Details</u></b>					
<b>Water ID:</b>		934016222			
<b>Layer:</b>		2			
<b>Kind Code:</b>		5			
<b>Kind:</b>		Not stated			
<b>Water Found Depth:</b>		70			
<b>Water Found Depth UOM:</b>		ft			
<b><u>Water Details</u></b>					
<b>Water ID:</b>		934016221			
<b>Layer:</b>		1			
<b>Kind Code:</b>		5			
<b>Kind:</b>		Not stated			
<b>Water Found Depth:</b>		59			
<b>Water Found Depth UOM:</b>		ft			
<b><u>Water Details</u></b>					
<b>Water ID:</b>		934016223			
<b>Layer:</b>		3			
<b>Kind Code:</b>		5			
<b>Kind:</b>		Not stated			
<b>Water Found Depth:</b>		73			
<b>Water Found Depth UOM:</b>		ft			

<a href="#"><u>91</u></a>	1 of 1	WNW/245.7	99.9 / -2.34	lot 2 con 3 ON	WWIS
<b>Well ID:</b>	1533901			<b>Data Entry Status:</b>	
<b>Construction Date:</b>				<b>Data Src:</b>	1
<b>Primary Water Use:</b>	Domestic			<b>Date Received:</b>	7/15/2003
<b>Sec. Water Use:</b>				<b>Selected Flag:</b>	Yes
<b>Final Well Status:</b>	Water Supply			<b>Abandonment Rec:</b>	
<b>Water Type:</b>				<b>Contractor:</b>	1558
<b>Casing Material:</b>				<b>Form Version:</b>	1
<b>Audit No:</b>	250638			<b>Owner:</b>	
<b>Tag:</b>				<b>Street Name:</b>	
<b>Construction Method:</b>				<b>County:</b>	OTTAWA
<b>Elevation (m):</b>				<b>Municipality:</b>	OSGOODE TOWNSHIP
<b>Elevation Reliability:</b>				<b>Site Info:</b>	
<b>Depth to Bedrock:</b>				<b>Lot:</b>	002
<b>Well Depth:</b>				<b>Concession:</b>	03
<b>Overburden/Bedrock:</b>				<b>Concession Name:</b>	CON
<b>Pump Rate:</b>				<b>Easting NAD83:</b>	
<b>Static Water Level:</b>				<b>Northing NAD83:</b>	
<b>Flowing (Y/N):</b>				<b>Zone:</b>	
<b>Flow Rate:</b>				<b>UTM Reliability:</b>	
<b>Clear/Cloudy:</b>					
<b>PDF URL (Map):</b>	<a href="https://d2khazk8e83rdv.cloudfront.net/moe_mapping/downloads/2Water/Wells_pdfs/153\1533901.pdf">https://d2khazk8e83rdv.cloudfront.net/moe_mapping/downloads/2Water/Wells_pdfs/153\1533901.pdf</a>				

**Bore Hole Information**

Map Key	Number of Records	Direction/ Distance (m)	Elev/Diff (m)	Site	DB
<b>Bore Hole ID:</b>	10543016			<b>Elevation:</b>	102.910926
<b>DP2BR:</b>	30			<b>Elevrc:</b>	
<b>Spatial Status:</b>				<b>Zone:</b>	18
<b>Code OB:</b>	h			<b>East83:</b>	452188.3
<b>Code OB Desc:</b>	Mixed in a Layer			<b>North83:</b>	5011613
<b>Open Hole:</b>				<b>Org CS:</b>	
<b>Cluster Kind:</b>				<b>UTMRC:</b>	9
<b>Date Completed:</b>	6/5/2003			<b>UTMRC Desc:</b>	unknown UTM
<b>Remarks:</b>				<b>Location Method:</b>	lot
<b>Elevrc Desc:</b>					
<b>Location Source Date:</b>					
<b>Improvement Location Source:</b>					
<b>Improvement Location Method:</b>					
<b>Source Revision Comment:</b>					
<b>Supplier Comment:</b>					

**Overburden and Bedrock  
Materials Interval**

<b>Formation ID:</b>	932924546
<b>Layer:</b>	3
<b>Color:</b>	2
<b>General Color:</b>	GREY
<b>Mat1:</b>	28
<b>Most Common Material:</b>	SAND
<b>Mat2:</b>	
<b>Mat2 Desc:</b>	
<b>Mat3:</b>	
<b>Mat3 Desc:</b>	
<b>Formation Top Depth:</b>	5
<b>Formation End Depth:</b>	12
<b>Formation End Depth UOM:</b>	ft

**Overburden and Bedrock  
Materials Interval**

<b>Formation ID:</b>	932924550
<b>Layer:</b>	7
<b>Color:</b>	1
<b>General Color:</b>	WHITE
<b>Mat1:</b>	18
<b>Most Common Material:</b>	SANDSTONE
<b>Mat2:</b>	
<b>Mat2 Desc:</b>	
<b>Mat3:</b>	
<b>Mat3 Desc:</b>	
<b>Formation Top Depth:</b>	80
<b>Formation End Depth:</b>	125
<b>Formation End Depth UOM:</b>	ft

**Overburden and Bedrock  
Materials Interval**

<b>Formation ID:</b>	932924545
<b>Layer:</b>	2
<b>Color:</b>	6
<b>General Color:</b>	BROWN
<b>Mat1:</b>	28
<b>Most Common Material:</b>	SAND
<b>Mat2:</b>	
<b>Mat2 Desc:</b>	
<b>Mat3:</b>	

<b>Map Key</b>	<b>Number of Records</b>	<b>Direction/ Distance (m)</b>	<b>Elev/Diff (m)</b>	<b>Site</b>	<b>DB</b>
<b>Mat3 Desc:</b>					
<b>Formation Top Depth:</b>		4			
<b>Formation End Depth:</b>		5			
<b>Formation End Depth UOM:</b>		ft			
<b><u>Overburden and Bedrock Materials Interval</u></b>					
<b>Formation ID:</b>		932924549			
<b>Layer:</b>		6			
<b>Color:</b>		2			
<b>General Color:</b>		GREY			
<b>Mat1:</b>		15			
<b>Most Common Material:</b>		LIMESTONE			
<b>Mat2:</b>					
<b>Mat2 Desc:</b>					
<b>Mat3:</b>					
<b>Mat3 Desc:</b>					
<b>Formation Top Depth:</b>		41			
<b>Formation End Depth:</b>		80			
<b>Formation End Depth UOM:</b>		ft			
<b><u>Overburden and Bedrock Materials Interval</u></b>					
<b>Formation ID:</b>		932924548			
<b>Layer:</b>		5			
<b>Color:</b>		2			
<b>General Color:</b>		GREY			
<b>Mat1:</b>		28			
<b>Most Common Material:</b>		SAND			
<b>Mat2:</b>		21			
<b>Mat2 Desc:</b>		GRANITE			
<b>Mat3:</b>		13			
<b>Mat3 Desc:</b>		BOULDERS			
<b>Formation Top Depth:</b>		30			
<b>Formation End Depth:</b>		41			
<b>Formation End Depth UOM:</b>		ft			
<b><u>Overburden and Bedrock Materials Interval</u></b>					
<b>Formation ID:</b>		932924547			
<b>Layer:</b>		4			
<b>Color:</b>		2			
<b>General Color:</b>		GREY			
<b>Mat1:</b>		05			
<b>Most Common Material:</b>		CLAY			
<b>Mat2:</b>					
<b>Mat2 Desc:</b>					
<b>Mat3:</b>					
<b>Mat3 Desc:</b>					
<b>Formation Top Depth:</b>		12			
<b>Formation End Depth:</b>		30			
<b>Formation End Depth UOM:</b>		ft			
<b><u>Overburden and Bedrock Materials Interval</u></b>					
<b>Formation ID:</b>		932924544			
<b>Layer:</b>		1			
<b>Color:</b>		6			

<i>Map Key</i>	<i>Number of Records</i>	<i>Direction/ Distance (m)</i>	<i>Elev/Diff (m)</i>	<i>Site</i>	<i>DB</i>
<b>General Color:</b>		BROWN			
<b>Mat1:</b>		05			
<b>Most Common Material:</b>		CLAY			
<b>Mat2:</b>		01			
<b>Mat2 Desc:</b>		FILL			
<b>Mat3:</b>					
<b>Mat3 Desc:</b>					
<b>Formation Top Depth:</b>		0			
<b>Formation End Depth:</b>		4			
<b>Formation End Depth UOM:</b>		ft			
<b><u>Annular Space/Abandonment Sealing Record</u></b>					
<b>Plug ID:</b>		933240798			
<b>Layer:</b>		1			
<b>Plug From:</b>		0			
<b>Plug To:</b>		45			
<b>Plug Depth UOM:</b>		ft			
<b><u>Method of Construction &amp; Well Use</u></b>					
<b>Method Construction ID:</b>		961533901			
<b>Method Construction Code:</b>		5			
<b>Method Construction:</b>		Air Percussion			
<b>Other Method Construction:</b>					
<b><u>Pipe Information</u></b>					
<b>Pipe ID:</b>		11091586			
<b>Casing No:</b>		1			
<b>Comment:</b>					
<b>Alt Name:</b>					
<b><u>Construction Record - Casing</u></b>					
<b>Casing ID:</b>		930097829			
<b>Layer:</b>		1			
<b>Material:</b>		1			
<b>Open Hole or Material:</b>		STEEL			
<b>Depth From:</b>					
<b>Depth To:</b>					
<b>Casing Diameter:</b>		6			
<b>Casing Diameter UOM:</b>		inch			
<b>Casing Depth UOM:</b>		ft			
<b><u>Construction Record - Casing</u></b>					
<b>Casing ID:</b>		930097830			
<b>Layer:</b>		2			
<b>Material:</b>		4			
<b>Open Hole or Material:</b>		OPEN HOLE			
<b>Depth From:</b>					
<b>Depth To:</b>					
<b>Casing Diameter:</b>		6			
<b>Casing Diameter UOM:</b>		inch			
<b>Casing Depth UOM:</b>		ft			
<b><u>Results of Well Yield Testing</u></b>					

Map Key	Number of Records	Direction/ Distance (m)	Elev/Diff (m)	Site	DB
<hr/>					
<b>Pump Test ID:</b>		991533901			
<b>Pump Set At:</b>					
<b>Static Level:</b>		9			
<b>Final Level After Pumping:</b>		30			
<b>Recommended Pump Depth:</b>		60			
<b>Pumping Rate:</b>		30			
<b>Flowing Rate:</b>					
<b>Recommended Pump Rate:</b>		5			
<b>Levels UOM:</b>		ft			
<b>Rate UOM:</b>		GPM			
<b>Water State After Test Code:</b>		2			
<b>Water State After Test:</b>		CLOUDY			
<b>Pumping Test Method:</b>		1			
<b>Pumping Duration HR:</b>		1			
<b>Pumping Duration MIN:</b>		0			
<b>Flowing:</b>		No			
<b><u>Draw Down &amp; Recovery</u></b>					
<b>Pump Test Detail ID:</b>		934914055			
<b>Test Type:</b>		Draw Down			
<b>Test Duration:</b>		60			
<b>Test Level:</b>		120			
<b>Test Level UOM:</b>		ft			
<b><u>Draw Down &amp; Recovery</u></b>					
<b>Pump Test Detail ID:</b>		934656608			
<b>Test Type:</b>		Draw Down			
<b>Test Duration:</b>		45			
<b>Test Level:</b>		100			
<b>Test Level UOM:</b>		ft			
<b><u>Draw Down &amp; Recovery</u></b>					
<b>Pump Test Detail ID:</b>		934396648			
<b>Test Type:</b>		Draw Down			
<b>Test Duration:</b>		30			
<b>Test Level:</b>		60			
<b>Test Level UOM:</b>		ft			
<b><u>Draw Down &amp; Recovery</u></b>					
<b>Pump Test Detail ID:</b>		934113034			
<b>Test Type:</b>		Draw Down			
<b>Test Duration:</b>		15			
<b>Test Level:</b>		30			
<b>Test Level UOM:</b>		ft			
<b><u>Water Details</u></b>					
<b>Water ID:</b>		934036724			
<b>Layer:</b>		1			
<b>Kind Code:</b>		5			
<b>Kind:</b>		Not stated			
<b>Water Found Depth:</b>		122			
<b>Water Found Depth UOM:</b>		ft			
<hr/>					
<a href="#">92</a>	1 of 1	WNW/246.4	99.9 / -2.34	lot 2 con 3 ON	WWIS



Map Key	Number of Records	Direction/ Distance (m)	Elev/Diff (m)	Site	DB
<b>Well ID:</b>	1531342			<b>Data Entry Status:</b>	
<b>Construction Date:</b>				<b>Data Src:</b>	1
<b>Primary Water Use:</b>	Domestic			<b>Date Received:</b>	9/15/2000
<b>Sec. Water Use:</b>				<b>Selected Flag:</b>	Yes
<b>Final Well Status:</b>	Water Supply			<b>Abandonment Rec:</b>	
<b>Water Type:</b>				<b>Contractor:</b>	1558
<b>Casing Material:</b>				<b>Form Version:</b>	1
<b>Audit No:</b>	220895			<b>Owner:</b>	
<b>Tag:</b>				<b>Street Name:</b>	
<b>Construction Method:</b>				<b>County:</b>	OTTAWA
<b>Elevation (m):</b>				<b>Municipality:</b>	OSGOODE TOWNSHIP
<b>Elevation Reliability:</b>				<b>Site Info:</b>	
<b>Depth to Bedrock:</b>				<b>Lot:</b>	002
<b>Well Depth:</b>				<b>Concession:</b>	03
<b>Overburden/Bedrock:</b>				<b>Concession Name:</b>	CON
<b>Pump Rate:</b>				<b>Easting NAD83:</b>	
<b>Static Water Level:</b>				<b>Northing NAD83:</b>	
<b>Flowing (Y/N):</b>				<b>Zone:</b>	
<b>Flow Rate:</b>				<b>UTM Reliability:</b>	
<b>Clear/Cloudy:</b>					

**PDF URL (Map):** [https://d2khazk8e83rdv.cloudfront.net/moe\\_mapping/downloads/2Water/Wells\\_pdfs/153\1531342.pdf](https://d2khazk8e83rdv.cloudfront.net/moe_mapping/downloads/2Water/Wells_pdfs/153\1531342.pdf)

#### Bore Hole Information

<b>Bore Hole ID:</b>	10052876	<b>Elevation:</b>	102.916618
<b>DP2BR:</b>	40	<b>Elevrc:</b>	
<b>Spatial Status:</b>		<b>Zone:</b>	18
<b>Code OB:</b>	r	<b>East83:</b>	452188.8
<b>Code OB Desc:</b>	Bedrock	<b>North83:</b>	5011614
<b>Open Hole:</b>		<b>Org CS:</b>	
<b>Cluster Kind:</b>		<b>UTMRC:</b>	9
<b>Date Completed:</b>	8/5/2000	<b>UTMRC Desc:</b>	unknown UTM
<b>Remarks:</b>		<b>Location Method:</b>	lot
<b>Elevrc Desc:</b>			
<b>Location Source Date:</b>			
<b>Improvement Location Source:</b>			
<b>Improvement Location Method:</b>			
<b>Source Revision Comment:</b>			
<b>Supplier Comment:</b>			

#### Overburden and Bedrock Materials Interval

<b>Formation ID:</b>	931078223
<b>Layer:</b>	3
<b>Color:</b>	2
<b>General Color:</b>	GREY
<b>Mat1:</b>	28
<b>Most Common Material:</b>	SAND
<b>Mat2:</b>	11
<b>Mat2 Desc:</b>	GRAVEL
<b>Mat3:</b>	13
<b>Mat3 Desc:</b>	BOULDERS
<b>Formation Top Depth:</b>	35
<b>Formation End Depth:</b>	40
<b>Formation End Depth UOM:</b>	ft

#### Overburden and Bedrock Materials Interval

<b>Formation ID:</b>	931078224
<b>Layer:</b>	4

<b>Map Key</b>	<b>Number of Records</b>	<b>Direction/ Distance (m)</b>	<b>Elev/Diff (m)</b>	<b>Site</b>	<b>DB</b>
<b>Color:</b>		2			
<b>General Color:</b>		GREY			
<b>Mat1:</b>		15			
<b>Most Common Material:</b>		LIMESTONE			
<b>Mat2:</b>					
<b>Mat2 Desc:</b>					
<b>Mat3:</b>					
<b>Mat3 Desc:</b>					
<b>Formation Top Depth:</b>		40			
<b>Formation End Depth:</b>		75			
<b>Formation End Depth UOM:</b>		ft			
<b><u>Overburden and Bedrock</u></b>					
<b><u>Materials Interval</u></b>					
<b>Formation ID:</b>		931078221			
<b>Layer:</b>		1			
<b>Color:</b>		6			
<b>General Color:</b>		BROWN			
<b>Mat1:</b>		28			
<b>Most Common Material:</b>		SAND			
<b>Mat2:</b>					
<b>Mat2 Desc:</b>					
<b>Mat3:</b>					
<b>Mat3 Desc:</b>					
<b>Formation Top Depth:</b>		0			
<b>Formation End Depth:</b>		16			
<b>Formation End Depth UOM:</b>		ft			
<b><u>Overburden and Bedrock</u></b>					
<b><u>Materials Interval</u></b>					
<b>Formation ID:</b>		931078222			
<b>Layer:</b>		2			
<b>Color:</b>		2			
<b>General Color:</b>		GREY			
<b>Mat1:</b>		05			
<b>Most Common Material:</b>		CLAY			
<b>Mat2:</b>		81			
<b>Mat2 Desc:</b>		SANDY			
<b>Mat3:</b>					
<b>Mat3 Desc:</b>					
<b>Formation Top Depth:</b>		16			
<b>Formation End Depth:</b>		35			
<b>Formation End Depth UOM:</b>		ft			
<b><u>Annular Space/Abandonment</u></b>					
<b><u>Sealing Record</u></b>					
<b>Plug ID:</b>		933116510			
<b>Layer:</b>		1			
<b>Plug From:</b>		0			
<b>Plug To:</b>		44			
<b>Plug Depth UOM:</b>		ft			
<b><u>Method of Construction &amp; Well</u></b>					
<b><u>Use</u></b>					
<b>Method Construction ID:</b>		961531342			
<b>Method Construction Code:</b>		4			
<b>Method Construction:</b>		Rotary (Air)			
<b>Other Method Construction:</b>					

<b>Map Key</b>	<b>Number of Records</b>	<b>Direction/ Distance (m)</b>	<b>Elev/Diff (m)</b>	<b>Site</b>	<b>DB</b>
----------------	--------------------------	------------------------------------	--------------------------	-------------	-----------

**Pipe Information**

**Pipe ID:** 10601446  
**Casing No:** 1  
**Comment:**  
**Alt Name:**

**Construction Record - Casing**

**Casing ID:** 930092487  
**Layer:** 1  
**Material:** 1  
**Open Hole or Material:** STEEL  
**Depth From:**  
**Depth To:**  
**Casing Diameter:** 6  
**Casing Diameter UOM:** inch  
**Casing Depth UOM:** ft

**Construction Record - Casing**

**Casing ID:** 930092488  
**Layer:** 2  
**Material:** 4  
**Open Hole or Material:** OPEN HOLE  
**Depth From:**  
**Depth To:**  
**Casing Diameter:** 6  
**Casing Diameter UOM:** inch  
**Casing Depth UOM:** ft

**Results of Well Yield Testing**

**Pump Test ID:** 991531342  
**Pump Set At:**  
**Static Level:** 9  
**Final Level After Pumping:** 20  
**Recommended Pump Depth:** 50  
**Pumping Rate:** 50  
**Flowing Rate:**  
**Recommended Pump Rate:** 5  
**Levels UOM:** ft  
**Rate UOM:** GPM  
**Water State After Test Code:** 2  
**Water State After Test:** CLOUDY  
**Pumping Test Method:** 1  
**Pumping Duration HR:** 1  
**Pumping Duration MIN:**  
**Flowing:** No

**Draw Down & Recovery**

**Pump Test Detail ID:** 934113509  
**Test Type:** Draw Down  
**Test Duration:** 15  
**Test Level:** 20  
**Test Level UOM:** ft

**Draw Down & Recovery**

Map Key	Number of Records	Direction/ Distance (m)	Elev/Diff (m)	Site	DB
<b>Pump Test Detail ID:</b> 934913979					
<b>Test Type:</b> Draw Down					
<b>Test Duration:</b> 60					
<b>Test Level:</b> 70					
<b>Test Level UOM:</b> ft					
<b><u>Draw Down &amp; Recovery</u></b>					
<b>Pump Test Detail ID:</b> 934396013					
<b>Test Type:</b> Draw Down					
<b>Test Duration:</b> 30					
<b>Test Level:</b> 50					
<b>Test Level UOM:</b> ft					
<b><u>Draw Down &amp; Recovery</u></b>					
<b>Pump Test Detail ID:</b> 934657087					
<b>Test Type:</b> Draw Down					
<b>Test Duration:</b> 45					
<b>Test Level:</b> 50					
<b>Test Level UOM:</b> ft					
<b><u>Water Details</u></b>					
<b>Water ID:</b> 933491761					
<b>Layer:</b> 1					
<b>Kind Code:</b> 5					
<b>Kind:</b> Not stated					
<b>Water Found Depth:</b> 61					
<b>Water Found Depth UOM:</b> ft					

<a href="#">93</a>	1 of 1	NE/249.1	101.9 / -0.34	lot 2 con 3 ON	WWIS
<b>Well ID:</b> 1515995					
<b>Construction Date:</b>					
<b>Primary Water Use:</b> Domestic					
<b>Sec. Water Use:</b> 0					
<b>Final Well Status:</b> Water Supply					
<b>Water Type:</b>					
<b>Casing Material:</b>					
<b>Audit No:</b>					
<b>Tag:</b>					
<b>Construction Method:</b>					
<b>Elevation (m):</b>					
<b>Elevation Reliability:</b>					
<b>Depth to Bedrock:</b>					
<b>Well Depth:</b>					
<b>Overburden/Bedrock:</b>					
<b>Pump Rate:</b>					
<b>Static Water Level:</b>					
<b>Flowing (Y/N):</b>					
<b>Flow Rate:</b>					
<b>Clear/Cloudy:</b>					
<b>Data Entry Status:</b>					
<b>Data Src:</b> 1					
<b>Date Received:</b> 7/4/1977					
<b>Selected Flag:</b> Yes					
<b>Abandonment Rec:</b>					
<b>Contractor:</b> 2429					
<b>Form Version:</b> 1					
<b>Owner:</b>					
<b>Street Name:</b>					
<b>County:</b> OTTAWA					
<b>Municipality:</b> OSGOODE TOWNSHIP					
<b>Site Info:</b>					
<b>Lot:</b> 002					
<b>Concession:</b> 03					
<b>Concession Name:</b> CON					
<b>Easting NAD83:</b>					
<b>Northing NAD83:</b>					
<b>Zone:</b>					
<b>UTM Reliability:</b>					

**PDF URL (Map):** [https://d2khazk8e83rdv.cloudfront.net/moe\\_mapping/downloads/2Water/Wells\\_pdfs/151\1515995.pdf](https://d2khazk8e83rdv.cloudfront.net/moe_mapping/downloads/2Water/Wells_pdfs/151\1515995.pdf)

**Bore Hole Information**

<b>Bore Hole ID:</b>	10037933	<b>Elevation:</b>	102.91014
<b>DP2BR:</b>	30	<b>Elevrc:</b>	
<b>Spatial Status:</b>		<b>Zone:</b>	18

Map Key	Number of Records	Direction/ Distance (m)	Elev/Diff (m)	Site	DB
Code OB:	r			East83:	453129.8
Code OB Desc:	Bedrock			North83:	5011921
Open Hole:				Org CS:	
Cluster Kind:				UTMRC:	4
Date Completed:	4/23/1977			UTMRC Desc:	margin of error : 30 m - 100 m
Remarks:				Location Method:	p4
Elevrc Desc:					
Location Source Date:					
Improvement Location Source:					
Improvement Location Method:					
Source Revision Comment:					
Supplier Comment:					

**Overburden and Bedrock**  
**Materials Interval**

Formation ID: 931030833  
 Layer: 1  
 Color: 8  
 General Color: BLACK  
 Mat1: 02  
 Most Common Material: TOPSOIL  
 Mat2: 13  
 Mat2 Desc: BOULDERS  
 Mat3:  
 Mat3 Desc:  
 Formation Top Depth: 0  
 Formation End Depth: 28  
 Formation End Depth UOM: ft

**Overburden and Bedrock**  
**Materials Interval**

Formation ID: 931030834  
 Layer: 2  
 Color:  
 General Color:  
 Mat1: 11  
 Most Common Material: GRAVEL  
 Mat2:  
 Mat2 Desc:  
 Mat3:  
 Mat3 Desc:  
 Formation Top Depth: 28  
 Formation End Depth: 30  
 Formation End Depth UOM: ft

**Overburden and Bedrock**  
**Materials Interval**

Formation ID: 931030835  
 Layer: 3  
 Color: 2  
 General Color: GREY  
 Mat1: 15  
 Most Common Material: LIMESTONE  
 Mat2: 73  
 Mat2 Desc: HARD  
 Mat3:  
 Mat3 Desc:  
 Formation Top Depth: 30  
 Formation End Depth: 58  
 Formation End Depth UOM: ft

<b>Map Key</b>	<b>Number of Records</b>	<b>Direction/ Distance (m)</b>	<b>Elev/Diff (m)</b>	<b>Site</b>	<b>DB</b>
<b><u>Overburden and Bedrock Materials Interval</u></b>					
<b>Formation ID:</b>		931030836			
<b>Layer:</b>		4			
<b>Color:</b>		6			
<b>General Color:</b>		BROWN			
<b>Mat1:</b>		15			
<b>Most Common Material:</b>		LIMESTONE			
<b>Mat2:</b>		85			
<b>Mat2 Desc:</b>		SOFT			
<b>Mat3:</b>					
<b>Mat3 Desc:</b>					
<b>Formation Top Depth:</b>		58			
<b>Formation End Depth:</b>		63			
<b>Formation End Depth UOM:</b>		ft			
<b><u>Method of Construction &amp; Well Use</u></b>					
<b>Method Construction ID:</b>		961515995			
<b>Method Construction Code:</b>		1			
<b>Method Construction:</b>		Cable Tool			
<b>Other Method Construction:</b>					
<b><u>Pipe Information</u></b>					
<b>Pipe ID:</b>		10586503			
<b>Casing No:</b>		1			
<b>Comment:</b>					
<b>Alt Name:</b>					
<b><u>Construction Record - Casing</u></b>					
<b>Casing ID:</b>		930066802			
<b>Layer:</b>		1			
<b>Material:</b>		1			
<b>Open Hole or Material:</b>		STEEL			
<b>Depth From:</b>					
<b>Depth To:</b>		36			
<b>Casing Diameter:</b>		6			
<b>Casing Diameter UOM:</b>		inch			
<b>Casing Depth UOM:</b>		ft			
<b><u>Results of Well Yield Testing</u></b>					
<b>Pump Test ID:</b>		991515995			
<b>Pump Set At:</b>					
<b>Static Level:</b>		2			
<b>Final Level After Pumping:</b>		60			
<b>Recommended Pump Depth:</b>		25			
<b>Pumping Rate:</b>		10			
<b>Flowing Rate:</b>					
<b>Recommended Pump Rate:</b>		8			
<b>Levels UOM:</b>		ft			
<b>Rate UOM:</b>		GPM			
<b>Water State After Test Code:</b>					
<b>Water State After Test:</b>					
<b>Pumping Test Method:</b>		2			
<b>Pumping Duration HR:</b>		1			
<b>Pumping Duration MIN:</b>		0			

<i>Map Key</i>	<i>Number of Records</i>	<i>Direction/ Distance (m)</i>	<i>Elev/Diff (m)</i>	<i>Site</i>	<i>DB</i>
<i>Flowing:</i>		No			
<b><u>Water Details</u></b>					
<i>Water ID:</i>		933472207			
<i>Layer:</i>		1			
<i>Kind Code:</i>		1			
<i>Kind:</i>		FRESH			
<i>Water Found Depth:</i>		60			
<i>Water Found Depth UOM:</i>		ft			

# Unplottable Summary

Total: **43** Unplottable sites

DB	Company Name/Site Name	Address	City	Postal
CA	Rideau Forest Development Ltd.	Part of Lot 5, Concession 3, Geographic Township of Osgoode	Ottawa ON	
CA	Page Road Pond No. 1	Pt. of Lot 5, Concession 3 O.F., Plan 4R-7806	Gloucester ON	
DTNK	SUPERIOR PROPANE INC	LOT 2 CON 3	NEPEAN TWP OTTAWA ON	M1E 2N4
PTTW	Emerald Links Golf Course & Airport Golfland Limited	Lots 1 and 2, Concession III City of Ottawa (formerly Osgoode Township) Osgoode	ON	
WWIS		lot 5	ON	
WWIS		lot 5	ON	
WWIS		lot 5	ON	
WWIS		lot 5	ON	
WWIS		lot 5	ON	
WWIS		lot 5	ON	
WWIS		lot 5	ON	
WWIS		con 3	ON	
WWIS		con 4	ON	
WWIS		con 3	ON	
WWIS		con 3	ON	
WWIS		lot 5	ON	
WWIS		lot 5	ON	



WWIS	lot 53	ON
WWIS	lot 5	ON
WWIS	lot 5	ON
WWIS	lot 5	ON
WWIS	lot 5	ON
WWIS	con 3	ON
WWIS	con 3	ON
WWIS	con 3	ON
WWIS	con 3	ON
WWIS	con 3	ON
WWIS	lot 5	ON
WWIS	lot 5	ON
WWIS	lot 5	ON
WWIS	lot 5	ON
WWIS	lot 5	ON
WWIS	lot 5	ON
WWIS	con 3	ON
WWIS	lot 5	ON
WWIS	lot 5	ON
WWIS	lot 5	ON
WWIS	lot 5	ON
WWIS	lot 5	ON
WWIS	lot 5	ON
WWIS	lot 5	ON

WWIS

con 4

ON

WWIS

lot 5

ON

# Unplottable Report

---

**Site:** Rideau Forest Development Ltd.  
Part of Lot 5, Concession 3, Geographic Township of Osgoode Ottawa ON

**Database:**  
CA

**Certificate #:** 9805-6HWMA9  
**Application Year:** 2005  
**Issue Date:** 11/16/2005  
**Approval Type:** Municipal and Private Sewage Works  
**Status:** Approved  
**Application Type:**  
**Client Name:**  
**Client Address:**  
**Client City:**  
**Client Postal Code:**  
**Project Description:**  
**Contaminants:**  
**Emission Control:**

---

**Site:** Page Road Pond No. 1  
Pt. of Lot 5, Concession 3 O.F., Plan 4R-7806 Gloucester ON

**Database:**  
CA

**Certificate #:** 3330-4SUM4R  
**Application Year:** 01  
**Issue Date:** 3/7/01  
**Approval Type:** Municipal & Private sewage  
**Status:** Approved  
**Application Type:** New Certificate of Approval  
**Client Name:** Corporation of the City of Ottawa  
**Client Address:** 1595, Telesat Court  
**Client City:** Gloucester  
**Client Postal Code:** K1G 3V5  
**Project Description:** This application is for the construction of a storm water management facility (Page Road Pond No. 1) designed for storm water quality and peak flow control serving the East Urba Community.  
**Contaminants:**  
**Emission Control:**

---

**Site:** SUPERIOR PROPANE INC  
LOT 2 CON 3 NEPEAN TWP OTTAWA ON M1E 2N4

**Database:**  
DTNK

**Delisted Expired Fuel Safety  
Facilities**

**Instance No:** 9558942  
**Status:** EXPIRED  
**Instance ID:**  
**Instance Type:** FS Facility  
**Description:**  
**TSSA Program Area:**  
**Maximum Hazard Rank:**  
**Facility Type:**  
**Expired Date:** 8/1/1990  
**Original Source:** EXP  
**Record Date:** Up to May 2013

---

**Site:** Emerald Links Golf Course & Airport Golfland Limited

**Database:**

**EBR Registry No:** IA02E1259  
**Ministry Ref No:** ER-17089  
**Notice Type:** Instrument Decision  
**Notice Stage:**  
**Notice Date:** October 08, 2003  
**Proposal Date:** October 11, 2002  
**Year:** 2002  
**Decision Posted:**  
**Exception Posted:**  
**Section:**  
**Act 1:**  
**Act 2:**  
**Site Location Map:**  
**Instrument Type:** (OWRA s. 34) - Permit to Take Water  
**Off Instrument Name:**  
**Posted By:**  
**Company Name:** Emerald Links Golf Course & Airport Golfland Limited  
**Site Address:**  
**Location Other:**  
**Proponent Name:**  
**Proponent Address:** 6357 Emerald Links Drive, Greely Ontario, K4P 1M4  
**Comment Period:**  
**URL:**

**Site Location Details:**

Lots 1 and 2, Concession III City of Ottawa (formerly Osgoode Township) Osgoode

**Site:** lot 5 ON

**Database:** WWIS

<b>Well ID:</b>	1520630	<b>Data Entry Status:</b>	
<b>Construction Date:</b>		<b>Data Src:</b>	1
<b>Primary Water Use:</b>	Domestic	<b>Date Received:</b>	8/12/1986
<b>Sec. Water Use:</b>		<b>Selected Flag:</b>	Yes
<b>Final Well Status:</b>	Water Supply	<b>Abandonment Rec:</b>	
<b>Water Type:</b>		<b>Contractor:</b>	3644
<b>Casing Material:</b>		<b>Form Version:</b>	1
<b>Audit No:</b>	NA	<b>Owner:</b>	
<b>Tag:</b>		<b>Street Name:</b>	
<b>Construction Method:</b>		<b>County:</b>	OTTAWA
<b>Elevation (m):</b>		<b>Municipality:</b>	OSGOODE TOWNSHIP
<b>Elevation Reliability:</b>		<b>Site Info:</b>	
<b>Depth to Bedrock:</b>		<b>Lot:</b>	005
<b>Well Depth:</b>		<b>Concession:</b>	
<b>Overburden/Bedrock:</b>		<b>Concession Name:</b>	
<b>Pump Rate:</b>		<b>Easting NAD83:</b>	
<b>Static Water Level:</b>		<b>Northing NAD83:</b>	
<b>Flowing (Y/N):</b>		<b>Zone:</b>	
<b>Flow Rate:</b>		<b>UTM Reliability:</b>	
<b>Clear/Cloudy:</b>			

**Bore Hole Information**

<b>Bore Hole ID:</b>	10042472	<b>Elevation:</b>	
<b>DP2BR:</b>	49	<b>Elevrc:</b>	
<b>Spatial Status:</b>		<b>Zone:</b>	18
<b>Code OB:</b>	r	<b>East83:</b>	
<b>Code OB Desc:</b>	Bedrock	<b>North83:</b>	
<b>Open Hole:</b>		<b>Org CS:</b>	
<b>Cluster Kind:</b>		<b>UTMRC:</b>	9
<b>Date Completed:</b>	7/25/1986	<b>UTMRC Desc:</b>	unknown UTM
<b>Remarks:</b>		<b>Location Method:</b>	na
<b>Elevrc Desc:</b>			
<b>Location Source Date:</b>			
<b>Improvement Location Source:</b>			
<b>Improvement Location Method:</b>			
<b>Source Revision Comment:</b>			
<b>Supplier Comment:</b>			

**Overburden and Bedrock**  
**Materials Interval**

**Formation ID:** 931045361  
**Layer:** 2  
**Color:** 2  
**General Color:** GREY  
**Mat1:** 14  
**Most Common Material:** HARDPAN  
**Mat2:** 12  
**Mat2 Desc:** STONES  
**Mat3:**  
**Mat3 Desc:**  
**Formation Top Depth:** 30  
**Formation End Depth:** 49  
**Formation End Depth UOM:** ft

**Overburden and Bedrock**  
**Materials Interval**

**Formation ID:** 931045363  
**Layer:** 4  
**Color:** 1  
**General Color:** WHITE  
**Mat1:** 18  
**Most Common Material:** SANDSTONE  
**Mat2:**  
**Mat2 Desc:**  
**Mat3:**  
**Mat3 Desc:**  
**Formation Top Depth:** 100  
**Formation End Depth:** 145  
**Formation End Depth UOM:** ft

**Overburden and Bedrock**  
**Materials Interval**

**Formation ID:** 931045362  
**Layer:** 3  
**Color:** 2  
**General Color:** GREY  
**Mat1:** 15  
**Most Common Material:** LIMESTONE  
**Mat2:**  
**Mat2 Desc:**  
**Mat3:**  
**Mat3 Desc:**  
**Formation Top Depth:** 49  
**Formation End Depth:** 100  
**Formation End Depth UOM:** ft

**Overburden and Bedrock**  
**Materials Interval**

**Formation ID:** 931045360  
**Layer:** 1  
**Color:** 2  
**General Color:** GREY  
**Mat1:** 05  
**Most Common Material:** CLAY  
**Mat2:**  
**Mat2 Desc:**  
**Mat3:**  
**Mat3 Desc:**  
**Formation Top Depth:** 0

**Formation End Depth:** 30  
**Formation End Depth UOM:** ft

**Method of Construction & Well Use**

**Method Construction ID:** 961520630  
**Method Construction Code:** 5  
**Method Construction:** Air Percussion  
**Other Method Construction:**

**Pipe Information**

**Pipe ID:** 10591042  
**Casing No:** 1  
**Comment:**  
**Alt Name:**

**Construction Record - Casing**

**Casing ID:** 930074134  
**Layer:** 1  
**Material:** 1  
**Open Hole or Material:** STEEL  
**Depth From:**  
**Depth To:** 51  
**Casing Diameter:** 6  
**Casing Diameter UOM:** inch  
**Casing Depth UOM:** ft

**Results of Well Yield Testing**

**Pump Test ID:** 991520630  
**Pump Set At:**  
**Static Level:** 20  
**Final Level After Pumping:** 135  
**Recommended Pump Depth:** 135  
**Pumping Rate:** 8  
**Flowing Rate:**  
**Recommended Pump Rate:** 8  
**Levels UOM:** ft  
**Rate UOM:** GPM  
**Water State After Test Code:** 2  
**Water State After Test:** CLOUDY  
**Pumping Test Method:** 1  
**Pumping Duration HR:** 1  
**Pumping Duration MIN:** 0  
**Flowing:** No

**Draw Down & Recovery**

**Pump Test Detail ID:** 934907163  
**Test Type:**  
**Test Duration:** 60  
**Test Level:** 135  
**Test Level UOM:** ft

**Draw Down & Recovery**

**Pump Test Detail ID:** 934387379  
**Test Type:**  
**Test Duration:** 30  
**Test Level:** 135  
**Test Level UOM:** ft

**Draw Down & Recovery**

**Pump Test Detail ID:** 934112516  
**Test Type:**  
**Test Duration:** 15  
**Test Level:** 135  
**Test Level UOM:** ft

**Draw Down & Recovery**

**Pump Test Detail ID:** 934648402  
**Test Type:**  
**Test Duration:** 45  
**Test Level:** 135  
**Test Level UOM:** ft

**Water Details**

**Water ID:** 933477929  
**Layer:** 1  
**Kind Code:** 1  
**Kind:** FRESH  
**Water Found Depth:** 140  
**Water Found Depth UOM:** ft

**Site:**

lot 5 ON

**Database:**  
**WWIS**

**Well ID:** 1500377  
**Construction Date:**  
**Primary Water Use:** Domestic  
**Sec. Water Use:** 0  
**Final Well Status:** Water Supply  
**Water Type:**  
**Casing Material:**  
**Audit No:**  
**Tag:**  
**Construction Method:**  
**Elevation (m):**  
**Elevation Reliability:**  
**Depth to Bedrock:**  
**Well Depth:**  
**Overburden/Bedrock:**  
**Pump Rate:**  
**Static Water Level:**  
**Flowing (Y/N):**  
**Flow Rate:**  
**Clear/Cloudy:**

**Data Entry Status:**  
**Data Src:** 1  
**Date Received:** 2/26/1948  
**Selected Flag:** Yes  
**Abandonment Rec:**  
**Contractor:** 1107  
**Form Version:** 1  
**Owner:**  
**Street Name:**  
**County:** OTTAWA  
**Municipality:** OTTAWA CITY (GLOUCESTER)  
**Site Info:**  
**Lot:** 005  
**Concession:**  
**Concession Name:** JG  
**Easting NAD83:**  
**Northing NAD83:**  
**Zone:**  
**UTM Reliability:**

**Bore Hole Information**

**Bore Hole ID:** 10022422  
**DP2BR:** 28  
**Spatial Status:**  
**Code OB:** r  
**Code OB Desc:** Bedrock  
**Open Hole:**  
**Cluster Kind:**  
**Date Completed:** 7/24/1947  
**Remarks:**  
**Elevrc Desc:**  
**Location Source Date:**  
**Improvement Location Source:**  
**Improvement Location Method:**

**Elevation:**  
**Elevrc:**  
**Zone:** 18  
**East83:**  
**North83:**  
**Org CS:**  
**UTMRC:** 9  
**UTMRC Desc:** unknown UTM  
**Location Method:** na

Source Revision Comment:  
Supplier Comment:

**Overburden and Bedrock  
Materials Interval**

Formation ID: 930989112  
Layer: 1  
Color: 2  
General Color: GREY  
Mat1: 09  
Most Common Material: MEDIUM SAND  
Mat2:  
Mat2 Desc:  
Mat3:  
Mat3 Desc:  
Formation Top Depth: 0  
Formation End Depth: 15  
Formation End Depth UOM: ft

**Overburden and Bedrock  
Materials Interval**

Formation ID: 930989114  
Layer: 3  
Color: 2  
General Color: GREY  
Mat1: 19  
Most Common Material: SLATE  
Mat2:  
Mat2 Desc:  
Mat3:  
Mat3 Desc:  
Formation Top Depth: 28  
Formation End Depth: 89  
Formation End Depth UOM: ft

**Overburden and Bedrock  
Materials Interval**

Formation ID: 930989113  
Layer: 2  
Color:  
General Color:  
Mat1: 11  
Most Common Material: GRAVEL  
Mat2:  
Mat2 Desc:  
Mat3:  
Mat3 Desc:  
Formation Top Depth: 15  
Formation End Depth: 28  
Formation End Depth UOM: ft

**Method of Construction & Well  
Use**

Method Construction ID: 961500377  
Method Construction Code: 1  
Method Construction: Cable Tool  
Other Method Construction:

**Pipe Information**

Pipe ID: 10570992



Casing No: 1  
Comment:  
Alt Name:

**Construction Record - Casing**

Casing ID: 930037777  
Layer: 1  
Material: 1  
Open Hole or Material: STEEL  
Depth From:  
Depth To: 28  
Casing Diameter: 4  
Casing Diameter UOM: inch  
Casing Depth UOM: ft

**Construction Record - Casing**

Casing ID: 930037778  
Layer: 2  
Material: 4  
Open Hole or Material: OPEN HOLE  
Depth From:  
Depth To: 89  
Casing Diameter: 4  
Casing Diameter UOM: inch  
Casing Depth UOM: ft

**Results of Well Yield Testing**

Pump Test ID: 991500377  
Pump Set At:  
Static Level: 12  
Final Level After Pumping: 24  
Recommended Pump Depth:  
Pumping Rate: 8  
Flowing Rate:  
Recommended Pump Rate: 8  
Levels UOM: ft  
Rate UOM: GPM  
Water State After Test Code: 2  
Water State After Test: CLOUDY  
Pumping Test Method: 2  
Pumping Duration HR: 0  
Pumping Duration MIN: 30  
Flowing: No

**Water Details**

Water ID: 933452894  
Layer: 1  
Kind Code: 4  
Kind: MINERIAL  
Water Found Depth: 89  
Water Found Depth UOM: ft

**Site:** lot 5 ON

**Database:**  
[WWIS](#)

Well ID: 1530916  
Construction Date:  
Primary Water Use: Domestic  
Sec. Water Use:  
Final Well Status: Water Supply  
Water Type:

Data Entry Status:  
Data Src: 1  
Date Received: 12/17/1999  
Selected Flag: Yes  
Abandonment Rec:  
Contractor: 1119

**Casing Material:**  
**Audit No:** 210553  
**Tag:**  
**Construction Method:**  
**Elevation (m):**  
**Elevation Reliability:**  
**Depth to Bedrock:**  
**Well Depth:**  
**Overburden/Bedrock:**  
**Pump Rate:**  
**Static Water Level:**  
**Flowing (Y/N):**  
**Flow Rate:**  
**Clear/Cloudy:**

**Form Version:** 1  
**Owner:**  
**Street Name:**  
**County:** OTTAWA  
**Municipality:** GLOUCESTER TOWNSHIP  
**Site Info:**  
**Lot:** 005  
**Concession:**  
**Concession Name:** LI  
**Easting NAD83:**  
**Northing NAD83:**  
**Zone:**  
**UTM Reliability:**

**Bore Hole Information**

**Bore Hole ID:** 10052450  
**DP2BR:** 37  
**Spatial Status:**  
**Code OB:** r  
**Code OB Desc:** Bedrock  
**Open Hole:**  
**Cluster Kind:**  
**Date Completed:** 10/18/1999  
**Remarks:**  
**Elevrc Desc:**  
**Location Source Date:**  
**Improvement Location Source:**  
**Improvement Location Method:**  
**Source Revision Comment:**  
**Supplier Comment:**

**Elevation:**  
**Elevrc:**  
**Zone:** 18  
**East83:**  
**North83:**  
**Org CS:**  
**UTMRC:** 9  
**UTMRC Desc:** unknown UTM  
**Location Method:** na

**Overburden and Bedrock**  
**Materials Interval**

**Formation ID:** 931076939  
**Layer:** 1  
**Color:**  
**General Color:**  
**Mat1:** 05  
**Most Common Material:** CLAY  
**Mat2:** 13  
**Mat2 Desc:** BOULDERS  
**Mat3:**  
**Mat3 Desc:**  
**Formation Top Depth:** 0  
**Formation End Depth:** 37  
**Formation End Depth UOM:** ft

**Overburden and Bedrock**  
**Materials Interval**

**Formation ID:** 931076940  
**Layer:** 2  
**Color:**  
**General Color:**  
**Mat1:** 15  
**Most Common Material:** LIMESTONE  
**Mat2:**  
**Mat2 Desc:**  
**Mat3:**  
**Mat3 Desc:**  
**Formation Top Depth:** 37  
**Formation End Depth:** 60  
**Formation End Depth UOM:** ft

**Annular Space/Abandonment  
Sealing Record**

**Plug ID:** 933116087  
**Layer:** 1  
**Plug From:** 2  
**Plug To:** 46  
**Plug Depth UOM:** ft

**Method of Construction & Well  
Use**

**Method Construction ID:** 961530916  
**Method Construction Code:** 5  
**Method Construction:** Air Percussion  
**Other Method Construction:**

**Pipe Information**

**Pipe ID:** 10601020  
**Casing No:** 1  
**Comment:**  
**Alt Name:**

**Construction Record - Casing**

**Casing ID:** 930091618  
**Layer:** 3  
**Material:** 4  
**Open Hole or Material:** OPEN HOLE  
**Depth From:**  
**Depth To:** 60  
**Casing Diameter:** 6  
**Casing Diameter UOM:** inch  
**Casing Depth UOM:** ft

**Construction Record - Casing**

**Casing ID:** 930091616  
**Layer:** 1  
**Material:** 4  
**Open Hole or Material:** OPEN HOLE  
**Depth From:**  
**Depth To:** 44  
**Casing Diameter:** 8  
**Casing Diameter UOM:** inch  
**Casing Depth UOM:** ft

**Construction Record - Casing**

**Casing ID:** 930091617  
**Layer:** 2  
**Material:** 1  
**Open Hole or Material:** STEEL  
**Depth From:**  
**Depth To:** 46  
**Casing Diameter:** 6  
**Casing Diameter UOM:** inch  
**Casing Depth UOM:** ft

**Results of Well Yield Testing**

**Pump Test ID:** 991530916  
**Pump Set At:**  
**Static Level:** 23  
**Final Level After Pumping:** 50  
**Recommended Pump Depth:** 50  
**Pumping Rate:** 21  
**Flowing Rate:**  
**Recommended Pump Rate:** 21  
**Levels UOM:** ft  
**Rate UOM:** GPM  
**Water State After Test Code:** 2  
**Water State After Test:** CLOUDY  
**Pumping Test Method:** 1  
**Pumping Duration HR:** 1  
**Pumping Duration MIN:**  
**Flowing:** No

**Draw Down & Recovery**

**Pump Test Detail ID:** 934903818  
**Test Type:** Recovery  
**Test Duration:** 60  
**Test Level:** 23  
**Test Level UOM:** ft

**Draw Down & Recovery**

**Pump Test Detail ID:** 934119528  
**Test Type:** Recovery  
**Test Duration:** 15  
**Test Level:** 23  
**Test Level UOM:** ft

**Draw Down & Recovery**

**Pump Test Detail ID:** 934386266  
**Test Type:** Recovery  
**Test Duration:** 30  
**Test Level:** 23  
**Test Level UOM:** ft

**Draw Down & Recovery**

**Pump Test Detail ID:** 934664639  
**Test Type:** Recovery  
**Test Duration:** 45  
**Test Level:** 23  
**Test Level UOM:** ft

**Water Details**

**Water ID:** 933491217  
**Layer:** 1  
**Kind Code:** 1  
**Kind:** FRESH  
**Water Found Depth:** 50  
**Water Found Depth UOM:** ft

---

**Site:** lot 5 ON

**Database:**  
WWIS

**Well ID:** 1530720  
**Construction Date:**  
**Primary Water Use:** Domestic

**Data Entry Status:**  
**Data Src:** 1  
**Date Received:** 9/22/1999

**Sec. Water Use:**  
**Final Well Status:** Water Supply  
**Water Type:**  
**Casing Material:**  
**Audit No:** 210452  
**Tag:**  
**Construction Method:**  
**Elevation (m):**  
**Elevation Reliability:**  
**Depth to Bedrock:**  
**Well Depth:**  
**Overburden/Bedrock:**  
**Pump Rate:**  
**Static Water Level:**  
**Flowing (Y/N):**  
**Flow Rate:**  
**Clear/Cloudy:**

**Selected Flag:** Yes  
**Abandonment Rec:**  
**Contractor:** 1119  
**Form Version:** 1  
**Owner:**  
**Street Name:**  
**County:** OTTAWA  
**Municipality:** GLOUCESTER TOWNSHIP  
**Site Info:**  
**Lot:** 005  
**Concession:**  
**Concession Name:** LI  
**Easting NAD83:**  
**Northing NAD83:**  
**Zone:**  
**UTM Reliability:**

**Bore Hole Information**

**Bore Hole ID:** 10052254  
**DP2BR:** 34  
**Spatial Status:**  
**Code OB:** r  
**Code OB Desc:** Bedrock  
**Open Hole:**  
**Cluster Kind:**  
**Date Completed:** 7/29/1999  
**Remarks:**  
**Elevrc Desc:**  
**Location Source Date:**  
**Improvement Location Source:**  
**Improvement Location Method:**  
**Source Revision Comment:**  
**Supplier Comment:**

**Elevation:**  
**Elevrc:**  
**Zone:** 18  
**East83:**  
**North83:**  
**Org CS:**  
**UTMRC:** 9  
**UTMRC Desc:** unknown UTM  
**Location Method:** na

**Overburden and Bedrock**  
**Materials Interval**

**Formation ID:** 931076391  
**Layer:** 3  
**Color:** 2  
**General Color:** GREY  
**Mat1:** 18  
**Most Common Material:** SANDSTONE  
**Mat2:**  
**Mat2 Desc:**  
**Mat3:**  
**Mat3 Desc:**  
**Formation Top Depth:** 34  
**Formation End Depth:** 80  
**Formation End Depth UOM:** ft

**Overburden and Bedrock**  
**Materials Interval**

**Formation ID:** 931076389  
**Layer:** 1  
**Color:**  
**General Color:**  
**Mat1:** 05  
**Most Common Material:** CLAY  
**Mat2:**  
**Mat2 Desc:**  
**Mat3:**  
**Mat3 Desc:**

Formation Top Depth: 0  
Formation End Depth: 28  
Formation End Depth UOM: ft

**Overburden and Bedrock**  
**Materials Interval**

Formation ID: 931076390  
Layer: 2  
Color:  
General Color:  
Mat1: 28  
Most Common Material: SAND  
Mat2:  
Mat2 Desc:  
Mat3:  
Mat3 Desc:  
Formation Top Depth: 28  
Formation End Depth: 34  
Formation End Depth UOM: ft

**Annular Space/Abandonment**  
**Sealing Record**

Plug ID: 933115862  
Layer: 1  
Plug From: 2  
Plug To: 40  
Plug Depth UOM: ft

**Method of Construction & Well**  
**Use**

Method Construction ID: 961530720  
Method Construction Code: 5  
Method Construction: Air Percussion  
Other Method Construction:

**Pipe Information**

Pipe ID: 10600824  
Casing No: 1  
Comment:  
Alt Name:

**Construction Record - Casing**

Casing ID: 930091186  
Layer: 1  
Material: 1  
Open Hole or Material: STEEL  
Depth From:  
Depth To: 38  
Casing Diameter: 9  
Casing Diameter UOM: inch  
Casing Depth UOM: ft

**Construction Record - Casing**

Casing ID: 930091187  
Layer: 2  
Material: 4  
Open Hole or Material: OPEN HOLE  
Depth From:

**Depth To:** 40  
**Casing Diameter:** 9  
**Casing Diameter UOM:** inch  
**Casing Depth UOM:** ft

**Construction Record - Casing**

**Casing ID:** 930091188  
**Layer:** 3  
**Material:** 4  
**Open Hole or Material:** OPEN HOLE  
**Depth From:**  
**Depth To:** 80  
**Casing Diameter:** 6  
**Casing Diameter UOM:** inch  
**Casing Depth UOM:** ft

**Results of Well Yield Testing**

**Pump Test ID:** 991530720  
**Pump Set At:**  
**Static Level:** 25  
**Final Level After Pumping:** 70  
**Recommended Pump Depth:** 70  
**Pumping Rate:** 20  
**Flowing Rate:**  
**Recommended Pump Rate:** 20  
**Levels UOM:** ft  
**Rate UOM:** GPM  
**Water State After Test Code:** 2  
**Water State After Test:** CLOUDY  
**Pumping Test Method:** 1  
**Pumping Duration HR:** 1  
**Pumping Duration MIN:**  
**Flowing:** No

**Draw Down & Recovery**

**Pump Test Detail ID:** 934664204  
**Test Type:** Recovery  
**Test Duration:** 45  
**Test Level:** 25  
**Test Level UOM:** ft

**Draw Down & Recovery**

**Pump Test Detail ID:** 934120065  
**Test Type:** Recovery  
**Test Duration:** 15  
**Test Level:** 25  
**Test Level UOM:** ft

**Draw Down & Recovery**

**Pump Test Detail ID:** 934903241  
**Test Type:** Recovery  
**Test Duration:** 60  
**Test Level:** 25  
**Test Level UOM:** ft

**Draw Down & Recovery**

**Pump Test Detail ID:** 934385686  
**Test Type:** Recovery

Test Duration: 30  
Test Level: 25  
Test Level UOM: ft

**Water Details**

Water ID: 933490946  
Layer: 1  
Kind Code: 1  
Kind: FRESH  
Water Found Depth: 73  
Water Found Depth UOM: ft

**Site:** lot 5 ON

**Database:**  
[WWIS](#)

<b>Well ID:</b>	1530475	<b>Data Entry Status:</b>	
<b>Construction Date:</b>		<b>Data Src:</b>	1
<b>Primary Water Use:</b>	Domestic	<b>Date Received:</b>	3/2/1999
<b>Sec. Water Use:</b>		<b>Selected Flag:</b>	Yes
<b>Final Well Status:</b>	Water Supply	<b>Abandonment Rec:</b>	
<b>Water Type:</b>		<b>Contractor:</b>	1119
<b>Casing Material:</b>		<b>Form Version:</b>	1
<b>Audit No:</b>	197136	<b>Owner:</b>	
<b>Tag:</b>		<b>Street Name:</b>	
<b>Construction Method:</b>		<b>County:</b>	OTTAWA
<b>Elevation (m):</b>		<b>Municipality:</b>	GLOUCESTER TOWNSHIP
<b>Elevation Reliability:</b>		<b>Site Info:</b>	
<b>Depth to Bedrock:</b>		<b>Lot:</b>	005
<b>Well Depth:</b>		<b>Concession:</b>	
<b>Overburden/Bedrock:</b>		<b>Concession Name:</b>	LI
<b>Pump Rate:</b>		<b>Easting NAD83:</b>	
<b>Static Water Level:</b>		<b>Northing NAD83:</b>	
<b>Flowing (Y/N):</b>		<b>Zone:</b>	
<b>Flow Rate:</b>		<b>UTM Reliability:</b>	
<b>Clear/Cloudy:</b>			

**Bore Hole Information**

<b>Bore Hole ID:</b>	10052010	<b>Elevation:</b>	
<b>DP2BR:</b>	57	<b>Elevrc:</b>	
<b>Spatial Status:</b>		<b>Zone:</b>	18
<b>Code OB:</b>	r	<b>East83:</b>	
<b>Code OB Desc:</b>	Bedrock	<b>North83:</b>	
<b>Open Hole:</b>		<b>Org CS:</b>	
<b>Cluster Kind:</b>		<b>UTMRC:</b>	9
<b>Date Completed:</b>	11/12/1998	<b>UTMRC Desc:</b>	unknown UTM
<b>Remarks:</b>		<b>Location Method:</b>	na
<b>Elevrc Desc:</b>			
<b>Location Source Date:</b>			
<b>Improvement Location Source:</b>			
<b>Improvement Location Method:</b>			
<b>Source Revision Comment:</b>			
<b>Supplier Comment:</b>			

**Overburden and Bedrock**  
**Materials Interval**

Formation ID: 931075618  
Layer: 1  
Color:  
General Color:  
Mat1: 05  
Most Common Material: CLAY  
Mat2:  
Mat2 Desc:



**Mat3:**  
**Mat3 Desc:**  
**Formation Top Depth:** 0  
**Formation End Depth:** 32  
**Formation End Depth UOM:** ft

**Overburden and Bedrock**  
**Materials Interval**

**Formation ID:** 931075619  
**Layer:** 2  
**Color:**  
**General Color:**  
**Mat1:** 05  
**Most Common Material:** CLAY  
**Mat2:** 11  
**Mat2 Desc:** GRAVEL  
**Mat3:** 13  
**Mat3 Desc:** BOULDERS  
**Formation Top Depth:** 32  
**Formation End Depth:** 57  
**Formation End Depth UOM:** ft

**Overburden and Bedrock**  
**Materials Interval**

**Formation ID:** 931075620  
**Layer:** 3  
**Color:** 2  
**General Color:** GREY  
**Mat1:** 15  
**Most Common Material:** LIMESTONE  
**Mat2:**  
**Mat2 Desc:**  
**Mat3:**  
**Mat3 Desc:**  
**Formation Top Depth:** 57  
**Formation End Depth:** 80  
**Formation End Depth UOM:** ft

**Annular Space/Abandonment**  
**Sealing Record**

**Plug ID:** 933115622  
**Layer:** 1  
**Plug From:** 2  
**Plug To:** 63  
**Plug Depth UOM:** ft

**Method of Construction & Well**  
**Use**

**Method Construction ID:** 961530475  
**Method Construction Code:** 5  
**Method Construction:** Air Percussion  
**Other Method Construction:**

**Pipe Information**

**Pipe ID:** 10600580  
**Casing No:** 1  
**Comment:**  
**Alt Name:**

**Construction Record - Casing**

**Casing ID:** 930090702  
**Layer:** 3  
**Material:** 4  
**Open Hole or Material:** OPEN HOLE  
**Depth From:**  
**Depth To:** 80  
**Casing Diameter:** 6  
**Casing Diameter UOM:** inch  
**Casing Depth UOM:** ft

**Construction Record - Casing**

**Casing ID:** 930090701  
**Layer:** 2  
**Material:** 1  
**Open Hole or Material:** STEEL  
**Depth From:**  
**Depth To:** 63  
**Casing Diameter:** 6  
**Casing Diameter UOM:** inch  
**Casing Depth UOM:** ft

**Construction Record - Casing**

**Casing ID:** 930090700  
**Layer:** 1  
**Material:** 4  
**Open Hole or Material:** OPEN HOLE  
**Depth From:**  
**Depth To:** 61  
**Casing Diameter:** 8  
**Casing Diameter UOM:** inch  
**Casing Depth UOM:** ft

**Results of Well Yield Testing**

**Pump Test ID:** 991530475  
**Pump Set At:**  
**Static Level:** 21  
**Final Level After Pumping:** 70  
**Recommended Pump Depth:** 70  
**Pumping Rate:** 13  
**Flowing Rate:**  
**Recommended Pump Rate:** 13  
**Levels UOM:** ft  
**Rate UOM:** GPM  
**Water State After Test Code:** 2  
**Water State After Test:** CLOUDY  
**Pumping Test Method:** 1  
**Pumping Duration HR:** 1  
**Pumping Duration MIN:** 0  
**Flowing:** No

**Draw Down & Recovery**

**Pump Test Detail ID:** 934663010  
**Test Type:** Recovery  
**Test Duration:** 45  
**Test Level:** 21  
**Test Level UOM:** ft

**Draw Down & Recovery**

**Pump Test Detail ID:** 934385047  
**Test Type:** Recovery  
**Test Duration:** 30  
**Test Level:** 21  
**Test Level UOM:** ft

**Draw Down & Recovery**

**Pump Test Detail ID:** 934118871  
**Test Type:** Recovery  
**Test Duration:** 15  
**Test Level:** 21  
**Test Level UOM:** ft

**Draw Down & Recovery**

**Pump Test Detail ID:** 934902180  
**Test Type:** Recovery  
**Test Duration:** 60  
**Test Level:** 21  
**Test Level UOM:** ft

**Water Details**

**Water ID:** 933490624  
**Layer:** 1  
**Kind Code:** 1  
**Kind:** FRESH  
**Water Found Depth:** 70  
**Water Found Depth UOM:** ft

**Site:** lot 5 ON

**Database:**  
**WWIS**

**Well ID:** 1530296  
**Construction Date:**  
**Primary Water Use:** Domestic  
**Sec. Water Use:**  
**Final Well Status:** Water Supply  
**Water Type:**  
**Casing Material:**  
**Audit No:** 182440  
**Tag:**  
**Construction Method:**  
**Elevation (m):**  
**Elevation Reliability:**  
**Depth to Bedrock:**  
**Well Depth:**  
**Overburden/Bedrock:**  
**Pump Rate:**  
**Static Water Level:**  
**Flowing (Y/N):**  
**Flow Rate:**  
**Clear/Cloudy:**

**Data Entry Status:**  
**Data Src:** 1  
**Date Received:** 11/24/1998  
**Selected Flag:** Yes  
**Abandonment Rec:**  
**Contractor:** 1119  
**Form Version:** 1  
**Owner:**  
**Street Name:**  
**County:** OTTAWA  
**Municipality:** GLOUCESTER TOWNSHIP  
**Site Info:**  
**Lot:** 005  
**Concession:**  
**Concession Name:** LI  
**Easting NAD83:**  
**Northing NAD83:**  
**Zone:**  
**UTM Reliability:**

**Bore Hole Information**

**Bore Hole ID:** 10051831  
**DP2BR:** 27  
**Spatial Status:**  
**Code OB:** r  
**Code OB Desc:** Bedrock  
**Open Hole:**  
**Cluster Kind:**  
**Date Completed:** 8/11/1998

**Elevation:**  
**Elevrc:**  
**Zone:** 18  
**East83:**  
**North83:**  
**Org CS:**  
**UTMRC:** 9  
**UTMRC Desc:** unknown UTM

Remarks:  
Elevrc Desc:  
Location Source Date:  
Improvement Location Source:  
Improvement Location Method:  
Source Revision Comment:  
Supplier Comment:

Location Method: na

**Overburden and Bedrock  
Materials Interval**

Formation ID: 931075085  
Layer: 1  
Color:  
General Color:  
Mat1: 05  
Most Common Material: CLAY  
Mat2: 11  
Mat2 Desc: GRAVEL  
Mat3: 13  
Mat3 Desc: BOULDERS  
Formation Top Depth: 0  
Formation End Depth: 27  
Formation End Depth UOM: ft

**Overburden and Bedrock  
Materials Interval**

Formation ID: 931075086  
Layer: 2  
Color: 2  
General Color: GREY  
Mat1: 15  
Most Common Material: LIMESTONE  
Mat2:  
Mat2 Desc:  
Mat3:  
Mat3 Desc:  
Formation Top Depth: 27  
Formation End Depth: 61  
Formation End Depth UOM: ft

**Annular Space/Abandonment  
Sealing Record**

Plug ID: 933115431  
Layer: 1  
Plug From: 3  
Plug To: 35  
Plug Depth UOM: ft

**Method of Construction & Well  
Use**

Method Construction ID: 961530296  
Method Construction Code: 5  
Method Construction: Air Percussion  
Other Method Construction:

**Pipe Information**

Pipe ID: 10600401  
Casing No: 1  
Comment:  
Alt Name:

**Construction Record - Casing**

**Casing ID:** 930090318  
**Layer:** 3  
**Material:** 4  
**Open Hole or Material:** OPEN HOLE  
**Depth From:**  
**Depth To:** 61  
**Casing Diameter:** 6  
**Casing Diameter UOM:** inch  
**Casing Depth UOM:** ft

**Construction Record - Casing**

**Casing ID:** 930090316  
**Layer:** 1  
**Material:** 1  
**Open Hole or Material:** STEEL  
**Depth From:**  
**Depth To:** 33  
**Casing Diameter:** 6  
**Casing Diameter UOM:** inch  
**Casing Depth UOM:** ft

**Construction Record - Casing**

**Casing ID:** 930090317  
**Layer:** 2  
**Material:** 4  
**Open Hole or Material:** OPEN HOLE  
**Depth From:**  
**Depth To:** 35  
**Casing Diameter:** 8  
**Casing Diameter UOM:** inch  
**Casing Depth UOM:** ft

**Results of Well Yield Testing**

**Pump Test ID:** 991530296  
**Pump Set At:**  
**Static Level:** 21  
**Final Level After Pumping:** 50  
**Recommended Pump Depth:** 50  
**Pumping Rate:** 24  
**Flowing Rate:**  
**Recommended Pump Rate:** 24  
**Levels UOM:** ft  
**Rate UOM:** GPM  
**Water State After Test Code:** 2  
**Water State After Test:** CLOUDY  
**Pumping Test Method:** 1  
**Pumping Duration HR:** 1  
**Pumping Duration MIN:**  
**Flowing:** No

**Draw Down & Recovery**

**Pump Test Detail ID:** 934118297  
**Test Type:** Recovery  
**Test Duration:** 15  
**Test Level:** 21  
**Test Level UOM:** ft

**Draw Down & Recovery**

**Pump Test Detail ID:** 934910979  
**Test Type:** Recovery  
**Test Duration:** 60  
**Test Level:** 21  
**Test Level UOM:** ft

**Draw Down & Recovery**

**Pump Test Detail ID:** 934662435  
**Test Type:** Recovery  
**Test Duration:** 45  
**Test Level:** 21  
**Test Level UOM:** ft

**Draw Down & Recovery**

**Pump Test Detail ID:** 934392864  
**Test Type:** Recovery  
**Test Duration:** 30  
**Test Level:** 21  
**Test Level UOM:** ft

**Water Details**

**Water ID:** 933490363  
**Layer:** 1  
**Kind Code:** 5  
**Kind:** Not stated  
**Water Found Depth:** 44  
**Water Found Depth UOM:** ft

**Water Details**

**Water ID:** 933490365  
**Layer:** 3  
**Kind Code:** 5  
**Kind:** Not stated  
**Water Found Depth:** 52  
**Water Found Depth UOM:** ft

**Water Details**

**Water ID:** 933490364  
**Layer:** 2  
**Kind Code:** 5  
**Kind:** Not stated  
**Water Found Depth:** 50  
**Water Found Depth UOM:** ft

---

**Site:** lot 5 ON

**Database:**  
WWIS

**Well ID:** 1530295  
**Construction Date:**  
**Primary Water Use:** Domestic  
**Sec. Water Use:**  
**Final Well Status:** Water Supply  
**Water Type:**  
**Casing Material:**  
**Audit No:** 192714  
**Tag:**  
**Construction Method:**

**Data Entry Status:**  
**Data Src:** 1  
**Date Received:** 11/24/1998  
**Selected Flag:** Yes  
**Abandonment Rec:**  
**Contractor:** 1119  
**Form Version:** 1  
**Owner:**  
**Street Name:**  
**County:** OTTAWA

**Elevation (m):**  
**Elevation Reliability:**  
**Depth to Bedrock:**  
**Well Depth:**  
**Overburden/Bedrock:**  
**Pump Rate:**  
**Static Water Level:**  
**Flowing (Y/N):**  
**Flow Rate:**  
**Clear/Cloudy:**

**Municipality:** GLOUCESTER TOWNSHIP  
**Site Info:**  
**Lot:** 005  
**Concession:**  
**Concession Name:** LI  
**Easting NAD83:**  
**Northing NAD83:**  
**Zone:**  
**UTM Reliability:**

**Bore Hole Information**

**Bore Hole ID:** 10051830  
**DP2BR:** 30  
**Spatial Status:**  
**Code OB:** r  
**Code OB Desc:** Bedrock  
**Open Hole:**  
**Cluster Kind:**  
**Date Completed:** 8/11/1998  
**Remarks:**  
**Elevrc Desc:**  
**Location Source Date:**  
**Improvement Location Source:**  
**Improvement Location Method:**  
**Source Revision Comment:**  
**Supplier Comment:**

**Elevation:**  
**Elevrc:**  
**Zone:** 18  
**East83:**  
**North83:**  
**Org CS:**  
**UTMRC:** 9  
**UTMRC Desc:** unknown UTM  
**Location Method:** na

**Overburden and Bedrock**  
**Materials Interval**

**Formation ID:** 931075083  
**Layer:** 2  
**Color:**  
**General Color:**  
**Mat1:** 28  
**Most Common Material:** SAND  
**Mat2:** 11  
**Mat2 Desc:** GRAVEL  
**Mat3:**  
**Mat3 Desc:**  
**Formation Top Depth:** 22  
**Formation End Depth:** 30  
**Formation End Depth UOM:** ft

**Overburden and Bedrock**  
**Materials Interval**

**Formation ID:** 931075084  
**Layer:** 3  
**Color:** 2  
**General Color:** GREY  
**Mat1:** 15  
**Most Common Material:** LIMESTONE  
**Mat2:**  
**Mat2 Desc:**  
**Mat3:**  
**Mat3 Desc:**  
**Formation Top Depth:** 30  
**Formation End Depth:** 80  
**Formation End Depth UOM:** ft

**Overburden and Bedrock**  
**Materials Interval**

**Formation ID:** 931075082  
**Layer:** 1  
**Color:**  
**General Color:**  
**Mat1:** 05  
**Most Common Material:** CLAY  
**Mat2:** 13  
**Mat2 Desc:** BOULDERS  
**Mat3:**  
**Mat3 Desc:**  
**Formation Top Depth:** 0  
**Formation End Depth:** 22  
**Formation End Depth UOM:** ft

**Annular Space/Abandonment  
Sealing Record**

**Plug ID:** 933115430  
**Layer:** 1  
**Plug From:** 2  
**Plug To:** 38  
**Plug Depth UOM:** ft

**Method of Construction & Well  
Use**

**Method Construction ID:** 961530295  
**Method Construction Code:** 5  
**Method Construction:** Air Percussion  
**Other Method Construction:**

**Pipe Information**

**Pipe ID:** 10600400  
**Casing No:** 1  
**Comment:**  
**Alt Name:**

**Construction Record - Casing**

**Casing ID:** 930090315  
**Layer:** 3  
**Material:** 4  
**Open Hole or Material:** OPEN HOLE  
**Depth From:**  
**Depth To:** 80  
**Casing Diameter:** 6  
**Casing Diameter UOM:** inch  
**Casing Depth UOM:** ft

**Construction Record - Casing**

**Casing ID:** 930090314  
**Layer:** 2  
**Material:** 4  
**Open Hole or Material:** OPEN HOLE  
**Depth From:**  
**Depth To:** 38  
**Casing Diameter:** 8  
**Casing Diameter UOM:** inch  
**Casing Depth UOM:** ft

**Construction Record - Casing**



**Casing ID:** 930090313  
**Layer:** 1  
**Material:** 1  
**Open Hole or Material:** STEEL  
**Depth From:**  
**Depth To:** 36  
**Casing Diameter:** 6  
**Casing Diameter UOM:** inch  
**Casing Depth UOM:** ft

**Results of Well Yield Testing**

**Pump Test ID:** 991530295  
**Pump Set At:**  
**Static Level:** 25  
**Final Level After Pumping:** 65  
**Recommended Pump Depth:** 65  
**Pumping Rate:** 18  
**Flowing Rate:**  
**Recommended Pump Rate:** 18  
**Levels UOM:** ft  
**Rate UOM:** GPM  
**Water State After Test Code:** 2  
**Water State After Test:** CLOUDY  
**Pumping Test Method:** 1  
**Pumping Duration HR:** 1  
**Pumping Duration MIN:**  
**Flowing:** No

**Draw Down & Recovery**

**Pump Test Detail ID:** 934118296  
**Test Type:** Recovery  
**Test Duration:** 15  
**Test Level:** 25  
**Test Level UOM:** ft

**Draw Down & Recovery**

**Pump Test Detail ID:** 934662434  
**Test Type:** Recovery  
**Test Duration:** 45  
**Test Level:** 25  
**Test Level UOM:** ft

**Draw Down & Recovery**

**Pump Test Detail ID:** 934392863  
**Test Type:** Recovery  
**Test Duration:** 30  
**Test Level:** 25  
**Test Level UOM:** ft

**Draw Down & Recovery**

**Pump Test Detail ID:** 934910978  
**Test Type:** Recovery  
**Test Duration:** 60  
**Test Level:** 25  
**Test Level UOM:** ft

**Water Details**

**Water ID:** 933490361  
**Layer:** 2  
**Kind Code:** 1  
**Kind:** FRESH  
**Water Found Depth:** 66  
**Water Found Depth UOM:** ft

**Water Details**

**Water ID:** 933490362  
**Layer:** 3  
**Kind Code:** 1  
**Kind:** FRESH  
**Water Found Depth:** 74  
**Water Found Depth UOM:** ft

**Water Details**

**Water ID:** 933490360  
**Layer:** 1  
**Kind Code:** 1  
**Kind:** FRESH  
**Water Found Depth:** 57  
**Water Found Depth UOM:** ft

**Site:**  
con 3 ON

**Database:**  
[WWIS](#)

**Well ID:** 1529038  
**Construction Date:**  
**Primary Water Use:** Domestic  
**Sec. Water Use:**  
**Final Well Status:** Water Supply  
**Water Type:**  
**Casing Material:**  
**Audit No:** 171230  
**Tag:**  
**Construction Method:**  
**Elevation (m):**  
**Elevation Reliability:**  
**Depth to Bedrock:**  
**Well Depth:**  
**Overburden/Bedrock:**  
**Pump Rate:**  
**Static Water Level:**  
**Flowing (Y/N):**  
**Flow Rate:**  
**Clear/Cloudy:**

**Data Entry Status:**  
**Data Src:** 1  
**Date Received:** 8/13/1996  
**Selected Flag:** Yes  
**Abandonment Rec:**  
**Contractor:** 1558  
**Form Version:** 1  
**Owner:**  
**Street Name:**  
**County:** OTTAWA  
**Municipality:** OSGOODE TOWNSHIP  
**Site Info:**  
**Lot:**  
**Concession:** 03  
**Concession Name:** CON  
**Easting NAD83:**  
**Northing NAD83:**  
**Zone:**  
**UTM Reliability:**

**Bore Hole Information**

**Bore Hole ID:** 10050574  
**DP2BR:** 9  
**Spatial Status:**  
**Code OB:** r  
**Code OB Desc:** Bedrock  
**Open Hole:**  
**Cluster Kind:**  
**Date Completed:** 7/22/1996  
**Remarks:**  
**Elevrc Desc:**  
**Location Source Date:**  
**Improvement Location Source:**  
**Improvement Location Method:**  
**Source Revision Comment:**  
**Supplier Comment:**

**Elevation:**  
**Elevrc:**  
**Zone:** 18  
**East83:**  
**North83:**  
**Org CS:**  
**UTMRC:** 9  
**UTMRC Desc:** unknown UTM  
**Location Method:** na

**Overburden and Bedrock**  
**Materials Interval**

**Formation ID:** 931071554  
**Layer:** 4  
**Color:** 2  
**General Color:** GREY  
**Mat1:** 15  
**Most Common Material:** LIMESTONE  
**Mat2:** 78  
**Mat2 Desc:** MEDIUM-GRAINED  
**Mat3:**  
**Mat3 Desc:**  
**Formation Top Depth:** 14  
**Formation End Depth:** 75  
**Formation End Depth UOM:** ft

**Overburden and Bedrock**  
**Materials Interval**

**Formation ID:** 931071551  
**Layer:** 1  
**Color:** 6  
**General Color:** BROWN  
**Mat1:** 02  
**Most Common Material:** TOPSOIL  
**Mat2:** 81  
**Mat2 Desc:** SANDY  
**Mat3:**  
**Mat3 Desc:**  
**Formation Top Depth:** 0  
**Formation End Depth:** 4  
**Formation End Depth UOM:** ft

**Overburden and Bedrock**  
**Materials Interval**

**Formation ID:** 931071552  
**Layer:** 2  
**Color:** 6  
**General Color:** BROWN  
**Mat1:** 14  
**Most Common Material:** HARDPAN  
**Mat2:** 12  
**Mat2 Desc:** STONES  
**Mat3:**  
**Mat3 Desc:**  
**Formation Top Depth:** 4  
**Formation End Depth:** 9  
**Formation End Depth UOM:** ft

**Overburden and Bedrock**  
**Materials Interval**

**Formation ID:** 931071553  
**Layer:** 3  
**Color:** 2  
**General Color:** GREY  
**Mat1:** 15  
**Most Common Material:** LIMESTONE  
**Mat2:** 11  
**Mat2 Desc:** GRAVEL  
**Mat3:** 74  
**Mat3 Desc:** LAYERED

**Formation Top Depth:** 9  
**Formation End Depth:** 14  
**Formation End Depth UOM:** ft

**Annular Space/Abandonment  
Sealing Record**

**Plug ID:** 933114049  
**Layer:** 1  
**Plug From:** 0  
**Plug To:** 22  
**Plug Depth UOM:** ft

**Method of Construction & Well  
Use**

**Method Construction ID:** 961529038  
**Method Construction Code:** 5  
**Method Construction:** Air Percussion  
**Other Method Construction:**

**Pipe Information**

**Pipe ID:** 10599144  
**Casing No:** 1  
**Comment:**  
**Alt Name:**

**Construction Record - Casing**

**Casing ID:** 930088390  
**Layer:** 1  
**Material:** 1  
**Open Hole or Material:** STEEL  
**Depth From:**  
**Depth To:** 24  
**Casing Diameter:** 6  
**Casing Diameter UOM:** inch  
**Casing Depth UOM:** ft

**Construction Record - Casing**

**Casing ID:** 930088391  
**Layer:** 2  
**Material:** 4  
**Open Hole or Material:** OPEN HOLE  
**Depth From:**  
**Depth To:** 75  
**Casing Diameter:** 6  
**Casing Diameter UOM:** inch  
**Casing Depth UOM:** ft

**Results of Well Yield Testing**

**Pump Test ID:** 991529038  
**Pump Set At:**  
**Static Level:** 8  
**Final Level After Pumping:** 30  
**Recommended Pump Depth:** 50  
**Pumping Rate:** 20  
**Flowing Rate:**  
**Recommended Pump Rate:** 5  
**Levels UOM:** ft  
**Rate UOM:** GPM

Water State After Test Code: 2  
Water State After Test: CLOUDY  
Pumping Test Method: 1  
Pumping Duration HR: 1  
Pumping Duration MIN: 0  
Flowing: No

**Draw Down & Recovery**

Pump Test Detail ID: 934114962  
Test Type: Draw Down  
Test Duration: 15  
Test Level: 70  
Test Level UOM: ft

**Draw Down & Recovery**

Pump Test Detail ID: 934907626  
Test Type: Draw Down  
Test Duration: 60  
Test Level: 30  
Test Level UOM: ft

**Draw Down & Recovery**

Pump Test Detail ID: 934389505  
Test Type: Draw Down  
Test Duration: 30  
Test Level: 60  
Test Level UOM: ft

**Draw Down & Recovery**

Pump Test Detail ID: 934659654  
Test Type: Draw Down  
Test Duration: 45  
Test Level: 50  
Test Level UOM: ft

**Water Details**

Water ID: 933488974  
Layer: 1  
Kind Code: 5  
Kind: Not stated  
Water Found Depth: 58  
Water Found Depth UOM: ft

**Site:**  
con 4 ON

**Database:**  
WWIS

Well ID: 1528107  
Construction Date:  
Primary Water Use: Domestic  
Sec. Water Use:  
Final Well Status: Water Supply  
Water Type:  
Casing Material:  
Audit No: 143607  
Tag:  
Construction Method:  
Elevation (m):  
Elevation Reliability:  
Depth to Bedrock:

Data Entry Status:  
Data Src: 1  
Date Received: 8/9/1994  
Selected Flag: Yes  
Abandonment Rec:  
Contractor: 2348  
Form Version: 1  
Owner:  
Street Name:  
County: OTTAWA  
Municipality: OSGOODE TOWNSHIP  
Site Info:  
Lot:

Well Depth:  
Overburden/Bedrock:  
Pump Rate:  
Static Water Level:  
Flowing (Y/N):  
Flow Rate:  
Clear/Cloudy:

Concession: 04  
Concession Name: CON  
Easting NAD83:  
Northing NAD83:  
Zone:  
UTM Reliability:

**Bore Hole Information**

Bore Hole ID: 10049646  
DP2BR: 40  
Spatial Status:  
Code OB: r  
Code OB Desc: Bedrock  
Open Hole:  
Cluster Kind:  
Date Completed: 6/13/1994  
Remarks:  
Elevrc Desc:  
Location Source Date:  
Improvement Location Source:  
Improvement Location Method:  
Source Revision Comment:  
Supplier Comment:

Elevation:  
Elevrc:  
Zone: 18  
East83:  
North83:  
Org CS:  
UTMRC: 9  
UTMRC Desc: unknown UTM  
Location Method: na

**Overburden and Bedrock**

**Materials Interval**

Formation ID: 931068601  
Layer: 3  
Color:  
General Color:  
Mat1: 15  
Most Common Material: LIMESTONE  
Mat2:  
Mat2 Desc:  
Mat3:  
Mat3 Desc:  
Formation Top Depth: 40  
Formation End Depth: 47  
Formation End Depth UOM: ft

**Overburden and Bedrock**

**Materials Interval**

Formation ID: 931068599  
Layer: 1  
Color:  
General Color:  
Mat1: 28  
Most Common Material: SAND  
Mat2: 14  
Mat2 Desc: HARDPAN  
Mat3:  
Mat3 Desc:  
Formation Top Depth: 0  
Formation End Depth: 33  
Formation End Depth UOM: ft

**Overburden and Bedrock**

**Materials Interval**

Formation ID: 931068600  
Layer: 2

**Color:**  
**General Color:**  
**Mat1:** 11  
**Most Common Material:** GRAVEL  
**Mat2:**  
**Mat2 Desc:**  
**Mat3:**  
**Mat3 Desc:**  
**Formation Top Depth:** 33  
**Formation End Depth:** 40  
**Formation End Depth UOM:** ft

**Method of Construction & Well Use**

**Method Construction ID:** 961528107  
**Method Construction Code:** 4  
**Method Construction:** Rotary (Air)  
**Other Method Construction:**

**Pipe Information**

**Pipe ID:** 10598216  
**Casing No:** 1  
**Comment:**  
**Alt Name:**

**Construction Record - Casing**

**Casing ID:** 930086749  
**Layer:** 1  
**Material:** 1  
**Open Hole or Material:** STEEL  
**Depth From:**  
**Depth To:** 40  
**Casing Diameter:** 6  
**Casing Diameter UOM:** inch  
**Casing Depth UOM:** ft

**Results of Well Yield Testing**

**Pump Test ID:** 991528107  
**Pump Set At:**  
**Static Level:**  
**Final Level After Pumping:** 30  
**Recommended Pump Depth:** 30  
**Pumping Rate:** 15  
**Flowing Rate:**  
**Recommended Pump Rate:** 10  
**Levels UOM:** ft  
**Rate UOM:** GPM  
**Water State After Test Code:** 1  
**Water State After Test:** CLEAR  
**Pumping Test Method:** 1  
**Pumping Duration HR:** 1  
**Pumping Duration MIN:** 0  
**Flowing:** No

**Draw Down & Recovery**

**Pump Test Detail ID:** 934112371  
**Test Type:**  
**Test Duration:** 15  
**Test Level:** 30  
**Test Level UOM:** ft

**Draw Down & Recovery**

**Pump Test Detail ID:** 934656508  
**Test Type:**  
**Test Duration:** 45  
**Test Level:** 30  
**Test Level UOM:** ft

**Draw Down & Recovery**

**Pump Test Detail ID:** 934904879  
**Test Type:**  
**Test Duration:** 60  
**Test Level:** 30  
**Test Level UOM:** ft

**Draw Down & Recovery**

**Pump Test Detail ID:** 934387180  
**Test Type:**  
**Test Duration:** 30  
**Test Level:** 30  
**Test Level UOM:** ft

**Water Details**

**Water ID:** 933487695  
**Layer:** 1  
**Kind Code:** 1  
**Kind:** FRESH  
**Water Found Depth:** 44  
**Water Found Depth UOM:** ft

**Site:**  
con 3 ON

**Database:**  
WWIS

**Well ID:** 1528043  
**Construction Date:**  
**Primary Water Use:** Domestic  
**Sec. Water Use:**  
**Final Well Status:** Water Supply  
**Water Type:**  
**Casing Material:**  
**Audit No:** 142089  
**Tag:**  
**Construction Method:**  
**Elevation (m):**  
**Elevation Reliability:**  
**Depth to Bedrock:**  
**Well Depth:**  
**Overburden/Bedrock:**  
**Pump Rate:**  
**Static Water Level:**  
**Flowing (Y/N):**  
**Flow Rate:**  
**Clear/Cloudy:**

**Data Entry Status:**  
**Data Src:** 1  
**Date Received:** 7/14/1994  
**Selected Flag:** Yes  
**Abandonment Rec:**  
**Contractor:** 4877  
**Form Version:** 1  
**Owner:**  
**Street Name:**  
**County:** OTTAWA  
**Municipality:** OSGOODE TOWNSHIP  
**Site Info:**  
**Lot:**  
**Concession:** 03  
**Concession Name:** CON  
**Easting NAD83:**  
**Northing NAD83:**  
**Zone:**  
**UTM Reliability:**

**Bore Hole Information**

**Bore Hole ID:** 10049583  
**DP2BR:** 2  
**Spatial Status:**  
**Code OB:** r

**Elevation:**  
**Elevrc:**  
**Zone:** 18  
**East83:**



**Code OB Desc:** Bedrock  
**Open Hole:**  
**Cluster Kind:**  
**Date Completed:** 6/9/1994  
**Remarks:**  
**Elevrc Desc:**  
**Location Source Date:**  
**Improvement Location Source:**  
**Improvement Location Method:**  
**Source Revision Comment:**  
**Supplier Comment:**

**North83:**  
**Org CS:**  
**UTMRC:** 9  
**UTMRC Desc:** unknown UTM  
**Location Method:** na

**Overburden and Bedrock**  
**Materials Interval**

**Formation ID:** 931068359  
**Layer:** 2  
**Color:** 2  
**General Color:** GREY  
**Mat1:** 15  
**Most Common Material:** LIMESTONE  
**Mat2:** 71  
**Mat2 Desc:** FRACTURED  
**Mat3:**  
**Mat3 Desc:**  
**Formation Top Depth:** 2  
**Formation End Depth:** 5  
**Formation End Depth UOM:** ft

**Overburden and Bedrock**  
**Materials Interval**

**Formation ID:** 931068358  
**Layer:** 1  
**Color:** 6  
**General Color:** BROWN  
**Mat1:** 05  
**Most Common Material:** CLAY  
**Mat2:** 12  
**Mat2 Desc:** STONES  
**Mat3:** 79  
**Mat3 Desc:** PACKED  
**Formation Top Depth:** 0  
**Formation End Depth:** 2  
**Formation End Depth UOM:** ft

**Overburden and Bedrock**  
**Materials Interval**

**Formation ID:** 931068360  
**Layer:** 3  
**Color:** 2  
**General Color:** GREY  
**Mat1:** 15  
**Most Common Material:** LIMESTONE  
**Mat2:** 73  
**Mat2 Desc:** HARD  
**Mat3:**  
**Mat3 Desc:**  
**Formation Top Depth:** 5  
**Formation End Depth:** 92  
**Formation End Depth UOM:** ft

**Annular Space/Abandonment**  
**Sealing Record**

**Plug ID:** 933112883  
**Layer:** 1  
**Plug From:** 0  
**Plug To:** 21  
**Plug Depth UOM:** ft

**Method of Construction & Well Use**

**Method Construction ID:** 961528043  
**Method Construction Code:** 5  
**Method Construction:** Air Percussion  
**Other Method Construction:**

**Pipe Information**

**Pipe ID:** 10598153  
**Casing No:** 1  
**Comment:**  
**Alt Name:**

**Construction Record - Casing**

**Casing ID:** 930086652  
**Layer:** 2  
**Material:** 1  
**Open Hole or Material:** STEEL  
**Depth From:**  
**Depth To:** 51  
**Casing Diameter:** 6  
**Casing Diameter UOM:** inch  
**Casing Depth UOM:** ft

**Construction Record - Casing**

**Casing ID:** 930086653  
**Layer:** 3  
**Material:** 4  
**Open Hole or Material:** OPEN HOLE  
**Depth From:**  
**Depth To:** 92  
**Casing Diameter:** 6  
**Casing Diameter UOM:** inch  
**Casing Depth UOM:** ft

**Construction Record - Casing**

**Casing ID:** 930086651  
**Layer:** 1  
**Material:** 4  
**Open Hole or Material:** OPEN HOLE  
**Depth From:**  
**Depth To:** 21  
**Casing Diameter:** 10  
**Casing Diameter UOM:** inch  
**Casing Depth UOM:** ft

**Results of Well Yield Testing**

**Pump Test ID:** 991528043  
**Pump Set At:**  
**Static Level:** 18  
**Final Level After Pumping:** 60

**Recommended Pump Depth:** 80  
**Pumping Rate:** 10  
**Flowing Rate:**  
**Recommended Pump Rate:** 8  
**Levels UOM:** ft  
**Rate UOM:** GPM  
**Water State After Test Code:** 2  
**Water State After Test:** CLOUDY  
**Pumping Test Method:** 1  
**Pumping Duration HR:** 1  
**Pumping Duration MIN:** 0  
**Flowing:** No

**Draw Down & Recovery**

**Pump Test Detail ID:** 934387138  
**Test Type:** Recovery  
**Test Duration:** 30  
**Test Level:** 18  
**Test Level UOM:** ft

**Draw Down & Recovery**

**Pump Test Detail ID:** 934112329  
**Test Type:** Recovery  
**Test Duration:** 15  
**Test Level:** 20  
**Test Level UOM:** ft

**Draw Down & Recovery**

**Pump Test Detail ID:** 934656466  
**Test Type:** Recovery  
**Test Duration:** 45  
**Test Level:** 18  
**Test Level UOM:** ft

**Draw Down & Recovery**

**Pump Test Detail ID:** 934904837  
**Test Type:** Recovery  
**Test Duration:** 60  
**Test Level:** 18  
**Test Level UOM:** ft

**Water Details**

**Water ID:** 933487623  
**Layer:** 2  
**Kind Code:** 1  
**Kind:** FRESH  
**Water Found Depth:** 45  
**Water Found Depth UOM:** ft

**Water Details**

**Water ID:** 933487624  
**Layer:** 3  
**Kind Code:** 1  
**Kind:** FRESH  
**Water Found Depth:** 83  
**Water Found Depth UOM:** ft

Water Details

**Water ID:** 933487622  
**Layer:** 1  
**Kind Code:** 5  
**Kind:** Not stated  
**Water Found Depth:** 9  
**Water Found Depth UOM:** ft

Site:  
con 3 ON

**Database:**  
[WWIS](#)

**Well ID:** 1528042  
**Construction Date:**  
**Primary Water Use:** Domestic  
**Sec. Water Use:**  
**Final Well Status:** Water Supply  
**Water Type:**  
**Casing Material:**  
**Audit No:** 142105  
**Tag:**  
**Construction Method:**  
**Elevation (m):**  
**Elevation Reliability:**  
**Depth to Bedrock:**  
**Well Depth:**  
**Overburden/Bedrock:**  
**Pump Rate:**  
**Static Water Level:**  
**Flowing (Y/N):**  
**Flow Rate:**  
**Clear/Cloudy:**

**Data Entry Status:**  
**Data Src:** 1  
**Date Received:** 7/14/1994  
**Selected Flag:** Yes  
**Abandonment Rec:**  
**Contractor:** 4877  
**Form Version:** 1  
**Owner:**  
**Street Name:**  
**County:** OTTAWA  
**Municipality:** OSGOODE TOWNSHIP  
**Site Info:**  
**Lot:**  
**Concession:** 03  
**Concession Name:** CON  
**Easting NAD83:**  
**Northing NAD83:**  
**Zone:**  
**UTM Reliability:**

Bore Hole Information

**Bore Hole ID:** 10049582  
**DP2BR:** 1  
**Spatial Status:**  
**Code OB:** r  
**Code OB Desc:** Bedrock  
**Open Hole:**  
**Cluster Kind:**  
**Date Completed:** 6/10/1994  
**Remarks:**  
**Elevrc Desc:**  
**Location Source Date:**  
**Improvement Location Source:**  
**Improvement Location Method:**  
**Source Revision Comment:**  
**Supplier Comment:**

**Elevation:**  
**Elevrc:**  
**Zone:** 18  
**East83:**  
**North83:**  
**Org CS:**  
**UTMRC:** 9  
**UTMRC Desc:** unknown UTM  
**Location Method:** na

Overburden and Bedrock  
Materials Interval

**Formation ID:** 931068356  
**Layer:** 2  
**Color:** 8  
**General Color:** BLACK  
**Mat1:** 15  
**Most Common Material:** LIMESTONE  
**Mat2:** 73  
**Mat2 Desc:** HARD  
**Mat3:**  
**Mat3 Desc:**  
**Formation Top Depth:** 1  
**Formation End Depth:** 147

Formation End Depth UOM: ft

**Overburden and Bedrock  
Materials Interval**

Formation ID: 931068355  
Layer: 1  
Color: 6  
General Color: BROWN  
Mat1: 05  
Most Common Material: CLAY  
Mat2: 85  
Mat2 Desc: SOFT  
Mat3:  
Mat3 Desc:  
Formation Top Depth: 0  
Formation End Depth: 1  
Formation End Depth UOM: ft

**Overburden and Bedrock  
Materials Interval**

Formation ID: 931068357  
Layer: 3  
Color: 2  
General Color: GREY  
Mat1: 18  
Most Common Material: SANDSTONE  
Mat2: 73  
Mat2 Desc: HARD  
Mat3:  
Mat3 Desc:  
Formation Top Depth: 147  
Formation End Depth: 161  
Formation End Depth UOM: ft

**Annular Space/Abandonment  
Sealing Record**

Plug ID: 933112882  
Layer: 1  
Plug From: 0  
Plug To: 21  
Plug Depth UOM: ft

**Method of Construction & Well  
Use**

Method Construction ID: 961528042  
Method Construction Code: 5  
Method Construction: Air Percussion  
Other Method Construction:

**Pipe Information**

Pipe ID: 10598152  
Casing No: 1  
Comment:  
Alt Name:

**Construction Record - Casing**

Casing ID: 930086650  
Layer: 3

**Material:** 4  
**Open Hole or Material:** OPEN HOLE  
**Depth From:**  
**Depth To:** 161  
**Casing Diameter:** 6  
**Casing Diameter UOM:** inch  
**Casing Depth UOM:** ft

**Construction Record - Casing**

**Casing ID:** 930086649  
**Layer:** 2  
**Material:** 1  
**Open Hole or Material:** STEEL  
**Depth From:**  
**Depth To:** 21  
**Casing Diameter:** 6  
**Casing Diameter UOM:** inch  
**Casing Depth UOM:** ft

**Construction Record - Casing**

**Casing ID:** 930086648  
**Layer:** 1  
**Material:** 4  
**Open Hole or Material:** OPEN HOLE  
**Depth From:**  
**Depth To:** 21  
**Casing Diameter:** 10  
**Casing Diameter UOM:** inch  
**Casing Depth UOM:** ft

**Results of Well Yield Testing**

**Pump Test ID:** 991528042  
**Pump Set At:**  
**Static Level:** 30  
**Final Level After Pumping:** 145  
**Recommended Pump Depth:** 150  
**Pumping Rate:** 8  
**Flowing Rate:**  
**Recommended Pump Rate:** 6  
**Levels UOM:** ft  
**Rate UOM:** GPM  
**Water State After Test Code:** 2  
**Water State After Test:** CLOUDY  
**Pumping Test Method:** 1  
**Pumping Duration HR:** 1  
**Pumping Duration MIN:** 0  
**Flowing:** No

**Draw Down & Recovery**

**Pump Test Detail ID:** 934387137  
**Test Type:** Recovery  
**Test Duration:** 30  
**Test Level:** 30  
**Test Level UOM:** ft

**Draw Down & Recovery**

**Pump Test Detail ID:** 934656465  
**Test Type:** Recovery  
**Test Duration:** 45  
**Test Level:** 30

Test Level UOM: ft

**Draw Down & Recovery**

Pump Test Detail ID: 934112328  
Test Type: Recovery  
Test Duration: 15  
Test Level: 35  
Test Level UOM: ft

**Draw Down & Recovery**

Pump Test Detail ID: 934904836  
Test Type: Recovery  
Test Duration: 60  
Test Level: 30  
Test Level UOM: ft

**Water Details**

Water ID: 933487620  
Layer: 1  
Kind Code: 1  
Kind: FRESH  
Water Found Depth: 134  
Water Found Depth UOM: ft

**Water Details**

Water ID: 933487621  
Layer: 2  
Kind Code: 1  
Kind: FRESH  
Water Found Depth: 151  
Water Found Depth UOM: ft

**Site:**  
lot 5 ON

**Database:**  
WWIS

Well ID: 1527478  
Construction Date:  
Primary Water Use: Industrial  
Sec. Water Use:  
Final Well Status: Water Supply  
Water Type:  
Casing Material:  
Audit No: 135634  
Tag:  
Construction Method:  
Elevation (m):  
Elevation Reliability:  
Depth to Bedrock:  
Well Depth:  
Overburden/Bedrock:  
Pump Rate:  
Static Water Level:  
Flowing (Y/N):  
Flow Rate:  
Clear/Cloudy:

Data Entry Status:  
Data Src: 1  
Date Received: 10/7/1993  
Selected Flag: Yes  
Abandonment Rec:  
Contractor: 1119  
Form Version: 1  
Owner:  
Street Name:  
County: OTTAWA  
Municipality: OSGOODE TOWNSHIP  
Site Info:  
Lot: 005  
Concession:  
Concession Name:  
Easting NAD83:  
Northing NAD83:  
Zone:  
UTM Reliability:

**Bore Hole Information**

Bore Hole ID: 10049117  
DP2BR:  
Elevation:  
Elevrc:

**Spatial Status:**  
**Code OB:** x  
**Code OB Desc:** Unknown type in the lower layers(s)  
**Open Hole:**  
**Cluster Kind:**  
**Date Completed:** 9/16/1993  
**Remarks:**  
**Elevrc Desc:**  
**Location Source Date:**  
**Improvement Location Source:**  
**Improvement Location Method:**  
**Source Revision Comment:**  
**Supplier Comment:**

**Zone:** 18  
**East83:**  
**North83:**  
**Org CS:**  
**UTMRC:** 9  
**UTMRC Desc:** unknown UTM  
**Location Method:** na

**Overburden and Bedrock**

**Materials Interval**

**Formation ID:** 931066773  
**Layer:** 4  
**Color:** 2  
**General Color:** GREY  
**Mat1:** 15  
**Most Common Material:** LIMESTONE  
**Mat2:**  
**Mat2 Desc:**  
**Mat3:**  
**Mat3 Desc:**  
**Formation Top Depth:** 58  
**Formation End Depth:** 149  
**Formation End Depth UOM:** ft

**Overburden and Bedrock**

**Materials Interval**

**Formation ID:** 931066771  
**Layer:** 2  
**Color:** 2  
**General Color:** GREY  
**Mat1:** 00  
**Most Common Material:** UNKNOWN TYPE  
**Mat2:**  
**Mat2 Desc:**  
**Mat3:**  
**Mat3 Desc:**  
**Formation Top Depth:** 6  
**Formation End Depth:** 38  
**Formation End Depth UOM:** ft

**Overburden and Bedrock**

**Materials Interval**

**Formation ID:** 931066770  
**Layer:** 1  
**Color:**  
**General Color:**  
**Mat1:** 28  
**Most Common Material:** SAND  
**Mat2:** 11  
**Mat2 Desc:** GRAVEL  
**Mat3:**  
**Mat3 Desc:**  
**Formation Top Depth:** 0  
**Formation End Depth:** 6  
**Formation End Depth UOM:** ft



**Overburden and Bedrock  
Materials Interval**

**Formation ID:** 931066772  
**Layer:** 3  
**Color:** 2  
**General Color:** GREY  
**Mat1:** 28  
**Most Common Material:** SAND  
**Mat2:** 11  
**Mat2 Desc:** GRAVEL  
**Mat3:** 13  
**Mat3 Desc:** BOULDERS  
**Formation Top Depth:** 38  
**Formation End Depth:** 58  
**Formation End Depth UOM:** ft

**Annular Space/Abandonment  
Sealing Record**

**Plug ID:** 933112486  
**Layer:** 1  
**Plug From:** 0  
**Plug To:** 64  
**Plug Depth UOM:** ft

**Method of Construction & Well  
Use**

**Method Construction ID:** 961527478  
**Method Construction Code:** 4  
**Method Construction:** Rotary (Air)  
**Other Method Construction:**

**Pipe Information**

**Pipe ID:** 10597687  
**Casing No:** 1  
**Comment:**  
**Alt Name:**

**Construction Record - Casing**

**Casing ID:** 930085773  
**Layer:** 1  
**Material:** 1  
**Open Hole or Material:** STEEL  
**Depth From:**  
**Depth To:** 66  
**Casing Diameter:** 6  
**Casing Diameter UOM:** inch  
**Casing Depth UOM:** ft

**Results of Well Yield Testing**

**Pump Test ID:** 991527478  
**Pump Set At:**  
**Static Level:** 20  
**Final Level After Pumping:** 110  
**Recommended Pump Depth:** 120  
**Pumping Rate:** 20  
**Flowing Rate:**  
**Recommended Pump Rate:** 20  
**Levels UOM:** ft  
**Rate UOM:** GPM

**Water State After Test Code:** 2  
**Water State After Test:** CLOUDY  
**Pumping Test Method:** 1  
**Pumping Duration HR:** 1  
**Pumping Duration MIN:** 0  
**Flowing:** No

**Draw Down & Recovery**

**Pump Test Detail ID:** 934385533  
**Test Type:** Draw Down  
**Test Duration:** 30  
**Test Level:** 110  
**Test Level UOM:** ft

**Draw Down & Recovery**

**Pump Test Detail ID:** 934110718  
**Test Type:** Draw Down  
**Test Duration:** 15  
**Test Level:** 110  
**Test Level UOM:** ft

**Draw Down & Recovery**

**Pump Test Detail ID:** 934654859  
**Test Type:** Draw Down  
**Test Duration:** 45  
**Test Level:** 110  
**Test Level UOM:** ft

**Draw Down & Recovery**

**Pump Test Detail ID:** 934903653  
**Test Type:** Draw Down  
**Test Duration:** 60  
**Test Level:** 110  
**Test Level UOM:** ft

**Water Details**

**Water ID:** 933486940  
**Layer:** 1  
**Kind Code:** 5  
**Kind:** Not stated  
**Water Found Depth:** 119  
**Water Found Depth UOM:** ft

**Water Details**

**Water ID:** 933486942  
**Layer:** 3  
**Kind Code:** 5  
**Kind:** Not stated  
**Water Found Depth:** 141  
**Water Found Depth UOM:** ft

**Water Details**

**Water ID:** 933486941  
**Layer:** 2  
**Kind Code:** 5  
**Kind:** Not stated

Water Found Depth: 127  
Water Found Depth UOM: ft

**Site:**  
lot 5 ON

**Database:**  
WWIS

**Well ID:** 1527477  
**Construction Date:**  
**Primary Water Use:** Industrial  
**Sec. Water Use:**  
**Final Well Status:** Water Supply  
**Water Type:**  
**Casing Material:**  
**Audit No:** 135633  
**Tag:**  
**Construction Method:**  
**Elevation (m):**  
**Elevation Reliability:**  
**Depth to Bedrock:**  
**Well Depth:**  
**Overburden/Bedrock:**  
**Pump Rate:**  
**Static Water Level:**  
**Flowing (Y/N):**  
**Flow Rate:**  
**Clear/Cloudy:**

**Data Entry Status:**  
**Data Src:** 1  
**Date Received:** 10/7/1993  
**Selected Flag:** Yes  
**Abandonment Rec:**  
**Contractor:** 1119  
**Form Version:** 1  
**Owner:**  
**Street Name:**  
**County:** OTTAWA  
**Municipality:** OSGOODE TOWNSHIP  
**Site Info:**  
**Lot:** 005  
**Concession:**  
**Concession Name:**  
**Easting NAD83:**  
**Northing NAD83:**  
**Zone:**  
**UTM Reliability:**

**Bore Hole Information**

**Bore Hole ID:** 10049116  
**DP2BR:** 55  
**Spatial Status:**  
**Code OB:** r  
**Code OB Desc:** Bedrock  
**Open Hole:**  
**Cluster Kind:**  
**Date Completed:** 9/16/1993  
**Remarks:**  
**Elevrc Desc:**  
**Location Source Date:**  
**Improvement Location Source:**  
**Improvement Location Method:**  
**Source Revision Comment:**  
**Supplier Comment:**

**Elevation:**  
**Elevrc:**  
**Zone:** 18  
**East83:**  
**North83:**  
**Org CS:**  
**UTMRC:** 9  
**UTMRC Desc:** unknown UTM  
**Location Method:** na

**Overburden and Bedrock**  
**Materials Interval**

**Formation ID:** 931066767  
**Layer:** 1  
**Color:** 7  
**General Color:** RED  
**Mat1:** 28  
**Most Common Material:** SAND  
**Mat2:**  
**Mat2 Desc:**  
**Mat3:**  
**Mat3 Desc:**  
**Formation Top Depth:** 0  
**Formation End Depth:** 36  
**Formation End Depth UOM:** ft

**Overburden and Bedrock**  
**Materials Interval**

**Formation ID:** 931066769

**Layer:** 3  
**Color:** 2  
**General Color:** GREY  
**Mat1:** 15  
**Most Common Material:** LIMESTONE  
**Mat2:**  
**Mat2 Desc:**  
**Mat3:**  
**Mat3 Desc:**  
**Formation Top Depth:** 55  
**Formation End Depth:** 140  
**Formation End Depth UOM:** ft

**Overburden and Bedrock  
Materials Interval**

**Formation ID:** 931066768  
**Layer:** 2  
**Color:**  
**General Color:**  
**Mat1:** 11  
**Most Common Material:** GRAVEL  
**Mat2:** 13  
**Mat2 Desc:** BOULDERS  
**Mat3:**  
**Mat3 Desc:**  
**Formation Top Depth:** 36  
**Formation End Depth:** 55  
**Formation End Depth UOM:** ft

**Annular Space/Abandonment  
Sealing Record**

**Plug ID:** 933112485  
**Layer:** 1  
**Plug From:** 0  
**Plug To:** 60  
**Plug Depth UOM:** ft

**Method of Construction & Well  
Use**

**Method Construction ID:** 961527477  
**Method Construction Code:** 5  
**Method Construction:** Air Percussion  
**Other Method Construction:**

**Pipe Information**

**Pipe ID:** 10597686  
**Casing No:** 1  
**Comment:**  
**Alt Name:**

**Construction Record - Casing**

**Casing ID:** 930085772  
**Layer:** 1  
**Material:** 1  
**Open Hole or Material:** STEEL  
**Depth From:**  
**Depth To:** 63  
**Casing Diameter:** 6  
**Casing Diameter UOM:** inch  
**Casing Depth UOM:** ft

**Results of Well Yield Testing**

**Pump Test ID:** 991527477  
**Pump Set At:**  
**Static Level:** 20  
**Final Level After Pumping:** 110  
**Recommended Pump Depth:** 120  
**Pumping Rate:** 20  
**Flowing Rate:**  
**Recommended Pump Rate:** 20  
**Levels UOM:** ft  
**Rate UOM:** GPM  
**Water State After Test Code:** 2  
**Water State After Test:** CLOUDY  
**Pumping Test Method:** 1  
**Pumping Duration HR:** 1  
**Pumping Duration MIN:** 0  
**Flowing:** No

**Draw Down & Recovery**

**Pump Test Detail ID:** 934903652  
**Test Type:** Draw Down  
**Test Duration:** 60  
**Test Level:** 110  
**Test Level UOM:** ft

**Draw Down & Recovery**

**Pump Test Detail ID:** 934385532  
**Test Type:** Draw Down  
**Test Duration:** 30  
**Test Level:** 110  
**Test Level UOM:** ft

**Draw Down & Recovery**

**Pump Test Detail ID:** 934110717  
**Test Type:** Draw Down  
**Test Duration:** 15  
**Test Level:** 110  
**Test Level UOM:** ft

**Draw Down & Recovery**

**Pump Test Detail ID:** 934654858  
**Test Type:** Draw Down  
**Test Duration:** 45  
**Test Level:** 110  
**Test Level UOM:** ft

**Water Details**

**Water ID:** 933486938  
**Layer:** 2  
**Kind Code:** 5  
**Kind:** Not stated  
**Water Found Depth:** 123  
**Water Found Depth UOM:** ft

**Water Details**

Water ID: 933486937  
Layer: 1  
Kind Code: 1  
Kind: FRESH  
Water Found Depth: 119  
Water Found Depth UOM: ft

**Water Details**

Water ID: 933486939  
Layer: 3  
Kind Code: 5  
Kind: Not stated  
Water Found Depth: 136  
Water Found Depth UOM: ft

**Site:**  
lot 53 ON

**Database:**  
WWIS

Well ID:	1527427	Data Entry Status:	
Construction Date:		Data Src:	1
Primary Water Use:	Domestic	Date Received:	9/3/1993
Sec. Water Use:		Selected Flag:	Yes
Final Well Status:	Water Supply	Abandonment Rec:	
Water Type:		Contractor:	3644
Casing Material:		Form Version:	1
Audit No:	76765	Owner:	
Tag:		Street Name:	
Construction Method:		County:	OTTAWA
Elevation (m):		Municipality:	OSGOODE TOWNSHIP
Elevation Reliability:		Site Info:	
Depth to Bedrock:		Lot:	053
Well Depth:		Concession:	
Overburden/Bedrock:		Concession Name:	
Pump Rate:		Easting NAD83:	
Static Water Level:		Northing NAD83:	
Flowing (Y/N):		Zone:	
Flow Rate:		UTM Reliability:	
Clear/Cloudy:			

**Bore Hole Information**

Bore Hole ID:	10049076	Elevation:	
DP2BR:	39	Elevrc:	
Spatial Status:		Zone:	18
Code OB:	r	East83:	
Code OB Desc:	Bedrock	North83:	
Open Hole:		Org CS:	
Cluster Kind:		UTMRC:	9
Date Completed:	8/17/1993	UTMRC Desc:	unknown UTM
Remarks:		Location Method:	na
Elevrc Desc:			
Location Source Date:			
Improvement Location Source:			
Improvement Location Method:			
Source Revision Comment:			
Supplier Comment:			

**Overburden and Bedrock**  
**Materials Interval**

Formation ID: 931066634  
Layer: 2  
Color: 2  
General Color: GREY  
Mat1: 05

**Most Common Material:** CLAY  
**Mat2:** 14  
**Mat2 Desc:** HARDPAN  
**Mat3:** 12  
**Mat3 Desc:** STONES  
**Formation Top Depth:** 21  
**Formation End Depth:** 39  
**Formation End Depth UOM:** ft

**Overburden and Bedrock**

**Materials Interval**

**Formation ID:** 931066635  
**Layer:** 3  
**Color:** 2  
**General Color:** GREY  
**Mat1:** 15  
**Most Common Material:** LIMESTONE  
**Mat2:**  
**Mat2 Desc:**  
**Mat3:**  
**Mat3 Desc:**  
**Formation Top Depth:** 39  
**Formation End Depth:** 63  
**Formation End Depth UOM:** ft

**Overburden and Bedrock**

**Materials Interval**

**Formation ID:** 931066633  
**Layer:** 1  
**Color:** 2  
**General Color:** GREY  
**Mat1:** 05  
**Most Common Material:** CLAY  
**Mat2:**  
**Mat2 Desc:**  
**Mat3:**  
**Mat3 Desc:**  
**Formation Top Depth:** 0  
**Formation End Depth:** 21  
**Formation End Depth UOM:** ft

**Method of Construction & Well**

**Use**

**Method Construction ID:** 961527427  
**Method Construction Code:** 5  
**Method Construction:** Air Percussion  
**Other Method Construction:**

**Pipe Information**

**Pipe ID:** 10597646  
**Casing No:** 1  
**Comment:**  
**Alt Name:**

**Construction Record - Casing**

**Casing ID:** 930085700  
**Layer:** 1  
**Material:** 1  
**Open Hole or Material:** STEEL  
**Depth From:**

**Depth To:** 44  
**Casing Diameter:** 6  
**Casing Diameter UOM:** inch  
**Casing Depth UOM:** ft

**Construction Record - Casing**

**Casing ID:** 930085701  
**Layer:** 2  
**Material:** 4  
**Open Hole or Material:** OPEN HOLE  
**Depth From:**  
**Depth To:** 63  
**Casing Diameter:** 6  
**Casing Diameter UOM:** inch  
**Casing Depth UOM:** ft

**Results of Well Yield Testing**

**Pump Test ID:** 991527427  
**Pump Set At:**  
**Static Level:** 15  
**Final Level After Pumping:** 40  
**Recommended Pump Depth:** 40  
**Pumping Rate:** 30  
**Flowing Rate:**  
**Recommended Pump Rate:** 20  
**Levels UOM:** ft  
**Rate UOM:** GPM  
**Water State After Test Code:** 2  
**Water State After Test:** CLOUDY  
**Pumping Test Method:** 1  
**Pumping Duration HR:** 1  
**Pumping Duration MIN:** 0  
**Flowing:** No

**Draw Down & Recovery**

**Pump Test Detail ID:** 934110681  
**Test Type:** Recovery  
**Test Duration:** 15  
**Test Level:** 15  
**Test Level UOM:** ft

**Draw Down & Recovery**

**Pump Test Detail ID:** 934654822  
**Test Type:** Recovery  
**Test Duration:** 45  
**Test Level:** 15  
**Test Level UOM:** ft

**Draw Down & Recovery**

**Pump Test Detail ID:** 934385497  
**Test Type:** Recovery  
**Test Duration:** 30  
**Test Level:** 15  
**Test Level UOM:** ft

**Draw Down & Recovery**

**Pump Test Detail ID:** 934903196  
**Test Type:** Recovery



Test Duration: 60  
Test Level: 15  
Test Level UOM: ft

**Water Details**

Water ID: 933486877  
Layer: 1  
Kind Code: 5  
Kind: Not stated  
Water Found Depth: 56  
Water Found Depth UOM: ft

**Site:**  
lot 5 ON

**Database:**  
[WWIS](#)

Well ID:	1527193	Data Entry Status:	
Construction Date:		Data Src:	1
Primary Water Use:	Domestic	Date Received:	7/12/1993
Sec. Water Use:		Selected Flag:	Yes
Final Well Status:	Water Supply	Abandonment Rec:	
Water Type:		Contractor:	3644
Casing Material:		Form Version:	1
Audit No:	76721	Owner:	
Tag:		Street Name:	
Construction Method:		County:	OTTAWA
Elevation (m):		Municipality:	OSGOODE TOWNSHIP
Elevation Reliability:		Site Info:	
Depth to Bedrock:		Lot:	005
Well Depth:		Concession:	
Overburden/Bedrock:		Concession Name:	
Pump Rate:		Easting NAD83:	
Static Water Level:		Northing NAD83:	
Flowing (Y/N):		Zone:	
Flow Rate:		UTM Reliability:	
Clear/Cloudy:			

**Bore Hole Information**

Bore Hole ID:	10048863	Elevation:	
DP2BR:	0	Elevrc:	
Spatial Status:		Zone:	18
Code OB:	r	East83:	
Code OB Desc:	Bedrock	North83:	
Open Hole:		Org CS:	
Cluster Kind:		UTMRC:	9
Date Completed:	6/24/1993	UTMRC Desc:	unknown UTM
Remarks:		Location Method:	na
Elevrc Desc:			
Location Source Date:			
Improvement Location Source:			
Improvement Location Method:			
Source Revision Comment:			
Supplier Comment:			

**Overburden and Bedrock**  
**Materials Interval**

Formation ID: 931066223  
Layer: 2  
Color: 2  
General Color: GREY  
Mat1: 15  
Most Common Material: LIMESTONE  
Mat2:  
Mat2 Desc:

**Mat3:**  
**Mat3 Desc:**  
**Formation Top Depth:** 8  
**Formation End Depth:** 83  
**Formation End Depth UOM:** ft

**Overburden and Bedrock  
Materials Interval**

**Formation ID:** 931066222  
**Layer:** 1  
**Color:** 2  
**General Color:** GREY  
**Mat1:** 26  
**Most Common Material:** ROCK  
**Mat2:** 71  
**Mat2 Desc:** FRACTURED  
**Mat3:**  
**Mat3 Desc:**  
**Formation Top Depth:** 0  
**Formation End Depth:** 8  
**Formation End Depth UOM:** ft

**Method of Construction & Well  
Use**

**Method Construction ID:** 961527193  
**Method Construction Code:** 5  
**Method Construction:** Air Percussion  
**Other Method Construction:**

**Pipe Information**

**Pipe ID:** 10597433  
**Casing No:** 1  
**Comment:**  
**Alt Name:**

**Construction Record - Casing**

**Casing ID:** 930085441  
**Layer:** 2  
**Material:** 4  
**Open Hole or Material:** OPEN HOLE  
**Depth From:**  
**Depth To:** 83  
**Casing Diameter:** 6  
**Casing Diameter UOM:** inch  
**Casing Depth UOM:** ft

**Construction Record - Casing**

**Casing ID:** 930085440  
**Layer:** 1  
**Material:** 1  
**Open Hole or Material:** STEEL  
**Depth From:**  
**Depth To:** 22  
**Casing Diameter:** 6  
**Casing Diameter UOM:** inch  
**Casing Depth UOM:** ft

**Results of Well Yield Testing**

**Pump Test ID:** 991527193  
**Pump Set At:**  
**Static Level:** 10  
**Final Level After Pumping:** 75  
**Recommended Pump Depth:** 75  
**Pumping Rate:** 9  
**Flowing Rate:**  
**Recommended Pump Rate:** 9  
**Levels UOM:** ft  
**Rate UOM:** GPM  
**Water State After Test Code:** 2  
**Water State After Test:** CLOUDY  
**Pumping Test Method:** 1  
**Pumping Duration HR:** 1  
**Pumping Duration MIN:** 0  
**Flowing:** No

**Draw Down & Recovery**

**Pump Test Detail ID:** 934384946  
**Test Type:** Recovery  
**Test Duration:** 30  
**Test Level:** 10  
**Test Level UOM:** ft

**Draw Down & Recovery**

**Pump Test Detail ID:** 934110127  
**Test Type:** Recovery  
**Test Duration:** 15  
**Test Level:** 12  
**Test Level UOM:** ft

**Draw Down & Recovery**

**Pump Test Detail ID:** 934654271  
**Test Type:** Recovery  
**Test Duration:** 45  
**Test Level:** 10  
**Test Level UOM:** ft

**Draw Down & Recovery**

**Pump Test Detail ID:** 934902646  
**Test Type:** Recovery  
**Test Duration:** 60  
**Test Level:** 10  
**Test Level UOM:** ft

**Water Details**

**Water ID:** 933486690  
**Layer:** 1  
**Kind Code:** 1  
**Kind:** FRESH  
**Water Found Depth:** 60  
**Water Found Depth UOM:** ft

**Water Details**

**Water ID:** 933486691  
**Layer:** 2  
**Kind Code:** 1  
**Kind:** FRESH

Water Found Depth: 76  
Water Found Depth UOM: ft

**Site:**  
lot 5 ON

**Database:**  
WWIS

**Well ID:** 1526931  
**Construction Date:**  
**Primary Water Use:** Domestic  
**Sec. Water Use:**  
**Final Well Status:** Water Supply  
**Water Type:**  
**Casing Material:**  
**Audit No:** 53267  
**Tag:**  
**Construction Method:**  
**Elevation (m):**  
**Elevation Reliability:**  
**Depth to Bedrock:**  
**Well Depth:**  
**Overburden/Bedrock:**  
**Pump Rate:**  
**Static Water Level:**  
**Flowing (Y/N):**  
**Flow Rate:**  
**Clear/Cloudy:**

**Data Entry Status:**  
**Data Src:** 1  
**Date Received:** 10/20/1992  
**Selected Flag:** Yes  
**Abandonment Rec:**  
**Contractor:** 3323  
**Form Version:** 1  
**Owner:**  
**Street Name:**  
**County:** OTTAWA  
**Municipality:** OSGOODE TOWNSHIP  
**Site Info:**  
**Lot:** 005  
**Concession:**  
**Concession Name:**  
**Easting NAD83:**  
**Northing NAD83:**  
**Zone:**  
**UTM Reliability:**

**Bore Hole Information**

**Bore Hole ID:** 10048618  
**DP2BR:** 25  
**Spatial Status:**  
**Code OB:** r  
**Code OB Desc:** Bedrock  
**Open Hole:**  
**Cluster Kind:**  
**Date Completed:** 6/16/1991  
**Remarks:**  
**Elevrc Desc:**  
**Location Source Date:**  
**Improvement Location Source:**  
**Improvement Location Method:**  
**Source Revision Comment:**  
**Supplier Comment:**

**Elevation:**  
**Elevrc:**  
**Zone:** 18  
**East83:**  
**North83:**  
**Org CS:**  
**UTMRC:** 9  
**UTMRC Desc:** unknown UTM  
**Location Method:** na

**Overburden and Bedrock**  
**Materials Interval**

**Formation ID:** 931065577  
**Layer:** 1  
**Color:** 6  
**General Color:** BROWN  
**Mat1:** 28  
**Most Common Material:** SAND  
**Mat2:**  
**Mat2 Desc:**  
**Mat3:**  
**Mat3 Desc:**  
**Formation Top Depth:** 0  
**Formation End Depth:** 21  
**Formation End Depth UOM:** ft

**Overburden and Bedrock**  
**Materials Interval**

**Formation ID:** 931065579

**Layer:** 3  
**Color:** 2  
**General Color:** GREY  
**Mat1:** 15  
**Most Common Material:** LIMESTONE  
**Mat2:**  
**Mat2 Desc:**  
**Mat3:**  
**Mat3 Desc:**  
**Formation Top Depth:** 25  
**Formation End Depth:** 120  
**Formation End Depth UOM:** ft

**Overburden and Bedrock  
Materials Interval**

**Formation ID:** 931065578  
**Layer:** 2  
**Color:** 6  
**General Color:** BROWN  
**Mat1:** 11  
**Most Common Material:** GRAVEL  
**Mat2:**  
**Mat2 Desc:**  
**Mat3:**  
**Mat3 Desc:**  
**Formation Top Depth:** 21  
**Formation End Depth:** 25  
**Formation End Depth UOM:** ft

**Annular Space/Abandonment  
Sealing Record**

**Plug ID:** 933112067  
**Layer:** 1  
**Plug From:** 10  
**Plug To:** 30  
**Plug Depth UOM:** ft

**Method of Construction & Well  
Use**

**Method Construction ID:** 961526931  
**Method Construction Code:** 5  
**Method Construction:** Air Percussion  
**Other Method Construction:**

**Pipe Information**

**Pipe ID:** 10597188  
**Casing No:** 1  
**Comment:**  
**Alt Name:**

**Construction Record - Casing**

**Casing ID:** 930085084  
**Layer:** 1  
**Material:** 1  
**Open Hole or Material:** STEEL  
**Depth From:**  
**Depth To:** 30  
**Casing Diameter:** 6  
**Casing Diameter UOM:** inch  
**Casing Depth UOM:** ft

**Results of Well Yield Testing**

**Pump Test ID:** 991526931  
**Pump Set At:**  
**Static Level:** 13  
**Final Level After Pumping:** 125  
**Recommended Pump Depth:** 50  
**Pumping Rate:** 20  
**Flowing Rate:**  
**Recommended Pump Rate:** 15  
**Levels UOM:** ft  
**Rate UOM:** GPM  
**Water State After Test Code:** 1  
**Water State After Test:** CLEAR  
**Pumping Test Method:** 1  
**Pumping Duration HR:** 1  
**Pumping Duration MIN:** 0  
**Flowing:** No

**Draw Down & Recovery**

**Pump Test Detail ID:** 934910846  
**Test Type:**  
**Test Duration:** 60  
**Test Level:** 13  
**Test Level UOM:** ft

**Draw Down & Recovery**

**Pump Test Detail ID:** 934653654  
**Test Type:**  
**Test Duration:** 45  
**Test Level:** 13  
**Test Level UOM:** ft

**Draw Down & Recovery**

**Pump Test Detail ID:** 934392724  
**Test Type:**  
**Test Duration:** 30  
**Test Level:** 20  
**Test Level UOM:** ft

**Draw Down & Recovery**

**Pump Test Detail ID:** 934109509  
**Test Type:**  
**Test Duration:** 15  
**Test Level:** 25  
**Test Level UOM:** ft

**Water Details**

**Water ID:** 933486400  
**Layer:** 1  
**Kind Code:** 1  
**Kind:** FRESH  
**Water Found Depth:** 115  
**Water Found Depth UOM:** ft

---

**Site:**  
lot 5 ON

**Database:**  
WWIS

**Well ID:** 1526773  
**Construction Date:**  
**Primary Water Use:** Domestic  
**Sec. Water Use:**  
**Final Well Status:** Water Supply  
**Water Type:**  
**Casing Material:**  
**Audit No:** 111983  
**Tag:**  
**Construction Method:**  
**Elevation (m):**  
**Elevation Reliability:**  
**Depth to Bedrock:**  
**Well Depth:**  
**Overburden/Bedrock:**  
**Pump Rate:**  
**Static Water Level:**  
**Flowing (Y/N):**  
**Flow Rate:**  
**Clear/Cloudy:**

**Data Entry Status:**  
**Data Src:** 1  
**Date Received:** 12/8/1992  
**Selected Flag:** Yes  
**Abandonment Rec:**  
**Contractor:** 3644  
**Form Version:** 1  
**Owner:**  
**Street Name:**  
**County:** OTTAWA  
**Municipality:** OSGOODE TOWNSHIP  
**Site Info:**  
**Lot:** 005  
**Concession:**  
**Concession Name:**  
**Easting NAD83:**  
**Northing NAD83:**  
**Zone:**  
**UTM Reliability:**

**Bore Hole Information**

**Bore Hole ID:** 10048464  
**DP2BR:** 18  
**Spatial Status:**  
**Code OB:** r  
**Code OB Desc:** Bedrock  
**Open Hole:**  
**Cluster Kind:**  
**Date Completed:** 11/27/1992  
**Remarks:**  
**Elevrc Desc:**  
**Location Source Date:**  
**Improvement Location Source:**  
**Improvement Location Method:**  
**Source Revision Comment:**  
**Supplier Comment:**

**Elevation:**  
**Elevrc:**  
**Zone:** 18  
**East83:**  
**North83:**  
**Org CS:**  
**UTMRC:** 9  
**UTMRC Desc:** unknown UTM  
**Location Method:** na

**Overburden and Bedrock**

**Materials Interval**

**Formation ID:** 931065138  
**Layer:** 2  
**Color:** 2  
**General Color:** GREY  
**Mat1:** 15  
**Most Common Material:** LIMESTONE  
**Mat2:**  
**Mat2 Desc:**  
**Mat3:**  
**Mat3 Desc:**  
**Formation Top Depth:** 18  
**Formation End Depth:** 143  
**Formation End Depth UOM:** ft

**Overburden and Bedrock**

**Materials Interval**

**Formation ID:** 931065137  
**Layer:** 1  
**Color:** 2  
**General Color:** GREY  
**Mat1:** 11  
**Most Common Material:** GRAVEL

**Mat2:**  
**Mat2 Desc:**  
**Mat3:**  
**Mat3 Desc:**  
**Formation Top Depth:** 0  
**Formation End Depth:** 18  
**Formation End Depth UOM:** ft

**Method of Construction & Well Use**

**Method Construction ID:** 961526773  
**Method Construction Code:** 5  
**Method Construction:** Air Percussion  
**Other Method Construction:**

**Pipe Information**

**Pipe ID:** 10597034  
**Casing No:** 1  
**Comment:**  
**Alt Name:**

**Construction Record - Casing**

**Casing ID:** 930084874  
**Layer:** 2  
**Material:** 4  
**Open Hole or Material:** OPEN HOLE  
**Depth From:**  
**Depth To:** 143  
**Casing Diameter:** 6  
**Casing Diameter UOM:** inch  
**Casing Depth UOM:** ft

**Construction Record - Casing**

**Casing ID:** 930084873  
**Layer:** 1  
**Material:** 1  
**Open Hole or Material:** STEEL  
**Depth From:**  
**Depth To:** 21  
**Casing Diameter:** 6  
**Casing Diameter UOM:** inch  
**Casing Depth UOM:** ft

**Results of Well Yield Testing**

**Pump Test ID:** 991526773  
**Pump Set At:**  
**Static Level:** 10  
**Final Level After Pumping:** 60  
**Recommended Pump Depth:** 60  
**Pumping Rate:** 12  
**Flowing Rate:**  
**Recommended Pump Rate:** 10  
**Levels UOM:** ft  
**Rate UOM:** GPM  
**Water State After Test Code:** 2  
**Water State After Test:** CLOUDY  
**Pumping Test Method:** 1  
**Pumping Duration HR:** 1  
**Pumping Duration MIN:** 0  
**Flowing:** No



**Draw Down & Recovery**

**Pump Test Detail ID:** 934392156  
**Test Type:** Recovery  
**Test Duration:** 30  
**Test Level:** 10  
**Test Level UOM:** ft

**Draw Down & Recovery**

**Pump Test Detail ID:** 934108521  
**Test Type:** Recovery  
**Test Duration:** 15  
**Test Level:** 13  
**Test Level UOM:** ft

**Draw Down & Recovery**

**Pump Test Detail ID:** 934910286  
**Test Type:** Recovery  
**Test Duration:** 60  
**Test Level:** 10  
**Test Level UOM:** ft

**Draw Down & Recovery**

**Pump Test Detail ID:** 934653090  
**Test Type:** Recovery  
**Test Duration:** 45  
**Test Level:** 10  
**Test Level UOM:** ft

**Water Details**

**Water ID:** 933486196  
**Layer:** 1  
**Kind Code:** 1  
**Kind:** FRESH  
**Water Found Depth:** 137  
**Water Found Depth UOM:** ft

---

**Site:**

lot 5 ON

**Database:**  
**WWIS**

**Well ID:** 1526277  
**Construction Date:**  
**Primary Water Use:** Domestic  
**Sec. Water Use:**  
**Final Well Status:** Water Supply  
**Water Type:**  
**Casing Material:**  
**Audit No:** 111812  
**Tag:**  
**Construction Method:**  
**Elevation (m):**  
**Elevation Reliability:**  
**Depth to Bedrock:**  
**Well Depth:**  
**Overburden/Bedrock:**  
**Pump Rate:**  
**Static Water Level:**  
**Flowing (Y/N):**  
**Flow Rate:**

**Data Entry Status:**  
**Data Src:** 1  
**Date Received:** 6/22/1992  
**Selected Flag:** Yes  
**Abandonment Rec:**  
**Contractor:** 3644  
**Form Version:** 1  
**Owner:**  
**Street Name:**  
**County:** OTTAWA  
**Municipality:** OSGOODE TOWNSHIP  
**Site Info:**  
**Lot:** 005  
**Concession:**  
**Concession Name:**  
**Easting NAD83:**  
**Northing NAD83:**  
**Zone:**  
**UTM Reliability:**

Clear/Cloudy:

**Bore Hole Information**

<b>Bore Hole ID:</b>	10047995	<b>Elevation:</b>	
<b>DP2BR:</b>	37	<b>Elevrc:</b>	
<b>Spatial Status:</b>		<b>Zone:</b>	18
<b>Code OB:</b>	r	<b>East83:</b>	
<b>Code OB Desc:</b>	Bedrock	<b>North83:</b>	
<b>Open Hole:</b>		<b>Org CS:</b>	
<b>Cluster Kind:</b>		<b>UTMRC:</b>	9
<b>Date Completed:</b>	6/9/1992	<b>UTMRC Desc:</b>	unknown UTM
<b>Remarks:</b>		<b>Location Method:</b>	na
<b>Elevrc Desc:</b>			
<b>Location Source Date:</b>			
<b>Improvement Location Source:</b>			
<b>Improvement Location Method:</b>			
<b>Source Revision Comment:</b>			
<b>Supplier Comment:</b>			

**Overburden and Bedrock**

**Materials Interval**

<b>Formation ID:</b>	931063699
<b>Layer:</b>	1
<b>Color:</b>	2
<b>General Color:</b>	GREY
<b>Mat1:</b>	28
<b>Most Common Material:</b>	SAND
<b>Mat2:</b>	
<b>Mat2 Desc:</b>	
<b>Mat3:</b>	
<b>Mat3 Desc:</b>	
<b>Formation Top Depth:</b>	0
<b>Formation End Depth:</b>	3
<b>Formation End Depth UOM:</b>	ft

**Overburden and Bedrock**

**Materials Interval**

<b>Formation ID:</b>	931063702
<b>Layer:</b>	4
<b>Color:</b>	2
<b>General Color:</b>	GREY
<b>Mat1:</b>	15
<b>Most Common Material:</b>	LIMESTONE
<b>Mat2:</b>	
<b>Mat2 Desc:</b>	
<b>Mat3:</b>	
<b>Mat3 Desc:</b>	
<b>Formation Top Depth:</b>	37
<b>Formation End Depth:</b>	103
<b>Formation End Depth UOM:</b>	ft

**Overburden and Bedrock**

**Materials Interval**

<b>Formation ID:</b>	931063701
<b>Layer:</b>	3
<b>Color:</b>	2
<b>General Color:</b>	GREY
<b>Mat1:</b>	14
<b>Most Common Material:</b>	HARDPAN
<b>Mat2:</b>	12
<b>Mat2 Desc:</b>	STONES

**Mat3:** 11  
**Mat3 Desc:** GRAVEL  
**Formation Top Depth:** 15  
**Formation End Depth:** 37  
**Formation End Depth UOM:** ft

**Overburden and Bedrock  
Materials Interval**

**Formation ID:** 931063700  
**Layer:** 2  
**Color:** 2  
**General Color:** GREY  
**Mat1:** 05  
**Most Common Material:** CLAY  
**Mat2:**  
**Mat2 Desc:**  
**Mat3:**  
**Mat3 Desc:**  
**Formation Top Depth:** 3  
**Formation End Depth:** 15  
**Formation End Depth UOM:** ft

**Method of Construction & Well  
Use**

**Method Construction ID:** 961526277  
**Method Construction Code:** 5  
**Method Construction:** Air Percussion  
**Other Method Construction:**

**Pipe Information**

**Pipe ID:** 10596565  
**Casing No:** 1  
**Comment:**  
**Alt Name:**

**Construction Record - Casing**

**Casing ID:** 930084011  
**Layer:** 2  
**Material:** 4  
**Open Hole or Material:** OPEN HOLE  
**Depth From:**  
**Depth To:** 103  
**Casing Diameter:** 6  
**Casing Diameter UOM:** inch  
**Casing Depth UOM:** ft

**Construction Record - Casing**

**Casing ID:** 930084010  
**Layer:** 1  
**Material:** 1  
**Open Hole or Material:** STEEL  
**Depth From:**  
**Depth To:** 40  
**Casing Diameter:** 6  
**Casing Diameter UOM:** inch  
**Casing Depth UOM:** ft

**Results of Well Yield Testing**

**Pump Test ID:** 991526277  
**Pump Set At:**  
**Static Level:** 5  
**Final Level After Pumping:** 30  
**Recommended Pump Depth:** 30  
**Pumping Rate:** 30  
**Flowing Rate:**  
**Recommended Pump Rate:** 10  
**Levels UOM:** ft  
**Rate UOM:** GPM  
**Water State After Test Code:** 2  
**Water State After Test:** CLOUDY  
**Pumping Test Method:** 1  
**Pumping Duration HR:** 1  
**Pumping Duration MIN:** 0  
**Flowing:** No

**Draw Down & Recovery**

**Pump Test Detail ID:** 934390480  
**Test Type:**  
**Test Duration:** 30  
**Test Level:** 30  
**Test Level UOM:** ft

**Draw Down & Recovery**

**Pump Test Detail ID:** 934908618  
**Test Type:**  
**Test Duration:** 60  
**Test Level:** 30  
**Test Level UOM:** ft

**Draw Down & Recovery**

**Pump Test Detail ID:** 934651420  
**Test Type:**  
**Test Duration:** 45  
**Test Level:** 30  
**Test Level UOM:** ft

**Draw Down & Recovery**

**Pump Test Detail ID:** 934106846  
**Test Type:**  
**Test Duration:** 15  
**Test Level:** 30  
**Test Level UOM:** ft

**Water Details**

**Water ID:** 933485526  
**Layer:** 1  
**Kind Code:** 1  
**Kind:** FRESH  
**Water Found Depth:** 96  
**Water Found Depth UOM:** ft

---

**Site:**  
con 3 ON

**Database:**  
WWIS

**Well ID:** 1526050  
**Construction Date:**  
**Primary Water Use:** Domestic

**Data Entry Status:**  
**Data Src:** 1  
**Date Received:** 1/20/1992

**Sec. Water Use:**  
**Final Well Status:** Water Supply  
**Water Type:**  
**Casing Material:**  
**Audit No:** 84010  
**Tag:**  
**Construction Method:**  
**Elevation (m):**  
**Elevation Reliability:**  
**Depth to Bedrock:**  
**Well Depth:**  
**Overburden/Bedrock:**  
**Pump Rate:**  
**Static Water Level:**  
**Flowing (Y/N):**  
**Flow Rate:**  
**Clear/Cloudy:**

**Selected Flag:** Yes  
**Abandonment Rec:** 6019  
**Contractor:** 1  
**Form Version:** 1  
**Owner:**  
**Street Name:**  
**County:** OTTAWA  
**Municipality:** OSGOODE TOWNSHIP  
**Site Info:**  
**Lot:**  
**Concession:** 03  
**Concession Name:** CON  
**Easting NAD83:**  
**Northing NAD83:**  
**Zone:**  
**UTM Reliability:**

**Bore Hole Information**

**Bore Hole ID:** 10047785  
**DP2BR:**  
**Spatial Status:**  
**Code OB:** 0  
**Code OB Desc:** Overburden  
**Open Hole:**  
**Cluster Kind:**  
**Date Completed:** 10/11/1991  
**Remarks:**  
**Elevrc Desc:**  
**Location Source Date:**  
**Improvement Location Source:**  
**Improvement Location Method:**  
**Source Revision Comment:**  
**Supplier Comment:**

**Elevation:**  
**Elevrc:**  
**Zone:** 18  
**East83:**  
**North83:**  
**Org CS:**  
**UTMRC:** 9  
**UTMRC Desc:** unknown UTM  
**Location Method:** na

**Overburden and Bedrock**  
**Materials Interval**

**Formation ID:** 931063066  
**Layer:** 1  
**Color:** 6  
**General Color:** BROWN  
**Mat1:** 28  
**Most Common Material:** SAND  
**Mat2:** 84  
**Mat2 Desc:** SILTY  
**Mat3:** 02  
**Mat3 Desc:** TOPSOIL  
**Formation Top Depth:** 0  
**Formation End Depth:** 26  
**Formation End Depth UOM:** ft

**Overburden and Bedrock**  
**Materials Interval**

**Formation ID:** 931063067  
**Layer:** 2  
**Color:** 2  
**General Color:** GREY  
**Mat1:** 11  
**Most Common Material:** GRAVEL  
**Mat2:** 84  
**Mat2 Desc:** SILTY  
**Mat3:**  
**Mat3 Desc:**

**Formation Top Depth:** 26  
**Formation End Depth:** 29  
**Formation End Depth UOM:** ft

**Annular Space/Abandonment  
Sealing Record**

**Plug ID:** 933111504  
**Layer:** 1  
**Plug From:** 14  
**Plug To:** 20  
**Plug Depth UOM:** ft

**Method of Construction & Well  
Use**

**Method Construction ID:** 961526050  
**Method Construction Code:** 8  
**Method Construction:** Jetting  
**Other Method Construction:**

**Pipe Information**

**Pipe ID:** 10596355  
**Casing No:** 1  
**Comment:**  
**Alt Name:**

**Construction Record - Casing**

**Casing ID:** 930083655  
**Layer:** 1  
**Material:** 2  
**Open Hole or Material:** GALVANIZED  
**Depth From:**  
**Depth To:** 29  
**Casing Diameter:** 2  
**Casing Diameter UOM:** inch  
**Casing Depth UOM:** ft

**Construction Record - Screen**

**Screen ID:** 933326391  
**Layer:** 1  
**Slot:** 016  
**Screen Top Depth:** 26  
**Screen End Depth:** 29  
**Screen Material:**  
**Screen Depth UOM:** ft  
**Screen Diameter UOM:** inch  
**Screen Diameter:** 2

**Results of Well Yield Testing**

**Pump Test ID:** 991526050  
**Pump Set At:**  
**Static Level:** 19  
**Final Level After Pumping:** 22  
**Recommended Pump Depth:**  
**Pumping Rate:** 37  
**Flowing Rate:**  
**Recommended Pump Rate:**  
**Levels UOM:** ft  
**Rate UOM:** GPM

Water State After Test Code: 1  
Water State After Test: CLEAR  
Pumping Test Method: 1  
Pumping Duration HR: 1  
Pumping Duration MIN: 0  
Flowing: No

**Water Details**

Water ID: 933485227  
Layer: 1  
Kind Code: 1  
Kind: FRESH  
Water Found Depth: 26  
Water Found Depth UOM: ft

**Site:**  
con 3 ON

**Database:**  
[WWIS](#)

Well ID:	1526049	Data Entry Status:	
Construction Date:		Data Src:	1
Primary Water Use:	Domestic	Date Received:	1/20/1992
Sec. Water Use:		Selected Flag:	Yes
Final Well Status:	Water Supply	Abandonment Rec:	
Water Type:		Contractor:	6019
Casing Material:		Form Version:	1
Audit No:	84007	Owner:	
Tag:		Street Name:	
Construction Method:		County:	OTTAWA
Elevation (m):		Municipality:	OSGOODE TOWNSHIP
Elevation Reliability:		Site Info:	
Depth to Bedrock:		Lot:	
Well Depth:		Concession:	03
Overburden/Bedrock:		Concession Name:	CON
Pump Rate:		Easting NAD83:	
Static Water Level:		Northing NAD83:	
Flowing (Y/N):		Zone:	
Flow Rate:		UTM Reliability:	
Clear/Cloudy:			

**Bore Hole Information**

Bore Hole ID:	10047784	Elevation:	
DP2BR:		Elevrc:	
Spatial Status:		Zone:	18
Code OB:	o	East83:	
Code OB Desc:	Overburden	North83:	
Open Hole:		Org CS:	
Cluster Kind:		UTMRC:	9
Date Completed:	10/11/1991	UTMRC Desc:	unknown UTM
Remarks:		Location Method:	na
Elevrc Desc:			
Location Source Date:			
Improvement Location Source:			
Improvement Location Method:			
Source Revision Comment:			
Supplier Comment:			

**Overburden and Bedrock**  
**Materials Interval**

Formation ID: 931063064  
Layer: 1  
Color: 6  
General Color: BROWN  
Mat1: 28

**Most Common Material:** SAND  
**Mat2:** 06  
**Mat2 Desc:** SILT  
**Mat3:** 08  
**Mat3 Desc:** FINE SAND  
**Formation Top Depth:** 0  
**Formation End Depth:** 32  
**Formation End Depth UOM:** ft

**Overburden and Bedrock**

**Materials Interval**

**Formation ID:** 931063065  
**Layer:** 2  
**Color:** 2  
**General Color:** GREY  
**Mat1:** 11  
**Most Common Material:** GRAVEL  
**Mat2:** 06  
**Mat2 Desc:** SILT  
**Mat3:**  
**Mat3 Desc:**  
**Formation Top Depth:** 32  
**Formation End Depth:** 35  
**Formation End Depth UOM:** ft

**Annular Space/Abandonment**

**Sealing Record**

**Plug ID:** 933111503  
**Layer:** 1  
**Plug From:** 15  
**Plug To:** 21  
**Plug Depth UOM:** ft

**Method of Construction & Well**

**Use**

**Method Construction ID:** 961526049  
**Method Construction Code:** 8  
**Method Construction:** Jetting  
**Other Method Construction:**

**Pipe Information**

**Pipe ID:** 10596354  
**Casing No:** 1  
**Comment:**  
**Alt Name:**

**Construction Record - Casing**

**Casing ID:** 930083654  
**Layer:** 1  
**Material:** 2  
**Open Hole or Material:** GALVANIZED  
**Depth From:**  
**Depth To:** 35  
**Casing Diameter:** 2  
**Casing Diameter UOM:** inch  
**Casing Depth UOM:** ft

**Construction Record - Screen**



Screen ID: 933326390  
Layer: 1  
Slot: 016  
Screen Top Depth: 32  
Screen End Depth: 35  
Screen Material:  
Screen Depth UOM: ft  
Screen Diameter UOM: inch  
Screen Diameter: 2

**Results of Well Yield Testing**

Pump Test ID: 991526049  
Pump Set At:  
Static Level: 19  
Final Level After Pumping: 22  
Recommended Pump Depth:  
Pumping Rate: 7  
Flowing Rate:  
Recommended Pump Rate:  
Levels UOM: ft  
Rate UOM: GPM  
Water State After Test Code: 1  
Water State After Test: CLEAR  
Pumping Test Method: 1  
Pumping Duration HR: 1  
Pumping Duration MIN: 0  
Flowing: No

**Water Details**

Water ID: 933485226  
Layer: 1  
Kind Code: 1  
Kind: FRESH  
Water Found Depth: 32  
Water Found Depth UOM: ft

**Site:**  
con 3 ON

**Database:**  
WWIS

Well ID: 1526048  
Construction Date:  
Primary Water Use: Domestic  
Sec. Water Use:  
Final Well Status: Water Supply  
Water Type:  
Casing Material:  
Audit No: 84008  
Tag:  
Construction Method:  
Elevation (m):  
Elevation Reliability:  
Depth to Bedrock:  
Well Depth:  
Overburden/Bedrock:  
Pump Rate:  
Static Water Level:  
Flowing (Y/N):  
Flow Rate:  
Clear/Cloudy:

**Data Entry Status:**  
Data Src: 1  
Date Received: 1/20/1992  
Selected Flag: Yes  
Abandonment Rec:  
Contractor: 6019  
Form Version: 1  
Owner:  
Street Name:  
County: OTTAWA  
Municipality: OSGOODE TOWNSHIP  
Site Info:  
Lot:  
Concession: 03  
Concession Name: CON  
Easting NAD83:  
Northing NAD83:  
Zone:  
UTM Reliability:

**Bore Hole Information**

Bore Hole ID: 10047783  
DP2BR:

Elevation:  
Elevrc:

**Spatial Status:**  
**Code OB:** 0  
**Code OB Desc:** Overburden  
**Open Hole:**  
**Cluster Kind:**  
**Date Completed:** 10/11/1991  
**Remarks:**  
**Elevrc Desc:**  
**Location Source Date:**  
**Improvement Location Source:**  
**Improvement Location Method:**  
**Source Revision Comment:**  
**Supplier Comment:**

**Zone:** 18  
**East83:**  
**North83:**  
**Org CS:**  
**UTMRC:** 9  
**UTMRC Desc:** unknown UTM  
**Location Method:** na

**Overburden and Bedrock**  
**Materials Interval**

**Formation ID:** 931063062  
**Layer:** 1  
**Color:** 6  
**General Color:** BROWN  
**Mat1:** 28  
**Most Common Material:** SAND  
**Mat2:** 08  
**Mat2 Desc:** FINE SAND  
**Mat3:** 84  
**Mat3 Desc:** SILTY  
**Formation Top Depth:** 0  
**Formation End Depth:** 26  
**Formation End Depth UOM:** ft

**Overburden and Bedrock**  
**Materials Interval**

**Formation ID:** 931063063  
**Layer:** 2  
**Color:**  
**General Color:**  
**Mat1:** 11  
**Most Common Material:** GRAVEL  
**Mat2:** 84  
**Mat2 Desc:** SILTY  
**Mat3:**  
**Mat3 Desc:**  
**Formation Top Depth:** 26  
**Formation End Depth:** 28  
**Formation End Depth UOM:** ft

**Annular Space/Abandonment**  
**Sealing Record**

**Plug ID:** 933111502  
**Layer:** 1  
**Plug From:** 15  
**Plug To:** 22  
**Plug Depth UOM:** ft

**Method of Construction & Well**  
**Use**

**Method Construction ID:** 961526048  
**Method Construction Code:** 8  
**Method Construction:** Jetting  
**Other Method Construction:**

**Pipe Information**

Pipe ID: 10596353  
Casing No: 1  
Comment:  
Alt Name:

**Construction Record - Casing**

Casing ID: 930083653  
Layer: 1  
Material: 1  
Open Hole or Material: STEEL  
Depth From:  
Depth To: 28  
Casing Diameter: 2  
Casing Diameter UOM: inch  
Casing Depth UOM: ft

**Construction Record - Screen**

Screen ID: 933326389  
Layer: 1  
Slot: 016  
Screen Top Depth: 25  
Screen End Depth: 28  
Screen Material:  
Screen Depth UOM: ft  
Screen Diameter UOM: inch  
Screen Diameter: 2

**Results of Well Yield Testing**

Pump Test ID: 991526048  
Pump Set At:  
Static Level: 8  
Final Level After Pumping: 22  
Recommended Pump Depth:  
Pumping Rate: 37  
Flowing Rate:  
Recommended Pump Rate:  
Levels UOM: ft  
Rate UOM: GPM  
Water State After Test Code: 1  
Water State After Test: CLEAR  
Pumping Test Method: 1  
Pumping Duration HR: 1  
Pumping Duration MIN: 0  
Flowing: No

**Water Details**

Water ID: 933485225  
Layer: 1  
Kind Code: 1  
Kind: FRESH  
Water Found Depth: 26  
Water Found Depth UOM: ft

**Site:**  
con 3 ON

**Database:**  
WWIS

Well ID: 1526047  
Construction Date:  
Primary Water Use: Domestic

**Data Entry Status:**  
Data Src: 1  
Date Received: 1/20/1992

**Sec. Water Use:**  
**Final Well Status:** Water Supply  
**Water Type:**  
**Casing Material:**  
**Audit No:** 84013  
**Tag:**  
**Construction Method:**  
**Elevation (m):**  
**Elevation Reliability:**  
**Depth to Bedrock:**  
**Well Depth:**  
**Overburden/Bedrock:**  
**Pump Rate:**  
**Static Water Level:**  
**Flowing (Y/N):**  
**Flow Rate:**  
**Clear/Cloudy:**

**Selected Flag:** Yes  
**Abandonment Rec:** 6019  
**Contractor:** 1  
**Form Version:** 1  
**Owner:**  
**Street Name:**  
**County:** OTTAWA  
**Municipality:** OSGOODE TOWNSHIP  
**Site Info:**  
**Lot:**  
**Concession:** 03  
**Concession Name:** CON  
**Easting NAD83:**  
**Northing NAD83:**  
**Zone:**  
**UTM Reliability:**

**Bore Hole Information**

**Bore Hole ID:** 10047782  
**DP2BR:**  
**Spatial Status:**  
**Code OB:** 0  
**Code OB Desc:** Overburden  
**Open Hole:**  
**Cluster Kind:**  
**Date Completed:** 10/11/1990  
**Remarks:**  
**Elevrc Desc:**  
**Location Source Date:**  
**Improvement Location Source:**  
**Improvement Location Method:**  
**Source Revision Comment:**  
**Supplier Comment:**

**Elevation:**  
**Elevrc:**  
**Zone:** 18  
**East83:**  
**North83:**  
**Org CS:**  
**UTMRC:** 9  
**UTMRC Desc:** unknown UTM  
**Location Method:** na

**Overburden and Bedrock**  
**Materials Interval**

**Formation ID:** 931063061  
**Layer:** 1  
**Color:**  
**General Color:**  
**Mat1:** 11  
**Most Common Material:** GRAVEL  
**Mat2:** 28  
**Mat2 Desc:** SAND  
**Mat3:** 06  
**Mat3 Desc:** SILT  
**Formation Top Depth:** 0  
**Formation End Depth:** 28  
**Formation End Depth UOM:** ft

**Annular Space/Abandonment**  
**Sealing Record**

**Plug ID:** 933111501  
**Layer:** 1  
**Plug From:** 20  
**Plug To:** 26  
**Plug Depth UOM:** ft

**Method of Construction & Well**  
**Use**

**Method Construction ID:** 961526047  
**Method Construction Code:** 8  
**Method Construction:** Jetting  
**Other Method Construction:**

**Pipe Information**

**Pipe ID:** 10596352  
**Casing No:** 1  
**Comment:**  
**Alt Name:**

**Construction Record - Casing**

**Casing ID:** 930083652  
**Layer:** 1  
**Material:** 1  
**Open Hole or Material:** STEEL  
**Depth From:**  
**Depth To:** 28  
**Casing Diameter:** 2  
**Casing Diameter UOM:** inch  
**Casing Depth UOM:** ft

**Construction Record - Screen**

**Screen ID:** 933326388  
**Layer:** 1  
**Slot:** 016  
**Screen Top Depth:** 25  
**Screen End Depth:** 28  
**Screen Material:**  
**Screen Depth UOM:** ft  
**Screen Diameter UOM:** inch  
**Screen Diameter:** 2

**Results of Well Yield Testing**

**Pump Test ID:** 991526047  
**Pump Set At:**  
**Static Level:** 23  
**Final Level After Pumping:** 24  
**Recommended Pump Depth:**  
**Pumping Rate:** 37  
**Flowing Rate:**  
**Recommended Pump Rate:**  
**Levels UOM:** ft  
**Rate UOM:** GPM  
**Water State After Test Code:** 1  
**Water State After Test:** CLEAR  
**Pumping Test Method:** 1  
**Pumping Duration HR:** 1  
**Pumping Duration MIN:** 0  
**Flowing:** No

**Water Details**

**Water ID:** 933485224  
**Layer:** 1  
**Kind Code:** 1  
**Kind:** FRESH  
**Water Found Depth:** 24  
**Water Found Depth UOM:** ft

**Site:**  
con 3 ON

**Database:**  
WWIS

**Well ID:** 1526046  
**Construction Date:**  
**Primary Water Use:** Domestic  
**Sec. Water Use:**  
**Final Well Status:** Water Supply  
**Water Type:**  
**Casing Material:**  
**Audit No:** 84014  
**Tag:**  
**Construction Method:**  
**Elevation (m):**  
**Elevation Reliability:**  
**Depth to Bedrock:**  
**Well Depth:**  
**Overburden/Bedrock:**  
**Pump Rate:**  
**Static Water Level:**  
**Flowing (Y/N):**  
**Flow Rate:**  
**Clear/Cloudy:**

**Data Entry Status:**  
**Data Src:** 1  
**Date Received:** 1/20/1992  
**Selected Flag:** Yes  
**Abandonment Rec:**  
**Contractor:** 6019  
**Form Version:** 1  
**Owner:**  
**Street Name:**  
**County:** OTTAWA  
**Municipality:** OSGOODE TOWNSHIP  
**Site Info:**  
**Lot:**  
**Concession:** 03  
**Concession Name:** CON  
**Easting NAD83:**  
**Northing NAD83:**  
**Zone:**  
**UTM Reliability:**

**Bore Hole Information**

**Bore Hole ID:** 10047781  
**DP2BR:**  
**Spatial Status:**  
**Code OB:** 0  
**Code OB Desc:** Overburden  
**Open Hole:**  
**Cluster Kind:**  
**Date Completed:** 10/11/1991  
**Remarks:**  
**Elevrc Desc:**  
**Location Source Date:**  
**Improvement Location Source:**  
**Improvement Location Method:**  
**Source Revision Comment:**  
**Supplier Comment:**

**Elevation:**  
**Elevrc:**  
**Zone:** 18  
**East83:**  
**North83:**  
**Org CS:**  
**UTMRC:** 9  
**UTMRC Desc:** unknown UTM  
**Location Method:** na

**Overburden and Bedrock**  
**Materials Interval**

**Formation ID:** 931063060  
**Layer:** 1  
**Color:** 2  
**General Color:** GREY  
**Mat1:** 11  
**Most Common Material:** GRAVEL  
**Mat2:** 84  
**Mat2 Desc:** SILTY  
**Mat3:** 28  
**Mat3 Desc:** SAND  
**Formation Top Depth:** 0  
**Formation End Depth:** 27  
**Formation End Depth UOM:** ft

**Annular Space/Abandonment**  
**Sealing Record**

**Plug ID:** 933111500  
**Layer:** 1  
**Plug From:** 18  
**Plug To:** 25

**Plug Depth UOM:** ft

**Method of Construction & Well Use**

**Method Construction ID:** 961526046  
**Method Construction Code:** 8  
**Method Construction:** Jetting  
**Other Method Construction:**

**Pipe Information**

**Pipe ID:** 10596351  
**Casing No:** 1  
**Comment:**  
**Alt Name:**

**Construction Record - Casing**

**Casing ID:** 930083651  
**Layer:** 1  
**Material:** 2  
**Open Hole or Material:** GALVANIZED  
**Depth From:**  
**Depth To:** 27  
**Casing Diameter:** 2  
**Casing Diameter UOM:** inch  
**Casing Depth UOM:** ft

**Construction Record - Screen**

**Screen ID:** 933326387  
**Layer:** 1  
**Slot:** 016  
**Screen Top Depth:** 24  
**Screen End Depth:** 27  
**Screen Material:**  
**Screen Depth UOM:** ft  
**Screen Diameter UOM:** inch  
**Screen Diameter:** 2

**Results of Well Yield Testing**

**Pump Test ID:** 991526046  
**Pump Set At:**  
**Static Level:** 23  
**Final Level After Pumping:** 24  
**Recommended Pump Depth:**  
**Pumping Rate:** 7  
**Flowing Rate:**  
**Recommended Pump Rate:**  
**Levels UOM:** ft  
**Rate UOM:** GPM  
**Water State After Test Code:** 1  
**Water State After Test:** CLEAR  
**Pumping Test Method:** 1  
**Pumping Duration HR:** 1  
**Pumping Duration MIN:** 0  
**Flowing:** No

**Water Details**

**Water ID:** 933485223  
**Layer:** 1

Kind Code: 1  
Kind: FRESH  
Water Found Depth: 24  
Water Found Depth UOM: ft

**Site:**  
lot 5 ON

**Database:**  
WWIS

Well ID: 1525968  
Construction Date:  
Primary Water Use: Domestic  
Sec. Water Use:  
Final Well Status: Water Supply  
Water Type:  
Casing Material:  
Audit No: 098169  
Tag:  
Construction Method:  
Elevation (m):  
Elevation Reliability:  
Depth to Bedrock:  
Well Depth:  
Overburden/Bedrock:  
Pump Rate:  
Static Water Level:  
Flowing (Y/N):  
Flow Rate:  
Clear/Cloudy:

Data Entry Status:  
Data Src: 1  
Date Received: 12/6/1991  
Selected Flag: Yes  
Abandonment Rec:  
Contractor: 1517  
Form Version: 1  
Owner:  
Street Name:  
County: OTTAWA  
Municipality: OSGOODE TOWNSHIP  
Site Info:  
Lot: 005  
Concession:  
Concession Name:  
Easting NAD83:  
Northing NAD83:  
Zone:  
UTM Reliability:

**Bore Hole Information**

Bore Hole ID: 10047703  
DP2BR: 6  
Spatial Status:  
Code OB: r  
Code OB Desc: Bedrock  
Open Hole:  
Cluster Kind:  
Date Completed: 10/8/1991  
Remarks:  
Elevrc Desc:  
Location Source Date:  
Improvement Location Source:  
Improvement Location Method:  
Source Revision Comment:  
Supplier Comment:

Elevation:  
Elevrc:  
Zone: 18  
East83:  
North83:  
Org CS:  
UTMRC: 9  
UTMRC Desc: unknown UTM  
Location Method: na

**Overburden and Bedrock**  
**Materials Interval**

Formation ID: 931062818  
Layer: 1  
Color: 6  
General Color: BROWN  
Mat1: 05  
Most Common Material: CLAY  
Mat2: 12  
Mat2 Desc: STONES  
Mat3: 14  
Mat3 Desc: HARDPAN  
Formation Top Depth: 0  
Formation End Depth: 6  
Formation End Depth UOM: ft

**Overburden and Bedrock**  
**Materials Interval**



**Formation ID:** 931062819  
**Layer:** 2  
**Color:** 2  
**General Color:** GREY  
**Mat1:** 15  
**Most Common Material:** LIMESTONE  
**Mat2:** 73  
**Mat2 Desc:** HARD  
**Mat3:**  
**Mat3 Desc:**  
**Formation Top Depth:** 6  
**Formation End Depth:** 57  
**Formation End Depth UOM:** ft

**Annular Space/Abandonment  
Sealing Record**

**Plug ID:** 933111462  
**Layer:** 1  
**Plug From:** 0  
**Plug To:** 22  
**Plug Depth UOM:** ft

**Method of Construction & Well  
Use**

**Method Construction ID:** 961525968  
**Method Construction Code:** 1  
**Method Construction:** Cable Tool  
**Other Method Construction:**

**Pipe Information**

**Pipe ID:** 10596273  
**Casing No:** 1  
**Comment:**  
**Alt Name:**

**Construction Record - Casing**

**Casing ID:** 930083539  
**Layer:** 1  
**Material:** 1  
**Open Hole or Material:** STEEL  
**Depth From:**  
**Depth To:** 22  
**Casing Diameter:** 6  
**Casing Diameter UOM:** inch  
**Casing Depth UOM:** ft

**Results of Well Yield Testing**

**Pump Test ID:** 991525968  
**Pump Set At:**  
**Static Level:** 12  
**Final Level After Pumping:** 48  
**Recommended Pump Depth:** 52  
**Pumping Rate:** 13  
**Flowing Rate:**  
**Recommended Pump Rate:** 6  
**Levels UOM:** ft  
**Rate UOM:** GPM  
**Water State After Test Code:** 1  
**Water State After Test:** CLEAR

**Pumping Test Method:** 2  
**Pumping Duration HR:** 1  
**Pumping Duration MIN:** 0  
**Flowing:** No

**Draw Down & Recovery**

**Pump Test Detail ID:** 934650320  
**Test Type:**  
**Test Duration:** 45  
**Test Level:** 45  
**Test Level UOM:** ft

**Draw Down & Recovery**

**Pump Test Detail ID:** 934907517  
**Test Type:**  
**Test Duration:** 60  
**Test Level:** 48  
**Test Level UOM:** ft

**Draw Down & Recovery**

**Pump Test Detail ID:** 934106163  
**Test Type:**  
**Test Duration:** 15  
**Test Level:** 25  
**Test Level UOM:** ft

**Draw Down & Recovery**

**Pump Test Detail ID:** 934389797  
**Test Type:**  
**Test Duration:** 30  
**Test Level:** 35  
**Test Level UOM:** ft

**Water Details**

**Water ID:** 933485132  
**Layer:** 1  
**Kind Code:** 1  
**Kind:** FRESH  
**Water Found Depth:** 55  
**Water Found Depth UOM:** ft

**Site:**  
**lot 5 ON**

**Database:**  
**WWIS**

**Well ID:** 1525355  
**Construction Date:**  
**Primary Water Use:**  
**Sec. Water Use:**  
**Final Well Status:** Water Supply  
**Water Type:**  
**Casing Material:**  
**Audit No:** 84963  
**Tag:**  
**Construction Method:**  
**Elevation (m):**  
**Elevation Reliability:**  
**Depth to Bedrock:**  
**Well Depth:**  
**Overburden/Bedrock:**

**Data Entry Status:**  
**Data Src:** 1  
**Date Received:** 3/25/1991  
**Selected Flag:** Yes  
**Abandonment Rec:**  
**Contractor:** 2348  
**Form Version:** 1  
**Owner:**  
**Street Name:**  
**County:** OTTAWA  
**Municipality:** OSGOODE TOWNSHIP  
**Site Info:**  
**Lot:** 005  
**Concession:**  
**Concession Name:**

Pump Rate:  
Static Water Level:  
Flowing (Y/N):  
Flow Rate:  
Clear/Cloudy:

Easting NAD83:  
Northing NAD83:  
Zone:  
UTM Reliability:

**Bore Hole Information**

Bore Hole ID: 10047093  
DP2BR: 2  
Spatial Status:  
Code OB: r  
Code OB Desc: Bedrock  
Open Hole:  
Cluster Kind:  
Date Completed: 11/20/1990  
Remarks:  
Elevrc Desc:  
Location Source Date:  
Improvement Location Source:  
Improvement Location Method:  
Source Revision Comment:  
Supplier Comment:

Elevation:  
Elevrc:  
Zone: 18  
East83:  
North83:  
Org CS:  
UTMRC: 9  
UTMRC Desc: unknown UTM  
Location Method: na

**Overburden and Bedrock**  
**Materials Interval**

Formation ID: 931060880  
Layer: 2  
Color:  
General Color:  
Mat1: 15  
Most Common Material: LIMESTONE  
Mat2:  
Mat2 Desc:  
Mat3:  
Mat3 Desc:  
Formation Top Depth: 2  
Formation End Depth: 140  
Formation End Depth UOM: ft

**Overburden and Bedrock**  
**Materials Interval**

Formation ID: 931060879  
Layer: 1  
Color:  
General Color:  
Mat1: 05  
Most Common Material: CLAY  
Mat2:  
Mat2 Desc:  
Mat3:  
Mat3 Desc:  
Formation Top Depth: 0  
Formation End Depth: 2  
Formation End Depth UOM: ft

**Annular Space/Abandonment**  
**Sealing Record**

Plug ID: 933111161  
Layer: 1  
Plug From: 0  
Plug To: 30

**Plug Depth UOM:** ft

**Method of Construction & Well Use**

**Method Construction ID:** 961525355  
**Method Construction Code:** 4  
**Method Construction:** Rotary (Air)  
**Other Method Construction:**

**Pipe Information**

**Pipe ID:** 10595663  
**Casing No:** 1  
**Comment:**  
**Alt Name:**

**Construction Record - Casing**

**Casing ID:** 930082448  
**Layer:** 1  
**Material:** 1  
**Open Hole or Material:** STEEL  
**Depth From:**  
**Depth To:** 30  
**Casing Diameter:** 6  
**Casing Diameter UOM:** inch  
**Casing Depth UOM:** ft

**Results of Well Yield Testing**

**Pump Test ID:** 991525355  
**Pump Set At:**  
**Static Level:** 20  
**Final Level After Pumping:** 140  
**Recommended Pump Depth:**  
**Pumping Rate:** 7  
**Flowing Rate:**  
**Recommended Pump Rate:**  
**Levels UOM:** ft  
**Rate UOM:** GPM  
**Water State After Test Code:** 1  
**Water State After Test:** CLEAR  
**Pumping Test Method:** 1  
**Pumping Duration HR:** 1  
**Pumping Duration MIN:** 0  
**Flowing:** No

**Draw Down & Recovery**

**Pump Test Detail ID:** 934905313  
**Test Type:**  
**Test Duration:** 60  
**Test Level:** 140  
**Test Level UOM:** ft

**Draw Down & Recovery**

**Pump Test Detail ID:** 934112186  
**Test Type:**  
**Test Duration:** 15  
**Test Level:** 140  
**Test Level UOM:** ft

Draw Down & Recovery

Pump Test Detail ID: 934387591  
Test Type:  
Test Duration: 30  
Test Level: 140  
Test Level UOM: ft

Draw Down & Recovery

Pump Test Detail ID: 934648134  
Test Type:  
Test Duration: 45  
Test Level: 140  
Test Level UOM: ft

Water Details

Water ID: 933484321  
Layer: 1  
Kind Code: 1  
Kind: FRESH  
Water Found Depth:  
Water Found Depth UOM: ft

Site: lot 5 ON

Database:  
WWIS

Well ID: 1524959  
Construction Date:  
Primary Water Use: Domestic  
Sec. Water Use:  
Final Well Status: Recharge Well  
Water Type:  
Casing Material:  
Audit No: 68472  
Tag:  
Construction Method:  
Elevation (m):  
Elevation Reliability:  
Depth to Bedrock:  
Well Depth:  
Overburden/Bedrock:  
Pump Rate:  
Static Water Level:  
Flowing (Y/N):  
Flow Rate:  
Clear/Cloudy:

Data Entry Status:  
Data Src: 1  
Date Received: 9/17/1990  
Selected Flag: Yes  
Abandonment Rec:  
Contractor: 3644  
Form Version: 1  
Owner:  
Street Name:  
County: OTTAWA  
Municipality: OSGOODE TOWNSHIP  
Site Info:  
Lot: 005  
Concession:  
Concession Name:  
Easting NAD83:  
Northing NAD83:  
Zone:  
UTM Reliability:

Bore Hole Information

Bore Hole ID: 10046702  
DP2BR:  
Spatial Status:  
Code OB: o  
Code OB Desc: Overburden  
Open Hole:  
Cluster Kind:  
Date Completed: 9/5/1990  
Remarks:  
Elevrc Desc:  
Location Source Date:  
Improvement Location Source:  
Improvement Location Method:  
Source Revision Comment:

Elevation:  
Elevrc:  
Zone: 18  
East83:  
North83:  
Org CS:  
UTMRC: 9  
UTMRC Desc: unknown UTM  
Location Method: na

**Supplier Comment:**

**Overburden and Bedrock  
Materials Interval**

**Formation ID:** 931059611  
**Layer:** 1  
**Color:** 2  
**General Color:** GREY  
**Mat1:** 28  
**Most Common Material:** SAND  
**Mat2:** 11  
**Mat2 Desc:** GRAVEL  
**Mat3:**  
**Mat3 Desc:**  
**Formation Top Depth:** 0  
**Formation End Depth:** 25  
**Formation End Depth UOM:** ft

**Method of Construction & Well  
Use**

**Method Construction ID:** 961524959  
**Method Construction Code:** 5  
**Method Construction:** Air Percussion  
**Other Method Construction:**

**Pipe Information**

**Pipe ID:** 10595272  
**Casing No:** 1  
**Comment:**  
**Alt Name:**

**Construction Record - Casing**

**Casing ID:** 930081788  
**Layer:** 1  
**Material:** 1  
**Open Hole or Material:** STEEL  
**Depth From:**  
**Depth To:** 25  
**Casing Diameter:** 6  
**Casing Diameter UOM:** inch  
**Casing Depth UOM:** ft

**Results of Well Yield Testing**

**Pump Test ID:** 991524959  
**Pump Set At:**  
**Static Level:** 5  
**Final Level After Pumping:** 15  
**Recommended Pump Depth:** 15  
**Pumping Rate:** 50  
**Flowing Rate:**  
**Recommended Pump Rate:** 15  
**Levels UOM:** ft  
**Rate UOM:** GPM  
**Water State After Test Code:** 2  
**Water State After Test:** CLOUDY  
**Pumping Test Method:** 1  
**Pumping Duration HR:** 1  
**Pumping Duration MIN:** 0  
**Flowing:** No

Draw Down & Recovery

**Pump Test Detail ID:** 934904121  
**Test Type:**  
**Test Duration:** 60  
**Test Level:** 15  
**Test Level UOM:** ft

Draw Down & Recovery

**Pump Test Detail ID:** 934110557  
**Test Type:**  
**Test Duration:** 15  
**Test Level:** 15  
**Test Level UOM:** ft

Draw Down & Recovery

**Pump Test Detail ID:** 934385965  
**Test Type:**  
**Test Duration:** 30  
**Test Level:** 15  
**Test Level UOM:** ft

Draw Down & Recovery

**Pump Test Detail ID:** 934655746  
**Test Type:**  
**Test Duration:** 45  
**Test Level:** 15  
**Test Level UOM:** ft

Water Details

**Water ID:** 933483746  
**Layer:** 1  
**Kind Code:** 1  
**Kind:** FRESH  
**Water Found Depth:** 25  
**Water Found Depth UOM:** ft

---

**Site:** lot 5 ON

**Database:**  
WWIS

**Well ID:** 1524958  
**Construction Date:**  
**Primary Water Use:** Domestic  
**Sec. Water Use:**  
**Final Well Status:** Water Supply  
**Water Type:**  
**Casing Material:**  
**Audit No:** 68473  
**Tag:**  
**Construction Method:**  
**Elevation (m):**  
**Elevation Reliability:**  
**Depth to Bedrock:**  
**Well Depth:**  
**Overburden/Bedrock:**  
**Pump Rate:**  
**Static Water Level:**  
**Flowing (Y/N):**  
**Flow Rate:**  
**Clear/Cloudy:**

**Data Entry Status:**  
**Data Src:** 1  
**Date Received:** 9/17/1990  
**Selected Flag:** Yes  
**Abandonment Rec:**  
**Contractor:** 3644  
**Form Version:** 1  
**Owner:**  
**Street Name:**  
**County:** OTTAWA  
**Municipality:** OSGOODE TOWNSHIP  
**Site Info:**  
**Lot:** 005  
**Concession:**  
**Concession Name:**  
**Easting NAD83:**  
**Northing NAD83:**  
**Zone:**  
**UTM Reliability:**

**Bore Hole Information**

**Bore Hole ID:** 10046701  
**DP2BR:**  
**Spatial Status:**  
**Code OB:** o  
**Code OB Desc:** Overburden  
**Open Hole:**  
**Cluster Kind:**  
**Date Completed:** 9/5/1990  
**Remarks:**  
**Elevrc Desc:**  
**Location Source Date:**  
**Improvement Location Source:**  
**Improvement Location Method:**  
**Source Revision Comment:**  
**Supplier Comment:**

**Elevation:**  
**Elevrc:**  
**Zone:** 18  
**East83:**  
**North83:**  
**Org CS:**  
**UTMRC:** 9  
**UTMRC Desc:** unknown UTM  
**Location Method:** na

**Overburden and Bedrock**

**Materials Interval**

**Formation ID:** 931059610  
**Layer:** 1  
**Color:** 2  
**General Color:** GREY  
**Mat1:** 28  
**Most Common Material:** SAND  
**Mat2:** 11  
**Mat2 Desc:** GRAVEL  
**Mat3:**  
**Mat3 Desc:**  
**Formation Top Depth:** 0  
**Formation End Depth:** 26  
**Formation End Depth UOM:** ft

**Method of Construction & Well Use**

**Method Construction ID:** 961524958  
**Method Construction Code:** 5  
**Method Construction:** Air Percussion  
**Other Method Construction:**

**Pipe Information**

**Pipe ID:** 10595271  
**Casing No:** 1  
**Comment:**  
**Alt Name:**

**Construction Record - Casing**

**Casing ID:** 930081787  
**Layer:** 1  
**Material:** 1  
**Open Hole or Material:** STEEL  
**Depth From:**  
**Depth To:** 26  
**Casing Diameter:** 6  
**Casing Diameter UOM:** inch  
**Casing Depth UOM:** ft

**Results of Well Yield Testing**



**Pump Test ID:** 991524958  
**Pump Set At:**  
**Static Level:** 5  
**Final Level After Pumping:** 15  
**Recommended Pump Depth:** 15  
**Pumping Rate:** 50  
**Flowing Rate:**  
**Recommended Pump Rate:** 15  
**Levels UOM:** ft  
**Rate UOM:** GPM  
**Water State After Test Code:** 2  
**Water State After Test:** CLOUDY  
**Pumping Test Method:** 1  
**Pumping Duration HR:** 10  
**Pumping Duration MIN:** 0  
**Flowing:** No

**Draw Down & Recovery**

**Pump Test Detail ID:** 934110556  
**Test Type:**  
**Test Duration:** 15  
**Test Level:** 15  
**Test Level UOM:** ft

**Draw Down & Recovery**

**Pump Test Detail ID:** 934904120  
**Test Type:**  
**Test Duration:** 60  
**Test Level:** 15  
**Test Level UOM:** ft

**Draw Down & Recovery**

**Pump Test Detail ID:** 934655745  
**Test Type:**  
**Test Duration:** 45  
**Test Level:** 15  
**Test Level UOM:** ft

**Draw Down & Recovery**

**Pump Test Detail ID:** 934385964  
**Test Type:**  
**Test Duration:** 30  
**Test Level:** 15  
**Test Level UOM:** ft

**Water Details**

**Water ID:** 933483745  
**Layer:** 1  
**Kind Code:** 1  
**Kind:** FRESH  
**Water Found Depth:** 26  
**Water Found Depth UOM:** ft

**Site:**  
lot 5 ON

**Database:**  
[WWIS](#)

**Well ID:** 1524919  
**Construction Date:**

**Data Entry Status:**  
**Data Src:** 1

**Primary Water Use:** Domestic  
**Sec. Water Use:**  
**Final Well Status:** Water Supply  
**Water Type:**  
**Casing Material:**  
**Audit No:** 68431  
**Tag:**  
**Construction Method:**  
**Elevation (m):**  
**Elevation Reliability:**  
**Depth to Bedrock:**  
**Well Depth:**  
**Overburden/Bedrock:**  
**Pump Rate:**  
**Static Water Level:**  
**Flowing (Y/N):**  
**Flow Rate:**  
**Clear/Cloudy:**

**Date Received:** 9/17/1990  
**Selected Flag:** Yes  
**Abandonment Rec:**  
**Contractor:** 3644  
**Form Version:** 1  
**Owner:**  
**Street Name:**  
**County:** OTTAWA  
**Municipality:** OSGOODE TOWNSHIP  
**Site Info:**  
**Lot:** 005  
**Concession:**  
**Concession Name:**  
**Easting NAD83:**  
**Northing NAD83:**  
**Zone:**  
**UTM Reliability:**

#### Bore Hole Information

**Bore Hole ID:** 10046662  
**DP2BR:** 31  
**Spatial Status:**  
**Code OB:** r  
**Code OB Desc:** Bedrock  
**Open Hole:**  
**Cluster Kind:**  
**Date Completed:** 7/24/1990  
**Remarks:**  
**Elevrc Desc:**  
**Location Source Date:**  
**Improvement Location Source:**  
**Improvement Location Method:**  
**Source Revision Comment:**  
**Supplier Comment:**

**Elevation:**  
**Elevrc:**  
**Zone:** 18  
**East83:**  
**North83:**  
**Org CS:**  
**UTMRC:** 9  
**UTMRC Desc:** unknown UTM  
**Location Method:** na

#### Overburden and Bedrock

##### Materials Interval

**Formation ID:** 931059496  
**Layer:** 3  
**Color:** 2  
**General Color:** GREY  
**Mat1:** 14  
**Most Common Material:** HARDPAN  
**Mat2:**  
**Mat2 Desc:**  
**Mat3:**  
**Mat3 Desc:**  
**Formation Top Depth:** 28  
**Formation End Depth:** 31  
**Formation End Depth UOM:** ft

#### Overburden and Bedrock

##### Materials Interval

**Formation ID:** 931059497  
**Layer:** 4  
**Color:** 2  
**General Color:** GREY  
**Mat1:** 15  
**Most Common Material:** LIMESTONE  
**Mat2:**  
**Mat2 Desc:**  
**Mat3:**

**Mat3 Desc:**  
**Formation Top Depth:** 31  
**Formation End Depth:** 37  
**Formation End Depth UOM:** ft

**Overburden and Bedrock**  
**Materials Interval**

**Formation ID:** 931059495  
**Layer:** 2  
**Color:** 2  
**General Color:** GREY  
**Mat1:** 05  
**Most Common Material:** CLAY  
**Mat2:**  
**Mat2 Desc:**  
**Mat3:**  
**Mat3 Desc:**  
**Formation Top Depth:** 6  
**Formation End Depth:** 28  
**Formation End Depth UOM:** ft

**Overburden and Bedrock**  
**Materials Interval**

**Formation ID:** 931059494  
**Layer:** 1  
**Color:** 2  
**General Color:** GREY  
**Mat1:** 28  
**Most Common Material:** SAND  
**Mat2:**  
**Mat2 Desc:**  
**Mat3:**  
**Mat3 Desc:**  
**Formation Top Depth:** 0  
**Formation End Depth:** 6  
**Formation End Depth UOM:** ft

**Method of Construction & Well**  
**Use**

**Method Construction ID:** 961524919  
**Method Construction Code:** 5  
**Method Construction:** Air Percussion  
**Other Method Construction:**

**Pipe Information**

**Pipe ID:** 10595232  
**Casing No:** 1  
**Comment:**  
**Alt Name:**

**Construction Record - Casing**

**Casing ID:** 930081710  
**Layer:** 1  
**Material:** 1  
**Open Hole or Material:** STEEL  
**Depth From:**  
**Depth To:** 34  
**Casing Diameter:** 6  
**Casing Diameter UOM:** inch  
**Casing Depth UOM:** ft

**Construction Record - Casing**

**Casing ID:** 930081711  
**Layer:** 2  
**Material:** 4  
**Open Hole or Material:** OPEN HOLE  
**Depth From:**  
**Depth To:** 37  
**Casing Diameter:** 6  
**Casing Diameter UOM:** inch  
**Casing Depth UOM:** ft

**Results of Well Yield Testing**

**Pump Test ID:** 991524919  
**Pump Set At:**  
**Static Level:** 6  
**Final Level After Pumping:** 20  
**Recommended Pump Depth:** 20  
**Pumping Rate:** 40  
**Flowing Rate:**  
**Recommended Pump Rate:** 10  
**Levels UOM:** ft  
**Rate UOM:** GPM  
**Water State After Test Code:** 2  
**Water State After Test:** CLOUDY  
**Pumping Test Method:** 1  
**Pumping Duration HR:** 1  
**Pumping Duration MIN:** 0  
**Flowing:** No

**Draw Down & Recovery**

**Pump Test Detail ID:** 934904081  
**Test Type:**  
**Test Duration:** 60  
**Test Level:** 20  
**Test Level UOM:** ft

**Draw Down & Recovery**

**Pump Test Detail ID:** 934110517  
**Test Type:**  
**Test Duration:** 15  
**Test Level:** 20  
**Test Level UOM:** ft

**Draw Down & Recovery**

**Pump Test Detail ID:** 934385925  
**Test Type:**  
**Test Duration:** 30  
**Test Level:** 20  
**Test Level UOM:** ft

**Draw Down & Recovery**

**Pump Test Detail ID:** 934655285  
**Test Type:**  
**Test Duration:** 45  
**Test Level:** 20  
**Test Level UOM:** ft

**Water Details**

**Water ID:** 933483695  
**Layer:** 1  
**Kind Code:** 1  
**Kind:** FRESH  
**Water Found Depth:** 35  
**Water Found Depth UOM:** ft

**Site:** lot 5 ON

**Database:**  
WWIS

<b>Well ID:</b>	1524212	<b>Data Entry Status:</b>	
<b>Construction Date:</b>		<b>Data Src:</b>	1
<b>Primary Water Use:</b>	Domestic	<b>Date Received:</b>	1/26/1990
<b>Sec. Water Use:</b>		<b>Selected Flag:</b>	Yes
<b>Final Well Status:</b>	Water Supply	<b>Abandonment Rec:</b>	
<b>Water Type:</b>		<b>Contractor:</b>	3644
<b>Casing Material:</b>		<b>Form Version:</b>	1
<b>Audit No:</b>	56265	<b>Owner:</b>	
<b>Tag:</b>		<b>Street Name:</b>	
<b>Construction Method:</b>		<b>County:</b>	OTTAWA
<b>Elevation (m):</b>		<b>Municipality:</b>	OSGOODE TOWNSHIP
<b>Elevation Reliability:</b>		<b>Site Info:</b>	
<b>Depth to Bedrock:</b>		<b>Lot:</b>	005
<b>Well Depth:</b>		<b>Concession:</b>	
<b>Overburden/Bedrock:</b>		<b>Concession Name:</b>	
<b>Pump Rate:</b>		<b>Easting NAD83:</b>	
<b>Static Water Level:</b>		<b>Northing NAD83:</b>	
<b>Flowing (Y/N):</b>		<b>Zone:</b>	
<b>Flow Rate:</b>		<b>UTM Reliability:</b>	
<b>Clear/Cloudy:</b>			

**Bore Hole Information**

<b>Bore Hole ID:</b>	10045984	<b>Elevation:</b>	
<b>DP2BR:</b>	49	<b>Elevrc:</b>	
<b>Spatial Status:</b>		<b>Zone:</b>	18
<b>Code OB:</b>	r	<b>East83:</b>	
<b>Code OB Desc:</b>	Bedrock	<b>North83:</b>	
<b>Open Hole:</b>		<b>Org CS:</b>	
<b>Cluster Kind:</b>		<b>UTMRC:</b>	9
<b>Date Completed:</b>	8/18/1989	<b>UTMRC Desc:</b>	unknown UTM
<b>Remarks:</b>		<b>Location Method:</b>	na
<b>Elevrc Desc:</b>			
<b>Location Source Date:</b>			
<b>Improvement Location Source:</b>			
<b>Improvement Location Method:</b>			
<b>Source Revision Comment:</b>			
<b>Supplier Comment:</b>			

**Overburden and Bedrock**

**Materials Interval**

**Formation ID:** 931057187  
**Layer:** 3  
**Color:** 2  
**General Color:** GREY  
**Mat1:** 15  
**Most Common Material:** LIMESTONE  
**Mat2:**  
**Mat2 Desc:**  
**Mat3:**  
**Mat3 Desc:**  
**Formation Top Depth:** 49  
**Formation End Depth:** 63

**Formation End Depth UOM:** ft

**Overburden and Bedrock  
Materials Interval**

**Formation ID:** 931057186  
**Layer:** 2  
**Color:** 2  
**General Color:** GREY  
**Mat1:** 05  
**Most Common Material:** CLAY  
**Mat2:** 12  
**Mat2 Desc:** STONES  
**Mat3:**  
**Mat3 Desc:**  
**Formation Top Depth:** 9  
**Formation End Depth:** 49  
**Formation End Depth UOM:** ft

**Overburden and Bedrock  
Materials Interval**

**Formation ID:** 931057185  
**Layer:** 1  
**Color:** 2  
**General Color:** GREY  
**Mat1:** 28  
**Most Common Material:** SAND  
**Mat2:**  
**Mat2 Desc:**  
**Mat3:**  
**Mat3 Desc:**  
**Formation Top Depth:** 0  
**Formation End Depth:** 9  
**Formation End Depth UOM:** ft

**Method of Construction & Well  
Use**

**Method Construction ID:** 961524212  
**Method Construction Code:** 5  
**Method Construction:** Air Percussion  
**Other Method Construction:**

**Pipe Information**

**Pipe ID:** 10594554  
**Casing No:** 1  
**Comment:**  
**Alt Name:**

**Construction Record - Casing**

**Casing ID:** 930080520  
**Layer:** 1  
**Material:** 1  
**Open Hole or Material:** STEEL  
**Depth From:**  
**Depth To:** 51  
**Casing Diameter:** 6  
**Casing Diameter UOM:** inch  
**Casing Depth UOM:** ft

**Construction Record - Casing**

**Casing ID:** 930080521  
**Layer:** 2  
**Material:** 3  
**Open Hole or Material:** CONCRETE  
**Depth From:**  
**Depth To:** 63  
**Casing Diameter:** 6  
**Casing Diameter UOM:** inch  
**Casing Depth UOM:** ft

**Results of Well Yield Testing**

**Pump Test ID:** 991524212  
**Pump Set At:**  
**Static Level:** 8  
**Final Level After Pumping:** 30  
**Recommended Pump Depth:** 30  
**Pumping Rate:** 30  
**Flowing Rate:**  
**Recommended Pump Rate:** 10  
**Levels UOM:** ft  
**Rate UOM:** GPM  
**Water State After Test Code:** 2  
**Water State After Test:** CLOUDY  
**Pumping Test Method:** 1  
**Pumping Duration HR:** 1  
**Pumping Duration MIN:** 0  
**Flowing:** No

**Draw Down & Recovery**

**Pump Test Detail ID:** 934652992  
**Test Type:**  
**Test Duration:** 45  
**Test Level:** 30  
**Test Level UOM:** ft

**Draw Down & Recovery**

**Pump Test Detail ID:** 934107793  
**Test Type:**  
**Test Duration:** 15  
**Test Level:** 30  
**Test Level UOM:** ft

**Draw Down & Recovery**

**Pump Test Detail ID:** 934910192  
**Test Type:**  
**Test Duration:** 60  
**Test Level:** 30  
**Test Level UOM:** ft

**Draw Down & Recovery**

**Pump Test Detail ID:** 934392022  
**Test Type:**  
**Test Duration:** 30  
**Test Level:** 30  
**Test Level UOM:** ft

**Water Details**

Water ID: 933482777  
Layer: 1  
Kind Code: 1  
Kind: FRESH  
Water Found Depth: 57  
Water Found Depth UOM: ft

**Site:**  
con 3 ON

**Database:**  
WWIS

Well ID: 1523548  
Construction Date:  
Primary Water Use: Domestic  
Sec. Water Use:  
Final Well Status: Water Supply  
Water Type:  
Casing Material:  
Audit No: 29576  
Tag:  
Construction Method:  
Elevation (m):  
Elevation Reliability:  
Depth to Bedrock:  
Well Depth:  
Overburden/Bedrock:  
Pump Rate:  
Static Water Level:  
Flowing (Y/N):  
Flow Rate:  
Clear/Cloudy:

Data Entry Status:  
Data Src: 1  
Date Received: 7/21/1989  
Selected Flag: Yes  
Abandonment Rec:  
Contractor: 2348  
Form Version: 1  
Owner:  
Street Name:  
County: OTTAWA  
Municipality: GLOUCESTER TOWNSHIP  
Site Info:  
Lot:  
Concession: 03  
Concession Name: RF  
Easting NAD83:  
Northing NAD83:  
Zone:  
UTM Reliability:

**Bore Hole Information**

Bore Hole ID: 10045322  
DP2BR:  
Spatial Status:  
Code OB: x  
Code OB Desc: Unknown type in the lower layers(s)  
Open Hole:  
Cluster Kind:  
Date Completed:  
Remarks:  
Elevrc Desc:  
Location Source Date:  
Improvement Location Source:  
Improvement Location Method:  
Source Revision Comment:  
Supplier Comment:

Elevation:  
Elevrc:  
Zone: 18  
East83:  
North83:  
Org CS:  
UTMRC: 9  
UTMRC Desc: unknown UTM  
Location Method: na

**Overburden and Bedrock**  
**Materials Interval**

Formation ID: 931055001  
Layer: 1  
Color:  
General Color:  
Mat1: 28  
Most Common Material: SAND  
Mat2:  
Mat2 Desc:  
Mat3:  
Mat3 Desc:  
Formation Top Depth: 0  
Formation End Depth: 10  
Formation End Depth UOM: ft



**Overburden and Bedrock  
Materials Interval**

**Formation ID:** 931055002  
**Layer:** 2  
**Color:**  
**General Color:**  
**Mat1:**  
**Most Common Material:**  
**Mat2:**  
**Mat2 Desc:**  
**Mat3:**  
**Mat3 Desc:**  
**Formation Top Depth:** 10  
**Formation End Depth:** 22  
**Formation End Depth UOM:** ft

**Method of Construction & Well  
Use**

**Method Construction ID:** 961523548  
**Method Construction Code:** 5  
**Method Construction:** Air Percussion  
**Other Method Construction:**

**Pipe Information**

**Pipe ID:** 10593892  
**Casing No:** 1  
**Comment:**  
**Alt Name:**

**Construction Record - Casing**

**Casing ID:** 930079298  
**Layer:** 1  
**Material:** 1  
**Open Hole or Material:** STEEL  
**Depth From:**  
**Depth To:**  
**Casing Diameter:** 6  
**Casing Diameter UOM:** inch  
**Casing Depth UOM:** ft

**Results of Well Yield Testing**

**Pump Test ID:** 991523548  
**Pump Set At:**  
**Static Level:**  
**Final Level After Pumping:**  
**Recommended Pump Depth:** 40  
**Pumping Rate:** 10  
**Flowing Rate:**  
**Recommended Pump Rate:** 10  
**Levels UOM:** ft  
**Rate UOM:** GPM  
**Water State After Test Code:**  
**Water State After Test:**  
**Pumping Test Method:**  
**Pumping Duration HR:**  
**Pumping Duration MIN:**  
**Flowing:** No

**Water Details**

Water ID: 933481846  
Layer: 1  
Kind Code: 1  
Kind: FRESH  
Water Found Depth: 32  
Water Found Depth UOM: ft

**Site:**  
lot 5 ON

**Database:**  
WWIS

Well ID: 1522480  
Construction Date:  
Primary Water Use: Domestic  
Sec. Water Use:  
Final Well Status: Water Supply  
Water Type:  
Casing Material:  
Audit No: 13753  
Tag:  
Construction Method:  
Elevation (m):  
Elevation Reliability:  
Depth to Bedrock:  
Well Depth:  
Overburden/Bedrock:  
Pump Rate:  
Static Water Level:  
Flowing (Y/N):  
Flow Rate:  
Clear/Cloudy:

Data Entry Status:  
Data Src: 1  
Date Received: 7/4/1988  
Selected Flag: Yes  
Abandonment Rec:  
Contractor: 1517  
Form Version: 1  
Owner:  
Street Name:  
County: OTTAWA  
Municipality: OSGOODE TOWNSHIP  
Site Info:  
Lot: 005  
Concession:  
Concession Name:  
Easting NAD83:  
Northing NAD83:  
Zone:  
UTM Reliability:

**Bore Hole Information**

Bore Hole ID: 10044292  
DP2BR: 9  
Spatial Status:  
Code OB: r  
Code OB Desc: Bedrock  
Open Hole:  
Cluster Kind:  
Date Completed: 6/1/1988  
Remarks:  
Elevrc Desc:  
Location Source Date:  
Improvement Location Source:  
Improvement Location Method:  
Source Revision Comment:  
Supplier Comment:

Elevation:  
Elevrc:  
Zone: 18  
East83:  
North83:  
Org CS:  
UTMRC: 9  
UTMRC Desc: unknown UTM  
Location Method: na

**Overburden and Bedrock**  
**Materials Interval**

Formation ID: 931051580  
Layer: 2  
Color: 2  
General Color: GREY  
Mat1: 15  
Most Common Material: LIMESTONE  
Mat2:  
Mat2 Desc:  
Mat3:  
Mat3 Desc:  
Formation Top Depth: 9  
Formation End Depth: 192  
Formation End Depth UOM: ft

**Overburden and Bedrock  
Materials Interval**

**Formation ID:** 931051579  
**Layer:** 1  
**Color:** 2  
**General Color:** GREY  
**Mat1:** 14  
**Most Common Material:** HARDPAN  
**Mat2:** 05  
**Mat2 Desc:** CLAY  
**Mat3:** 12  
**Mat3 Desc:** STONES  
**Formation Top Depth:** 0  
**Formation End Depth:** 9  
**Formation End Depth UOM:** ft

**Annular Space/Abandonment  
Sealing Record**

**Plug ID:** 933109910  
**Layer:** 1  
**Plug From:** 2  
**Plug To:** 25  
**Plug Depth UOM:** ft

**Method of Construction & Well  
Use**

**Method Construction ID:** 961522480  
**Method Construction Code:** 1  
**Method Construction:** Cable Tool  
**Other Method Construction:**

**Pipe Information**

**Pipe ID:** 10592862  
**Casing No:** 1  
**Comment:**  
**Alt Name:**

**Construction Record - Casing**

**Casing ID:** 930077471  
**Layer:** 1  
**Material:** 1  
**Open Hole or Material:** STEEL  
**Depth From:**  
**Depth To:** 24  
**Casing Diameter:** 6  
**Casing Diameter UOM:** inch  
**Casing Depth UOM:** ft

**Results of Well Yield Testing**

**Pump Test ID:** 991522480  
**Pump Set At:**  
**Static Level:** 15  
**Final Level After Pumping:** 180  
**Recommended Pump Depth:** 180  
**Pumping Rate:** 3  
**Flowing Rate:**  
**Recommended Pump Rate:** 3  
**Levels UOM:** ft  
**Rate UOM:** GPM

Water State After Test Code: 2  
Water State After Test: CLOUDY  
Pumping Test Method: 2  
Pumping Duration HR: 1  
Pumping Duration MIN: 0  
Flowing: No

**Draw Down & Recovery**

Pump Test Detail ID: 934110403  
Test Type:  
Test Duration: 15  
Test Level: 100  
Test Level UOM: ft

**Draw Down & Recovery**

Pump Test Detail ID: 934904039  
Test Type:  
Test Duration: 60  
Test Level: 180  
Test Level UOM: ft

**Draw Down & Recovery**

Pump Test Detail ID: 934385269  
Test Type:  
Test Duration: 30  
Test Level: 140  
Test Level UOM: ft

**Draw Down & Recovery**

Pump Test Detail ID: 934655634  
Test Type:  
Test Duration: 45  
Test Level: 160  
Test Level UOM: ft

**Water Details**

Water ID: 933480383  
Layer: 1  
Kind Code: 1  
Kind: FRESH  
Water Found Depth: 190  
Water Found Depth UOM: ft

**Site:**

lot 5 ON

**Database:**  
[WWIS](#)

Well ID: 1522144  
Construction Date:  
Primary Water Use: Domestic  
Sec. Water Use:  
Final Well Status: Water Supply  
Water Type:  
Casing Material:  
Audit No: 07157  
Tag:  
Construction Method:  
Elevation (m):  
Elevation Reliability:  
Depth to Bedrock:

Data Entry Status:  
Data Src: 1  
Date Received: 1/12/1988  
Selected Flag: Yes  
Abandonment Rec:  
Contractor: 3644  
Form Version: 1  
Owner:  
Street Name:  
County: OTTAWA  
Municipality: OSGOODE TOWNSHIP  
Site Info:  
Lot: 005

Well Depth:  
Overburden/Bedrock:  
Pump Rate:  
Static Water Level:  
Flowing (Y/N):  
Flow Rate:  
Clear/Cloudy:

Concession:  
Concession Name:  
Easting NAD83:  
Northing NAD83:  
Zone:  
UTM Reliability:

**Bore Hole Information**

Bore Hole ID: 10043957  
DP2BR: 61  
Spatial Status:  
Code OB: r  
Code OB Desc: Bedrock  
Open Hole:  
Cluster Kind:  
Date Completed: 9/29/1987  
Remarks:  
Elevrc Desc:  
Location Source Date:  
Improvement Location Source:  
Improvement Location Method:  
Source Revision Comment:  
Supplier Comment:

Elevation:  
Elevrc:  
Zone: 18  
East83:  
North83:  
Org CS:  
UTMRC: 9  
UTMRC Desc: unknown UTM  
Location Method: na

**Overburden and Bedrock**

**Materials Interval**

Formation ID: 931050383  
Layer: 1  
Color: 2  
General Color: GREY  
Mat1: 28  
Most Common Material: SAND  
Mat2: 11  
Mat2 Desc: GRAVEL  
Mat3:  
Mat3 Desc:  
Formation Top Depth: 0  
Formation End Depth: 15  
Formation End Depth UOM: ft

**Overburden and Bedrock**

**Materials Interval**

Formation ID: 931050384  
Layer: 2  
Color: 2  
General Color: GREY  
Mat1: 14  
Most Common Material: HARDPAN  
Mat2: 11  
Mat2 Desc: GRAVEL  
Mat3:  
Mat3 Desc:  
Formation Top Depth: 15  
Formation End Depth: 61  
Formation End Depth UOM: ft

**Overburden and Bedrock**

**Materials Interval**

Formation ID: 931050385  
Layer: 3

**Color:** 2  
**General Color:** GREY  
**Mat1:** 15  
**Most Common Material:** LIMESTONE  
**Mat2:**  
**Mat2 Desc:**  
**Mat3:**  
**Mat3 Desc:**  
**Formation Top Depth:** 61  
**Formation End Depth:** 105  
**Formation End Depth UOM:** ft

**Method of Construction & Well Use**

**Method Construction ID:** 961522144  
**Method Construction Code:** 5  
**Method Construction:** Air Percussion  
**Other Method Construction:**

**Pipe Information**

**Pipe ID:** 10592527  
**Casing No:** 1  
**Comment:**  
**Alt Name:**

**Construction Record - Casing**

**Casing ID:** 930076860  
**Layer:** 1  
**Material:** 1  
**Open Hole or Material:** STEEL  
**Depth From:**  
**Depth To:** 64  
**Casing Diameter:** 6  
**Casing Diameter UOM:** inch  
**Casing Depth UOM:** ft

**Construction Record - Casing**

**Casing ID:** 930076861  
**Layer:** 2  
**Material:** 4  
**Open Hole or Material:** OPEN HOLE  
**Depth From:**  
**Depth To:** 105  
**Casing Diameter:** 6  
**Casing Diameter UOM:** inch  
**Casing Depth UOM:** ft

**Results of Well Yield Testing**

**Pump Test ID:** 991522144  
**Pump Set At:**  
**Static Level:** 24  
**Final Level After Pumping:** 40  
**Recommended Pump Depth:** 40  
**Pumping Rate:** 30  
**Flowing Rate:**  
**Recommended Pump Rate:** 15  
**Levels UOM:** ft  
**Rate UOM:** GPM  
**Water State After Test Code:** 2  
**Water State After Test:** CLOUDY

**Pumping Test Method:** 1  
**Pumping Duration HR:** 1  
**Pumping Duration MIN:** 0  
**Flowing:** No

**Draw Down & Recovery**

**Pump Test Detail ID:** 934902349  
**Test Type:**  
**Test Duration:** 60  
**Test Level:** 40  
**Test Level UOM:** ft

**Draw Down & Recovery**

**Pump Test Detail ID:** 934109258  
**Test Type:**  
**Test Duration:** 15  
**Test Level:** 40  
**Test Level UOM:** ft

**Draw Down & Recovery**

**Pump Test Detail ID:** 934392943  
**Test Type:**  
**Test Duration:** 30  
**Test Level:** 40  
**Test Level UOM:** ft

**Draw Down & Recovery**

**Pump Test Detail ID:** 934654494  
**Test Type:**  
**Test Duration:** 45  
**Test Level:** 40  
**Test Level UOM:** ft

**Water Details**

**Water ID:** 933479922  
**Layer:** 1  
**Kind Code:** 1  
**Kind:** FRESH  
**Water Found Depth:** 70  
**Water Found Depth UOM:** ft

**Water Details**

**Water ID:** 933479923  
**Layer:** 2  
**Kind Code:** 1  
**Kind:** FRESH  
**Water Found Depth:** 100  
**Water Found Depth UOM:** ft

**Site:**  
lot 5 ON

**Database:**  
**WWIS**

**Well ID:** 1522128  
**Construction Date:**  
**Primary Water Use:** Domestic  
**Sec. Water Use:**  
**Final Well Status:** Water Supply

**Data Entry Status:**  
**Data Src:** 1  
**Date Received:** 1/15/1988  
**Selected Flag:** Yes  
**Abandonment Rec:**

**Water Type:**  
**Casing Material:**  
**Audit No:** 08655  
**Tag:**  
**Construction Method:**  
**Elevation (m):**  
**Elevation Reliability:**  
**Depth to Bedrock:**  
**Well Depth:**  
**Overburden/Bedrock:**  
**Pump Rate:**  
**Static Water Level:**  
**Flowing (Y/N):**  
**Flow Rate:**  
**Clear/Cloudy:**

**Contractor:** 3644  
**Form Version:** 1  
**Owner:**  
**Street Name:**  
**County:** OTTAWA  
**Municipality:** OSGOODE TOWNSHIP  
**Site Info:**  
**Lot:** 005  
**Concession:**  
**Concession Name:**  
**Easting NAD83:**  
**Northing NAD83:**  
**Zone:**  
**UTM Reliability:**

**Bore Hole Information**

**Bore Hole ID:** 10043941  
**DP2BR:** 55  
**Spatial Status:**  
**Code OB:** r  
**Code OB Desc:** Bedrock  
**Open Hole:**  
**Cluster Kind:**  
**Date Completed:** 9/16/1987  
**Remarks:**  
**Elevrc Desc:**  
**Location Source Date:**  
**Improvement Location Source:**  
**Improvement Location Method:**  
**Source Revision Comment:**  
**Supplier Comment:**

**Elevation:**  
**Elevrc:**  
**Zone:** 18  
**East83:**  
**North83:**  
**Org CS:**  
**UTMRC:** 9  
**UTMRC Desc:** unknown UTM  
**Location Method:** na

**Overburden and Bedrock**

**Materials Interval**

**Formation ID:** 931050335  
**Layer:** 2  
**Color:** 2  
**General Color:** GREY  
**Mat1:** 14  
**Most Common Material:** HARDPAN  
**Mat2:** 12  
**Mat2 Desc:** STONES  
**Mat3:**  
**Mat3 Desc:**  
**Formation Top Depth:** 8  
**Formation End Depth:** 55  
**Formation End Depth UOM:** ft

**Overburden and Bedrock**

**Materials Interval**

**Formation ID:** 931050336  
**Layer:** 3  
**Color:** 2  
**General Color:** GREY  
**Mat1:** 15  
**Most Common Material:** LIMESTONE  
**Mat2:**  
**Mat2 Desc:**  
**Mat3:**  
**Mat3 Desc:**  
**Formation Top Depth:** 55  
**Formation End Depth:** 85



**Formation End Depth UOM:** ft

**Overburden and Bedrock  
Materials Interval**

**Formation ID:** 931050334  
**Layer:** 1  
**Color:** 2  
**General Color:** GREY  
**Mat1:** 28  
**Most Common Material:** SAND  
**Mat2:**  
**Mat2 Desc:**  
**Mat3:**  
**Mat3 Desc:**  
**Formation Top Depth:** 0  
**Formation End Depth:** 8  
**Formation End Depth UOM:** ft

**Method of Construction & Well  
Use**

**Method Construction ID:** 961522128  
**Method Construction Code:** 5  
**Method Construction:** Air Percussion  
**Other Method Construction:**

**Pipe Information**

**Pipe ID:** 10592511  
**Casing No:** 1  
**Comment:**  
**Alt Name:**

**Construction Record - Casing**

**Casing ID:** 930076828  
**Layer:** 1  
**Material:** 1  
**Open Hole or Material:** STEEL  
**Depth From:**  
**Depth To:** 58  
**Casing Diameter:** 6  
**Casing Diameter UOM:** inch  
**Casing Depth UOM:** ft

**Construction Record - Casing**

**Casing ID:** 930076829  
**Layer:** 2  
**Material:** 4  
**Open Hole or Material:** OPEN HOLE  
**Depth From:**  
**Depth To:** 85  
**Casing Diameter:** 6  
**Casing Diameter UOM:** inch  
**Casing Depth UOM:** ft

**Results of Well Yield Testing**

**Pump Test ID:** 991522128  
**Pump Set At:**  
**Static Level:** 4  
**Final Level After Pumping:** 30

**Recommended Pump Depth:** 30  
**Pumping Rate:** 100  
**Flowing Rate:**  
**Recommended Pump Rate:** 15  
**Levels UOM:** ft  
**Rate UOM:** GPM  
**Water State After Test Code:** 2  
**Water State After Test:** CLOUDY  
**Pumping Test Method:** 1  
**Pumping Duration HR:** 1  
**Pumping Duration MIN:** 0  
**Flowing:** No

**Draw Down & Recovery**

**Pump Test Detail ID:** 934902333  
**Test Type:**  
**Test Duration:** 60  
**Test Level:** 30  
**Test Level UOM:** ft

**Draw Down & Recovery**

**Pump Test Detail ID:** 934392927  
**Test Type:**  
**Test Duration:** 30  
**Test Level:** 30  
**Test Level UOM:** ft

**Draw Down & Recovery**

**Pump Test Detail ID:** 934109242  
**Test Type:**  
**Test Duration:** 15  
**Test Level:** 30  
**Test Level UOM:** ft

**Draw Down & Recovery**

**Pump Test Detail ID:** 934654478  
**Test Type:**  
**Test Duration:** 45  
**Test Level:** 30  
**Test Level UOM:** ft

**Water Details**

**Water ID:** 933479902  
**Layer:** 1  
**Kind Code:** 1  
**Kind:** FRESH  
**Water Found Depth:** 75  
**Water Found Depth UOM:** ft

**Site:**  
lot 5 ON

**Database:**  
WWIS

**Well ID:** 1521981  
**Construction Date:**  
**Primary Water Use:** Domestic  
**Sec. Water Use:**  
**Final Well Status:** Water Supply  
**Water Type:**  
**Casing Material:**

**Data Entry Status:**  
**Data Src:** 1  
**Date Received:** 11/30/1987  
**Selected Flag:** Yes  
**Abandonment Rec:**  
**Contractor:** 1517  
**Form Version:** 1

**Audit No:** 13791  
**Tag:**  
**Construction Method:**  
**Elevation (m):**  
**Elevation Reliability:**  
**Depth to Bedrock:**  
**Well Depth:**  
**Overburden/Bedrock:**  
**Pump Rate:**  
**Static Water Level:**  
**Flowing (Y/N):**  
**Flow Rate:**  
**Clear/Cloudy:**

**Owner:**  
**Street Name:**  
**County:** OTTAWA  
**Municipality:** OSGOODE TOWNSHIP  
**Site Info:**  
**Lot:** 005  
**Concession:**  
**Concession Name:**  
**Easting NAD83:**  
**Northing NAD83:**  
**Zone:**  
**UTM Reliability:**

**Bore Hole Information**

**Bore Hole ID:** 10043794  
**DP2BR:** 15  
**Spatial Status:**  
**Code OB:** r  
**Code OB Desc:** Bedrock  
**Open Hole:**  
**Cluster Kind:**  
**Date Completed:** 8/4/1987  
**Remarks:**  
**Elevrc Desc:**  
**Location Source Date:**  
**Improvement Location Source:**  
**Improvement Location Method:**  
**Source Revision Comment:**  
**Supplier Comment:**

**Elevation:**  
**Elevrc:**  
**Zone:** 18  
**East83:**  
**North83:**  
**Org CS:**  
**UTMRC:** 9  
**UTMRC Desc:** unknown UTM  
**Location Method:** na

**Overburden and Bedrock**

**Materials Interval**

**Formation ID:** 931049862  
**Layer:** 1  
**Color:** 6  
**General Color:** BROWN  
**Mat1:** 13  
**Most Common Material:** BOULDERS  
**Mat2:**  
**Mat2 Desc:**  
**Mat3:**  
**Mat3 Desc:**  
**Formation Top Depth:** 0  
**Formation End Depth:** 15  
**Formation End Depth UOM:** ft

**Overburden and Bedrock**

**Materials Interval**

**Formation ID:** 931049863  
**Layer:** 2  
**Color:** 2  
**General Color:** GREY  
**Mat1:** 15  
**Most Common Material:** LIMESTONE  
**Mat2:**  
**Mat2 Desc:**  
**Mat3:**  
**Mat3 Desc:**  
**Formation Top Depth:** 15  
**Formation End Depth:** 78  
**Formation End Depth UOM:** ft

**Annular Space/Abandonment  
Sealing Record**

**Plug ID:** 933109674  
**Layer:** 1  
**Plug From:** 0  
**Plug To:** 25  
**Plug Depth UOM:** ft

**Method of Construction & Well  
Use**

**Method Construction ID:** 961521981  
**Method Construction Code:** 1  
**Method Construction:** Cable Tool  
**Other Method Construction:**

**Pipe Information**

**Pipe ID:** 10592364  
**Casing No:** 1  
**Comment:**  
**Alt Name:**

**Construction Record - Casing**

**Casing ID:** 930076540  
**Layer:** 1  
**Material:** 1  
**Open Hole or Material:** STEEL  
**Depth From:**  
**Depth To:** 25  
**Casing Diameter:** 6  
**Casing Diameter UOM:** inch  
**Casing Depth UOM:** ft

**Results of Well Yield Testing**

**Pump Test ID:** 991521981  
**Pump Set At:**  
**Static Level:** 9  
**Final Level After Pumping:** 15  
**Recommended Pump Depth:** 70  
**Pumping Rate:** 20  
**Flowing Rate:**  
**Recommended Pump Rate:** 10  
**Levels UOM:** ft  
**Rate UOM:** GPM  
**Water State After Test Code:** 2  
**Water State After Test:** CLOUDY  
**Pumping Test Method:** 2  
**Pumping Duration HR:** 1  
**Pumping Duration MIN:** 0  
**Flowing:** No

**Draw Down & Recovery**

**Pump Test Detail ID:** 934653919  
**Test Type:**  
**Test Duration:** 45  
**Test Level:** 14  
**Test Level UOM:** ft

Draw Down & Recovery

Pump Test Detail ID: 934392366  
Test Type:  
Test Duration: 30  
Test Level: 13  
Test Level UOM: ft

Draw Down & Recovery

Pump Test Detail ID: 934108681  
Test Type:  
Test Duration: 15  
Test Level: 9  
Test Level UOM: ft

Draw Down & Recovery

Pump Test Detail ID: 934902892  
Test Type:  
Test Duration: 60  
Test Level: 15  
Test Level UOM: ft

Water Details

Water ID: 933479717  
Layer: 1  
Kind Code: 1  
Kind: FRESH  
Water Found Depth: 76  
Water Found Depth UOM: ft

Site:

lot 5 ON

Database:  
[WWIS](#)

Well ID: 1521886  
Construction Date:  
Primary Water Use:  
Sec. Water Use:  
Final Well Status: Water Supply  
Water Type:  
Casing Material:  
Audit No: NA  
Tag:  
Construction Method:  
Elevation (m):  
Elevation Reliability:  
Depth to Bedrock:  
Well Depth:  
Overburden/Bedrock:  
Pump Rate:  
Static Water Level:  
Flowing (Y/N):  
Flow Rate:  
Clear/Cloudy:

Data Entry Status:  
Data Src: 1  
Date Received: 10/7/1987  
Selected Flag: Yes  
Abandonment Rec:  
Contractor: 1517  
Form Version: 1  
Owner:  
Street Name:  
County: OTTAWA  
Municipality: OSGOODE TOWNSHIP  
Site Info:  
Lot: 005  
Concession:  
Concession Name:  
Easting NAD83:  
Northing NAD83:  
Zone:  
UTM Reliability:

Bore Hole Information

Bore Hole ID: 10043699  
DP2BR: 11  
Spatial Status:  
Code OB: r  
Code OB Desc: Bedrock  
Open Hole:

Elevation:  
Elevrc: 18  
Zone:  
East83:  
North83:  
Org CS:

**Cluster Kind:**  
**Date Completed:** 9/30/1987  
**Remarks:**  
**Elevrc Desc:**  
**Location Source Date:**  
**Improvement Location Source:**  
**Improvement Location Method:**  
**Source Revision Comment:**  
**Supplier Comment:**

**UTMRC:** 9  
**UTMRC Desc:** unknown UTM  
**Location Method:** na

**Overburden and Bedrock**  
**Materials Interval**

**Formation ID:** 931049498  
**Layer:** 2  
**Color:** 2  
**General Color:** GREY  
**Mat1:** 15  
**Most Common Material:** LIMESTONE  
**Mat2:** 26  
**Mat2 Desc:** ROCK  
**Mat3:**  
**Mat3 Desc:**  
**Formation Top Depth:** 11  
**Formation End Depth:** 80  
**Formation End Depth UOM:** ft

**Overburden and Bedrock**  
**Materials Interval**

**Formation ID:** 931049497  
**Layer:** 1  
**Color:** 6  
**General Color:** BROWN  
**Mat1:** 05  
**Most Common Material:** CLAY  
**Mat2:** 12  
**Mat2 Desc:** STONES  
**Mat3:**  
**Mat3 Desc:**  
**Formation Top Depth:** 0  
**Formation End Depth:** 11  
**Formation End Depth UOM:** ft

**Annular Space/Abandonment**  
**Sealing Record**

**Plug ID:** 933109623  
**Layer:** 1  
**Plug From:** 0  
**Plug To:** 24  
**Plug Depth UOM:** ft

**Method of Construction & Well**  
**Use**

**Method Construction ID:** 961521886  
**Method Construction Code:** 1  
**Method Construction:** Cable Tool  
**Other Method Construction:**

**Pipe Information**

**Pipe ID:** 10592269  
**Casing No:** 1

Comment:  
Alt Name:

**Construction Record - Casing**

Casing ID: 930076361  
Layer: 1  
Material: 1  
Open Hole or Material: STEEL  
Depth From:  
Depth To: 24  
Casing Diameter: 6  
Casing Diameter UOM: inch  
Casing Depth UOM: ft

**Results of Well Yield Testing**

Pump Test ID: 991521886  
Pump Set At:  
Static Level: 30  
Final Level After Pumping: 65  
Recommended Pump Depth: 72  
Pumping Rate: 6  
Flowing Rate:  
Recommended Pump Rate: 5  
Levels UOM: ft  
Rate UOM: GPM  
Water State After Test Code:  
Water State After Test:  
Pumping Test Method: 2  
Pumping Duration HR: 1  
Pumping Duration MIN: 0  
Flowing: No

**Draw Down & Recovery**

Pump Test Detail ID: 934391304  
Test Type:  
Test Duration: 30  
Test Level: 60  
Test Level UOM: ft

**Draw Down & Recovery**

Pump Test Detail ID: 934108180  
Test Type:  
Test Duration: 15  
Test Level: 50  
Test Level UOM: ft

**Draw Down & Recovery**

Pump Test Detail ID: 934902815  
Test Type:  
Test Duration: 60  
Test Level: 65  
Test Level UOM: ft

**Draw Down & Recovery**

Pump Test Detail ID: 934653423  
Test Type:  
Test Duration: 45  
Test Level: 65

Test Level UOM: ft

**Water Details**

Water ID: 933479602  
Layer: 1  
Kind Code: 1  
Kind: FRESH  
Water Found Depth: 78  
Water Found Depth UOM: ft

**Site:**  
lot 5 ON

**Database:**  
WWIS

Well ID:	1521810	Data Entry Status:	
Construction Date:		Data Src:	1
Primary Water Use:	Not Used	Date Received:	9/14/1987
Sec. Water Use:		Selected Flag:	Yes
Final Well Status:	Test Hole	Abandonment Rec:	
Water Type:		Contractor:	4875
Casing Material:		Form Version:	1
Audit No:	NA	Owner:	
Tag:		Street Name:	
Construction Method:		County:	OTTAWA
Elevation (m):		Municipality:	OSGOODE TOWNSHIP
Elevation Reliability:		Site Info:	
Depth to Bedrock:		Lot:	005
Well Depth:		Concession:	
Overburden/Bedrock:		Concession Name:	
Pump Rate:		Easting NAD83:	
Static Water Level:		Northing NAD83:	
Flowing (Y/N):		Zone:	
Flow Rate:		UTM Reliability:	
Clear/Cloudy:			

**Bore Hole Information**

Bore Hole ID:	10043626	Elevation:	
DP2BR:	35	Elevrc:	
Spatial Status:		Zone:	18
Code OB:	r	East83:	
Code OB Desc:	Bedrock	North83:	
Open Hole:		Org CS:	
Cluster Kind:		UTMRC:	9
Date Completed:	7/10/1987	UTMRC Desc:	unknown UTM
Remarks:		Location Method:	na
Elevrc Desc:			
Location Source Date:			
Improvement Location Source:			
Improvement Location Method:			
Source Revision Comment:			
Supplier Comment:			

**Overburden and Bedrock**  
**Materials Interval**

Formation ID: 931049229  
Layer: 2  
Color: 2  
General Color: GREY  
Mat1: 05  
Most Common Material: CLAY  
Mat2:  
Mat2 Desc:  
Mat3:  
Mat3 Desc:



**Formation Top Depth:** 4  
**Formation End Depth:** 16  
**Formation End Depth UOM:** ft

**Overburden and Bedrock**  
**Materials Interval**

**Formation ID:** 931049231  
**Layer:** 4  
**Color:** 2  
**General Color:** GREY  
**Mat1:** 28  
**Most Common Material:** SAND  
**Mat2:** 13  
**Mat2 Desc:** BOULDERS  
**Mat3:**  
**Mat3 Desc:**  
**Formation Top Depth:** 22  
**Formation End Depth:** 35  
**Formation End Depth UOM:** ft

**Overburden and Bedrock**  
**Materials Interval**

**Formation ID:** 931049228  
**Layer:** 1  
**Color:** 6  
**General Color:** BROWN  
**Mat1:** 05  
**Most Common Material:** CLAY  
**Mat2:**  
**Mat2 Desc:**  
**Mat3:**  
**Mat3 Desc:**  
**Formation Top Depth:** 0  
**Formation End Depth:** 4  
**Formation End Depth UOM:** ft

**Overburden and Bedrock**  
**Materials Interval**

**Formation ID:** 931049232  
**Layer:** 5  
**Color:** 2  
**General Color:** GREY  
**Mat1:** 15  
**Most Common Material:** LIMESTONE  
**Mat2:**  
**Mat2 Desc:**  
**Mat3:**  
**Mat3 Desc:**  
**Formation Top Depth:** 35  
**Formation End Depth:** 55  
**Formation End Depth UOM:** ft

**Overburden and Bedrock**  
**Materials Interval**

**Formation ID:** 931049230  
**Layer:** 3  
**Color:** 3  
**General Color:** BLUE  
**Mat1:** 05  
**Most Common Material:** CLAY  
**Mat2:**

**Mat2 Desc:**  
**Mat3:**  
**Mat3 Desc:**  
**Formation Top Depth:** 16  
**Formation End Depth:** 22  
**Formation End Depth UOM:** ft

**Annular Space/Abandonment  
Sealing Record**

**Plug ID:** 933109605  
**Layer:** 1  
**Plug From:** 0  
**Plug To:** 39  
**Plug Depth UOM:** ft

**Method of Construction & Well  
Use**

**Method Construction ID:** 961521810  
**Method Construction Code:** 2  
**Method Construction:** Rotary (Convent.)  
**Other Method Construction:**

**Pipe Information**

**Pipe ID:** 10592196  
**Casing No:** 1  
**Comment:**  
**Alt Name:**

**Construction Record - Casing**

**Casing ID:** 930076223  
**Layer:** 1  
**Material:** 1  
**Open Hole or Material:** STEEL  
**Depth From:**  
**Depth To:** 39  
**Casing Diameter:** 6  
**Casing Diameter UOM:** inch  
**Casing Depth UOM:** ft

**Construction Record - Casing**

**Casing ID:** 930076224  
**Layer:** 2  
**Material:** 4  
**Open Hole or Material:** OPEN HOLE  
**Depth From:**  
**Depth To:** 55  
**Casing Diameter:** 6  
**Casing Diameter UOM:** inch  
**Casing Depth UOM:** ft

**Results of Well Yield Testing**

**Pump Test ID:** 991521810  
**Pump Set At:**  
**Static Level:** 23  
**Final Level After Pumping:** 28  
**Recommended Pump Depth:** 40  
**Pumping Rate:** 9  
**Flowing Rate:**

**Recommended Pump Rate:** 90  
**Levels UOM:** ft  
**Rate UOM:** GPM  
**Water State After Test Code:** 1  
**Water State After Test:** CLEAR  
**Pumping Test Method:** 1  
**Pumping Duration HR:** 6  
**Pumping Duration MIN:** 0  
**Flowing:** No

**Draw Down & Recovery**

**Pump Test Detail ID:** 934910586  
**Test Type:** Draw Down  
**Test Duration:** 60  
**Test Level:** 28  
**Test Level UOM:** ft

**Draw Down & Recovery**

**Pump Test Detail ID:** 934653355  
**Test Type:** Draw Down  
**Test Duration:** 45  
**Test Level:** 28  
**Test Level UOM:** ft

**Draw Down & Recovery**

**Pump Test Detail ID:** 934108111  
**Test Type:** Draw Down  
**Test Duration:** 15  
**Test Level:** 27  
**Test Level UOM:** ft

**Draw Down & Recovery**

**Pump Test Detail ID:** 934391235  
**Test Type:** Draw Down  
**Test Duration:** 30  
**Test Level:** 28  
**Test Level UOM:** ft

**Water Details**

**Water ID:** 933479511  
**Layer:** 1  
**Kind Code:** 1  
**Kind:** FRESH  
**Water Found Depth:** 46  
**Water Found Depth UOM:** ft

**Site:**  
lot 5 ON

**Database:**  
WWIS

**Well ID:** 1521809  
**Construction Date:**  
**Primary Water Use:** Not Used  
**Sec. Water Use:**  
**Final Well Status:** Test Hole  
**Water Type:**  
**Casing Material:**  
**Audit No:** NA  
**Tag:**  
**Construction Method:**

**Data Entry Status:**  
**Data Src:** 1  
**Date Received:** 9/14/1987  
**Selected Flag:** Yes  
**Abandonment Rec:**  
**Contractor:** 4875  
**Form Version:** 1  
**Owner:**  
**Street Name:**  
**County:** OTTAWA

Elevation (m):  
Elevation Reliability:  
Depth to Bedrock:  
Well Depth:  
Overburden/Bedrock:  
Pump Rate:  
Static Water Level:  
Flowing (Y/N):  
Flow Rate:  
Clear/Cloudy:

Municipality: OSGOODE TOWNSHIP  
Site Info:  
Lot: 005  
Concession:  
Concession Name:  
Easting NAD83:  
Northing NAD83:  
Zone:  
UTM Reliability:

**Bore Hole Information**

Bore Hole ID: 10043625  
DP2BR: 39  
Spatial Status:  
Code OB: r  
Code OB Desc: Bedrock  
Open Hole:  
Cluster Kind:  
Date Completed: 7/2/1987  
Remarks:  
Elevrc Desc:  
Location Source Date:  
Improvement Location Source:  
Improvement Location Method:  
Source Revision Comment:  
Supplier Comment:

Elevation:  
Elevrc:  
Zone: 18  
East83:  
North83:  
Org CS:  
UTMRC: 9  
UTMRC Desc: unknown UTM  
Location Method: na

**Overburden and Bedrock**  
**Materials Interval**

Formation ID: 931049223  
Layer: 3  
Color: 3  
General Color: BLUE  
Mat1: 05  
Most Common Material: CLAY  
Mat2:  
Mat2 Desc:  
Mat3:  
Mat3 Desc:  
Formation Top Depth: 13  
Formation End Depth: 26  
Formation End Depth UOM: ft

**Overburden and Bedrock**  
**Materials Interval**

Formation ID: 931049225  
Layer: 5  
Color: 2  
General Color: GREY  
Mat1: 28  
Most Common Material: SAND  
Mat2: 11  
Mat2 Desc: GRAVEL  
Mat3: 13  
Mat3 Desc: BOULDERS  
Formation Top Depth: 32  
Formation End Depth: 39  
Formation End Depth UOM: ft

**Overburden and Bedrock**  
**Materials Interval**

**Formation ID:** 931049222  
**Layer:** 2  
**Color:** 2  
**General Color:** GREY  
**Mat1:** 05  
**Most Common Material:** CLAY  
**Mat2:**  
**Mat2 Desc:**  
**Mat3:**  
**Mat3 Desc:**  
**Formation Top Depth:** 5  
**Formation End Depth:** 13  
**Formation End Depth UOM:** ft

**Overburden and Bedrock**  
**Materials Interval**

**Formation ID:** 931049227  
**Layer:** 7  
**Color:** 2  
**General Color:** GREY  
**Mat1:** 15  
**Most Common Material:** LIMESTONE  
**Mat2:** 18  
**Mat2 Desc:** SANDSTONE  
**Mat3:**  
**Mat3 Desc:**  
**Formation Top Depth:** 59  
**Formation End Depth:** 90  
**Formation End Depth UOM:** ft

**Overburden and Bedrock**  
**Materials Interval**

**Formation ID:** 931049224  
**Layer:** 4  
**Color:** 2  
**General Color:** GREY  
**Mat1:** 34  
**Most Common Material:** TILL  
**Mat2:**  
**Mat2 Desc:**  
**Mat3:**  
**Mat3 Desc:**  
**Formation Top Depth:** 26  
**Formation End Depth:** 32  
**Formation End Depth UOM:** ft

**Overburden and Bedrock**  
**Materials Interval**

**Formation ID:** 931049226  
**Layer:** 6  
**Color:** 2  
**General Color:** GREY  
**Mat1:** 15  
**Most Common Material:** LIMESTONE  
**Mat2:**  
**Mat2 Desc:**  
**Mat3:**  
**Mat3 Desc:**  
**Formation Top Depth:** 39  
**Formation End Depth:** 59  
**Formation End Depth UOM:** ft

**Overburden and Bedrock  
Materials Interval**

**Formation ID:** 931049221  
**Layer:** 1  
**Color:** 6  
**General Color:** BROWN  
**Mat1:** 05  
**Most Common Material:** CLAY  
**Mat2:**  
**Mat2 Desc:**  
**Mat3:**  
**Mat3 Desc:**  
**Formation Top Depth:** 0  
**Formation End Depth:** 5  
**Formation End Depth UOM:** ft

**Annular Space/Abandonment  
Sealing Record**

**Plug ID:** 933109604  
**Layer:** 1  
**Plug From:** 0  
**Plug To:** 40  
**Plug Depth UOM:** ft

**Method of Construction & Well  
Use**

**Method Construction ID:** 961521809  
**Method Construction Code:** 2  
**Method Construction:** Rotary (Convent.)  
**Other Method Construction:**

**Pipe Information**

**Pipe ID:** 10592195  
**Casing No:** 1  
**Comment:**  
**Alt Name:**

**Construction Record - Casing**

**Casing ID:** 930076221  
**Layer:** 1  
**Material:** 1  
**Open Hole or Material:** STEEL  
**Depth From:**  
**Depth To:** 40  
**Casing Diameter:** 6  
**Casing Diameter UOM:** inch  
**Casing Depth UOM:** ft

**Construction Record - Casing**

**Casing ID:** 930076222  
**Layer:** 2  
**Material:** 4  
**Open Hole or Material:** OPEN HOLE  
**Depth From:**  
**Depth To:** 90  
**Casing Diameter:** 6  
**Casing Diameter UOM:** inch  
**Casing Depth UOM:** ft

**Results of Well Yield Testing**

**Pump Test ID:** 991521809  
**Pump Set At:**  
**Static Level:** 24  
**Final Level After Pumping:** 35  
**Recommended Pump Depth:** 80  
**Pumping Rate:** 7  
**Flowing Rate:**  
**Recommended Pump Rate:** 7  
**Levels UOM:** ft  
**Rate UOM:** GPM  
**Water State After Test Code:** 1  
**Water State After Test:** CLEAR  
**Pumping Test Method:** 1  
**Pumping Duration HR:** 6  
**Pumping Duration MIN:** 0  
**Flowing:** No

**Draw Down & Recovery**

**Pump Test Detail ID:** 934391234  
**Test Type:** Draw Down  
**Test Duration:** 30  
**Test Level:** 35  
**Test Level UOM:** ft

**Draw Down & Recovery**

**Pump Test Detail ID:** 934910585  
**Test Type:** Draw Down  
**Test Duration:** 60  
**Test Level:** 35  
**Test Level UOM:** ft

**Draw Down & Recovery**

**Pump Test Detail ID:** 934653354  
**Test Type:** Draw Down  
**Test Duration:** 45  
**Test Level:** 35  
**Test Level UOM:** ft

**Draw Down & Recovery**

**Pump Test Detail ID:** 934108110  
**Test Type:** Draw Down  
**Test Duration:** 15  
**Test Level:** 35  
**Test Level UOM:** ft

**Water Details**

**Water ID:** 933479510  
**Layer:** 3  
**Kind Code:** 5  
**Kind:** Not stated  
**Water Found Depth:** 83  
**Water Found Depth UOM:** ft

**Water Details**

Water ID: 933479509  
Layer: 2  
Kind Code: 5  
Kind: Not stated  
Water Found Depth: 59  
Water Found Depth UOM: ft

Water Details

Water ID: 933479508  
Layer: 1  
Kind Code: 5  
Kind: Not stated  
Water Found Depth: 51  
Water Found Depth UOM: ft

Site:  
con 4 ON

Database:  
WWIS

Well ID: 1517523  
Construction Date:  
Primary Water Use: Domestic  
Sec. Water Use:  
Final Well Status: Water Supply  
Water Type:  
Casing Material:  
Audit No:  
Tag:  
Construction Method:  
Elevation (m):  
Elevation Reliability:  
Depth to Bedrock:  
Well Depth:  
Overburden/Bedrock:  
Pump Rate:  
Static Water Level:  
Flowing (Y/N):  
Flow Rate:  
Clear/Cloudy:

Data Entry Status:  
Data Src: 1  
Date Received: 3/20/1981  
Selected Flag: Yes  
Abandonment Rec:  
Contractor: 1558  
Form Version: 1  
Owner:  
Street Name:  
County: OTTAWA  
Municipality: GLOUCESTER TOWNSHIP  
Site Info:  
Lot:  
Concession: 04  
Concession Name:  
Easting NAD83:  
Northing NAD83:  
Zone:  
UTM Reliability:

Bore Hole Information

Bore Hole ID: 10039395  
DP2BR:  
Spatial Status:  
Code OB: o  
Code OB Desc: Overburden  
Open Hole:  
Cluster Kind:  
Date Completed: 2/24/1981  
Remarks:  
Elevrc Desc:  
Location Source Date:  
Improvement Location Source:  
Improvement Location Method:  
Source Revision Comment:  
Supplier Comment:

Elevation:  
Elevrc:  
Zone: 18  
East83:  
North83:  
Org CS:  
UTMRC: 9  
UTMRC Desc: unknown UTM  
Location Method: na

Overburden and Bedrock  
Materials Interval

Formation ID: 931035449  
Layer: 1  
Color: 7  
General Color: RED  
Mat1: 28



**Most Common Material:** SAND  
**Mat2:** 79  
**Mat2 Desc:** PACKED  
**Mat3:**  
**Mat3 Desc:**  
**Formation Top Depth:** 0  
**Formation End Depth:** 10  
**Formation End Depth UOM:** ft

**Overburden and Bedrock**  
**Materials Interval**

**Formation ID:** 931035451  
**Layer:** 3  
**Color:** 2  
**General Color:** GREY  
**Mat1:** 28  
**Most Common Material:** SAND  
**Mat2:** 11  
**Mat2 Desc:** GRAVEL  
**Mat3:** 79  
**Mat3 Desc:** PACKED  
**Formation Top Depth:** 175  
**Formation End Depth:** 185  
**Formation End Depth UOM:** ft

**Overburden and Bedrock**  
**Materials Interval**

**Formation ID:** 931035450  
**Layer:** 2  
**Color:** 3  
**General Color:** BLUE  
**Mat1:** 05  
**Most Common Material:** CLAY  
**Mat2:** 77  
**Mat2 Desc:** LOOSE  
**Mat3:**  
**Mat3 Desc:**  
**Formation Top Depth:** 10  
**Formation End Depth:** 175  
**Formation End Depth UOM:** ft

**Method of Construction & Well**  
**Use**

**Method Construction ID:** 961517523  
**Method Construction Code:** 1  
**Method Construction:** Cable Tool  
**Other Method Construction:**

**Pipe Information**

**Pipe ID:** 10587965  
**Casing No:** 1  
**Comment:**  
**Alt Name:**

**Construction Record - Casing**

**Casing ID:** 930068901  
**Layer:** 1  
**Material:** 1  
**Open Hole or Material:** STEEL  
**Depth From:**

**Depth To:** 184  
**Casing Diameter:** 6  
**Casing Diameter UOM:** inch  
**Casing Depth UOM:** ft

**Construction Record - Casing**

**Casing ID:** 930068902  
**Layer:** 2  
**Material:** 4  
**Open Hole or Material:** OPEN HOLE  
**Depth From:**  
**Depth To:** 185  
**Casing Diameter:** 6  
**Casing Diameter UOM:** inch  
**Casing Depth UOM:** ft

**Results of Well Yield Testing**

**Pump Test ID:** 991517523  
**Pump Set At:**  
**Static Level:** 40  
**Final Level After Pumping:** 105  
**Recommended Pump Depth:** 120  
**Pumping Rate:** 7  
**Flowing Rate:**  
**Recommended Pump Rate:** 5  
**Levels UOM:** ft  
**Rate UOM:** GPM  
**Water State After Test Code:** 2  
**Water State After Test:** CLOUDY  
**Pumping Test Method:** 2  
**Pumping Duration HR:** 3  
**Pumping Duration MIN:** 0  
**Flowing:** No

**Draw Down & Recovery**

**Pump Test Detail ID:** 934645364  
**Test Type:** Draw Down  
**Test Duration:** 45  
**Test Level:** 105  
**Test Level UOM:** ft

**Draw Down & Recovery**

**Pump Test Detail ID:** 934895056  
**Test Type:** Draw Down  
**Test Duration:** 60  
**Test Level:** 105  
**Test Level UOM:** ft

**Draw Down & Recovery**

**Pump Test Detail ID:** 934384288  
**Test Type:** Draw Down  
**Test Duration:** 30  
**Test Level:** 105  
**Test Level UOM:** ft

**Draw Down & Recovery**

**Pump Test Detail ID:** 934102054  
**Test Type:** Draw Down

Test Duration: 15  
Test Level: 105  
Test Level UOM: ft

**Water Details**

Water ID: 933474010  
Layer: 1  
Kind Code: 2  
Kind: SALTY  
Water Found Depth: 184  
Water Found Depth UOM: ft

**Site:** lot 5 ON

**Database:**  
[WWIS](#)

<b>Well ID:</b>	1520605	<b>Data Entry Status:</b>	
<b>Construction Date:</b>		<b>Data Src:</b>	1
<b>Primary Water Use:</b>	Domestic	<b>Date Received:</b>	8/12/1986
<b>Sec. Water Use:</b>		<b>Selected Flag:</b>	Yes
<b>Final Well Status:</b>	Water Supply	<b>Abandonment Rec:</b>	
<b>Water Type:</b>		<b>Contractor:</b>	3644
<b>Casing Material:</b>		<b>Form Version:</b>	1
<b>Audit No:</b>	NA	<b>Owner:</b>	
<b>Tag:</b>		<b>Street Name:</b>	
<b>Construction Method:</b>		<b>County:</b>	OTTAWA
<b>Elevation (m):</b>		<b>Municipality:</b>	GLOUCESTER TOWNSHIP
<b>Elevation Reliability:</b>		<b>Site Info:</b>	
<b>Depth to Bedrock:</b>		<b>Lot:</b>	005
<b>Well Depth:</b>		<b>Concession:</b>	
<b>Overburden/Bedrock:</b>		<b>Concession Name:</b>	
<b>Pump Rate:</b>		<b>Easting NAD83:</b>	
<b>Static Water Level:</b>		<b>Northing NAD83:</b>	
<b>Flowing (Y/N):</b>		<b>Zone:</b>	
<b>Flow Rate:</b>		<b>UTM Reliability:</b>	
<b>Clear/Cloudy:</b>			

**Bore Hole Information**

<b>Bore Hole ID:</b>	10042447	<b>Elevation:</b>	
<b>DP2BR:</b>	63	<b>Elevrc:</b>	
<b>Spatial Status:</b>		<b>Zone:</b>	18
<b>Code OB:</b>	r	<b>East83:</b>	
<b>Code OB Desc:</b>	Bedrock	<b>North83:</b>	
<b>Open Hole:</b>		<b>Org CS:</b>	
<b>Cluster Kind:</b>		<b>UTMRC:</b>	9
<b>Date Completed:</b>	6/25/1986	<b>UTMRC Desc:</b>	unknown UTM
<b>Remarks:</b>		<b>Location Method:</b>	na
<b>Elevrc Desc:</b>			
<b>Location Source Date:</b>			
<b>Improvement Location Source:</b>			
<b>Improvement Location Method:</b>			
<b>Source Revision Comment:</b>			
<b>Supplier Comment:</b>			

**Overburden and Bedrock**  
**Materials Interval**

Formation ID: 931045290  
Layer: 1  
Color: 2  
General Color: GREY  
Mat1: 05  
Most Common Material: CLAY  
Mat2:  
Mat2 Desc:

**Mat3:**  
**Mat3 Desc:**  
**Formation Top Depth:** 0  
**Formation End Depth:** 10  
**Formation End Depth UOM:** ft

**Overburden and Bedrock**  
**Materials Interval**

**Formation ID:** 931045293  
**Layer:** 4  
**Color:** 2  
**General Color:** GREY  
**Mat1:** 15  
**Most Common Material:** LIMESTONE  
**Mat2:**  
**Mat2 Desc:**  
**Mat3:**  
**Mat3 Desc:**  
**Formation Top Depth:** 63  
**Formation End Depth:** 84  
**Formation End Depth UOM:** ft

**Overburden and Bedrock**  
**Materials Interval**

**Formation ID:** 931045292  
**Layer:** 3  
**Color:** 2  
**General Color:** GREY  
**Mat1:** 14  
**Most Common Material:** HARDPAN  
**Mat2:**  
**Mat2 Desc:**  
**Mat3:**  
**Mat3 Desc:**  
**Formation Top Depth:** 50  
**Formation End Depth:** 63  
**Formation End Depth UOM:** ft

**Overburden and Bedrock**  
**Materials Interval**

**Formation ID:** 931045291  
**Layer:** 2  
**Color:** 3  
**General Color:** BLUE  
**Mat1:** 05  
**Most Common Material:** CLAY  
**Mat2:**  
**Mat2 Desc:**  
**Mat3:**  
**Mat3 Desc:**  
**Formation Top Depth:** 10  
**Formation End Depth:** 50  
**Formation End Depth UOM:** ft

**Method of Construction & Well**  
**Use**

**Method Construction ID:** 961520605  
**Method Construction Code:** 5  
**Method Construction:** Air Percussion  
**Other Method Construction:**

**Pipe Information**

**Pipe ID:** 10591017  
**Casing No:** 1  
**Comment:**  
**Alt Name:**

**Construction Record - Casing**

**Casing ID:** 930074087  
**Layer:** 1  
**Material:** 1  
**Open Hole or Material:** STEEL  
**Depth From:**  
**Depth To:** 63  
**Casing Diameter:** 6  
**Casing Diameter UOM:** inch  
**Casing Depth UOM:** ft

**Construction Record - Casing**

**Casing ID:** 930074088  
**Layer:** 2  
**Material:** 4  
**Open Hole or Material:** OPEN HOLE  
**Depth From:**  
**Depth To:** 84  
**Casing Diameter:** 6  
**Casing Diameter UOM:** inch  
**Casing Depth UOM:** ft

**Results of Well Yield Testing**

**Pump Test ID:** 991520605  
**Pump Set At:**  
**Static Level:** 20  
**Final Level After Pumping:** 50  
**Recommended Pump Depth:** 50  
**Pumping Rate:** 30  
**Flowing Rate:**  
**Recommended Pump Rate:** 15  
**Levels UOM:** ft  
**Rate UOM:** GPM  
**Water State After Test Code:** 2  
**Water State After Test:** CLOUDY  
**Pumping Test Method:** 1  
**Pumping Duration HR:** 1  
**Pumping Duration MIN:** 0  
**Flowing:** No

**Draw Down & Recovery**

**Pump Test Detail ID:** 934906159  
**Test Type:**  
**Test Duration:** 60  
**Test Level:** 50  
**Test Level UOM:** ft

**Draw Down & Recovery**

**Pump Test Detail ID:** 934112491  
**Test Type:**  
**Test Duration:** 15  
**Test Level:** 50  
**Test Level UOM:** ft

**Draw Down & Recovery**

**Pump Test Detail ID:** 934648377  
**Test Type:**  
**Test Duration:** 45  
**Test Level:** 50  
**Test Level UOM:** ft

**Draw Down & Recovery**

**Pump Test Detail ID:** 934387354  
**Test Type:**  
**Test Duration:** 30  
**Test Level:** 50  
**Test Level UOM:** ft

**Water Details**

**Water ID:** 933477897  
**Layer:** 1  
**Kind Code:** 1  
**Kind:** FRESH  
**Water Found Depth:** 78  
**Water Found Depth UOM:** ft

## Appendix: Database Descriptions

Environmental Risk Information Services (ERIS) can search the following databases. The extent of historical information varies with each database and current information is determined by what is publicly available to ERIS at the time of update. **Note:** Databases denoted with " \* " indicates that the database will no longer be updated. See the individual database description for more information.

### **Abandoned Aggregate Inventory:**

Provincial [AAGR](#)

The MAAP Program maintains a database of abandoned pits and quarries. Please note that the database is only referenced by lot and concession and city/town location. The database provides information regarding the location, type, size, land use, status and general comments.\*

**Government Publication Date: Sept 2002\***

### **Aggregate Inventory:**

Provincial [AGR](#)

The Ontario Ministry of Natural Resources maintains a database of all active pits and quarries. The database provides information regarding the registered owner/operator, location name, operation type, approval type, and maximum annual tonnage.

**Government Publication Date: Up to Sep 2020**

### **Abandoned Mine Information System:**

Provincial [AMIS](#)

The Abandoned Mines Information System contains data on known abandoned and inactive mines located on both Crown and privately held lands. The information was provided by the Ministry of Northern Development and Mines (MNDM), with the following disclaimer: "the database provided has been compiled from various sources, and the Ministry of Northern Development and Mines makes no representation and takes no responsibility that such information is accurate, current or complete". Reported information includes official mine name, status, background information, mine start/end date, primary commodity, mine features, hazards and remediation.

**Government Publication Date: 1800-Oct 2018**

### **Anderson's Waste Disposal Sites:**

Private [ANDR](#)

The information provided in this database was collected by examining various historical documents which aimed to characterize the likely position of former waste disposal sites from 1860 to present. The research initiative behind the creation of this database was to identify those sites that are missing from the Ontario MOE Waste Disposal Site Inventory, as well as to provide revisions and corrections to the positions and descriptions of sites currently listed in the MOE inventory. In addition to historic waste disposal facilities, the database also identifies certain auto wreckers and scrap yards that have been extrapolated from documentary sources. Please note that the data is not warranted to be complete, exhaustive or authoritative. The information was collected for research purposes only.

**Government Publication Date: 1860s-Present**

### **Aboveground Storage Tanks:**

Provincial [AST](#)

Historical listing of aboveground storage tanks made available by the Department of Natural Resources and Forestry. Includes tanks used to hold water or petroleum. This dataset has been retired as of September 25, 2014 and will no longer be updated.

**Government Publication Date: May 31, 2014**

### **Automobile Wrecking & Supplies:**

Private [AUWR](#)

This database provides an inventory of known locations that are involved in the scrap metal, automobile wrecking/recycling, and automobile parts & supplies industry. Information is provided on the company name, location and business type.

**Government Publication Date: 1999-Jun 30, 2020**

### **Borehole:**

Provincial [BORE](#)

A borehole is the generalized term for any narrow shaft drilled in the ground, either vertically or horizontally. The information here includes geotechnical investigations or environmental site assessments, mineral exploration, or as a pilot hole for installing piers or underground utilities. Information is from many sources such as the Ministry of Transportation (MTO) boreholes from engineering reports and projects from the 1950 to 1990's in Southern Ontario. Boreholes from the Ontario Geological Survey (OGS) including The Urban Geology Analysis Information System (UGAIS) and the York Peel Durham Toronto (YPDT) database of the Conservation Authority Moraine Coalition. This database will include fields such as location, stratigraphy, depth, elevation, year drilled, etc. For all water well data or oil and gas well data for Ontario please refer to WWIS and OOGW.

**Government Publication Date: 1875-Jul 2018**

**Certificates of Approval:**

Provincial CA

This database contains the following types of approvals: Air & Noise, Industrial Sewage, Municipal & Private Sewage, Waste Management Systems and Renewable Energy Approvals. The MOE in Ontario states that any facility that releases emissions to the atmosphere, discharges contaminants to ground or surface water, provides potable water supplies, or stores, transports or disposes of waste, must have a Certificate of Approval before it can operate lawfully. Fields include approval number, business name, address, approval date, approval type and status. This database will no longer be updated, as CofA's have been replaced by either Environmental Activity and Sector Registry (EASR) or Environmental Compliance Approval (ECA). Please refer to those individual databases for any information after Oct.31, 2011.

**Government Publication Date: 1985-Oct 30, 2011\***

**Dry Cleaning Facilities:**

Federal CDRY

List of dry cleaning facilities made available by Environment and Climate Change Canada. Environment and Climate Change Canada's Tetrachloroethylene (Use in Dry Cleaning and Reporting Requirements) Regulations (SOR/2003-79) are intended to reduce releases of tetrachloroethylene to the environment from dry cleaning facilities.

Environment and Climate Change Canada cites the coronavirus pandemic as an explanation for delays in releasing data pursuant to requests.

**Government Publication Date: Jan 2004-Dec 2017**

**Commercial Fuel Oil Tanks:**

Provincial CFOT

Locations of commercial underground fuel oil tanks. This is not a comprehensive or complete inventory of commercial fuel tanks in the province; this listing is a copy of records of registered commercial underground fuel oil tanks obtained under Access to Public Information.

Note that the following types of tanks do not require registration: waste oil tanks in apartments, office buildings, residences, etc.; aboveground gas or diesel tanks. Records are not verified for accuracy or completeness.

**Government Publication Date: Jul 31, 2020**

**Chemical Manufacturers and Distributors:**

Private CHEM

This database includes information from both a one time study conducted in 1992 and private source and is a listing of facilities that manufacture or distribute chemicals. The production of these chemical substances may involve one or more chemical reactions and/or chemical separation processes (i.e. fractionation, solvent extraction, crystallization, etc.).

**Government Publication Date: 1999-Jan 31, 2020**

**Chemical Register:**

Private CHM

This database includes a listing of locations of facilities within the Province or Territory that either manufacture and/or distributes chemicals.

**Government Publication Date: 1999-Jun 30, 2020**

**Compressed Natural Gas Stations:**

Private CNG

Canada has a network of public access compressed natural gas (CNG) refuelling stations. These stations dispense natural gas in compressed form at 3,000 pounds per square inch (psi), the pressure which is allowed within the current Canadian codes and standards. The majority of natural gas refuelling is located at existing retail gasoline that have a separate refuelling island for natural gas. This list of stations is made available by the Canadian Natural Gas Vehicle Alliance.

**Government Publication Date: Dec 2012 - Sep 2020**

**Inventory of Coal Gasification Plants and Coal Tar Sites:**

Provincial COAL

This inventory includes both the "Inventory of Coal Gasification Plant Waste Sites in Ontario-April 1987" and the Inventory of Industrial Sites Producing or Using Coal Tar and Related Tars in Ontario-November 1988) collected by the MOE. It identifies industrial sites that produced and continue to produce or use coal tar and other related tars. Detailed information is available and includes: facility type, size, land use, information on adjoining properties, soil condition, site operators/occupants, site description, potential environmental impacts and historic maps available. This was a one-time inventory.\*

**Government Publication Date: Apr 1987 and Nov 1988\***

**Compliance and Convictions:**

Provincial CONV

This database summarizes the fines and convictions handed down by the Ontario courts beginning in 1989. Companies and individuals named here have been found guilty of environmental offenses in Ontario courts of law.

**Government Publication Date: 1989-Dec 2019**

**Certificates of Property Use:**

Provincial CPU

This is a subset taken from Ontario's Environmental Registry (EBR) database. It will include all CPU's on the registry such as (EPA s. 168.6) - Certificate of Property Use.

**Government Publication Date: 1994-Sep 30, 2020**



**Drill Hole Database:**

Provincial [DRL](#)

The Ontario Drill Hole Database contains information on more than 113,000 percussion, overburden, sonic and diamond drill holes from assessment files on record with the department of Mines and Minerals. Please note that limited data is available for southern Ontario, as it was the last area to be completed. The database was created when surveys submitted to the Ministry were converted in the Assessment File Research Image Database (AFRI) project. However, the degree of accuracy (coordinates) as to the exact location of drill holes is dependent upon the source document submitted to the MNDM. Levels of accuracy used to locate holes are: centering on the mining claim; a sketch of the mining claim; a 1:50,000 map; a detailed company map; or from submitted a "Report of Work".

**Government Publication Date: 1886 - Sep 2019**

**Delisted Fuel Tanks:**

Provincial [DTNK](#)

List of fuel storage tank sites that were once found in - and have since been removed from - the list of fuel storage tanks made available by the regulatory agency under Access to Public Information.

**Government Publication Date: Jul 31, 2020**

**Environmental Activity and Sector Registry:**

Provincial [EASR](#)

On October 31, 2011, a smarter, faster environmental approvals system came into effect in Ontario. The EASR allows businesses to register certain activities with the ministry, rather than apply for an approval. The registry is available for common systems and processes, to which preset rules of operation can be applied. The EASR is currently available for: heating systems, standby power systems and automotive refinishing. Businesses whose activities aren't subject to the EASR may apply for an ECA (Environmental Compliance Approval), Please see our ECA database.

**Government Publication Date: Oct 2011-Oct 31, 2020**

**Environmental Registry:**

Provincial [EBR](#)

The Environmental Registry lists proposals, decisions and exceptions regarding policies, Acts, instruments, or regulations that could significantly affect the environment. Through the Registry, thirteen provincial ministries notify the public of upcoming proposals and invite their comments. For example, if a local business is requesting a permit, license, or certificate of approval to release substances into the air or water; these are notified on the registry. Data includes: Approval for discharge into the natural environment other than water (i.e. Air) - EPA s. 9, Approval for sewage works - OWRA s. 53(1), and EPA s. 27 - Approval for a waste disposal site. For information regarding Permit to Take Water (PTTW), Certificate of Property Use (CPU) and (ORD) Orders please refer to those individual databases.

**Government Publication Date: 1994-Sep 30, 2020**

**Environmental Compliance Approval:**

Provincial [ECA](#)

On October 31, 2011, a smarter, faster environmental approvals system came into effect in Ontario. In the past, a business had to apply for multiple approvals (known as certificates of approval) for individual processes and pieces of equipment. Today, a business either registers itself, or applies for a single approval, depending on the types of activities it conducts. Businesses whose activities aren't subject to the EASR may apply for an ECA. A single ECA addresses all of a business's emissions, discharges and wastes. Separate approvals for air, noise and waste are no longer required. This database will also include Renewable Energy Approvals. For certificates of approval prior to Nov 1st, 2011, please refer to the CA database. For all Waste Disposal Sites please refer to the WDS database.

**Government Publication Date: Oct 2011-Oct 31, 2020**

**Environmental Effects Monitoring:**

Federal [EEM](#)

The Environmental Effects Monitoring program assesses the effects of effluent from industrial or other sources on fish, fish habitat and human usage of fisheries resources. Since 1992, pulp and paper mills have been required to conduct EEM studies under the Pulp and Paper Effluent Regulations. This database provides information on the mill name, geographical location and sub-lethal toxicity data.

**Government Publication Date: 1992-2007\***

**ERIS Historical Searches:**

Private [EHS](#)

ERIS has compiled a database of all environmental risk reports completed since March 1999. Available fields for this database include: site location, date of report, type of report, and search radius. As per all other databases, the ERIS database can be referenced on both the map and "Statistical Profile" page.

**Government Publication Date: 1999-Jul 31, 2020**

**Environmental Issues Inventory System:**

Federal [EIIS](#)

The Environmental Issues Inventory System was developed through the implementation of the Environmental Issues and Remediation Plan. This plan was established to determine the location and severity of contaminated sites on inhabited First Nation reserves, and where necessary, to remediate those that posed a risk to health and safety; and to prevent future environmental problems. The EIIS provides information on the reserve under investigation, inventory number, name of site, environmental issue, site action (Remediation, Site Assessment), and date investigation completed.

**Government Publication Date: 1992-2001\***

**Emergency Management Historical Event:**

Provincial **EMHE**

List of locations of historical occurrences of emergency events, including those assigned to the Ministry of Natural Resources by Order-In-Council (OIC) under the Emergency Management and Civil Protection Act, as well as events where MNR provided requested emergency response assistance. Many of these events will have involved community evacuations, significant structural loss, and/or involvement of MNR emergency response staff. These events fall into one of ten (10) type categories: Dam Failure; Drought / Low Water; Erosion; Flood; Forest Fire; Soil and Bedrock Instability; Petroleum Resource Center Event, EMO Requested Assistance, Continuity of Operations Event, Other Requested Assistance. EMHE record details are reproduced by ERIS under License with the Ontario Ministry of Natural Resources © Queen's Printer for Ontario, 2017.

**Government Publication Date: Dec 31, 2016**

**Environmental Penalty Annual Report:**

Provincial **EPAR**

This database contains data from Ontario's annual environmental penalty report published by the Ministry of the Environment and Climate Change. These reports provide information on environmental penalties for land / water violations issued to companies in one of the nine industrial sectors covered by the Municipal Industrial Strategy for Abatement (MISA) regulations.

**Government Publication Date: Jan 1, 2011 - Dec 31, 2019**

**List of Expired Fuels Safety Facilities:**

Provincial **EXP**

List of facilities and tanks for which there was once a fuel registration. This is not a comprehensive or complete inventory of expired tanks/tank facilities in the province; this listing is a copy of previously registered tanks and facilities obtained under Access to Public Information. Includes private fuel outlets, bulk plants, fuel oil tanks, gasoline stations, marinas, propane filling stations, liquid fuel tanks, piping systems, etc; includes tanks which have been removed from the ground.

Notes: registration was not required for private fuel underground/aboveground storage tanks prior to January 1990, nor for furnace oil tanks prior to May 1, 2002; registration is not required for waste oil tanks in apartments, office buildings, residences, etc., or aboveground gas or diesel tanks. Records are not verified for accuracy or completeness.

**Government Publication Date: Jul 31, 2020**

**Federal Convictions:**

Federal **FCON**

Environment Canada maintains a database referred to as the "Environmental Registry" that details prosecutions under the Canadian Environmental Protection Act (CEPA) and the Fisheries Act (FA). Information is provided on the company name, location, charge date, offence and penalty.

**Government Publication Date: 1988-Jun 2007\***

**Contaminated Sites on Federal Land:**

Federal **FCS**

The Federal Contaminated Sites Inventory includes information on known federal contaminated sites under the custodianship of departments, agencies and consolidated Crown corporations as well as those that are being or have been investigated to determine whether they have contamination arising from past use that could pose a risk to human health or the environment. The inventory also includes non-federal contaminated sites for which the Government of Canada has accepted some or all financial responsibility. It does not include sites where contamination has been caused by, and which are under the control of, enterprise Crown corporations, private individuals, firms or other levels of government. Includes fire training sites and sites at which Per- and Polyfluoroalkyl Substances (PFAS) are a concern.

**Government Publication Date: Jun 2000-Sep 2020**

**Fisheries & Oceans Fuel Tanks:**

Federal **FOFT**

Fisheries & Oceans Canada maintains an inventory of aboveground & underground fuel storage tanks located on Fisheries & Oceans property or controlled by DFO. Our inventory provides information on the site name, location, tank owner, tank operator, facility type, storage tank location, tank contents & capacity, and date of tank installation.

**Government Publication Date: 1964-Sep 2019**

**Federal Identification Registry for Storage Tank Systems (FIRSTS):**

Federal **FRST**

A list of federally regulated Storage tanks from the Federal Identification Registry for Storage Tank Systems (FIRSTS). FIRSTS is Environment and Climate Change Canada's database of storage tank systems subject to the Storage Tank for Petroleum Products and Allied Petroleum Products Regulations. The main objective of the Regulations is to prevent soil and groundwater contamination from storage tank systems located on federal and aboriginal lands. Storage tank systems that do not have a valid identification number displayed in a readily visible location on or near the storage tank system may be refused product delivery.

**Government Publication Date: May 31, 2018**

**Fuel Storage Tank:**

Provincial **FST**

List of registered private and retail fuel storage tanks. This is not a comprehensive or complete inventory of private and retail fuel storage tanks in the province; this listing is a copy of registered private and retail fuel storage tanks, obtained under Access to Public Information.

Notes: registration was not required for private fuel underground/aboveground storage tanks prior to January 1990, nor for furnace oil tanks prior to May 1, 2002; registration is not required for waste oil tanks in apartments, office buildings, residences, etc., or aboveground gas or diesel tanks. Records are not verified for accuracy or completeness.

**Government Publication Date: Jul 31, 2020**

**Fuel Storage Tank - Historic:**

Provincial

[FSTH](#)

The Fuels Safety Branch of the Ontario Ministry of Consumer and Commercial Relations maintained a database of all registered private fuel storage tanks. Public records of private fuel storage tanks are only available since the registration became effective in September 1989. This information is now collected by the Technical Standards and Safety Authority.

**Government Publication Date: Pre-Jan 2010\***

**Ontario Regulation 347 Waste Generators Summary:**

Provincial

[GEN](#)

Regulation 347 of the Ontario EPA defines a waste generation site as any site, equipment and/or operation involved in the production, collection, handling and/or storage of regulated wastes. A generator of regulated waste is required to register the waste generation site and each waste produced, collected, handled, or stored at the site. This database contains the registration number, company name and address of registered generators including the types of hazardous wastes generated. It includes data on waste generating facilities such as: drycleaners, waste treatment and disposal facilities, machine shops, electric power distribution etc. This information is a summary of all years from 1986 including the most currently available data. Some records may contain, within the company name, the phrase "See & Use..." followed by a series of letters and numbers. This occurs when one company is amalgamated with or taken over by another registered company. The number listed as "See & Use", refers to the new ownership and the other identification number refers to the original ownership. This phrase serves as a link between the 2 companies until operations have been fully transferred.

**Government Publication Date: 1986-Jul 31, 2020**

**Greenhouse Gas Emissions from Large Facilities:**

Federal

[GHG](#)

List of greenhouse gas emissions from large facilities made available by Environment Canada. Greenhouse gas emissions in kilotonnes of carbon dioxide equivalents (kt CO2 eq).

**Government Publication Date: 2013-Dec 2018**

**TSSA Historic Incidents:**

Provincial

[HINC](#)

List of historic incidences of spills and leaks of diesel, fuel oil, gasoline, natural gas, propane, and hydrogen recorded by the TSSA in their previous incident tracking system. The TSSA's Fuels Safety Program administers the Technical Standards & Safety Act 2000, providing fuel-related safety services associated with the safe transportation, storage, handling and use of fuels such as gasoline, diesel, propane, natural gas and hydrogen. Under this Act, the TSSA regulates fuel suppliers, storage facilities, transport trucks, pipelines, contractors and equipment or appliances that use fuels. Records are not verified for accuracy or completeness. This is not a comprehensive or complete inventory of historical fuel spills and leaks in the province. This listing is a copy of the data captured at one moment in time and is hence limited by the record date provided here.

**Government Publication Date: 2006-June 2009\***

**Indian & Northern Affairs Fuel Tanks:**

Federal

[IAFT](#)

The Department of Indian & Northern Affairs Canada (INAC) maintains an inventory of aboveground & underground fuel storage tanks located on both federal and crown land. Our inventory provides information on the reserve name, location, facility type, site/facility name, tank type, material & ID number, tank contents & capacity, and date of tank installation.

**Government Publication Date: 1950-Aug 2003\***

**Fuel Oil Spills and Leaks:**

Provincial

[INC](#)

Listing of spills and leaks of diesel, fuel oil, gasoline, natural gas, propane, and hydrogen reported to the Spills Action Centre (SAC). This is not a comprehensive or complete inventory of fuel-related leaks, spills, and incidents in the province; this listing is a copy of incidents reported to the SAC, obtained under Access to Public Information. Includes incidents from fuel-related hazards such as spills, fires, and explosions. Records are not verified for accuracy or completeness.

**Government Publication Date: Jul 31, 2020**

**Landfill Inventory Management Ontario:**

Provincial

[LIMO](#)

The Landfill Inventory Management Ontario (LIMO) database is updated every year, as the Ministry of the Environment, Conservation and Parks compiles new and updated information. Includes small and large landfills currently operating as well as those which are closed and historic. Operators of larger landfills provide landfill information for the previous operating year to the ministry for LIMO including: estimated amount of total waste received, landfill capacity, estimated total remaining landfill capacity, fill rates, engineering designs, reporting and monitoring details, size of location, service area, approved waste types, leachate of site treatment, contaminant attenuation zone and more. The small landfills include information such as site owner, site location and certificate of approval # and status.

**Government Publication Date: Feb 28, 2019**

**Canadian Mine Locations:**

Private

[MINE](#)

This information is collected from the Canadian & American Mines Handbook. The Mines database is a national database that provides over 290 listings on mines (listed as public companies) dealing primarily with precious metals and hard rocks. Listed are mines that are currently in operation, closed, suspended, or are still being developed (advanced projects). Their locations are provided as geographic coordinates (x, y and/or longitude, latitude). As of 2002, data pertaining to Canadian smelters and refineries has been appended to this database.

**Government Publication Date: 1998-2009\***

**Mineral Occurrences:**

Provincial

[MNR](#)

In the early 70's, the Ministry of Northern Development and Mines created an inventory of approximately 19,000 mineral occurrences in Ontario, in regard to metallic and industrial minerals, as well as some information on building stones and aggregate deposits. Please note that the "Horizontal Positional Accuracy" is approximately +/- 200 m. Many reference elements for each record were derived from field sketches using pace or chain/tape measurements against claim posts or topographic features in the area. The primary limiting factor for the level of positional accuracy is the scale of the source material. The testing of horizontal accuracy of the source materials was accomplished by comparing the plan metric (X and Y) coordinates of that point with the coordinates of the same point as defined from a source of higher accuracy.

**Government Publication Date: 1846-Jan 2020**

**National Analysis of Trends in Emergencies System (NATES):**

Federal

[NATE](#)

In 1974 Environment Canada established the National Analysis of Trends in Emergencies System (NATES) database, for the voluntary reporting of significant spill incidents. The data was to be used to assist in directing the work of the emergencies program. NATES ran from 1974 to 1994. Extensive information is available within this database including company names, place where the spill occurred, date of spill, cause, reason and source of spill, damage incurred, and amount, concentration, and volume of materials released.

**Government Publication Date: 1974-1994\***

**Non-Compliance Reports:**

Provincial

[NCPL](#)

The Ministry of the Environment provides information about non-compliant discharges of contaminants to air and water that exceed legal allowable limits, from regulated industrial and municipal facilities. A reported non-compliance failure may be in regard to a Control Order, Certificate of Approval, Sectoral Regulation or specific regulation/act.

**Government Publication Date: Dec 31, 2018**

**National Defense & Canadian Forces Fuel Tanks:**

Federal

[NDFT](#)

The Department of National Defense and the Canadian Forces maintains an inventory of all aboveground & underground fuel storage tanks located on DND lands. Our inventory provides information on the base name, location, tank type & capacity, tank contents, tank class, date of tank installation, date tank last used, and status of tank as of May 2001. This database will no longer be updated due to the new National Security protocols which have prohibited any release of this database.

**Government Publication Date: Up to May 2001\***

**National Defense & Canadian Forces Spills:**

Federal

[NDSP](#)

The Department of National Defense and the Canadian Forces maintains an inventory of spills to land and water. All spill sites have been classified under the "Transportation of Dangerous Goods Act - 1992". Our inventory provides information on the facility name, location, spill ID #, spill date, type of spill, as well as the quantity of substance spilled & recovered.

**Government Publication Date: Mar 1999-Apr 2018**

**National Defence & Canadian Forces Waste Disposal Sites:**

Federal

[NDWD](#)

The Department of National Defence and the Canadian Forces maintains an inventory of waste disposal sites located on DND lands. Where available, our inventory provides information on the base name, location, type of waste received, area of site, depth of site, year site opened/closed and status.

**Government Publication Date: 2001-Apr 2007\***

**National Energy Board Pipeline Incidents:**

Federal

[NEBI](#)

Locations of pipeline incidents from 2008 to present, made available by the Canada Energy Regulator (CER) - previously the National Energy Board (NEB). Includes incidents reported under the Onshore Pipeline Regulations and the Processing Plant Regulations related to pipelines under federal jurisdiction, does not include incident data related to pipelines under provincial or territorial jurisdiction.

**Government Publication Date: 2008-Mar 31, 2020**

**National Energy Board Wells:**

Federal

[NEBP](#)

The NEBW database contains information on onshore & offshore oil and gas wells that are outside provincial jurisdiction(s) and are thereby regulated by the National Energy Board. Data is provided regarding the operator, well name, well ID No./UWI, status, classification, well depth, spud and release date.

**Government Publication Date: 1920-Feb 2003\***

**National Environmental Emergencies System (NEES):**

Federal

NEES

In 2000, the Emergencies program implemented NEES, a reporting system for spills of hazardous substances. For the most part, this system only captured data from the Atlantic Provinces, some from Quebec and Ontario and a portion from British Columbia. Data for Alberta, Saskatchewan, Manitoba and the Territories was not captured. However, NEES is also a repository for previous Environment Canada spill datasets. NEES is composed of the historic datasets ' or Trends ' which dates from approximately 1974 to present. NEES Trends is a compilation of historic databases, which were merged and includes data from NATES (National Analysis of Trends in Emergencies System), ARTS (Atlantic Regional Trends System), and NEES. In 2001, the Emergencies Program determined that variations in reporting regimes and requirements between federal and provincial agencies made national spill reporting and trend analysis difficult to achieve. As a consequence, the department has focused efforts on capturing data on spills of substances which fall under its legislative authority only (CEPA and FA). As such, the NEES database will be decommissioned in December 2004.

**Government Publication Date: 1974-2003\***

**National PCB Inventory:**

Federal

NPCB

Environment Canada's National PCB inventory includes information on in-use PCB containing equipment in Canada including federal, provincial and private facilities. Federal out-of-service PCB containing equipment and PCB waste owned by the federal government or by federally regulated industries such as airlines, railway companies, broadcasting companies, telephone and telecommunications companies, pipeline companies, etc. are also listed. Although it is not Environment Canada's mandate to collect data on non-federal PCB waste, the National PCB inventory includes some information on provincial and private PCB waste and storage sites. Some addresses provided may be Head Office addresses and are not necessarily the location of where the waste is being used or stored.

**Government Publication Date: 1988-2008\***

**National Pollutant Release Inventory:**

Federal

NPRI

Environment Canada has defined the National Pollutant Release Inventory ("NPRI") as a federal government initiative designed to collect comprehensive national data regarding releases to air, water, or land, and waste transfers for recycling for more than 300 listed substances.

**Government Publication Date: 1993-May 2017**

**Oil and Gas Wells:**

Private

OGWE

The Nickle's Energy Group (publisher of the Daily Oil Bulletin) collects information on drilling activity including operator and well statistics. The well information database includes name, location, class, status and depth. The main Nickle's database is updated on a daily basis, however, this database is updated on a monthly basis. More information is available at [www.nickles.com](http://www.nickles.com).

**Government Publication Date: 1988-Aug 31, 2020**

**Ontario Oil and Gas Wells:**

Provincial

OOGW

In 1998, the MNR handed over to the Ontario Oil, Gas and Salt Resources Corporation, the responsibility of maintaining a database of oil and gas wells drilled in Ontario. The OGSR Library has over 20,000+ wells in their database. Information available for all wells in the ERIS database include well owner/operator, location, permit issue date, and well cap date, license No., status, depth and the primary target (rock unit) of the well being drilled. All geology/stratigraphy table information, plus all water table information is also provide for each well record.

**Government Publication Date: 1800-Jun 2020**

**Inventory of PCB Storage Sites:**

Provincial

OPCB

The Ontario Ministry of Environment, Waste Management Branch, maintains an inventory of PCB storage sites within the province. Ontario Regulation 11/82 (Waste Management - PCB) and Regulation 347 (Generator Waste Management) under the Ontario EPA requires the registration of inactive PCB storage equipment and/or disposal sites of PCB waste with the Ontario Ministry of Environment. This database contains information on: 1) waste quantities; 2) major and minor sites storing liquid or solid waste; and 3) a waste storage inventory.

**Government Publication Date: 1987-Oct 2004; 2012-Dec 2013**

**Orders:**

Provincial

ORD

This is a subset taken from Ontario's Environmental Registry (EBR) database. It will include all Orders on the registry such as (EPA s. 17) - Order for remedial work, (EPA s. 18) - Order for preventative measures, (EPA s. 43) - Order for removal of waste and restoration of site, (EPA s. 44) - Order for conformity with Act for waste disposal sites, (EPA s. 136) - Order for performance of environmental measures.

**Government Publication Date: 1994-Sep 30, 2020**

**Canadian Pulp and Paper:**

Private

PAP

This information is part of the Pulp and Paper Canada Directory. The Directory provides a comprehensive listing of the locations of pulp and paper mills and the products that they produce.

**Government Publication Date: 1999, 2002, 2004, 2005, 2009-2014**

**Parks Canada Fuel Storage Tanks:**

Federal

PCFT

Canadian Heritage maintains an inventory of known fuel storage tanks operated by Parks Canada, in both National Parks and at National Historic Sites. The database details information on site name, location, tank install/removal date, capacity, fuel type, facility type, tank design and owner/operator.

**Government Publication Date: 1920-Jan 2005\***

**Pesticide Register:**

Provincial PES

The Ontario Ministry of the Environment and Climate Change maintains a database of licensed operators and vendors of registered pesticides.

**Government Publication Date: Oct 2011-Oct 31, 2020**

**Pipeline Incidents:**

Provincial PINC

List of pipeline incidents (strikes, leaks, spills). This is not a comprehensive or complete inventory of pipeline incidents in the province; this listing in an historical copy of records previously obtained under Access to Public Information. Records are not verified for accuracy or completeness.

**Government Publication Date: Oct 31, 2020**

**Private and Retail Fuel Storage Tanks:**

Provincial PRT

The Fuels Safety Branch of the Ontario Ministry of Consumer and Commercial Relations maintained a database of all registered private fuel storage tanks and licensed retail fuel outlets. This database includes an inventory of locations that have gasoline, oil, waste oil, natural gas and/or propane storage tanks on their property. The MCCR no longer collects this information. This information is now collected by the Technical Standards and Safety Authority (TSSA).

**Government Publication Date: 1989-1996\***

**Permit to Take Water:**

Provincial PTTW

This is a subset taken from Ontario's Environmental Registry (EBR) database. It will include all PTTW's on the registry such as OWRA s. 34 - Permit to take water.

**Government Publication Date: 1994-Sep 30, 2020**

**Ontario Regulation 347 Waste Receivers Summary:**

Provincial REC

Part V of the Ontario Environmental Protection Act ("EPA") regulates the disposal of regulated waste through an operating waste management system or a waste disposal site operated or used pursuant to the terms and conditions of a Certificate of Approval or a Provisional Certificate of Approval. Regulation 347 of the Ontario EPA defines a waste receiving site as any site or facility to which waste is transferred by a waste carrier. A receiver of regulated waste is required to register the waste receiving facility. This database represents registered receivers of regulated wastes, identified by registration number, company name and address, and includes receivers of waste such as: landfills, incinerators, transfer stations, PCB storage sites, sludge farms and water pollution control plants. This information is a summary of all years from 1986 including the most currently available data.

**Government Publication Date: 1986-2016**

**Record of Site Condition:**

Provincial RSC

The Record of Site Condition (RSC) is part of the Ministry of the Environment's Brownfields Environmental Site Registry. Protection from environmental cleanup orders for property owners is contingent upon documentation known as a record of site condition (RSC) being filed in the Environmental Site Registry. In order to file an RSC, the property must have been properly assessed and shown to meet the soil, sediment and groundwater standards appropriate for the use (such as residential) proposed to take place on the property. The Record of Site Condition Regulation (O. Reg. 153/04) details requirements related to site assessment and clean up.

RSCs filed after July 1, 2011 will also be included as part of the new (O.Reg. 511/09).

**Government Publication Date: 1997-Sept 2001, Oct 2004-Sep 2020**

**Retail Fuel Storage Tanks:**

Private RST

This database includes an inventory of retail fuel outlet locations (including marinas) that have on their property gasoline, oil, waste oil, natural gas and / or propane storage tanks.

**Government Publication Date: 1999-Jun 30, 2020**

**Scott's Manufacturing Directory:**

Private SCT

Scott's Directories is a data bank containing information on over 200,000 manufacturers across Canada. Even though Scott's listings are voluntary, it is the most comprehensive database of Canadian manufacturers available. Information concerning a company's address, plant size, and main products are included in this database.

**Government Publication Date: 1992-Mar 2011\***

**Ontario Spills:**

Provincial SPL

List of spills and incidents made available the Ministry of the Environment, Conservation and Parks. This database identifies information such as location (approximate), type and quantity of contaminant, date of spill, environmental impact, cause, nature of impact, etc. Information from 1988-2002 was part of the ORIS (Occurrence Reporting Information System). The SAC (Spills Action Centre) handles all spills reported in Ontario. Regulations for spills in Ontario are part of the MOE's Environmental Protection Act, Part X.

The Ministry of the Environment, Conservation and Parks cites the coronavirus pandemic as an explanation for delays in releasing data pursuant to requests.

**Government Publication Date: 1988-Nov 2019**



**Wastewater Discharger Registration Database:**

Provincial [SRDS](#)

Information under this heading is combination of the following 2 programs. The Municipal/Industrial Strategy for Abatement (MISA) division of the Ontario Ministry of Environment maintained a database of all direct dischargers of toxic pollutants within nine sectors including: Electric Power Generation; Mining; Petroleum Refining; Organic Chemicals; Inorganic Chemicals; Pulp & Paper; Metal Casting; Iron & Steel; and Quarries. All sampling information is now collected and stored within the Sample Result Data Store (SRDS).

**Government Publication Date: 1990-Dec 31, 2017**

**Anderson's Storage Tanks:**

Private [TANK](#)

The information provided in this database was collected by examining various historical documents, which identified the location of former storage tanks, containing substances such as fuel, water, gas, oil, and other various types of miscellaneous products. Information is available in regard to business operating at tank site, tank location, permit year, permit & installation type, no. of tanks installed & configuration and tank capacity. Data contained within this database pertains only to the city of Toronto and is not warranted to be complete, exhaustive or authoritative. The information was collected for research purposes only.

**Government Publication Date: 1915-1953\***

**Transport Canada Fuel Storage Tanks:**

Federal [TCFT](#)

List of fuel storage tanks currently or previously owned or operated by Transport Canada. This inventory also includes tanks on The Pickering Lands, which refers to 7,530 hectares (18,600 acres) of land in Pickering, Markham, and Uxbridge owned by the Government of Canada since 1972; properties on this land has been leased by the government since 1975, and falls under the Site Management Policy of Transport Canada, but is administered by Public Works and Government Services Canada. This inventory provides information on the site name, location, tank age, capacity and fuel type.

**Government Publication Date: 1970-Aug 2019**

**Variances for Abandonment of Underground Storage Tanks:**

Provincial [VAR](#)

Listing of variances granted for storage tank abandonment. This is not a comprehensive or complete inventory of tank abandonment variances in the province; this listing is a copy of tank abandonment variance records previously obtained under Access to Public Information. In Ontario, registered underground storage tanks must be removed within two years of disuse; if removal of a tank is not feasible, an application may be sought for a variance from this code requirement.

Records are not verified for accuracy or completeness.

**Government Publication Date: Jul 31, 2020**

**Waste Disposal Sites - MOE CA Inventory:**

Provincial [WDS](#)

The Ontario Ministry of Environment, Waste Management Branch, maintains an inventory of known open (active or inactive) and closed disposal sites in the Province of Ontario. Active sites maintain a Certificate of Approval, are approved to receive and are receiving waste. Inactive sites maintain Certificate(s) of Approval but are not receiving waste. Closed sites are not receiving waste. The data contained within this database was compiled from the MOE's Certificate of Approval database. Locations of these sites may be cross-referenced to the Anderson database described under ERIS's Private Source Database section, by the CA number. All new Environmental Compliance Approvals handed out after Oct 31, 2011 for Waste Disposal Sites will still be found in this database.

**Government Publication Date: Oct 2011-Oct 31, 2020**

**Waste Disposal Sites - MOE 1991 Historical Approval Inventory:**

Provincial [WDSH](#)

In June 1991, the Ontario Ministry of Environment, Waste Management Branch, published the "June 1991 Waste Disposal Site Inventory", of all known active and closed waste disposal sites as of October 30th, 1990. For each "active" site as of October 31st 1990, information is provided on site location, site/CA number, waste type, site status and site classification. For each "closed" site as of October 31st 1990, information is provided on site location, site/CA number, closure date and site classification. Locations of these sites may be cross-referenced to the Anderson database described under ERIS's Private Source Database section, by the CA number.

**Government Publication Date: Up to Oct 1990\***

**Water Well Information System:**

Provincial [WWIS](#)

This database describes locations and characteristics of water wells found within Ontario in accordance with Regulation 903. It includes such information as coordinates, construction date, well depth, primary and secondary use, pump rate, static water level, well status, etc. Also included are detailed stratigraphy information, approximate depth to bedrock and the approximate depth to the water table.

**Government Publication Date: Apr 30, 2020**

# Definitions

**Database Descriptions:** This section provides a detailed explanation for each database including: source, information available, time coverage, and acronyms used. They are listed in alphabetic order.

**Detail Report:** This is the section of the report which provides the most detail for each individual record. Records are summarized by location, starting with the project property followed by records in closest proximity.

**Distance:** The distance value is the distance between plotted points, not necessarily the distance between the sites' boundaries. All values are an approximation.

**Direction:** The direction value is the compass direction of the site in respect to the project property and/or center point of the report.

**Elevation:** The elevation value is taken from the location at which the records for the site address have been plotted. All values are an approximation. Source: Google Elevation API.

**Executive Summary:** This portion of the report is divided into 3 sections:

'Report Summary'- Displays a chart indicating how many records fall on the project property and, within the report search radii.

'Site Report Summary'-Project Property'- This section lists all the records which fall on the project property. For more details, see the 'Detail Report' section.

'Site Report Summary-Surrounding Properties'- This section summarizes all records on adjacent properties, listing them in order of proximity from the project property. For more details, see the 'Detail Report' section.

**Map Key:** The map key number is assigned according to closest proximity from the project property. Map Key numbers always start at #1. The project property will always have a map key of '1' if records are available. If there is a number in brackets beside the main number, this will indicate the number of records on that specific property. If there is no number in brackets, there is only one record for that property.

The symbol and colour used indicates 'elevation': the red inverted triangle will dictate 'ERIS Sites with Lower Elevation', the yellow triangle will dictate 'ERIS Sites with Higher Elevation' and the orange square will dictate 'ERIS Sites with Same Elevation.'

**Unplottables:** These are records that could not be mapped due to various reasons, including limited geographic information. These records may or may not be in your study area, and are included as reference.



# **APPENDIX 3**

## **QUALIFICATIONS OF ASSESSORS**

## Jeremy N Camposarcone, EIT Junior Environmental Engineer

Jeremy joined Paterson Group in 2020 as part of the Environmental Group. Jeremy received his Bachelor of Engineering in Environmental Engineering from Carleton University in 2019. Jeremy completed his studies while researching water treatment processes for the wastewater effluent of a hydrothermal carbonization reactor. His responsibilities as a field engineer have brought him to various projects throughout the Ottawa-Valley. In his time with Paterson, Jeremy has been involved with residential and commercial development within Ottawa and the surrounding area. His scope of work consists of environmental investigation and reporting, field inspection, field testing, quality control and quality assurance.

### EDUCATION

Bachelor of Engineering in  
Environmental Engineering, 2019  
Carleton University  
Ottawa, Ontario

### LICENCE/ PROFESSIONAL AFFILIATIONS

PEO Engineer in Training

### YEARS OF EXPERIENCE

With Paterson: 1.5

### OFFICE LOCATION

154 Colonnade Road South,  
Nepean, Ontario, K2E 7J5

### SELECT LIST OF PROJECTS

- PSCC, Confederation Heights, Ottawa, ON - Phase I and II ESA program for site redevelopment.
- Travelodge Hotel, Carling Avenue, Ottawa, ON – Remediation Program, Phase I and II ESA, Underground Storage Tank Pull and Remediation
- Caivan Residential Development, Navan, ON - Large-Scale Remediation, Groundwater Monitoring, Phase I and II ESA, Remedial Action Plan
- Rideau Centre Expansion, Ottawa, ON – Phase I and II ESA, Soil Remediation Program
- Major Building, Downtown Ottawa, ON – Phase I and II ESA
- Ottawa Trainyards, Ottawa, ON - Large-Scale Remediation, Phase I and II ESA
- Ahlul-Bayt Islamic School, Ottawa, ON - Groundwater Monitoring Program
- Claridge Downtown Core Luxury Condos, Ottawa, ON - Groundwater Monitoring
- Taggart Residential Development, Kingston, ON - Groundwater Monitoring
- PCL Constructors, Gatineau, QC – Groundwater Monitoring
- Town of Prescott, Prescott, ON - Site Survey, Groundwater Monitoring

**PROFESSIONAL EXPERIENCE**

2019 to present, **Junior Environmental Engineer, Paterson Group, Ottawa, Ontario**

- Conduct Phase I and Phase II - Environmental Site Assessments (ESAs), Soil and Groundwater Remediation Programs and the preparation of Records of Site Condition
- Manage excavation contractors to ensure soil quality control; daily reporting to project manager
- Present analytical test results, interpretations, assessments, recommendation and/or conclusions in a final technical report
- Oversee geotechnical investigations for test pitting on numerous proposed utility installations, residential and commercial developments.
- Conduct laboratory testing program of soils and water for detail recommendations
- Problem solving to complete analysis required
- Adapt to unforeseen on-site challenges and provide first-hand insights to help collaborate toward a solution
- Oversee large-scale remediation projects and monitor material being excavated
- Monitor and sample multiple groundwater wells with a high degree of precision regarding the quality and parameters of the sample
- On-site settlement plate surveying of future residential developments

## Mark S. D'Arcy, P.Eng., QP<sup>ESA</sup> Senior Environmental/Geotechnical Engineer

After receiving his Bachelors of Applied Science from Queen's University in 1991 in Geological Engineering, Mark joined Paterson Group Inc. During the first 10 years of Mark's career, he was heavily involved in all aspects of field work, including drilling boreholes, excavating test pits, conducting phase I site inspections, environmental sampling and analysis and inspection of environmental remediations. During Mark's field experience, he gained invaluable field and office experience, which would prepare Mark to become the Environmental Division Manager. Mark's field experience ranges from Phase I Environmental Site Assessments (ESAs) to on-site soil and groundwater remediations, as well as, environmental/geotechnical borehole investigations. Mark's field experience has provided extensive knowledge of subsurface conditions, contractor relations and project management. These skills would provide Mark with the ability to understand a variety of situations, which has lead Paterson to an extremely successful Environmental Department. Mark became the Environmental Manager in 2006, which consisted of two engineers and two field technicians. Mark has been an integral part in growing the Environmental Division, which now consists of nine engineers and three field technicians. Mark is the Senior Project Manager for a wide variety of environmental projects within the Eastern Ontario area including Phase I ESAs, Phase II ESAs, remediations for filing Records of Site Condition in the Ontario Ministry of the Environment and Climate Change (MOECC) Environmental Site Registry, Brownfield Applications and Landfill Monitoring Programs. As the Senior Project Manager, Mark is responsible for directing project personnel, final report review and overall project success. Mark has proven leadership and ability to manage small to large scale projects within the allotted time and budget.

### EDUCATION

B.A.Sc. 1991, Geological Engineering, Queen's University, Kingston, ON

### LICENCE/ PROFESSIONAL AFFILIATIONS

Professional Engineers of Ontario

ESA Qualified Person with MECP

Ottawa Geotechnical Group

Consulting Engineers of Ontario

### YEARS OF EXPERIENCE

With Paterson: 30

### OFFICE LOCATION

154 Colonnade Road South,  
Nepean, Ontario, K2E 7J5

### SELECT LIST OF PROJECTS

- 222 Beechwood Avenue, Ottawa, Ontario ( Senior Project Manager for Phase I ESA, Phase II ESA, Phase III ESA, Environmental Remediation)
- 409 MacKay Street, Ottawa, Ontario ( Senior Project Manager for Phase I ESA, Phase II ESA, Phase III ESA, Environmental Remediation)
- Art's Court Redevelopment, Ottawa, Ontario ( Senior Project Manager for Phase I ESA, Phase II ESA, Phase III ESA, Environmental Remediation)
- Visitor Welcome Centre, Phase II and Phase III, Parliament Hill, Ottawa, Ontario (Senior Project Manager for Environmental Remediation)
- Mattawa Landfill, Mattawa, Ontario ( Senior Project Manager, Annual Water Quality Monitoring report)
- Multi-Phase Redevelopment of the Ottawa Train Yards, Ottawa, Ontario (Senior Project Manager)
- Rideau Centre Expansion, Ottawa, Ontario( Senior Project Manager for Phase I ESA, Phase II ESA, Phase III ESA, Environmental Remediation)
- 26 Stanley Avenue, Ottawa, Ontario, Phase I ESA, Phase II ESA (Senior Project Manager)
- Riverview Development – Kingston, Ontario, Phase I ESA, Phase II ESA, and filing of an RSC in the MOECC Environmental Site Registry (Senior Project Manager)
- Monitoring Landfills for River Valley, Kipling and Lavagine (Senior Project Manager)
- Energy Services Acquisition Program–Modernization Project–Ottawa; Environmental Services (Senior Project Manager)

## **PROFESSIONAL EXPERIENCE**

May 2001 to present, **Manager of Environmental Division, Paterson Group Inc.,**  
Ottawa, Ontario

- Manage all aspects of the environmental division (management of personnel, budgeting, invoicing, scheduling, business development, reporting, marketing, and fieldwork).
- Review day to day operations within the environmental division.
- Design, perform, and lead Phase I, II and Phase III ESAs, Remediation's, Brownfield Applications and Record of Site conditions, fieldwork surveys, excavation, monitoring, laboratory analysis, and interpretation.
- Write, present, and publish reports with methodology and laboratory analysis results, along with recommendations for environmental findings.
- Responsible for ensuring projects meet Ministry of Environment and Climate Change Standards and Guidelines.
- Building and fostering relationships with clients, stakeholders, and Ministry officials.
- Supervise and continuous training of staff in environmental methods (environmental sampling techniques, technical expertise and guidance).
- Applied due diligence in ensuring the health and safety of staff and the public in field locations.

1991 to 2001, **Geotechnical and Environmental Engineer, Paterson Group Inc.,** Ottawa, Ontario

- Provide on-site geotechnical and environmental expertise to various clients.
- Oversee geotechnical and environmental investigations for drilling and test pitting on numerous proposed utility installations, residential and commercial developments.
- Problem solving to help advance or maintain project schedules.
- Complete environmental reports with recommendations to meet environmental standards set by MOE and CCME standards.
- Conduct site inspections, bearing medium evaluations, bearing surface inspections, concrete testing and field density testing.
- Liaising with contractors, consultants and government officials.
- Provide cost estimates for geotechnical and environmental field programs and construction costs.
- Review RFI's, submittals, monthly progress reports and other various construction related work.