

Geotechnical
Engineering

Environmental
Engineering

Hydrogeology

Geological
Engineering

Materials Testing

Building Science

Paterson Group Inc.

Consulting Engineers
154 Colonnade Road South
Ottawa (Nepean), Ontario
Canada K2E 7J5

Tel: (613) 226-7381
Fax: (613) 226-6344
www.patersongroup.ca

patersongroup

Phase I - Environmental Site Assessment

359 Kent Street
436 and 444 MacLaren Street
Ottawa, Ontario

Prepared For

Taggart Realty Management

June 28, 2021

Report: PE5204-1

TABLE OF CONTENTS

EXECUTIVE SUMMARY ii

1.0 INTRODUCTION..... ii

2.0 PROPERTY INFORMATION 1

3.0 SCOPE OF INVESTIGATION 2

4.0 RECORDS REVIEW 3

 4.1 General..... 3

 4.2 Environmental Source Information 8

 4.3 Physical Setting Sources 12

5.0 PERSONAL INTERVIEWS 15

6.0 SITE RECONNAISSANCE 16

 6.1 General Requirements..... 16

 6.2 Site Inspection Observations 17

7.0 REVIEW AND EVALUATION OF INFORMATION 25

 7.1 Land Use History 25

 7.2 Conceptual Site Model..... 27

8.0 CONCLUSION 30

 8.1 Assessment..... 30

 8.2 Recommendations..... 31

9.0 STATEMENT OF LIMITATIONS..... 33

10.0 REFERENCES..... 34

List of Figures

- Figure 1 - Key Plan
- Figure 2 - Topographic Map
- Drawing PE5204-1 - Site Plan
- Drawing PE5204-2 - Surrounding Land Use Plan

List of Appendices

- Appendix 1 Survey Plan
 - Aerial Photographs
 - Site Photographs

- Appendix 2 MECP Freedom of Information
 - MECP Well Records
 - TSSA Correspondence
 - HLUI Response
 - ERIS Database Report

- Appendix 3 Qualifications of Assessors

EXECUTIVE SUMMARY

Paterson Group was retained by Taggart Realty Management to conduct a Phase I – Environmental Site Assessment (Phase I ESA) for the properties addressed 359 Kent Street, 436 and 444 MacLaren Street, in the City of Ottawa, Ontario. The purpose of this Phase I ESA was to research the past and current use of the subject site and study area as well as to identify any environmental concerns with the potential to have impacted the subject site.

According to the historical research, the subject site was first developed with residential dwellings in the mid 1890s. A portion of the subject site (359 Kent Street) was redeveloped for commercial use in approximately 1955, with the demolition of residential buildings on the Phase I property and subsequent construction of a six-storey commercial use building, presently on site. Imported fill material used as part of the redevelopment process at this time is considered to represent an APEC on the subject site.

The 359 Kent Street building was identified to have a historical UST, located near the northeast building corner of 359 Kent Street on the Phase I property. The presence of the former UST is considered to represent an APEC on the Phase I property. A Phase II ESA was conducted in 2005 to assess the soil and groundwater in the vicinity of the former UST location. Based on the analytical results, petroleum hydrocarbon impacted soil (PHC fractions F2 and F3) was identified. As a result, PHCs are considered to be a known contaminant of concern (COC) on the subject site.

Residential buildings on the Phase I property, 436 and 444 MacLaren Street, were repurposed as commercial offices in the early 1960s.

Neighbouring lands in the vicinity of the subject site have historically been used for residential and commercial purposes. Potentially contaminating activities within the Phase I study area include former and/or current: retail fuel outlets, commercial cleaners, commercial dry cleaners, commercial print shops, automotive repair garages, and commercial car rentals. Based on their separation distance from the subject site, downgradient or cross-gradient orientation, and previous environmental assessments relating to site redevelopment, many of these off-site PCAs are not considered to represent APECs on the Phase I property.

Following the historical review, a site inspection was conducted to assess the present-day environmental conditions of the subject site. The property addressed 359 Kent Street, located in the southern portion of the site, contains a six-storey multi-tenant commercial building, as well as a small concrete block waste storage shed. An interior transformer, located in a vault in the basement of the 359 Kent Street building, is considered to represent an APEC on the Phase I property. The building is presently heated with natural

gas, however, a capped vent pipe from a former AST and associated former oil furnace was identified in the boiler room. No significant concerns were noted with respect to the former AST and oil furnace.

The properties addressed 436 and 44 MacLaren Street, located in the northern portion of the subject site, contain residential dwellings which have since been repurposed and converted into commercial offices. The buildings are currently natural gas heated. No evidence of contamination was identified with respect to former heating methods.

The neighbouring lands within the vicinity of the subject site were generally observed to be used for residential and commercial purposes. Several properties to the northwest of the subject site were historically used as retail fuel outlets, however, based on their separation distances, down-gradient orientation, and previous environmental assessments related to site redevelopment, these properties are not considered to pose an environmental concern to the subject site.

Based on the findings of this Phase I ESA, it is our opinion that **a Phase II – Environmental Site Assessment will be required for the subject site in order to support the filing of a Record of Site Condition.**

Recommendations

359 Kent Street

A Designated Substances and Hazardous Building Materials Assessment report was conducted for the 359 Kent Street building in 2005 by Jacques Whitford, which identified asbestos containing materials, lead-based paints and PCB containing fluorescent light ballasts. This report should be referred to prior to any demolition or renovation activities.

436 and 444 MacLaren Street

Based on the age of the buildings at 436 and 444 MacLaren Street (mid 1890s), asbestos containing building materials (ACMs) and lead-based paints may be present within the structures. Potential ACMs identified at time of the site inspection include vinyl floor tiles, plaster walls and ceilings, dry-wall joint compound and suspended ceiling tiles. These building materials were generally observed to be in good condition at the time of the site inspection and do not pose any immediate concern to the occupants of the buildings. An asbestos survey of these buildings should be conducted in accordance with O.Reg. 278/05, under the Occupational Health and Safety Act, prior to any renovation or demolition activities, if one has not already been conducted.

Lead-based paints may be present, on any original or older painted surfaces. The painted surfaces within these buildings were generally observed to be in good to fair condition, and do not pose any immediate concern to the occupants of the buildings. Major work involving lead-based paint or other lead containing products must be done in accordance with O.Reg. 843, under the Occupational Health and Safety Act.

1.0 INTRODUCTION

At the request of Taggart Realty Management, Paterson Group (Paterson) conducted a Phase I – Environmental Site Assessment (Phase I ESA) for the properties addressed 359 Kent Street, 436 and 444 MacLaren Street, in the City of Ottawa, Ontario. The purpose of this Phase I ESA was to research the past and current use of the subject site and study area as well as to identify any environmental concerns with the potential to have impacted the subject site.

Paterson was engaged to conduct this Phase I ESA by Mr. Derek Howe of Taggart Group of Companies. Their office is located at 225 Metcalfe Street, Suite 708, in the City of Ottawa. Mr. Howe can be reached by phone at 613-883-2059.

This report has been prepared specifically and solely for the above noted project which is described herein. It contains all our findings and results of the environmental conditions at this site.

This Phase I ESA report has been prepared in general accordance with Ontario Regulation 153/04, as amended under the Environmental Protection Act, and also complies with the requirements of CSA Z768-01. The conclusions presented herein are based on information gathered from a limited historical review and field inspection program. The findings of the Phase I ESA are based on a review of readily available geological, historical, and regulatory information, as well as a cursory review made at the time of the field assessment. The historical research relies on information supplied by others, such as local, provincial, and federal agencies, and was limited within the scope-of-work, time, and budget of the project herein.

2.0 PROPERTY INFORMATION

Addresses: 359 Kent Street, Ottawa, Ontario;
436 MacLaren Street, Ottawa, Ontario;
444 MacLaren Street, Ottawa, Ontario;

Legal Description: Lots 32, 33 South MacLaren Street and Lots 32, 33, 34, 35 North Gilmour Street, Registered Plan 27292, City of Ottawa, Ontario.

Property Identification
Numbers: 04119-0075
04119-0302
04119-0303

Location: The subject property is located east of Kent Street, between MacLaren Street and Gilmour Street, in the City of Ottawa, Ontario. Refer to Figure 1 - Key Plan for the site location.

Latitude and Longitude: 45° 24' 49" N, 75° 41' 51" W

Site Description:

Configuration: Irregular

Site Area: 3603 m² (approximate)

Zoning: R4UD - Residential

Current Uses: The subject site is currently occupied by a six storey commercial office building (359 Kent Street), a two storey commercial office building (444 MacLaren Street) and a three storey commercial office building (436 MacLaren Street).

Services: The subject site is located within a municipally serviced area.

3.0 SCOPE OF INVESTIGATION

The scope of work for this Phase I – Environmental Site Assessment was as follows:

- Determine the historical activities on the subject site and study area by conducting a review of readily available records, reports, photographs, plans, mapping, databases, and regulatory agencies;
- Investigate the existing conditions present at the subject site and study area by conducting site reconnaissance;
- Conduct interviews with persons knowledgeable of current and historic operations on the subject property and, if warranted, neighbouring properties;
- Present the results of our findings in a comprehensive report in general accordance with the requirements of Ontario Regulation 269/11 amending O.Reg. 153/04 made under the Environmental Protection Act and in compliance with the requirements of CSA Z768-01;
- Provide a preliminary environmental site evaluation based on our findings;

- Provide preliminary remediation recommendations and further investigative work if contamination is suspected or encountered.

4.0 RECORDS REVIEW

4.1 General

Phase I ESA Study Area Determination

A radius of approximately 250 m was determined to be appropriate as a Phase I study area for this assignment. Properties located outside of this radius are not considered to have had the potential to impact the subject site, based on their significant distances.

First Developed Use Determination

Based on a review of available historical information, the subject site was first developed for residential purposes in approximately the mid 1890s.

Current Ownership

The properties addressed 359 Kent Street, 436 MacLaren Street, and 444 MacLaren Street, comprising the Phase I property, are presently owned by Taggart Realty Management (Taggart).

Fire Insurance Plans

Fire Insurance Plans (FIPs) were reviewed for the area of the subject site and surrounding properties.

The site was shown on Sheet 56, Volume 1 of the 1888 FIPs (revised to 1901), as occupied by seven residential dwellings addressed 443, 449, 455, 459 and 467 Gilmour Street, and 436 and 444 MacLaren Street. In 1901, immediately adjacent properties were occupied by residential dwellings.

The 1912 FIPs show the subject site on Sheet 56, Volume 1, in a similar configuration, with seven residential buildings occupying the subject site. In 1912, immediately adjacent properties were occupied by residential dwellings.

The site was also shown on Sheet 130, Volume 1 of the 1956 FIPs. The property addressed 436 MacLaren Street was occupied by a residential apartment building (labelled Apartments) and two detached garages. The property addressed 444 MacLaren Street was occupied by a residential/office building (labelled offices) with

one detached garage. The current 359 Kent Street property was occupied by the present-day structure, listed as the New Legion House, as well as two residential dwellings on the eastern portion, addressed 443 and 449 Gilmour Street. Adjacent properties were occupied by residential dwellings.

Table 1 below lists the PCAs identified within the Phase I study area during this review.

TABLE 1: Potentially Contaminating Activities Fire Insurance Plans Review Summary			
Address	Year of FIP	Listed Activity	Approximate Distance / Orientation from Site
Bank Street			
273	1888	Paint shop	210m North
286	1912	Photography station	170m North
297	1948, 1956	Printers	160m Northeast
298	1912	Paint shop	130m Northeast
301	1912	Paint shop	150m Northeast
302	1912	Paint shop	120m Northeast
374	1912	Painting	110m Southeast
378-380	1948, 1956	Electrical Works	110m Southeast
384	1948	Glass Works	115m Southeast
394-396	1948, 1956	Retail Fuel Outlet with 2 USTs	120m Southeast
370	1956	Photographs	110m East
Cooper Street			
420-438	1948, 1956	Borden Dairy Co. (trucks and storage), paints, 1 UST and truck repairs	120m North
448	1956	Cleaning and pressing	140m North
Gilmour Street			
384	1948, 1956	Automotive repair garage	140m East
Florence Street			
7	1956	Automotive repair garage	170m Southeast
Kent Street			
298	1948, 1956	Imperial oil service station with 4 USTs	100m Northwest
328	1948, 1956	Service station, oiling and automotive repair garage with 4 USTs	55m Northwest
Maclaren Street			
387	1948, 1956	Automotive garage and repairs	120m Northeast
389	1956	Dry Cleaning	120m Northeast
Somerset Street			
429	1948, 1956	Service station with 4 USTs and oiling	100m Northwest

Sheet 126, Volume 1 of the 1956 FIPs displayed three retail fuel outlets (RFOs), located northwest, northeast, and southeast of the intersection of Kent Street and Somerset Street West. These RFOs were addressed 298 Kent Street, 328 Kent Street (also labelled as an automotive repair garage) and 429 Somerset Street West.

The former RFOs addressed 298 Kent Street and 429 Somerset Street West are both approximately 100 metres northwest of the Phase I property. Due to the separation distance from the subject property, as well as previous environmental work completed on the properties, these RFOs are not considered to represent APECs on the subject site.

The former RFO and automotive repair garage addressed 328 Kent Street, approximately 55 metres northwest of the Phase I property, is considered to represent an APEC on the subject site.

Former automotive repair garages were identified in the 1956 FIPs at: 387 ½ MacLaren Street, approximately 120 metres northeast of the subject site; 384 Gilmour Street, approximately 140 metres east of the subject site; and 7 Florence Street, approximately 170 metres southeast of the subject site. Based on the separation distance from the subject site, the presence of these historical PCAs are not considered to represent areas of potential environmental concern (APECs) on the subject site.

A former RFO was identified in the 1956 FIPs at 394-396 Bank Street, approximately 120 metres southeast of the subject site. Based on the separation distance from the subject site, the former RFO is not considered to represent an area of potential environmental concern (APECs) on the subject site.

Remaining PCAs identified in Table I within the Phase I study area are not considered to represent APECs on the subject site due to their separation distance and/or downgradient or cross-gradient orientation to the subject site, with respect to the anticipated regional northern groundwater flow direction.

City of Ottawa Street Directories

City directories for the area of the subject site were reviewed from 1890 to 2011 at approximate 10-year intervals.

The properties addressed 436 and 444 MacLaren Street (part of the Phase I property) have been listed as residential up to 1961, when they were used for commercial purposes (436 MacLaren is listed in 1961 as residential and commercial use, and 444 MacLaren is listed as Canadian Teachers Federation). According to the city directories, these properties were first developed between 1897 and 1898 with the present day structures.

The property now addressed 359 Kent Street (part of the Phase I property) was listed in 1961 as the Canadian Legion Building (formerly addressed 465 Gilmour Street). Commercial tenants identified in the directory search include Sunlight Oil Ltd. (first floor, 1961) and Legionary the Publication (second floor, 1961), Legion Magazine / Canvet Publication (1961, 1990, 2000), and Gml Actuarial Services (2011).

In 1990, 465 Gilmour Street was now addressed 359 Kent Street (current property address). Historically, the multi-storey commercial building has been used as office space by various commercial tenants. The previous magazine publication identified in the directory search (in conjunction with the related former on-site print shop) is considered to represent an APEC on the Phase I property. Although Sunlight Oil Ltd. was listed as a tenant of the subject building, it is considered to be for office purposes only, and not the distribution or sale of petroleum products.

A summary of potentially contaminating activities located in the Phase I study area is provided below in Table 2.

TABLE 2: Potentially Contaminating Activities City Directories Review Summary			
Address	Listed Activity	Years Listed	Approximate Distance / Orientation from Site
Bank Street			
287	Parkers cleaners and dryers	1960	200m Northeast
305	Tyrell Printers	1959	140m Northeast
310	Brookshire / Parkers / Blackwell Lyle: cleaners and dyers	1949-1970	100m Northeast
316	Alexandra cleaners and tailors	1940-1950	80m Northeast
366	Koffman Harry Sign Printer	1960	80m East
394-396	Service station (under various names)	1922-1970	125m Southeast
Kent Street			
290	Long Wing Laundry	1967	145m Northwest
Somerset Street			
396	Henri's Service Station	1957	80m Northeast
429	Car rental and John Browns' service station	1937-1987	100m Northwest
430	Neil and Ken's Service Station	1967	50m North
443	McDonald's service station and Imperial Oil	1947-1957	100m Northwest

Two (2) additional historical RFOs (retail fuel outlets) were identified at 396 and 430 Somerset Street West. The RFO at 396 Somerset Street West is not considered to represent an APEC on the subject site due to the separation distance (80 metres) and downgradient orientation with respect to the anticipated groundwater flow direction. Although the RFO at 430 Somerset Street West is considered to be downgradient, based on the proximity to the subject site (50 metres), the former RFO is considered to represent an APEC on the subject site.

Remaining PCAs identified in Table 2 within the Phase I study area are not considered to represent APECs on the subject site due to their separation distance and/or downgradient or cross-gradient orientation to the subject site.

4.2 Environmental Source Information

National Pollutant Release Inventory

A search of the National Pollutant Release Inventory (NPRI) was conducted as part of this assessment. The search did not identify any records of pollutant releases for the subject site or for any properties situated within the Phase I study area.

PCB Waste Storage Site Inventory

A search of the national PCB waste storage site inventory was conducted as part of this assessment. The search did not identify any current or former PCB waste storage sites situated within the Phase I study area.

MECP Coal Gasification Plant Inventory

The Ontario Ministry of Environment, Conservation and Parks document entitled, *"Municipal Coal Gasification Plant Site Inventory, 1991"* was reviewed as part of this assessment. This document provides a reference to the locations of former plants with respect to the subject site. A review of this document did not identify any former coal gasification plants located on the subject site or within the Phase I study area.

MECP Waste Disposal Site Inventory

The Ontario Ministry of Environment, Conservation and Parks document entitled, *"Waste Disposal Site Inventory in Ontario, 1991"* was reviewed as part of this assessment. This document includes all recorded active and closed waste disposal sites, industrial manufactured gas plants, and coal tar distillation plants situated in the Province of Ontario. A review of this document did not identify any relevant records pertaining to the subject site or for properties located within the Phase I study area.

MECP Brownfields Environmental Site Registry

A search of the MECP Brownfields Environmental Site Registry was conducted for the subject and neighbouring properties, as well as the general area of the site. No Records of Site Condition (RSCs) were filed for the subject property. Three (3) RSCs were filed for nearby properties, as presented in Table 3.

Table 3: Records of Site Condition within Phase I Study Area				
RSC No.	Filing Owner	Site Address	Distance	Filing Date, Municipality
46025	Avraham Holdings Inc.	443 Somerset Street West, Ottawa, ON, K1R 5J7	100m	Jan 22, 2009 Ottawa
2091	Youth Services Bureau of Ottawa	433 Cooper Street/366 Lisgar Street, Ottawa	200m	Nov 14, 2005 Ottawa
90917	176929 Canada Inc.	390 Bank Street, Ottawa, ON, K2P 1Y5	150m	Apr 14, 2011 Ottawa

The RSC properties range between 100m and 200m from the subject site. Based on the distance from the subject site, the three properties listed in the MECP Brownfields environmental site registry are not considered to pose an environmental concern to the subject site.

OMNRF Areas of Natural Significance

A search for areas of natural and scientific interest situated within the Phase I study area was conducted electronically via the Ontario Ministry of Natural Resources and Forestry (OMNRF) website. The search did not identify any natural features or areas of natural significance within the Phase I study area.

City of Ottawa Old Landfill Sites

The document prepared by Golder Associates entitled, “*Old Landfill Management Strategy, Phase I - Identification of Sites, City of Ottawa*”, was reviewed as part of this assessment. No former landfill sites were identified on the subject site or within the Phase I study area.

City of Ottawa Historical Land Use Inventory (HLUI) Database

As part of this assessment, a requisition form was submitted to the City of Ottawa to request information from the City’s Historical Land Use Inventory (HLUI 2005) database for any environmental records pertaining to the subject site as well as any properties situated within the Phase I study area.

A response from the City had not been received prior to the issuance of this report. A copy of the response will be forwarded to the client should it contain any pertinent information. A copy of the submission request has been included in Appendix 2.

ERIS Database Report

An ERIS (Environmental Risk Information Service) Report was obtained for the Phase I Property and properties within the Phase I Study Area.

Based on the ERIS search, there are nine records identified for the Phase I Property, including seven waste generation records, one Scott's Manufacturing Directory record, and one ERIS historical search record. Waste generation records include photoprocessing wastes (waste class 264) and petroleum distillates (waste class 213) from the former 359 Kent Street Print Shop (Dominion Command Royal Canadian Legion, and later Canvet Publications Ltd.), previously located on the Phase I Property (359 Kent Street building) from approximately the mid 1980s to early 2000s. The ERIS search also lists waste generation records for PCBs and aliphatic solvents in the late 2000s (Taggart Corporation) for the 359 Kent Street building.

A total of 290 off-site records from various databases were identified in the ERIS search within the 250 m search radius, which included fuel storage tank records, Certificates of Approval (CAs), Environmental Compliance Approvals (ECAs), Ontario Waste Generators, Ontario Well Records, and Ontario Spills Registry.

Certificates of Approval (CA) and Environmental Compliance Approval (ECA) records were limited to sewer, water and air works applications and are not considered to pose a concern to the Phase I property.

Fuel tank records within the search area were limited to previously identified historical RFOs (298 Kent Street, 328 Kent Street, and 429 Somerset Street West). As previously noted, the former retail fuel outlet addressed 328 Kent Street is considered to represent an APEC with respect to the Phase I property due to its relative proximity (55 metres northwest).

Historical spills in the Phase I study area were limited to previously identified RFO sites and off-site gaseous emissions with one exception. A UST was discovered in 2009 at 50 James Street, and soil contamination was encountered at that time. Due to the separation distance from the subject site (approximately 105 metres southeast), this off-site spill is not considered to represent an APEC on the Phase I Property.

The ERIS search identified one additional commercial dry cleaner at 272 Bank Street, approximately 235 metres northeast of the subject site. Due to the separation distance from the subject site this dry cleaner is not considered to represent an APEC on the Phase I Property.

The remainder of the items identified in the ERIS report were previously identified or are not considered to pose an environmental risk to the Phase I Property.

A copy of the ERIS report is included in Appendix 2.

Previous Engineering Reports

A review of previous Paterson reports in the Phase I study area of the did not identify any additional potential environmental concerns for the subject property.

- 'Phase I/II – Environmental Site Assessment, 359 Kent Street, Legion House' dated September 2005, conducted by Jacques Whitford.

A Phase I/II-ESA was conducted for the subject site in 2005 by Jacques Whitford. Historical information collected as part of the report indicated that a UST was located near the northeast corner of the building. Nine boreholes were drilled, seven of which were fitted with groundwater monitoring wells in the immediately surrounding area of the former UST, as part of the Phase II-ESA for 359 Kent Street.

Analytical testing in 2005 showed that two soil samples from directly under the former UST location fail the current MECP environmental site standards (MECP Table 3) for petroleum hydrocarbons (PHC - F2 and F3 fractions). A comparison of 2005 MECP Table 3 standards to present-day standards indicate that one soil sample identified as having an exceedance in PHC F3 fractions in 2005 also exceeded present day PHC F2 fractions. The remainder of the results are in compliance with present-day standards.

Monitoring wells installed to the immediate north, south, east, and west of the former UST location were analyzed for benzene, toluene, ethylbenzene, xylenes (BTEX) and PHC (fractions F1 to F4) concentrations. A comparison to present-day MECP Table 3 standards for residential use showed that groundwater samples are in compliance with site standards.

Jacques Whitford estimated in 2005 that between 10 and 20 cubic metres of PHC contaminated soil remained on site. It was recommended that the soil be excavated and removed during future redevelopment or construction activities on the site.

As part of this investigation, it was recommended that groundwater in the vicinity of the former UST be resampled, however, the seven (7) monitoring wells were decommissioned. As such, the former presence of the UST represents an APEC on the Phase I property.

- ❑ 'Designated Substances and Hazardous Building Materials Assessment Report, 359 Kent Street, Legion House' dated December 2005, conducted by Jacques Whitford.

A Designated Substances and Hazardous Building Materials Assessment report was conducted for the subject site in 2005 by Jacques Whitford. Several designated substances and hazardous building materials were identified within the subject structure. This report should be referred to prior to any demolition or renovation activities.

- ❑ Phase I – Environmental Site Assessment, 436 and 444 MacLaren Street, Ottawa, Ontario' dated October 20, 2017, conducted by Paterson Group.
- ❑ Phase I – Environmental Site Assessment, 359 Kent Street, Ottawa, Ontario' dated December 11, 2017, conducted by Paterson Group.

Paterson Group conducted Phase I ESAs for 359 Kent Street, and 436 and 444 MacLaren Street in 2017. These reports were reviewed during the 2021 investigation, and no additional PCAs or concerns were identified on the site or in the Phase I study area.

Geotechnical Investigation

A geotechnical investigation was performed by Paterson Group in April 2021, concurrently with the Phase I ESA investigation. The geotechnical investigation advanced five boreholes placed on the Phase I property, four of which involved coring bedrock, and three of which were instrumented with groundwater monitoring wells. In general, the observed strata consisted of 0.60 metres to 2.84 metres of fill, overlying native silty clay and glacial till, with an overburden thickness of 8.81 metres to 11.81 metres. No visual or olfactory evidence of contamination was noted at the time of the investigation.

4.3 Physical Setting Sources

Aerial Photographs

Historical air photos from the National Air Photo Library were reviewed in approximate ten (10) year intervals, commencing with the earliest available photograph. Based on the review, the following observations have been made:

- 1928 The subject site is occupied by seven residential buildings, two along MacLaren Street and five along Gilmour Street. The buildings along

MacLaren Street appear to be in their present orientation. Kent Street, MacLaren Street, and Gilmour Street are present in their current orientation.

- 1958 *(City of Ottawa Website)* Four residential buildings along Gilmour Street have been demolished on the subject site, and a multistorey commercial building consistent with the building present today, has been constructed in their place, with associated parking lot to the east of the structure. The properties to the northwest, northeast and southwest of the Kent Street and Somerset Street West intersection appears to be used as retail fuel outlets, approximately 80 to 110 metres northwest of the subject site.
- 1969 No significant changes have been made to the subject property or neighbouring properties.
- 1976 A residential building on the subject site has been demolished and converted into additional asphalt parking area. A residential apartment tower has been constructed approximately 30 metres northeast of the subject site, across MacLaren Street. Seven residential buildings, immediately across Gilmour Street to the south of the subject site, have been demolished and a commercial building and associated parking has been constructed in their place.
- 1984 A residential and commercial mixed-use building has been constructed directly north, across MacLaren Street from the subject property. The building on the corner of Gilmour Street and Bank Street, approximately 80 metres east of the subject site, has been demolished, and is being used for parking. No significant changes have been made to the subject property.
- 1993 A residential apartment building has been constructed directly south of the 359 Kent Street building parking lot, across Gilmour Street. A mixed-use commercial and residential building has been constructed on the corner of Gilmour Street and Bank Street, approximately 80 metres east of the subject site. No significant changes have been made to the subject property.
- 2007 The properties northeast and southeast (both previous RFOs) and southwest of the Kent Street and Somerset Street West intersection have been developed with residential buildings. No significant changes have been made to the subject property.

2019 No significant changes have been made to the subject property or neighbouring properties.

Copies of selected aerial photographs reviewed are included in Appendix 1.

Geological Maps

The Geological Survey of Canada website on the Urban Geology of the National Capital Area was consulted as part of this assessment. Based on this information, bedrock beneath the site area consists of Paleozoic shale of the Billings Formation. Surficial soils consist of till and offshore marine sediments (clay and silt), with a drift thickness of 10 to 15 metres. This appears to be consistent with the findings of the 2021 geotechnical investigation.

Topographic Maps

Topographic information was reviewed from the City of Ottawa “Geo Ottawa” website and Natural Resources Canada – The Atlas of Canada website. The topographic maps indicate that the elevation of the subject site is approximately 75 m ASL, and that the regional topography in the general area of the site slopes downward to the north towards the Ottawa River. An illustration of the referenced topographic map is presented on Figure 2 – Topographic Map, appended to this report.

Survey Plan

A survey plan prepared for the subject site was reviewed as part of this assessment. The plan, prepared by Annis, O’Sullivan, Vollebekk Ltd. on April 16, 2021, shows the site in its current configuration. The survey plan is included in Appendix 1.

Physiographic Maps

A physiographic map was reviewed from the Natural Resources Canada – The Atlas of Canada website, as a part of this assessment. According to the publication and mapping information, the subject site is situated within the St. Lawrence Lowlands. According to the description provided: *“The lowlands are plain-like areas that were affected by the Pleistocene glaciations and are therefore covered by surficial deposits and other features associated with the ice sheets.”* The subject site is specifically located within the Central St. Lawrence Lowland area, which is rarely more than 150 m above sea level.

Water Bodies

No water bodies are present on the subject site. The nearest water body with respect to the subject site is The Rideau Canal, located approximately one kilometre east.

MECP Water Well Records

A search of the MECPs website for all drilled well records within a 250 m radius of the subject site was conducted as part of this assessment. No well records were located for the subject property. The search identified 55 well records within the Phase I study area. The majority of the well records pertained to observation monitoring wells and test holes in the vicinity of the former retail fuel outlets (located near the intersection of Kent Street and Somerset Street West), as well as some locally targeting other previously identified off-site PCAs for development purposes.

No new environmental concerns were identified in the well record review. Copies of the aforementioned well records have been included in Appendix 2.

5.0 PERSONAL INTERVIEWS

Mr. Chris Brennan, a representative of the current property owner, was available at the time of the site inspection to respond to questions about the environmental history of the subject site.

Mr. Brennan stated that Taggart Realty Management (Taggart) had acquired the two properties addressed 436 and 444 MacLaren in the past few years and was unaware of any historical environmental concerns. He also stated that he was unaware of any new environmental concerns for the 359 Kent Street property since the Phase I/II ESA and DSS was completed by Jacques Whitford in 2005.

Previous interviews, conducted in 2017, were also reviewed as part of this assessment, detailed below.

Mr. David Brouse a representative of Taggart Realty Management (Taggart) responded to questions pertaining to 359 Kent Street in 2017. Mr. Brouse indicated that Taggart purchased the subject site in 2006 from the Royal Canadian Legion. Paterson was informed by Mr. Brouse that the perimeter of the building was excavated, and that the foundation was resealed in the fall of 2017. Mr. Brouse indicated that the previously identified asbestos containing 9x9 vinyl floor tiles have been removed from the site. Mr. Brouse informed Paterson that the hydraulic elevator located in the main lobby was installed in 2006. Paterson was told by Mr.

Brouse that he was not aware of any environmental concerns with regards to the subject site, with the exception of the previously addressed findings of the 2005 Phase I/II-ESA and Designated Substances and Hazardous Building Materials Assessment reports.

Mr. Gary Milani, a representative of Taggart Realty Management (Taggart) responded to questions pertaining to the subject site in 2017. Mr. Milani indicated that Taggart purchased the property addressed 444 MacLaren Street from 1270450 Ontario Inc. in September 2017, and intends to purchase 436 MacLaren Street in the near future from 1633717 Ontario Inc (which has since been acquired). Mr. Milani informed Paterson that the Teachers' Federation had fully converted the subject structure from residential to commercial office use in the early 1960s. Paterson was informed by Mr. Milani that the tenants of 444 MacLaren had recently vacated the building. Paterson was told by Mr. Milani that he was not aware of any environmental concerns with regards to the subject site.

Mr. Gilles Charlebois, the former property owner of 436 MacLaren Street (2017), responded to questions pertaining to the subject site in 2017. Paterson was informed by Mr. Charlebois that the boiler was replaced approximately a decade ago at that time. Mr. Charlebois told Paterson that the roof had been renovated approximately five (5) years ago at that time. Mr. Charlebois informed Paterson that the building was built in 1896 and has a cobble and stone foundation. Mr. Charlebois showed Paterson where he believed vent and fill pipes had previously been located. Mr. Charlebois told Paterson that he was not aware of any environmental concerns with regards to the subject site.

6.0 SITE RECONNAISSANCE

6.1 General Requirements

A site inspection was conducted on March 30, 2021, between 10:00 AM and 12:00 PM. Weather conditions were cloudy, with a temperature of approximately 12°C.

Mr. Jesse Andrechek, from the Environmental Department of Paterson Group, conducted the inspection. In addition to the subject site, the uses of neighbouring properties within the Phase I study area were also assessed from publicly accessible roadways, at the time of the site inspection.

6.2 Site Inspection Observations

Site Description

The subject site consists of three commercial use buildings and associated asphalt parking areas. The properties addressed 436 and 444 MacLaren, located in the northern portion of the subject site, contain residential dwellings which have since been repurposed into commercial offices in the early 1960s. The property addressed 359 Kent Street, located in the southern portion of the subject site, contains a multi-tenant six-storey commercial building.

The ground surface throughout the subject site consists primarily of asphaltic concrete, with some grass and landscaped areas. The site topography is relatively flat, with a slight increase in grade on the MacLaren Street properties (436 and 444), whereas the regional topography slopes gradually down to the north.

Water drainage occurs by infiltration within landscaped areas on the northern portion of the property and sheet drainage to catch basins. No ponded water, stressed vegetation, surficial staining, or any other indications of potential sub-surface contamination were observed on the subject site at time of the site inspection.

A depiction of the subject site is illustrated on Drawing PE5204-1 – Site Plan, in the Figures section of this report.

Existing Buildings and Structures

359 Kent Street

The property addressed 359 Kent Street is occupied by a six-storey brick and stone block clad commercial office building. Based on the historical information, the building was constructed in approximately 1955. The building has a flat membrane roof and a concrete foundation. The building is heated with natural gas fired boilers located in the basement and cooled with rooftop air conditioning units, as well as supplemental air conditioning units located on the ground floor.

436 MacLaren Street

The property addressed 436 MacLaren Street is occupied by a three-storey brick and block exterior office building. The building features a stone foundation, and a primarily sloped and shingled roof, with a small flat bitumen style portion. Based on the previous property owner (2017), the building was built in 1896 for residential

purposes, and has since been repurposed for commercial office use. The building is heated with a natural gas fired boiler.

444 MacLaren Street

The property addressed 444 MacLaren Street is occupied by a two-storey cement parking clad office building. The building features a stone foundation, and a sloped and shingled roof. Based on the historical data, the building was built in the mid 1890s for residential purposes, and has since been repurposed for commercial office use. The building is heated with a natural gas fired boiler.

Underground Utilities

Public and private underground service locates were completed as part of a geotechnical and Phase II ESA investigation conducted for the subject site in tandem with this assessment. According to the locates, underground gas is present to the north of the property running east-west and connecting south to 436 and 444 MacLaren, as well as extending north from Gilmour Street along the east side of the 359 Kent Street building. Hydro is present extending south from MacLaren Street and running east-west on the southern portion of the property. Underground wires and conduits are also present running south of MacLaren Street and north-south on the east side of the subject site. Storm sewers are also present beneath the 359 Kent Street parking area, connecting to the municipal system to the south.

Potential Environmental Concerns

Fuels and Chemical Storage

359 Kent Street

Based on previous environmental reports conducted by Jacques Whitford, a 19,000L underground storage tank (UST) containing heating oil was formerly located near the northeast corner of the 359 Kent Street building. Sealed boreholes and monitoring wells were observed in the asphalt in the vicinity of the former UST from the 2005 Phase II investigation. As previously mentioned, impacted soil was identified during the 2005 investigation directly below the former UST location. The presence of the former heating oil UST represents an APEC on the subject site.

436 and 444 MacLaren Street

No concerns with respect to fuels or chemical storage were noted on the exterior of the buildings.

Polychlorinated Biphenyls (PCBs) and Transformer Oil

Several pole-mounted transformers were located near the subject site perimeter along Gilmour Street, Kent Street, and MacLaren Street. No signs of leaks or staining were observed on the transformer units or poles at the time of the site visit. No concerns were identified with respect to PCBs or transformer oil on the exterior of the subject site.

Waste Management

359 Kent Street

Solid non-hazardous waste produced by the building tenants of 359 Kent Street is stored in a concrete block shed located on the northern portion of the parking area. Waste is removed by the City of Ottawa on a weekly basis. No concerns were identified with waste management at the time of the site visit.

436 and 444 MacLaren Street

No waste storage was observed for the buildings at the time of the site visit (unoccupied due to COVID-19) but non-hazardous waste generated by the tenants is expected to be removed by the City of Ottawa on a weekly basis (curbside). No concerns were identified with waste management at the time of the site visit.

Interior Assessment

A general description of the interiors of the buildings on-site are described as follows:

359 Kent Street

- The floors throughout the building consisted of marble and ceramic tile, carpet, poured concrete, and terrazzo;
- Wall materials consisted of plaster over parging, granite tiles, drywall, wood panelling, brick and stone block.

- The ceilings consisted of plaster, suspended ceiling tiles, parging and concrete.
- Lighting throughout the building was observed to be a mix of incandescent and fluorescent fixtures.

The building is heated with natural gas fired boilers located in the basement. A drain was observed in the basement, which was observed to be in good condition, and contained generally clear water with no unusual odours at the time of the inspection.

436 MacLaren Street

- The floors throughout the building consist of granite tiles and hardwood. The floors in the basement were a combination of poured concrete and cobblestone;
- Wall materials consisted of plaster and stone blocks;
- The ceilings consisted of plaster and suspended ceiling tiles, with an unfinished basement ceiling;
- Lighting throughout the building was observed to be a mix of incandescent and fluorescent fixtures.

The building is heated with a natural gas fired boiler located in the basement. Floor drains were observed in the basement, and found to be dry and in good condition at the time of the site visit.

444 MacLaren Street

- The floors throughout the building consisted of carpet, ceramic tiles and vinyl floor tiles, with some unfinished poured concrete areas in the basement;
- Wall materials consisted of brick, concrete block, wood panelling, and drywall in the basement, and plaster throughout the remainder of the building.
- The ceilings consisted of plaster and suspended ceiling tiles;
- Lighting throughout the building was observed to be a mix of incandescent and fluorescent fixtures.

The building is heated with a natural gas fired boiler located in the basement.

Potentially Hazardous Building Products

Asbestos-Containing Materials (ACMs)

359 Kent Street

As previously mentioned, a Designated Substances and Hazardous Building Materials Assessment report was conducted for 359 Kent Street in 2005 by Jacques Whitford. Please refer to this report prior to renovation or demolition activities. The majority of previously identified ACMs were observed to be in good condition, however, some exposed paring cement was observed on a pipe fitting in an air exchanger room.

436 and 444 MacLaren Street

Based on the age of the buildings, ACMs may be present within both structures. Potential ACMS include vinyl floor tiles, plaster walls and ceilings, dry-wall joint compound and suspended ceiling tiles.

Lead-Based Paint

359 Kent Street

Based on the Designated Substances and Hazardous Building Materials Assessment report conducted for the subject building in 2005 by Jacques Whitford, lead-containing paints (lead concentration above 600 ppm) are present on painted surfaces throughout the structures. At the time of the assessment, painted surfaces were observed to be in good to fair condition.

436 and 444 MacLaren Street

Based on the date of construction of the subject buildings (mid 1890s), lead-based paints are potentially present on painted surfaces throughout the structures. At the time of the assessment, painted surfaces were observed to be in good condition.

Polychlorinated Biphenyls (PCBs) and Transformer Oil

359 Kent Street

Based on the 2005 Designated Substances and Hazardous Building Materials Assessment report, six PCB containing light-ballasts were identified in the subject structure. During the 2021 assessment, light-ballasts were not inspected, however, based on recent renovations (after

2006) within the subject building, it is considered likely that any PCB containing ballasts have since been replaced with non-PCB containing ballasts.

An interior transformer, owned and maintained by Hydro Ottawa and located in a vault in the building basement, was confirmed to be on site. Although inaccessible at the time of the site visit, photos obtained from Hydro Ottawa depict several oil-containing transformers. As a result, the interior transformer in the 359 Kent Street building is considered to represent a potentially contaminating activity (PCA) as well as an area of potential environmental concern (APEC) on the subject site.

436 and 444 MacLaren Street

Some fluorescent lighting fixtures were observed in the basement of the buildings. Ballasts installed prior to 1980 may contain PCBs.

Urea Formaldehyde Foam Insulation (UFFI)

No signs indicating the presence of UFFI were observed within the structures during our inspection. However, wall cavities were not inspected for insulation type.

Other Potential Environmental Concerns

Interior Fuel and Chemical Storage

Cleaning products, lubricants and paints were observed in several storage rooms throughout the buildings during the assessment. These chemicals were properly stored and are not considered to pose an environmental risk to the subject site.

359 Kent Street

The 359 Kent Street building was originally heated with an oil-fired furnace, and was converted to natural-gas in the late 1970s (based on the 2005 Phase I-ESA report by Jacques Whitford). A capped vent pipe and patched fill pipe hole on the foundation wall were present in the boiler room located in the basement at the time of the site visit. According to the 2005 Phase I-ESA, a former AST and associated oil furnace were historically present in this location, and were removed in approximately 1976 to 1978 following conversion to natural gas. Some staining was noted at the time of the site visit on the concrete floor near the former oil-fired furnace location, as well as minor cracking in the concrete slab in the vicinity of the former AST and

oil furnace location. A drain in the boiler room was observed to contain generally clear and odourless water.

Based on observed staining and the presence of a capped vent pipe, the former presence of the heating oil AST and oil furnace is considered to represent an APEC on the subject site.

436 MacLaren Street

No signs of fuel storage tanks were noted. No staining or suspected contamination related to fuel storage tanks was observed at the time of the site visit.

444 MacLaren Street

Potential former vent and fill pipe holes were identified on the west face of the building, directly south of the natural gas meter location. No staining or suspected contamination related to fuel storage tanks was observed. However, it should be noted that the basement of the 444 MacLaren Street building was finished, and the wall cavities were not inspected.

Hydraulic Equipment and Elevators

The 2005 Phase I-ESA report identified the former presence of a hydraulic lift in the basement of the building. No stains were observed in the former location of this equipment at the time of the site visit.

A hydraulic elevator was observed in the lobby of the building. The hydraulic elevator room was not accessed during the site visit. According to a representative from Taggart, the elevator was purchased in 2006 and is maintained regularly by a licenced contractor. Based on observations made during the site visit and the age of the equipment, the former and current presence of hydraulic and elevator equipment does not represent a potential environmental concern to the subject site.

Two (2) cable style elevators were also observed within the building. No stains or leaks were observed in vicinity of this equipment. No concerns were identified with respect to these elevators.

Wastewater Discharges

Wastewater from the subject buildings (wash water and sewage) is discharged into the City of Ottawa sanitary sewer system. Roof drainage is discharged into asphaltic concrete areas of the subject site via infiltration or

into the City of Ottawa storm water system via surface runoff. No concerns were noted with respect to wastewater discharge on the subject site.

Sump Pits and Floor Drains

359 Kent Street

A floor drain was inspected in the basement boiler room, and found to contain generally clear water with no visual or olfactory evidence of groundwater impact. No sump pits were observed in the building during the interior assessment.

436 and 444 MacLaren Street

Floor drains observed in the buildings, which discharge into the City of Ottawa sewer system, were found to be in good condition and dry at the time of the site visit. No sump pits were observed in the buildings during the interior assessment. No concerns were noted with respect to drainage.

Ozone Depleting Substances (ODSs)

Potential sources of ODSs observed on site include fire extinguishers, refrigerators, and air conditioner units. These appliances appeared to be in good condition at the time of the site inspection, and are not considered to represent potential environmental concerns on the Phase I property. These potential sources should be regularly serviced by a licensed contractor.

Neighbouring Properties

Land use adjacent to the subject site was observed as follows:

- North MacLaren Street followed by residential and commercial buildings;
- South Gilmour Street, followed by residential and commercial buildings;
- East Residential buildings, converted for commercial office use;
- West Kent Street, followed by residential dwellings.

No concerns were identified with respect to the adjacent properties.

Current land use adjacent to the subject site is illustrated on Drawing PE5204-2 – Surrounding Land Use Plan, in the Figures section following this report.

7.0 REVIEW AND EVALUATION OF INFORMATION

7.1 Land Use History

Based on a review of available historical information, the subject site was first developed for residential purposes in the mid 1890s.

Potentially Contaminating Activities (PCAs)

Based on the findings of this Phase I ESA, six on-site PCAs, resulting in APECs, were identified as pertaining to the subject site. These APECs include:

- A former fuel oil UST, located on the Phase I property near the northeast corner of the 359 Kent Street commercial building;
- An interior transformer, located on the Phase I property in the basement against the north wall of the 359 Kent Street commercial building;
- Fill material of unknown quality, located across the 359 Kent Street property (part of the Phase I property);
- A former commercial print shop and publication, located on the Phase I property in the 359 Kent Street commercial building;
- A former fuel oil AST and oil furnace, with associated oil staining, located on the Phase I property against the north building face of the 359 Kent Street commercial building;
- The use of road salt on the 359 Kent Street commercial parking area.

Two off-site PCAs, resulting in APECs on the Phase I property, were identified during the historical review. These off-site APECs include:

- The former retail fuel outlet and automotive service garage located at 328 Kent Street (55 metres northwest of the Phase I property).
- The former retail fuel outlet and automotive service garage located at 430 Somerset Street West (50 metres north of the Phase I property).

Other off-site PCAs were identified within the Phase I study area but are not considered to represent APECs based on their separation distances and/or down-gradient or cross-gradient orientations.

Areas of Potential Environmental Concern (APECs)

The areas of potential environmental concern identified in this Phase I ESA are summarized below in Table 4.

Table 4					
Areas of Potential Environmental Concern					
APEC	Location of APEC	PCA (O. Reg. 153/04 – Table 2)	Location of PCA	Contaminants of Potential Concern	Media Potentially Impacted
APEC #1 Former Fuel Oil UST	Central portion of subject site	<i>"Item 28: Gasoline and associated product storage in fixed tanks"</i>	On-Site	BTEX PHCs (F ₁ -F ₄)	Soil and Groundwater
APEC #2 Interior Transformer	Western-Central portion of subject site	<i>"Item 55: Transformer Manufacturing, Processing, and Use"</i>	On-Site	PCBs	Soil and Groundwater
APEC #3 Fill Material of Unknown Quality	Eastern and northern portion of subject site	<i>"Item 30: Importation of Fill Material of Unknown Quality"</i>	On-Site	Metals EC SAR	Soil
APEC #4 Former Print Shop and Publication	Southwest corner of subject site	<i>"Item 31: Ink Manufacturing, Processing and Bulk Storage"</i>	On-Site	VOCs	Soil and Groundwater
APEC #5 Former Aboveground Storage Tank and Oil Furnace	Western-Central portion of subject site	<i>"Item 28: Gasoline and associated product storage in fixed tanks"</i>	On-Site	BTEX PHCs (F ₁ -F ₄)	Soil and Groundwater
APEC #6 Use of Road Salt on Commercial Parking Area	Southeast portion of subject site	<i>N/A: Use of a substance applied to surfaces for the safety of vehicular or pedestrian traffic under conditions of snow or ice or both</i>	On-Site	EC SAR Sodium Chlorides	Soil
APEC #7A Former Retail Fuel Outlet	Northwest portion of subject site	<i>"Item 28: Gasoline and associated product storage in fixed tanks"</i>	55 metres northwest of the Phase I Property	BTEX PHCs (F ₁ -F ₄)	Soil and Groundwater
APEC #7B Automotive Service Garage	Northwest portion of subject site	<i>"Item 27: Garages and Maintenance and Repair of Railcars, Marine Vehicles and Aviation Vehicles."</i>	55 metres northwest of the Phase I Property	BTEX PHCs (F ₁ -F ₄)	Soil and Groundwater

Table 4 Areas of Potential Environmental Concern					
APEC	Location of APEC	PCA (O. Reg. 153/04 – Table 2)	Location of PCA	Contaminants of Potential Concern	Media Potentially Impacted
APEC #8 Former Retail Fuel Outlet	Northwest portion of subject site	<i>“Item 28: Gasoline and associated product storage in fixed tanks”</i>	50 metres north of the Phase I Property	BTEX PHCs (F ₁ -F ₄)	Soil and Groundwater

Contaminants of Potential Concern (CPCs)

Based on the APECs identified above, the contaminants of potential concern (CPCs) in the soil and/or groundwater include volatile organic compounds (VOCs, including BTEX), polychlorinated biphenyls (PCBs), metals (including mercury and hexavalent chromium) general inorganics (EC, SAR, sodium, chlorides), and petroleum hydrocarbons (PHCs, Fractions F₁-F₄).

7.2 Conceptual Site Model

Geological and Hydrogeological Setting

Based on the available information, the bedrock in the area of the subject site consists of Paleozoic shale of the Billings Formation, whereas the surficial geology consists of till and offshore marine sediments (clay and silt), with an overburden thickness ranging from 10 to 15 metres.

Groundwater is anticipated to be encountered within the overburden, and flow in a northerly direction.

Water Bodies

No water bodies are present on the subject site. The nearest named water body with respect to the subject site is The Rideau Canal, located approximately one kilometre east.

Areas of Natural Significance

No areas of natural significance were identified on the subject site or within the Phase I study area.

Existing Buildings and Structures

The subject site is current occupied with a six-storey commercial building (359 Kent Street), a three-storey commercial office building (436 MacLaren Street), and

a two-storey commercial office building (444 MacLaren Street). A small concrete block waste storage shed is also present to the east of the 359 Kent Street building.

Drinking Water Wells

Based on a review of available well records, no drinking water wells are expected to be present within the Phase I study area.

Neighbouring Land Use

Neighbouring land use within the Phase I study area consists mainly of residential and commercial properties. Several properties to the northwest of the subject site contained former retail fuel outlets; however, based on their separation distances and previous assessments related to redevelopment, these properties are not considered to pose an environmental concern to the subject site.

Potentially Contaminating Activities and Areas of Potential Environmental Concern

Based on the findings of this Phase I ESA, six on-site PCAs, resulting in APECs, were identified as pertaining to the subject site. These APECs include:

- A former fuel oil UST, located on the Phase I property near the northeast corner of the 359 Kent Street commercial building;
- An interior transformer, located on the Phase I property in the basement against the north wall of the 359 Kent Street commercial building;
- Fill material of unknown quality, located across the 359 Kent Street property (part of the Phase I property);
- A former commercial print shop and publication, located on the Phase I property in the 359 Kent Street commercial building;
- A former fuel oil AST and oil furnace, with associated oil staining, located on the Phase I property against the north building face of the 359 Kent Street commercial building;
- The use of road salt on the 359 Kent Street commercial parking area.

Two off-site PCAs, resulting in APECs on the Phase I property, were identified during the historical review. These off-site APECs include:

- The former retail fuel outlet and automotive service garage located at 328 Kent Street (55 metres northwest of the Phase I property).

- The former retail fuel outlet and automotive service garage located at 430 Somerset Street West (50 metres north of the Phase I property).

Other off-site PCAs were identified within the Phase I study area but were deemed not to be of concern based on their separation distances and/or down-gradient or cross-gradient orientations.

Contaminants of Potential Concern

The contaminants of potential concern (CPCs) associated with the aforementioned APECs are considered to be:

- Benzene, Toluene, Ethylbenzene, and Xylenes (BTEX);
- Volatile Organic Compounds (VOCs)
- Petroleum Hydrocarbons, fractions 1 - 4 (PHCs F₁-F₄);
- Polychlorinated Biphenyls (PCBs);
- Metals (including Mercury and Hexavalent Chromium);

These CPCs have the potential to be present in the soil matrix and/or the groundwater situated beneath the subject site.

Contaminants of Concern

- Petroleum Hydrocarbons, fractions 2 and 3 (PHCs F₂ and F₃);

Based on a previous Phase II investigation by Jacques Whitford, conducted in 2005, petroleum hydrocarbon concentrations in excess of MECP Table 3 Standards were identified in the soil directly below the former UST location. As such, PHCs are considered to be a known contaminant of concern on the subject site.

Assessment of Uncertainty and/or Absence of Information

The information available for review as part of the preparation of this Phase I ESA is considered to be sufficient to conclude that there are PCAs and APECs associated with the subject site. The presence of these PCAs were confirmed by a variety of independent sources, and as such, the conclusions of this report are not affected by uncertainty which may be present with respect to the individual sources.

8.0 CONCLUSION

8.1 Assessment

Paterson Group was retained by Taggart Realty Management to conduct a Phase I – Environmental Site Assessment (Phase I ESA) for the properties addressed 359 Kent Street, 436 and 444 MacLaren Street, in the City of Ottawa, Ontario. The purpose of this Phase I ESA was to research the past and current use of the subject site and study area as well as to identify any environmental concerns with the potential to have impacted the subject site.

According to the historical research, the subject site was first developed with residential dwellings in the mid 1890s. A portion of the subject site (359 Kent Street) was redeveloped for commercial use in approximately 1955, with the demolition of residential buildings on the Phase I property and subsequent construction of a six-storey commercial use building, presently on site. Imported fill material used as part of the redevelopment process at this time is considered to represent an APEC on the subject site.

The 359 Kent Street building was identified to have a historical UST, located near the northeast building corner of 359 Kent Street on the Phase I property. The presence of the former UST is considered to represent an APEC on the Phase I property. A Phase II ESA was conducted in 2005 to assess the soil and groundwater in the vicinity of the former UST location. Based on the analytical results, petroleum hydrocarbon impacted soil (PHC fractions F2 and F3) was identified. As a result, PHCs are considered to be a known contaminant of concern (COC) on the subject site.

Residential buildings on the Phase I property, 436 and 444 MacLaren Street, were repurposed as commercial offices in the early 1960s.

Neighbouring lands in the vicinity of the subject site have historically been used for residential and commercial purposes. Potentially contaminating activities within the Phase I study area include former and/or current: retail fuel outlets, commercial cleaners, commercial dry cleaners, commercial print shops, automotive repair garages, and commercial car rentals. Based on their separation distance from the subject site, downgradient or cross-gradient orientation, and previous environmental assessments relating to site redevelopment, many of these off-site PCAs are not considered to represent APECs on the Phase I property.

Following the historical review, a site inspection was conducted to assess the present-day environmental conditions of the subject site. The property addressed

359 Kent Street, located in the southern portion of the site, contains a six-storey multi-tenant commercial building, as well as a small concrete block waste storage shed. An interior transformer, located in a vault in the basement of the 359 Kent Street building, is considered to represent an APEC on the Phase I property. The building is presently heated with natural gas, however, a capped vent pipe from a former AST and associated former oil furnace was identified in the boiler room. No significant concerns were noted with respect to the former AST and oil furnace.

The properties addressed 436 and 44 MacLaren Street, located in the northern portion of the subject site, contain residential dwellings which have since been repurposed and converted into commercial offices. The buildings are currently natural gas heated. No evidence of contamination was identified with respect to former heating methods.

The neighbouring lands within the vicinity of the subject site were generally observed to be used for residential and commercial purposes. Several properties to the northwest of the subject site were historically used as retail fuel outlets, however, based on their separation distances, down-gradient orientation, and previous environmental assessments related to site redevelopment, these properties are not considered to pose an environmental concern to the subject site.

Based on the findings of this Phase I ESA, it is our opinion that **a Phase II – Environmental Site Assessment will be required for the subject site in order to support the filing of a Record of Site Condition.**

8.2 Recommendations

Hazardous Building Materials

359 Kent Street

A Designated Substances and Hazardous Building Materials Assessment report was conducted for the 359 Kent Street building in 2005 by Jacques Whitford, which identified asbestos containing materials, lead-based paints and PCB containing fluorescent light ballasts. This report should be referred to prior to any demolition or renovation activities.

436 and 444 MacLaren Street

Based on the age of the buildings at 436 and 444 MacLaren Street (mid 1890s), asbestos containing building materials (ACMs) and lead-based paints may be present within the structures.

Potential ACMs identified at time of the site inspection include vinyl floor tiles, plaster walls and ceilings, dry-wall joint compound and suspended ceiling tiles.

These building materials were generally observed to be in good condition at the time of the site inspection and do not pose any immediate concern to the occupants of the buildings. An asbestos survey of these buildings should be conducted in accordance with O.Reg. 278/05, under the Occupational Health and Safety Act, prior to any renovation or demolition activities, if one has not already been conducted.

Lead-based paints may be present, on any original or older painted surfaces. The painted surfaces within these buildings were generally observed to be in good to fair condition, and do not pose any immediate concern to the occupants of the buildings. Major work involving lead-based paint or other lead containing products must be done in accordance with O.Reg. 843, under the Occupational Health and Safety Act.

9.0 STATEMENT OF LIMITATIONS

This Phase I – Environmental Site Assessment report has been prepared in general accordance with O.Reg. 153/04, as amended, and meets the requirements of CSA Z768-01. The conclusions presented herein are based on information gathered from a limited historical review and field inspection program. The findings of the Phase I ESA are based on a review of readily available geological, historical, and regulatory information as well as a cursory review made at the time of the field assessment. The historical research relies on information supplied by others, such as local, provincial, and federal agencies and was limited within the scope-of-work, time, and budget of the project herein.

Should any conditions be encountered at the subject site and/or historical information that differ from our findings, we request that we be notified immediately in order to allow for a reassessment.

This report was prepared for the sole use of Taggart Realty Management. Permission and notification from Taggart Realty Management and Paterson Group will be required prior to the release of this report to any other party.

Paterson Group Inc.



Jesse Andrechek, B.A.Sc.



Adrian Menyhart, P.Eng., QP_{ESA}



Report Distribution:

- Taggart Realty Management
- Paterson Group Inc.

10.0 REFERENCES

Federal Records

- Natural Resources Canada: Air Photo Library.
- Natural Resources Canada: The Atlas of Canada.
- Geological Survey of Canada: Surficial and Subsurface Mapping.
- Environment Canada: National Pollutant Release Inventory.
- National PCB Waste Storage Site Inventory.
- National Archives of Canada.

Provincial Records

- MECP: Freedom of Information and Privacy Office.
- MECP: Municipal Coal Gasification Plant Site Inventory, 1991.
- MECP: Waste Disposal Site Inventory, 1991.
- MECP: Brownfields Environmental Site Registry.
- MECP: Water Well Inventory.
- Office of Technical Standards and Safety Authority, Fuels Safety Branch.
- Ministry of Natural Resources and Forestry Areas of Natural Significance.
- Chapman, L.J., and Putnam, D.F., 1984: 'The Physiography of Southern Ontario, Third Edition', Ontario Geological Survey Special Volume 2.

Municipal Records

- City of Ottawa: GeoOttawa website.
- City of Ottawa: Historical Land Use Inventory Database
- City of Ottawa: document entitled, "Old Landfill Management Strategy, Phase I – Identification of Sites", prepared by Golder Associates, 2004.

Local Information Sources

- Personal Interviews.

Public Information Sources

- ERIS Database Report.
- Google Earth.
- Google Maps/Street View.

FIGURES

FIGURE 1 – KEY PLAN

FIGURE 2 – TOPOGRAPHIC MAP

DRAWING PE5204-1 – SITE PLAN

DRAWING PE5204-2 – SURROUNDING LAND USE PLAN

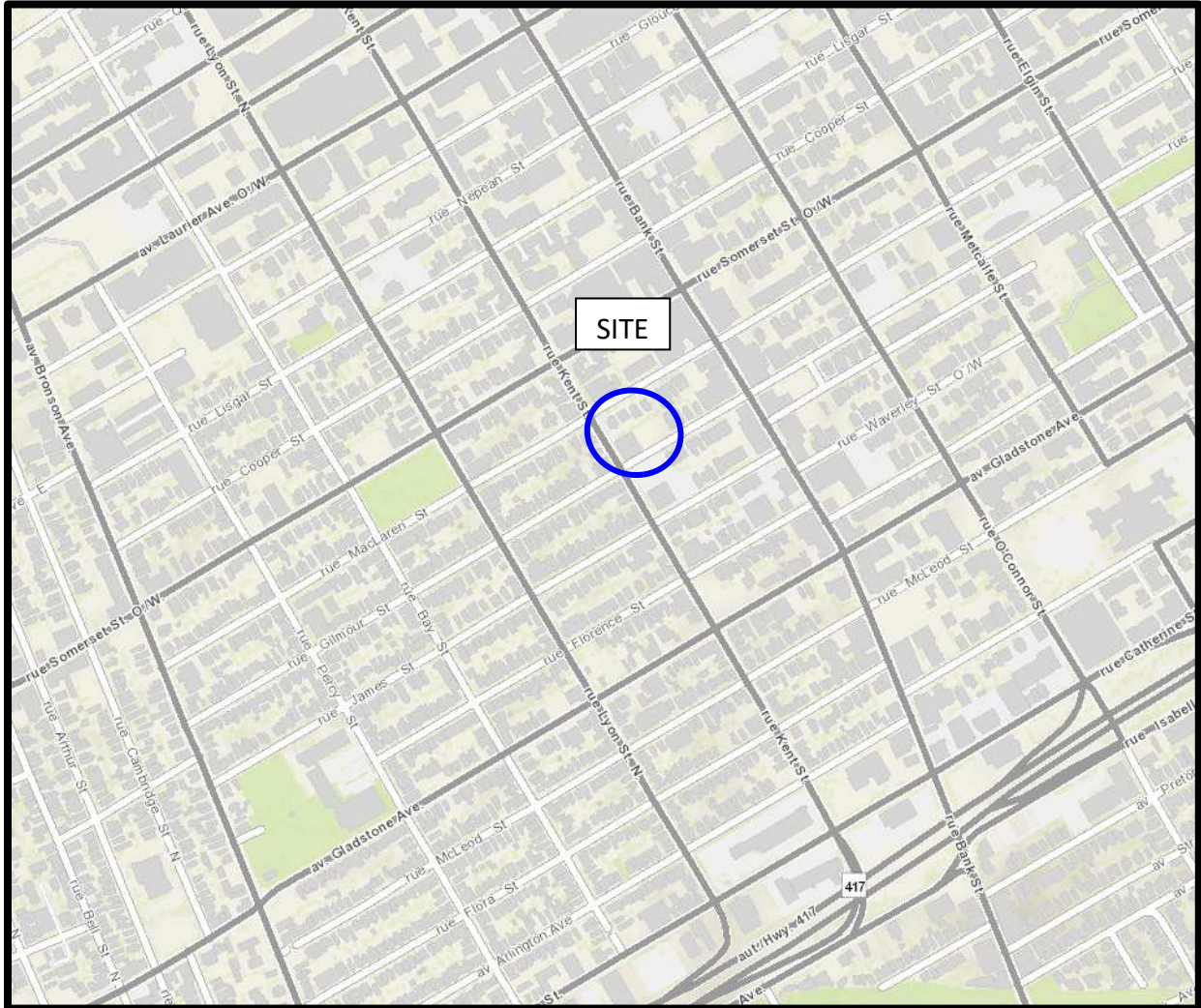


Figure 1:
KEY PLAN

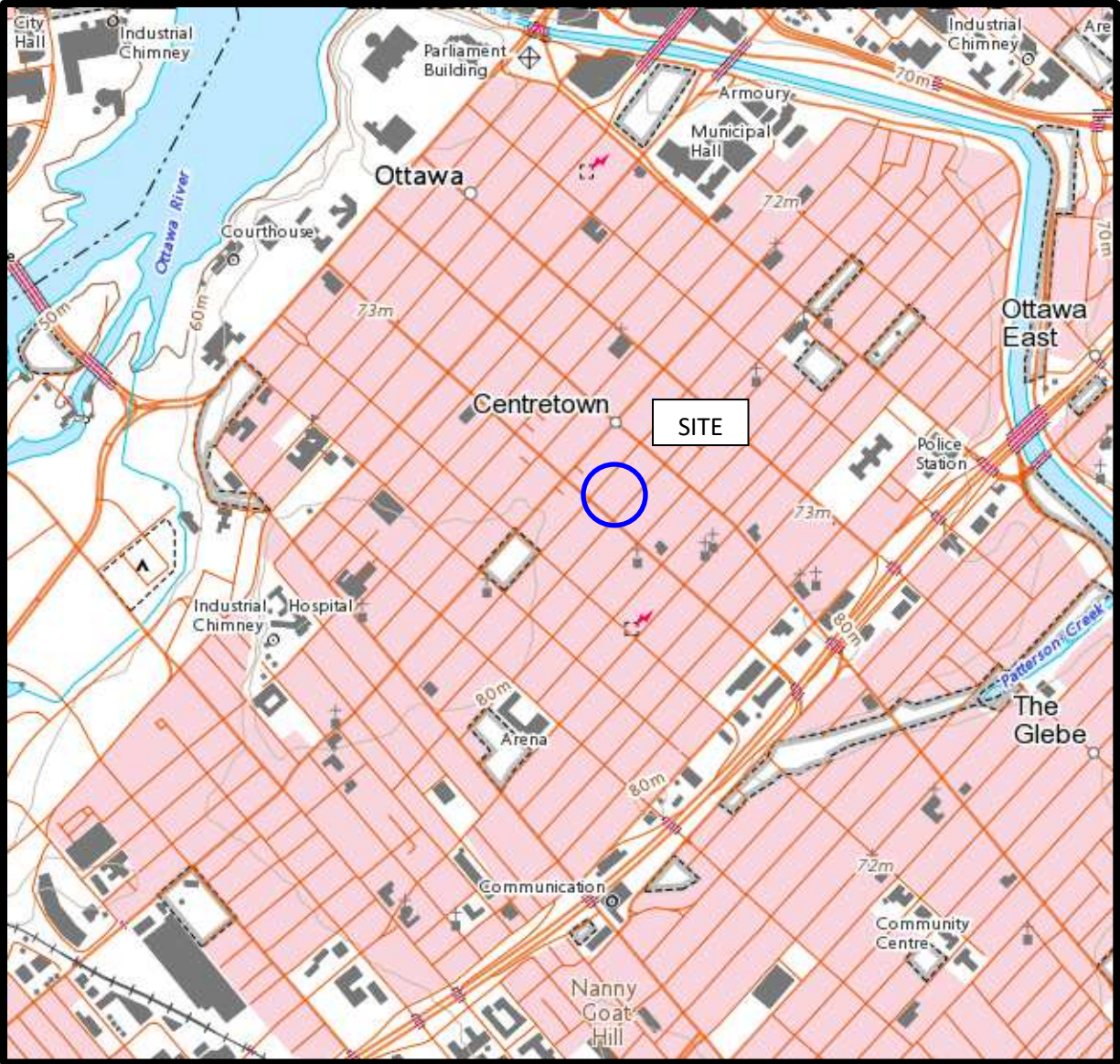
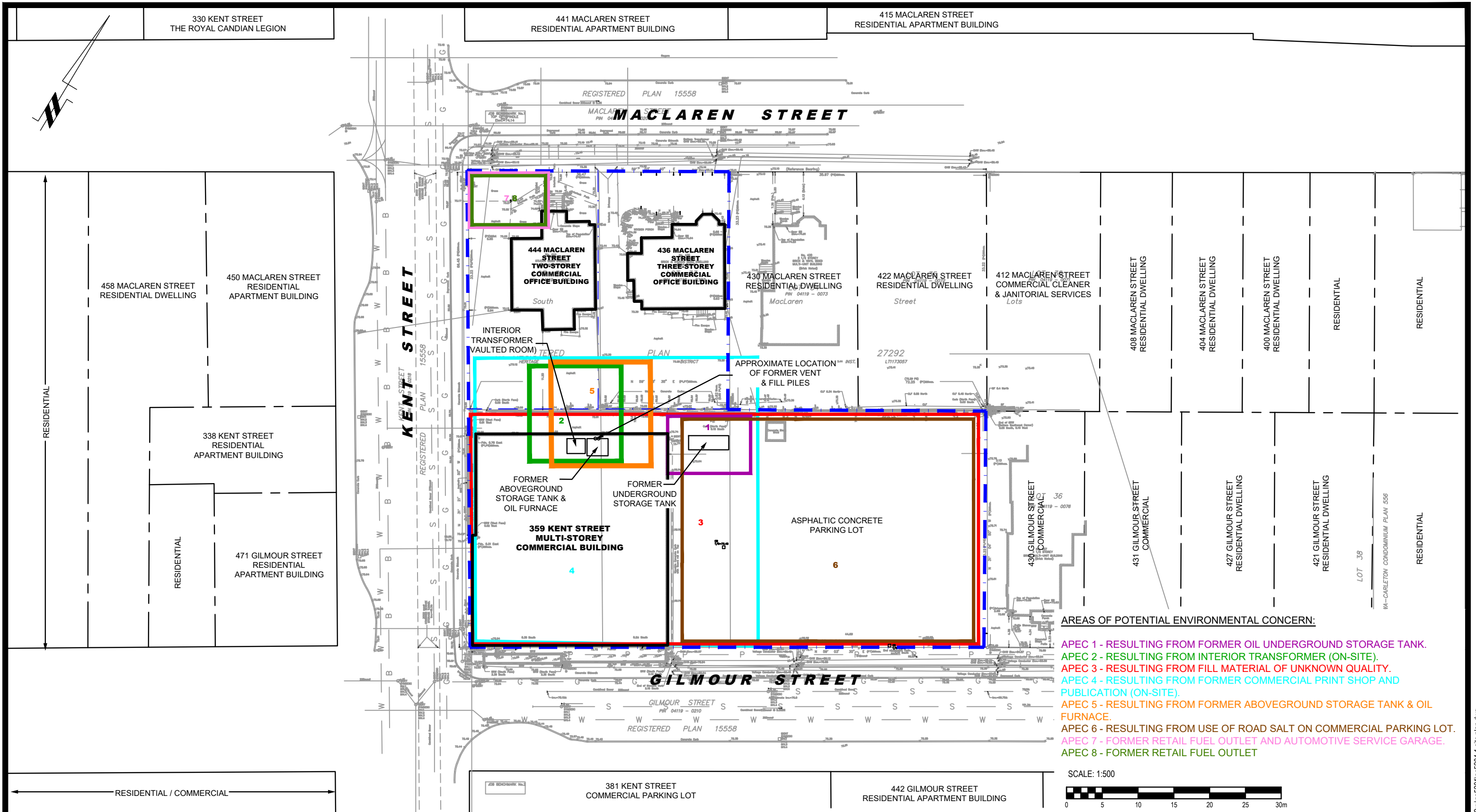


FIGURE 2
TOPOGRAPHIC MAP

patersongroup



patersongroup
consulting engineers

154 Colonnade Road South
Ottawa, Ontario K2E 7J5
Tel: (613) 226-7381 Fax: (613) 226-6344

NO.	REVISIONS	DATE	INITIAL

TAGGART REALTY MANAGEMENT
PHASE I - ENVIRONMENTAL SITE ASSESSMENT
359 KENT STREET, 436 AND 444 MACLAREN STREET
OTTAWA, ONTARIO

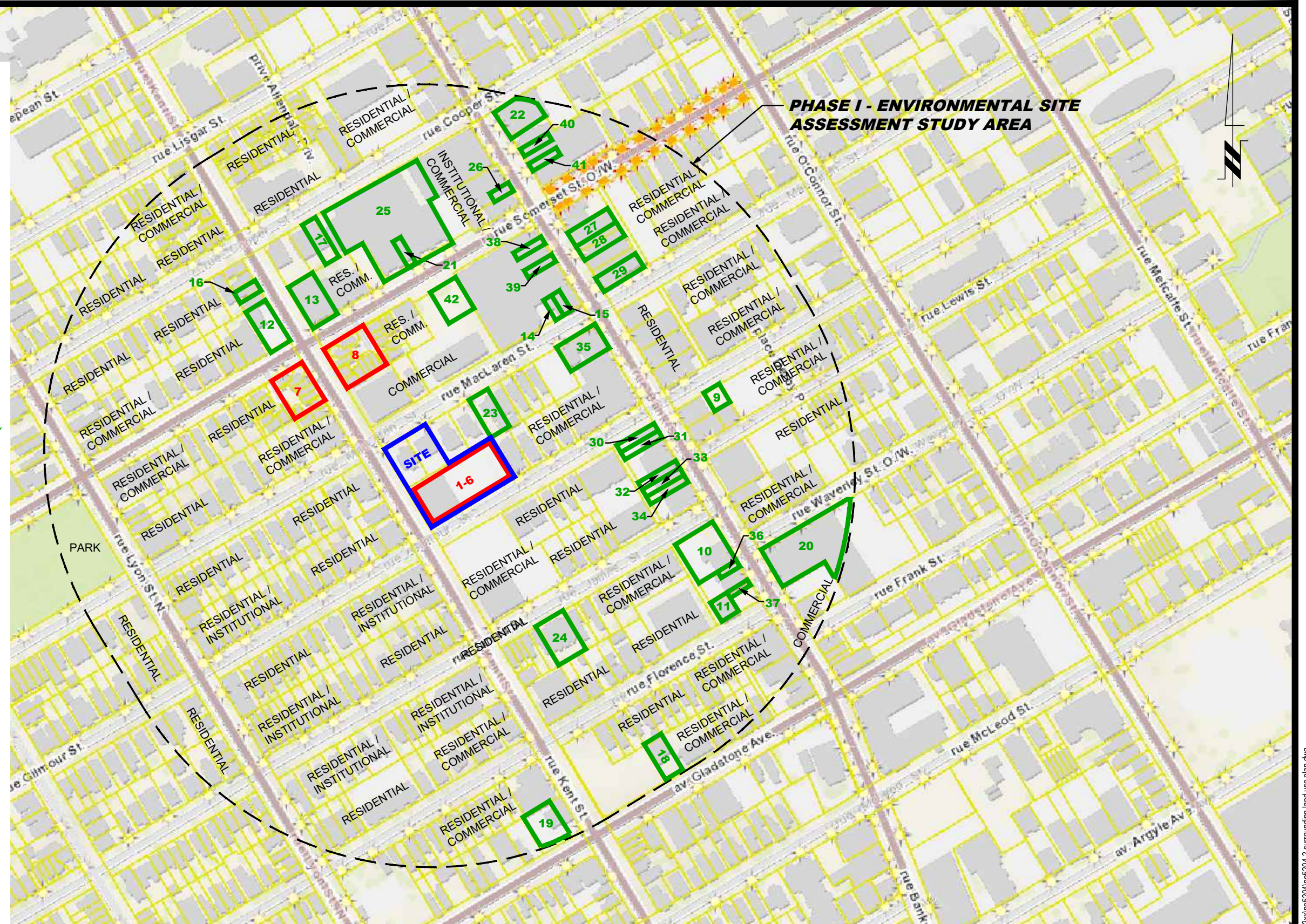
SITE PLAN

Scale:	1:500	Date:	06/2021
Drawn by:	JM	Report No.:	PE5204-1
Checked by:	JA	Dwg No.:	PE5204-1
Approved by:	MSD	Revision No.:	

p:\autocad\drawings\environmental\pe5204\pe5204-1 site plan.dwg

POTENTIALLY CONTAMINATING ACTIVITIES:

- 1) ON-SITE - RESULTING FROM FORMER OIL UNDERGROUND STORAGE TANK.
- 2) ON-SITE - RESULTING FROM INTERIOR TRANSFORMER.
- 3) ON-SITE - RESULTING FROM FILL MATERIAL OF UNKNOWN QUALITY.
- 4) ON-SITE - RESULTING FROM FORMER COMMERCIAL PRINT SHOP.
- 5) ON-SITE - RESULTING FROM FORMER ABOVEGROUND STORAGE TANK & OIL FURNACE.
- 6) ON-SITE - RESULTING FROM USE OF ROAD SALT ON COMMERCIAL PARKING LOT.
- 7) 328 KENT STREET - RESULTING FROM FORMER RETAIL FUEL OUTLET & AUTOMOTIVE SERVICE GARAGE.
- 8) 430 SOMERSET STREET WEST - RESULTING FROM FORMER RETAIL FUEL OUTLET.
- 9) 384 GILMOUR STREET - FORMER AUTOMOTIVE REPAIR GARAGE.
- 10) 394-396 BANK STREET - FORMER RETAIL FUEL OUTLET.
- 11) 7 FLORENCE STREET - FORMER AUTOMOTIVE REPAIR GARAGE.
- 12) 298 KENT STREET / 443 SOMERSET STREET WEST - FORMER RETAIL FUEL OUTLET & PRIVATE FUEL OUTLET.
- 13) 429 SOMERSET STREET WEST - FORMER RETAIL FUEL OUTLET & CAR RENTAL.
- 14) 389 MACLAREN STREET / 310 BANK STREET - FORMER DRY CLEANERS & COMMERCIAL CLEANERS.
- 15) 387 MACLAREN STREET - FORMER AUTOMOTIVE REPAIR GARAGE.
- 16) 290 KENT STREET - FORMER DRY CLEANERS.
- 17) 448 COOPER STREET - FORMER DRY CLEANERS.
- 18) 417 GLADSTONE AVENUE - AUTOMOTIVE REPAIR GARAGE.
- 19) 449 GLADSTONE AVENUE - COMMERCIAL CAR RENTAL.
- 20) 403 BANK STREET - COMMERCIAL PRINT SHOP.
- 21) 395 SOMERSET STREET WEST - COMMERCIAL DRY CLEANERS.
- 22) 263 BANK STREET - COMMERCIAL PHOTOGRAPHY SHOP.
- 23) 412 MACLAREN STREET - COMMERCIAL CLEANER & JANITORIAL SERVICES.
- 24) 50 JAMES STREET - FORMER UNDERGROUND STORAGE TANK LEAK.
- 25) 420-438 COOPER STREET - FORMER BORDEN DAIRY CO. (TRUCKS & STORAGE), PAINT & TRUCKS REPAIR.
- 26) 286 BANK STREET - FORMER PHOTOGRAPHY STATION.
- 27) 297 BANK STREET - FORMER PRINT SHOP.
- 28) 301 BANK STREET - FORMER PAINT SHOP.
- 29) 305 BANK STREET - FORMER PRINT SHOP.
- 30) 366 BANK STREET - FORMER SIGN PRINTING.
- 31) 370 BANK STREET - FORMER PHOTOGRAPHERS.
- 32) 374 BANK STREET - FORMER PAINT SHOP.
- 33) 378-380 BANK STREET - FORMER ELECTRICAL WORKS.
- 34) 384 BANK STREET - FORMER GLASS WORKS.
- 35) 316 BANK STREET - FORMER DRY CLEANERS.
- 36) 404 BANK STREET - FORMER PAINT SHOP.
- 37) 406 BANK STREET - FORMER PAINT SHOP.
- 38) 298 BANK STREET - FORMER PAINT SHOP.
- 39) 302 BANK STREET - FORMER PAINT SHOP.
- 40) 273 BANK STREET - FORMER PAINT SHOP.
- 41) 287 BANK STREET - FORMER CLEANERS & DRYERS.
- 42) 396 SOMERSET STREET WEST - FORMER RETAIL FUEL OUTLET.



patersongroup
consulting engineers

154 Colonnade Road South
Ottawa, Ontario K2E 7J5
Tel: (613) 226-7381 Fax: (613) 226-6344

NO.	REVISIONS	DATE	INITIAL

TAGGART REALTY MANAGEMENT

PHASE I - ENVIRONMENTAL SITE ASSESSMENT
359 KENT STREET, 436 AND 444 MACLAREN STREET

OTTAWA, ONTARIO

Title: **SURROUNDING LAND USE PLAN**

Scale:	1:3000	Date:	06/2021
Drawn by:	JM	Report No.:	PE5204-1
Checked by:	JA	Dwg No.:	PE5204-2
Approved by:	MSD	Revision No.:	

APPENDIX 1

SURVEY PLAN


AERIAL PHOTOGRAPHS

SITE PHOTOGRAPHS

SURVEYOR'S REAL PROPERTY REPORT
PART 1 Plan of
LOTS 32, 33
South MacLaren Street and
LOTS 32, 33, 34, 35
North Gilmour Street
REGISTERED PLAN 27292
CITY OF OTTAWA

Surveyed by Annis, O'Sullivan, Vollebek Ltd.

Scale 1:150



Metric
 DISTANCES SHOWN ON THIS PLAN ARE IN METRES AND
 CAN BE CONVERTED TO FEET BY DIVIDING BY 0.3048

Surveyor's Certificate

- I CERTIFY THAT:
- This survey and plan are correct and in accordance with the Survey Act and the Surveyors Act and the regulations made under them.
 - The survey was completed on the 14th day of April, 2021.

APRIL 16 2021
 Date
 E. H. Hervey
 Ontario Land Surveyor

PART 2
 THIS PLAN MUST BE READ IN CONJUNCTION WITH
 SURVEY REPORT DATED... APRIL 15, 2021...

ANNIS, O'SULLIVAN, VOLLEBEK LTD. grants to
 KENT MACLAREN STREET LTD., "The Client", their sole
 mortgagee and other related parties, permission to use original, signed, sealed
 copies of the Surveyor's Real Property Report in transactions involving The Client.

Notes & Legend

- | | |
|---------|---|
| —○— | Survey Monument Planted |
| —■— | Survey Monument Found |
| —S— | Standard Iron Bar |
| —SSB— | Short Standard Iron Bar |
| —IB— | Iron Bar |
| —CC— | Cut Cross |
| —CP— | Concrete Pin |
| —(WT)— | Witness |
| —Meas.— | Measured |
| —(AO3)— | Annis, O'Sullivan, Vollebek Ltd. |
| —(AO3)— | (AO3) Plan March 23, 2006 (Ref. 6109-05) |
| —(P2)— | (AO3) Plan November 12, 1991 Lot 32 (Ref. 0-408-81) |
| —(P3)— | (AO3) Plan November 12, 1991 Lot 33 (Ref. 0-408-81) |
| —(P4)— | (AO3) Plan October 18, 2010 (Ref. 11122-10) |
| —(P5)— | Registered Plan 27292 |
| —(P6)— | (857) Plan October 23, 1973 |
| —(P7)— | Plan 4R-8283 |
| —FH— | Fire Hydrant |
| —MH— | Maintenance Hole (Hydro) |
| —MH+— | Maintenance Hole (Sanitary) |
| —MH+— | Maintenance Hole (Bell Telephone) |
| —MH+— | Maintenance Hole (Traffic) |
| —OW— | Overhead Wires |
| —CB— | Catch Basin |
| —CB+— | Catch Basin Inlet |
| —GM— | Gas Meter |
| —HM— | Hydro Meter |
| —S— | Sign |
| —B— | Ballast |
| —CLF— | Chain Link Fence |
| —BF— | Board Fence |
| —SRW— | Stone Retaining Wall |
| —CRW— | Concrete Retaining Wall |
| —BRW— | Brick Retaining Wall |
| —Fdn— | Foundation |
| —AC— | Air Conditioner |
| —Elev— | Location of Elevations |
| —Elev— | Top of Wall Elevations |
| —Elev— | Top of Concrete Curb Elevation |
| —Elev— | Top of Grade |
| —T/G— | Top of Grade |
| —Inv.— | Invert |
| —D.T.— | Deciduous Tree |
| —C.T.— | Coniferous Tree |
| —W.P.— | Wood Pole |
| —TL— | Traffic Light |
| —UP— | Utility Pole |
| —AN— | Anchor |
| —LS— | Light Standard |
| —FP— | Flag Pole |
| —S— | Underground Sanitary Sewer |
| —W— | Underground Water |
| —P— | Underground Power |
| —G— | Underground Gas |
| —T— | Underground Traffic |
| —B— | Underground Bell |
| —R— | Underground Rogers |
| —BH— | Proposed Borehole |
| —GV— | Gas Valve |
| —VC— | Valve Chamber (Watermain) |
| —WV— | Water Valve |

Bearings are grid, derived from Can-Net 2016 Real Time Network
 GPS observations, MTM Zone 9 (78°30' West Longitude) NAD-83
 (original).

For bearing comparisons, a rotation of 1° 18' 10" counter-clockwise
 was applied to bearings on plans P1, P2, P3, P7.

ELEVATION NOTES

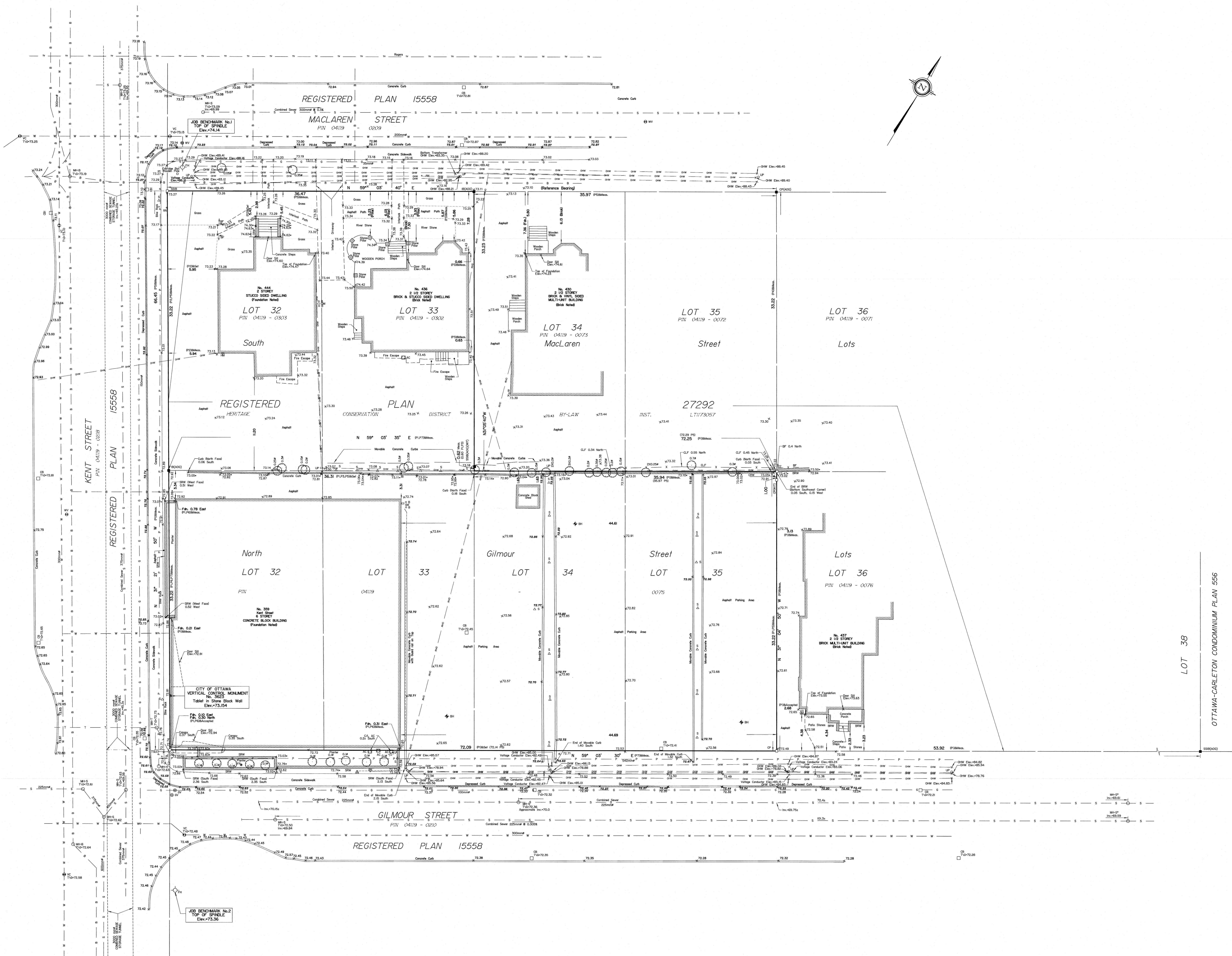
- Elevations shown are geoidic and are referred to the CGVD28 geoidic datum derived from vertical control monument No. 3623 having an elevation of 73.154 metres.
- It is the responsibility of the user of this information to verify that the job benchmark has not been altered or disturbed and that its relative elevation and description agrees with the information shown on this drawing.

UTILITY NOTES

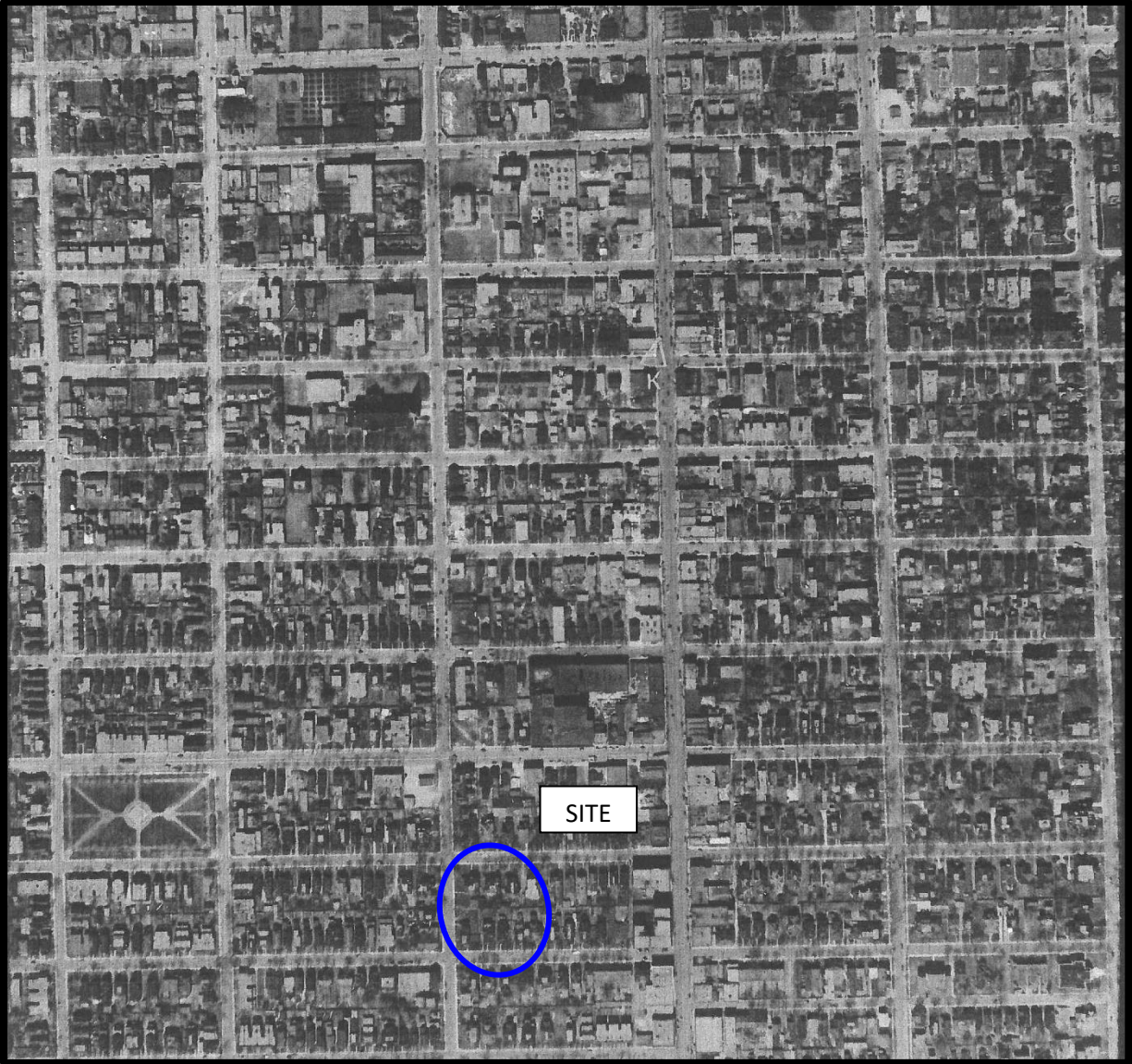
- This drawing cannot be accepted as acknowledging all of the utilities and it will be the responsibility of the user to contact the respective utility authorities for confirmation.
- Only visible surface utilities were located.
- A field location of underground utility by the pertinent utility authority is mandatory before any work involving breaking ground, probing, excavating, etc.
- Maintenance Holes marked by "U" Undergound services and levels are taken from the City of Ottawa Engineering Plans E-12-17, E-12-22, Dwg. No. P921 (Corrected 10/14/2008), Plan No. 1601 (Sheet 2 of 3), Plan No. 2061 (Sheets 1 of 6), Plan No. 2062 (Sheets 2 of 6), Plan H11B-2.

ASSOCIATION OF ONTARIO
 LAND SURVEYORS
 PLAN SUBMISSION FORM
 V-11476
 THIS PLAN IS NOT VALID UNLESS
 IT IS SUBMITTED ORIGINAL
 COPY TO THE SURVEYOR
 IN ACCORDANCE WITH
 REGULATION 1026, SECTION 29 (3)

© Annis, O'Sullivan, Vollebek Ltd. 2021. THIS PLAN IS PROTECTED BY COPYRIGHT.
ANNIS, O'SULLIVAN, VOLLEBEK LTD.
 14 Commerce Court, Suite 503
 Mississauga, Ont. M5S 2S8
 Phone: (905) 277-0669 / Fax: (905) 277-1079
 Email: annis@annisov.com
 Lic. No. 10678-01-Exp. 10-31-25, E-1068-1-F



LOT 38
 OTTAWA-CARLETON CONDOMINIUM PLAN 556




AERIAL PHOTOGRAPH
1928



AERIAL PHOTOGRAPH
1958



AERIAL PHOTOGRAPH
1969



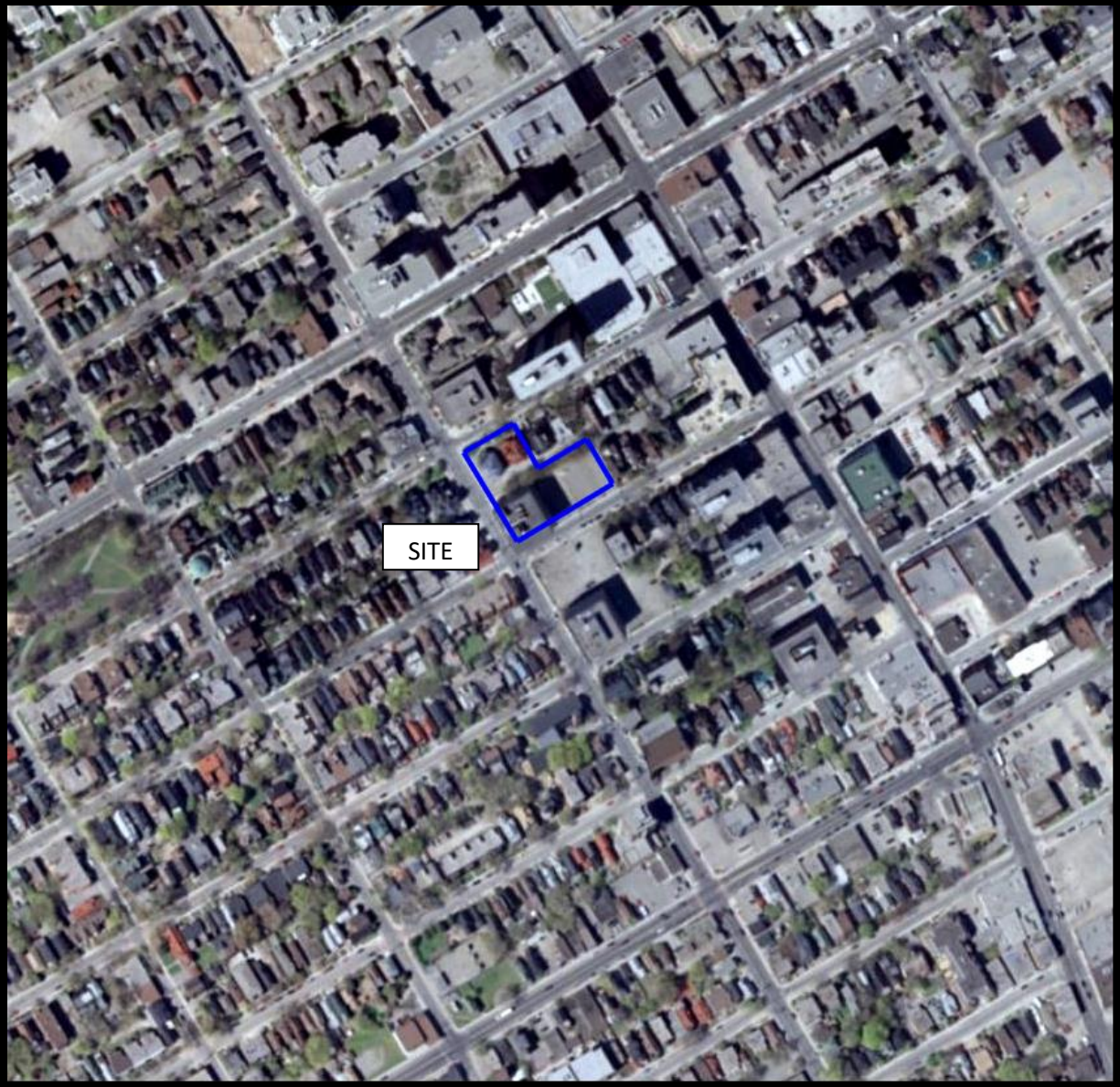
AERIAL PHOTOGRAPH
1976



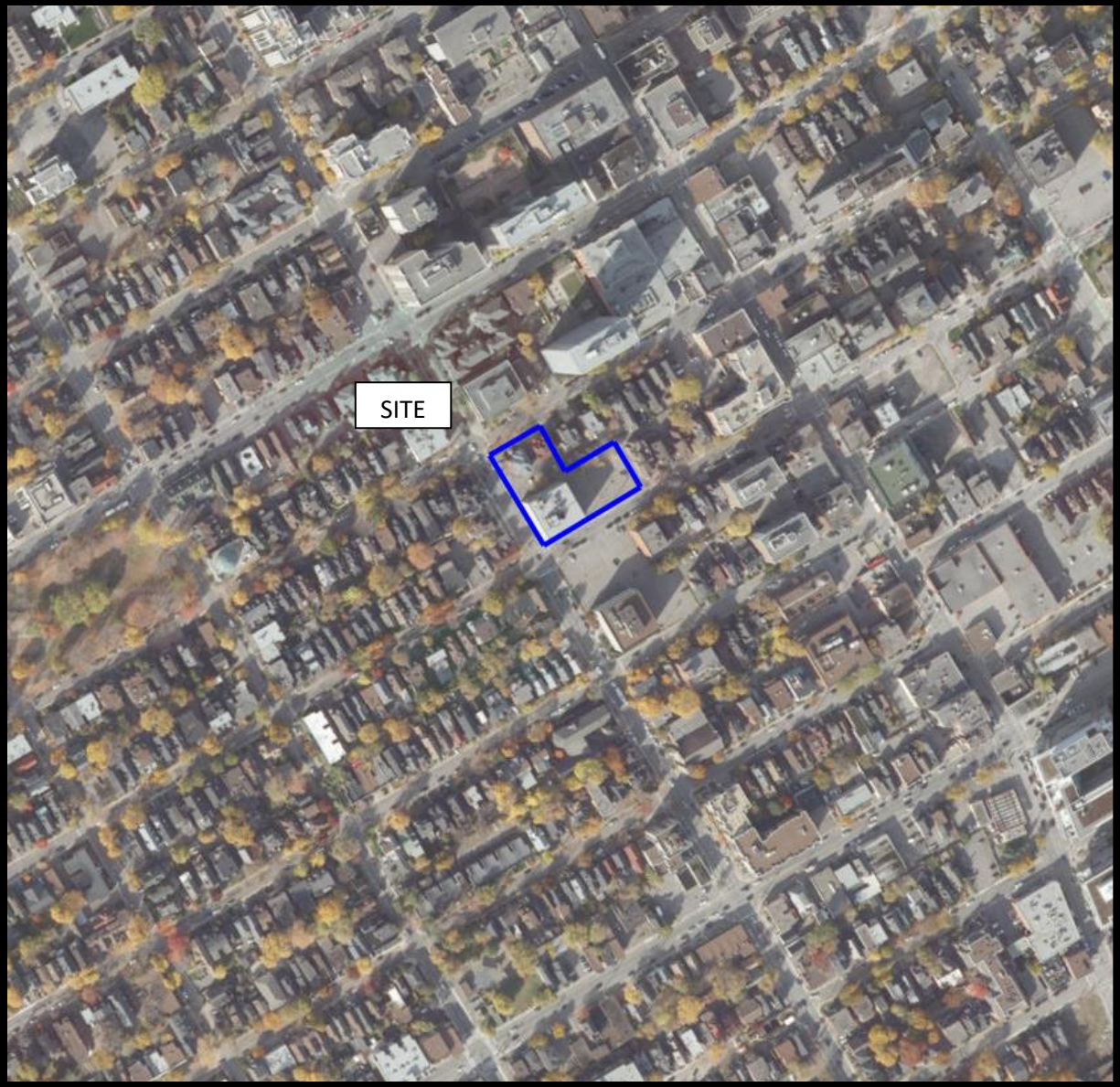
AERIAL PHOTOGRAPH
1984



AERIAL PHOTOGRAPH
1993



AERIAL PHOTOGRAPH
2007



AERIAL PHOTOGRAPH
2019

Site Photographs

PE5204

359 Kent Street, 436 and 444 MacLaren Street
Ottawa, Ontario

March 30, 2021

Photo 1: At the 359 Kent Street parking lot, facing west towards the 359 Kent Street commercial building.



Photo 2: West of Kent Street, facing northeast towards 359 Kent Street.



Site Photographs

PE5204

359 Kent Street, 436 and 444 MacLaren Street
Ottawa, Ontario

March 30, 2021

Photo 3: Evidence of boreholes present from the 2005 Phase II investigation at the location of the former heating oil UST location (359 Kent Street).



Photo 4: Basement boiler room in 359 Kent Street – former AST and oil furnace location, with capped vent pipe present on exterior wall.



Site Photographs

PE5204

359 Kent Street, 436 and 444 MacLaren Street
Ottawa, Ontario

March 30, 2021

Photo 5: North of 436 MacLaren Street, facing the front of 436 MacLaren Street commercial office building.



Photo 6: North of 444 MacLaren Street, facing south towards the 444 MacLaren Street commercial office building.



Site Photographs

PE5204

359 Kent Street, 436 and 444 MacLaren Street
Ottawa, Ontario

March 30, 2021

Photo 7: In the basement of the 444 MacLaren Street commercial office building, with finished walls and floors.



APPENDIX 2

MECP FREEDOM OF INFORMATION

MECP WELL RECORDS

TSSA CORRESPONDENCE

HLUI RESPONSE

ERIS DATABASE REPORT



Freedom of Information and
Protection of Privacy Office
40 St. Clair Avenue West, 12th Floor
Toronto ON M4V 1M2
Telephone 416 314-4075

Instructions

Use this form to request records that are in the Ministry's files on environmental concerns related to properties. Our fax number is 416 314-4285.

For Ministry Use Only

FOI Request Number	Date Request Received (yyyy/mm/dd)
Fee Paid	<input type="checkbox"/> Cheque <input type="checkbox"/> VISA/MC <input type="checkbox"/> Cash/Money Order
<input type="checkbox"/> CNR <input type="checkbox"/> ER <input type="checkbox"/> NOR <input type="checkbox"/> SWR <input type="checkbox"/> WCR <input type="checkbox"/> IEB <input type="checkbox"/> EAA <input type="checkbox"/> EMR <input type="checkbox"/> SCB <input type="checkbox"/> SDW	

1. Requester Data

Last Name Andrechek	First Name Jesse	Middle Initial J
Title Environmental Technician	Company Name Paterson Group	

Mailing Address

Unit Number	Street Number 154	Street Name Colonnade Road South	PO Box
City/Town Ottawa		Province Ontario	Postal Code K2E 7J5
Email Address jandrechek@patersongroup.ca		Telephone Number 613 226-7381	ext. Fax Number
Project/Reference Number PE 5204	Signature of Requester 		

2. Request Parameters

Municipal Address (Municipal address mandatory for cities, towns or regions)

Unit Number	Street Number 359 Kent Street, 436 and 444 MacLaren Street	Street Name	PO Box
Lot Number E	Concession C	Geographic Township Nepean	
City/Town/Village Ottawa		Province ON	Postal Code K2P 0M8

Present Property

1. Owner Taggart Realty Management	Date of Ownership (yyyy/mm/dd)
Tenant (if applicable)	

Previous Property

1. Owner	Date of Ownership (yyyy/mm/dd)
Tenant (if applicable)	

3. Search Parameters

Search Parameters	Specify Year(s) Requested
Environmental concerns (General correspondence, occurrence reports, abatement)	All
Orders	All
Spills	All
Investigations/prosecutions ► Owner and tenant information must be provided	2003-Present
Waste Generator number/classes	All
Files older than 2 years may require \$60.00 retrieval cost. There is no guarantee that records responsive to your request will be located.	

4. Environmental Compliance Approvals/Certificates of Approval

Environmental Compliance Approvals/Certificates of Approval	SD	Specify Year(s) Requested
air - emissions	<input checked="" type="checkbox"/>	1986- Present
renewable energy	<input checked="" type="checkbox"/>	1986- Present
water - mains, treatment, ground level, standpipes & elevated storage, pumping stations (local & booster)	<input checked="" type="checkbox"/>	1986- Present
sewage - sanitary, storm, treatment, stormwater, leachate & leachate treatment & sewage pump stations	<input checked="" type="checkbox"/>	1986- Present
waste water - industrial discharge	<input checked="" type="checkbox"/>	1986- Present
waste sites - disposal, landfill sites, transfer stations, processing sites, incinerator sites	<input checked="" type="checkbox"/>	1986- Present
waste systems - haulers: sewage, non-hazardous & hazardous waste, mobile waste processing units, PCB destruction	<input checked="" type="checkbox"/>	1986- Present

Proponent information must be provided and Environmental Compliance Approval/Certificate of Approval number(s) (if known). 1985 and prior records are searched manually. Search fees in excess of \$300.00 may be incurred, depending on the types and years to be searched. Specify Approval number(s) (if known). If supporting documents are also required, mark SD box and specify type e.g. maps, plans, reports, etc.

UTM | 18 | 2 | 445300 | E
 | 9 | R | 5029350 | N
 Elev. | 9 | R | 022 | ft.
 Basin | 25 | | | |

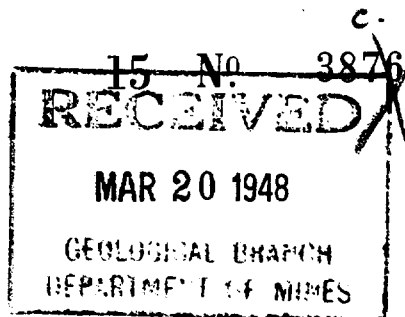
ASE 366



ONTARIO

The Well Drillers Act

Department of Mines, Province of Ontario



Water Well Record

~~I.O.F. 24~~ OTTAWA
 Con. Lot. Pt. Lot.

near Arc. Woodroffe Crs. Out.

Date Completed Feb. 12, 1948 Cost of Well (not including pump) \$ 187.50

Pipe and Casing Record

Pumping Test

Casing diameter(s) 4"
 Length(s) of casing(s) 30 ft.
 Length of screen
 Type of screen
 Type of pump
 Capacity of pump
 Depth of pump setting

Date Feb. 12
 Developed Capacity 10 G.P.M.
 Duration of Test 30 min.
 Pumping Rate 10 G.P.M.
 Drawdown 4 ft.
 Static level of completed well 8 ft.
 Is well a gravel-wall type? No

Water Record

Kind (fresh or mineral) fresh
 Quality (hard, soft, contains iron, sulphur etc.) hard
 Appearance (clear, cloudy, coloured) clear
 For what purpose(s) is the water to be used? household
 How far is well from possible source of contamination? 20 ft.
 What is source of contamination? privy
 Enclose a copy of any mineral analysis that has been made of water

Depth(s) to Water Horizon(s)	Kind of Water	No. of Feet Water Rises

Well Log

Drift and Bedrock Record

From To

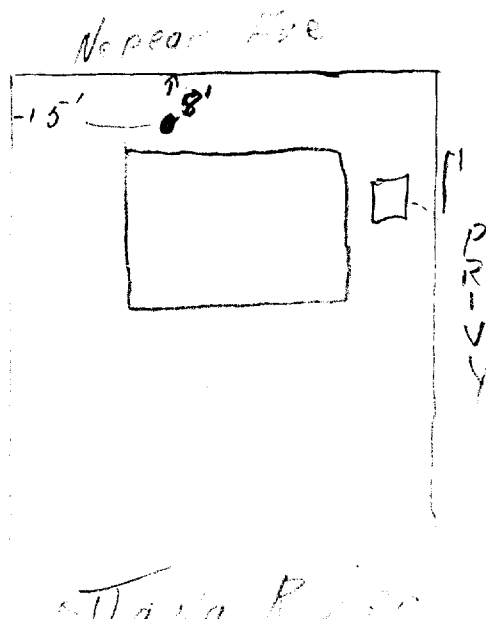
0 ft. 28 ft.

28 75

silt
shale

Location of Well

In diagram below show distances of well from road and lot line



Situation: Is well on upland, in valley, or on hillside? upland
 Drilling Firm F. A. McLean & Son
 Address 185 James St. Ottawa
 Recorded by C. D. McLean Address 185 James St. Ottawa
 Date Mar. 15 1948 Licence Number

Well ID: **A 020628** (number below)
A 020628

Instructions for Completing Form

- For use in the **Province of Ontario** only. This document is a permanent **legal** document. Please retain for future reference.
- All Sections **must** be completed in full to avoid delays in processing. Further instructions and explanations are available on the back of this form.
- Questions regarding completing this application can be directed to the Water Well Management Coordinator at 416-235-6203.
- **All metre measurements shall be reported to 1/10th of a metre.**
- Please print clearly in blue or black ink only.

Ministry Use Only

MUN: _____ CON: _____ LOT: _____

Address of Well Location (County/District/Municipality): **City of Ottawa** Township: _____ Lot: _____ Concession: _____

RR#/Street Number/Name: **Somerset Roadway** City/Town/Village: **Ottawa** Site/Compartment/Block/Tract etc.: _____

GPS Reading: NAD **83** Zone **18** Easting **445557** Northing **5029364** Unit Make/Model: **GPS Map76 Garmin** Mode of Operation: Undifferentiated Averaged Differentiated, specify **WASS**

Log of Overburden and Bedrock Materials (see instructions)

General Colour	Most common material	Other Materials	General Description	Depth Metres	
				From	To
Grey	asphalt, crushed gravel		Typical Monitoring well	0	0.8
Brown	Sand, trace silt		Installation	0.8	1.2
Grey	Silty clay trace sand			1.2	6

6 Monitoring wells: AS + Chester

(Typical Installation)

Hole Diameter

Depth From	Metres To	Diameter Centimetres
0	6m	20cm

Water Record

Water found at _____ Metres Kind of Water

Fresh Sulphur Gas Salty Minerals Other: _____

After test of well yield, water was Clear and sediment free Other, specify _____

Chlorinated Yes No

Construction Record

Inside diam centimetres	Material	Wall thickness centimetres	Depth Metres	
			From	To
50	<input checked="" type="checkbox"/> Plastic <input type="checkbox"/> Concrete <input type="checkbox"/> Galvanized	40	0	3m
Casing				
Schedule # 40				
Screen				
Outside diam 6.5	<input checked="" type="checkbox"/> Plastic <input type="checkbox"/> Concrete <input type="checkbox"/> Galvanized	Slot No. #10	3m	6m
No Casing or Screen				
<input type="checkbox"/> Open hole				

Test of Well Yield

Pumping test method	Draw Down		Recovery	
	Time min	Water Level Metres	Time min	Water Level Metres
Pump intake set at - (metres)	1	1		
Pumping rate - (litres/min)	2		2	
Duration of pumping _____ hrs + _____ min	3		3	
Final water level end of pumping _____ metres	4		4	
Recommended pump type. <input type="checkbox"/> Shallow <input checked="" type="checkbox"/> Deep	5		5	
Recommended pump depth. _____ metres	10		10	
Recommended pump rate. (litres/min)	15		15	
If flowing give rate - (litres/min)	20		20	
	25		25	
If pumping discontinued, give reason.	30		30	
	40		40	
	50		50	
	60		60	

Plugging and Sealing Record Annular space Abandonment

Depth set at - Metres From	To	Material and type (bentonite slurry, neat cement slurry) etc.	Volume Placed (cubic metres)
0	2.5m	Bentonite Hole Plug	40 kg, 2 bags

Location of Well

In diagram below show distances of well from road, lot line, and building. Indicate north by arrow.

Please see site plan

Method of Construction

Cable Tool Rotary (air) Diamond Digging Rotary (conventional) Air percussion Jetting Other Rotary (reverse) Boring Driving

Water Use

Domestic Industrial Public Supply Other Stock Commercial Not used Irrigation Municipal Cooling & air conditioning

Final Status of Well

Water Supply Recharge well Unfinished Abandoned, (Other) Observation well Abandoned, insufficient supply Dewatering Test Hole Abandoned, poor quality Replacement well

Audit No. **Z 30507** Date Well Completed **2005 04 27**

Was the well owner's information package delivered? Yes No

Well Contractor/Technician Information

Name of Well Contractor: **George Downing Estate Drilling** Well Contractor's Licence No.: **1844**

Business Address (street name, number, city, etc.): **410 Main St. Grenville-Sur-La-Rouge QC J0V 1B0**

Name of Well Technician (last name, first name): **Downing Bruce** Well Technician's Licence No.: **T2173**

Signature of Technician/Contractor: _____ Date Submitted: **2005 04 27**

Ministry Use Only

Data Source: _____ Contractor: **1844**

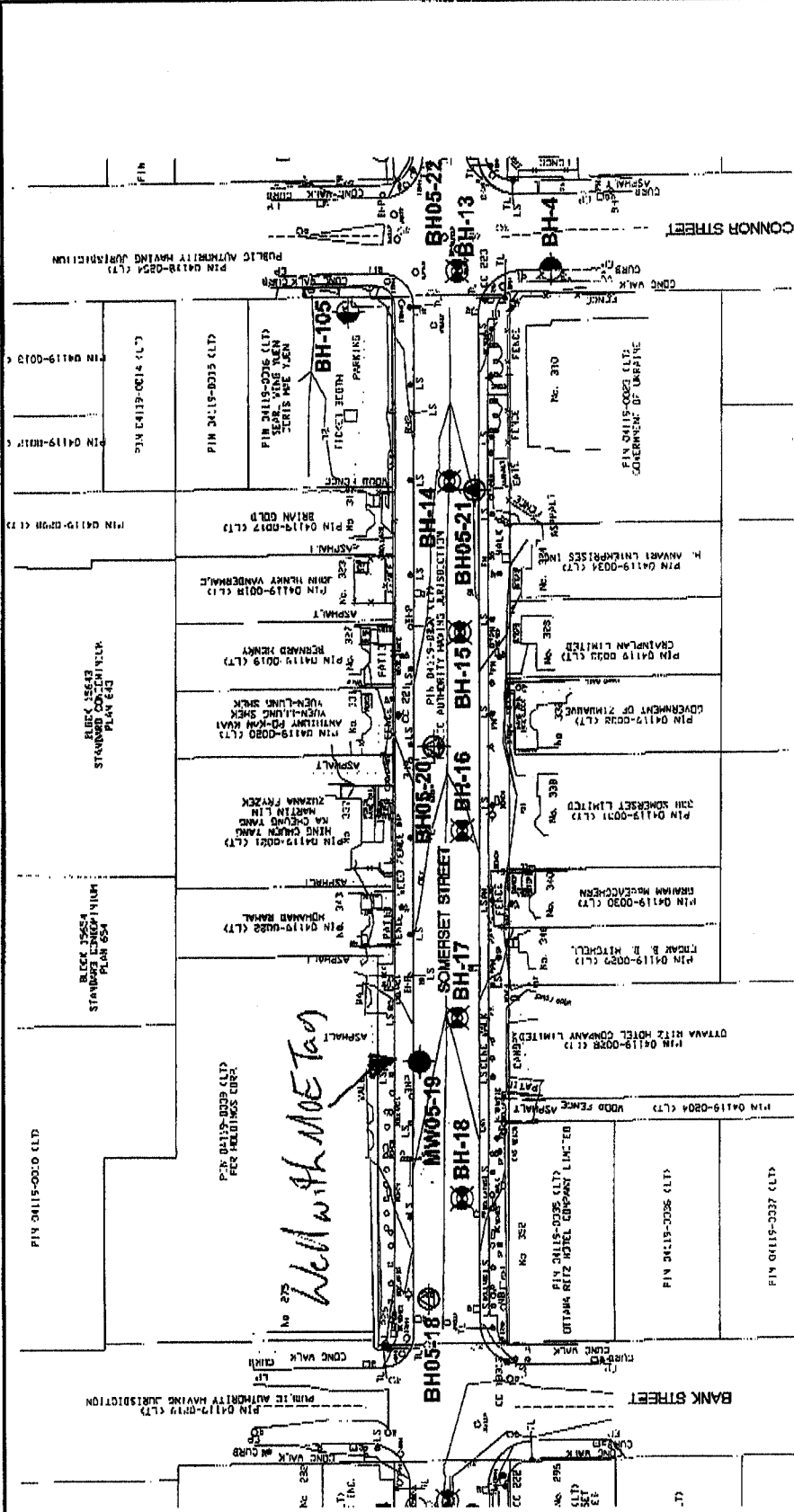
Date Received: **JUN 4 2005** Date of Inspection: _____

Remarks: _____ Well Record Number: _____

Z 30507

1844

JUN 24 2005



LEGEND:

- BH-106** APPROXIMATE BOREHOLE LOCATION, PREVIOUS INVESTIGATION BY GOLDER (REPORT NO. 961-2211)
- BH-25** APPROXIMATE BOREHOLE LOCATION, PREVIOUS INVESTIGATION BY TROW (REPORT NO. TA 12105A)

- BH-4** APPROXIMATE BOREHOLE LOCATION, PREVIOUS INVESTIGATION BY OTHERS (PLAN 1526; EXISTING COMBINED SEWER, O'CONNOR STREET)

- BH05** APPROXIMATE BOREHOLE LOCATION BY JACQUES WHITFORD, 2005 (ASPHALT OVERLAID CONCRETE PAVEMENT)

- MW05** APPROXIMATE MONITORING WELL LOCATION BY JACQUES WHITFORD, 2005

DELCAN CORPORATION
 SOMERSET STREET
 FROM BANK STREET TO O'CONNOR STREET
 BOREHOLE AND MONITORING WELL LOCATION PLAN

OTTAWA,

ONTARIO

Scale:

1:1000

Date:

05/05/12

Proj. No.:

ON063588-1

Dwn. by:

GBB

Dwg. No.:

1

Appd.:

Instructions for Completing Form

- For use in the Province of Ontario only. This document is a permanent legal document. Please retain for future reference. All Sections must be completed in full to avoid delays in processing. Questions regarding completing this application can be directed to the Water Well Management Coordinator at 416-235-6203. All metre measurements shall be reported to 1/10th of a metre. Please print clearly in blue or black ink only.

Ministry Use Only

Well Owner's Information and Location of Well

Address of Well Location (County/District/Municipality) 408 BANK STREET, Township, Lot, Concession, RR#/Street Number/Name, City/Town/Village OTTAWA, Site/Compartment/Block/Tract etc., GPS Reading, NAD, Zone, Easting, Northing, Unit Make/Model GARMIN GPS, Mode of Operation: Differentiated, specify 3D

Log of Overburden and Bedrock Materials (see instructions)

Table with columns: General Colour, Most common material, Other Materials, General Description, Depth From, Metres To. Includes entries for LT BROWN SAND, DK BROWN SAND SILT, GRAVEL, and GREY CLAY SILT.

Hole Diameter, Construction Record (Casing, Screen), Test of Well Yield, Water Record, Plugging and Sealing Record, Method of Construction, Water Use, Final Status of Well, Well Contractor/Technician Information.

Location of Well diagram showing well location relative to road (BANK ST.), lot line, and building (FLORENCE). Includes Audit No. Z 19282 and Date Well Completed 2005 12 09.

Plugging and Sealing Record, Method of Construction, Water Use, Final Status of Well, Well Contractor/Technician Information. Includes Name of Well Contractor GEORGE DOWNING ESTATE DRILLING and Well Contractor's Licence No. 1844.

Ministry Use Only section with fields for Data Source, Contractor (1844), Date Received (JAN 06 2006), Date of Inspection, Remarks, and Well Record Number.

Map: Well records

This map allows you to search and view well record information from reported wells in Ontario.

Full dataset is available in the [Open Data catalogue](#).

[Go Back to Map](#)

Well ID

Well ID Number: 7295734
 Well Audit Number: Z206494
 Well Tag Number: A182831

This table contains information from the original well record and any subsequent updates.

Well Location

Address of Well Location	366 382 BANKS STREET
Township	OTTAWA CITY
Lot	
Concession	
County/District/Municipality	OTTAWA-CARLETON
City/Town/Village	Ottawa
Province	ON
Postal Code	n/a
UTM Coordinates	NAD83 — Zone 18 Easting: 445606.00 Northing: 5029117.00
Municipal Plan and Sublot Number	
Other	

Overburden and Bedrock Materials Interval

General Colour	Most Common Material	Other Materials	General Description	Depth From	Depth To
BRWN	GRVL	SAND		0 m	1.83 m
BLUE	CLAY	SILT	SOFT	1.83 m	3.35 m
BLUE	SAND	MUCK	SOFT	3.35 m	4.88 m
GREY	SILT	CLAY	SOFT	4.88 m	5.49 m

Annular Space/Abandonment Sealing Record

Depth From	Depth To	Type of Sealant Used (Material and Type)	Volume Placed
0 m	.31 m	FLUSHMOUNT/ CONCRETE	
.31 m	1.83 m	BENSEAL	
1.83 m	5.49 m	SAND	

Method of Construction & Well Use

Method of Construction	Well Use
Direct Push	Monitoring Test Hole

Status of Well

Monitoring and Test Hole

Construction Record - Casing

Inside Diameter	Open Hole or material	Depth From	Depth To
4.03 cm	PLASTIC	0 m	2.44 m

Construction Record - Screen

Outside Diameter	Material	Depth From	Depth To
4.82 cm	PLASTIC	2.44 m	5.49 m

Well Contractor and Well Technician Information

Well Contractor's Licence Number: 7241

Results of Well Yield Testing

After test of well yield, water was

If pumping discontinued, give reason

Pump intake set at

Pumping Rate

Duration of Pumping

Final water level

If flowing give rate

Recommended pump depth

Recommended pump rate

Well Production

Disinfected?

Draw Down & Recovery

Draw Down Time(min)	Draw Down Water level	Recovery Time(min)	Recovery Water level
----------------------------	------------------------------	---------------------------	-----------------------------

SWL

1		1	
2		2	
3		3	
4		4	
5		5	
10		10	
15		15	
20		20	
25		25	
30		30	
40		40	
45		45	
50		50	
60		60	

Water Details

Water Found at Depth	Kind
-----------------------------	-------------

Hole Diameter

Depth From	Depth To	Diameter
0 m	5.49 m	8.25 cm

Audit Number: Z206494

Date Well Completed: August 10, 2017

Date Well Record Received by MOE: September 29, 2017

Updated: January 24, 2020

Map: Well records

This map allows you to search and view well record information from reported wells in Ontario.

Full dataset is available in the [Open Data catalogue](#).

[Go Back to Map](#)

Well ID

Well ID Number: 7239266
 Well Audit Number: C19500
 Well Tag Number: A122871

This table contains information from the original well record and any subsequent updates.

Well Location

Address of Well Location	
Township	NEPEAN TOWNSHIP
Lot	
Concession	
County/District/Municipality	OTTAWA-CARLETON
City/Town/Village	
Province	ON
Postal Code	n/a
UTM Coordinates	NAD83 — Zone 18
	Easting: 445732.00
	Northing: 5029042.00
Municipal Plan and Sublot Number	
Other	

Overburden and Bedrock Materials Interval

General Colour	Most Common Material	Other Materials	General Description	Depth From	Depth To
----------------	----------------------	-----------------	---------------------	------------	----------

Annular Space/Abandonment Sealing Record

Depth From	Depth To	Type of Sealant Used (Material and Type)	Volume Placed
------------	----------	--	---------------

Method of Construction & Well Use

Method of Construction	Well Use
------------------------	----------

Status of Well

Construction Record - Casing

Inside Diameter	Open Hole or material	Depth From	Depth To
-----------------	-----------------------	------------	----------

Construction Record - Screen

Outside Diameter	Material	Depth From	Depth To
------------------	----------	------------	----------

Well Contractor and Well Technician Information

Well Contractor's Licence Number: 7328

Results of Well Yield Testing

After test of well yield, water was

If pumping discontinued, give reason

Pump intake set at

Pumping Rate

Duration of Pumping

Final water level

If flowing give rate

Recommended pump depth

Recommended pump rate

Well Production

Disinfected?

Draw Down & Recovery

Draw Down Time(min)	Draw Down Water level	Recovery Time(min)	Recovery Water level
SWL			
1		1	
2		2	
3		3	
4		4	
5		5	
10		10	
15		15	
20		20	
25		25	
30		30	
40		40	
45		45	
50		50	
60		60	

Water Details

Water Found at Depth	Kind
----------------------	------

Hole Diameter

Depth From	Depth To	Diameter
------------	----------	----------

Audit Number: C19500

Date Well Completed: March 08, 2012

Date Well Record Received by MOE: April 02, 2015

Updated: January 24, 2020

Map: Well records

This map allows you to search and view well record information from reported wells in Ontario.

Full dataset is available in the [Open Data catalogue](#).

[Go Back to Map](#)

Well ID

Well ID Number: 7246842
 Well Audit Number: Z208884
 Well Tag Number: A165621

This table contains information from the original well record and any subsequent updates.

Well Location

Address of Well Location	296 BANK ST.
Township	OTTAWA CITY
Lot	
Concession	
County/District/Municipality	OTTAWA-CARLETON
City/Town/Village	OTTAWA
Province	ON
Postal Code	n/a
UTM Coordinates	NAD83 — Zone 18 Easting: 445519.00 Northing: 5029299.00
Municipal Plan and Sublot Number	
Other	

Overburden and Bedrock Materials Interval

General Colour	Most Common Material	Other Materials	General Description	Depth From	Depth To
GREY				0 ft	1 ft
GREY	CLAY	SILT		1 ft	10 ft
	TILL			10 ft	20 ft

Annular Space/Abandonment Sealing Record

Depth From	Depth To	Type of Sealant Used (Material and Type)	Volume Placed
0 ft	1 ft	CONCRETE/FLUSHMOUNT	
1 ft	9 ft	BENSEAL	
9 ft	20 ft	FILTER SAND	

Method of Construction & Well Use

Method of Construction	Well Use
Direct Push	Monitoring and Test Hole

Status of Well

Observation Wells

Construction Record - Casing

Inside Diameter	Open Hole or material	Depth From	Depth To
1.38 inch	PLASTIC	0 ft	10 ft

Construction Record - Screen

Outside Diameter	Material	Depth From	Depth To
1.06 inch	PLASTIC	10 ft	20 ft

Well Contractor and Well Technician Information

Well Contractor's Licence Number: 7241

Results of Well Yield Testing

After test of well yield, water was
If pumping discontinued, give reason
Pump intake set at
Pumping Rate
Duration of Pumping
Final water level

If flowing give rate

Recommended pump depth

Recommended pump rate

Well Production

Disinfected?

Draw Down & Recovery

Draw Down Time(min)	Draw Down Water level	Recovery Time(min)	Recovery Water level
----------------------------	------------------------------	---------------------------	-----------------------------

SWL

1		1	
2		2	
3		3	
4		4	
5		5	
10		10	
15		15	
20		20	
25		25	
30		30	
40		40	
45		45	
50		50	
60		60	

Water Details

Water Found at Depth	Kind
-----------------------------	-------------

Hole Diameter

Depth From	Depth To	Diameter
0 ft	20 ft	2.375 inch

Audit Number: Z208884

Date Well Completed: July 17, 2015

Date Well Record Received by MOE: August 24, 2015

Updated: January 24, 2020

Instructions for Completing Form

- For use in the **Province of Ontario** only. This document is a permanent **legal** document. Please retain for future reference.
- All Sections **must** be completed in full to avoid delays in processing. Further instructions and explanations are available on the back of this form.
- Questions regarding completing this application can be directed to the Water Well Help Desk (Toll Free) at 1-888-396-9355.
- **All metre measurements shall be reported to 1/10th of a metre.**
- Please print clearly in blue or black ink only.

Ministry Use Only

Address of Well Location (County/District/Municipality) **454 Gladstone Ave** Township _____ Lot _____ Concession _____
 RR#/Street Number/Name _____ City/Town/Village **Ottawa** Site/Compartment/Block/Tract etc. _____
 GPS Reading NAD **83** Zone **18** Easting **445592** Northing **5028040** Unit Make/Model **Garmin/GPS map 76** Mode of Operation: Undifferentiated Averaged
 Differentiated, specify _____

Log of Overburden and Bedrock Materials (see instructions)

General Colour	Most common material	Other Materials	General Description	Depth Metres	
				From	To
Black	Asphalt			0	0.13
Grey	Fill	Sand & Gravel		0.13	0.96
DK Brown	Peat			0.96	1.07
Lite Brown	Sand & Gravel	Trace Silt		1.07	1.96
Olive Grey	Clay	Silty		1.96	4.88

Hole Diameter

Depth From	Metres To	Diameter Centimetres
0	4.88	200

Water Record

Water found at 0.1 Metres / Kind of Water

Fresh Sulphur
 Gas Salty Minerals
 Other: _____

After test of well yield, water was Clear and sediment free Other, specify _____

Chlorinated Yes No

Construction Record

Inside diam centimetres	Material	Wall thickness centimetres	Depth Metres	
			From	To
5	<input type="checkbox"/> Steel <input type="checkbox"/> Fibreglass	0.3	0	1.83
	<input checked="" type="checkbox"/> Plastic <input type="checkbox"/> Concrete			
	<input type="checkbox"/> Galvanized			
	<input type="checkbox"/> Steel <input type="checkbox"/> Fibreglass			
	<input type="checkbox"/> Plastic <input type="checkbox"/> Concrete			
	<input type="checkbox"/> Galvanized			
5	<input type="checkbox"/> Steel <input type="checkbox"/> Fibreglass	10	1.83	4.88
	<input checked="" type="checkbox"/> Plastic <input type="checkbox"/> Concrete			
	<input type="checkbox"/> Galvanized			

Screen

Outside diam **5** Slot No. **10**

No Casing or Screen

Open hole

Test of Well Yield

Pumping test method	Draw Down		Recovery	
	Time min	Water Level Metres	Time min	Water Level Metres
Pump intake set at - (metres)	Static Level			
Pumping rate - (litres/min)	1		1	
Duration of pumping _____ hrs + _____ min	2		2	
Final water level end of pumping _____ metres	3		3	
Recommended pump type. <input type="checkbox"/> Shallow <input type="checkbox"/> Deep	4		4	
Recommended pump depth. _____ metres	5		5	
Recommended pump rate. (litres/min)	10		10	
If flowing give rate - (litres/min)	15		15	
	20		20	
	25		25	
	30		30	
	40		40	
	50		50	
	60		60	

Plugging and Sealing Record Annular space Abandonment

Depth set at - Metres From	To	Material and type (bentonite slurry, neat cement slurry) etc.	Volume Placed (cubic metres)
0	1.83	bentonite	0.4

Method of Construction

Cable Tool Rotary (air) Diamond Digging
 Rotary (conventional) Air percussion Jetting Other
 Rotary (reverse) Boring Driving

Water Use

Domestic Industrial Public Supply Other
 Stock Commercial Not used
 Irrigation Municipal Cooling & air conditioning

Final Status of Well

Water Supply Recharge well Unfinished Abandoned, (Other)
 Observation well Abandoned, insufficient supply Dewatering
 Test Hole Abandoned, poor quality Replacement well

Location of Well

In diagram below show distances of well from road, lot line, and building. Indicate north by arrow.

Audit No. **270110** Date Well Completed **2007** **05** **11**
 Was the well owner's information package delivered? Yes No Date Delivered **2007** **05** **11**

Well Contractor/Technician Information

Name of Well Contractor **DST Consulting Engineers Inc** Well Contractor's Licence No. **6838**
 Business Address (street name, number, city etc.) **605 Hewitson St Thunder Bay Ont P7B5V5**
 Name of Well Technician (last name, first name) **Wayne Terry** Well Technician's Licence No. **T 3236**
 Signature of Technician/Contractor **[Signature]** Date Submitted **2007** **05** **11**

Ministry Use Only

Data Source _____ Contractor **6838**
 Date Received **MAY 28 2007** Date of Inspection _____
 Remarks _____ Well Record Number _____

Instructions for Completing Form

- For use in the **Province of Ontario** only. This document is a permanent **legal** document. Please retain for future reference.
- All Sections **must** be completed in full to avoid delays in processing. Further instructions and explanations are available on the back of this form.
- Questions regarding completing this application can be directed to the Water Well Help Desk (Toll Free) at 1-888-396-9355.
- **All metre measurements shall be reported to 1/10th of a metre.**
- Please print clearly in blue or black ink only.

Ministry Use Only

MUN		CON		LOT	
-----	--	-----	--	-----	--

Well Owner's Information and Location of Well Information

First Name: Canadian Federation Last Name: of Students Mailing Address (Street Number/Name, RR, Lot, Concession): 170 Metcalfe St
 County/District/Municipality: CARLETON Township/City/Town/Village: Ottawa Province: Ontario Postal Code: K2P 1P3 Telephone Number (include area code):
 Address of Well Location (County/District/Municipality): 338 Somerset St. W., CARLETON Township: _____ Lot: _____ Concession: _____
 RR#/Street Number/Name: _____ City/Town/Village: Ottawa Site/Compartment/Block/Tract etc.: _____
 GPS Reading: NAD: 83 Zone: 18 Easting: 45602 Northing: 50129369 Unit Make/Model: Garmin Etrex Mode of Operation: Undifferentiated Averaged Differentiated, specify _____

Log of Overburden and Bedrock Materials (see instructions)

General Colour	Most common material	Other Materials	General Description	Depth	
				From	Metres To
Brn	Topsoil		Sandy Gravel, soft	0	.91
Brn	silt	Sand / clay	fine Sand, dry, soft	.91	1.5
Brn Grey	silt	Clay	Soft, moist	1.5	3.66
Grey	clay	silt	Soft, moist	3.66	6.1
Grey	clay		wet, sticky, soft	6.1	8.23

Hole Diameter			Construction Record				Test of Well Yield					
Depth From	Metres To	Diameter Centimetres	Inside diam centimetres	Material	Wall thickness centimetres	Depth From	Metres To	Pumping test method	Draw Down Time min	Water Level Metres	Recovery Time min	Water Level Metres
0	8.23	8.89	3.81	<input checked="" type="checkbox"/> Plastic <input type="checkbox"/> Concrete <input type="checkbox"/> Galvanized	0.25	0	4.88	Pump intake set at - (metres)	1		1	
Water Record			Casing				Duration of pumping					
Water found at ___ Metres / Kind of Water			Screen				Final water level end of pumping					
<input type="checkbox"/> m <input type="checkbox"/> Fresh <input type="checkbox"/> Sulphur <input type="checkbox"/> Gas <input type="checkbox"/> Salty <input type="checkbox"/> Minerals <input type="checkbox"/> Other: _____			Outside diam <input checked="" type="checkbox"/> Plastic <input type="checkbox"/> Concrete <input type="checkbox"/> Galvanized				Recommended pump type <input type="checkbox"/> Shallow <input type="checkbox"/> Deep					
<input type="checkbox"/> m <input type="checkbox"/> Fresh <input type="checkbox"/> Sulphur <input type="checkbox"/> Gas <input type="checkbox"/> Salty <input type="checkbox"/> Minerals <input type="checkbox"/> Other: _____			Slot No. <u>10</u>				Recommended pump depth. ___ metres					
After test of well yield, water was <input type="checkbox"/> Clear and sediment free <input type="checkbox"/> Other, specify _____			No Casing or Screen <input type="checkbox"/> Open hole				Recommended pump rate. (litres/min) <u>15</u>					
Chlorinated <input type="checkbox"/> Yes <input type="checkbox"/> No							If flowing give rate - (litres/min) <u>20</u>					
							If pumping discontinued, give reason. <u>30</u>					
							<u>40</u>					
							<u>50</u>					
							<u>60</u>					

Plugging and Sealing Record Annular space Abandonment

Depth set at - Metres From	To	Material and type (bentonite slurry, neat cement slurry) etc.	Volume Placed (cubic metres)
0	.31	Flushmount / concrete	
.31		Benseal	
		Sand	

Method of Construction

Cable Tool Rotary (air) Diamond Digging Rotary (conventional) Air percussion Jetting Other Geoprobe Rotary (reverse) Boring Driving

Water Use

Domestic Industrial Public Supply Other Monitoring well
 Stock Commercial Not used
 Irrigation Municipal Cooling & air conditioning

Final Status of Well

Water Supply Recharge well Unfinished Abandoned, (Other)
 Observation well Abandoned, insufficient supply Dewatering
 Test Hole Abandoned, poor quality Replacement well

Well Contractor/Technician Information

Name of Well Contractor: STRATA SOIL SAMPLING Well Contractor's Licence No.: 7241
 Business Address (street name, number, city etc.): 147 WEST BEAVER CREEK, RICHMOND HILL
 Name of Well Technician (last name, first name): FENGLIUS JOAN T-3069 Well Technician's Licence No.: T-3069
 Signature of Technician/Contractor: _____ Date Submitted: 2007 06 22

Location of Well

In diagram below show distances of well from road, lot line, and building. Indicate north by arrow.

Audit No. Z 74024 Date Well Completed 2007 06 22
 Was the well owner's information package delivered? Yes No

Ministry Use Only

Data Source _____ Contractor 7241
 Date Received 2007 06 22 Date of Inspection _____
 Remarks _____ Well Record Number _____

Well Owner's Information

7, 9, 11 Florence St
 County/District/Municipality: Carleton County
 City/Town/Village: Ottawa
 Province: Ontario
 Postal Code: K2P0W6
 UTM Coordinates: NAD 83, Zone 18, Easting 445461, Northing 5079109
 GPS Unit Make: Garmin, Model: Etrex
 Mode of Operation: Undifferentiated, Averaged, Differentiated, specify _____

Overburden and Bedrock Materials (see instructions on the back of this form)

General Colour	Most Common Material	Other Materials	General Description	Depth (Metres) From	Depth (Metres) To
Ben	fill	Sand/Bricks	soft dry	0	2.44
Grey	clay		soft, moist	2.44	4.57
Grey	clay		soft, wet	4.57	5.79

Annular Space/Abandonment Sealing Record

Depth Set at (Metres) From	Depth Set at (Metres) To	Type of Sealant Used (Material and Type)	Volume Placed (Cubic Metres)
0	2.44	Benseal	0.0112
2.44	5.79	Sand	0.0154

Results of Well Yield Testing

Check box if after test of well yield, water was:	Draw Down		Recovery	
	Time (Min)	Water Level (Metres)	Time (Min)	Water Level (Metres)
<input type="checkbox"/> Clear and sand free	Static Level		Static Level	
<input type="checkbox"/> Cannot develop to sand-free state	1		1	
<input type="checkbox"/> If pumping discontinued, give reason:	2		2	
Pumping test method	3		3	
Pump intake set at (Metres)	4		4	
Pumping rate (Litres/min)	5		5	
Duration of pumping	10		10	
hrs + min	15		15	
Final water level end of pumping (Metres)	20		20	
Recommended pump type	25		25	
<input type="checkbox"/> Shallow <input type="checkbox"/> Deep	30		30	
Recommended pump depth	40		40	
Metres	50		50	
Recommended pump rate (Litres/min)	60		60	
If flowing give rate (Litres/min)				

Method of Construction


Cable Tool Diamond
 Rotary (Conventional) Jetting
 Rotary (Reverse) Driving
 Rotary (Air) Digging
 Air percussion Boring
 Other, specify: Geoprobe

Water Use

Public Commercial Not used
 Domestic Municipal Dewatering
 Livestock Test Hole Monitoring
 Irrigation Cooling & Air Conditioning
 Industrial
 Other, specify _____

Status of Well

Water Supply Dewatering Well Observation and/or Monitoring Hole
 Replacement Well Abandoned, Insufficient Supply Alteration (Construction)
 Test Hole Abandoned, Poor Water Quality Other, specify _____
 Recharge Well Abandoned, other, specify _____



Water Details

Water found at Depth	Kind of Water
Metres <input type="checkbox"/> Gas	<input type="checkbox"/> Fresh <input type="checkbox"/> Salty <input type="checkbox"/> Sulphur <input type="checkbox"/> Minerals
Metres <input type="checkbox"/> Gas	<input type="checkbox"/> Fresh <input type="checkbox"/> Salty <input type="checkbox"/> Sulphur <input type="checkbox"/> Minerals
Metres <input type="checkbox"/> Gas	<input type="checkbox"/> Fresh <input type="checkbox"/> Salty <input type="checkbox"/> Sulphur <input type="checkbox"/> Minerals

Casing Used

Galvanized Steel Fibreglass Plastic Concrete

Screen Used

Galvanized Steel Fibreglass Plastic Concrete

Casing and Well Details

Diameter of the Hole (Centimetres): 8.89
 Depth of the Hole (Metres): 5.79
 Wall Thickness (Metres): 0.0037
 Inside Diameter of the Casing (Metres): 0.040
 Depth of the Casing (Metres): 2.74

No Casing and Screen Used

Open Hole

Disinfected? Yes No

Date Well Completed (yyyy/mm/dd): 2008/03/05
 Was the well owner's information package delivered? Yes No
 Date the Well Record and Package Delivered to Well Owner (yyyy/mm/dd):

Well Contractor and Well Technician Information

Business Name of Well Contractor: Strata Soil Sampling
 Well Contractor's Licence No.: 7241
 Business Address (Street No./Name, number, RR): 2-147 West Beaver Creek
 Municipality: Richmond Hill
 Province: ON
 Postal Code: 4B1C6
 Business E-mail Address: jandean@stratasoil.com
 Bus. Telephone No. (inc. area code): 9057649304
 Name of Well Technician (Last Name, First Name): Mike Brown
 Well Technician's Licence No.: T-2977
 Signature of Technician: [Signature]
 Date Submitted (yyyy/mm/dd): 2008/03/05

Ministry Use Only

Audit No.: 62488
 Well Contractor No.:
 Date Received (yyyy/mm/dd): MAR 18 2008
 Date of Inspection (yyyy/mm/dd):
 Remarks:

Master Well Owner's and Land Owner's Information

First Name: ALLSTATE INSURANCE COMPANY OF CANADA
Last Name: COMPANY OF CANADA
E-mail Address: [Blank]
Mailing Address (Street Number/Name, RR): 612-2446 BANKST.
Municipality: OTTAWA
Province: ON
Postal Code: K1M 1A8
Telephone No. (inc. area code): [Blank]

Location and Construction of the Master Well in the Cluster

Address of Well Location (Street Number/Name, RR): 111 FLORENCE ST.
Township: [Blank]
Lot: [Blank]
Concession: [Blank]
County/District/Municipality: OTTAWA
City/Town/Village: OTTAWA
Province: Ontario
Postal Code: [Blank]
UTM Coordinates: NAD 83 Zone Easting 184400 Northing 535600
GPS Unit Make Model: GARMIN ETREX
Mode of Operation: Undifferentiated Averaged

Overburden and Bedrock Materials (see instructions on the back of this form)

General Colour	Most Common Material	Other Materials	General Description	Depth (Metres) From	Depth (Metres) To
BLN	FILL	GRAVEL/SAND	DENSE	0	0.61
BRN	CLAY	SILT.	DENSE	0.61	1.5
GRY	CLAY	SILT.	WET.	1.5	2.74

Hole Details

Depth (Metres) From	Depth (Metres) To	Diameter (Centimetres)
0	2.74	6.03

Water Use

Public Industrial Not used Other, specify
 Domestic Commercial Dewatering
 Livestock Municipal Monitoring
 Irrigation Test Hole Cooling & Air Conditioning

Method of Construction

Cable Tool Air Percussion Digging
 Rotary (Conventional) Diamond Boring
 Rotary (Reverse) Jetting Other, specify
 Rotary (Air) Driving **ELECTRIC BOSH**

Status of Well

Test Hole Abandoned, Insufficient Supply
 Replacement Well Abandoned, Poor Water Quality
 Dewatering Well Other, specify
 Alteration (Construction) Abandoned, other, specify

No Casing and Screen Used Yes No

Static Water Level Test [Blank] Metres

Screen

Galvanized Steel Fibreglass Concrete Plastic

Outside Diameter (Centimetres): 4.21
Slot No.: 10

Water Details

Water found at Depth [Blank] Metres Gas Fresh Salty Sulphur Minerals

Water found at Depth [Blank] Metres Gas Fresh Salty Sulphur Minerals

Water found at Depth [Blank] Metres Gas Fresh Salty Sulphur Minerals

Construction Details

Inside Diameter (Centimetres)	Material (steel, plastic, fibreglass, concrete, galvanized)	Wall Thickness	Depth (Metres) From	Depth (Metres) To
3.45	PLASTIC RISER	.356	0	1.22
3.45	PLASTIC SCREEN	.356	1.22	2.74

Annular Space/Abandonment Sealing Record

Depth Set at (Metres) From	Depth Set at (Metres) To	Type of Sealant Used (Material and Type)	Volume Used (Cubic Metres)
0	0.3	CONCRETE	
0.3	0.91	BENTONITE	
0.91	2.74	SAND	

Disinfected Yes No If no, provide reason: [Blank] Date Master Well Completed (yyyy/mm/dd): 09/03/16

Cluster Information (Please also fill out the additional Cluster Well Information for Well Construction for each parcel of land and cluster.)

Total Wells in Cluster: 4
Please indicate Number of Cluster Well Information Log Sheets Submitted: 1
Total Wells on this Property: 4

Location of Well Cluster

Detailed Map must be provided as an attachment no larger than legal size (8.5" x 14"). Sketches are not allowed.
 Check box to confirm detailed map is provided as per Section 11.1 (3)

Consent to release additional information concerning the cluster to the Director upon request

Signature of Technician/Contractor: [Blank] Date (yyyy/mm/dd): [Blank]

Well Contractor and Well Technician Information

Business Name of Well Contractor: Strata Soil Sampling Inc. Well Contractor's Licence No.: 7241
 Business Address (Street No./Name, number, RR): 147-2 West Beaver Creek Road Richmond Hill
 Municipality: [Blank] Province: Ontario Postal Code: L4B 1C6 Business E-mail Address: wrecords@stratasoil.com
 Bus. Telephone No. (inc. area code): 905-764-9304 Name of Well Technician (Last Name, First Name): Mike Brown
 Well Technician's Licence No.: T+2977 Signature of Technician: [Signature] Date Submitted (yyyy/mm/dd): 2009/03/24

Remarks

M 04383
 Date Received (yyyy/mm/dd): APR 29 2009
 Date of Inspection (yyyy/mm/dd): [Blank]

A 077999
 (Print Well Tag No.)
 A077999

Cluster Well Information for Cluster Well Construction

Regulation 903 Ontario Water Resources Act

6229 Page 2 of 3

Property Owner's Information

First Name: Allstate Insurance Company of Canada
 Last Name: [Redacted]
 Mailing Address (Street No./Name, RR): 612-2446 Bank St.
 Municipality: Ottawa
 Province: ON
 Postal Code: K1V1A8
 E-mail Address: [Redacted]
 Telephone No. (inc. area code): [Redacted]

Corporation Name: [Redacted]
 Project Name: [Redacted]
 Signature: [Redacted]

Cluster Well Information

Address of Well Location (Street Number/Name, RR): 111 Florence St.
 Lot: [Redacted]
 Concession: [Redacted]
 Township: [Redacted]
 County/District/Municipality: Ottawa
 City/Town/Village: Ottawa
 Province: Ontario
 Postal Code: [Redacted]
 GPS Unit Make: Garmin
 Model: Etrex
 Unit Mode of Operation: Averaged
 Differentiated, specify: [Redacted]

Signature of Technician/Contractor: [Signature]
 Date (yyyy/mm/dd): March 16/09

Well # on Sketch	UTM Coordinates		Full Depth of Hole (metres)	Hole Diameter (cm)	Method of Construction	Casing Material	Casing Length (metres)	Screen Interval (metres)		Annular Space Sealant Used	Static Water Level (metres)	Abandonment Sealant Used	Comments	Date of Completion (yyyy/mm/dd)
	Zone	Easting						Northing	From					
2	18	4453535028096	2.44	5.71	Direct Push	PVC	.91	.91	2.44	Benseal				2009/03/16
3	18	4458965028853	"	"	"	"	"	"	"	"				"
4	18	4453435028848	"	"	"	"	"	"	"	"				"

Well Contractor and Well Technician Information

Business Name of Well Contractor: Strata Soil Sampling Inc.
 Business Address (Street Number/Name, RR): 147-2 West Beaver Creek Road
 Municipality: Richmond Hill
 Province: Ontario
 Postal Code: L4B 1C6
 Business Telephone No. (inc. area code): 905-764-9304
 Well Contractor's Licence No.: 7241
 Business E-mail Address: wrecords@stratasoil.com
 Name of Well Technician (First Name, Last Name): Mike Brown
 Well Technician's Licence No.: T-2917
 Date Submitted (yyyy/mm/dd): 2009/03/24
 Signature of Technician: [Signature]

Date 1st Well in Cluster Constructed (yyyy/mm/dd): 2009/03/16
 Date Last Well in Cluster Constructed (yyyy/mm/dd): 2009/03/16

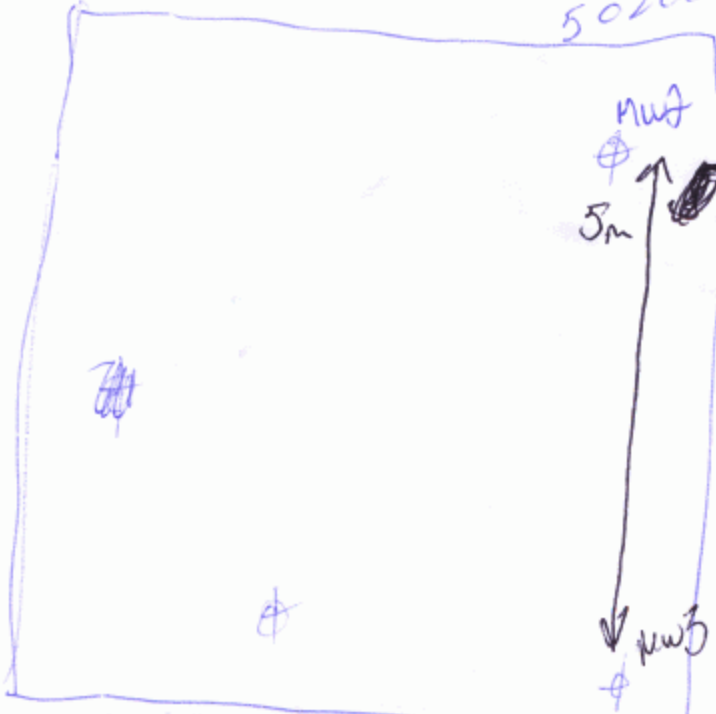
Ministry Use Only

Date Received (yyyy/mm/dd): APR 29 2009
 Date Inspected (yyyy/mm/dd): [Redacted]
 Audit No.: c05057
 Remarks: m04383



10m

445353
5028896



7m

NW

⊕

5m

SW

⊕

NW

⊕

SW

⊕

445343
5028846

445350
5028853

445356
5028893

LYON ST

CLORANCE ST.

APR 29 2009

C-7241
M04383
C05057

Master Well Owner's and Land Owner's Information

First Name: ALLSTATE INSURANCE COMPANY OF CANADA
Last Name: COMPANY OF CANADA
E-mail Address: [Blank]
Mailing Address (Street Number/Name, RR): 612-2446 BANKST.
Municipality: OTTAWA
Province: ON
Postal Code: K1L1A8
Telephone No. (inc. area code): [Blank]

Location and Construction of the Master Well in the Cluster

Address of Well Location (Street Number/Name, RR): 111 FLORENCE ST.
Township: [Blank]
Lot: [Blank]
Concession: [Blank]
County/District/Municipality: OTTAWA
City/Town/Village: OTTAWA
Province: Ontario
Postal Code: [Blank]
UTM Coordinates: NAD 83 Zone Easting 184400 Northing 535600
GPS Unit Make: GARMIN Model: ETREX
Mode of Operation: Undifferentiated Averaged
 Differentiated, specify

Overburden and Bedrock Materials (see instructions on the back of this form)

General Colour	Most Common Material	Other Materials	General Description	Depth (Metres) From	Depth (Metres) To
BLN	FILL	GRAVEL/SAND	DENSE	0	0.61
BRN	CLAY	SILT.	DENSE	0.61	1.5
GRY	CLAY	SILT.	WET.	1.5	2.74

Hole Details

Depth (Metres) From	Depth (Metres) To	Diameter (Centimetres)
0	2.74	6.03

Water Use

Public Industrial Not used Other, specify
 Domestic Commercial Dewatering
 Livestock Municipal Monitoring
 Irrigation Test Hole Cooling & Air Conditioning

Method of Construction

Cable Tool Air Percussion Digging
 Rotary (Conventional) Diamond Boring
 Rotary (Reverse) Jetting Other, specify
 Rotary (Air) Driving **ELECTRIC BOSH**

Status of Well

Test Hole Abandoned, Insufficient Supply
 Replacement Well Abandoned, Poor Water Quality
 Dewatering Well Other, specify
 Alteration (Construction) Abandoned, other, specify

No Casing and Screen Used Yes No

Static Water Level Test [Blank] Metres

Screen

Galvanized Steel Fibreglass Concrete Plastic

Outside Diameter (Centimetres): 4.21
Slot No.: 10

Water Details

Water found at Depth [Blank] Metres Gas Fresh Salty Sulphur Minerals

Water found at Depth [Blank] Metres Gas Fresh Salty Sulphur Minerals

Water found at Depth [Blank] Metres Gas Fresh Salty Sulphur Minerals

Construction Details

Inside Diameter (Centimetres)	Material (steel, plastic, fibreglass, concrete, galvanized)	Wall Thickness	Depth (Metres) From	Depth (Metres) To
3.45	PLASTIC RISER	.356	0	1.22
3.45	PLASTIC SCREEN	.356	1.22	2.74

Annular Space/Abandonment Sealing Record

Depth Set at (Metres) From	Depth Set at (Metres) To	Type of Sealant Used (Material and Type)	Volume Used (Cubic Metres)
0	0.3	CONCRETE	
0.3	0.91	BENTONITE	
0.91	2.74	SAND	

Disinfected Yes No If no, provide reason: [Blank]
Date Master Well Completed (yyyy/mm/dd): 09/03/16

Cluster Information (Please also fill out the additional Cluster Well Information for Well Construction for each parcel of land and cluster.)

Total Wells in Cluster: 4
Please indicate Number of Cluster Well Information Log Sheets Submitted: 1
Total Wells on this Property: 4

Location of Well Cluster

Detailed Map must be provided as an attachment no larger than legal size (8.5" x 14"). Sketches are not allowed.
 Check box to confirm detailed map is provided as per Section 11.1 (3)

Consent to release additional information concerning the cluster to the Director upon request

Signature of Technician/Contractor: [Blank] Date (yyyy/mm/dd): [Blank]

Well Contractor and Well Technician Information

Business Name of Well Contractor: Strata Soil Sampling Inc. Well Contractor's Licence No.: 7241
Business Address (Street No./Name, number, RR): 147-2 West Beaver Creek Road Richmond Hill
Municipality: [Blank]
Province: Ontario Postal Code: L4B 1C6 Business E-mail Address: wrecords@stratasoil.com
Bus. Telephone No. (inc. area code): 905-764-9304 Name of Well Technician (Last Name, First Name): Mike Brown
Well Technician's Licence No.: T+2977 Signature of Technician: [Signature] Date Submitted (yyyy/mm/dd): 2009/03/24

Remarks

M 04383
Date Received (yyyy/mm/dd): APR 29 2009
Date of Inspection (yyyy/mm/dd): [Blank]

A 077999
 (Print Well Tag No.)
 A077999

Cluster Well Information for Cluster Well Construction

Regulation 903 Ontario Water Resources Act

6229 Page 2 of 3

Property Owner's Information

First Name: Allstate Insurance Company of Canada
 Last Name: [Redacted]
 Mailing Address (Street No./Name, RR): 612-2446 Bank St.
 Municipality: Ottawa
 Province: ON
 Postal Code: K1V1A8
 E-mail Address: [Redacted]
 Telephone No. (inc. area code): [Redacted]

Corporation Name: [Redacted]
 Project Name: [Redacted]
 Signature: [Redacted]

Cluster Well Information

Address of Well Location (Street Number/Name, RR): 111 Florence St.
 Lot: [Redacted]
 Concession: [Redacted]
 Township: [Redacted]
 County/District/Municipality: [Redacted]
 City/Town/Village: Ottawa
 Province: Ontario
 Postal Code: [Redacted]
 GPS Unit Make: Garmin
 Model: Etrex
 Unit Mode of Operation: Averaged
 Differentiated, specify: [Redacted]

Signature of Technician/Contractor: [Signature]
 Date (yyyy/mm/dd): March 16/09

Well # on Sketch	UTM Coordinates		Full Depth of Hole (metres)	Hole Diameter (cm)	Method of Construction	Casing Material	Casing Length (metres)	Screen Interval (metres)		Annular Space Sealant Used	Static Water Level (metres)	Abandonment Sealant Used	Comments	Date of Completion (yyyy/mm/dd)
	Zone	Easting						Northing	From					
2	18	4453535028096	2.44	5.71	Direct Push	PVC	.91	.91	2.44	Benseal				2009/03/16
3	18	4458965028853	"	"	"	"	"	"	"	"				"
4	18	4453435028848	"	"	"	"	"	"	"	"				"

Well Contractor and Well Technician Information

Business Name of Well Contractor: Strata Soil Sampling Inc.
 Business Address (Street Number/Name, RR): 147-2 West Beaver Creek Road
 Municipality: Richmond Hill
 Province: Ontario
 Postal Code: L4B 1C6
 Business Telephone No. (inc. area code): 905-764-9304
 Well Contractor's Licence No.: 7241
 Business E-mail Address: wrecords@stratasoil.com
 Name of Well Technician (First Name, Last Name): Mike Brown
 Well Technician's Licence No.: T-2917
 Date Submitted (yyyy/mm/dd): 2009/03/24
 Signature of Technician: [Signature]

Date 1st Well in Cluster Constructed (yyyy/mm/dd): 2009/03/16
 Date Last Well in Cluster Constructed (yyyy/mm/dd): 2009/03/16

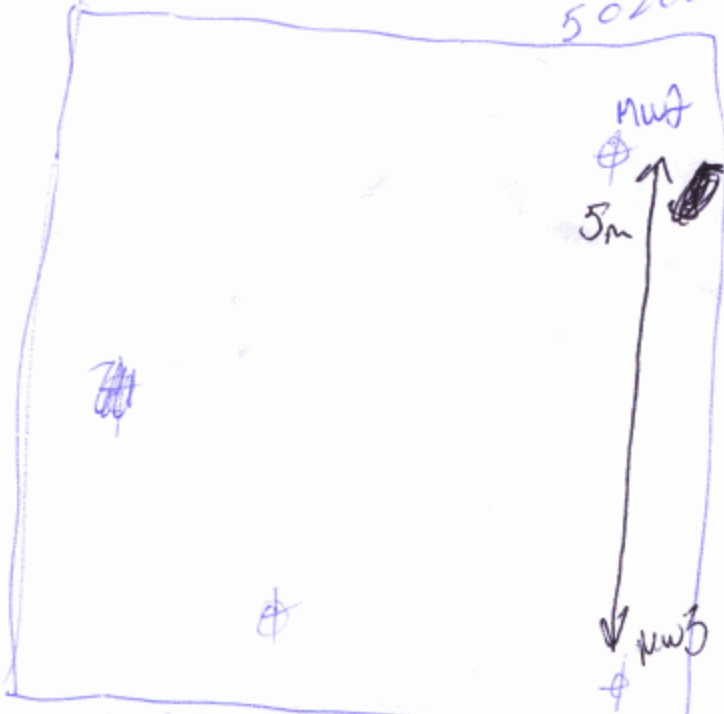
Ministry Use Only

Date Received (yyyy/mm/dd): APR 29 2009
 Date Inspected (yyyy/mm/dd): [Redacted]
 Audit No.: c05057
 Remarks: m04383



10m

445353
5028896



7m

NW

⊕

5m

SW

⊕

NW

⊕

SW

⊕

445343
5028846

445350
5028853

445356
5028893

LYON ST

CLORANCE ST.

APR 29 2009

C-7241
M04383
C05057

Master Well Owner's and Land Owner's Information

First Name: ALLSTATE INSURANCE COMPANY OF CANADA
Last Name: COMPANY OF CANADA
E-mail Address: [blank]
Mailing Address (Street Number/Name, RR): 612-2446 BANK ST.
Municipality: OTTAWA
Province: ON
Postal Code: K1L 1A8
Telephone No. (inc. area code): [blank]

Location and Construction of the Master Well in the Cluster

Address of Well Location (Street Number/Name, RR): 111 FLORENCE ST.
Township: [blank]
Lot: [blank]
Concession: [blank]
County/District/Municipality: OTTAWA
City/Town/Village: OTTAWA
Province: Ontario
Postal Code: [blank]
UTM Coordinates: NAD 83 Zone Easting 184400 Northing 535600
GPS Unit Make Model: GARMIN ETREX
Mode of Operation: Undifferentiated Averaged

Overburden and Bedrock Materials (see instructions on the back of this form)

General Colour	Most Common Material	Other Materials	General Description	Depth (Metres) From	Depth (Metres) To
BLN	FILL	GRAVEL/SAND	DENSE	0	0.61
BRN	CLAY	SILT.	DENSE	0.61	1.5
GRY	CLAY	SILT.	WET.	1.5	2.74

Hole Details

Depth (Metres) From	Depth (Metres) To	Diameter (Centimetres)
0	2.74	6.03

Water Use

Public Industrial Not used Other, specify
 Domestic Commercial Dewatering
 Livestock Municipal Monitoring
 Irrigation Test Hole Cooling & Air Conditioning

Method of Construction

Cable Tool Air Percussion Digging
 Rotary (Conventional) Diamond Boring
 Rotary (Reverse) Jetting Other, specify
 Rotary (Air) Driving **ELECTRIC BOSH**

Status of Well

Test Hole Abandoned, Insufficient Supply
 Replacement Well Abandoned, Poor Water Quality
 Dewatering Well Other, specify
 Alteration (Construction) Abandoned, other, specify

No Casing and Screen Used Yes No

Static Water Level Test [] Metres

Screen

Galvanized Steel Fibreglass Concrete Plastic

Outside Diameter (Centimetres): 4.21
Slot No.: 10

Construction Details

Inside Diameter (Centimetres)	Material (steel, plastic, fibreglass, concrete, galvanized)	Wall Thickness	Depth (Metres) From	Depth (Metres) To
3.45	PLASTIC RISER	.356	0	1.22
3.45	PLASTIC SCREEN	.356	1.22	2.74

Water Details

Water found at Depth [] Metres Gas Fresh Salty Sulphur Minerals

Water found at Depth [] Metres Gas Fresh Salty Sulphur Minerals

Water found at Depth [] Metres Gas Fresh Salty Sulphur Minerals

Annular Space/Abandonment Sealing Record

Depth Set at (Metres) From	Depth Set at (Metres) To	Type of Sealant Used (Material and Type)	Volume Used (Cubic Metres)
0	0.3	CONCRETE	
0.3	0.91	BENTONITE	
0.91	2.74	SAND	

Disinfected Yes No If no, provide reason: [blank]
Date Master Well Completed (yyyy/mm/dd): 09/03/16

Cluster Information (Please also fill out the additional Cluster Well Information for Well Construction for each parcel of land and cluster.)

Total Wells in Cluster: 4
Please indicate Number of Cluster Well Information Log Sheets Submitted: 1
Total Wells on this Property: 4

Location of Well Cluster

Detailed Map must be provided as an attachment no larger than legal size (8.5" x 14"). Sketches are not allowed.
 Check box to confirm detailed map is provided as per Section 11.1 (3)

Consent to release additional information concerning the cluster to the Director upon request

Signature of Technician/Contractor: [blank] Date (yyyy/mm/dd): [blank]

Well Contractor and Well Technician Information

Business Name of Well Contractor: Strata Soil Sampling Inc. Well Contractor's Licence No.: 7241
Business Address (Street No./Name, number, RR): 147-2 West Beaver Creek Road Richmond Hill
Municipality: [blank]
Province: Ontario Postal Code: L4B 1C6 Business E-mail Address: wrecords@stratasoil.com
Bus. Telephone No. (inc. area code): 905-764-9304 Name of Well Technician (Last Name, First Name): Mike Brown
Well Technician's Licence No.: T+2977 Signature of Technician: [Signature] Date Submitted (yyyy/mm/dd): 2009/03/24

Remarks

M 04383
Date Received (yyyy/mm/dd): APR 29 2009
Date of Inspection (yyyy/mm/dd): [blank]

A 077999
 (Print Well Tag No.)
 A077999

Cluster Well Information for Cluster Well Construction

Regulation 903 Ontario Water Resources Act

6229 Page 2 of 3

Property Owner's Information

First Name: Allstate Insurance Company of Canada
 Last Name: [Redacted]
 Mailing Address (Street No./Name, RR): 612-2446 Bank St.
 Municipality: Ottawa
 Province: ON
 Postal Code: K1V1A8
 E-mail Address: [Redacted]
 Telephone No. (inc. area code): [Redacted]

Corporation Name: [Redacted]
 Project Name: [Redacted]
 Signature: [Redacted]

Cluster Well Information

Address of Well Location (Street Number/Name, RR): 111 Florence St.
 Lot: [Redacted] Concession: [Redacted] Township: [Redacted] County/District/Municipality: [Redacted]
 City/Town/Village: Ottawa
 Province: Ontario
 Postal Code: [Redacted]
 GPS Unit Make: Garmin Model: Etrex
 Unit Mode of Operation: Undifferentiated Averaged
 Differentiated, specify: [Redacted]

Signature of Technician/Contractor: [Signature]
 Date (yyyy/mm/dd): March 16/09

Well # on Sketch	UTM Coordinates		Full Depth of Hole (metres)	Hole Diameter (cm)	Method of Construction	Casing Material	Casing Length (metres)	Screen Interval (metres)		Annular Space Sealant Used	Static Water Level (metres)	Abandonment Sealant Used	Comments	Date of Completion (yyyy/mm/dd)
	Zone	Easting						Northing	From					
2	18	4453535028896	2.44	5.71	Direct Push	PVC	.91	.91	2.44	Benseal				2009/03/16
3	18	4458965028853	"	"	"	"	"	"	"	"				"
4	18	4453435028848	"	"	"	"	"	"	"	"				"

Well Contractor and Well Technician Information

Business Name of Well Contractor: Strata Soil Sampling Inc.
 Business Address (Street Number/Name, RR): 147-2 West Beaver Creek Road
 Municipality: Richmond Hill Province: Ontario
 Postal Code: L4B 1C6 Business Telephone No. (inc. area code): 905-764-9304
 Well Contractor's Licence No.: 7241 Business E-mail Address: wrecords@stratasoil.com
 Name of Well Technician (First Name, Last Name): Mike Brown
 Well Technician's Licence No.: T-2917 Date Submitted (yyyy/mm/dd): 2009/03/24
 Signature of Technician: [Signature]

Date 1st Well in Cluster Constructed (yyyy/mm/dd): 2009/03/16
 Date Last Well in Cluster Constructed (yyyy/mm/dd): 2009/03/16

Ministry Use Only

Date Received (yyyy/mm/dd): APR 29 2009
 Date Inspected (yyyy/mm/dd): [Redacted]
 Audit No.: c05057
 Remarks: m04383

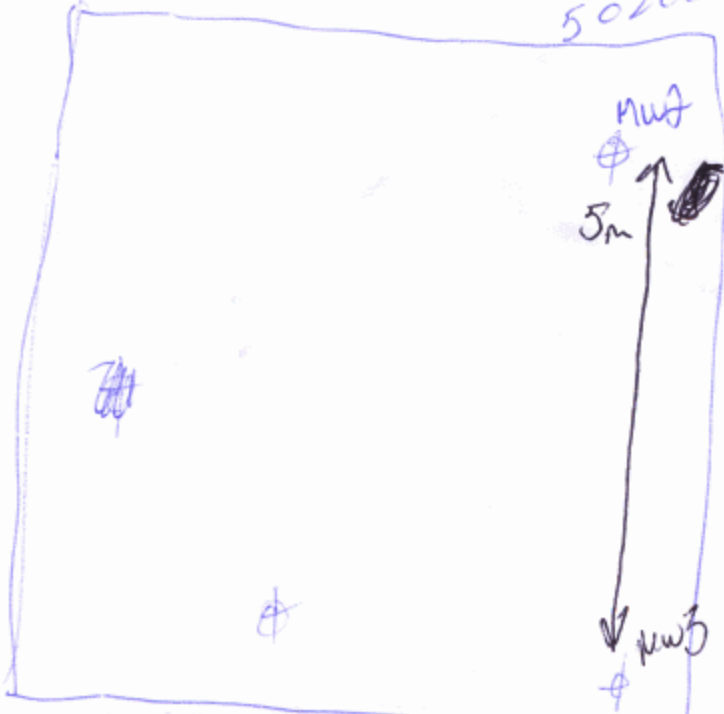


10m

445353
5028896

7m

LYON ST



445343
5028846

445350
5028853

445356
5028893

CLORANCE ST.

APR 29 2009

C-7241
M04383
C05057

Master Well Owner's and Land Owner's Information

First Name: Shell Canada Products Last Name: _____ E-mail Address: _____
 Mailing Address (Street Number/Name, RR): 90 Sheppard Ave. Ste 600 Municipality: Toronto Province: ON Postal Code: M2N1G4Y2 Telephone No. (inc. area code): 4162277111

Location and Construction of the Master Well in the Cluster

Address of Well Location (Street Number/Name, RR): 154 O'Connor Street Township: _____ Lot: _____ Concession: _____
 County/District/Municipality: _____ City/Town/Village: Ottawa Province: Ontario Postal Code: _____

UTM Coordinates: Zone 18 Easting 44154815 Northing 50129667 GPS Unit Make: GARMIN Model: Etrex Mode of Operation: Undifferentiated Averaged Differentiated, specify _____

Overburden and Bedrock Materials (see instructions on the back of this form)

General Colour	Most Common Material	Other Materials	General Description	Depth (Metres) From	Depth (Metres) To
	Asphalt surface			0	0.1
	Grey Sand-Gravel fill		moist	0.1	0.4
	Brown Sand fill			0.4	0.5
	Brown/Black Sandy clay fill		moist	0.5	1.5
	Grey Silty clay some sand fractured			1.5	4.8
	black/brown unconsolidated shale			4.8	6.1

Hole Details

Depth (Metres) From	Depth (Metres) To	Diameter (Centimetres)
0	4.8	20
4.8	6.1	10

Water Use

Public Industrial Not used Other, specify _____
 Domestic Commercial Dewatering
 Livestock Municipal Monitoring
 Irrigation Test Hole Cooling & Air Conditioning

Method of Construction

Cable Tool Air Percussion Digging
 Rotary (Conventional) Diamond Boring
 Rotary (Reverse) Jetting Other, specify _____
 Rotary (Air) Driving Geopole

Status of Well

Test Hole Abandoned, Insufficient Supply
 Replacement Well Abandoned, Poor Water Quality
 Dewatering Well Other, specify _____
 Alteration (Construction) Abandoned, other, specify _____

Construction Details

Inside Diameter (Centimetres)	Material (steel, plastic, fibreglass, concrete, galvanized)	Wall Thickness	Depth (Metres) From	Depth (Metres) To
3.2	Acrylonitrile PVC	sch 40	0	3.0

No Casing and Screen Used Yes No

Static Water Level Test 7.68 Metres

Screen

Galvanized Steel Fibreglass Concrete Plastic

Outside Diameter (Centimetres): 3.8 Slot No.: 10

Water Details

Water found at Depth _____ Metres Gas Fresh Salty Sulphur Minerals
 Water found at Depth _____ Metres Gas Fresh Salty Sulphur Minerals
 Water found at Depth _____ Metres Gas Fresh Salty Sulphur Minerals

Annular Space/Abandonment Sealing Record

Depth Set at (Metres) From	Depth Set at (Metres) To	Type of Sealant Used (Material and Type)	Volume Used (Cubic Metres)
0.1	2.4	Benfonite	40 kgs

Disinfected Yes No If no, provide reason: _____ Date Master Well Completed (yyyy/mm/dd): 2009/07/25

Cluster Information (Please also fill out the additional Cluster Well information for Well Construction for each parcel of land and cluster.)

Total Wells in Cluster: 7 Please indicate Number of Cluster Well Information Log Sheets Submitted: 1
 Total Wells on this Property: unknown

Location of Well Cluster

Detailed Map must be provided as an attachment no larger than legal size (8.5" x 14"). Sketches are not allowed.
 Check box to confirm detailed map is provided as per Section 11.1 (3)

Well Contractor and Well Technician Information

Business Name of Well Contractor: George Downing Estate Drilling Ltd Well Contractor's Licence No.: 118 14 14
 Business Address (Street No./Name, number, RR): 410 Rue Principale Grenville Sur La Rouge Municipality: _____
 Province: QC Postal Code: J10N1B101 Business E-mail Address: downing@hawk.195.net
 Bus. Telephone No. (inc. area code): 8119124126469 Name of Well Technician (Last Name, First Name): Downing Bruce
 Well Technician's Licence No.: 211713 Signature of Technician: _____ Date Submitted (yyyy/mm/dd): 2009/09/17

Ministry Use Only

Audit No.: M 04512 Well Contractor No.: _____
 Date of Review (yyyy/mm/dd): OCT 07 2009 Date of Inspection (yyyy/mm/dd): _____
 Remarks: _____



A 074637

A074637

Property Owner's Information

First Name: Skull Canada Products
 Last Name: [blank]
 Mailing Address (Street No./Name, RR): 90 Sheppard Ave. Ste 600
 Municipality: Toronto
 Province: ONTARIO
 Postal Code: M2N 6Y2
 E-mail Address: [blank]
 Telephone No. (inc. area code): 416 227 7111

Cluster Well Information

Address of Well Location (Street Number/Name, RR): 154 O'Connell Street
 Lot: [blank]
 Concession: [blank]
 Township: [blank]
 County/District/Municipality: [blank]
 City/Town/Village: Ottawa
 Province: Ontario
 Postal Code: [blank]
 GPS Unit Make: GARMIN
 Model: Etrex
 Unit Mode of Operation: Undifferentiated Averaged
 Differentiated, specify: [blank]

upon request
 Signature of Technician/Contractor: *Bruce Downing*
 Date (yyyy/mm/dd): 2009/09/17

Well # on Sketch	UTM Coordinates		Full Depth of Hole (metres)	Hole Diameter (cm)	Method of Construction	Casing Material	Casing Length (metres)	Screen Interval (metres)		Annular Space Sealant Used	Static Water Level (metres)	Abandonment Sealant Used	Comments	Date of Completion (yyyy/mm/dd)
	Zone	Easting						Northing	From					
MW 3	18	445513	5029653	6.8	20/10	Geoprobe	PVC PVC	3.8	3.8	6.8	Bentonite			2009/07/25
MW 5	18	445513	5029677	6.1				3.0	3.0	6.1				2009/07/24
MW 6	18	445494	5029656	6.1				3.0	3.0	6.1				2009/07/24
MW 7	18	445492	5029665	6.1				3.0	3.0	6.1				2009/07/24
MW 8	18	445498	5029642	5.9				3.0	3.0	5.9				2009/07/25
MW 10	18	445506	5029676	6.7				3.7	3.7	6.7				2009/07/25

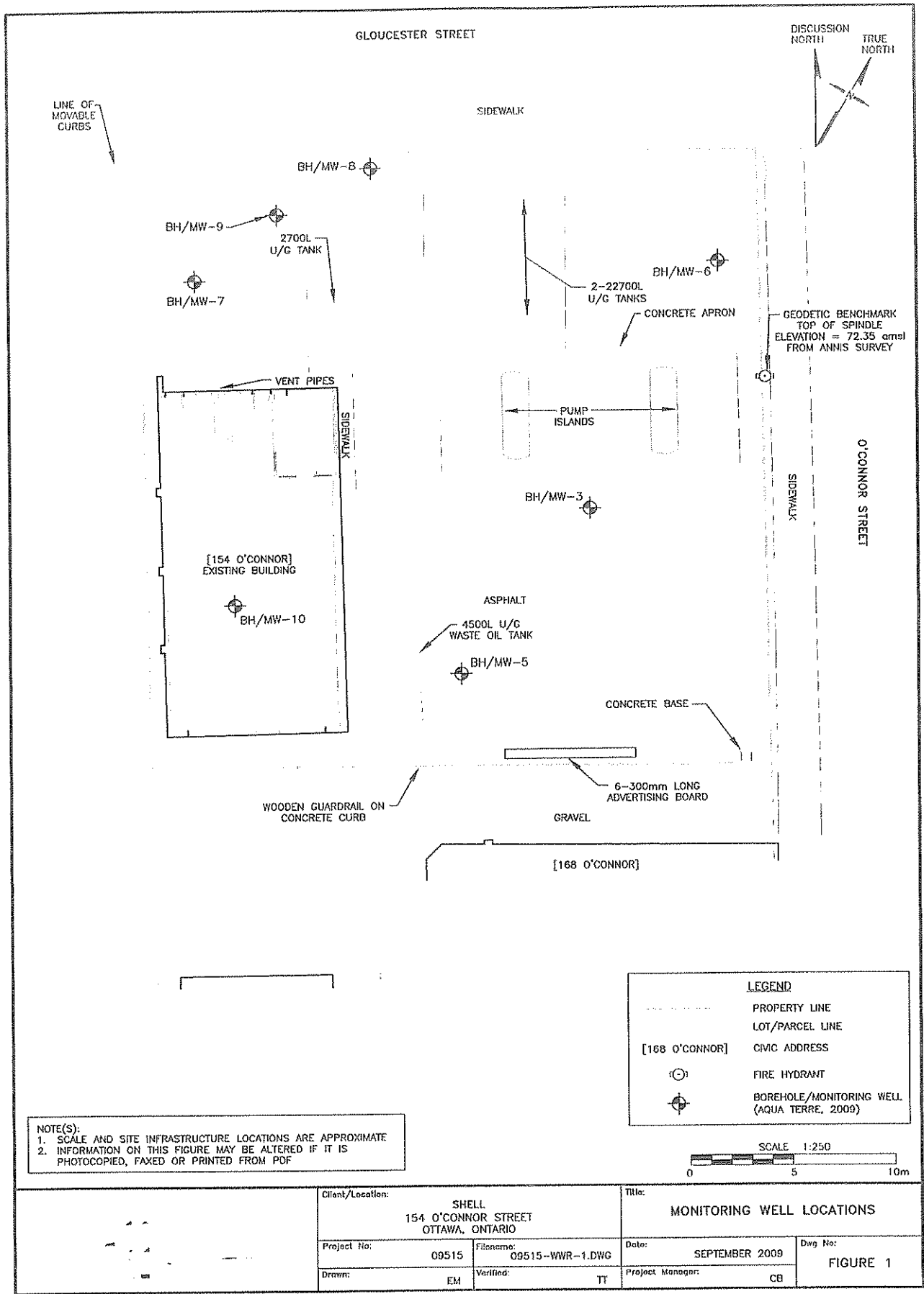
Well Contractor and Well Technician Information

Business Name of Well Contractor: George Downing Estate Drilling Ltd.
 Business Address (Street Number/Name, RR): 410 Rue Principale Grenville Sur La Rouge
 Municipality: QC
 Province: QC
 Postal Code: J0V 1B0
 Business Telephone No. (inc. area code): 811 924 2646
 Well Contractor's Licence No.: 18414
 Business E-mail Address: downing@hawk.195.net
 Name of Well Technician (First Name, Last Name): Bruce Downing
 Well Technician's Licence No.: 2173
 Date Submitted (yyyy/mm/dd): 2009/09/17
 Signature of Technician: *Bruce Downing*

Date 1st Well in Cluster Constructed (yyyy/mm/dd): 2009/07/24
 Date Last Well in Cluster Constructed (yyyy/mm/dd): 2009/07/25

Ministry Use Only

Date Received (yyyy/mm/dd): OCT 01 2009
 Date Inspected (yyyy/mm/dd): [blank]
 Audit No.: C05217
 Remarks: m04512-



C-1844 M04512 C05217.

OCT 01 2009

Master Well Owner's and Land Owner's Information

First Name: Shell Canada Products Last Name: _____ E-mail Address: _____
 Mailing Address (Street Number/Name, RR): 90 Sheppard Ave. Ste 600 Municipality: Toronto Province: ON Postal Code: M2N1G4R2 Telephone No. (inc. area code): 4162277111

Location and Construction of the Master Well in the Cluster

Address of Well Location (Street Number/Name, RR): 154 O'Connor Street Township: _____ Lot: _____ Concession: _____
 County/District/Municipality: _____ City/Town/Village: Ottawa Province: Ontario Postal Code: _____

UTM Coordinates: Zone 18 Easting 44154815 Northing 501219667 GPS Unit Make: GARMIN Model: Etrex Mode of Operation: Undifferentiated Averaged Differentiated, specify _____

Overburden and Bedrock Materials (see instructions on the back of this form)

General Colour	Most Common Material	Other Materials	General Description	Depth (Metres) From	Depth (Metres) To
	Asphalt surface			0	0.1
	Grey Sand-Gravel fill		moist	0.1	0.4
	Brown Sand fill			0.4	0.5
	Brown/Black Sandy clay fill		moist	0.5	1.5
	Grey Silty clay some sand fractured			1.5	4.8
	black/brown unconsolidated shale			4.8	6.1

Hole Details

Depth (Metres) From	Depth (Metres) To	Diameter (Centimetres)
0	4.8	20
4.8	6.1	10

Water Use

Public Industrial Not used Other, specify _____
 Domestic Commercial Dewatering
 Livestock Municipal Monitoring
 Irrigation Test Hole Cooling & Air Conditioning

Method of Construction

Cable Tool Air Percussion Digging
 Rotary (Conventional) Diamond Boring
 Rotary (Reverse) Jetting Other, specify _____
 Rotary (Air) Driving Geopole

Status of Well

Test Hole Abandoned, Insufficient Supply
 Replacement Well Abandoned, Poor Water Quality
 Dewatering Well Other, specify _____
 Alteration (Construction) Abandoned, other, specify _____

Construction Details

Inside Diameter (Centimetres)	Material (steel, plastic, fibreglass, concrete, galvanized)	Wall Thickness	Depth (Metres) From	Depth (Metres) To
3.2	Acrylonitrile PVC	sch 40	0	3.0

No Casing and Screen Used Yes No

Static Water Level Test 7.6-8 Metres

Screen

Galvanized Steel Fibreglass Concrete Plastic

Outside Diameter (Centimetres): 3.8 Slot No.: 10

Water Details

Water found at Depth _____ Metres Gas Fresh Salty Sulphur Minerals
 Water found at Depth _____ Metres Gas Fresh Salty Sulphur Minerals
 Water found at Depth _____ Metres Gas Fresh Salty Sulphur Minerals

Annular Space/Abandonment Sealing Record

Depth Set at (Metres) From	Depth Set at (Metres) To	Type of Sealant Used (Material and Type)	Volume Used (Cubic Metres)
0.1	2.4	Benfonite	40 kgs

Disinfected Yes No If no, provide reason: _____ Date Master Well Completed (yyyy/mm/dd): 2009/07/25

Cluster Information (Please also fill out the additional Cluster Well information for Well Construction for each parcel of land and cluster.)

Total Wells in Cluster: 7 Please indicate Number of Cluster Well Information Log Sheets Submitted: 1
 Total Wells on this Property: unknown

Location of Well Cluster

Detailed Map must be provided as an attachment no larger than legal size (8.5" x 14"). Sketches are not allowed.
 Check box to confirm detailed map is provided as per Section 11.1 (3)

Well Contractor and Well Technician Information

Business Name of Well Contractor: George Downing Estate Drilling Ltd Well Contractor's Licence No.: 118 14 14
 Business Address (Street No./Name, number, RR): 410 Rue Principale Grenville Sur La Rouge Municipality: _____
 Province: QC Postal Code: J10N1B101 Business E-mail Address: downing@hawk.195.net
 Bus. Telephone No. (inc. area code): 8119124126469 Name of Well Technician (Last Name, First Name): Downing Bruce
 Well Technician's Licence No.: 211713 Signature of Technician: _____ Date Submitted (yyyy/mm/dd): 2009/09/17

Ministry Use Only

Audit No.: M 04512 Well Contractor No.: _____
 Date of Review (yyyy/mm/dd): OCT 07 2009 Date of Inspection (yyyy/mm/dd): _____
 Remarks: _____



Property Owner's Information

First Name: Skull Canada Products
 Last Name: [blank]
 Mailing Address (Street No./Name, RR): 90 Sheppard Ave. Ste 600
 Municipality: Toronto
 Province: ONTARIO
 Postal Code: M2N 6Y2
 E-mail Address: [blank]
 Telephone No. (inc. area code): 416 227 7111

Cluster Well Information

Address of Well Location (Street Number/Name, RR): 154 O'Connell Street
 Lot: [blank]
 Concession: [blank]
 Township: [blank]
 County/District/Municipality: [blank]
 City/Town/Village: Ottawa
 Province: Ontario
 Postal Code: [blank]
 GPS Unit Make: GARMIN
 Model: Etrex
 Unit Mode of Operation: Undifferentiated Averaged
 Differentiated, specify: [blank]

upon request
 Signature of Technician/Contractor: *Bruce Downing*
 Date (yyyy/mm/dd): 2009/09/17

Well # on Sketch	UTM Coordinates		Full Depth of Hole (metres)	Hole Diameter (cm)	Method of Construction	Casing Material	Casing Length (metres)	Screen Interval (metres)		Annular Space Sealant Used	Static Water Level (metres)	Abandonment Sealant Used	Comments	Date of Completion (yyyy/mm/dd)
	Zone	Easting						Northing	From					
MW 3	18	445513	5029653	6.8	20/10	Geoprobe	PVC PVC	3.8	3.8	6.8	Bentonite			2009/07/25
MW 5	18	445513	5029677	6.1				3.0	3.0	6.1				2009/07/24
MW 6	18	445494	5029656	6.1				3.0	3.0	6.1				2009/07/24
MW 7	18	445492	5029665	6.1				3.0	3.0	6.1				2009/07/24
MW 8	18	445498	5029642	5.9				3.0	3.0	5.9				2009/07/25
MW 10	18	445506	5029676	6.7				3.7	3.7	6.7				2009/07/25

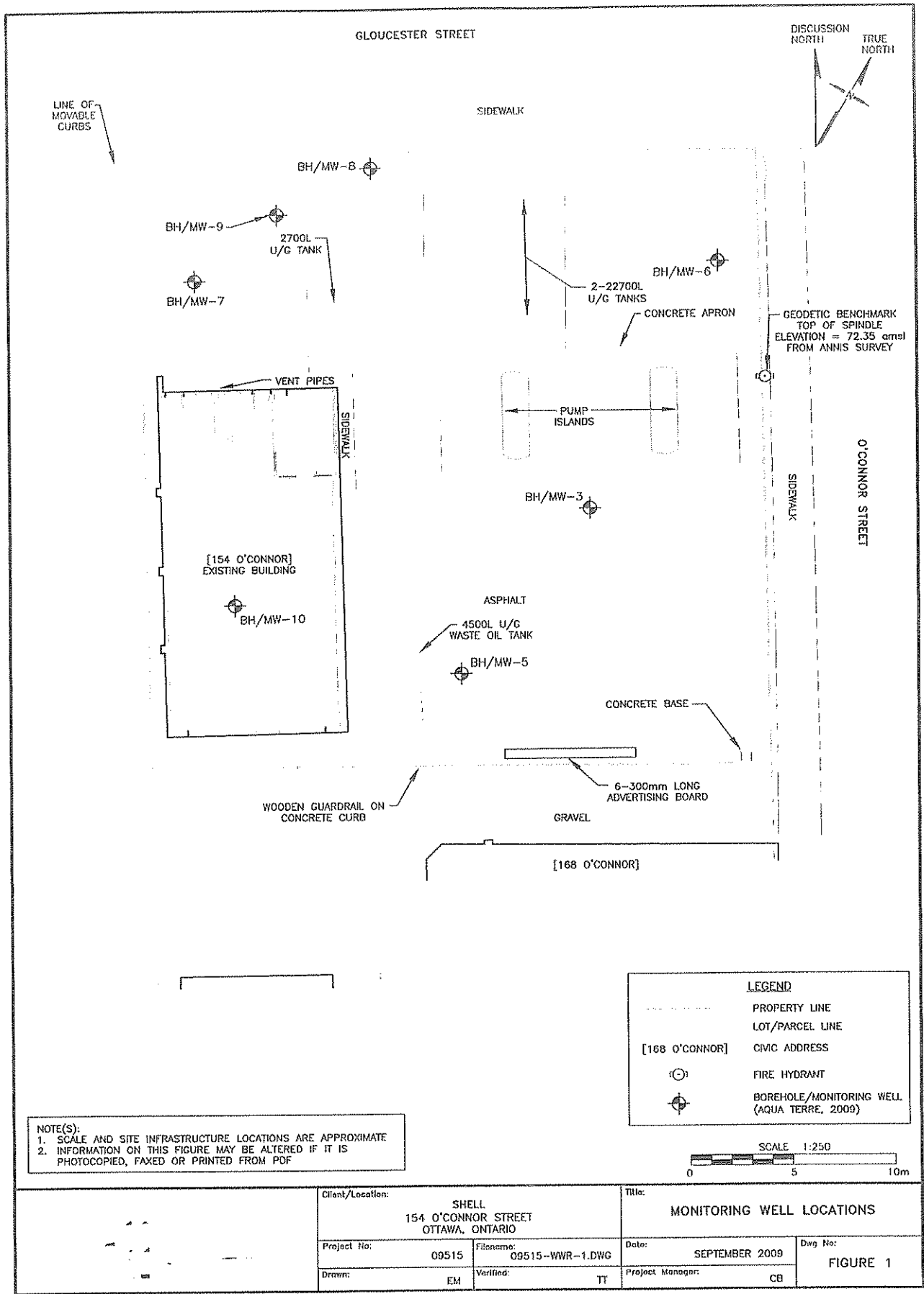
Well Contractor and Well Technician Information

Business Name of Well Contractor: George Downing Estate Drilling Ltd.
 Business Address (Street Number/Name, RR): 410 Rue Principale Grenville Sur La Rouge
 Municipality: QC
 Province: QC
 Postal Code: J0V 1B0
 Business Telephone No. (inc. area code): 811 924 2641
 Well Contractor's Licence No.: 18414
 Business E-mail Address: downing@hawk.195.net
 Name of Well Technician (First Name, Last Name): Bruce Downing
 Well Technician's Licence No.: 2173
 Date Submitted (yyyy/mm/dd): 2009/09/17
 Signature of Technician: *Bruce Downing*

Date 1st Well in Cluster Constructed (yyyy/mm/dd): 2009/07/24
 Date Last Well in Cluster Constructed (yyyy/mm/dd): 2009/07/25

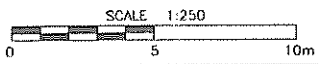
Ministry Use Only

Date Received (yyyy/mm/dd): OCT 01 2009
 Date Inspected (yyyy/mm/dd): [blank]
 Audit No.: C05217
 Remarks: m04512-



NOTE(S):
 1. SCALE AND SITE INFRASTRUCTURE LOCATIONS ARE APPROXIMATE
 2. INFORMATION ON THIS FIGURE MAY BE ALTERED IF IT IS PHOTOCOPIED, FAXED OR PRINTED FROM PDF

LEGEND	
---	PROPERTY LINE
---	LOT/PARCEL LINE
[168 O'CONNOR]	CIVIC ADDRESS
(C)	FIRE HYDRANT
(B)	BOREHOLE/MONITORING WELL (AQUA TERRE, 2009)



	Client/Location: SHELL 154 O'CONNOR STREET OTTAWA, ONTARIO		Title: MONITORING WELL LOCATIONS	
	Project No: 09515	Filename: 09515--WWR--1.DWG	Date: SEPTEMBER 2009	Dwg No: FIGURE 1
	Drawn: EM	Verified: TT	Project Manager: CB	

C-1844 m04512 C05217.

OCT 01 2009

Master Well Owner's and Land Owner's Information

First Name: Toth Equity Limited Last Name: _____ E-mail Address: _____
 Mailing Address (Street Number/Name, RR): 4000-381 Kent Street Municipality: Ottawa Province: ON Postal Code: K2P2A8 Telephone No. (inc. area code): (613) 241-6380

Location and Construction of the Master Well in the Cluster

Address of Well Location (Street Number/Name, RR): 381 Kent st. Township: _____ Lot: _____ Concession: _____
 County/District/Municipality: _____ City/Town/Village: Ottawa Province: **Ontario** Postal Code: _____
 UTM Coordinates: Zone 18 Easting 445491 Northing 5029035 GPS Unit Make: Garmin Model: Etrex Mode of Operation: Undifferentiated Averaged Differentiated, specify _____

Overburden and Bedrock Materials (see instructions on the back of this form)

General Colour	Most Common Material	Other Materials	General Description	Depth (Metres)	
				From	To
Brown	Sand	fill	soft, dry	0	1.22
Grey	Clay		soft, dry	1.22	3.96
Grey	Clay		soft, wet	3.96	6.1

Hole Details

Depth (Metres)		Diameter (Centimetres)
From	To	
0	6.1	8.25

Water Use

Public Industrial Not used Other, specify _____
 Domestic Commercial Dewatering
 Livestock Municipal Monitoring
 Irrigation Test Hole Cooling & Air Conditioning

Method of Construction

Cable Tool Air Percussion Digging
 Rotary (Conventional) Diamond Boring
 Rotary (Reverse) Jetting Other, specify _____
 Rotary (Air) Driving Direct Push

Status of Well

Test Hole Abandoned, Insufficient Supply
 Replacement Well Abandoned, Poor Water Quality
 Dewatering Well Other, specify _____
 Alteration (Construction) Abandoned, other, specify _____

No Casing and Screen Used Yes No **Static Water Level Test** _____ Metres

Screen

Galvanized Steel Fibreglass Concrete Plastic
 Outside Diameter (Centimetres): 4.82 Slot No.: 10

Construction Details

Inside Diameter (Centimetres)	Material (steel, plastic, fibreglass, concrete, galvanized)	Wall Thickness	Depth (Metres)	
			From	To
4.03	PVC Riser	.368	0	3.1
	PVC screen		3.1	6.1

Water Details

Water found at Depth _____ Metres Gas Fresh Salty Sulphur Minerals
 Water found at Depth _____ Metres Gas Fresh Salty Sulphur Minerals
 Water found at Depth _____ Metres Gas Fresh Salty Sulphur Minerals

Annular Space/Abandonment Sealing Record

Depth Set at (Metres)		Type of Sealant Used (Material and Type)	Volume Used (Cubic Metres)
From	To		
0	.31	Concrete / Flushmount	
.31	2.74	Benseal	
2.74	6.1	Sand	

Disinfected Yes No If no, provide reason: _____ Date Master Well Completed (yyyy/mm/dd): 2010/12/02

Cluster Information (Please also fill out the additional Cluster Well Information for Well Construction for each parcel of land and cluster.)

Total Wells in Cluster: 3 Please indicate Number of Cluster Well Information Log Sheets Submitted: 1
 Total Wells on this Property: 3

Location of Well Cluster

Detailed Map must be provided as an attachment no larger than legal size (8.5" x 14"). Sketches are not allowed.
 Check box to confirm detailed map is provided as per Section 11.1 (3)

Consent to release additional information concerning the cluster to _____

Well Contractor and Well Technician Information

Business Name of Well Contractor: Strata Soil Sampling Inc Well Contractor's Licence No.: 7121411
 Business Address (Street No./Name, number, RR): 147-2 West Beaver Creek Rd Municipality: Richmond Hill
 Province: Ontario Postal Code: L4B1K6 Business E-mail Address: wrecords@stratasoil.com
 Bus. Telephone No. (inc. area code): 905-764-9304 Name of Well Technician (Last Name, First Name): Beatty Brian
 Well Technician's Licence No.: 316110 Signature of Technician: _____ Date Submitted (yyyy/mm/dd): _____

Ministry Use Only

Audit No.: M 03242 Well Contractor No.: _____
 Date Received (yyyy/mm/dd): JAN 17 2011 Date of Inspection (yyyy/mm/dd): _____
 Remarks: _____

Property Owner's Information

First Name: Toth Equity Limited | Last Name: | Mailing Address (Street No./Name, RR): 4000-381 Kent Street | Municipality: Ottawa
 Province: ON | Postal Code: K2P1A8 | E-mail Address: | Telephone No. (inc. area code): (613) 241 16380

Cluster Well Information

Address of Well Location (Street Number/Name, RR): 381 Kent St. | Lot: | Concession: | Township: | County/District/Municipality: |
 City/Town/Village: Ottawa | Province: Ontario | Postal Code: | GPS Unit Make: Garmin | Model: Etrex | Unit Mode of Operation: Undifferentiated Averaged Differentiated, specify: |

upon request

Signature of Technician/Contractor: [Signature] | Date (yyyy/mm/dd): 2010/12/02

Well # on Sketch	UTM Coordinates		Full Depth of Hole (metres)	Hole Diameter (cm)	Method of Construction	Casing Material	Casing Length (metres)	Screen Interval (metres)		Annular Space Sealant Used	Static Water Level (metres)	Abandonment Sealant Used	Comments	Date of Completion (yyyy/mm/dd)
	Zone	Easting						Northing	From					
2	18	445501	5029044	6.1	8.25	Direct Push	PVC	3.1	3.1	6.1	Benseal			2010/12/02
3	18	445480	5029114	6.1	8.25	Direct Push	PVC	3.1	3.1	6.1	Benseal			2010/12/02


Well Contractor and Well Technician Information

Business Name of Well Contractor: Strata Soil Sampling Inc | Business Address (Street Number/Name, RR): 147-2 West Beaver Creek Rd | Municipality: Richmond Hill | Province: Ontario
 Postal Code: L4B1C6 | Business Telephone No. (inc. area code): 905-764-9304 | Well Contractor's Licence No.: 72411 | Business E-mail Address: Wrecords@stratasoil.com
 Name of Well Technician (First Name, Last Name): Beatty Brian | Well Technician's Licence No.: T-3616 | Date Submitted (yyyy/mm/dd): | Signature of Technician: [Signature]

Date 1st Well in Cluster Constructed (yyyy/mm/dd): 2010/12/02 | Date Last Well in Cluster Constructed (yyyy/mm/dd): 2010/12/02

Ministry Use Only

Date Received (yyyy/mm/dd): JAN 14 2011 | Date Inspected (yyyy/mm/dd): |
 Audit No.: C05908 | Remarks: M03242



← 241 m03202
C05908

JAN 14 2011

BH10-1 & BH10-2 to address the UST oil base & printing facility previously located at 50 & 52 James Street
 BH103 -- to address dry cleaning facilities prev. located at 80-100 m NE of site



Well Location

Address of Well Location (Street Number/Name) 320 Gilmour St. Township Lot Concession County/District/Municipality Ottawa Province Ontario Postal Code UTM Coordinates Zone Easting Northing Municipal Plan and Sublot Number Other

Overburden and Bedrock Materials/Abandonment Sealing Record (see instructions on the back of this form)

Table with columns: General Colour, Most Common Material, Other Materials, General Description, Depth (m/ft) From, To. Includes handwritten entries for Brn Gravel, Gry Clay, Sand, Silt, soft dry, soft wet.

Annular Space table with columns: Depth Set at (m/ft) From, To, Type of Sealant Used (Material and Type), Volume Placed (m³/ft³). Includes handwritten entries for Concrete/Flushmount, Benseal, Sand.

Results of Well Yield Testing table with columns: After test of well yield, water was: (Clear and sand free, Other), Draw Down (Time, Water Level), Recovery (Time, Water Level), Static Level, Pump intake set at, Pumping rate, Duration of pumping, Final water level end of pumping, If flowing give rate, Recommended pump depth, Recommended pump rate, Well production, Disinfected?.

Method of Construction and Well Use section with checkboxes for Cable Tool, Rotary, Boring, Air percussion, Diamond, Jetting, Driving, Digging, Public, Commercial, Not used, Domestic, Municipal, Dewatering, Livestock, Test Hole, Monitoring, Irrigation, Cooling & Air Conditioning, Industrial, Other.

Construction Record - Casing table with columns: Inside Diameter (cm/in), Open Hole OR Material (Galvanized, Fibreglass, Concrete, Plastic, Steel), Wall Thickness (cm/in), Depth (m/ft) From, To, Status of Well (Water Supply, Replacement Well, Test Hole, Recharge Well, Dewatering Well, Observation and/or Monitoring Hole, Alteration (Construction), Abandoned, Insufficient Supply, Abandoned, Poor Water Quality, Abandoned, other, specify, Other).

Construction Record - Screen table with columns: Outside Diameter (cm/in), Material (Plastic, Galvanized, Steel), Slot No., Depth (m/ft) From, To.

Water Details and Hole Diameter table with columns: Water found at Depth (m/ft), Kind of Water (Fresh, Untested, Gas, Other), Hole Diameter (Depth, Diameter).

Well Contractor and Well Technician Information section with fields for Business Name of Well Contractor (strata Soil Sampling), Well Contractor's Licence No. (7 2 4 1), Business Address (147-2 W. Beaver creek), Municipality (Richmond Hill), Province (ON), Postal Code (L4B1C6), Business E-mail Address (wrecords@stratasoil.com).

Well owner's information package delivered (Yes/No), Date Package Delivered (20120124), Date Work Completed (20120124), Well Technician's Licence No. (3616), Signature of Technician and/or Contractor, Date Submitted (20120124).

Map of Well Location section with a hand-drawn map showing Gilmour St, Bank St, an underground garage entrance, and a well location marked with a circle and '20m'.

Ministry Use Only section with Audit No. (Z145266) and Received date (20120124).



Measurements recorded in: Metric Imperial

Well Owner's Information

First Name: Minto Apartments, Last Name / Organization: [Redacted], E-mail Address: [Redacted], Mailing Address: 1051 Baxter Rd Suite 22B, Municipality: Ottawa, Province: ON, Postal Code: K1Z1B9R2, Telephone No.: [Redacted]

Well Location

Address of Well Location: 320 Gilmour St., Township: [Redacted], Lot: [Redacted], Concession: [Redacted], City/Town/Village: Ottawa, Province: Ontario, Postal Code: [Redacted], UTM Coordinates: NAD 83 18445564 5029134

Overburden and Bedrock Materials/Abandonment Sealing Record (see instructions on the back of this form)

Table with columns: General Colour, Most Common Material, Other Materials, General Description, Depth (m/ft) From, To. Rows include Brn Gravel, Gry Clay, Sand, Silt, soft dry, soft wet.

Annular Space table with columns: Depth Set at (m/ft) From, To, Type of Sealant Used (Material and Type), Volume Placed (m³/ft³). Rows include Concrete/Plushmount, Benseal, Sand.

Results of Well Yield Testing table with columns: Draw Down (Time, Water Level), Recovery (Time, Water Level). Includes pumping rate, duration, and final water level data.

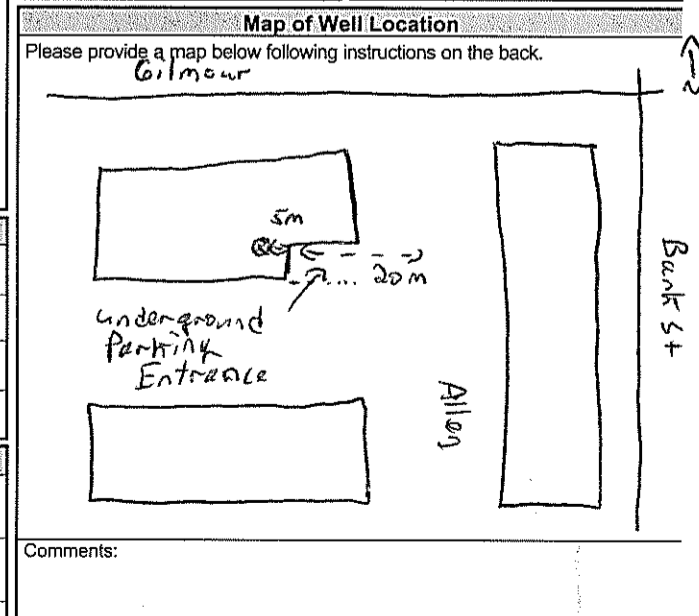
Method of Construction and Well Use section with checkboxes for Cable Tool, Rotary, Boring, etc., and Public, Commercial, Industrial, etc.

Construction Record - Casing table with columns: Inside Diameter, Open Hole OR Material, Wall Thickness, Depth (m/ft) From, To, Status of Well. Includes PVC casing from 0 to 1.22m.

Construction Record - Screen table with columns: Outside Diameter, Material, Slot No., Depth (m/ft) From, To. Includes PVC screen from 1.22 to 4.27m.

Water Details and Hole Diameter table with columns: Water found at Depth, Kind of Water, Depth (m/ft) From, To, Diameter (cm/in).

Well Contractor and Well Technician Information section with fields for Business Name, Address, Licence No., and Technician Name.



Well owner's information and Ministry Use Only section with fields for Bys. Telephone No., Name of Well Technician, Licence No., Date Submitted, and Audit No.

Ministry Use Only section with fields for Date Package Delivered, Date Work Completed, and Audit No. Z145265.



Ministry of the Environment

Well Tag No. (Place Sticker and/or Print Below)

A106638

A106638

512007 Well Record

Regulation 903 Ontario Water Resources Act

Page 3 of 3

Measurements recorded in: Metric Imp

Well Owner's Information

First Name: Minto Apartments, Last Name/Organization: [Redacted], E-mail Address: [Redacted], Mailing Address: 1051 Baxter Rd Suite 22B, Municipality: Ottawa, Province: ON, Postal Code: K2K3A2, Telephone No.: [Redacted]

Well Location

Address of Well Location: 320 Gilmour St., Township: [Redacted], Lot: [Redacted], Concession: [Redacted], City/Town/Village: Ottawa, Province: Ontario, Postal Code: [Redacted], UTM Coordinates: NAD 83 18 44 55 78 50 29 11 9

Overburden and Bedrock Materials/Abandonment Sealing Record

Table with columns: General Colour, Most Common Material, Other Materials, General Description, Depth (m/ft) From, To. Includes entries for Brn Gravel, Gray clay, Sand, and Silt.

Annular Space table with columns: Depth Set at (m/ft) From, To, Type of Sealant Used, Volume Placed (m³/ft³). Includes entries for Concrete/Flushmount, Benseal, and Sand.

Results of Well Yield Testing table with columns: Draw Down (Time, Water Level), Recovery (Time, Water Level). Includes data for pumping duration, rate, and final water level.

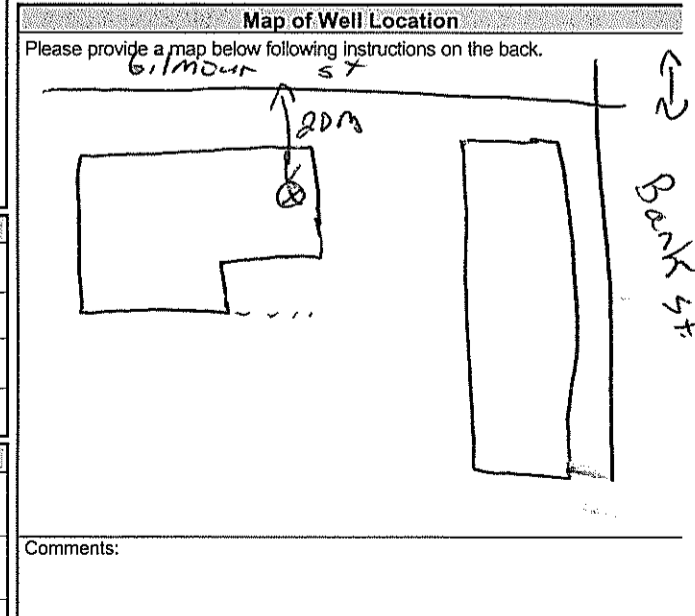
Method of Construction and Well Use section with checkboxes for Cable Tool, Rotary, Boring, etc., and Public, Commercial, Industrial, etc.

Construction Record - Casing table with columns: Inside Diameter, Open Hole OR Material, Wall Thickness, Depth (m/ft) From, To. Includes entry for PVC casing from 0 to 3.66m.

Construction Record - Screen table with columns: Outside Diameter, Material, Slot No., Depth (m/ft) From, To. Includes entry for PVC screen from 0.61 to 3.66m.

Water Details and Hole Diameter section with tables for water found at depth and hole diameter measurements.

Well Contractor and Well Technician Information section with fields for Business Name (Strata Soil Sampling), Address (147-2 W. Beaver Creek), and Technician Name (Beath Brian).



Well owner's information and Date Package Delivered section with fields for telephone number, technician name, and date (20120724).

Ministry Use Only section with Audit No. 2145264 and Received date APR 26 2017.

Measurements recorded in: Metric Imperial

Well Owner's Information

Last Name / Organization: **C/O Minto Apartments Ltd.** E-mail Address: _____ Well Constructed by Well Owner

Mailing Address (Street Number/Name): **1051 Baxter Rd Suite 22 B** Municipality: **Ottawa** Province: **ON** Postal Code: **K2L3P2** Telephone No. (inc. area code): _____

Well Location

Address of Well Location (Street Number/Name): **21 James St.** Township: _____ Lot: _____ Concession: _____

County/District/Municipality: _____ City/Town/Village: **Ottawa** Province: **Ontario** Postal Code: _____

UTM Coordinates: Zone **18** Easting **445594** Northing **5029121** Municipal Plan and Sublot Number: _____ Other: _____

Overburden and Bedrock Materials/Abandonment Sealing Record (see instructions on the back of this form)

General Colour	Most Common Material	Other Materials	General Description	Depth (m/ft)	
				From	To
Brown	Clay	soft	soft	0	1.5
Grey	clay		soft, wet	1.5	4.57

Annular Space

Depth Set at (m/ft)	Type of Sealant Used (Material and Type)	Volume Placed (m³/ft³)
From: 0 To: 0.31	Concrete / flushmount	
0.31 To: 1.22	Benseal	
1.22 To: 4.57	Sand	

Results of Well Yield Testing

Time (min)	Draw Down		Recovery	
	Water Level (m/ft)	Time (min)	Water Level (m/ft)	Time (min)
Static Level				
1		1		
2		2		
3		3		
4		4		
5		5		
10		10		
15		15		
20		20		
25		25		
30		30		
40		40		
50		50		
60		60		

After test of well yield, water was:
 Clear and sand free
 Other, specify _____

If pumping discontinued, give reason: _____

Pump intake set at (m/ft): _____

Pumping rate (l/min / GPM): _____

Duration of pumping: _____ hrs + _____ min

Final water level end of pumping (m/ft): _____

If flowing give rate (l/min / GPM): _____

Recommended pump depth (m/ft): _____

Recommended pump rate (l/min / GPM): _____

Well production (l/min / GPM): _____

Disinfected? Yes No

Method of Construction

Cable Tool Diamond Public Commercial Not used
 Rotary (Conventional) Jetting Domestic Municipal Dewatering
 Rotary (Reverse) Driving Livestock Test Hole Monitoring
 Boring Digging Irrigation Cooling & Air Conditioning
 Air percussion Industrial
 Other, specify **D.P.** Other, specify _____

Construction Record - Casing

Inside Diameter (cm/in)	Open Hole OR Material (Galvanized, Fibreglass, Concrete, Plastic, Steel)	Wall Thickness (cm/in)	Depth (m/ft)		Status of Well
			From	To	
3.45	PVC	.345	0	1.5	<input type="checkbox"/> Water Supply <input type="checkbox"/> Replacement Well <input checked="" type="checkbox"/> Test Hole <input type="checkbox"/> Recharge Well <input type="checkbox"/> Dewatering Well <input checked="" type="checkbox"/> Observation and/or Monitoring Hole <input type="checkbox"/> Alteration (Construction) <input type="checkbox"/> Abandoned, Insufficient Supply <input type="checkbox"/> Abandoned, Poor Water Quality <input type="checkbox"/> Abandoned, other, specify _____ <input type="checkbox"/> Other, specify _____

Construction Record - Screen

Outside Diameter (cm/in)	Material (Plastic, Galvanized, Steel)	Slot No.	Depth (m/ft)		Status of Well
			From	To	
4.21	PRC	10	1.5	4.57	<input type="checkbox"/> Other, specify _____

Water Details

Water found at Depth (m/ft)	Kind of Water: <input type="checkbox"/> Fresh <input type="checkbox"/> Untested <input type="checkbox"/> Gas <input type="checkbox"/> Other, specify _____	Depth (m/ft)	Diameter (cm/in)
0		0	4.57
4.57		4.57	5.71

Well Contractor and Well Technician Information

Business Name of Well Contractor: **Strata Drilling Group** Well Contractor's Licence No.: **72411**

Business Address (Street Number/Name): **147-2 W. Beaver creek** Municipality: **Richmond Hill**

Province: **ON** Postal Code: **L4B1C6** Business E-mail Address: **wrecords@stratasoil.com**

Bus. Telephone No. (inc. area code): **9057649304** Name of Well Technician (Last Name, First Name): **Beatty Brian**

Well Technician's Licence No.: **36116** Signature of Technician and/or Contractor: _____ Date Submitted: **20120727**

Map of Well Location

Please provide a map below following instructions on the back.

Comments: _____

Well owner's information package delivered: Yes No

Date Package Delivered: **20120726**

Date Work Completed: **20120726**

Ministry Use Only

Audit No.: **2152937**

Received: **SEP 04 2012**



A152342

Measurements recorded in: Metric Imperial

Well Owner's Information

First Name, Last Name / Organization (City of Ottawa), E-mail Address, Mailing Address (110 Laurier Ave. West), Municipality (Ottawa), Province (Ont), Postal Code (K1P 1S1), Telephone No. (613 586 2424)

Well Location

Address of Well Location, Township, Lot, Concession, County/District/Municipality, City/Town/Village, Province (Ontario), Postal Code, UTM Coordinates (NAD 83 184449895029038), Municipal Plan and Sublot Number

Overburden and Bedrock Materials/Abandonment Sealing Record (see instructions on the back of this form)

Table with columns: General Colour (BH 107), Most Common Material (Quick Grout + Cement), Other Materials, General Description, Depth (m/ft) From/To (61m, 0)

Annular Space table with columns: Depth Set at (m/ft) From/To, Type of Sealant Used (Material and Type), Volume Placed (m³/ft³)

Method of Construction and Well Use checkboxes: Cable Tool, Rotary, Boring, Diamond, Jetting, Digging, Public, Commercial, Municipal, Industrial, etc.

Construction Record - Casing table with columns: Inside Diameter, Open Hole OR Material, Wall Thickness, Depth (m/ft) From/To, Status of Well (Water Supply, Replacement Well, etc.)

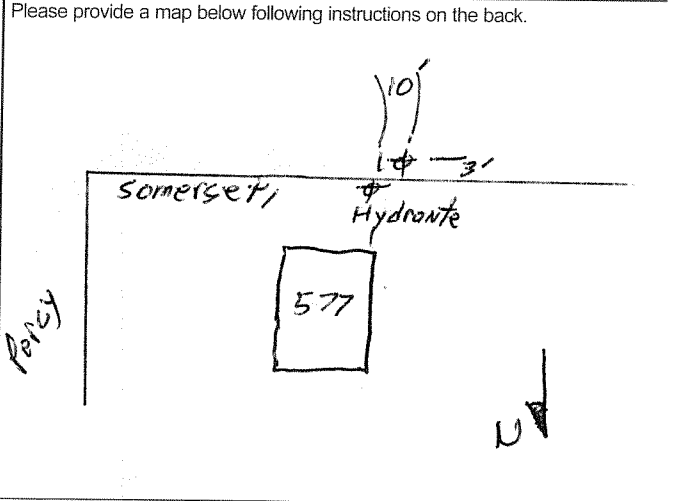
Construction Record - Screen table with columns: Outside Diameter, Material, Slot No., Depth (m/ft) From/To, Status of Well (Abandoned, Poor Water Quality, etc.)

Water Details and Hole Diameter tables with columns for water found at depth, kind of water, hole depth, diameter

Well Contractor and Well Technician Information: Marathon Drilling Co Ltd, 6847 Hiram Dr, Ottawa, ON, K4P 1A2, Business E-mail Address, Well Contractor's Licence No. (6894), Well Technician: Wright Terry

Results of Well Yield Testing table with columns: Draw Down (Time, Water Level), Recovery (Time, Water Level), After test of well yield, water was: Clear and sand free, etc.

Map of Well Location



Comments:

Well owner's information package delivered (Yes/No), Date Package Delivered, Date Work Completed, Well Technician's Licence No. (0715), Signature of Technician (Doe Terry Wright), Date Submitted (2013 09 13)

Ministry Use Only: Audit No. (Z 096860), Received (NOV 14 2013)



A152334

Measurements recorded in: Metric Imperial

Well Owner's Information

First Name, Last Name / Organization (City of Ottawa), E-mail Address, Mailing Address (110 Laurier Ave. West), Municipality (Ottawa), Province (ON), Postal Code (K1P1J1), Telephone No. (613 580 2424)

Well Location

Address of Well Location, Township, Lot, Concession, County/District/Municipality, City/Town/Village, Province (Ontario), Postal Code, UTM Coordinates (NAD 83 184451965029156), Municipal Plan and Sublot Number

Overburden and Bedrock Materials/Abandonment Sealing Record (see instructions on the back of this form)

Table with columns: General Colour (BH208), Most Common Material (Quick Grout + Cement), Other Materials, General Description, Depth (m/ft) From (53), To (0)

Annular Space table with columns: Depth Set at (m/ft) From, To; Type of Sealant Used (Material and Type); Volume Placed (m³/ft³)

Method of Construction (Cable Tool, Rotary, Boring, etc.) and Well Use (Public, Commercial, etc.)

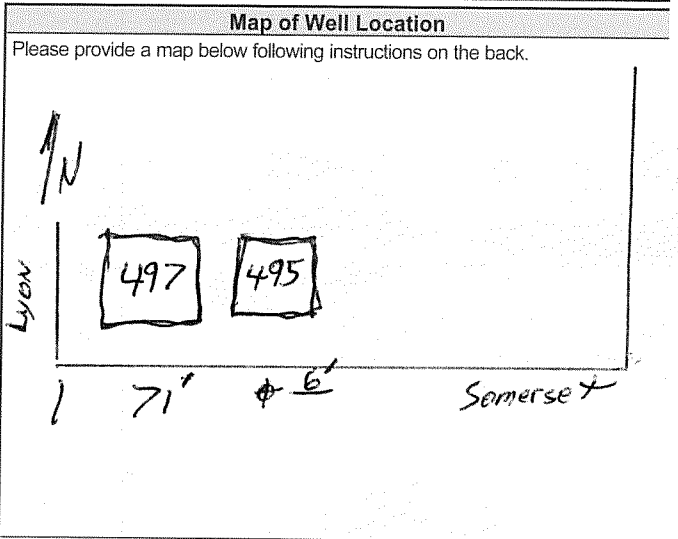
Construction Record - Casing table with columns: Inside Diameter, Open Hole OR Material, Wall Thickness, Depth (m/ft) From, To; Status of Well (Water Supply, Replacement Well, etc.)

Construction Record - Screen table with columns: Outside Diameter, Material, Slot No., Depth (m/ft) From, To; Status of Well (Abandoned, Insufficient Supply, etc.)

Water Details and Hole Diameter sections

Well Contractor and Well Technician Information (Marathon Drilling Co. Ltd, Wright Terry)

Results of Well Yield Testing table with columns: Draw Down (Time, Water Level), Recovery (Time, Water Level), Pumping rate, Duration of pumping, Final water level end of pumping, etc.



Well owner's information package delivered (Yes/No), Date Package Delivered, Date Work Completed

Ministry Use Only section: Audit No. (2096857), Received (NOV 14 2013)



A152335

Measurements recorded in: Metric Imperial

Well Owner's Information

First Name, Last Name / Organization (City of Ottawa), E-mail Address, Well Constructed by Well Owner

Mailing Address (Street Number/Name) 110 Laurier Ave. West, Municipality Ottawa, Province ON, Postal Code K1P 1J1, Telephone No. 613 580 2424

Well Location

Address of Well Location, Township, Lot, Concession

County/District/Municipality, City/Town/Village, Province Ontario, Postal Code

UTM Coordinates, Zone, Easting, Northing, Municipal Plan and Sublot Number, Other

Overburden and Bedrock Materials/Abandonment Sealing Record

Table with columns: General Colour (106), Most Common Material (Quick Grout + Cement), Other Materials, General Description, Depth (m/ft) From/To (57, 0)

Annular Space table with columns: Depth Set at (m/ft) From/To, Type of Sealant Used, Volume Placed (m³/ft³)

Method of Construction and Well Use checkboxes: Cable Tool, Rotary, Boring, etc.

Construction Record - Casing table with columns: Inside Diameter, Open Hole OR Material, Wall Thickness, Depth (m/ft) From/To, Status of Well

Construction Record - Screen table with columns: Outside Diameter, Material, Slot No., Depth (m/ft) From/To, Status of Well

Water Details and Hole Diameter tables with columns: Water found at Depth, Kind of Water, Depth (m/ft), Diameter (cm/in)

Well Contractor and Well Technician Information: Marathon Drilling Co Ltd, Terry Wright

Results of Well Yield Testing table with columns: Draw Down, Recovery, Time (min), Water Level (m/ft)

Map of Well Location: Somerset st, 2' x 55', Kent st

Well owner's information package delivered, Date Package Delivered, Date Work Completed, Ministry Use Only Audit No. 2096858, NOV 14 2013



Tag#: A152603 A152603

Measurements recorded in: Metric Imperial

Well Owner's Information

First Name, Last Name / Organization (District Realty Corporation), E-mail Address, Mailing Address (50 Bauswater Avenue), Municipality (Ottawa), Province (ON), Postal Code (K1H4Z6), Telephone No.

Well Location

Address of Well Location (384 McLaurin Rd.), Township, Lot, Concession, City/Town/Village (Ottawa), Province (Ontario), Postal Code, UTM Coordinates, Zone, Easting, Northing, Municipal Plan and Sublot Number.

Overburden and Bedrock Materials/Abandonment Sealing Record (see instructions on the back of this form)

Table with columns: General Colour, Most Common Material, Other Materials, General Description, Depth (m/ft) From, To. Includes handwritten entries for concrete, sand, gravel, and clay.

Annular Space

Table with columns: Depth Set at (m/ft) From, To; Type of Sealant Used (Material and Type); Volume Placed (m³/ft³). Includes handwritten entries for concrete, bentonite, and filter sand.

Results of Well Yield Testing

Table with columns: After test of well yield, water was; Draw Down (Time, Water Level); Recovery (Time, Water Level). Includes handwritten data for pumping rate and water levels.

Method of Construction

Well Use

Checkboxes for construction methods (Cable Tool, Rotary, Boring, etc.) and well uses (Public, Commercial, Test Hole, etc.).

Construction Record - Casing

Status of Well

Table with columns: Inside Diameter, Open Hole OR Material, Wall Thickness, Depth (m/ft) From, To; Status of Well (Water Supply, Replacement Well, etc.).

Construction Record - Screen

Table with columns: Outside Diameter, Material, Slot No., Depth (m/ft) From, To; Status of Well.

Water Details

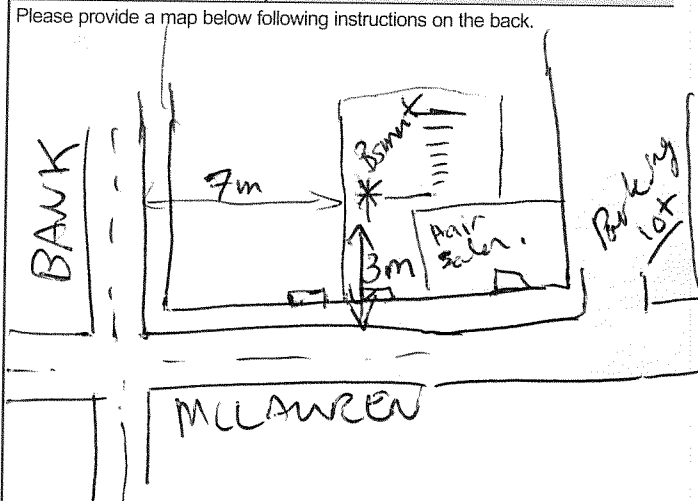
Hole Diameter

Table with columns: Water found at Depth, Kind of Water; Hole Diameter (Depth, Diameter).

Well Contractor and Well Technician Information

Business Name of Well Contractor (Strata Drilling Group), Well Contractor's Licence No., Business Address (147 West Beaver Creek), Municipality (Richmond Hill), Province (ON), Postal Code (L4B1C6), Business E-mail Address, Bus. Telephone No., Name of Well Technician (M. C. Jamies), Well Technician's Licence No., Signature of Technician and/or Contractor, Date Submitted (20131015).

Map of Well Location



Comments, Well owner's information package delivered (Yes/No), Date Package Delivered, Date Work Completed, Ministry Use Only (Audit No. Z177968, NOV 28 2013).

Measurements recorded in: Metric Imperial

Well Owner's Information

First Name	Last Name / Organization District Realty Corporation	E-mail Address	<input type="checkbox"/> Well Constructed by Well Owner
Mailing Address (Street Number/Name) 50 Baywater Avenue		Municipality Ottawa	Province ON
		Postal Code K1H4Z9E9	Telephone No. (inc. area code)

Well Location

Address of Well Location (Street Number/Name) 384 McLawren Rd.		Township	Lot	Concession
County/District/Municipality		City/Town/Village Ottawa	Province Ontario	Postal Code
UTM Coordinates	Zone Easting	Northing	Municipal Plan and Sublot Number	
NAD 83	18 44 55 61	50 29 22 7		

Overburden and Bedrock Materials/Abandonment Sealing Record (see instructions on the back of this form)

General Colour	Most Common Material	Other Materials	General Description	Depth (m/ft)	
				From	To
BRN	concrete	gravel	hard	0	3.1
BRN	sand	gravel	soft, loose	3.1	1.82
GRY	clay	silt	soft	1.82	4.57

Annular Space		
Depth Set at (m/ft)	Type of Sealant Used (Material and Type)	Volume Placed (m³/ft³)
0 - 3.1	concrete/brushment	
3.1 - 2.77	bentonite	
2.77 - 4.57	filter sand	

Results of Well Yield Testing				
After test of well yield, water was: <input type="checkbox"/> Clear and sand free <input type="checkbox"/> Other, specify _____	Draw Down		Recovery	
	Time (min)	Water Level (m/ft)	Time (min)	Water Level (m/ft)
If pumping discontinued, give reason: Pump intake set at (m/ft) Pumping rate (l/min / GPM) Duration of pumping _____ hrs + _____ min Final water level end of pumping (m/ft) If flowing give rate (l/min / GPM) Recommended pump depth (m/ft) Recommended pump rate (l/min / GPM) Well production (l/min / GPM) Disinfected? <input type="checkbox"/> Yes <input type="checkbox"/> No	Static Level			
	1		1	
	2		2	
	3		3	
	4		4	
	5		5	
10		10		
15		15		
20		20		
25		25		
30		30		
40		40		
50		50		
60		60		

Method of Construction		Well Use		
<input type="checkbox"/> Cable Tool	<input type="checkbox"/> Diamond	<input type="checkbox"/> Public	<input type="checkbox"/> Commercial	<input type="checkbox"/> Not used
<input type="checkbox"/> Rotary (Conventional)	<input type="checkbox"/> Jetting	<input type="checkbox"/> Domestic	<input type="checkbox"/> Municipal	<input type="checkbox"/> Dewatering
<input type="checkbox"/> Rotary (Reverse)	<input type="checkbox"/> Driving	<input type="checkbox"/> Livestock	<input type="checkbox"/> Test Hole	<input type="checkbox"/> Monitoring
<input type="checkbox"/> Boring	<input type="checkbox"/> Digging	<input type="checkbox"/> Irrigation	<input type="checkbox"/> Cooling & Air Conditioning	
<input type="checkbox"/> Air percussion	<input type="checkbox"/> Digging	<input type="checkbox"/> Industrial		
<input checked="" type="checkbox"/> Other, specify Direct Push		<input type="checkbox"/> Other, specify _____		

Construction Record - Casing				Status of Well	
Inside Diameter (cm/in)	Open Hole OR Material (Galvanized, Fibreglass, Concrete, Plastic, Steel)	Wall Thickness (cm/in)	Depth (m/ft)		<input type="checkbox"/> Water Supply <input type="checkbox"/> Replacement Well <input type="checkbox"/> Test Hole <input type="checkbox"/> Recharge Well <input type="checkbox"/> Dewatering Well <input checked="" type="checkbox"/> Observation and/or Monitoring Hole <input type="checkbox"/> Alteration (Construction) <input type="checkbox"/> Abandoned, Insufficient Supply <input type="checkbox"/> Abandoned, Poor Water Quality <input type="checkbox"/> Abandoned, other, specify _____ <input type="checkbox"/> Other, specify _____
			From	To	
3.45	PVC	3.56	0	3.1	

Construction Record - Screen				
Outside Diameter (cm/in)	Material (Plastic, Galvanized, Steel)	Slot No.	Depth (m/ft)	
			From	To
4.24	PVC	10	3.1	4.57

Water Details		Hole Diameter	
Water found at Depth (m/ft) <input type="checkbox"/> Gas <input type="checkbox"/> Other, specify _____	Kind of Water: <input type="checkbox"/> Fresh <input type="checkbox"/> Untested	Depth (m/ft) From To	Diameter (cm/in)
Water found at Depth (m/ft) <input type="checkbox"/> Gas <input type="checkbox"/> Other, specify _____	Kind of Water: <input type="checkbox"/> Fresh <input type="checkbox"/> Untested	0 5.71	4.57
Water found at Depth (m/ft) <input type="checkbox"/> Gas <input type="checkbox"/> Other, specify _____	Kind of Water: <input type="checkbox"/> Fresh <input type="checkbox"/> Untested		

Well Contractor and Well Technician Information			
Business Name of Well Contractor Strata Drilling Group		Well Contractor's Licence No. 7241	
Business Address (Street Number/Name) 147 West Beaver Creek		Municipality Richmond Hill	
Province ON	Postal Code L4B1G6	Business E-mail Address wrecords@stratasoil.com	
Bus. Telephone No. (inc. area code) 905764-4304	Name of Well Technician (Last Name, First Name) McLay, James		
Well Technician's Licence No. 3658	Signature of Technician and/or Contractor 		Date Submitted 20131015

Map of Well Location

Please provide a map below following instructions on the back.

Comments:

Well owner's information package delivered	Date Package Delivered	Ministry Use Only
<input type="checkbox"/> Yes <input type="checkbox"/> No	YYYYMMDD 20131015	Audit No. Z177967
	Date Work Completed	NOV 28 2013



Tag#: A152703 A152703

S-146096 Well Record

Measurements recorded in: Metric Imperial

Well Owner's Information

First Name, Last Name / Organization, E-mail Address, Mailing Address, Municipality, Province, Postal Code, Telephone No.

Well Location

Address of Well Location, Township, Lot, Concession, County/District/Municipality, City/Town/Village, Province, Postal Code, UTM Coordinates, Zone, Easting, Northing, Municipal Plan and Sublot Number, Other

Overburden and Bedrock Materials/Abandonment Sealing Record (see instructions on the back of this form)

Table with columns: General Colour, Most Common Material, Other Materials, General Description, Depth (m/ft) From, To

Annular Space table with columns: Depth Set at (m/ft) From, To, Type of Sealant Used (Material and Type), Volume Placed (m³/ft³)

Results of Well Yield Testing table with columns: After test of well yield, water was, Draw Down, Recovery, Time (min), Water Level (m/ft)

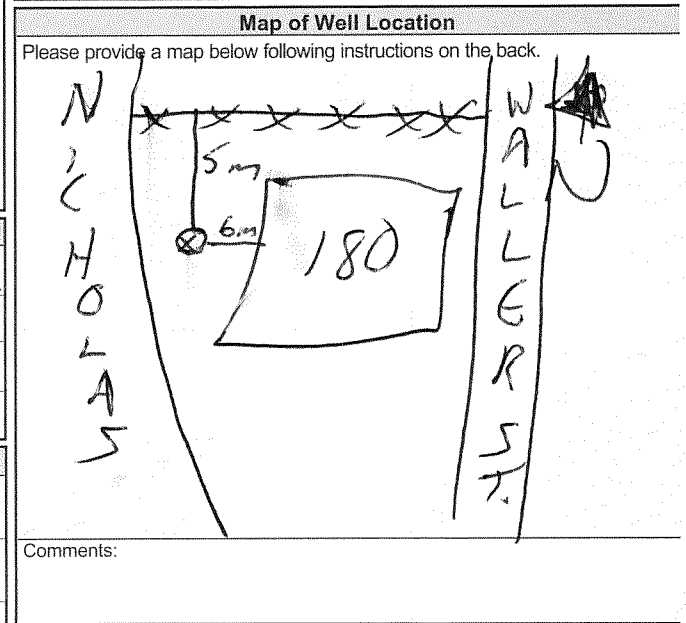
Method of Construction and Well Use checkboxes: Cable Tool, Rotary, Boring, Air percussion, Diamond, Jetting, Driving, Digging, Public, Commercial, Not used, Domestic, Municipal, Dewatering, Livestock, Test Hole, Monitoring, Irrigation, Cooling & Air Conditioning, Industrial, Other

Construction Record - Casing table with columns: Inside Diameter (cm/in), Open Hole OR Material, Wall Thickness (cm/in), Depth (m/ft) From, To, Status of Well checkboxes

Construction Record - Screen table with columns: Outside Diameter (cm/in), Material, Slot No., Depth (m/ft) From, To, Status of Well checkboxes

Water Details and Hole Diameter tables with columns: Water found at Depth, Kind of Water, Depth (m/ft) From, To, Diameter (cm/in)

Well Contractor and Well Technician Information: Business Name, Well Contractor's Licence No., Business Address, Municipality, Province, Postal Code, Business E-mail Address



Well owner's information package delivered, Date Package Delivered, Date Work Completed, Well owner's information package delivered checkboxes

Ministry Use Only: Audit No., Z 177969, NOV 28 2013



Measurements recorded in: Metric Imperial

N/A

Well Owner's Information

First Name: CITY OF OTTAWA, Last Name / Organization: Colautti Construction Limited, Mailing Address: 2562 Dalzotto Avenue, Ottawa, Ontario, Postal Code: K1T 3V7

Well Location

Address of Well Location: GLADSTONE AVENUE, Township: OTTAWA, County/District/Municipality: OTTAWA-CARLETON, Province: Ontario, UTM Coordinates: NAD 83 18 445766 5628987

Overburden and Bedrock Materials/Abandonment Sealing Record

Table with columns: General Colour, Most Common Material, Other Materials, General Description, Depth (m/ft). Entry: 2" Monitoring Well Abandonment, Depth 0' to 20'. Includes handwritten notes: * Borehole 12-1 * and * Contract 13179-1SD# 13-5116 *

Annular Space table with columns: Depth Set at (m/ft) From/To, Type of Sealant Used, Volume Placed (m³/ft³). Entries: 20' to 2' 3/8 Hole Plug, 2' to 0' Back Fill, 1 Bag.

Results of Well Yield Testing table with columns: Draw Down (Time, Water Level), Recovery (Time, Water Level). Includes a large diagonal line through the table.

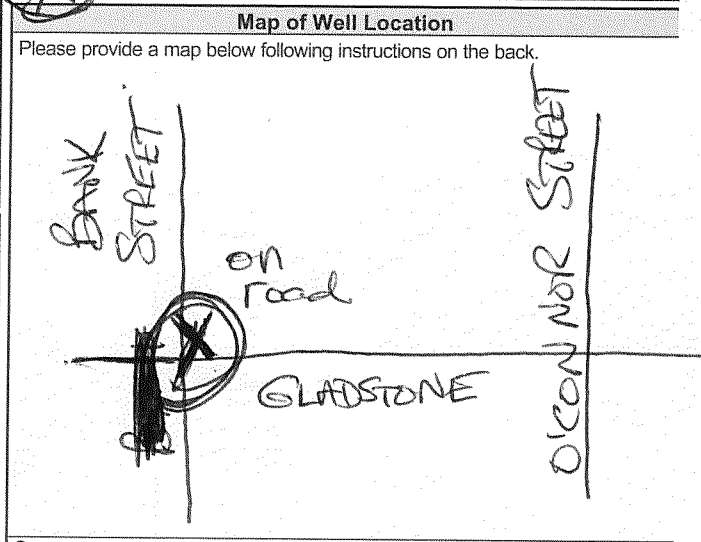
Method of Construction and Well Use checkboxes. Method of Construction includes Cable Tool, Rotary, Boring, etc. Well Use includes Public, Commercial, Municipal, etc.

Construction Record - Casing table with columns: Inside Diameter, Open Hole OR Material, Wall Thickness, Depth (m/ft), Status of Well. Status of Well includes Water Supply, Replacement Well, etc.

Construction Record - Screen table with columns: Outside Diameter, Material, Slot No., Depth (m/ft). Includes handwritten note: CONSTRUCTION.

Water Details and Hole Diameter tables. Water Details includes Water found at Depth, Kind of Water. Hole Diameter includes Depth (m/ft), Diameter (cm/in).

Well Contractor and Well Technician Information. Business Name: Rock Drilling Co Ltd, Well Contractor's Licence No.: 1119, Well Technician: Desautiers Ken, Date Submitted: 20140530.



Comments: Borehole 12-1. Ministry Use Only section with Audit No. Z166933 and date JUN 24 2014.



Measurements recorded in: Metric Imperial

A173760

5-6268 Page ____ of ____

Well Owner's Information

First Name, Last Name / Organization (1618721 Ontario Inc. The Hair Loft / Le Spa), E-mail Address, Mailing Address (429 MacLaren Street), Municipality (Ottawa), Province (ON), Postal Code (K2P 0M7), Telephone No. (613) 232-0202

Well Location

Address of Well Location (429 MacLaren), Township, Lot, Concession, City/Town/Village (Ottawa), Province (Ontario), UTM Coordinates (NAD 83: 18945399, 5029205)

Overburden and Bedrock Materials/Abandonment Sealing Record (see instructions on the back of this form)

Table with 5 columns: General Colour, Most Common Material, Other Materials, General Description, Depth (m/ft) From/To. Rows include Fill, Silty Sand, Silty Clay, and Clay.

Annular Space table with 4 columns: Depth Set at (m/ft) From/To, Type of Sealant Used, Volume Placed (m³/ft³). Rows include Concrete/Flushmount, Bentonite, and Sand.

Method of Construction and Well Use checkboxes. Includes Cable Tool, Rotary, Boring, etc., and Public, Commercial, Domestic, etc.

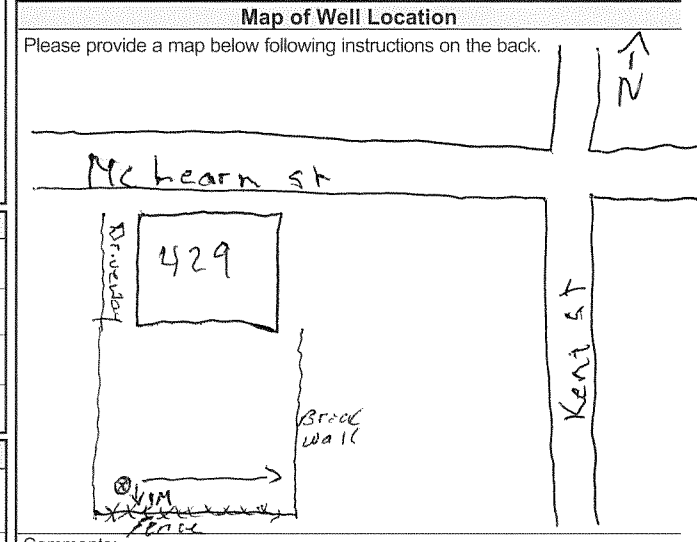
Construction Record - Casing table with 5 columns: Inside Diameter, Open Hole OR Material, Wall Thickness, Depth (m/ft) From/To, Status of Well. Includes PVC casing from 0 to 3.1 m/ft.

Construction Record - Screen table with 5 columns: Outside Diameter, Material, Slot No., Depth (m/ft) From/To, Status of Well. Includes PVC screen from 3.1 to 6.1 m/ft.

Water Details and Hole Diameter table. Water found at various depths, Hole Diameter 15.32 cm/in.

Well Contractor and Well Technician Information. Contractor: Strata Drilling Group, 165 Shields Court, Markham. Technician: Halladay Phil.

Results of Well Yield Testing table with 4 columns: Draw Down, Recovery, Time (min), Water Level (m/ft). Shows pumping from 0 to 60 minutes.



Well owner's information package delivered (Yes/No), Date Package Delivered, Date Work Completed (2014/1/06).

Ministry Use Only: Audit No. Z198211, DEC 15 2014.

Measurements recorded in: Metric Imperial

A173761

3-1626B Page _____ of _____

Well Owner's Information

First Name _____ Last Name / Organization **1618721 Ontario Inc. The Hair Loft / The Spa** E-mail Address _____ Well Constructed by Well Owner

Mailing Address (Street Number/Name) **429 MacLaren Street** Municipality **Ottawa** Province **ON** Postal Code **K2P1M7** Telephone No. (inc. area code) _____

Well Location

Address of Well Location (Street Number/Name) **429 McLearn** Township _____ Lot _____ Concession _____

County/District/Municipality _____ City/Town/Village **Ottawa** Province **Ontario** Postal Code _____

UTM Coordinates Zone Easting Northing Municipal Plan and Sublot Number Other

NAD 83 **11E 495405 5029222**

Overburden and Bedrock Materials/Abandonment Sealing Record (see instructions on the back of this form)

General Colour	Most Common Material	Other Materials	General Description	Depth (m/ft)	
				From	To
BRN	Fill	Gravel / sand	Soft	0	1.22
BRN	Silty sand	Trace clay	Soft	1.22	3.1
BRN	Silty clay		Soft	3.1	4.88
GRY	Clay	Silt	Soft	4.88	6.1

Annular Space

Depth Set at (m/ft)	Type of Sealant Used (Material and Type)	Volume Placed (m³/ft³)
From	To	
0	3.1 Concrete / Flushmount	
3.1	2.74 Bentonite	
2.74	6.1 Sand	

Results of Well Yield Testing

After test of well yield, water was:	Draw Down		Recovery	
	Time (min)	Water Level (m/ft)	Time (min)	Water Level (m/ft)
<input type="checkbox"/> Clear and sand free				
<input type="checkbox"/> Other, specify _____				
If pumping discontinued, give reason:	Static Level			
	1		1	
Pump intake set at (m/ft)	2		2	
Pumping rate (l/min / GPM)	3		3	
Duration of pumping _____ hrs + _____ min	4		4	
Final water level end of pumping (m/ft)	5		5	
	10		10	
If flowing give rate (l/min / GPM)	15		15	
	20		20	
Recommended pump depth (m/ft)	25		25	
Recommended pump rate (l/min / GPM)	30		30	
Well production (l/min / GPM)	40		40	
Disinfected? <input type="checkbox"/> Yes <input type="checkbox"/> No	50		50	
	60		60	

Method of Construction

Cable Tool Diamond Rotary (Conventional) Jetting Rotary (Reverse) Driving Boring Air percussion Other, specify _____

Well Use

Public Commercial Not used Domestic Municipal Dewatering Livestock Test Hole Monitoring Irrigation Cooling & Air Conditioning Industrial Other, specify _____

Construction Record - Casing

Inside Diameter (cm/in)	Open Hole OR Material (Galvanized, Fibreglass, Concrete, Plastic, Steel)	Wall Thickness (cm/in)	Depth (m/ft)		Status of Well
			From	To	
5.20	PVC	390	0	3.1	<input type="checkbox"/> Water Supply <input type="checkbox"/> Replacement Well <input checked="" type="checkbox"/> Test Hole <input type="checkbox"/> Recharge Well <input type="checkbox"/> Dewatering Well <input checked="" type="checkbox"/> Observation and/or Monitoring Hole <input type="checkbox"/> Alteration (Construction) <input type="checkbox"/> Abandoned, Insufficient Supply <input type="checkbox"/> Abandoned, Poor Water Quality <input type="checkbox"/> Abandoned, other, specify _____ <input type="checkbox"/> Other, specify _____

Construction Record - Screen

Outside Diameter (cm/in)	Material (Plastic, Galvanized, Steel)	Slot No.	Depth (m/ft)	
			From	To
6.03	PVC	10	3.1	6.1

Water Details

Water found at Depth (m/ft)	Kind of Water: <input type="checkbox"/> Fresh <input type="checkbox"/> Untested <input type="checkbox"/> Gas <input type="checkbox"/> Other, specify _____	Hole Diameter
		Depth (m/ft) From To Diameter (cm/in)
		0 6.1 15.32

Well Contractor and Well Technician Information

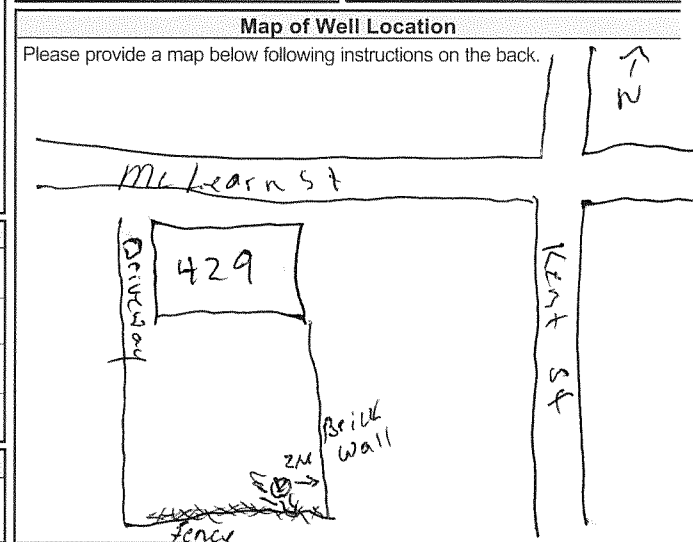
Business Name of Well Contractor **Strata Drilling Group** Well Contractor's Licence No. **7241**

Business Address (Street Number/Name) **165 Shields Court** Municipality **Markham**

Province **ON** Postal Code **L3R 8V8** Business E-mail Address **Wrecords@strata-sit.com**

Bus. Telephone No. (inc. area code) **905 764 9304** Name of Well Technician (Last Name, First Name) **Halladay Phil**

Well Technician's Licence No. **3872** Signature of Technician and/or Contractor **PH** Date Submitted **2014/11/06**



Comments: _____

Well owner's information package delivered <input type="checkbox"/> Yes <input type="checkbox"/> No	Date Package Delivered _____	Ministry Use Only Audit No. Z198210 DEC 15 2014 Received _____
Date Work Completed 2014/11/06		



A 173762

Tag #: A173762

Measurements recorded in: Metric Imperial

Well Owner's Information

First Name: Last Name / Organization: 1618721 Ontario Inc. The Hair Loft / Le Spa E-mail Address: Well Constructed by Well Owner

Mailing Address (Street Number/Name): 429 McLaren Street Municipality: Ottawa Province: ON Postal Code: K2P 0H7 (613) Telephone No. (inc. area code): 232-0202

Well Location

Address of Well Location (Street Number/Name): 129 McLaren Township: Lot: Concession:

County/District/Municipality: City/Town/Village: Province: Ontario Postal Code:

UTM Coordinates: Zone: Easting: Northing: Municipal Plan and Sublot Number: Other:

Overburden and Bedrock Materials/Abandonment Sealing Record (see instructions on the back of this form)

Table with columns: General Colour, Most Common Material, Other Materials, General Description, Depth (m/ft) From, To. Rows include BRN, GRV, etc.

Annular Space table with columns: Depth Set at (m/ft) From, To; Type of Sealant Used (Material and Type); Volume Placed (m³/ft³). Rows include concrete/flushmount, bentonite chips, filter sand.

Method of Construction and Well Use table. Includes checkboxes for Cable Tool, Rotary, Boring, etc., and Public, Commercial, Domestic, etc.

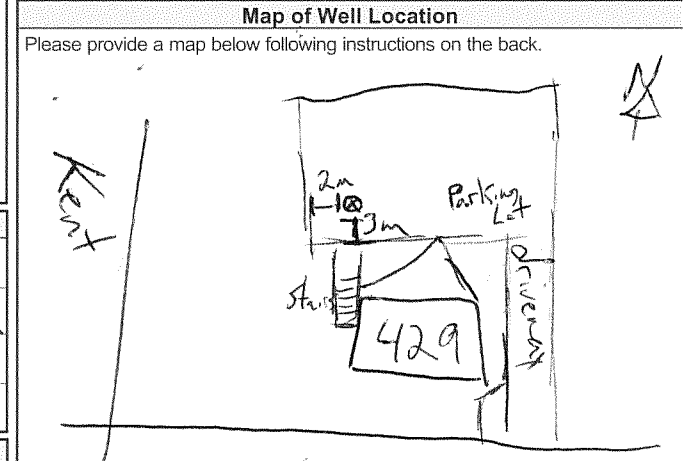
Construction Record - Casing and Status of Well table. Includes columns for Inside Diameter, Open Hole OR Material, Wall Thickness, Depth (m/ft) From, To, and checkboxes for Water Supply, Replacement Well, etc.

Construction Record - Screen table. Includes columns for Outside Diameter, Material, Slot No., Depth (m/ft) From, To.

Water Details and Hole Diameter table. Includes columns for Water found at Depth (m/ft), Kind of Water, Depth (m/ft) From, To, and Diameter (cm/in).

Well Contractor and Well Technician Information table. Includes Business Name of Well Contractor, Well Contractor's Licence No., Business Address, Municipality, Province, Postal Code, Business E-mail Address, Bus. Telephone No., Name of Well Technician, Well Technician's Licence No., Signature of Technician and/or Contractor, Date Submitted.

Results of Well Yield Testing table. Includes columns for After test of well yield, water was: (Clear and sand free, Other), Draw Down (Time, Water Level), Recovery (Time, Water Level), Pumping rate, Duration of pumping, Final water level end of pumping, If flowing give rate, Recommended pump depth, Recommended pump rate, Well production, Disinfected? (Yes, No).



Comments:

Well owner's information package delivered table. Includes checkboxes for Yes/No and Date Work Completed: 2014/1/06.

Ministry Use Only table. Includes Audit No: 2188288, Date: DEC 15 2014, Received.



Measurements recorded in: Metric Imperial

Well Owner's Information

First Name Last Name / Organization E-mail Address Well Constructed by Well Owner

Mailing Address (Street Number/Name) Municipality Province Postal Code Telephone No. (inc. area code)

Well Location

Address of Well Location (Street Number/Name) Township Lot Concession

County/District/Municipality City/Town/Village Province Postal Code

UTM Coordinates Zone Easting Northing Municipal Plan and Sublot Number Other

Overburden and Bedrock Materials/Abandonment Sealing Record (see instructions on the back of this form)

Table with columns: General Colour, Most Common Material, Other Materials, General Description, Depth (m/ft) From, To

Annular Space

Table with columns: Depth Set at (m/ft) From, To; Type of Sealant Used (Material and Type); Volume Placed (m³/ft³); Results of Well Yield Testing

Method of Construction Well Use

Construction Record - Casing Status of Well

Construction Record - Screen Map of Well Location

Water Details Hole Diameter

Well Contractor and Well Technician Information

Business Name of Well Contractor Well Contractor's Licence No. Business Address (Street Number/Name) Municipality

Province Postal Code Business E-mail Address Date Package Delivered

Bus. Telephone No. (inc. area code) Name of Well Technician (Last Name, First Name) Date Work Completed

Well Technician's Licence No. Signature of Technician and/or Contractor Date Submitted



Measurements recorded in: Metric Imperial

A191626 17-4

Well Owner's Information

First Name: Last Name/Organization: City of Ottawa E-mail Address: Well Constructed by Well Owner

Mailing Address (Street Number/Name): 100 Constellation Dr. Municipality: Ottawa Province: ON Postal Code: R2G6J8 Telephone No. (inc. area code): 613 580 2424

Well Location

Address of Well Location (Street Number/Name): Kent St. Township: Lot: Concession:

County/District/Municipality: Ottawa City/Town/Village: Ottawa Province: Ontario Postal Code:

UTM Coordinates Zone: Easting: Northing: Municipal Plan and Sublot Number: Other:

Overburden and Bedrock Materials/Abandonment Sealing Record (see instructions on the back of this form)

Table with columns: General Colour, Most Common Material, Other Materials, General Description, Depth (m/ft) From, To. Includes handwritten entries like '20% bentonite slurry', 'Portland/Buck grade', '3% bentonite chips', 'Cold patch asphalt', and 'Top 6' of 2nd PVC out'.

Annular Space table with columns: Depth Set at (m/ft) From, To; Type of Sealant Used (Material and Type); Volume Placed (m³/ft³).

Results of Well Yield Testing table with columns: Draw Down (Time (min), Water Level (m/ft)), Recovery (Time (min), Water Level (m/ft)). Includes rows for pumping rate, duration, and final water level.

Method of Construction and Well Use table with checkboxes for Cable Tool, Rotary, Boring, etc., and Public, Commercial, Domestic, etc.

Construction Record - Casing and Status of Well table with columns for Inside Diameter, Open Hole OR Material, Wall Thickness, Depth, and checkboxes for Water Supply, Replacement Well, etc.

Construction Record - Screen table with columns for Outside Diameter, Material, Slot No., Depth, and checkboxes for Abandoned, Insufficient Supply, etc.

Map of Well Location: Please provide a map below following instructions on the back.

Water Details and Hole Diameter table with columns for Water found at Depth, Kind of Water, Depth (m/ft), Diameter (cm/in).

Well Contractor and Well Technician Information table with fields for Business Name, Address, Licence No., Municipality, etc.

Comments: Well owner's information package delivered: Yes No Date Package Delivered: 2019/09/19 Date Work Completed: 2019/09/19

Well Technician's Licence No. and Signature fields.

Ministry Use Only table with fields for Audit No. (286433) and Received date (OCT 22 2019).



Measurements recorded in: Metric Imperial

No Tag Found 13-11a

Well Owner's Information

First Name, Last Name/Organization (City of Ottawa), E-mail Address, Mailing Address (100 Constellation Dr.), Municipality (Ottawa), Province (ON), Postal Code (K2G6G7), Telephone No. (613 580 2424)

Well Location

Address of Well Location (Kent St.), Township, Lot, Concession, County/District/Municipality (Ottawa), City/Town/Village (Ottawa), Province (Ontario), Postal Code, UTM Coordinates (NAD 83 184454475029100), Municipal Plan and Sublot Number, Other

Overburden and Bedrock Materials/Abandonment Sealing Record (see instructions on the back of this form)

Table with columns: General Colour, Most Common Material, Other Materials, General Description, Depth (m/ft) From/To. Includes handwritten entries: 2090 bentonite slurry (Portland/Quickcast), 3/8 bentonite chips, cold patch asphalt. Includes handwritten note: 'This was just a 3/4" standpipe. Could not get a tape down the pipe for a measurement, top 4'6" of pipe out.'

Annular Space table with columns: Depth Set at (m/ft) From/To, Type of Sealant Used (Material and Type), Volume Placed (m³/ft³)

Method of Construction (Cable Tool, Rotary, Boring, etc.) and Well Use (Public, Commercial, etc.) checkboxes.

Construction Record - Casing and Screen tables. Casing table includes Inside Diameter, Open Hole OR Material, Wall Thickness, Depth. Screen table includes Outside Diameter, Material, Slot No., Depth. Status of Well checkboxes include Water Supply, Replacement Well, etc.

Results of Well Yield Testing table. Columns: Draw Down (Time, Water Level), Recovery (Time, Water Level). Includes rows for pumping rate, duration, final water level, etc.

Map of Well Location section with instructions: 'Please provide a map below following instructions on the back.'

Water Details and Hole Diameter tables. Water Details includes depth and kind of water. Hole Diameter includes depth and diameter.

Well Contractor and Well Technician Information section. Includes Business Name (CC Drilling), Business Address (48-267 Edinburgh Place), Business Telephone No. (613 737 5227), Name of Well Technician (Craig Echlin), Well Contractor's Licence No. (75413), Well Technician's Licence No. (30999).

Comments section and Ministry Use Only section. Includes Date Package Delivered (2019 09 19), Date Work Completed (2019 09 19), Audit No. (286431), Received date (OCT 22 2019).



Measurements recorded in: Metric Imperial

Page 1 of 1

A157400
13-1116
13-111a

Well Owner's Information

First Name: Last Name / Organization: City of Ottawa
E-mail Address: Well Constructed by Well Owner
Mailing Address (Street Number/Name): 100 Constellation Dr.
Municipality: Ottawa Province: ON Postal Code: K2G6J8 Telephone No. (inc. area code): 613-580-2424

Well Location

Address of Well Location (Street Number/Name): Kent St.
Township: Lot: Concession:
County/District/Municipality: Ottawa City/Town/Village: Ottawa Province: Ontario Postal Code:
UTM Coordinates Zone: Easting: Northing: Municipal Plan and Sublot Number: Other:

Overburden and Bedrock Materials/Abandonment Sealing Record (see instructions on the back of this form)

Table with columns: General Colour, Most Common Material, Other Materials, General Description, Depth (m/ft) From, To. Includes handwritten notes: 'Both these were 3/4" standpipes installed in the same hole. Could not get a tape down the pipe's for a measurement. Top 5' of pipe out of both.'

Annular Space table with columns: Depth Set at (m/ft) From, To; Type of Sealant Used (Material and Type); Volume Placed (m³/ft³).

Results of Well Yield Testing table with columns: After test of well yield, water was; Draw Down (Time (min), Water Level (m/ft)); Recovery (Time (min), Water Level (m/ft)).

Method of Construction and Well Use checkboxes: Cable Tool, Rotary (Conventional/Reverse), Boring, Air percussion, Other; Diamond, Jetting, Driving, Digging; Public, Commercial, Not used, Domestic, Municipal, Dewatering, Livestock, Test Hole, Monitoring, Irrigation, Cooling & Air Conditioning, Industrial, Other.

Construction Record - Casing and Screen tables with columns: Inside Diameter (cm/in), Open Hole OR Material, Wall Thickness (cm/in), Depth (m/ft) From, To; Status of Well checkboxes.

Map of Well Location section: Please provide a map below following instructions on the back.

Water Details and Hole Diameter tables with columns: Water found at Depth (m/ft), Kind of Water (Fresh, Untested, Gas, Other); Depth (m/ft) From, To; Diameter (cm/in).

Well Contractor and Well Technician Information section: Business Name of Well Contractor: CCC Drilling; Well Contractor's Licence No.: 75143; Business Address: 48-262 Edinburgh Ave Ottawa; Business E-mail Address: mwhb@cccgroup.ca; Name of Well Technician: Chad Echlin; Date Submitted: 20190922.

Well owner's information package delivered: Yes No; Date Package Delivered: YYY Y MM DD; Date Work Completed: 20190929; Ministry Use Only: Audit No. 2286432; Received: OCT 22 2019.



Measurements recorded in: Metric Imperial

No by hand 17-3

Well Owner's Information

First Name, Last Name / Organization, E-mail Address, Mailing Address (Street Number/Name), Municipality, Province, Postal Code, Telephone No. (inc. area code)

Well Location

Address of Well Location (Street Number/Name), Township, Lot, Concession, County/District/Municipality, City/Town/Village, Province, Postal Code, UTM Coordinates Zone, Easting, Northing, Municipal Plan and Sublot Number, Other

Overburden and Bedrock Materials/Abandonment Sealing Record (see instructions on the back of this form)

Table with columns: General Colour, Most Common Material, Other Materials, General Description, Depth (m/ft) From, To. Includes handwritten entries: 2090 bentonite slurry, 3/8 bentonite chips, cold patch asphalt, Top 6' of 2nd PVC out.

Annular Space table with columns: Depth Set at (m/ft) From, To, Type of Sealant Used (Material and Type), Volume Placed (m³/ft³)

Results of Well Yield Testing table with columns: After test of well yield, water was, Draw Down, Recovery, Pumping rate, Duration of pumping, Final water level end of pumping, If flowing give rate, Recommended pump depth, Recommended pump rate, Well production, Disinfected?

Method of Construction and Well Use checkboxes: Cable Tool, Rotary (Conventional/Reverse), Boring, Air percussion, Diamond, Jetting, Driving, Digging, Public, Commercial, Not used, Domestic, Municipal, Dewatering, Livestock, Test Hole, Monitoring, Irrigation, Cooling & Air Conditioning, Industrial, Other, specify

Construction Record - Casing and Screen tables with columns: Inside Diameter, Open Hole OR Material, Wall Thickness, Depth (m/ft) From, To, Status of Well (Water Supply, Replacement Well, Test Hole, Recharge Well, Dewatering Well, Observation and/or Monitoring Hole, Alteration (Construction), Abandoned, Insufficient Supply, Abandoned, Poor Water Quality, Abandoned, other, specify, Other, specify)

Map of Well Location section: Please provide a map below following instructions on the back. Includes handwritten note: No longer required.

Water Details and Hole Diameter tables with columns: Water found at Depth (m/ft), Kind of Water (Fresh, Untested, Gas, Other, specify), Depth (m/ft) From, To, Diameter (cm/in)

Well Contractor and Well Technician Information section: Business Name of Well Contractor, Well Contractor's Licence No., Business Address (Street Number/Name), Municipality, Province, Postal Code, Business E-mail Address, Bus. Telephone No. (inc. area code), Name of Well Technician (Last Name, First Name), Well Technician's Licence No., Signature of Technician and/or Contractor, Date Submitted

Comments section, Well owner's information package delivered (Yes/No), Date Package Delivered, Date Work Completed, Ministry Use Only (Audit No. 286434, Received OCT 27 2019)



Measurements recorded in: Metric Imperial

No Tag Found MW 13-201

Well Owner's Information

First Name, Last Name / Organization (City of Ottawa), E-mail Address, Well Constructed by Well Owner

Mailing Address (Street Number/Name), Municipality (OTTAWA), Province (ON), Postal Code (K2G6J8), Telephone No. (613) 580-2424

Well Location

Address of Well Location (Street Number/Name), Township, Lot, Concession

County/District/Municipality (Ottawa), City/Town/Village (Ottawa), Province (Ontario), Postal Code

UTM Coordinates Zone, Easting, Northing, Municipal Plan and Sublot Number, Other

Overburden and Bedrock Materials/Abandonment Sealing Record

Table with columns: General Colour, Most Common Material, Other Materials, General Description, Depth (m/ft) From, To

Annular Space

Table with columns: Depth Set at (m/ft) From, To, Type of Sealant Used, Volume Placed (m³/ft³)

Method of Construction, Well Use (Public, Commercial, etc.), Monitoring

Construction Record - Casing

Table with columns: Inside Diameter (cm/in), Open Hole OR Material, Wall Thickness (cm/in), Depth (m/ft) From, To, Status of Well

Construction Record - Screen

Table with columns: Outside Diameter (cm/in), Material, Slot No., Depth (m/ft) From, To

Water Details

Table with columns: Water found at Depth (m/ft), Kind of Water, Hole Diameter (Depth (m/ft) From, To, Diameter (cm/in))

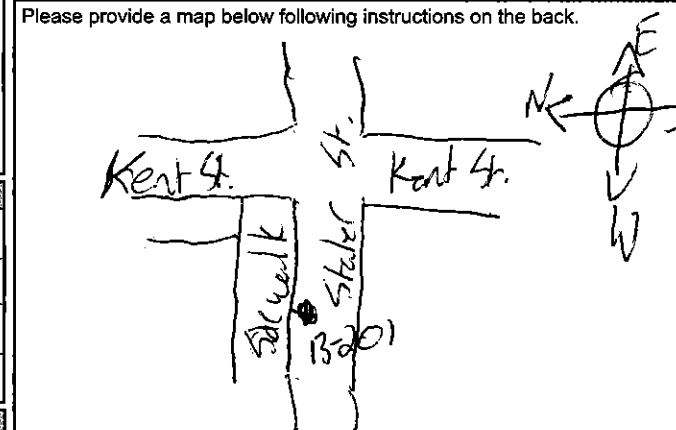
Well Contractor and Well Technician Information

Business Name of Well Contractor, Well Contractor's Licence No., Business Address, Municipality, Province, Postal Code, Business E-mail Address, Bus. Telephone No., Name of Well Technician, Well Technician's Licence No., Signature of Technician and/or Contractor, Date Submitted

Results of Well Yield Testing

Table with columns: After test of well yield, water was, Draw Down (Time (min), Water Level (m/ft)), Recovery (Time (min), Water Level (m/ft)), Pumping rate, Duration of pumping, Final water level end of pumping, If flowing give rate, Recommended pump depth, Recommended pump rate, Well production, Disinfected?

Map of Well Location



Comments, Well owner's information package delivered, Date Package Delivered, Date Work Completed, Ministry Use Only (Audit No. 2286403, Received Oct 22 2013)

Map: Well records

This map allows you to search and view well record information from reported wells in Ontario.

Full dataset is available in the [Open Data catalogue](#).

[Go Back to Map](#)

Well ID

Well ID Number: 7305581
 Well Audit Number: Z212305
 Well Tag Number: A182694

This table contains information from the original well record and any subsequent updates.

Well Location

Address of Well Location	355 COOPER ST
Township	OTTAWA CITY
Lot	
Concession	
County/District/Municipality	OTTAWA-CARLETON
City/Town/Village	OTTAWA
Province	ON
Postal Code	n/a
UTM Coordinates	NAD83 — Zone 18 Easting: 445556.00 Northing: 5029519.00
Municipal Plan and Sublot Number	
Other	

Overburden and Bedrock Materials Interval

General Colour	Most Common Material	Other Materials	General Description	Depth From	Depth To
BRWN	FILL			0 m	1.83 m
BRWN	CLAY	SILT	SOFT	1.83 m	4.57 m
GREY	SILT	CLAY	SOFT	4.57 m	7.62 m

Annular Space/Abandonment Sealing Record

Depth From	Depth To	Type of Sealant Used (Material and Type)	Volume Placed
0 m	.31 m	CONCRETE	
.31 m	3.96 m	BENTONITE	
3.96 m	7.62 m	SAND	

Method of Construction & Well Use

Method of Construction	Well Use
Direct Push	Monitoring Test Hole

Status of Well

Observation Wells

Construction Record - Casing

Inside Diameter	Open Hole or material	Depth From	Depth To
4.03 cm	PLASTIC	0 m	4.57 m

Construction Record - Screen

Outside Diameter	Material	Depth From	Depth To
4.82 cm	PLASTIC	4.57 m	7.62 m

Well Contractor and Well Technician Information

Well Contractor's Licence Number: 7241

Results of Well Yield Testing

After test of well yield, water was

If pumping discontinued, give reason

Pump intake set at

Pumping Rate

Duration of Pumping

Final water level

If flowing give rate

Recommended pump depth

Recommended pump rate

Well Production

Disinfected?

Draw Down & Recovery

Draw Down Time(min)	Draw Down Water level	Recovery Time(min)	Recovery Water level
----------------------------	------------------------------	---------------------------	-----------------------------

SWL

1		1	
2		2	
3		3	
4		4	
5		5	
10		10	
15		15	
20		20	
25		25	
30		30	
40		40	
45		45	
50		50	
60		60	

Water Details

Water Found at Depth	Kind
-----------------------------	-------------

Hole Diameter

Depth From	Depth To	Diameter
0 m	7.62 m	8.25 cm

Audit Number: Z212305

Date Well Completed: January 09, 2018

Date Well Record Received by MOE: February 13, 2018

Updated: January 24, 2020

Map: Well records

This map allows you to search and view well record information from reported wells in Ontario.

Full dataset is available in the [Open Data catalogue](#).

[Go Back to Map](#)

Well ID

Well ID Number: 7218928
 Well Audit Number: Z163980
 Well Tag Number: A136699

This table contains information from the original well record and any subsequent updates.

Well Location

Address of Well Location	356 MACLAREN STREET
Township	NEPEAN TOWNSHIP
Lot	
Concession	
County/District/Municipality	OTTAWA-CARLETON
City/Town/Village	Ottawa
Province	ON
Postal Code	n/a
UTM Coordinates	NAD83 — Zone 18 Easting: 445678.00 Northing: 5029243.00
Municipal Plan and Sublot Number	
Other	

Overburden and Bedrock Materials Interval

General Colour	Most Common Material	Other Materials	General Description	Depth From	Depth To
GREY				0 m	.05 m
GREY	SAND	GRVL	FILL	.05 m	.53 m
BRWN	SAND		FILL	.53 m	1.52 m
BRWN	SILT	CLAY	WTHD	1.52 m	3.51 m

Annular Space/Abandonment Sealing Record

Depth From	Depth To	Type of Sealant Used (Material and Type)	Volume Placed
.75 m	1.5 m	BENTONITE	

Method of Construction & Well Use

Method of Construction	Well Use
Other Method	
SSA	Monitoring

Status of Well

Observation Wells

Construction Record - Casing

Inside Diameter	Open Hole or material	Depth From	Depth To
3.18 cm	PLASTIC	0 m	3.05 m

Construction Record - Screen

Outside Diameter	Material	Depth From	Depth To
3.8 cm	PLASTIC	3.05 m	

Well Contractor and Well Technician Information

Well Contractor's Licence Number: 1844

Results of Well Yield Testing

After test of well yield, water was

If pumping discontinued, give reason

Pump intake set at

Pumping Rate

Duration of Pumping

Final water level

If flowing give rate

Recommended pump depth

Recommended pump rate

Well Production

Disinfected?

Draw Down & Recovery

Draw Down Time(min)	Draw Down Water level	Recovery Time(min)	Recovery Water level
SWL			
1		1	
2		2	
3		3	
4		4	
5		5	
10		10	
15		15	
20		20	
25		25	
30		30	
40		40	
45		45	
50		50	
60		60	

Water Details

Water Found at Depth Kind

Hole Diameter

Depth From	Depth To	Diameter
0 m		16.51 cm

Audit Number: Z163980

Date Well Completed: December 30, 2012

Date Well Record Received by MOE: April 03, 2014

Updated: January 24, 2020

Map: Well records

This map allows you to search and view well record information from reported wells in Ontario.

Full dataset is available in the [Open Data catalogue](#).

[Go Back to Map](#)

Well ID

Well ID Number: 7354245
 Well Audit Number: Z302708
 Well Tag Number: A269066

This table contains information from the original well record and any subsequent updates.

Well Location

Address of Well Location	281 kent st
Township	OTTAWA CITY
Lot	
Concession	
County/District/Municipality	OTTAWA-CARLETON
City/Town/Village	Ottawa
Province	ON
Postal Code	n/a
UTM Coordinates	NAD83 — Zone 18 Easting: 445323.00 Northing: 5029289.00
Municipal Plan and Sublot Number	
Other	

Overburden and Bedrock Materials Interval

General Colour	Most Common Material	Other Materials	General Description	Depth From	Depth To
BLCK	----	GRVL	LOOS	0 m	.31 m
BRWN	CLAY	SILT	DNSE	.31 m	4 m
GREY	SILT	SAND	SOFT	4 m	6.1 m

Annular Space/Abandonment Sealing Record

Depth From	Depth To	Type of Sealant Used (Material and Type)	Volume Placed
0 m	.31 m	CONCRETE FLUSHMOUNT	
.31 m	2.79 m	BENTONITE	
2.79 m	6.1 m	SAND	

Method of Construction & Well Use

Method of Construction	Well Use
Direct Push	Monitoring Test Hole

Status of Well

Monitoring and Test Hole

Construction Record - Casing

Inside Diameter	Open Hole or material	Depth From	Depth To
4.03 cm	PLASTIC	0 m	3.1 m

Construction Record - Screen

Outside Diameter	Material	Depth From	Depth To
4.82 cm	PLASTIC	3.1 m	6.1 m

Well Contractor and Well Technician Information

Well Contractor's Licence Number: 7241

Results of Well Yield Testing

After test of well yield, water was

If pumping discontinued, give reason

Pump intake set at

Pumping Rate

Duration of Pumping

Final water level

If flowing give rate

Recommended pump depth

Recommended pump rate

Well Production

Disinfected?

Draw Down & Recovery

Draw Down Time(min)	Draw Down Water level	Recovery Time(min)	Recovery Water level
----------------------------	------------------------------	---------------------------	-----------------------------

SWL

1		1	
2		2	
3		3	
4		4	
5		5	
10		10	
15		15	
20		20	
25		25	
30		30	
40		40	
45		45	
50		50	
60		60	

Water Details

Water Found at Depth	Kind
-----------------------------	-------------

Hole Diameter

Depth From	Depth To	Diameter
0 m	6.1 m	8.3 cm

Audit Number: Z302708

Date Well Completed: January 20, 2020

Date Well Record Received by MOE: February 19, 2020

Updated: January 24, 2020

Map: Well records

This map allows you to search and view well record information from reported wells in Ontario.

Full dataset is available in the [Open Data catalogue](#).

[Go Back to Map](#)

Well ID

Well ID Number: 7354244
 Well Audit Number: Z302714
 Well Tag Number: A269067

This table contains information from the original well record and any subsequent updates.

Well Location

Address of Well Location	81 kent st
Township	OTTAWA CITY
Lot	
Concession	
County/District/Municipality	OTTAWA-CARLETON
City/Town/Village	Ottawa
Province	ON
Postal Code	n/a
UTM Coordinates	NAD83 — Zone 18 Easting: 445329.00 Northing: 5029277.00
Municipal Plan and Sublot Number	
Other	

Overburden and Bedrock Materials Interval

General Colour	Most Common Material	Other Materials	General Description	Depth From	Depth To
BLCK	GRVL	----	LOOS	0 m	.31 m
BRWN	CLAY	SILT	DNSE	.31 m	4 m
GREY	SILT	SAND	SOFT	4 m	6.1 m

Annular Space/Abandonment Sealing Record

Depth From	Depth To	Type of Sealant Used (Material and Type)	Volume Placed
0 m	.31 m	CONCRETE FLUSHMOUNT	
.31 m	2.79 m	BENTONITE	
2.79 m	6.1 m	SAND	

Method of Construction & Well Use

Method of Construction	Well Use
Direct Push	Monitoring Test Hole

Status of Well

Monitoring and Test Hole

Construction Record - Casing

Inside Diameter	Open Hole or material	Depth From	Depth To
4.03 cm	PLASTIC	0 m	3.1 m

Construction Record - Screen

Outside Diameter	Material	Depth From	Depth To
4.82 cm	PLASTIC	3.1 m	6.1 m

Well Contractor and Well Technician Information

Well Contractor's Licence Number: 7241

Results of Well Yield Testing

After test of well yield, water was

If pumping discontinued, give reason

Pump intake set at

Pumping Rate

Duration of Pumping

Final water level

If flowing give rate

Recommended pump depth

Recommended pump rate

Well Production

Disinfected?

Draw Down & Recovery

Draw Down Time(min)	Draw Down Water level	Recovery Time(min)	Recovery Water level
----------------------------	------------------------------	---------------------------	-----------------------------

SWL

1		1	
2		2	
3		3	
4		4	
5		5	
10		10	
15		15	
20		20	
25		25	
30		30	
40		40	
45		45	
50		50	
60		60	

Water Details

Water Found at Depth	Kind
-----------------------------	-------------

Hole Diameter

Depth From	Depth To	Diameter
0 m	6.1 m	8.3 cm

Audit Number: Z302714

Date Well Completed: January 20, 2020

Date Well Record Received by MOE: February 19, 2020

Updated: January 24, 2020

Map: Well records

This map allows you to search and view well record information from reported wells in Ontario.

Full dataset is available in the [Open Data catalogue](#).

[Go Back to Map](#)

Well ID

Well ID Number: 7295733
 Well Audit Number: Z206495
 Well Tag Number: A182830

This table contains information from the original well record and any subsequent updates.

Well Location

Address of Well Location	366 382 BANK STREET
Township	OTTAWA CITY
Lot	
Concession	
County/District/Municipality	OTTAWA-CARLETON
City/Town/Village	Ottawa
Province	ON
Postal Code	n/a
UTM Coordinates	NAD83 — Zone 18 Easting: 445605.00 Northing: 5029135.00
Municipal Plan and Sublot Number	
Other	

Overburden and Bedrock Materials Interval

General Colour	Most Common Material	Other Materials	General Description	Depth From	Depth To
BRWN	GRVL	SAND		0 m	2.44 m
GREY	SILT	CLAY	SOFT	2.44 m	3.96 m
GREY	SILT	CLAY	WBRG	3.96 m	5.79 m

Annular Space/Abandonment Sealing Record

Depth From	Depth To	Type of Sealant Used (Material and Type)	Volume Placed
0 m	.31 m	FLUSHMOUNT/ CONCRETE	
.31 m	2.44 m	BENSEAL	
2.44 m	5.79 m	SAND	

Method of Construction & Well Use

Method of Construction	Well Use
Direct Push	Monitoring Test Hole

Status of Well

Monitoring and Test Hole

Construction Record - Casing

Inside Diameter	Open Hole or material	Depth From	Depth To
4.03 cm	PLASTIC	0 m	2.74 m

Construction Record - Screen

Outside Diameter	Material	Depth From	Depth To
4.82 cm	PLASTIC	2.74 m	5.79 m

Well Contractor and Well Technician Information

Well Contractor's Licence Number: 7241

Results of Well Yield Testing

After test of well yield, water was

If pumping discontinued, give reason

Pump intake set at

Pumping Rate

Duration of Pumping

Final water level

If flowing give rate

Recommended pump depth

Recommended pump rate

Well Production

Disinfected?

Draw Down & Recovery

Draw Down Time(min)	Draw Down Water level	Recovery Time(min)	Recovery Water level
----------------------------	------------------------------	---------------------------	-----------------------------

SWL

1		1	
2		2	
3		3	
4		4	
5		5	
10		10	
15		15	
20		20	
25		25	
30		30	
40		40	
45		45	
50		50	
60		60	

Water Details

Water Found at Depth	Kind
-----------------------------	-------------

Hole Diameter

Depth From	Depth To	Diameter
0 m	5.79 m	8.25 cm

Audit Number: Z206495

Date Well Completed: August 10, 2017

Date Well Record Received by MOE: September 29, 2017

Updated: January 24, 2020

Map: Well records

This map allows you to search and view well record information from reported wells in Ontario.

Full dataset is available in the [Open Data catalogue](#).

[Go Back to Map](#)

Well ID

Well ID Number: 7296899
 Well Audit Number: C30157
 Well Tag Number: A203689

This table contains information from the original well record and any subsequent updates.

Well Location

Address of Well Location	
Township	NEPEAN TOWNSHIP
Lot	
Concession	
County/District/Municipality	OTTAWA-CARLETON
City/Town/Village	
Province	ON
Postal Code	n/a
UTM Coordinates	NAD83 — Zone 18
	Easting: 445448.00
	Northing: 5029568.00
Municipal Plan and Sublot Number	
Other	

Overburden and Bedrock Materials Interval

General Colour	Most Common Material	Other Materials	General Description	Depth From	Depth To
----------------	----------------------	-----------------	---------------------	------------	----------

Annular Space/Abandonment Sealing Record

Depth From	Depth To	Type of Sealant Used (Material and Type)	Volume Placed
------------	----------	--	---------------

Method of Construction & Well Use

Method of Construction	Well Use
------------------------	----------

Status of Well

Construction Record - Casing

Inside Diameter	Open Hole or material	Depth From	Depth To
-----------------	-----------------------	------------	----------

Construction Record - Screen

Outside Diameter	Material	Depth From	Depth To
------------------	----------	------------	----------

Well Contractor and Well Technician Information

Well Contractor's Licence Number: 7328

Results of Well Yield Testing

After test of well yield, water was

If pumping discontinued, give reason

Pump intake set at

Pumping Rate

Duration of Pumping

Final water level

If flowing give rate

Recommended pump depth

Recommended pump rate

Well Production

Disinfected?

Draw Down & Recovery

Draw Down Time(min)	Draw Down Water level	Recovery Time(min)	Recovery Water level
SWL			
1		1	
2		2	
3		3	
4		4	
5		5	
10		10	
15		15	
20		20	
25		25	
30		30	
40		40	
45		45	
50		50	
60		60	

Water Details

Water Found at Depth	Kind
----------------------	------

Hole Diameter

Depth From	Depth To	Diameter
------------	----------	----------

Audit Number: C30157

Date Well Completed: August 24, 2017

Date Well Record Received by MOE: October 06, 2017

Updated: January 24, 2020

Map: Well records

This map allows you to search and view well record information from reported wells in Ontario.

Full dataset is available in the [Open Data catalogue](#).

[Go Back to Map](#)

Well ID

Well ID Number: 7246843
 Well Audit Number: Z208885
 Well Tag Number: A163032

This table contains information from the original well record and any subsequent updates.

Well Location

Address of Well Location	296 BANK ST.
Township	OTTAWA CITY
Lot	
Concession	
County/District/Municipality	OTTAWA-CARLETON
City/Town/Village	OTTAWA
Province	ON
Postal Code	n/a
UTM Coordinates	NAD83 — Zone 18 Easting: 445519.00 Northing: 5029299.00
Municipal Plan and Sublot Number	
Other	

Overburden and Bedrock Materials Interval

General Colour	Most Common Material	Other Materials	General Description	Depth From	Depth To
GREY		HARD		0 ft	1 ft
GREY	CLAY	SILT	SOFT	1 ft	10 ft

Annular Space/Abandonment Sealing Record

Depth From	Depth To	Type of Sealant Used (Material and Type)	Volume Placed
0 ft	1 ft	CONCRETE/FLUSHMOUNT	
1 ft	2.5 ft	BENSEAL	
2.5 ft	10 ft	FILTER SAND	

Method of Construction & Well Use

Method of Construction	Well Use
Direct Push	Monitoring and Test Hole

Status of Well

Observation Wells

Construction Record - Casing

Inside Diameter	Open Hole or material	Depth From	Depth To
1.38 inch	PLASTIC	0 ft	3 ft

Construction Record - Screen

Outside Diameter	Material	Depth From	Depth To
1.66 inch	PLASTIC	3 ft	10 ft

Well Contractor and Well Technician Information

Well Contractor's Licence Number: 7241

Results of Well Yield Testing

After test of well yield, water was
If pumping discontinued, give reason
Pump intake set at
Pumping Rate
Duration of Pumping
Final water level
If flowing give rate
Recommended pump depth

Recommended pump rate

Well Production

Disinfected?

Draw Down & Recovery

Draw Down Time(min)	Draw Down Water level	Recovery Time(min)	Recovery Water level
SWL			
1		1	
2		2	
3		3	
4		4	
5		5	
10		10	
15		15	
20		20	
25		25	
30		30	
40		40	
45		45	
50		50	
60		60	

Water Details

Water Found at Depth	Kind
-----------------------------	-------------

Hole Diameter

Depth From	Depth To	Diameter
0 ft	10 ft	2.375 inch

Audit Number: Z208885

Date Well Completed: July 17, 2015

Date Well Record Received by MOE: August 24, 2015

Updated: January 24, 2020

Map: Well records

This map allows you to search and view well record information from reported wells in Ontario.

Full dataset is available in the [Open Data catalogue](#).

[Go Back to Map](#)

Well ID

Well ID Number: 7305580
 Well Audit Number: Z212307
 Well Tag Number: A182697

This table contains information from the original well record and any subsequent updates.

Well Location

Address of Well Location	355 COOPER ST
Township	OTTAWA CITY
Lot	
Concession	
County/District/Municipality	OTTAWA-CARLETON
City/Town/Village	OTTAWA
Province	ON
Postal Code	n/a
UTM Coordinates	NAD83 — Zone 18 Easting: 445526.00 Northing: 5029511.00
Municipal Plan and Sublot Number	
Other	

Overburden and Bedrock Materials Interval

General Colour	Most Common Material	Other Materials	General Description	Depth From	Depth To
BRWN	GRVL		LOOS	0 m	.61 m
BRWN	CLAY	SILT	SOFT	.61 m	4.57 m
GREY	CLAY		SOFT	4.57 m	7.62 m

Annular Space/Abandonment Sealing Record

Depth From	Depth To	Type of Sealant Used (Material and Type)	Volume Placed
0 m	.31 m	CONCRETE	
.31 m	3.96 m	BENTONITE	
3.96 m	7.62 m	SAND	

Method of Construction & Well Use

Method of Construction	Well Use
Direct Push	Monitoring Test Hole

Status of Well

Observation Wells

Construction Record - Casing

Inside Diameter	Open Hole or material	Depth From	Depth To
4.03 cm	PLASTIC	0 m	4.57 m

Construction Record - Screen

Outside Diameter	Material	Depth From	Depth To
4.84 cm	PLASTIC	4.57 m	7.62 m

Well Contractor and Well Technician Information

Well Contractor's Licence Number: 7241

Results of Well Yield Testing

After test of well yield, water was

If pumping discontinued, give reason

Pump intake set at

Pumping Rate

Duration of Pumping

Final water level

If flowing give rate

Recommended pump depth

Recommended pump rate

Well Production

Disinfected?

Draw Down & Recovery

Draw Down Time(min)	Draw Down Water level	Recovery Time(min)	Recovery Water level
----------------------------	------------------------------	---------------------------	-----------------------------

SWL

1		1	
2		2	
3		3	
4		4	
5		5	
10		10	
15		15	
20		20	
25		25	
30		30	
40		40	
45		45	
50		50	
60		60	

Water Details

Water Found at Depth	Kind
-----------------------------	-------------

Hole Diameter

Depth From	Depth To	Diameter
0 m	7.62 m	8.25 cm

Audit Number: Z212307

Date Well Completed: January 09, 2018

Date Well Record Received by MOE: February 13, 2018

Updated: January 24, 2020

Map: Well records

This map allows you to search and view well record information from reported wells in Ontario.

Full dataset is available in the [Open Data catalogue](#).

[Go Back to Map](#)

Well ID

Well ID Number: 7295732
 Well Audit Number: Z206499
 Well Tag Number: A189788

This table contains information from the original well record and any subsequent updates.

Well Location

Address of Well Location	366 382 BANKS STREET
Township	OTTAWA CITY
Lot	
Concession	
County/District/Municipality	OTTAWA-CARLETON
City/Town/Village	Ottawa
Province	ON
Postal Code	n/a
UTM Coordinates	NAD83 — Zone 18 Easting: 445593.00 Northing: 5029168.00
Municipal Plan and Sublot Number	
Other	

Overburden and Bedrock Materials Interval

General Colour	Most Common Material	Other Materials	General Description	Depth From	Depth To
BRWN	GRVL	SAND	SOFT	0 m	2.13 m
GREY	SILT	CLAY	SOFT	2.13 m	3.96 m
GREY	SILT	CLAY	WBRG	3.96 m	5.79 m

Annular Space/Abandonment Sealing Record

Depth From	Depth To	Type of Sealant Used (Material and Type)	Volume Placed
0 m	.31 m	FLUSHMOUNT/ CONCRETE	
.31 m	2.44 m	BENSEAL	
2.44 m	5.79 m	SAND	

Method of Construction & Well Use

Method of Construction	Well Use
Direct Push	Monitoring Test Hole

Status of Well

Monitoring and Test Hole

Construction Record - Casing

Inside Diameter	Open Hole or material	Depth From	Depth To
4.03 cm	PLASTIC	0 m	2.74 m

Construction Record - Screen

Outside Diameter	Material	Depth From	Depth To
4.82 cm	PLASTIC	2.79 m	5.79 m

Well Contractor and Well Technician Information

Well Contractor's Licence Number: 7241

Results of Well Yield Testing

After test of well yield, water was

If pumping discontinued, give reason

Pump intake set at

Pumping Rate

Duration of Pumping

Final water level

If flowing give rate

Recommended pump depth

Recommended pump rate

Well Production

Disinfected?

Draw Down & Recovery

Draw Down Time(min)	Draw Down Water level	Recovery Time(min)	Recovery Water level
----------------------------	------------------------------	---------------------------	-----------------------------

SWL

1		1	
2		2	
3		3	
4		4	
5		5	
10		10	
15		15	
20		20	
25		25	
30		30	
40		40	
45		45	
50		50	
60		60	

Water Details

Water Found at Depth	Kind
-----------------------------	-------------

Hole Diameter

Depth From	Depth To	Diameter
0 m	5.79 m	8.25 cm

Audit Number: Z206499

Date Well Completed: September 10, 2017

Date Well Record Received by MOE: September 29, 2017

Updated: January 24, 2020

Map: Well records

This map allows you to search and view well record information from reported wells in Ontario.

Full dataset is available in the [Open Data catalogue](#).

[Go Back to Map](#)

Well ID

Well ID Number: 7305579
 Well Audit Number: Z212304
 Well Tag Number: A182713

This table contains information from the original well record and any subsequent updates.

Well Location

Address of Well Location	355 COOPER ST
Township	OTTAWA CITY
Lot	
Concession	
County/District/Municipality	OTTAWA-CARLETON
City/Town/Village	OTTAWA
Province	ON
Postal Code	n/a
UTM Coordinates	NAD83 — Zone 18 Easting: 445537.00 Northing: 5029504.00
Municipal Plan and Sublot Number	
Other	

Overburden and Bedrock Materials Interval

General Colour	Most Common Material	Other Materials	General Description	Depth From	Depth To
BRWN	GRVL	SAND	LOOS	0 m	.61 m
BRWN	CLAY	SILT	SOFT	.61 m	4.57 m
GREY	CLAY		SOFT	4.57 m	7.62 m

Annular Space/Abandonment Sealing Record

Depth From	Depth To	Type of Sealant Used (Material and Type)	Volume Placed
0 m	.31 m	CONCRETE	
.31 m	3.96 m	BENTONITE	
3.96 m	7.62 m	SAND	

Method of Construction & Well Use

Method of Construction	Well Use
Direct Push	Monitoring Test Hole

Status of Well

Test Hole

Construction Record - Casing

Inside Diameter	Open Hole or material	Depth From	Depth To
4.03 cm	PLASTIC	0 m	4.57 m

Construction Record - Screen

Outside Diameter	Material	Depth From	Depth To
4.82 cm	PLASTIC	4.57 m	7.62 m

Well Contractor and Well Technician Information

Well Contractor's Licence Number: 7241

Results of Well Yield Testing

After test of well yield, water was

If pumping discontinued, give reason

Pump intake set at

Pumping Rate

Duration of Pumping

Final water level

If flowing give rate

Recommended pump depth

Recommended pump rate

Well Production

Disinfected?

Draw Down & Recovery

Draw Down Time(min)	Draw Down Water level	Recovery Time(min)	Recovery Water level
----------------------------	------------------------------	---------------------------	-----------------------------

SWL

1		1	
2		2	
3		3	
4		4	
5		5	
10		10	
15		15	
20		20	
25		25	
30		30	
40		40	
45		45	
50		50	
60		60	

Water Details

Water Found at Depth	Kind
-----------------------------	-------------

Hole Diameter

Depth From	Depth To	Diameter
0 m	7.62 m	8.25 cm

Audit Number: Z212304

Date Well Completed: January 09, 2018

Date Well Record Received by MOE: February 13, 2018

Updated: January 24, 2020

Map: Well records

This map allows you to search and view well record information from reported wells in Ontario.

Full dataset is available in the [Open Data catalogue](#).

[Go Back to Map](#)

Well ID

Well ID Number: 7295731
 Well Audit Number: Z206498
 Well Tag Number: A189879

This table contains information from the original well record and any subsequent updates.

Well Location

Address of Well Location	366 382 BANK STREET
Township	OTTAWA CITY
Lot	
Concession	
County/District/Municipality	OTTAWA-CARLETON
City/Town/Village	Ottawa
Province	ON
Postal Code	n/a
UTM Coordinates	NAD83 — Zone 18 Easting: 445584.00 Northing: 5029168.00
Municipal Plan and Sublot Number	
Other	

Overburden and Bedrock Materials Interval

General Colour	Most Common Material	Other Materials	General Description	Depth From	Depth To
BRWN	GRVL	SAND	DRY	0 m	2.74 m
GREY	SILT	CLAY		2.74 m	3.96 m
GREY	SILT	CLAY	SOFT	3.96 m	5.79 m

Annular Space/Abandonment Sealing Record

Depth From	Depth To	Type of Sealant Used (Material and Type)	Volume Placed
0 m	.31 m	FLUSHMOUNT/ CONCRETE	
.31 m	2.44 m	BENSEAL	
2.44 m	5.79 m	SAND	

Method of Construction & Well Use

Method of Construction	Well Use
Direct Push	Monitoring Test Hole

Status of Well

Monitoring and Test Hole

Construction Record - Casing

Inside Diameter	Open Hole or material	Depth From	Depth To
4.03 cm	PLASTIC	0 m	2.74 m

Construction Record - Screen

Outside Diameter	Material	Depth From	Depth To
4.82 cm	PLASTIC	2.74 m	5.79 m

Well Contractor and Well Technician Information

Well Contractor's Licence Number: 7241

Results of Well Yield Testing

After test of well yield, water was

If pumping discontinued, give reason

Pump intake set at

Pumping Rate

Duration of Pumping

Final water level

If flowing give rate

Recommended pump depth

Recommended pump rate

Well Production

Disinfected?

Draw Down & Recovery

Draw Down Time(min)	Draw Down Water level	Recovery Time(min)	Recovery Water level
----------------------------	------------------------------	---------------------------	-----------------------------

SWL

1		1	
2		2	
3		3	
4		4	
5		5	
10		10	
15		15	
20		20	
25		25	
30		30	
40		40	
45		45	
50		50	
60		60	

Water Details

Water Found at Depth	Kind
-----------------------------	-------------

Hole Diameter

Depth From	Depth To	Diameter
0 m	5.79 m	8.25 cm

Audit Number: Z206498

Date Well Completed: August 10, 2017

Date Well Record Received by MOE: September 29, 2017

Updated: January 24, 2020

Map: Well records

This map allows you to search and view well record information from reported wells in Ontario.

Full dataset is available in the [Open Data catalogue](#).

[Go Back to Map](#)

Well ID

Well ID Number: 7334763
 Well Audit Number: Z298238
 Well Tag Number: A257375

This table contains information from the original well record and any subsequent updates.

Well Location

Address of Well Location	331 Cooper St
Township	NEPEAN TOWNSHIP
Lot	
Concession	
County/District/Municipality	OTTAWA-CARLETON
City/Town/Village	Ottawa
Province	ON
Postal Code	n/a
UTM Coordinates	NAD83 — Zone 18 Easting: 445651.00 Northing: 5029536.00
Municipal Plan and Sublot Number	
Other	

Overburden and Bedrock Materials Interval

General Colour	Most Common Material	Other Materials	General Description	Depth From	Depth To
GREY	GRVL	----	PCKD	0 ft	1 ft
BRWN	SAND	SOFT	LOOS	1 ft	6 ft
GREY	CLAY	SILT	SOFT	6 ft	18 ft

Annular Space/Abandonment Sealing Record

Depth From	Depth To	Type of Sealant Used (Material and Type)	Volume Placed
0 ft	1 ft	CONCRETE FLUSHMOUNT	
1 ft	7 ft	BENSEAL	
7 ft	18 ft	FILTER SAND	

Method of Construction & Well Use

Method of Construction	Well Use
Other Method	
Direct Push	Monitoring and Test Hole

Status of Well

Monitoring and Test Hole

Construction Record - Casing

Inside Diameter	Open Hole or material	Depth From	Depth To
1.38 Inch	PLASTIC	0 ft	8 ft

Construction Record - Screen

Outside Diameter	Material	Depth From	Depth To
1.66 inch	PLASTIC	8 ft	18 ft

Well Contractor and Well Technician Information

Well Contractor's Licence Number: 7241

Results of Well Yield Testing

After test of well yield, water was

If pumping discontinued, give reason

Pump intake set at

Pumping Rate

Duration of Pumping

Final water level

If flowing give rate

Recommended pump depth

Recommended pump rate

Well Production

Disinfected?

Draw Down & Recovery

Draw Down Time(min)	Draw Down Water level	Recovery Time(min)	Recovery Water level
SWL			
1		1	
2		2	
3		3	
4		4	
5		5	
10		10	
15		15	
20		20	
25		25	
30		30	
40		40	
45		45	
50		50	
60		60	

Water Details

Water Found at Depth Kind

Hole Diameter

Depth From	Depth To	Diameter
0 ft	18 ft	2.375 Inch

Audit Number: Z298238

Date Well Completed: November 14, 2018

Date Well Record Received by MOE: March 08, 2019

Updated: January 24, 2020

Map: Well records

This map allows you to search and view well record information from reported wells in Ontario.

Full dataset is available in the [Open Data catalogue](#).

[Go Back to Map](#)

Well ID

Well ID Number: 7239266
 Well Audit Number: C19500
 Well Tag Number: A122871

This table contains information from the original well record and any subsequent updates.

Well Location

Address of Well Location	
Township	NEPEAN TOWNSHIP
Lot	
Concession	
County/District/Municipality	OTTAWA-CARLETON
City/Town/Village	
Province	ON
Postal Code	n/a
UTM Coordinates	NAD83 — Zone 18
	Easting: 445732.00
	Northing: 5029042.00
Municipal Plan and Sublot Number	
Other	

Overburden and Bedrock Materials Interval

General Colour	Most Common Material	Other Materials	General Description	Depth From	Depth To
----------------	----------------------	-----------------	---------------------	------------	----------

Annular Space/Abandonment Sealing Record

Depth From	Depth To	Type of Sealant Used (Material and Type)	Volume Placed
------------	----------	--	---------------

Method of Construction & Well Use

Method of Construction	Well Use
------------------------	----------

Status of Well

Construction Record - Casing

Inside Diameter	Open Hole or material	Depth From	Depth To
-----------------	-----------------------	------------	----------

Construction Record - Screen

Outside Diameter	Material	Depth From	Depth To
------------------	----------	------------	----------

Well Contractor and Well Technician Information

Well Contractor's Licence Number: 7328

Results of Well Yield Testing

After test of well yield, water was

If pumping discontinued, give reason

Pump intake set at

Pumping Rate

Duration of Pumping

Final water level

If flowing give rate

Recommended pump depth

Recommended pump rate

Well Production

Disinfected?

Draw Down & Recovery

Draw Down Time(min)	Draw Down Water level	Recovery Time(min)	Recovery Water level
SWL			
1		1	
2		2	
3		3	
4		4	
5		5	
10		10	
15		15	
20		20	
25		25	
30		30	
40		40	
45		45	
50		50	
60		60	

Water Details

Water Found at Depth	Kind
----------------------	------

Hole Diameter

Depth From	Depth To	Diameter
------------	----------	----------

Audit Number: C19500

Date Well Completed: March 08, 2012

Date Well Record Received by MOE: April 02, 2015

Updated: January 24, 2020

Map: Well records

This map allows you to search and view well record information from reported wells in Ontario.

Full dataset is available in the [Open Data catalogue](#).

[Go Back to Map](#)

Well ID

Well ID Number: 7312995
 Well Audit Number: Z212308
 Well Tag Number: A199385

This table contains information from the original well record and any subsequent updates.

Well Location

Address of Well Location	355 COOPER ST
Township	NEPEAN TOWNSHIP
Lot	
Concession	
County/District/Municipality	OTTAWA-CARLETON
City/Town/Village	Ottawa
Province	ON
Postal Code	n/a
UTM Coordinates	NAD83 — Zone 18 Easting: 445576.00 Northing: 5029551.00
Municipal Plan and Sublot Number	
Other	

Overburden and Bedrock Materials Interval

General Colour	Most Common Material	Other Materials	General Description	Depth From	Depth To
BRWN	FILL	SAND	GRVL	0 m	1.22 m
BRWN	CLAY	SAND	SOFT	1.22 m	3.1 m
GREY	CLAY	SOFT		3.1 m	6.1 m

Annular Space/Abandonment Sealing Record

Depth From	Depth To	Type of Sealant Used (Material and Type)	Volume Placed
0 m	.31 m	CONCRETE FLUSHMOUNT SAND BENTONITE	

Method of Construction & Well Use

Method of Construction	Well Use
Direct Push	Monitoring Test Hole

Status of Well

Test Hole

Construction Record - Casing

Inside Diameter	Open Hole or material	Depth From	Depth To
4.07 cm	PLASTIC	0 m	3.1 m

Construction Record - Screen

Outside Diameter	Material	Depth From	Depth To
4.82 cm	PLASTIC	3.1 m	6.1 m

Well Contractor and Well Technician Information

Well Contractor's Licence Number: 7241

Results of Well Yield Testing

After test of well yield, water was

If pumping discontinued, give reason

Pump intake set at

Pumping Rate

Duration of Pumping

Final water level

If flowing give rate

Recommended pump depth

Recommended pump rate

Well Production

Disinfected?

Draw Down & Recovery

Draw Down Time(min)	Draw Down Water level	Recovery Time(min)	Recovery Water level
----------------------------	------------------------------	---------------------------	-----------------------------

SWL

1		1	
2		2	
3		3	
4		4	
5		5	
10		10	
15		15	
20		20	
25		25	
30		30	
40		40	
45		45	
50		50	
60		60	

Water Details

Water Found at Depth	Kind
-----------------------------	-------------

Hole Diameter

Depth From	Depth To	Diameter
0 m	6.1 m	8.25 cm

Audit Number: Z212308

Date Well Completed: March 02, 2018

Date Well Record Received by MOE: June 19, 2018

Updated: January 24, 2020

Map: Well records

This map allows you to search and view well record information from reported wells in Ontario.

Full dataset is available in the [Open Data catalogue](#).

[Go Back to Map](#)

Well ID

Well ID Number: 7295730
 Well Audit Number: Z206497
 Well Tag Number: A189880

This table contains information from the original well record and any subsequent updates.

Well Location

Address of Well Location	366 382 BANK STREET
Township	OTTAWA CITY
Lot	
Concession	
County/District/Municipality	OTTAWA-CARLETON
City/Town/Village	Ottawa
Province	ON
Postal Code	n/a
UTM Coordinates	NAD83 — Zone 18 Easting: 445582.00 Northing: 5029178.00
Municipal Plan and Sublot Number	
Other	

Overburden and Bedrock Materials Interval

General Colour	Most Common Material	Other Materials	General Description	Depth From	Depth To
BRWN	GRVL	SAND		0 m	2.74 m
GREY	SILT	CLAY	SOFT	2.74 m	3.46 m
GREY	SILT	CLAY	WBRG	3.46 m	5.79 m

Annular Space/Abandonment Sealing Record

Depth From	Depth To	Type of Sealant Used (Material and Type)	Volume Placed
0 m	.31 m	FLUSHMOUNT/ CONCRETE	
.31 m	2.44 m	BENSEAL	
2.44 m	5.79 m	SAND	

Method of Construction & Well Use

Method of Construction	Well Use
Direct Push	Monitoring Test Hole

Status of Well

Monitoring and Test Hole

Construction Record - Casing

Inside Diameter	Open Hole or material	Depth From	Depth To
4.03 cm	PLASTIC	0 m	2.74 m

Construction Record - Screen

Outside Diameter	Material	Depth From	Depth To
4.82 cm	PLASTIC	2.74 m	5.79 m

Well Contractor and Well Technician Information

Well Contractor's Licence Number: 7241

Results of Well Yield Testing

After test of well yield, water was

If pumping discontinued, give reason

Pump intake set at

Pumping Rate

Duration of Pumping

Final water level

If flowing give rate

Recommended pump depth

Recommended pump rate

Well Production

Disinfected?

Draw Down & Recovery

Draw Down Time(min)	Draw Down Water level	Recovery Time(min)	Recovery Water level
----------------------------	------------------------------	---------------------------	-----------------------------

SWL

1		1	
2		2	
3		3	
4		4	
5		5	
10		10	
15		15	
20		20	
25		25	
30		30	
40		40	
45		45	
50		50	
60		60	

Water Details

Water Found at Depth	Kind
-----------------------------	-------------

Hole Diameter

Depth From	Depth To	Diameter
0 m	5.79 m	8.25 cm

Audit Number: Z206497

Date Well Completed: August 10, 2017

Date Well Record Received by MOE: September 29, 2017

Updated: January 24, 2020

Map: Well records

This map allows you to search and view well record information from reported wells in Ontario.

Full dataset is available in the [Open Data catalogue](#).

[Go Back to Map](#)

Well ID

Well ID Number: 7305582
 Well Audit Number: Z212306
 Well Tag Number: A182722

This table contains information from the original well record and any subsequent updates.

Well Location

Address of Well Location	355 COOPER ST
Township	OTTAWA CITY
Lot	
Concession	
County/District/Municipality	OTTAWA-CARLETON
City/Town/Village	OTTAWA
Province	ON
Postal Code	n/a
UTM Coordinates	NAD83 — Zone 18 Easting: 445534.00 Northing: 5029510.00
Municipal Plan and Sublot Number	
Other	

Overburden and Bedrock Materials Interval

General Colour	Most Common Material	Other Materials	General Description	Depth From	Depth To
GREY	GRVL		LOOS	0 m	.31 m
BRWN	CLAY	SILT	SOFT	.31 m	1.83 m
GREY	CLAY		SOFT	1.83 m	3.96 m

Annular Space/Abandonment Sealing Record

Depth From	Depth To	Type of Sealant Used (Material and Type)	Volume Placed
0 m	.31 m	CONCRETE	
.31 m	.91 m	BENTONITE	
.91 m	3.96 m	SAND	

Method of Construction & Well Use

Method of Construction	Well Use
Direct Push	Monitoring Test Hole

Status of Well

Observation Wells

Construction Record - Casing

Inside Diameter	Open Hole or material	Depth From	Depth To
3.45 cm	PLASTIC	0 m	0.91 m

Construction Record - Screen

Outside Diameter	Material	Depth From	Depth To
4.21 cm	PLASTIC	0.91 m	3.96 m

Well Contractor and Well Technician Information

Well Contractor's Licence Number: 7241

Results of Well Yield Testing

After test of well yield, water was

If pumping discontinued, give reason

Pump intake set at

Pumping Rate

Duration of Pumping

Final water level

If flowing give rate

Recommended pump depth

Recommended pump rate

Well Production

Disinfected?

Draw Down & Recovery

Draw Down Time(min)	Draw Down Water level	Recovery Time(min)	Recovery Water level
SWL			
1		1	
2		2	
3		3	
4		4	
5		5	
10		10	
15		15	
20		20	
25		25	
30		30	
40		40	
45		45	
50		50	
60		60	

Water Details

Water Found at Depth Kind

Hole Diameter

Depth From	Depth To	Diameter
0 m	3.96 m	5.68 cm

Audit Number: Z212306

Date Well Completed: January 09, 2018

Date Well Record Received by MOE: February 13, 2018

Updated: January 24, 2020

Map: Well records

This map allows you to search and view well record information from reported wells in Ontario.

Full dataset is available in the [Open Data catalogue](#).

[Go Back to Map](#)

Well ID

Well ID Number: 7312996
 Well Audit Number: Z277582
 Well Tag Number: A215904

This table contains information from the original well record and any subsequent updates.

Well Location

Address of Well Location	315 COOPER ST
Township	OTTAWA CITY
Lot	
Concession	
County/District/Municipality	OTTAWA-CARLETON
City/Town/Village	Ottawa
Province	ON
Postal Code	n/a
UTM Coordinates	NAD83 — Zone 18 Easting: 445558.00 Northing: 5029481.00
Municipal Plan and Sublot Number	
Other	

Overburden and Bedrock Materials Interval

General Colour	Most Common Material	Other Materials	General Description	Depth From	Depth To
BLCK	LOAM			0 ft	1 ft
BRWN	FSND	GRVL	SILT	1 ft	10 ft
GREY	CLAY	SILT	SOFT	10 ft	20 ft

Annular Space/Abandonment Sealing Record

Depth From	Depth To	Type of Sealant Used (Material and Type)	Volume Placed
0 ft	1 ft	CONCRETE FLUSHMOUNT	
1 ft	9 ft	BENSEAL	
9 ft	20 ft	SAND	

Method of Construction & Well Use

Method of Construction	Well Use
Direct Push	Test Hole Monitoring

Status of Well

Test Hole

Construction Record - Casing

Inside Diameter	Open Hole or material	Depth From	Depth To
1.38 inch	PLASTIC	0 ft	10 ft

Construction Record - Screen

Outside Diameter	Material	Depth From	Depth To
1.68 inch	PLASTIC	10 ft	20 ft

Well Contractor and Well Technician Information

Well Contractor's Licence Number: 7241

Results of Well Yield Testing

After test of well yield, water was

If pumping discontinued, give reason

Pump intake set at

Pumping Rate

Duration of Pumping

Final water level

If flowing give rate

Recommended pump depth

Recommended pump rate

Well Production

Disinfected?

Draw Down & Recovery

Draw Down Time(min)	Draw Down Water level	Recovery Time(min)	Recovery Water level
----------------------------	------------------------------	---------------------------	-----------------------------

SWL

1		1	
2		2	
3		3	
4		4	
5		5	
10		10	
15		15	
20		20	
25		25	
30		30	
40		40	
45		45	
50		50	
60		60	

Water Details

Water Found at Depth	Kind
-----------------------------	-------------

Hole Diameter

Depth From	Depth To	Diameter
0 ft	20 ft	2.375 inch

Audit Number: Z277582

Date Well Completed: March 02, 2018

Date Well Record Received by MOE: June 19, 2018

Updated: January 24, 2020

Map: Well records

This map allows you to search and view well record information from reported wells in Ontario.

Full dataset is available in the [Open Data catalogue](#).

[Go Back to Map](#)

Well ID

Well ID Number: 7354243

Well Audit Number: Z302715

Well Tag Number: A282350

This table contains information from the original well record and any subsequent updates.

Well Location

Address of Well Location	281 kent st
Township	OTTAWA CITY
Lot	
Concession	
County/District/Municipality	OTTAWA-CARLETON
City/Town/Village	Ottawa
Province	ON
Postal Code	n/a
UTM Coordinates	NAD83 — Zone 18 Easting: 445329.00 Northing: 5029309.00
Municipal Plan and Sublot Number	
Other	

Overburden and Bedrock Materials Interval

General Colour	Most Common Material	Other Materials	General Description	Depth From	Depth To
BLCK	GRVL	----	LOOS	0 m	.31 m
BRWN	CLAY	SILT	DNSE	.31 m	4 m
GREY	SILT	SAND	SOFT	4 m	7.13 m

Annular Space/Abandonment Sealing Record

Depth From	Depth To	Type of Sealant Used (Material and Type)	Volume Placed
0 m	.31 m	CONCRETE FLUSHMOUNT	
.31 m	3.72 m	BENTONITE	
3.72 m	7.13 m	SAND	

Method of Construction & Well Use

Method of Construction	Well Use
Direct Push	Monitoring Test Hole

Status of Well

Monitoring and Test Hole

Construction Record - Casing

Inside Diameter	Open Hole or material	Depth From	Depth To
4.03 cm	PLASTIC	0 m	4.03 m

Construction Record - Screen

Outside Diameter	Material	Depth From	Depth To
4.82 cm	PLASTIC	4.03 m	7.13 m

Well Contractor and Well Technician Information

Well Contractor's Licence Number: 7241

Results of Well Yield Testing

After test of well yield, water was

If pumping discontinued, give reason

Pump intake set at

Pumping Rate

Duration of Pumping

Final water level

If flowing give rate

Recommended pump depth

Recommended pump rate

Well Production

Disinfected?

Draw Down & Recovery

Draw Down Time(min)	Draw Down Water level	Recovery Time(min)	Recovery Water level
----------------------------	------------------------------	---------------------------	-----------------------------

SWL

1		1	
2		2	
3		3	
4		4	
5		5	
10		10	
15		15	
20		20	
25		25	
30		30	
40		40	
45		45	
50		50	
60		60	

Water Details

Water Found at Depth	Kind
-----------------------------	-------------

Hole Diameter

Depth From	Depth To	Diameter
0 m	7.13 m	8.3 cm

Audit Number: Z302715

Date Well Completed: January 24, 2020

Date Well Record Received by MOE: February 19, 2020

Updated: January 24, 2020

Map: Well records

This map allows you to search and view well record information from reported wells in Ontario.

Full dataset is available in the [Open Data catalogue](#).

[Go Back to Map](#)

Well ID

Well ID Number: 7295729
 Well Audit Number: Z206496
 Well Tag Number: A182829

This table contains information from the original well record and any subsequent updates.

Well Location

Address of Well Location	366 382 BANK STREET
Township	OTTAWA CITY
Lot	
Concession	
County/District/Municipality	OTTAWA-CARLETON
City/Town/Village	Ottawa
Province	ON
Postal Code	n/a
UTM Coordinates	NAD83 — Zone 18 Easting: 445570.00 Northing: 5029192.00
Municipal Plan and Sublot Number	
Other	

Overburden and Bedrock Materials Interval

General Colour	Most Common Material	Other Materials	General Description	Depth From	Depth To
BRWN	GRVL	SAND	SOFT	0 m	2.74 m
GREY	SILT	CLAY	SOFT	2.74 m	3.96 m
GREY	SILT	CLAY	SOFT	3.96 m	5.79 m

Annular Space/Abandonment Sealing Record

Depth From	Depth To	Type of Sealant Used (Material and Type)	Volume Placed
0 m	.31 m	FLUSHMOUNT/ CONCRETE	
.31 m	2.44 m	BENSEAL	
2.44 m	5.79 m	SAND	

Method of Construction & Well Use

Method of Construction	Well Use
Direct Push	Monitoring Test Hole

Status of Well

Monitoring and Test Hole

Construction Record - Casing

Inside Diameter	Open Hole or material	Depth From	Depth To
4.03 cm	PLASTIC	0 m	2.74 m

Construction Record - Screen

Outside Diameter	Material	Depth From	Depth To
4.82 cm	PLASTIC	2.74 m	5.79 m

Well Contractor and Well Technician Information

Well Contractor's Licence Number: 7241

Results of Well Yield Testing

After test of well yield, water was

If pumping discontinued, give reason

Pump intake set at

Pumping Rate

Duration of Pumping

Final water level

If flowing give rate

Recommended pump depth

Recommended pump rate

Well Production

Disinfected?

Draw Down & Recovery

Draw Down Time(min)	Draw Down Water level	Recovery Time(min)	Recovery Water level
----------------------------	------------------------------	---------------------------	-----------------------------

SWL

1		1	
2		2	
3		3	
4		4	
5		5	
10		10	
15		15	
20		20	
25		25	
30		30	
40		40	
45		45	
50		50	
60		60	

Water Details

Water Found at Depth	Kind
-----------------------------	-------------

Hole Diameter

Depth From	Depth To	Diameter
0 m	5.79 m	8.25 cm

Audit Number: Z206496

Date Well Completed: August 10, 2017

Date Well Record Received by MOE: September 29, 2017

Updated: January 24, 2020

Jesse Andrechek

From: Public Information Services <publicinformationsservices@tssa.org>
Sent: March 11, 2021 3:45 PM
To: Jesse Andrechek
Subject: RE: Search Records Request: PE5204

Please refrain from sending documents to head office and only submit your requests electronically via email along with credit card payment. We are all working remotely and mailing in applications with cheques will lengthen the overall processing time.

NO RECORD FOUND

Hello,

Thank you for your request for confirmation of public information.

- We confirm that there are no records in our database of any fuel storage tanks at the subject addresses.

For a further search in our archives please complete our release of public information form found at https://www.tssa.org/en/about-tssa/release-of-public-information.aspx?_mid_=392 and email the completed form to publicinformationsservices@tssa.org along with a fee of \$56.50 (including HST) per location. The fee is payable with credit card (Visa or MasterCard).

Although TSSA believes the information provided pursuant to your request is accurate, please note that TSSA does not warrant this information in any way whatsoever.

Kind regards,

Sherees



Public Information Agent

Facilities and Business Services

345 Carlingview Drive

Toronto, Ontario M9W 6N9

Tel: +1-416-734-6222 | Fax: +1-416-734-3568 | E-Mail: publicinformationsservices@tssa.org

www.tssa.org



From: Jesse Andrechek <JAndrechek@Patersongroup.ca>
Sent: March 10, 2021 5:28 PM
To: Public Information Services <publicinformationsservices@tssa.org>
Subject: Search Records Request: PE5204

[CAUTION]: This email originated outside the organisation.

Please do not click links or open attachments unless you recognise the source of this email and know the content is safe.

Hello,

Could you please complete a search of your records for underground/aboveground storage tanks, historical spills or other incidents/infractions for the following addresses in Ottawa, ON:

Kent Street: 359, 381

MacLaren Street: 422, 430, 436, 441, 444
Gilmour Street: 442, 437, 471

Thank you!

Best regards,
Jesse Andrechek, BAsC

patersongroup
solution oriented engineering
over 60 years serving our clients

154 Colonnade Road South
Ottawa, Ontario, K2E 7J5
Tel: (613) 226-7381 Ext. 228
Cell: (613) 913-3381

This electronic message and any attached documents are intended only for the named recipients. This communication from the Technical Standards and Safety Authority may contain information that is privileged, confidential or otherwise protected from disclosure and it must not be disclosed, copied, forwarded or distributed without authorization. If you have received this message in error, please notify the sender immediately and delete the original message.

Office Use Only

Application Number: _____ Ward Number: _____ Application Received: (dd/mm/yyyy): _____
Client Service Centre Staff: _____ Fee Received: \$ _____



Historic Land Use Inventory

Application Form

Notice of Public Record

All information and materials required in support of your application shall be made available to the public, as indicated by Section 1.0.1 of *The Planning Act*, R.S.O. 1990, C.P.13.

Municipal Freedom of Information and Protection Act

Personal information on this form is collected under the authority the *Planning Act*, RSO 1990, c. P. 13 and will be used to process this application. Questions about this collection may be directed by mail to Manager, Business Support Services, Planning Infrastructure and Economic Development Department, 110 Laurier Avenue West, Ottawa, K1P 1J1, or by phone at (613) 580-2424, ext. 24075

Background Information

*Site Address or Location:
*Mandatory Field

Applicant/Agent Information:

Name:
Mailing Address:
Telephone: Email Address:

Registered Property Owner Information:

Same as above

Name:
Mailing Address:
Telephone: Email Address:

Site Details

Legal Description and PIN:

Part of Lot E Concession C, Rideau Front, Township of Nepean, now in the City of Ottawa, ON

What is the land currently used for?

Residential / Commercial

Lot frontage: m Lot depth: m Lot area: _____ m²

OR Lot area: (irregular lot) m²

Does the site have Full Municipal Services: Yes No

Required Fees

Please don't hesitate to visit the [Historic Land Use Inventory website](#) more information. Fees must be paid in full at the time of application submission.

Planning Fee

\$128.00

Submittal Requirements

The following are required to be submitted with this application:

- 1. Consent to Disclose Information:** Consultants and other third parties may make requests for information on behalf of an individual or corporation. However, if the requester is not the owner of the property, **the requester must provide the City of Ottawa with a 'consent to disclose information' letter, signed by the property owner.** This will authorize the City of Ottawa to release any relevant information about the property or its owner(s) to the requester. Consent for disclosure is required in the event that personal information or proprietary company information is found concerning the property and its owner. All consents must clearly indicate the name of the property owner as well as the name of the requester, and must be signed and dated.
- 2. Disclaimer:** Requesters must read and understand the conditions included in the attached disclaimer and submit a signed disclaimer to the City of Ottawa's Planning, Infrastructure and Economic Development Department. This disclaimer is related to the Historic Land Use Inventory and must be received by the City of Ottawa, signed and dated by the requestor, before the process can begin.
- 3. A site plan or key plan of the property, its location and particular features.**
- 4. Any significant dates or time frames that you would like researched.**

Disclaimer
For use with HLUI Database

CITY OF OTTAWA ("the City") is the owner of the Historical Land Use Inventory ("HLUI"), a database of information on the type and location of land uses within the geographic area of Ottawa, which had or have the potential to cause contamination in soil, groundwater or surface water.

The City, in providing information from the HLUI, to Paterson Group ("the Requester") does so only under the following conditions and understanding:

1. The HLUI may contain erroneous information given that such records and sources of information may be flawed. Changes in municipal addresses over time may have introduced error in such records and sources of information. The City is not responsible for any errors or omissions in the HLUI and reserves the right to change and update the HLUI without further notice. The City does not, however, make any commitment to update the HLUI. Accordingly, all information from the HLUI is provided on an "as is" basis with no representation or warranty by the City with respect to the information's accuracy or exhaustiveness in responding to the request.
2. City staff will perform a search of the HLUI based on the information given by the Requester. City staff will make every effort to be accurate, however, the City does not provide an assurance, guarantee, warranty, representation (express or implied), as to the availability, accuracy, completeness or currency of information which will be provided to the Requester. The HLUI in no way confirms the presence or absence of contamination or pollution of any kind. The information provided by the City to the Requester is provided on the assumption that it will not be relied upon by any person whatsoever. The City denies all liability to any such persons attempting to rely on any information provided from the HLUI database.
3. The City, its employees, servants, agents, boards, officials or contractors take no responsibility for any actions, claims, losses, liability, judgments, demands, expenses, costs, damages or harm suffered by any person whatsoever including negligence in compiling or disseminating information in the HLUI.
4. Copyright is reserved to the City.
5. Any use of the information provided from the HLUI which a third party makes, or any reliance on or decisions to be based on it, are the responsibilities of such third parties. The City, its employees, servants, agents, boards, officials or contractors accept no responsibility for any damages, if any, suffered by a third party as a result of decisions made as a result of an information search of the HLUI.
6. Any use of this service by the Requestor indicates an acknowledgement, acceptance and limits of this disclaimer.
7. All information collected under this request and all records provided in response to this request are subject to the provisions of the Municipal Freedom of Information and Protection of Privacy Act, R.S.O. 1990, c. M.56, as amended.

Signed: 

Dated (dd/mm/yyyy): 22/03/2021

Per: Jesse Andrechek

(Please print name)

Title: Environmental Consultant

Company: Paterson Group Inc

154 Colonnade Road South
Ottawa, Ontario
Canada, K2E 7J5
Tel: (613) 226-7381
Fax: (613) 226-6344

March 16, 2021
File: PE5204-LET.01

City of Ottawa
110 Laurier Avenue W
Ottawa, Ontario
K1P 1J1

Geotechnical Engineering
Environmental Engineering
Hydrogeology
Geological Engineering
Materials Testing
Building Science

Subject: **Authorization Letter, HLUI Search
Phase I-Environmental Site Assessment
359 Kent Street, 436 and 444 MacLaren Street
Ottawa, Ontario**

www.patersongroup.ca

Dear Sir or Madame,

Please consider this letter as confirmation that Paterson Group has been retained to conduct a Phase I-Environmental Site Assessment at the aforementioned property.

With this letter, the property owner authorizes the City of Ottawa and other regulatory bodies to release, to Paterson Group, information requested for the purpose of completing an environmental assessment of the property.

Name of Company/Property Owner: Kent MacLaren Co-Tenancy

Name of Representative: Derek Howe

Authorization of Representative: 

Date: March 18, 2021



DATABASE REPORT

Project Property: *PE5204 - Phase I ESA
359 Kent Street, 436 and 444 MacLaren
Street
Ottawa ON K2P 2M8*

Project No: *PE5204*

Report Type: *Standard Report*

Order No: *21031600063*

Requested by: *Paterson Group Inc.*

Date Completed: *March 19, 2021*

Table of Contents

Table of Contents.....	2
Executive Summary.....	3
Executive Summary: Report Summary.....	4
Executive Summary: Site Report Summary - Project Property.....	6
Executive Summary: Site Report Summary - Surrounding Properties.....	8
Executive Summary: Summary By Data Source.....	31
Map.....	60
Aerial.....	61
Topographic Map.....	62
Detail Report.....	63
Unplottable Summary.....	220
Unplottable Report.....	223
Appendix: Database Descriptions.....	244
Definitions.....	253

Notice: IMPORTANT LIMITATIONS and YOUR LIABILITY

Reliance on information in Report: This report DOES NOT replace a full Phase I Environmental Site Assessment but is solely intended to be used as a database review of environmental records.

License for use of information in Report: No page of this report can be used without this cover page, this notice and the project property identifier. The information in Report(s) may not be modified or re-sold.

Your Liability for misuse: Using this Service and/or its reports in a manner contrary to this Notice or your agreement will be in breach of copyright and contract and ERIS may obtain damages for such mis-use, including damages caused to third parties, and gives ERIS the right to terminate your account, rescind your license to any previous reports and to bar you from future use of the Service.

No warranty of Accuracy or Liability for ERIS: The information contained in this report has been produced by ERIS Information Limited Partnership ("ERIS") using various sources of information, including information provided by Federal and Provincial government departments. The report applies only to the address and up to the date specified on the cover of this report, and any alterations or deviation from this description will require a new report. This report and the data contained herein does not purport to be and does not constitute a guarantee of the accuracy of the information contained herein and does not constitute a legal opinion nor medical advice. Although ERIS has endeavored to present you with information that is accurate, ERIS disclaims, any and all liability for any errors, omissions, or inaccuracies in such information and data, whether attributable to inadvertence, negligence or otherwise, and for any consequences arising therefrom. Liability on the part of ERIS is limited to the monetary value paid for this report.

Trademark and Copyright: You may not use the ERIS trademarks or attribute any work to ERIS other than as outlined above. This Service and Report (s) are protected by copyright owned by ERIS Information Limited Partnership. Copyright in data used in the Service or Report(s) (the "Data") is owned by ERIS or its licensors. The Service, Report(s) and Data may not be copied or reproduced in whole or in any substantial part without prior written consent of ERIS.

Executive Summary

Property Information:

Project Property: PE5204 - Phase I ESA
359 Kent Street, 436 and 444 MacLaren Street Ottawa ON K2P 2M8

Project No: PE5204

Coordinates:

Latitude: 45.4136484
Longitude: -75.6974358
UTM Northing: 5,029,139.72
UTM Easting: 445,428.36
UTM Zone: 18T

Elevation: 256 FT
77.88 M

Order Information:

Order No: 21031600063
Date Requested: March 16, 2021
Requested by: Paterson Group Inc.
Report Type: Standard Report

Historical/Products:

Executive Summary: Report Summary

<i>Database</i>	<i>Name</i>	<i>Searched</i>	<i>Project Property</i>	<i>Within 0.25 km</i>	<i>Total</i>
AAGR	<i>Abandoned Aggregate Inventory</i>	Y	0	0	0
AGR	<i>Aggregate Inventory</i>	Y	0	0	0
AMIS	<i>Abandoned Mine Information System</i>	Y	0	0	0
ANDR	<i>Anderson's Waste Disposal Sites</i>	Y	0	0	0
AST	<i>Aboveground Storage Tanks</i>	Y	0	0	0
AUWR	<i>Automobile Wrecking & Supplies</i>	Y	0	0	0
BORE	<i>Borehole</i>	Y	0	4	4
CA	<i>Certificates of Approval</i>	Y	0	6	6
CDRY	<i>Dry Cleaning Facilities</i>	Y	0	2	2
CFOT	<i>Commercial Fuel Oil Tanks</i>	Y	0	0	0
CHEM	<i>Chemical Manufacturers and Distributors</i>	Y	0	0	0
CHM	<i>Chemical Register</i>	Y	0	0	0
CNG	<i>Compressed Natural Gas Stations</i>	Y	0	0	0
COAL	<i>Inventory of Coal Gasification Plants and Coal Tar Sites</i>	Y	0	0	0
CONV	<i>Compliance and Convictions</i>	Y	0	0	0
CPU	<i>Certificates of Property Use</i>	Y	0	0	0
DRL	<i>Drill Hole Database</i>	Y	0	0	0
DTNK	<i>Delisted Fuel Tanks</i>	Y	0	5	5
EASR	<i>Environmental Activity and Sector Registry</i>	Y	0	0	0
EBR	<i>Environmental Registry</i>	Y	0	0	0
ECA	<i>Environmental Compliance Approval</i>	Y	0	3	3
EEM	<i>Environmental Effects Monitoring</i>	Y	0	0	0
EHS	<i>ERIS Historical Searches</i>	Y	1	62	63
EIIS	<i>Environmental Issues Inventory System</i>	Y	0	0	0
EMHE	<i>Emergency Management Historical Event</i>	Y	0	0	0
EPAR	<i>Environmental Penalty Annual Report</i>	Y	0	0	0
EXP	<i>List of Expired Fuels Safety Facilities</i>	Y	0	3	3
FCON	<i>Federal Convictions</i>	Y	0	0	0
FCS	<i>Contaminated Sites on Federal Land</i>	Y	0	0	0
FOFT	<i>Fisheries & Oceans Fuel Tanks</i>	Y	0	0	0
FRST	<i>Federal Identification Registry for Storage Tank Systems (FIRSTS)</i>	Y	0	0	0
FST	<i>Fuel Storage Tank</i>	Y	0	3	3
FSTH	<i>Fuel Storage Tank - Historic</i>	Y	0	1	1
GEN	<i>Ontario Regulation 347 Waste Generators Summary</i>	Y	7	126	133
GHG	<i>Greenhouse Gas Emissions from Large Facilities</i>	Y	0	0	0
HINC	<i>TSSA Historic Incidents</i>	Y	0	0	0

Database	Name	Searched	Project Property	Within 0.25 km	Total
IAFT	<i>Indian & Northern Affairs Fuel Tanks</i>	Y	0	0	0
INC	<i>Fuel Oil Spills and Leaks</i>	Y	0	3	3
LIMO	<i>Landfill Inventory Management Ontario</i>	Y	0	0	0
MINE	<i>Canadian Mine Locations</i>	Y	0	0	0
MNR	<i>Mineral Occurrences</i>	Y	0	0	0
NATE	<i>National Analysis of Trends in Emergencies System (NATES)</i>	Y	0	0	0
NCPL	<i>Non-Compliance Reports</i>	Y	0	0	0
NDFT	<i>National Defense & Canadian Forces Fuel Tanks</i>	Y	0	0	0
NDSP	<i>National Defense & Canadian Forces Spills</i>	Y	0	0	0
NDWD	<i>National Defence & Canadian Forces Waste Disposal Sites</i>	Y	0	0	0
NEBI	<i>National Energy Board Pipeline Incidents</i>	Y	0	0	0
NEBP	<i>National Energy Board Wells</i>	Y	0	0	0
NEES	<i>National Environmental Emergencies System (NEES)</i>	Y	0	0	0
NPCB	<i>National PCB Inventory</i>	Y	0	1	1
NPRI	<i>National Pollutant Release Inventory</i>	Y	0	0	0
OGWE	<i>Oil and Gas Wells</i>	Y	0	0	0
OOGW	<i>Ontario Oil and Gas Wells</i>	Y	0	1	1
OPCB	<i>Inventory of PCB Storage Sites</i>	Y	0	0	0
ORD	<i>Orders</i>	Y	0	0	0
PAP	<i>Canadian Pulp and Paper</i>	Y	0	0	0
PCFT	<i>Parks Canada Fuel Storage Tanks</i>	Y	0	0	0
PES	<i>Pesticide Register</i>	Y	0	11	11
PINC	<i>Pipeline Incidents</i>	Y	0	3	3
PRT	<i>Private and Retail Fuel Storage Tanks</i>	Y	0	4	4
PTTW	<i>Permit to Take Water</i>	Y	0	0	0
REC	<i>Ontario Regulation 347 Waste Receivers Summary</i>	Y	0	0	0
RSC	<i>Record of Site Condition</i>	Y	0	2	2
RST	<i>Retail Fuel Storage Tanks</i>	Y	0	0	0
SCT	<i>Scott's Manufacturing Directory</i>	Y	1	12	13
SPL	<i>Ontario Spills</i>	Y	0	15	15
SRDS	<i>Wastewater Discharger Registration Database</i>	Y	0	0	0
TANK	<i>Anderson's Storage Tanks</i>	Y	0	0	0
TCFT	<i>Transport Canada Fuel Storage Tanks</i>	Y	0	0	0
VAR	<i>Variances for Abandonment of Underground Storage Tanks</i>	Y	0	0	0
WDS	<i>Waste Disposal Sites - MOE CA Inventory</i>	Y	0	0	0
WDSH	<i>Waste Disposal Sites - MOE 1991 Historical Approval Inventory</i>	Y	0	0	0
WWIS	<i>Water Well Information System</i>	Y	0	23	23
Total:			9	290	299

Executive Summary: Site Report Summary - Project Property

<i>Map Key</i>	<i>DB</i>	<i>Company/Site Name</i>	<i>Address</i>	<i>Dir/Dist (m)</i>	<i>Elev diff (m)</i>	<i>Page Number</i>
1	SCT	Canvet Publications Ltd.	359 Kent St Suite 407 Ottawa ON K2P 0R6	-/0.0	0.00	63
1	GEN	CANVET PUBLICATIONS LTD.	359 KENT STREET, SUITE 504 OTTAWA ON K2P 0R6	-/0.0	0.00	63
1	GEN	CANVET PUBLICATIONS LTD. 08-145	359 KENT STREET, SUITE 504 OTTAWA ON K2P 0R6	-/0.0	0.00	63
1	GEN	CANVET PUBLICATIONS LTD.	359 KENT STREET SUITE 504 OTTAWA ON	-/0.0	0.00	63
1	GEN	DOMINION COMMAND ROYAL CANADIAN LEGION	359 KENT STREET PRINT SHOP OTTAWA ON K2P 0R7	-/0.0	0.00	64
1	GEN	DOMINION COMMAND ROYAL CANADIAN LEGION	359 KENT STREET OTTAWA ON K2P 0R7	-/0.0	0.00	64
1	EHS		359 Kent Street Ottawa ON K2P 0R6	-/0.0	0.00	64
1	GEN	Taggart Corporation	359 Kent St Ottawa ON K2P 0R6	-/0.0	0.00	65
1	GEN	359 Kent Street Ltd.	359 Kent Street Ottawa ON K2P 0R6	-/0.0	0.00	65

<i>Map Key</i>	<i>DB</i>	<i>Company/Site Name</i>	<i>Address</i>	<i>Dir/Dist (m)</i>	<i>Elev diff (m)</i>	<i>Page Number</i>
--------------------	-----------	--------------------------	----------------	---------------------	--------------------------	------------------------

Executive Summary: Site Report Summary - Surrounding Properties

Map Key	DB	Company/Site Name	Address	Dir/Dist (m)	Elev Diff (m)	Page Number
2	GEN	WILLIAM E. CARSON, DC	430 MACLAREN STREET OTTAWA ON K2P 0M8	ENE/31.6	-0.31	65
2	GEN	WILLIAM E. CARSON, DC 41-254	430 MACLAREN STREET OTTAWA ON K2P 0M8	ENE/31.6	-0.31	65
3	EHS		422/430 MacLaren Street Ottawa ON K2P 0M8	NE/40.2	-0.24	66
3	EHS		422/430 MacLaren Street Ottawa ON K2P 0M8	NE/40.2	-0.24	66
3	EHS		422/430 MacLaren Street Ottawa ON K2P 0M8	NE/40.2	-0.24	66
4	WWIS		7, 9, 11 FLORENCE ST. OTTAWA ON <i>Well ID: 7103047</i>	ENE/43.8	-0.24	66
5	EHS		422 MacLaren St Ottawa ON K2P0M8	NE/46.5	-0.24	69
6	EHS		450 MacLaren Street Ottawa ON K2P 2A7	W/47.1	0.00	70
7	GEN	CANVET PUBLICATIONS LTD.	354 KENT STREET, SUITE 504 OTTAWA ON K2P 0R6	SW/50.8	0.00	70
8	WWIS		381 KENT ST Ottawa ON <i>Well ID: 7157724</i>	ESE/57.7	-1.03	70
9	GEN	WALLACE KEARNEY MCGILL ADVERTISING	412 MACLAREN ST. OTTAWA ON K2P 0M8	ENE/60.2	-1.03	76
9	GEN	WALLACE KEARNEY MCGILL ADVERTISING41-370	412 MACLAREN ST. OTTAWA ON K2P 0M8	ENE/60.2	-1.03	76

Map Key	DB	Company/Site Name	Address	Dir/Dist (m)	Elev Diff (m)	Page Number
10	EHS		441 MACLAREN STREET OTTAWA ON K2P 2H3	NW/62.8	0.00	77
10	EHS		441 MacLaren Ottawa ON	NW/62.8	0.00	77
10	GEN	Dental Anaesthesia Group	441 MacLaren Street Suite 370 Ottawa ON	NW/62.8	0.00	77
10	GEN	Sedation Dental Group	Suite 370 441 MacLaren St Ottawa ON K2P 2H3	NW/62.8	0.00	77
10	GEN	Elevation Elevator Inc.	441 MacLaren Ottawa ON K2P 2R2	NW/62.8	0.00	78
10	GEN	Sedation Dental Group	Suite 370 441 MacLaren St Ottawa ON K2P 2H3	NW/62.8	0.00	78
10	GEN	Dental Anaesthesia Group	Suite 370 441 MacLaren St Ottawa ON K2P 2H3	NW/62.8	0.00	78
10	GEN	Sedation Dental Group	Suite 370 441 MacLaren St Ottawa ON K2P 2H3	NW/62.8	0.00	79
10	GEN	Sedation Dental Group	Suite 370 441 MacLaren St Ottawa ON K2P 2H3	NW/62.8	0.00	79
11	GEN	Dr P BIRSILA & DR. A AMZAR DENTISTRY PC	437 GILMOUR ST OTTAWA ON K2P0R5	E/65.0	-1.00	80
11	GEN	Dr P BIRSILA & DR. A AMZAR DENTISTRY PC	437 GILMOUR ST OTTAWA ON K2P0R5	E/65.0	-1.00	80
11	GEN	Dr P BIRSILA & DR. A AMZAR DENTISTRY PC	437 GILMOUR ST OTTAWA ON K2P0R5	E/65.0	-1.00	80
11	GEN	Dr P BIRSILA & DR. A AMZAR DENTISTRY PC	437 GILMOUR ST OTTAWA ON K2P0R5	E/65.0	-1.00	81

Map Key	DB	Company/Site Name	Address	Dir/Dist (m)	Elev Diff (m)	Page Number
<u>12</u>	EHS		437 Gilmour Street Ottawa ON K2P 0R5	E/72.9	-1.00	<u>81</u>
<u>13</u>	EHS		429 MacLaren Street Ottawa ON K2P 0M7	NNE/79.4	-1.08	<u>81</u>
<u>14</u>	WWIS		19 MCLAREN ON <i>Well ID: 7233876</i>	NNW/79.4	0.00	<u>81</u>
<u>15</u>	WWIS		429 MC LEARN OTTAWA ON <i>Well ID: 7233875</i>	NNW/85.5	0.00	<u>85</u>
<u>16</u>	GEN	DYNACARE LABORATORIES	381 KENT STREET SUITE 208 OTTAWA ON K2P 2A8	SE/90.5	-1.03	<u>88</u>
<u>16</u>	GEN	DYNACARE LABORATORIES 13-100	381 KENT ST. SUITE 208 C/O 1095 CARLING AVE. SUITE 500 OTTAWA ON K2P 2A8	SE/90.5	-1.03	<u>88</u>
<u>16</u>	GEN	DYNACARE LABORATORIES LIMITED	381 KENT STREET SUITE 208 OTTAWA ON K2P 2A8	SE/90.5	-1.03	<u>88</u>
<u>16</u>	GEN	DOUGLASS LABORATORY SERVICES LTD.	381 KENT STREET OTTAWA ON K2P 2A8	SE/90.5	-1.03	<u>89</u>
<u>16</u>	GEN	DOUGLASS LABORATORY SERVICES LTD.	381 KENT STREET OTTAWA ON K2P 2A8	SE/90.5	-1.03	<u>89</u>
<u>16</u>	GEN	DOUGLASS (SEE&USE ON0245632) 13-100	381 KENT STREET C/O 1385 BANK ST., SUITE 205 OTTAWA ON K2P 2A8	SE/90.5	-1.03	<u>90</u>
<u>16</u>	GEN	CARLETON PLACE IDA DRUGMART	381 KENT STREET OTTAWA ON K2P 2A8	SE/90.5	-1.03	<u>90</u>
<u>16</u>	EHS		381 Kent Street Ottawa ON K2P 2A8	SE/90.5	-1.03	<u>90</u>
<u>16</u>	EHS		381 Kent Street Ottawa ON K2P 2A8	SE/90.5	-1.03	<u>91</u>

<i>Map Key</i>	<i>DB</i>	<i>Company/Site Name</i>	<i>Address</i>	<i>Dir/Dist (m)</i>	<i>Elev Diff (m)</i>	<i>Page Number</i>
16	EHS		381 Kent Street Ottawa ON K2P 2A8	SE/90.5	-1.03	91
16	GEN	Dr. Howard Levine	381 Kent St. Unit 381 Ottawa ON K2P 2A8	SE/90.5	-1.03	91
16	GEN	Dr. Howard Levine	381 Kent St. Unit 381 Ottawa ON K2P 2A8	SE/90.5	-1.03	91
16	GEN	Dr. Howard Levine	381 Kent St. Unit 381 Ottawa ON K2P 2A8	SE/90.5	-1.03	92
16	GEN	Dr. Howard Levine	381 Kent St. Unit 500 Ottawa ON	SE/90.5	-1.03	92
16	GEN	Dr J Rochon Dr P Racicot	381 kent street,suite 508 ottawa ON K2P2A8	SE/90.5	-1.03	92
16	GEN	Dr. Karine Plieva	310-381 Kent Street Ottawa ON K2P2A8	SE/90.5	-1.03	93
16	GEN	Dr. Howard Levine	381 Kent St. Unit 500 Ottawa ON K2P 2A8	SE/90.5	-1.03	93
16	GEN	Dr. Howard Levine	381 Kent St. Unit 500 Ottawa ON K2P 2A8	SE/90.5	-1.03	93
16	GEN	Dr J Rochon Dr P Racicot	381 kent street,suite 508 ottawa ON K2P2A8	SE/90.5	-1.03	94
16	GEN	Dr. Howard Levine	381 Kent St. Unit 500 Ottawa ON K2P 2A8	SE/90.5	-1.03	94
16	GEN	Dr J Rochon Dr P Racicot	381 kent street,suite 508 ottawa ON K2P2A8	SE/90.5	-1.03	94
16	GEN	Dr. Karine Plieva	310-381 Kent Street Ottawa ON K2P2A8	SE/90.5	-1.03	94

Map Key	DB	Company/Site Name	Address	Dir/Dist (m)	Elev Diff (m)	Page Number
16	GEN	Kent Street Dental Dental Corp of Canada	381 Kent St # 326 Ottawa ON K2P 2A8	SE/90.5	-1.03	95
16	GEN	Dr J Rochon Dr P Racicot	381 kent street,suite 508 ottawa ON K2P2A8	SE/90.5	-1.03	95
16	GEN	Dr. Howard Levine	381 Kent St. Unit 500 Ottawa ON K2P 2A8	SE/90.5	-1.03	95
16	GEN	Dr. Karine Plieva	310-381 Kent Street Ottawa ON K2P2A8	SE/90.5	-1.03	96
16	GEN	Dr. Howard Levine	381 Kent St. Unit 500 Ottawa ON K2P 2A8	SE/90.5	-1.03	96
16	GEN	Dr J Rochon Dr P Racicot	381 kent street,suite 508 ottawa ON K2P2A8	SE/90.5	-1.03	96
16	GEN	Kent Street Dental Dental Corp of Canada	381 Kent St # 326 Ottawa ON K2P 2A8	SE/90.5	-1.03	97
16	GEN	Seguin Dental	500-381 Kent Street ottawa ON K2P 2A8	SE/90.5	-1.03	97
17	GEN	THE PROPERTY GROUP	404 McLAREN ST OTTAWA ON	NE/92.3	-1.00	97
18	GEN	DENTISTRY CANADA FUND	427 GILMORE STREET OTTAWA ON K2P 0R5	E/92.5	-1.00	97
19	EHS		436 Gilmour Street Ottawa ON K2P 0R8	ESE/99.4	-1.00	98
20	EHS		436 Gilmour St Ottawa ON K2P0R8	ESE/99.4	-1.00	98
21	WWIS		429 MC LEARN Ottawa ON	NNW/99.7	0.00	98

Map Key	DB	Company/Site Name	Address	Dir/Dist (m)	Elev Diff (m)	Page Number
			Well ID: 7233874			
22	EHS		381 Kent St Ottawa ON K2P2A8	SE/106.2	-1.03	102
23	PRT	519059 ONTARIO LTD	328 KENT ST OTTAWA ON K2P 2A6	WNW/111.0	0.31	102
23	PRT	519059 ONTARIO LTD	328 KENT ST OTTAWA ON K2P2A6	WNW/111.0	0.31	102
23	DTNK	519059 ONTARIO LTD	328 KENT ST OTTAWA ON K2P 2A6	WNW/111.0	0.31	102
23	DTNK	519059 ONTARIO LTD	328 KENT ST OTTAWA ON	WNW/111.0	0.31	102
24	EHS		428 Gilmour Street Ottawa ON K2P 0R8	E/111.3	-1.00	103
25	EHS		488 Gilmour Street Ottawa ON K1R 5L4	SSW/111.4	0.00	103
26	GEN	PSL Mechanical	415 McLaren St Ottawa ON K2P 2C8	NNE/114.8	-1.08	103
27	BORE		ON	SE/115.7	-1.00	103
28	CA	CLARIDGE HOMES (SOMERSET) INC.	SOMERSET ST.W./KENT ST. OTTAWA CITY ON	NW/126.2	-0.06	106
29	SPL	UNKNOWN	SOMERSET AND KENT STREET OTTAWA CITY ON	NW/126.3	-0.06	106
30	BORE		ON	WNW/127.8	1.00	106
31	EHS		420 Gilmour Street Ottawa ON K2P 0R9	E/128.2	-1.00	108

Map Key	DB	Company/Site Name	Address	Dir/Dist (m)	Elev Diff (m)	Page Number
32	EHS		420 Gilmour Street Ottawa ON	E/128.7	-1.00	108
33	INC		29 JAMES STREET, OTTAWA ON K2P 0T4	ESE/129.2	-1.00	108
34	WWIS		320 GILMOUR ST Ottawa ON <i>Well ID: 7179838</i>	E/135.8	-1.00	109
34	WWIS		320 GILMOUR ST Ottawa ON <i>Well ID: 7179839</i>	E/135.8	-1.00	112
35	PINC		486 MacLaren Street, Ottawa ON	WSW/136.7	1.00	114
36	GEN	SOMERSET CHIROPRACTIC CLINIC	460 SOMERSET ST. WEST OTTAWA ON K1R 5J8	WNW/142.9	1.00	115
36	GEN	SOMERSET CHIROPRACTIC CLINIC 35-311	460 SOMERSET ST. WEST OTTAWA ON K1R 5J8	WNW/142.9	1.00	115
37	WWIS		ON <i>Well ID: 7211109</i>	WNW/143.7	1.00	115
38	SCT	Soundmaster Ltd.	386 MacLaren St Ottawa ON K2P 0M8	ENE/143.8	-1.00	117
39	EHS		380 Somerset St W Ottawa ON K2P2R2	NNE/143.8	-1.00	117
40	PRT	SOMERSET SUNOCO	429 SOMERSET ST OTTAWA ON K2P0K1	NNW/145.0	0.00	118
40	GEN	CLARRIDGE HOMES	419-429 SOMERSET STREET OTTAWA ON K2P 2P5	NNW/145.0	0.00	118
40	GEN	Clarridge Homes	419-429 SOMERSET ST. OTTAWA ON K1N 6W8	NNW/145.0	0.00	118

Map Key	DB	Company/Site Name	Address	Dir/Dist (m)	Elev Diff (m)	Page Number
40	DTNK	SAVEWAY GAS & FUELS LTD	429 SOMERSET ST W OTTAWA ON K2P 0K1	NNW/145.0	0.00	118
40	DTNK	MARK TAZA	429 SOMERSET ST W OTTAWA ON K2P 0K1	NNW/145.0	0.00	119
40	DTNK	MARK TAZA	429 SOMERSET ST W OTTAWA ON	NNW/145.0	0.00	119
40	EXP	MARK TAZA	429 SOMERSET ST W OTTAWA K2P 0K1 ON CA ON	NNW/145.0	0.00	119
40	EXP	MARK TAZA	429 SOMERSET ST W OTTAWA K2P 0K1 ON CA ON	NNW/145.0	0.00	120
40	FST	MARK TAZA	429 SOMERSET ST W OTTAWA K2P 0K1 ON CA ON	NNW/145.0	0.00	120
40	FST	MARK TAZA	429 SOMERSET ST W OTTAWA K2P 0K1 ON CA ON	NNW/145.0	0.00	121
41	EHS		380 &386 Somerset St W/296 Bank St Ottawa ON	NE/145.2	-1.00	121
41	GEN	DUFRESNE PILING COMPANY (1967) LTD.	380 SOMERSET STREET WEST OTTAWA ON K2P 2R2	NE/145.2	-1.00	121
42	EHS		296 Bank St Ottawa ON K2P1X8	NE/147.7	-1.00	121
43	INC		384 MacLaren Street, Ottawa ON	ENE/148.9	-1.00	122
43	SPL	Enbridge Gas Distribution Inc.	384 MacLaren St Ottawa ON K2P 0M8	ENE/148.9	-1.00	122

Map Key	DB	Company/Site Name	Address	Dir/Dist (m)	Elev Diff (m)	Page Number
43	WWIS		384 MC LAUREN RD OTTAWA ON <i>Well ID: 7212003</i>	ENE/148.9	-1.00	123
44	GEN	CentreTown Pharmacy Inc.	326 Bank Street ottawa ON K2P 1Y1	ENE/151.0	-1.00	126
44	GEN	CentreTown Pharmacy Inc.	326 Bank Street ottawa ON K2P 1Y1	ENE/151.0	-1.00	126
44	GEN	CentreTown Pharmacy Inc.	326 Bank Street ottawa ON K2P 1Y1	ENE/151.0	-1.00	126
44	WWIS		366 382 BANK STREET Ottawa ON <i>Well ID: 7295729</i>	ENE/151.0	-1.00	127
44	GEN	CentreTown Pharmacy Inc.	326 Bank Street ottawa ON K2P 1Y1	ENE/151.0	-1.00	129
45	WWIS		320 GILMOUR ST Ottawa ON <i>Well ID: 7179840</i>	E/151.1	-1.31	130
46	PRT	BUDGET CAR & TRUCK RENTALS OF OTTAWA	443 SOMERSET ST W OTTAWA ON K1R 5J7	WNW/155.3	1.00	132
46	EHS		443 Somerset St. West Ottawa ON K1R 5J7	WNW/155.3	1.00	133
46	FSTH	BUDGET CAR & TRUCK RENTALS OF OTTAWA	443 SOMERSET ST W OTTAWA ON K1R 5J7	WNW/155.3	1.00	133
46	GEN	Budget Car Inc	443 Somerset St. West Ottawa ON K1R 5J7	WNW/155.3	1.00	133
46	RSC	Avraham Holdings Inc.	443 SOMERSET ST W, OTTAWA, ON, K1R 5J7 OTTAWA ON K1R 5J7	WNW/155.3	1.00	133
46	GEN	Budget Car Inc	443 Somerset St. West Ottawa ON K1R 5J7	WNW/155.3	1.00	134

Map Key	DB	Company/Site Name	Address	Dir/Dist (m)	Elev Diff (m)	Page Number
46	GEN	Budget Car Inc	443 Somerset St. West Ottawa ON K1R 5J7	WNW/155.3	1.00	134
46	GEN	Budget Car Inc	443 Somerset St. West Ottawa ON K1R 5J7	WNW/155.3	1.00	134
46	GEN	Budget Car Inc	443 Somerset St. West Ottawa ON	WNW/155.3	1.00	135
46	GEN	Budget Car Inc	443 Somerset St. West Ottawa ON K1R 5J7	WNW/155.3	1.00	135
46	GEN	Budget Car Inc	443 Somerset St. West Ottawa ON K1R 5J7	WNW/155.3	1.00	135
46	GEN	Budget Car Inc	443 Somerset St. West Ottawa ON K1R 5J7	WNW/155.3	1.00	136
46	GEN	Budget Car Inc	443 Somerset St. West Ottawa ON K1R 5J7	WNW/155.3	1.00	136
46	GEN	Budget Car Inc	443 Somerset St. West Ottawa ON K1R 5J7	WNW/155.3	1.00	136
46	EXP	BUDGET CAR & TRUCK RENTALS OF OTTAWA	443 SOMERSET ST W OTTAWA K1R 5J7 ON CA ON	WNW/155.3	1.00	136
46	FST	BUDGET CAR & TRUCK RENTALS OF OTTAWA	443 SOMERSET ST W OTTAWA K1R 5J7 ON CA ON	WNW/155.3	1.00	137
47	WWIS		384 MCLAUREN RD OTTAWA ON Well ID: 7212004	ENE/156.1	-1.00	137
48	EHS		58 James St Ottawa ON K2P 0T6	SE/156.9	-1.00	140
49	EHS		447 Somerset Street West Ottawa ON K1R 5J7	WNW/157.8	1.00	140

Map Key	DB	Company/Site Name	Address	Dir/Dist (m)	Elev Diff (m)	Page Number
49	EHS		447 Somerset Street West Ottawa ON K1R 5J7	WNW/157.8	1.00	141
49	EHS		447 Somerset Street West Ottawa ON K1R 5J7	WNW/157.8	1.00	141
49	EHS		447 Somerset Street West Ottawa ON K1R 5J7	WNW/157.8	1.00	141
50	WWIS		366 382 BANK STREET Ottawa ON <i>Well ID: 7295731</i>	E/158.2	-2.11	141
51	WWIS		366 382 BANK STREET Ottawa ON <i>Well ID: 7295730</i>	E/158.3	-2.11	144
52	WWIS		180 WALLER ST OTTAWA ON <i>Well ID: 7212067</i>	ENE/158.8	-1.00	147
53	SPL		50 James St Ottawa ON K2P 0T6	SE/159.0	-1.00	150
53	INC		50 JAMES STREET, OTTAWA ON	SE/159.0	-1.00	150
54	WWIS		21 JAMES ST OTTAWA ON <i>Well ID: 7186496</i>	E/166.7	-1.31	151
55	WWIS		366 382 BANKS STREET Ottawa ON <i>Well ID: 7295732</i>	E/167.0	-2.11	154
56	PES	HARTMAN'S YOUR INDEPENDENT GROCER	296 BANK STREET OTTAWA ON K2P 1X8	NE/167.9	-0.94	156
56	PES	HARTMAN'S YOUR INDEPENDENT GROCER	296 BANK STREET OTTAWA ON K2P 1X8	NE/167.9	-0.94	157
56	PES	HARTMAN'S YOUR INDEPENDENT GROCER	296 BANK ST OTTAWA ON K2P 1X8	NE/167.9	-0.94	157

Map Key	DB	Company/Site Name	Address	Dir/Dist (m)	Elev Diff (m)	Page Number
56	PES	HARTMAN'S YOUR INDEPENDENT GROCER	296 BANK ST OTTAWA ON K2P 1X8	NE/167.9	-0.94	158
56	SPL	Parson Refrigeration (1985) Ltd.	296 Bank St. Ottawa ON K2P 1X8	NE/167.9	-0.94	158
56	CA	Bank and Somerset Holdings Limited	296 Bank Street Ottawa ON K2P 1X8	NE/167.9	-0.94	158
56	PES	HARTMAN'S YOUR INDEPENDENT GROCER	296 BANK ST OTTAWA ON K2P 1X8	NE/167.9	-0.94	159
56	SPL	Parson Refrigeration (1985) Ltd.	296 Bank St Ottawa ON	NE/167.9	-0.94	159
56	PES	MASSINE ENTERPRISES INC. O/A MASSINE'S YOUR INDEPENDENT GROCER	296 BANK ST OTTAWA ON K2P1X8	NE/167.9	-0.94	160
56	PES	LOBLAWS INC O/A BANK STREET YOUR INDEPENDENT GROCER	296 BANK ST OTTAWA ON K2P1X8	NE/167.9	-0.94	160
56	PES	HARTMAN'S YOUR INDEPENDENT GROCER	296 BANK ST OTTAWA ON K2P1X8	NE/167.9	-0.94	160
56	ECA	Bank and Somerset Holdings Limited	296 Bank Street Ottawa ON K2P 1X8	NE/167.9	-0.94	161
56	GEN	Loblaw Companies Limited	296 Bank St. Ottawa ON K2P 1X8	NE/167.9	-0.94	161
56	GEN	Loblaw Companies Limited	296 Bank St. Ottawa ON K2P 1X8	NE/167.9	-0.94	161
56	GEN	LOBLAWS INC.	296 Bank St. Ottawa ON K2P 1X8	NE/167.9	-0.94	162
56	PES	HARTMAN'S YOUR INDEPENDENT GROCER	296 BANK ST OTTAWA ON K2P1X8	NE/167.9	-0.94	162

Map Key	DB	Company/Site Name	Address	Dir/Dist (m)	Elev Diff (m)	Page Number
56	PES	HARTMAN'S YOUR INDEPENDENT GROCER	296 BANK ST OTTAWA ON K2P1X8	NE/167.9	-0.94	162
56	GEN	LOBLAWS INC.	296 Bank St. Ottawa ON K2P 1X8	NE/167.9	-0.94	163
57	SPL	Enbridge Gas Distribution Inc.	38 James Street Ottawa ON	ESE/168.9	-1.00	163
57	PINC	PIPELINE HIT - 1/2"	38 JAMES STREET,,OTTAWA,ON,K2P 0T6,CA ON	ESE/168.9	-1.00	164
58	EHS		21 James Street Ottawa ON K2P 0T5	ESE/168.9	-1.31	164
59	EHS		366 Bank Street Ottawa ON K2P 1Y4	E/172.1	-2.02	164
60	SPL		290-292 Kent Street UTM Zone:18 Easting: 445333.64 Northing:5029231.41 Ottawa ON	NW/176.0	1.00	165
61	CA	R.M. OF OTTAWA-CARLETON - O'CONNOR ST.	GILMOUR ST./BANK ST. OTTAWA CITY ON	E/176.0	-2.00	165
62	EHS		366 Bank St Ottawa ON K2P1Y4	E/176.4	-2.03	165
63	WWIS		366 382 BANK STREET Ottawa ON Well ID: 7295733	E/176.7	-2.02	166
64	EHS		366- 380 BANK STREET (EVENS ONLY) OTTAWA ON K2P 1Y4	E/176.8	-2.02	168
65	SPL	The Buzz<UNOFFICIAL>	374 Bank Street Ottawa ON	E/178.5	-2.02	169
66	WWIS		366 382 BANKS STREET Ottawa ON Well ID: 7295734	E/179.1	-2.03	169

Map Key	DB	Company/Site Name	Address	Dir/Dist (m)	Elev Diff (m)	Page Number
67	EHS		480 SOMERSET STREET OTTAWA ON	W/180.1	1.69	172
68	SPL	PRIVATE RESIDENCE	378 BANK ST. FURNACE OIL TANK OTTAWA CITY ON K2P 1Y4	E/181.8	-2.02	172
68	GEN	C.C.B. ELECTRIC WKS. LIMITED	378 BANK STREET OTTAWA ON K2P 1Y4	E/181.8	-2.02	173
68	GEN	C.C.B. ELECTRIC WKS. LIMITED	378 BANK STREET OTTAWA ON K2P 1Y4	E/181.8	-2.02	173
68	GEN	C.C.B. ELECTRIC WKS. LIMITED 07-123	378 BANK STREET OTTAWA ON K2P 1Y4	E/181.8	-2.02	174
68	GEN	C.C.B. ELECTRIC WORKS LIMITED	378 BANK STREET OTTAWA ON K2P 1Y4	E/181.8	-2.02	174
69	GEN	Ontario Addiction Treatment Centres	401 Somerset Street, West Ottawa ON K2P 0K1	N/183.0	-1.00	174
69	GEN	Dedicated National Pharmacy (In Receivership)	401 Somerset St West Ottawa ON K2P 0K1	N/183.0	-1.00	174
69	GEN	Dedicated National Pharmacy (In Receivership)	401 Somerset St West Ottawa ON K2P 0K1	N/183.0	-1.00	175
69	GEN	Ontario Addiction Treatment Centres	401 Somerset Street, West Ottawa ON K2P 0K1	N/183.0	-1.00	175
69	GEN	Ontario Addiction Treatment Centres	401 Somerset Street, West Ottawa ON K2P 0K1	N/183.0	-1.00	175
69	GEN	Ontario Addiction Treatment Centres	401 Somerset Street, West Ottawa ON	N/183.0	-1.00	176
69	GEN	Ontario Addiction Treatment Centres	401 Somerset Street, West Ottawa ON K2P0K1	N/183.0	-1.00	176

Map Key	DB	Company/Site Name	Address	Dir/Dist (m)	Elev Diff (m)	Page Number
69	GEN	Ontario Addiction Treatment Centres	401 Somerset Street, West Ottawa ON K2P0K1	N/183.0	-1.00	176
69	GEN	Ontario Addiction Treatment Centres	401 Somerset Street, West Ottawa ON K2P0K1	N/183.0	-1.00	176
69	GEN	Canadian Addiction Treatment Clinics LP	401 Somerset Street, West Ottawa ON K2P0K1	N/183.0	-1.00	177
69	GEN	Canadian Addiction Treatment Clinics LP	401 Somerset Street, West Ottawa ON K2P0K1	N/183.0	-1.00	177
70	WWIS		296 BANK ST. OTTAWA ON <i>Well ID: 7246842</i>	NE/183.3	-1.00	177
70	WWIS		296 BANK ST. OTTAWA ON <i>Well ID: 7246843</i>	NE/183.3	-1.00	180
71	SPL		471 Sommerset Street Ottawa ON	WNW/184.6	1.00	183
72	GEN	OTTAWA COMMUNITY HOUSING CORPORATION	395 SOMERSET STREET OTTAWA ON	N/186.4	0.11	183
72	GEN	Black & McDonald Ltd.	395 Somerset Ottawa ON K2L 4X8	N/186.4	0.11	183
73	GEN	Ottawa Mens Clinic	367 Bank st ottawa ON K2P 1Y2	E/189.0	-2.00	184
74	SCT	Chinese Cdn Community News	397 Kent St Ottawa ON K2P 2B1	SE/190.3	-0.97	184
75	EHS		382-386 Bank Street Ottawa ON K2P 1Y4	E/190.9	-2.00	184
75	EHS		382 - 386 Bank Street, Ottawa ON K2P 1Y4	E/190.9	-2.00	184

<i>Map Key</i>	<i>DB</i>	<i>Company/Site Name</i>	<i>Address</i>	<i>Dir/Dist (m)</i>	<i>Elev Diff (m)</i>	<i>Page Number</i>
76	EHS		281 Kent Street Ottawa ON K2P 2H8	NW/193.5	0.00	185
76	EHS		281 Kent Street Ottawa ON K2P 2H8	NW/193.5	0.00	185
76	EHS		281 Kent Street Ottawa ON K2P 2H8	NW/193.5	0.00	185
76	EHS		281 Kent Street Ottawa ON K2P 2H8	NW/193.5	0.00	185
77	GEN	Centretown Community Health Centre Inc.	420 Cooper Street Ottawa ON K2P 2N6	N/193.8	0.11	185
77	GEN	Centretown Community Health Centre Inc.	420 Cooper Street Ottawa ON K2P 2N6	N/193.8	0.11	186
77	GEN	Centretown Community Health Centre Inc.	420 Cooper Street Ottawa ON K2P 2N6	N/193.8	0.11	186
77	GEN	Centretown Community Health Centre Inc.	420 Cooper Street Ottawa ON	N/193.8	0.11	186
77	GEN	Centretown Community Health Centre Inc.	420 Cooper Street Ottawa ON K2P 2N6	N/193.8	0.11	187
77	GEN	Centretown Community Health Centre Inc.	420 Cooper Street Ottawa ON K2P 2N6	N/193.8	0.11	187
77	GEN	Centretown Community Health Centre Inc.	420 Cooper Street Ottawa ON K2P 2N6	N/193.8	0.11	187
77	GEN	Centretown Community Health Centre Inc.	420 Cooper Street Ottawa ON K2P 2N6	N/193.8	0.11	188
77	GEN	Centretown Community Health Centre Inc.	420 Cooper Street Ottawa ON K2P 2N6	N/193.8	0.11	188

Map Key	DB	Company/Site Name	Address	Dir/Dist (m)	Elev Diff (m)	Page Number
78	GEN	PEZOULAS BROTHER REALTY CO.	384 BANK ST. OTTAWA ON K2P 1Y4	E/196.4	-2.00	188
78	EHS		384 BANK STREET OTTAWA ON K2P 1Y4	E/196.4	-2.00	189
78	SCT	AssayNet Canada Inc.	384 Bank St Suite 330 Ottawa ON K2P 1Y4	E/196.4	-2.00	189
79	CA	Byron Galbraith Holland	530 Gilmour Street Ottawa ON	SW/199.1	-0.08	189
79	ECA	Byron Galbraith Holland	530 Gilmour Street Ottawa ON K1R 5L4	SW/199.1	-0.08	189
80	GEN	ASHLEY REPRODUCTIONS INC.	386 BANK STREET OTTAWA ON K2P 1Y4	E/201.6	-2.00	190
80	GEN	ASHLEY REPRODUCTIONS INC. 03-350	386 BANK STREET OTTAWA ON K2P 1Y4	E/201.6	-2.00	190
81	CA	Canadian Union of Public Employees Realty Holdings Incorporated	21 Florence Street and 20 James Street Ottawa ON	ESE/202.1	-2.00	190
81	ECA	Canadian Union of Public Employees Realty Holdings Incorporated	21 Florence St and 20 James Street Ottawa ON K2P 0W6	ESE/202.1	-2.00	191
82	GEN	FOSTER SPORT CENTER	305 BANK STREET OTTAWA ON K2P 1X7	NE/203.1	-1.69	191
82	GEN	FOSTER SPORT CENTER 15-418	305 BANK STREET OTTAWA ON K2P 1X7	NE/203.1	-1.69	191
83	EHS		375 Bank Street Ottawa ON K2P 1Y2	E/203.5	-2.00	191
84	EHS		31 Florence St Ottawa ON K2P0W6	ESE/204.3	-2.08	192

Map Key	DB	Company/Site Name	Address	Dir/Dist (m)	Elev Diff (m)	Page Number
85	OOGW	Ottawa Dairy Well	Nepean ON <i>Licence No:</i> F019784	NNE/206.1	-1.00	192
86	BORE		ON	NW/206.9	0.00	192
87	PES	SHEPPARD LANDSCAPING LTD.	377 LYON STREET WEST 8021 OTTAWA ON K1G 3H6	SW/208.5	0.00	194
88	SPL	PRIVATE OWNER	LOT BESIDE 374 MACLAREN STREET. MOTOR VEHICLE (OPERATING FLUID) OTTAWA CITY ON K2P 0M6	ENE/208.5	-2.03	194
89	SPL	TRANSPORT TRUCK	KENT ST & COOPER ST. MOTOR VEHICLE (OPERATING FLUID) OTTAWA CITY ON	NW/210.8	0.00	194
90	EHS		371 Bank St Ottawa ON K2P1Y2	E/215.1	-2.00	195
91	WWIS		408 BANK STREET OTTAWA ON <i>Well ID:</i> 1536121	E/215.3	-1.97	195
92	EHS		390 bank street ottawa ON K2P 1Y5	E/215.7	-2.00	198
93	RSC	176929 Canada Inc	390 BANK ST, OTTAWA, ON, K2P 1Y5, ON K2P 1Y5	ESE/217.7	-2.00	198
94	GEN	AUBUT & NADEAU SERVICES INC.	356 MCLAREN STREET OTTAWA ON K2P 0M6	ENE/221.5	-2.00	199
94	EHS		356 MacLaren Street Ottawa ON K2P 0M6	ENE/221.5	-2.00	199
95	BORE		ON	ESE/224.7	-2.00	199
96	EHS		489 Somerset St W Ottawa ON K1R5J7	W/226.3	1.86	201

Map Key	DB	Company/Site Name	Address	Dir/Dist (m)	Elev Diff (m)	Page Number
97	GEN	CANADIAN UNION OF POSTAL WORKERS	377 BANK STREET OTTAWA ON K2P 1Y3	E/229.8	-1.98	201
97	GEN	Canadian Union of Postal Workers	377 Bank Street Ottawa ON K2P 1Y3	E/229.8	-1.98	202
97	EHS		377 Bank Street Ottawa ON K2P 1Y3	E/229.8	-1.98	202
98	EHS		524 MacLaren Street Ottawa ON K1R 5K7	WSW/230.6	1.00	202
99	EHS		400 Cooper Street Ottawa ON K2P 2N1	N/232.0	-1.00	202
100	GEN	GVT. OF CAN. - R.C.M.P.	OTTAWA A DIVISION, DRUG SECTION 400 COOPER STREET OTTAWA ON K1A 0R4	N/232.1	-1.00	203
100	GEN	GVT. OF CAN. - R.C.M.P. 18-132	OTTAWA A DIVISION, DRUG SECTION 400 COOPER STREET OTTAWA ON K1A 0R4	N/232.1	-1.00	203
100	EHS		400 Cooper Street Ottawa ON K2P 2H8	N/232.1	-1.00	203
100	EHS		400 Cooper Street, Ottawa ON K2P 2H8	N/232.1	-1.00	204
101	WWIS		ON Well ID: 7211108	W/232.9	2.00	204
102	GEN	COOPER PHARMACY INC SWIFT COMPOUNDING PHARMACY	276 BANK ST OTTAWA ON K2P 1X6	NNE/233.1	-1.00	206
103	EHS		375 Gilmour St Ottawa ON	ENE/233.5	-2.00	206
104	EHS		275 Bank Street Ottawa ON K2P 2L6	NNE/234.7	-1.00	206

Map Key	DB	Company/Site Name	Address	Dir/Dist (m)	Elev Diff (m)	Page Number
105	EHS		393-395 Bank Street Ottawa ON	E/240.3	-2.69	206
106	NPCB	SEALTEST	DIVISION OF AULT FOODS; 453 COOPER STREET OTTAWA ON K2P 0H1	NNW/240.3	0.00	207
106	SPL	AULT FOODS	453 COOPER STREET OTTAWA WINCHESTER 490 GORDON STREET OTTAWA CITY ON K2P 0H1	NNW/240.3	0.00	207
106	SPL	AULT FOODS	453 COOPER ST.AT KENT ST. OTTAWA OTTAWA DAIRY OTTAWA CITY ON K2P 0H1	NNW/240.3	0.00	207
106	GEN	AULT FOODS LIMITED	453 COOPER STREET OTTAWA ON K2P 0H1	NNW/240.3	0.00	208
106	GEN	AULT FOODS LIMITED	453 COOPER STREET OTTAWA ON K2P 0H1	NNW/240.3	0.00	208
106	GEN	AULT FOODS LIMITE(OUT OF BUSINESS)03-320	453 COOPER STREET OTTAWA ON K2P 0H1	NNW/240.3	0.00	208
107	EHS		58 Florence Street Ottawa ON K2P 0W7	SE/240.6	-2.00	209
108	EHS		390 and 394 Bank St Ottawa ON K2P 1Y5	ESE/241.1	-2.20	209
108	EHS		390 and 394 Bank St Ottawa ON K2P 1Y5	ESE/241.1	-2.20	209
108	EHS		390 and 394 Bank St Ottawa ON K2P 1Y5	ESE/241.1	-2.20	210
108	EHS		390 and 394 Bank St Ottawa ON K2P 1Y5	ESE/241.1	-2.20	210
109	SCT	Biz Point Inc.	273 Bank St Ottawa ON K2P 1X5	NNE/242.7	-0.98	210

Map Key	DB	Company/Site Name	Address	Dir/Dist (m)	Elev Diff (m)	Page Number
110	GEN	128431 Canada Inc.	429 Kent St. Ottawa ON K2P 1A5	SE/244.1	-2.03	210
111	EHS		352/348/346 Somerset & 349 MacLaren Ottawa ON	NE/244.7	-2.00	211
112	SCT	Chinese Cdn Community News	80 Florence St Ottawa ON K1R 7W6	SSE/245.3	-2.08	211
113	SCT	Ottawa Cabinet Company Limited	24 Florence St Ottawa ON K2P 0W7	ESE/245.7	-2.00	211
114	GEN	DRAICCHIO'S TAILORING & CLEANING	272 BANK STREET OTTAWA ON K2P 1X6	N/246.0	-1.00	211
114	GEN	DRAICCHIO'S TAILORING & CLEANING 12-549	272 BANK STREET OTTAWA ON K2P 1X6	N/246.0	-1.00	212
114	GEN	DRAICCHIO'S TAILORING & CLEANING	272 BANK STREET OTTAWA ON K2P 1X6	N/246.0	-1.00	212
114	GEN	DRAICCHIO'S TAILORING & CLEANING	272 BANK STREET OTTAWA ON K2P 1X6	N/246.0	-1.00	212
114	GEN	DRAICCHIO'S TAILORING & CLEANING	272 BANK STREET OTTAWA ON K2P 1X6	N/246.0	-1.00	212
114	GEN	DRAICCHIO'S TAILORING & CLEANING	272 BANK STREET OTTAWA ON K2P 1X6	N/246.0	-1.00	212
114	GEN	DRAICCHIO'S TAILORING & CLEANING	272 BANK STREET OTTAWA ON K2P 1X6	N/246.0	-1.00	213
114	GEN	7695713 canada inc.	272 BANK ST OTTAWA ON	N/246.0	-1.00	213
114	GEN	7695713 canada inc.	272 BANK ST OTTAWA ON	N/246.0	-1.00	213
114	GEN	7695713 canada inc.	272 BANK ST OTTAWA ON K2P1X6	N/246.0	-1.00	213

Map Key	DB	Company/Site Name	Address	Dir/Dist (m)	Elev Diff (m)	Page Number
114	GEN	7695713 canada inc.	272 BANK ST OTTAWA ON K2P1X6	N/246.0	-1.00	214
114	GEN	7695713 canada inc.	272 BANK ST OTTAWA ON K2P1X6	N/246.0	-1.00	214
114	GEN	7695713 canada inc.	272 BANK ST OTTAWA ON K2P1X6	N/246.0	-1.00	214
114	CDRY	Draicchio's Tailoring&Cleaning	272 Bank St Ottawa ON K2P1X6	N/246.0	-1.00	215
114	CDRY	Draicchio's Tailoring & Cleaning	272 Bank St Ottawa ON K2P1X6	N/246.0	-1.00	215
114	GEN	7695713 canada inc.	272 BANK ST OTTAWA ON K2P1X6	N/246.0	-1.00	215
115	EHS		7, 9 and 11 Florence Street Ottawa ON	ESE/248.8	-2.31	215
116	PINC	PIPELINE HIT 1 1/4"	487 COOPER ST.,OTTAWA,ON,K1R 5H8, CA ON	WNW/249.4	1.00	216
117	GEN	AUBUT & NADEAU SERVICES INC.	342 MCLAREN STREET OTTAWA ON K2P 0M6	ENE/249.4	-2.00	216
118	SCT	The Ottawa Xpress	396 Cooper St Suite 204 Ottawa ON K2P 2H7	NNE/249.5	-1.00	216
118	GEN	GLASER PHARMACY LTD.	267 BANK STREET OTTAWA ON K2P 1X3	NNE/249.5	-1.00	217
118	SCT	The Ottawa X Press - Div. of Communications Voir Inc.	396 Cooper St Suite 204 Ottawa ON K2P 2H7	NNE/249.5	-1.00	217
118	SCT	Communications Voir Inc.	396 Cooper St Suite 204 Ottawa ON K2P 2H7	NNE/249.5	-1.00	217

Map Key	DB	Company/Site Name	Address	Dir/Dist (m)	Elev Diff (m)	Page Number
118	SCT	Communications Voir Inc.	396 Cooper St Suite 204 Ottawa ON K2P 2H7	NNE/249.5	-1.00	217
118	SCT	Ottawa X Press	396 Cooper St Suite 204 Ottawa ON K2P 2H7	NNE/249.5	-1.00	218
118	SCT	Imagnan Corp.	396 Cooper St Suite 203 Ottawa ON K2P 2H7	NNE/249.5	-1.00	218
119	CA	LAI SIM LEUNG	SWM - 7 FLORENCE STREET OTTAWA CITY ON K2P 0W6	ESE/249.5	-2.93	218
119	EHS		406-408 Bank St Ottawa ON K2P 1Y5	ESE/249.5	-2.93	218
120	SPL	FRANCIS FUELS	379 WAVERLEY ST AT POLISH COMBATTANTS ASS'N BUILDING. TANK TRUCK (CARGO) OTTAWA CITY ON K2P 0W4	E/249.9	-2.46	219

Executive Summary: Summary By Data Source

BORE - Borehole

A search of the BORE database, dated 1875-Jul 2018 has found that there are 4 BORE site(s) within approximately 0.25 kilometers of the project property.

<u>Equal/Higher Elevation</u>	<u>Address</u>	<u>Direction</u>	<u>Distance (m)</u>	<u>Map Key</u>
	ON	WNW	127.82	<u>30</u>
	ON	NW	206.95	<u>86</u>

<u>Lower Elevation</u>	<u>Address</u>	<u>Direction</u>	<u>Distance (m)</u>	<u>Map Key</u>
	ON	SE	115.67	<u>27</u>
	ON	ESE	224.65	<u>95</u>

CA - Certificates of Approval

A search of the CA database, dated 1985-Oct 30, 2011* has found that there are 6 CA site(s) within approximately 0.25 kilometers of the project property.

<u>Lower Elevation</u>	<u>Address</u>	<u>Direction</u>	<u>Distance (m)</u>	<u>Map Key</u>
CLARIDGE HOMES (SOMERSET) INC.	SOMERSET ST.W./KENT ST. OTTAWA CITY ON	NW	126.18	<u>28</u>
Bank and Somerset Holdings Limited	296 Bank Street Ottawa ON K2P 1X8	NE	167.91	<u>56</u>
R.M. OF OTTAWA-CARLETON - O'CONNOR ST.	GILMOUR ST./BANK ST. OTTAWA CITY ON	E	176.04	<u>61</u>

Byron Galbraith Holland	530 Gilmour Street Ottawa ON	SW	199.09	79
Canadian Union of Public Employees Realty Holdings Incorporated	21 Florence Street and 20 James Street Ottawa ON	ESE	202.11	81
LAI SIM LEUNG	SWM - 7 FLORENCE STREET OTTAWA CITY ON K2P 0W6	ESE	249.48	119

CDRY - Dry Cleaning Facilities

A search of the CDRY database, dated Jan 2004-Dec 2018 has found that there are 2 CDRY site(s) within approximately 0.25 kilometers of the project property.

<u>Lower Elevation</u>	<u>Address</u>	<u>Direction</u>	<u>Distance (m)</u>	<u>Map Key</u>
Draicchio's Tailoring&Cleaning	272 Bank St Ottawa ON K2P1X6	N	245.97	114
Draicchio's Tailoring & Cleaning	272 Bank St Ottawa ON K2P1X6	N	245.97	114

DTNK - Delisted Fuel Tanks

A search of the DTNK database, dated Jul 31, 2020 has found that there are 5 DTNK site(s) within approximately 0.25 kilometers of the project property.

<u>Equal/Higher Elevation</u>	<u>Address</u>	<u>Direction</u>	<u>Distance (m)</u>	<u>Map Key</u>
519059 ONTARIO LTD	328 KENT ST OTTAWA ON K2P 2A6	WNW	110.96	23
519059 ONTARIO LTD	328 KENT ST OTTAWA ON	WNW	110.96	23
MARK TAZA	429 SOMERSET ST W OTTAWA ON	NNW	144.97	40
MARK TAZA	429 SOMERSET ST W OTTAWA ON K2P 0K1	NNW	144.97	40

<u>Equal/Higher Elevation</u>	<u>Address</u>	<u>Direction</u>	<u>Distance (m)</u>	<u>Map Key</u>
SAVEWAY GAS & FUELS LTD	429 SOMERSET ST W OTTAWA ON K2P 0K1	NNW	144.97	40

ECA - Environmental Compliance Approval

A search of the ECA database, dated Oct 2011- Dec 31, 2020 has found that there are 3 ECA site(s) within approximately 0.25 kilometers of the project property.

<u>Lower Elevation</u>	<u>Address</u>	<u>Direction</u>	<u>Distance (m)</u>	<u>Map Key</u>
Bank and Somerset Holdings Limited	296 Bank Street Ottawa ON K2P 1X8	NE	167.91	56
Byron Galbraith Holland	530 Gilmour Street Ottawa ON K1R 5L4	SW	199.09	79
Canadian Union of Public Employees Realty Holdings Incorporated	21 Florence St and 20 James Street Ottawa ON K2P 0W6	ESE	202.11	81

EHS - ERIS Historical Searches

A search of the EHS database, dated 1999-Oct 31, 2020 has found that there are 63 EHS site(s) within approximately 0.25 kilometers of the project property.

<u>Equal/Higher Elevation</u>	<u>Address</u>	<u>Direction</u>	<u>Distance (m)</u>	<u>Map Key</u>
	359 Kent Street Ottawa ON K2P 0R6	-	0.00	1
	450 MacLaren Street Ottawa ON K2P 2A7	W	47.09	6
	441 MACLAREN STREET OTTAWA ON K2P 2H3	NW	62.80	10
	441 MacLaren Ottawa ON	NW	62.80	10
	488 Gilmour Street Ottawa ON K1R 5L4	SSW	111.40	25

<u>Equal/Higher Elevation</u>	<u>Address</u>	<u>Direction</u>	<u>Distance (m)</u>	<u>Map Key</u>
	443 Somerset St. West Ottawa ON K1R 5J7	WNW	155.30	46
	447 Somerset Street West Ottawa ON K1R 5J7	WNW	157.82	49
	447 Somerset Street West Ottawa ON K1R 5J7	WNW	157.82	49
	447 Somerset Street West Ottawa ON K1R 5J7	WNW	157.82	49
	447 Somerset Street West Ottawa ON K1R 5J7	WNW	157.82	49
	480 SOMERSET STREET OTTAWA ON	W	180.10	67
	281 Kent Street Ottawa ON K2P 2H8	NW	193.54	76
	281 Kent Street Ottawa ON K2P 2H8	NW	193.54	76
	281 Kent Street Ottawa ON K2P 2H8	NW	193.54	76
	281 Kent Street Ottawa ON K2P 2H8	NW	193.54	76
	489 Somerset St W Ottawa ON K1R5J7	W	226.35	96

<u>Equal/Higher Elevation</u>	<u>Address</u>	<u>Direction</u>	<u>Distance (m)</u>	<u>Map Key</u>
	524 MacLaren Street Ottawa ON K1R 5K7	WSW	230.58	<u>98</u>
<u>Lower Elevation</u>	<u>Address</u>	<u>Direction</u>	<u>Distance (m)</u>	<u>Map Key</u>
	422/430 MacLaren Street Ottawa ON K2P 0M8	NE	40.23	<u>3</u>
	422/430 MacLaren Street Ottawa ON K2P 0M8	NE	40.23	<u>3</u>
	422/430 MacLaren Street Ottawa ON K2P 0M8	NE	40.23	<u>3</u>
	422 MacLaren St Ottawa ON K2P0M8	NE	46.53	<u>5</u>
	437 Gilmour Street Ottawa ON K2P 0R5	E	72.93	<u>12</u>
	429 MacLaren Street Ottawa ON K2P 0M7	NNE	79.40	<u>13</u>
	381 Kent Street Ottawa ON K2P 2A8	SE	90.48	<u>16</u>
	381 Kent Street Ottawa ON K2P 2A8	SE	90.48	<u>16</u>
	381 Kent Street Ottawa ON K2P 2A8	SE	90.48	<u>16</u>
	436 Gilmour Street Ottawa ON K2P 0R8	ESE	99.36	<u>19</u>

436 Gilmour St Ottawa ON K2P0R8	ESE	99.38	<u>20</u>
381 Kent St Ottawa ON K2P2A8	SE	106.25	<u>22</u>
428 Gilmour Street Ottawa ON K2P 0R8	E	111.33	<u>24</u>
420 Gilmour Street Ottawa ON K2P 0R9	E	128.16	<u>31</u>
420 Gilmour Street Ottawa ON	E	128.71	<u>32</u>
380 Somerset St W Ottawa ON K2P2R2	NNE	143.84	<u>39</u>
380 &386 Somerset St W/296 Bank St Ottawa ON	NE	145.19	<u>41</u>
296 Bank St Ottawa ON K2P1X8	NE	147.73	<u>42</u>
58 James St Ottawa ON K2P 0T6	SE	156.85	<u>48</u>
21 James Street Ottawa ON K2P 0T5	ESE	168.92	<u>58</u>
366 Bank Street Ottawa ON K2P 1Y4	E	172.07	<u>59</u>
366 Bank St Ottawa ON K2P1Y4	E	176.42	<u>62</u>
366- 380 BANK STREET (EVENS ONLY) OTTAWA ON K2P 1Y4	E	176.78	<u>64</u>

382-386 Bank Street Ottawa ON K2P 1Y4	E	190.94	<u>75</u>
382 - 386 Bank Street, Ottawa ON K2P 1Y4	E	190.94	<u>75</u>
384 BANK STREET OTTAWA ON K2P 1Y4	E	196.42	<u>78</u>
375 Bank Street Ottawa ON K2P 1Y2	E	203.52	<u>83</u>
31 Florence St Ottawa ON K2P0W6	ESE	204.33	<u>84</u>
371 Bank St Ottawa ON K2P1Y2	E	215.10	<u>90</u>
390 bank street ottawa ON K2P 1Y5	E	215.67	<u>92</u>
356 MacLaren Street Ottawa ON K2P 0M6	ENE	221.54	<u>94</u>
377 Bank Street Ottawa ON K2P 1Y3	E	229.82	<u>97</u>
400 Cooper Street Ottawa ON K2P 2N1	N	232.02	<u>99</u>
400 Cooper Street Ottawa ON K2P 2H8	N	232.06	<u>100</u>
400 Cooper Street, Ottawa ON K2P 2H8	N	232.06	<u>100</u>

375 Gilmour St Ottawa ON	ENE	233.49	103
275 Bank Street Ottawa ON K2P 2L6	NNE	234.74	104
393-395 Bank Street Ottawa ON	E	240.27	105
58 Florence Street Ottawa ON K2P 0W7	SE	240.61	107
390 and 394 Bank St Ottawa ON K2P 1Y5	ESE	241.07	108
390 and 394 Bank St Ottawa ON K2P 1Y5	ESE	241.07	108
390 and 394 Bank St Ottawa ON K2P 1Y5	ESE	241.07	108
390 and 394 Bank St Ottawa ON K2P 1Y5	ESE	241.07	108
352/348/346 Somerset & 349 MacLaren Ottawa ON	NE	244.65	111
7, 9 and 11 Florence Street Ottawa ON	ESE	248.80	115
406-408 Bank St Ottawa ON K2P 1Y5	ESE	249.48	119

EXP - List of Expired Fuels Safety Facilities

A search of the EXP database, dated Jul 31, 2020 has found that there are 3 EXP site(s) within approximately 0.25 kilometers of the project property.

<u>Equal/Higher Elevation</u>	<u>Address</u>	<u>Direction</u>	<u>Distance (m)</u>	<u>Map Key</u>
MARK TAZA	429 SOMERSET ST W OTTAWA K2P 0K1 ON CA ON	NNW	144.97	40
MARK TAZA	429 SOMERSET ST W OTTAWA K2P 0K1 ON CA ON	NNW	144.97	40
BUDGET CAR & TRUCK RENTALS OF OTTAWA	443 SOMERSET ST W OTTAWA K1R 5J7 ON CA ON	WNW	155.30	46

FST - Fuel Storage Tank

A search of the FST database, dated Jul 31, 2020 has found that there are 3 FST site(s) within approximately 0.25 kilometers of the project property.

<u>Equal/Higher Elevation</u>	<u>Address</u>	<u>Direction</u>	<u>Distance (m)</u>	<u>Map Key</u>
MARK TAZA	429 SOMERSET ST W OTTAWA K2P 0K1 ON CA ON	NNW	144.97	40
MARK TAZA	429 SOMERSET ST W OTTAWA K2P 0K1 ON CA ON	NNW	144.97	40
BUDGET CAR & TRUCK RENTALS OF OTTAWA	443 SOMERSET ST W OTTAWA K1R 5J7 ON CA ON	WNW	155.30	46

FSTH - Fuel Storage Tank - Historic

A search of the FSTH database, dated Pre-Jan 2010* has found that there are 1 FSTH site(s) within approximately 0.25 kilometers of the project property.

<u>Equal/Higher Elevation</u>	<u>Address</u>	<u>Direction</u>	<u>Distance (m)</u>	<u>Map Key</u>
BUDGET CAR & TRUCK RENTALS OF OTTAWA	443 SOMERSET ST W OTTAWA ON K1R 5J7	WNW	155.30	46

GEN - Ontario Regulation 347 Waste Generators Summary

A search of the GEN database, dated 1986-Jul 31, 2020 has found that there are 133 GEN site(s) within approximately 0.25 kilometers of the project property.

<u>Equal/Higher Elevation</u>	<u>Address</u>	<u>Direction</u>	<u>Distance (m)</u>	<u>Map Key</u>
CANVET PUBLICATIONS LTD.	359 KENT STREET, SUITE 504 OTTAWA ON K2P 0R6	-	0.00	<u>1</u>
CANVET PUBLICATIONS LTD. 08-145	359 KENT STREET, SUITE 504 OTTAWA ON K2P 0R6	-	0.00	<u>1</u>
CANVET PUBLICATIONS LTD.	359 KENT STREET SUITE 504 OTTAWA ON	-	0.00	<u>1</u>
DOMINION COMMAND ROYAL CANADIAN LEGION	359 KENT STREET PRINT SHOP OTTAWA ON K2P 0R7	-	0.00	<u>1</u>
DOMINION COMMAND ROYAL CANADIAN LEGION	359 KENT STREET OTTAWA ON K2P 0R7	-	0.00	<u>1</u>
Taggart Corporation	359 Kent St Ottawa ON K2P 0R6	-	0.00	<u>1</u>
359 Kent Street Ltd.	359 Kent Street Ottawa ON K2P 0R6	-	0.00	<u>1</u>
CANVET PUBLICATIONS LTD.	354 KENT STREET, SUITE 504 OTTAWA ON K2P 0R6	SW	50.81	<u>7</u>
Dental Anaesthesia Group	441 MacLaren Street Suite 370 Ottawa ON	NW	62.80	<u>10</u>
Sedation Dental Group	Suite 370 441 MacLaren St Ottawa ON K2P 2H3	NW	62.80	<u>10</u>
Elevation Elevator Inc.	441 MacLaren Ottawa ON K2P 2R2	NW	62.80	<u>10</u>
Sedation Dental Group	Suite 370 441 MacLaren St Ottawa ON K2P 2H3	NW	62.80	<u>10</u>

<u>Equal/Higher Elevation</u>	<u>Address</u>	<u>Direction</u>	<u>Distance (m)</u>	<u>Map Key</u>
Dental Anaesthesia Group	Suite 370 441 MacLaren St Ottawa ON K2P 2H3	NW	62.80	<u>10</u>
Sedation Dental Group	Suite 370 441 MacLaren St Ottawa ON K2P 2H3	NW	62.80	<u>10</u>
Sedation Dental Group	Suite 370 441 MacLaren St Ottawa ON K2P 2H3	NW	62.80	<u>10</u>
SOMERSET CHIROPRACTIC CLINIC	460 SOMERSET ST. WEST OTTAWA ON K1R 5J8	WNW	142.89	<u>36</u>
SOMERSET CHIROPRACTIC CLINIC 35-311	460 SOMERSET ST. WEST OTTAWA ON K1R 5J8	WNW	142.89	<u>36</u>
CLARRIDGE HOMES	419-429 SOMERSET STREET OTTAWA ON K2P 2P5	NNW	144.97	<u>40</u>
Clarridge Homes	419-429 SOMERSET ST. OTTAWA ON K1N 6W8	NNW	144.97	<u>40</u>
Budget Car Inc	443 Somerset St. West Ottawa ON K1R 5J7	WNW	155.30	<u>46</u>
Budget Car Inc	443 Somerset St. West Ottawa ON K1R 5J7	WNW	155.30	<u>46</u>
Budget Car Inc	443 Somerset St. West Ottawa ON K1R 5J7	WNW	155.30	<u>46</u>
Budget Car Inc	443 Somerset St. West Ottawa ON K1R 5J7	WNW	155.30	<u>46</u>

<u>Equal/Higher Elevation</u>	<u>Address</u>	<u>Direction</u>	<u>Distance (m)</u>	<u>Map Key</u>
Budget Car Inc	443 Somerset St. West Ottawa ON K1R 5J7	WNW	155.30	<u>46</u>
Budget Car Inc	443 Somerset St. West Ottawa ON K1R 5J7	WNW	155.30	<u>46</u>
Budget Car Inc	443 Somerset St. West Ottawa ON K1R 5J7	WNW	155.30	<u>46</u>
Budget Car Inc	443 Somerset St. West Ottawa ON K1R 5J7	WNW	155.30	<u>46</u>
Budget Car Inc	443 Somerset St. West Ottawa ON	WNW	155.30	<u>46</u>
Budget Car Inc	443 Somerset St. West Ottawa ON K1R 5J7	WNW	155.30	<u>46</u>
OTTAWA COMMUNITY HOUSING CORPORATION	395 SOMERSET STREET OTTAWA ON	N	186.38	<u>72</u>
Black & McDonald Ltd.	395 Somerset Ottawa ON K2L 4X8	N	186.38	<u>72</u>
Centretown Community Health Centre Inc.	420 Cooper Street Ottawa ON K2P 2N6	N	193.78	<u>77</u>
Centretown Community Health Centre Inc.	420 Cooper Street Ottawa ON K2P 2N6	N	193.78	<u>77</u>
Centretown Community Health Centre Inc.	420 Cooper Street Ottawa ON K2P 2N6	N	193.78	<u>77</u>
Centretown Community Health Centre Inc.	420 Cooper Street Ottawa ON	N	193.78	<u>77</u>

<u>Equal/Higher Elevation</u>	<u>Address</u>	<u>Direction</u>	<u>Distance (m)</u>	<u>Map Key</u>
Centretown Community Health Centre Inc.	420 Cooper Street Ottawa ON K2P 2N6	N	193.78	<u>77</u>
Centretown Community Health Centre Inc.	420 Cooper Street Ottawa ON K2P 2N6	N	193.78	<u>77</u>
Centretown Community Health Centre Inc.	420 Cooper Street Ottawa ON K2P 2N6	N	193.78	<u>77</u>
Centretown Community Health Centre Inc.	420 Cooper Street Ottawa ON K2P 2N6	N	193.78	<u>77</u>
Centretown Community Health Centre Inc.	420 Cooper Street Ottawa ON K2P 2N6	N	193.78	<u>77</u>
AULT FOODS LIMITED	453 COOPER STREET OTTAWA ON K2P 0H1	NNW	240.33	<u>106</u>
AULT FOODS LIMITED	453 COOPER STREET OTTAWA ON K2P 0H1	NNW	240.33	<u>106</u>
AULT FOODS LIMITE(OUT OF BUSINESS)03-320	453 COOPER STREET OTTAWA ON K2P 0H1	NNW	240.33	<u>106</u>
<u>Lower Elevation</u>	<u>Address</u>	<u>Direction</u>	<u>Distance (m)</u>	<u>Map Key</u>
WILLIAM E. CARSON, DC 41-254	430 MACLAREN STREET OTTAWA ON K2P 0M8	ENE	31.56	<u>2</u>
WILLIAM E. CARSON, DC	430 MACLAREN STREET OTTAWA ON K2P 0M8	ENE	31.56	<u>2</u>
WALLACE KEARNEY MCGILL ADVERTISING	412 MACLAREN ST. OTTAWA ON K2P 0M8	ENE	60.22	<u>9</u>

WALLACE KEARNEY MCGILL ADVERTISING41-370	412 MACLAREN ST. OTTAWA ON K2P 0M8	ENE	60.22	<u>9</u>
Dr P BIRSILA & DR. A AMZAR DENTISTRY PC	437 GILMOUR ST OTTAWA ON K2P0R5	E	65.02	<u>11</u>
Dr P BIRSILA & DR. A AMZAR DENTISTRY PC	437 GILMOUR ST OTTAWA ON K2P0R5	E	65.02	<u>11</u>
Dr P BIRSILA & DR. A AMZAR DENTISTRY PC	437 GILMOUR ST OTTAWA ON K2P0R5	E	65.02	<u>11</u>
Dr P BIRSILA & DR. A AMZAR DENTISTRY PC	437 GILMOUR ST OTTAWA ON K2P0R5	E	65.02	<u>11</u>
DYNACARE LABORATORIES	381 KENT STREET SUITE 208 OTTAWA ON K2P 2A8	SE	90.48	<u>16</u>
DYNACARE LABORATORIES 13- 100	381 KENT ST. SUITE 208 C/O 1095 CARLING AVE. SUITE 500 OTTAWA ON K2P 2A8	SE	90.48	<u>16</u>
DYNACARE LABORATORIES LIMITED	381 KENT STREET SUITE 208 OTTAWA ON K2P 2A8	SE	90.48	<u>16</u>
DOUGLASS LABORATORY SERVICES LTD.	381 KENT STREET OTTAWA ON K2P 2A8	SE	90.48	<u>16</u>
DOUGLASS LABORATORY SERVICES LTD.	381 KENT STREET OTTAWA ON K2P 2A8	SE	90.48	<u>16</u>
DOUGLASS (SEE&USE ON0245632) 13-100	381 KENT STREET C/O 1385 BANK ST., SUITE 205 OTTAWA ON K2P 2A8	SE	90.48	<u>16</u>
CARLETON PLACE IDA DRUGMART	381 KENT STREET OTTAWA ON K2P 2A8	SE	90.48	<u>16</u>

Dr. Howard Levine	381 Kent St. Unit 381 Ottawa ON K2P 2A8	SE	90.48	16
Dr. Howard Levine	381 Kent St. Unit 381 Ottawa ON K2P 2A8	SE	90.48	16
Dr. Howard Levine	381 Kent St. Unit 381 Ottawa ON K2P 2A8	SE	90.48	16
Dr. Howard Levine	381 Kent St. Unit 500 Ottawa ON	SE	90.48	16
Dr J Rochon Dr P Racicot	381 kent street,suite 508 ottawa ON K2P2A8	SE	90.48	16
Dr. Karine Plieva	310-381 Kent Street Ottawa ON K2P2A8	SE	90.48	16
Dr. Howard Levine	381 Kent St. Unit 500 Ottawa ON K2P 2A8	SE	90.48	16
Dr. Howard Levine	381 Kent St. Unit 500 Ottawa ON K2P 2A8	SE	90.48	16
Dr J Rochon Dr P Racicot	381 kent street,suite 508 ottawa ON K2P2A8	SE	90.48	16
Dr. Howard Levine	381 Kent St. Unit 500 Ottawa ON K2P 2A8	SE	90.48	16
Dr J Rochon Dr P Racicot	381 kent street,suite 508 ottawa ON K2P2A8	SE	90.48	16
Dr. Karine Plieva	310-381 Kent Street Ottawa ON K2P2A8	SE	90.48	16
Kent Street Dental Dental Corp of Canada	381 Kent St # 326 Ottawa ON K2P 2A8	SE	90.48	16

Dr J Rochon Dr P Racicot	381 kent street,suite 508 ottawa ON K2P2A8	SE	90.48	16
Dr. Howard Levine	381 Kent St. Unit 500 Ottawa ON K2P 2A8	SE	90.48	16
Dr. Karine Plieva	310-381 Kent Street Ottawa ON K2P2A8	SE	90.48	16
Dr. Howard Levine	381 Kent St. Unit 500 Ottawa ON K2P 2A8	SE	90.48	16
Dr J Rochon Dr P Racicot	381 kent street,suite 508 ottawa ON K2P2A8	SE	90.48	16
Kent Street Dental Dental Corp of Canada	381 Kent St # 326 Ottawa ON K2P 2A8	SE	90.48	16
Seguin Dental	500-381 Kent Street ottawa ON K2P 2A8	SE	90.48	16
THE PROPERTY GROUP	404 McLAREN ST OTTAWA ON	NE	92.26	17
DENTISTRY CANADA FUND	427 GILMORE STREET OTTAWA ON K2P 0R5	E	92.51	18
PSL Mechanical	415 McLaren St Ottawa ON K2P 2C8	NNE	114.79	26
DUFRESNE PILING COMPANY (1967) LTD.	380 SOMERSET STREET WEST OTTAWA ON K2P 2R2	NE	145.19	41
CentreTown Pharmacy Inc.	326 Bank Street ottawa ON K2P 1Y1	ENE	150.98	44

CentreTown Pharmacy Inc.	326 Bank Street ottawa ON K2P 1Y1	ENE	150.98	44
CentreTown Pharmacy Inc.	326 Bank Street ottawa ON K2P 1Y1	ENE	150.98	44
CentreTown Pharmacy Inc.	326 Bank Street ottawa ON K2P 1Y1	ENE	150.98	44
Loblaw Companies Limited	296 Bank St. Ottawa ON K2P 1X8	NE	167.91	56
Loblaw Companies Limited	296 Bank St. Ottawa ON K2P 1X8	NE	167.91	56
LOBLAWS INC.	296 Bank St. Ottawa ON K2P 1X8	NE	167.91	56
LOBLAWS INC.	296 Bank St. Ottawa ON K2P 1X8	NE	167.91	56
C.C.B. ELECTRIC WKS. LIMITED	378 BANK STREET OTTAWA ON K2P 1Y4	E	181.81	68
C.C.B. ELECTRIC WKS. LIMITED	378 BANK STREET OTTAWA ON K2P 1Y4	E	181.81	68
C.C.B. ELECTRIC WKS. LIMITED 07-123	378 BANK STREET OTTAWA ON K2P 1Y4	E	181.81	68
C.C.B. ELECTRIC WORKS LIMITED	378 BANK STREET OTTAWA ON K2P 1Y4	E	181.81	68
Ontario Addiction Treatment Centres	401 Somerset Street, West Ottawa ON K2P 0K1	N	182.96	69
Dedicated National Pharmacy (In Receivership)	401 Somerset St West Ottawa ON K2P 0K1	N	182.96	69

Dedicated National Pharmacy (In Receivership)	401 Somerset St West Ottawa ON K2P 0K1	N	182.96	69
Ontario Addiction Treatment Centres	401 Somerset Street, West Ottawa ON K2P 0K1	N	182.96	69
Ontario Addiction Treatment Centres	401 Somerset Street, West Ottawa ON K2P 0K1	N	182.96	69
Ontario Addiction Treatment Centres	401 Somerset Street, West Ottawa ON	N	182.96	69
Ontario Addiction Treatment Centres	401 Somerset Street, West Ottawa ON K2P0K1	N	182.96	69
Ontario Addiction Treatment Centres	401 Somerset Street, West Ottawa ON K2P0K1	N	182.96	69
Ontario Addiction Treatment Centres	401 Somerset Street, West Ottawa ON K2P0K1	N	182.96	69
Canadian Addiction Treatment Clinics LP	401 Somerset Street, West Ottawa ON K2P0K1	N	182.96	69
Canadian Addiction Treatment Clinics LP	401 Somerset Street, West Ottawa ON K2P0K1	N	182.96	69
Ottawa Mens Clinic	367 Bank st ottawa ON K2P 1Y2	E	189.04	73
PEZOULAS BROTHER REALTY CO.	384 BANK ST. OTTAWA ON K2P 1Y4	E	196.42	78
ASHLEY REPRODUCTIONS INC.	386 BANK STREET OTTAWA ON K2P 1Y4	E	201.64	80

ASHLEY REPRODUCTIONS INC. 03-350	386 BANK STREET OTTAWA ON K2P 1Y4	E	201.64	<u>80</u>
FOSTER SPORT CENTER	305 BANK STREET OTTAWA ON K2P 1X7	NE	203.14	<u>82</u>
FOSTER SPORT CENTER 15-418	305 BANK STREET OTTAWA ON K2P 1X7	NE	203.14	<u>82</u>
AUBUT & NADEAU SERVICES INC.	356 MCLAREN STREET OTTAWA ON K2P 0M6	ENE	221.54	<u>94</u>
CANADIAN UNION OF POSTAL WORKERS	377 BANK STREET OTTAWA ON K2P 1Y3	E	229.82	<u>97</u>
Canadian Union of Postal Workers	377 Bank Street Ottawa ON K2P 1Y3	E	229.82	<u>97</u>
GVT. OF CAN. - R.C.M.P.	OTTAWA A DIVISION, DRUG SECTION 400 COOPER STREET OTTAWA ON K1A 0R4	N	232.06	<u>100</u>
GVT. OF CAN. - R.C.M.P. 18-132	OTTAWA A DIVISION, DRUG SECTION 400 COOPER STREET OTTAWA ON K1A 0R4	N	232.06	<u>100</u>
COOPER PHARMACY INC SWIFT COMPOUNDING PHARMACY	276 BANK ST OTTAWA ON K2P 1X6	NNE	233.13	<u>102</u>
128431 Canada Inc.	429 Kent St. Ottawa ON K2P 1A5	SE	244.07	<u>110</u>
DRAICCHIO'S TAILORING & CLEANING	272 BANK STREET OTTAWA ON K2P 1X6	N	245.97	<u>114</u>
DRAICCHIO'S TAILORING & CLEANING 12-549	272 BANK STREET OTTAWA ON K2P 1X6	N	245.97	<u>114</u>
DRAICCHIO'S TAILORING & CLEANING	272 BANK STREET OTTAWA ON K2P 1X6	N	245.97	<u>114</u>

DRAICCHIO'S TAILORING & CLEANING	272 BANK STREET OTTAWA ON K2P 1X6	N	245.97	114
DRAICCHIO'S TAILORING & CLEANING	272 BANK STREET OTTAWA ON K2P 1X6	N	245.97	114
DRAICCHIO'S TAILORING & CLEANING	272 BANK STREET OTTAWA ON K2P 1X6	N	245.97	114
7695713 canada inc.	272 BANK ST OTTAWA ON	N	245.97	114
7695713 canada inc.	272 BANK ST OTTAWA ON	N	245.97	114
7695713 canada inc.	272 BANK ST OTTAWA ON K2P1X6	N	245.97	114
7695713 canada inc.	272 BANK ST OTTAWA ON K2P1X6	N	245.97	114
7695713 canada inc.	272 BANK ST OTTAWA ON K2P1X6	N	245.97	114
7695713 canada inc.	272 BANK ST OTTAWA ON K2P1X6	N	245.97	114
7695713 canada inc.	272 BANK ST OTTAWA ON K2P1X6	N	245.97	114
AUBUT & NADEAU SERVICES INC.	342 MCLAREN STREET OTTAWA ON K2P 0M6	ENE	249.42	117
GLASER PHARMACY LTD.	267 BANK STREET OTTAWA ON K2P 1X3	NNE	249.46	118

INC - Fuel Oil Spills and Leaks

A search of the INC database, dated Jul 31, 2020 has found that there are 3 INC site(s) within approximately 0.25 kilometers of the project property.

<u>Lower Elevation</u>	<u>Address</u>	<u>Direction</u>	<u>Distance (m)</u>	<u>Map Key</u>
	29 JAMES STREET, OTTAWA ON K2P 0T4	ESE	129.22	33
	384 MacLaren Street, Ottawa ON	ENE	148.90	43
	50 JAMES STREET, OTTAWA ON	SE	159.01	53

NPCB - National PCB Inventory

A search of the NPCB database, dated 1988-2008* has found that there are 1 NPCB site(s) within approximately 0.25 kilometers of the project property.

<u>Equal/Higher Elevation</u>	<u>Address</u>	<u>Direction</u>	<u>Distance (m)</u>	<u>Map Key</u>
SEALTEST	DIVISION OF AULT FOODS; 453 COOPER STREET OTTAWA ON K2P 0H1	NNW	240.33	106

OOGW - Ontario Oil and Gas Wells

A search of the OOGW database, dated 1800-Jun 2020 has found that there are 1 OOGW site(s) within approximately 0.25 kilometers of the project property.

<u>Lower Elevation</u>	<u>Address</u>	<u>Direction</u>	<u>Distance (m)</u>	<u>Map Key</u>
Ottawa Dairy Well	Nepean ON <i>Licence No:</i> F019784	NNE	206.12	85

PES - Pesticide Register

A search of the PES database, dated Oct 2011-Dec 31, 2020 has found that there are 11 PES site(s) within approximately 0.25 kilometers of the project property.

<u>Equal/Higher Elevation</u>	<u>Address</u>	<u>Direction</u>	<u>Distance (m)</u>	<u>Map Key</u>
SHEPPARD LANDSCAPING LTD.	377 LYON STREET WEST 8021 OTTAWA ON K1G 3H6	SW	208.51	87

<u>Equal/Higher Elevation</u>	<u>Address</u>	<u>Direction</u>	<u>Distance (m)</u>	<u>Map Key</u>
Lower Elevation	Address	Direction	Distance (m)	Map Key
HARTMAN'S YOUR INDEPENDENT GROCER	296 BANK STREET OTTAWA ON K2P 1X8	NE	167.91	56
HARTMAN'S YOUR INDEPENDENT GROCER	296 BANK STREET OTTAWA ON K2P 1X8	NE	167.91	56
HARTMAN'S YOUR INDEPENDENT GROCER	296 BANK ST OTTAWA ON K2P1X8	NE	167.91	56
HARTMAN'S YOUR INDEPENDENT GROCER	296 BANK ST OTTAWA ON K2P1X8	NE	167.91	56
HARTMAN'S YOUR INDEPENDENT GROCER	296 BANK ST OTTAWA ON K2P1X8	NE	167.91	56
LOBLAWS INC O/A BANK STREET YOUR INDEPENDENT GROCER	296 BANK ST OTTAWA ON K2P1X8	NE	167.91	56
MASSINE ENTERPRISES INC. O/A MASSINE'S YOUR INDEPENDENT GROCER	296 BANK ST OTTAWA ON K2P1X8	NE	167.91	56
HARTMAN'S YOUR INDEPENDENT GROCER	296 BANK ST OTTAWA ON K2P 1X8	NE	167.91	56
HARTMAN'S YOUR INDEPENDENT GROCER	296 BANK ST OTTAWA ON K2P 1X8	NE	167.91	56
HARTMAN'S YOUR INDEPENDENT GROCER	296 BANK ST OTTAWA ON K2P 1X8	NE	167.91	56

PINC - Pipeline Incidents

A search of the PINC database, dated Oct 31, 2020 has found that there are 3 PINC site(s) within approximately 0.25 kilometers of the

project property.

<u>Equal/Higher Elevation</u>	<u>Address</u>	<u>Direction</u>	<u>Distance (m)</u>	<u>Map Key</u>
	486 MacLaren Street, Ottawa ON	WSW	136.73	35
PIPELINE HIT 1 1/4"	487 COOPER ST.,OTTAWA,ON,K1R 5H8,CA ON	WNW	249.42	116
<u>Lower Elevation</u>	<u>Address</u>	<u>Direction</u>	<u>Distance (m)</u>	<u>Map Key</u>
PIPELINE HIT - 1/2"	38 JAMES STREET.,OTTAWA,ON, K2P 0T6,CA ON	ESE	168.87	57

PRT - Private and Retail Fuel Storage Tanks

A search of the PRT database, dated 1989-1996* has found that there are 4 PRT site(s) within approximately 0.25 kilometers of the project property.

<u>Equal/Higher Elevation</u>	<u>Address</u>	<u>Direction</u>	<u>Distance (m)</u>	<u>Map Key</u>
519059 ONTARIO LTD	328 KENT ST OTTAWA ON K2P2A6	WNW	110.96	23
519059 ONTARIO LTD	328 KENT ST OTTAWA ON K2P 2A6	WNW	110.96	23
SOMERSET SUNOCO	429 SOMERSET ST OTTAWA ON K2P0K1	NNW	144.97	40
BUDGET CAR & TRUCK RENTALS OF OTTAWA	443 SOMERSET ST W OTTAWA ON K1R 5J7	WNW	155.30	46

RSC - Record of Site Condition

A search of the RSC database, dated 1997-Sept 2001, Oct 2004-Jan 2021 has found that there are 2 RSC site(s) within approximately 0.25 kilometers of the project property.

<u>Equal/Higher Elevation</u>	<u>Address</u>	<u>Direction</u>	<u>Distance (m)</u>	<u>Map Key</u>
Avraham Holdings Inc.	443 SOMERSET ST W, OTTAWA, ON, K1R 5J7 OTTAWA ON K1R 5J7	WNW	155.30	46

<u>Lower Elevation</u>	<u>Address</u>	<u>Direction</u>	<u>Distance (m)</u>	<u>Map Key</u>
176929 Canada Inc	390 BANK ST, OTTAWA, ON, K2P 1Y5, ON K2P 1Y5	ESE	217.73	93

SCT - Scott's Manufacturing Directory

A search of the SCT database, dated 1992-Mar 2011* has found that there are 13 SCT site(s) within approximately 0.25 kilometers of the project property.

<u>Equal/Higher Elevation</u>	<u>Address</u>	<u>Direction</u>	<u>Distance (m)</u>	<u>Map Key</u>
Canvet Publications Ltd.	359 Kent St Suite 407 Ottawa ON K2P 0R6	-	0.00	1

<u>Lower Elevation</u>	<u>Address</u>	<u>Direction</u>	<u>Distance (m)</u>	<u>Map Key</u>
Soundmaster Ltd.	386 MacLaren St Ottawa ON K2P 0M8	ENE	143.81	38

Chinese Cdn Community News	397 Kent St Ottawa ON K2P 2B1	SE	190.32	74
----------------------------	----------------------------------	----	--------	--------------------

AssayNet Canada Inc.	384 Bank St Suite 330 Ottawa ON K2P 1Y4	E	196.42	78
----------------------	--	---	--------	--------------------

Biz Point Inc.	273 Bank St Ottawa ON K2P 1X5	NNE	242.71	109
----------------	----------------------------------	-----	--------	---------------------

Chinese Cdn Community News	80 Florence St Ottawa ON K1R 7W6	SSE	245.31	112
----------------------------	-------------------------------------	-----	--------	---------------------

Ottawa Cabinet Company Limited	24 Florence St Ottawa ON K2P 0W7	ESE	245.66	113
--------------------------------	-------------------------------------	-----	--------	---------------------

The Ottawa Xpress	396 Cooper St Suite 204 Ottawa ON K2P 2H7	NNE	249.46	118
Imagnan Corp.	396 Cooper St Suite 203 Ottawa ON K2P 2H7	NNE	249.46	118
Ottawa X Press	396 Cooper St Suite 204 Ottawa ON K2P 2H7	NNE	249.46	118
Communications Voir Inc.	396 Cooper St Suite 204 Ottawa ON K2P 2H7	NNE	249.46	118
Communications Voir Inc.	396 Cooper St Suite 204 Ottawa ON K2P 2H7	NNE	249.46	118
The Ottawa X Press - Div. of Communications Voir Inc.	396 Cooper St Suite 204 Ottawa ON K2P 2H7	NNE	249.46	118

SPL - Ontario Spills

A search of the SPL database, dated 1988-Mar 2020; Jul 2020 - Aug 2020 has found that there are 15 SPL site(s) within approximately 0.25 kilometers of the project property.

<u>Equal/Higher Elevation</u>	<u>Address</u>	<u>Direction</u>	<u>Distance (m)</u>	<u>Map Key</u>
	290-292 Kent Street UTM Zone:18 Easting:445333.64 Northing: 5029231.41 Ottawa ON	NW	175.99	60
	471 Sommerset Street Ottawa ON	WNW	184.57	71
TRANSPORT TRUCK	KENT ST & COOPER ST. MOTOR VEHICLE (OPERATING FLUID) OTTAWA CITY ON	NW	210.85	89
AULT FOODS	453 COOPER ST.AT KENT ST. OTTAWA OTTAWA DAIRY OTTAWA CITY ON K2P 0H1	NNW	240.33	106

<u>Equal/Higher Elevation</u>	<u>Address</u>	<u>Direction</u>	<u>Distance (m)</u>	<u>Map Key</u>
AULT FOODS	453 COOPER STREET OTTAWA WINCHESTER 490 GORDON STREET OTTAWA CITY ON K2P 0H1	NNW	240.33	<u>106</u>
<u>Lower Elevation</u>	<u>Address</u>	<u>Direction</u>	<u>Distance (m)</u>	<u>Map Key</u>
UNKNOWN	SOMERSET AND KENT STREET OTTAWA CITY ON	NW	126.31	<u>29</u>
Enbridge Gas Distribution Inc.	384 MacLaren St Ottawa ON K2P 0M8	ENE	148.90	<u>43</u>
	50 James St Ottawa ON K2P 0T6	SE	159.01	<u>53</u>
Parson Refrigeration (1985) Ltd.	296 Bank St Ottawa ON	NE	167.91	<u>56</u>
Parson Refrigeration (1985) Ltd.	296 Bank St. Ottawa ON K2P 1X8	NE	167.91	<u>56</u>
Enbridge Gas Distribution Inc.	38 James Street Ottawa ON	ESE	168.87	<u>57</u>
The Buzz<UNOFFICIAL>	374 Bank Street Ottawa ON	E	178.46	<u>65</u>
PRIVATE RESIDENCE	378 BANK ST. FURNACE OIL TANK OTTAWA CITY ON K2P 1Y4	E	181.81	<u>68</u>
PRIVATE OWNER	LOT BESIDE 374 MACLAREN STREET. MOTOR VEHICLE (OPERATING FLUID) OTTAWA CITY ON K2P 0M6	ENE	208.52	<u>88</u>
FRANCIS FUELS	379 WAVERLEY ST AT POLISH COMBATTANTS ASS'N BUILDING. TANK TRUCK (CARGO) OTTAWA CITY ON K2P 0W4	E	249.91	<u>120</u>

WWIS - Water Well Information System

A search of the WWIS database, dated Apr 30, 2020 has found that there are 23 WWIS site(s) within approximately 0.25 kilometers of the project property.

<u>Equal/Higher Elevation</u>	<u>Address</u>	<u>Direction</u>	<u>Distance (m)</u>	<u>Map Key</u>
	19 MCLAREN ON <i>Well ID: 7233876</i>	NNW	79.43	<u>14</u>
	429 MC LEARN OTTAWA ON <i>Well ID: 7233875</i>	NNW	85.53	<u>15</u>
	429 MC LEARN Ottawa ON <i>Well ID: 7233874</i>	NNW	99.70	<u>21</u>
	ON <i>Well ID: 7211109</i>	WNW	143.68	<u>37</u>
	ON <i>Well ID: 7211108</i>	W	232.93	<u>101</u>
<u>Lower Elevation</u>	<u>Address</u>	<u>Direction</u>	<u>Distance (m)</u>	<u>Map Key</u>
	7, 9, 11 FLORENCE ST. OTTAWA ON <i>Well ID: 7103047</i>	ENE	43.85	<u>4</u>
	381 KENT ST Ottawa ON <i>Well ID: 7157724</i>	ESE	57.69	<u>8</u>
	320 GILMOUR ST Ottawa ON <i>Well ID: 7179838</i>	E	135.76	<u>34</u>
	320 GILMOUR ST Ottawa ON <i>Well ID: 7179839</i>	E	135.76	<u>34</u>

384 MC LAUREN RD OTTAWA ON <i>Well ID:</i> 7212003	ENE	148.90	<u>43</u>
366 382 BANK STREET Ottawa ON <i>Well ID:</i> 7295729	ENE	150.98	<u>44</u>
320 GILMOUR ST Ottawa ON <i>Well ID:</i> 7179840	E	151.07	<u>45</u>
384 MCLAUREN RD OTTAWA ON <i>Well ID:</i> 7212004	ENE	156.09	<u>47</u>
366 382 BANK STREET Ottawa ON <i>Well ID:</i> 7295731	E	158.19	<u>50</u>
366 382 BANK STREET Ottawa ON <i>Well ID:</i> 7295730	E	158.34	<u>51</u>
180 WALLER ST OTTAWA ON <i>Well ID:</i> 7212067	ENE	158.84	<u>52</u>
21 JAMES ST OTTAWA ON <i>Well ID:</i> 7186496	E	166.69	<u>54</u>
366 382 BANKS STREET Ottawa ON <i>Well ID:</i> 7295732	E	167.05	<u>55</u>
366 382 BANK STREET Ottawa ON <i>Well ID:</i> 7295733	E	176.70	<u>63</u>
366 382 BANKS STREET Ottawa ON <i>Well ID:</i> 7295734	E	179.09	<u>66</u>
296 BANK ST. OTTAWA ON <i>Well ID:</i> 7246842	NE	183.27	<u>70</u>
296 BANK ST. OTTAWA ON	NE	183.27	<u>70</u>

Well ID: 7246843

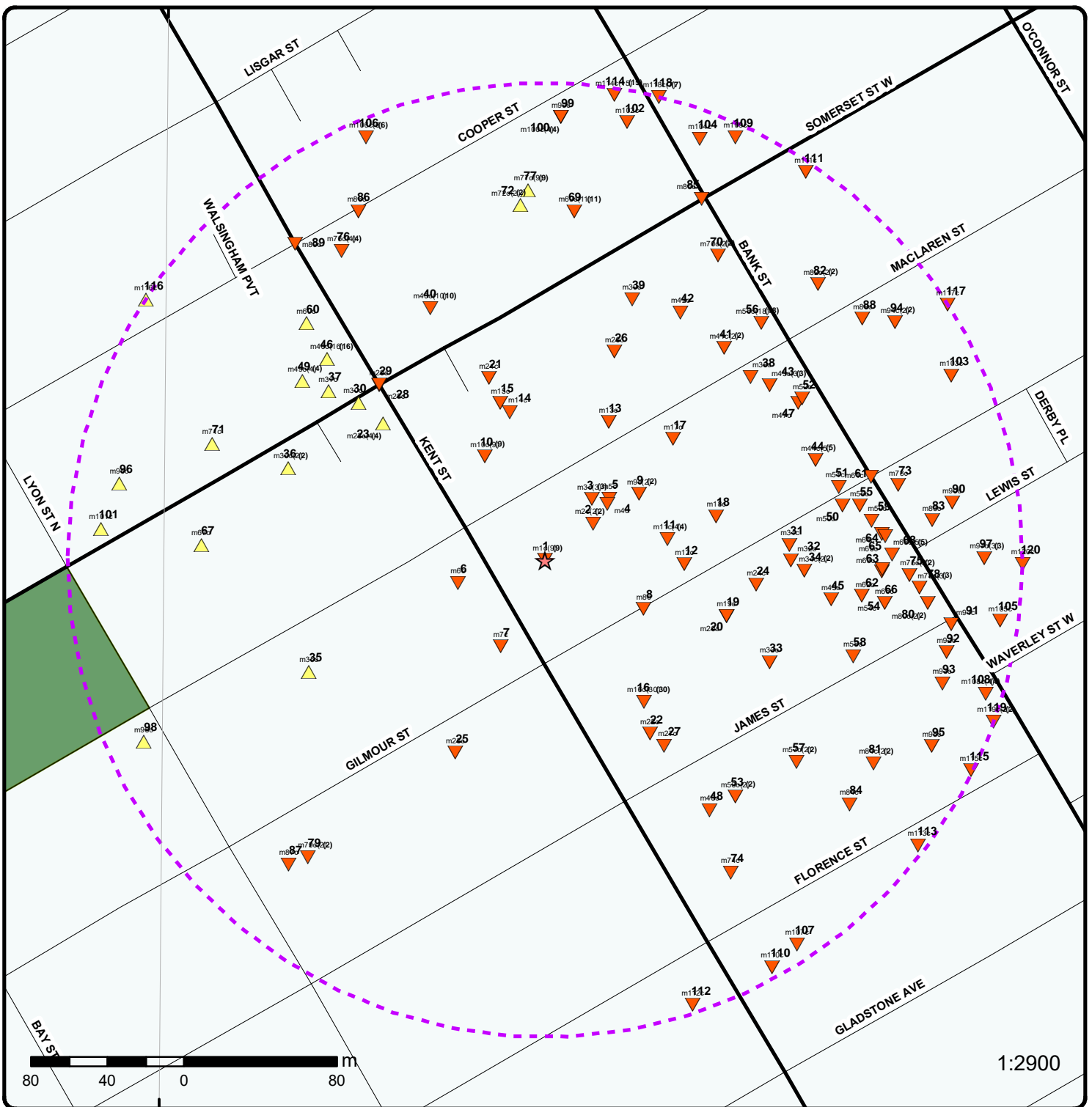
408 BANK STREET
OTTAWA ON

E

215.30

91

Well ID: 1536121



Map: 0.25 Kilometer Radius

Order Number: 21031600063

Address: 359 Kent Street, 436 and 444 MacLaren Street, Ottawa, ON



	Project Property		Expressway		Industrial and Resource - Regions		National Park
	Buffer Outline		Principal Highway		Main Line		Provincial or Territorial Park
	Eris Sites with Higher Elevation		Secondary Highway		Sidetrack		Other Park
	Eris Sites with Same Elevation		Major Road		Transit Line		Golf Course or Driving Range
	Eris Sites with Lower Elevation		Local road		Abandoned Line		Park or Sports Field
	Eris Sites with Unknown Elevation		Trail		Proposed Road		Other Recreation Area
			Proposed Road		Ferry Route/Ice Road		



Source: Esri, Maxar, GeoEye, Earthstar Geographics, CNES/Airbus DS, USDA, USGS, AeroGRID, IGN, and the GIS User Community

Aerial Year: 2008

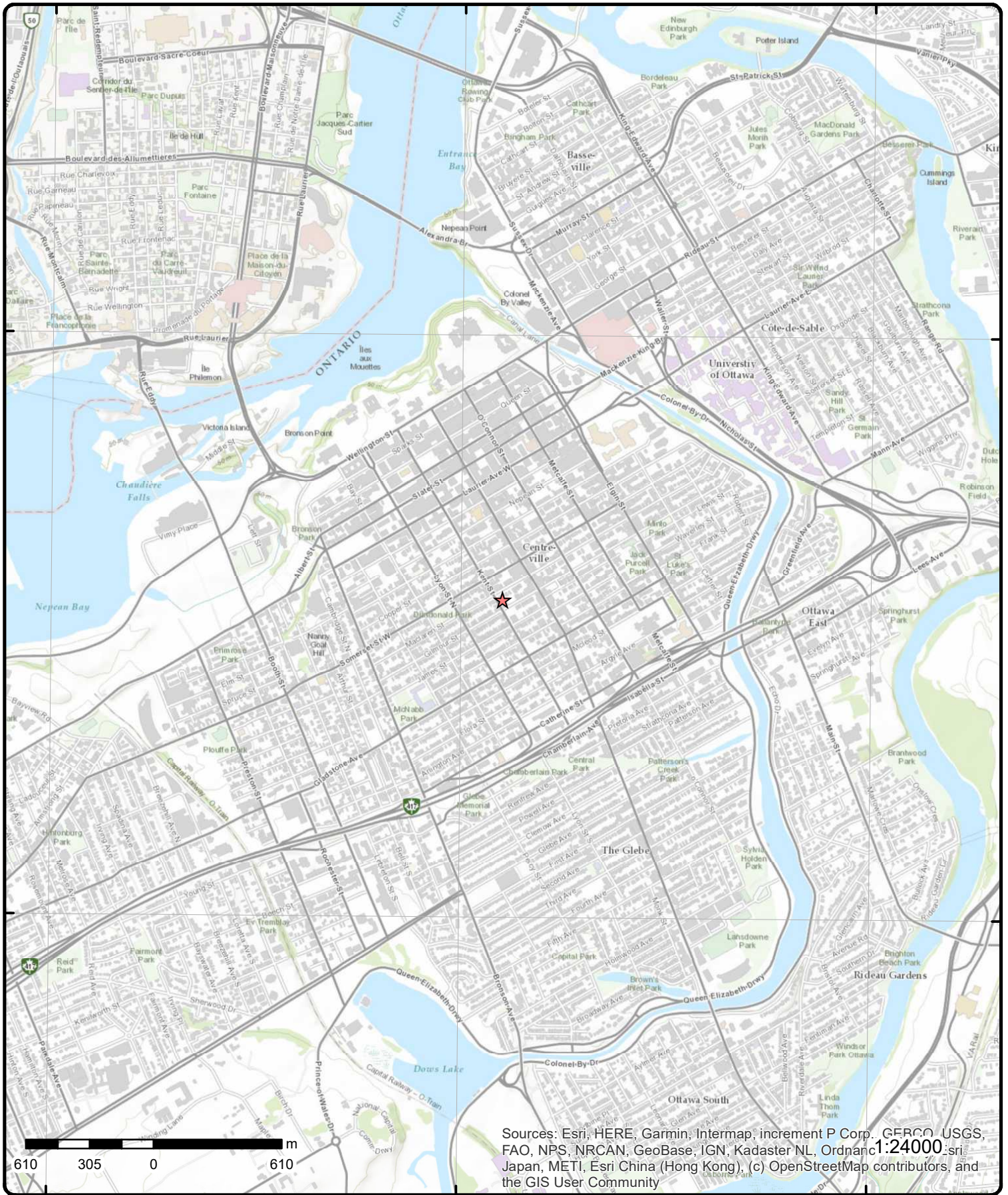
Address: 359 Kent Street, 436 and 444 MacLaren Street, Ottawa, ON

Source: ESRI World Imagery

Order Number: 21031600063



© ERIS Information Limited Partnership



Topographic Map

Address: 359 Kent Street, 436 and 444 MaClaren Street, ON

Source: ESRI World Topographic Map

Order Number: 2103160063



© ERIS Information Limited Partnership

Detail Report

Map Key	Number of Records	Direction/ Distance (m)	Elev/Diff (m)	Site	DB
1	1 of 9	-/0.0	77.9 / 0.00	Canvet Publications Ltd. 359 Kent St Suite 407 Ottawa ON K2P 0R6	SCT
Established:		1972			
Plant Size (ft²):					
Employment:		9			
--Details--					
Description:		Periodical Publishers			
SIC/NAICS Code:		511120			
1	2 of 9	-/0.0	77.9 / 0.00	CANVET PUBLICATIONS LTD. 359 KENT STREET, SUITE 504 OTTAWA ON K2P 0R6	GEN
Generator No:		ON0507900	PO Box No:		
Status:			Country:		
Approval Years:		86,87	Choice of Contact:		
Contam. Facility:			Co Admin:		
MHSW Facility:			Phone No Admin:		
SIC Code:		2841			
SIC Description:		NEWSPAPER, ETC. IND.			
<u>Detail(s)</u>					
Waste Class:		264			
Waste Class Desc:		PHOTOPROCESSING WASTES			
1	3 of 9	-/0.0	77.9 / 0.00	CANVET PUBLICATIONS LTD. 08-145 359 KENT STREET, SUITE 504 OTTAWA ON K2P 0R6	GEN
Generator No:		ON0507900	PO Box No:		
Status:			Country:		
Approval Years:		92,93,94,95,96,97,98	Choice of Contact:		
Contam. Facility:			Co Admin:		
MHSW Facility:			Phone No Admin:		
SIC Code:		2841			
SIC Description:		NEWSPAPER, ETC. IND.			
<u>Detail(s)</u>					
Waste Class:		264			
Waste Class Desc:		PHOTOPROCESSING WASTES			
1	4 of 9	-/0.0	77.9 / 0.00	CANVET PUBLICATIONS LTD. 359 KENT STREET SUITE 504 OTTAWA ON	GEN

Map Key	Number of Records	Direction/ Distance (m)	Elev/Diff (m)	Site	DB
Generator No: ON0507900 Status: Approval Years: 99,00,01 Contam. Facility: MHSW Facility: SIC Code: 2841 SIC Description: NEWSPAPER, ETC. IND.					
PO Box No: Country: Choice of Contact: Co Admin: Phone No Admin:					
Detail(s)					
Waste Class: 264 Waste Class Desc: PHOTOPROCESSING WASTES					
<u>1</u>	5 of 9	-/0.0	77.9 / 0.00	DOMINION COMMAND ROYAL CANADIAN LEGION 359 KENT STREET PRINT SHOP OTTAWA ON K2P 0R7	GEN
Generator No: ON1762300 Status: Approval Years: 93,95,96,97,98,99,00,01 Contam. Facility: MHSW Facility: SIC Code: 9861 SIC Description: CIVIC/FRAT. ORGAN.					
PO Box No: Country: Choice of Contact: Co Admin: Phone No Admin:					
Detail(s)					
Waste Class: 213 Waste Class Desc: PETROLEUM DISTILLATES					
Waste Class: 264 Waste Class Desc: PHOTOPROCESSING WASTES					
<u>1</u>	6 of 9	-/0.0	77.9 / 0.00	DOMINION COMMAND ROYAL CANADIAN LEGION 359 KENT STREET OTTAWA ON K2P 0R7	GEN
Generator No: ON1762300 Status: Approval Years: 94 Contam. Facility: MHSW Facility: SIC Code: 9861 SIC Description: CIVIC/FRAT. ORGAN.					
PO Box No: Country: Choice of Contact: Co Admin: Phone No Admin:					
Detail(s)					
Waste Class: 213 Waste Class Desc: PETROLEUM DISTILLATES					
<u>1</u>	7 of 9	-/0.0	77.9 / 0.00	359 Kent Street Ottawa ON K2P 0R6	EHS
Order No: 20050826023 Status: C Report Type: Basic Report Report Date: 9/7/2005 Date Received: 8/26/2005 Previous Site Name:					
Nearest Intersection: Municipality: Client Prov/State: ON Search Radius (km): 0.25 X: -75.697223 Y: 45.413547					

Map Key	Number of Records	Direction/ Distance (m)	Elev/Diff (m)	Site	DB
<i>Lot/Building Size:</i> <i>Additional Info Ordered:</i>					
<u>1</u>	8 of 9	-/0.0	77.9 / 0.00	Taggart Corporation 359 Kent St Ottawa ON K2P 0R6	GEN
Generator No:	ON9791017			PO Box No:	
Status:				Country:	
Approval Years:	07,08			Choice of Contact:	
Contam. Facility:				Co Admin:	
MHSW Facility:				Phone No Admin:	
SIC Code:	531310				
SIC Description:	Real Estate Property Managers				
<u>Detail(s)</u>					
Waste Class:	243				
Waste Class Desc:	PCB'S				
<u>1</u>	9 of 9	-/0.0	77.9 / 0.00	359 Kent Street Ltd. 359 Kent Street Ottawa ON K2P 0R6	GEN
Generator No:	ON6916212			PO Box No:	
Status:				Country:	
Approval Years:	2010			Choice of Contact:	
Contam. Facility:				Co Admin:	
MHSW Facility:				Phone No Admin:	
SIC Code:	531310				
SIC Description:	Real Estate Property Managers				
<u>Detail(s)</u>					
Waste Class:	212				
Waste Class Desc:	ALIPHATIC SOLVENTS				
<u>2</u>	1 of 2	ENE/31.6	77.6 / -0.31	WILLIAM E. CARSON, DC 430 MACLAREN STREET OTTAWA ON K2P 0M8	GEN
Generator No:	ON1101800			PO Box No:	
Status:				Country:	
Approval Years:	88,89,90,99,00,01			Choice of Contact:	
Contam. Facility:				Co Admin:	
MHSW Facility:				Phone No Admin:	
SIC Code:	8661				
SIC Description:	CHIRO./OSTEOPATHS				
<u>Detail(s)</u>					
Waste Class:	264				
Waste Class Desc:	PHOTOPROCESSING WASTES				
<u>2</u>	2 of 2	ENE/31.6	77.6 / -0.31	WILLIAM E. CARSON, DC 41-254 430 MACLAREN STREET OTTAWA ON K2P 0M8	GEN
Generator No:	ON1101800			PO Box No:	

Map Key	Number of Records	Direction/ Distance (m)	Elev/Diff (m)	Site	DB
Status: Approval Years: 92,93,94,95,96,97,98 Contam. Facility: MHSW Facility: SIC Code: 8661 SIC Description: CHIRO./OSTEOPATHS				Country: Choice of Contact: Co Admin: Phone No Admin:	
Detail(s)					
Waste Class: 264 Waste Class Desc: PHOTOPROCESSING WASTES					
<u>3</u>	1 of 3	NE/40.2	77.6 / -0.24	422/430 MacLaren Street Ottawa ON K2P 0M8	EHS
Order No: 20200221063 Status: C Report Type: Standard Report Report Date: 26-FEB-20 Date Received: 21-FEB-20 Previous Site Name: Lot/Building Size: Additional Info Ordered: Fire Insur. Maps and/or Site Plans; City Directory; Aerial Photos		Nearest Intersection: Municipality: Client Prov/State: ON Search Radius (km): .25 X: -75.69712578 Y: 45.41393729			
<u>3</u>	2 of 3	NE/40.2	77.6 / -0.24	422/430 MacLaren Street Ottawa ON K2P 0M8	EHS
Order No: 20200221063 Status: C Report Type: Standard Report Report Date: 26-FEB-20 Date Received: 21-FEB-20 Previous Site Name: Lot/Building Size: Additional Info Ordered: Fire Insur. Maps and/or Site Plans; City Directory; Aerial Photos		Nearest Intersection: Municipality: Client Prov/State: ON Search Radius (km): .25 X: -75.69712578 Y: 45.41393729			
<u>3</u>	3 of 3	NE/40.2	77.6 / -0.24	422/430 MacLaren Street Ottawa ON K2P 0M8	EHS
Order No: 20200221063 Status: C Report Type: Standard Report Report Date: 26-FEB-20 Date Received: 21-FEB-20 Previous Site Name: Lot/Building Size: Additional Info Ordered: Fire Insur. Maps and/or Site Plans; City Directory; Aerial Photos		Nearest Intersection: Municipality: Client Prov/State: ON Search Radius (km): .25 X: -75.69712578 Y: 45.41393729			
<u>4</u>	1 of 1	ENE/43.8	77.6 / -0.24	7, 9, 11 FLORENCE ST. OTTAWA ON	WWIS
Well ID: 7103047 Construction Date: Primary Water Use: Test Hole Sec. Water Use: Final Well Status: Test Hole Water Type: Casing Material: Audit No: Z62488		Data Entry Status: Data Src: Date Received: 3/18/2008 Selected Flag: Yes Abandonment Rec: Contractor: 7241 Form Version: 4 Owner:			

Map Key	Number of Records	Direction/ Distance (m)	Elev/Diff (m)	Site	DB
Tag:	A070252			Street Name:	7, 9, 11 FLORENCE ST.
Construction Method:				County:	OTTAWA
Elevation (m):				Municipality:	OTTAWA CITY
Elevation Reliability:				Site Info:	
Depth to Bedrock:				Lot:	
Well Depth:				Concession:	
Overburden/Bedrock:				Concession Name:	
Pump Rate:				Easting NAD83:	
Static Water Level:				Northing NAD83:	
Flowing (Y/N):				Zone:	
Flow Rate:				UTM Reliability:	
Clear/Cloudy:					

PDF URL (Map): https://d2khazk8e83rdv.cloudfront.net/moe_mapping/downloads/2Water/Wells_pdfs/710\7103047.pdf

Bore Hole Information

Bore Hole ID:	1001551403	Elevation:	73.258171
DP2BR:		Elevrc:	
Spatial Status:		Zone:	18
Code OB:		East83:	445461
Code OB Desc:		North83:	5029169
Open Hole:		Org CS:	UTM83
Cluster Kind:		UTMRC:	3
Date Completed:	3/5/2008	UTMRC Desc:	margin of error : 10 - 30 m
Remarks:		Location Method:	wwr
Elevrc Desc:			
Location Source Date:			
Improvement Location Source:			
Improvement Location Method:			
Source Revision Comment:			
Supplier Comment:			

Overburden and Bedrock

Materials Interval

Formation ID:	1001562395
Layer:	3
Color:	2
General Color:	GREY
Mat1:	05
Most Common Material:	CLAY
Mat2:	
Mat2 Desc:	
Mat3:	85
Mat3 Desc:	SOFT
Formation Top Depth:	4.51
Formation End Depth:	5.79
Formation End Depth UOM:	m

Overburden and Bedrock

Materials Interval

Formation ID:	1001562394
Layer:	2
Color:	2
General Color:	GREY
Mat1:	05
Most Common Material:	CLAY
Mat2:	
Mat2 Desc:	
Mat3:	85
Mat3 Desc:	SOFT

Map Key	Number of Records	Direction/ Distance (m)	Elev/Diff (m)	Site	DB
Formation Top Depth:		2.44			
Formation End Depth:		4.51			
Formation End Depth UOM:		m			
<u>Overburden and Bedrock Materials Interval</u>					
Formation ID:		1001562393			
Layer:		1			
Color:		6			
General Color:		BROWN			
Mat1:		01			
Most Common Material:		FILL			
Mat2:		28			
Mat2 Desc:		SAND			
Mat3:		85			
Mat3 Desc:		SOFT			
Formation Top Depth:		0			
Formation End Depth:		2.44			
Formation End Depth UOM:		m			
<u>Annular Space/Abandonment Sealing Record</u>					
Plug ID:		1001562397			
Layer:		1			
Plug From:		0			
Plug To:		2.44			
Plug Depth UOM:		m			
<u>Annular Space/Abandonment Sealing Record</u>					
Plug ID:		1001562398			
Layer:		2			
Plug From:		2.44			
Plug To:		5.79			
Plug Depth UOM:		m			
<u>Method of Construction & Well Use</u>					
Method Construction ID:		1001562403			
Method Construction Code:		B			
Method Construction:		Other Method			
Other Method Construction:		GEOPROBE			
<u>Pipe Information</u>					
Pipe ID:		1001562391			
Casing No:		0			
Comment:					
Alt Name:					
<u>Construction Record - Casing</u>					
Casing ID:		1001562400			
Layer:					
Material:		5			
Open Hole or Material:		PLASTIC			
Depth From:					

Map Key	Number of Records	Direction/ Distance (m)	Elev/Diff (m)	Site	DB
Depth To:		2.74			
Casing Diameter:		.04			
Casing Diameter UOM:		cm			
Casing Depth UOM:		m			
<u>Construction Record - Screen</u>					
Screen ID:		1001562401			
Layer:					
Slot:					
Screen Top Depth:					
Screen End Depth:					
Screen Material:		5			
Screen Depth UOM:					
Screen Diameter UOM:					
Screen Diameter:					
<u>Results of Well Yield Testing</u>					
Pump Test ID:		1001562392			
Pump Set At:					
Static Level:					
Final Level After Pumping:					
Recommended Pump Depth:					
Pumping Rate:					
Flowing Rate:					
Recommended Pump Rate:					
Levels UOM:		m			
Rate UOM:		LPM			
Water State After Test Code:		0			
Water State After Test:					
Pumping Test Method:		0			
Pumping Duration HR:					
Pumping Duration MIN:					
Flowing:		No			
<u>Water Details</u>					
Water ID:		1001562399			
Layer:		1			
Kind Code:					
Kind:					
Water Found Depth:					
Water Found Depth UOM:		m			
<u>Hole Diameter</u>					
Hole ID:		1001562396			
Diameter:		8.39			
Depth From:					
Depth To:		5.79			
Hole Depth UOM:		m			
Hole Diameter UOM:		cm			

<u>5</u>	1 of 1	NE/46.5	77.6 / -0.24	422 Maclaren St Ottawa ON K2P0M8	EHS
Order No:	20140109002			Nearest Intersection:	
Status:	C			Municipality:	
Report Type:	Custom Report			Client Prov/State:	ON
Report Date:	15-JAN-14			Search Radius (km):	.25
Date Received:	09-JAN-14			X:	-75.697009

Map Key	Number of Records	Direction/ Distance (m)	Elev/Diff (m)	Site	DB
Previous Site Name:				Y:	45.41394
Lot/Building Size:					
Additional Info Ordered:					
<u>6</u>	1 of 1	W/47.1	77.9 / 0.00	450 MacLaren Street Ottawa ON K2P 2A7	EHS
Order No:	20180828025			Nearest Intersection:	
Status:	C			Municipality:	Ottawa
Report Type:	Standard Report			Client Prov/State:	ON
Report Date:	04-SEP-18			Search Radius (km):	.25
Date Received:	28-AUG-18			X:	-75.698016
Previous Site Name:				Y:	45.413536
Lot/Building Size:	0.04 hectares				
Additional Info Ordered:	Fire Insur. Maps and/or Site Plans; City Directory				
<u>7</u>	1 of 1	SW/50.8	77.9 / 0.00	CANVET PUBLICATIONS LTD. 354 KENT STREET, SUITE 504 OTTAWA ON K2P 0R6	GEN
Generator No:	ON0507900			PO Box No:	
Status:				Country:	
Approval Years:	88,89			Choice of Contact:	
Contam. Facility:				Co Admin:	
MHSW Facility:				Phone No Admin:	
SIC Code:	2841				
SIC Description:	NEWSPAPER, ETC. IND.				
Detail(s)					
Waste Class:	264				
Waste Class Desc:	PHOTOPROCESSING WASTES				
<u>8</u>	1 of 1	ESE/57.7	76.8 / -1.03	381 KENT ST Ottawa ON	WWIS
Well ID:	7157724			Data Entry Status:	
Construction Date:				Data Src:	
Primary Water Use:	Test Hole			Date Received:	1/14/2011
Sec. Water Use:				Selected Flag:	Yes
Final Well Status:	Test Hole			Abandonment Rec:	
Water Type:				Contractor:	7241
Casing Material:				Form Version:	5
Audit No:	M03242			Owner:	
Tag:	A104644			Street Name:	381 KENT ST
Construction Method:				County:	OTTAWA
Elevation (m):				Municipality:	OTTAWA CITY
Elevation Reliability:				Site Info:	
Depth to Bedrock:				Lot:	
Well Depth:				Concession:	
Overburden/Bedrock:				Concession Name:	
Pump Rate:				Easting NAD83:	
Static Water Level:				Northing NAD83:	
Flowing (Y/N):				Zone:	
Flow Rate:				UTM Reliability:	
Clear/Cloudy:					
PDF URL (Map):	https://d2khazk8e83rdv.cloudfront.net/moe_mapping/downloads/2Water/Wells_pdfs/7157157724.pdf				

Bore Hole Information

Map Key	Number of Records	Direction/ Distance (m)	Elev/Diff (m)	Site	DB
Bore Hole ID:	1003456104			Elevation:	71.809051
DP2BR:				Elevrc:	
Spatial Status:				Zone:	18
Code OB:				East83:	445491
Code OB Desc:				North83:	5029035
Open Hole:				Org CS:	UTM83
Cluster Kind:				UTMRC:	3
Date Completed:	12/2/2010			UTMRC Desc:	margin of error : 10 - 30 m
Remarks:				Location Method:	wwr
Elevrc Desc:					
Location Source Date:					
Improvement Location Source:					
Improvement Location Method:					
Source Revision Comment:					
Supplier Comment:					

Overburden and Bedrock
Materials Interval

Formation ID: 1004584017
Layer: 1
Color: 6
General Color: BROWN
Mat1: 28
Most Common Material: SAND
Mat2: 01
Mat2 Desc: FILL
Mat3: 85
Mat3 Desc: SOFT
Formation Top Depth: 0
Formation End Depth: 1.22
Formation End Depth UOM: m

Overburden and Bedrock
Materials Interval

Formation ID: 1004584018
Layer: 2
Color: 2
General Color: GREY
Mat1: 05
Most Common Material: CLAY
Mat2:
Mat2 Desc:
Mat3: 85
Mat3 Desc: SOFT
Formation Top Depth: 1.22
Formation End Depth: 3.96
Formation End Depth UOM: m

Overburden and Bedrock
Materials Interval

Formation ID: 1004584019
Layer: 3
Color: 2
General Color: GREY
Mat1: 05
Most Common Material: CLAY
Mat2:
Mat2 Desc:
Mat3: 85

Map Key	Number of Records	Direction/ Distance (m)	Elev/Diff (m)	Site	DB
Mat3 Desc:		SOFT			
Formation Top Depth:		3.96			
Formation End Depth:		6.1			
Formation End Depth UOM:		m			
<u>Annular Space/Abandonment Sealing Record</u>					
Plug ID:		1004584022			
Layer:		2			
Plug From:		0.31			
Plug To:		2.74			
Plug Depth UOM:		m			
<u>Annular Space/Abandonment Sealing Record</u>					
Plug ID:		1004584021			
Layer:		1			
Plug From:		0			
Plug To:		0.31			
Plug Depth UOM:		m			
<u>Annular Space/Abandonment Sealing Record</u>					
Plug ID:		1004584023			
Layer:		3			
Plug From:		2.74			
Plug To:		6.1			
Plug Depth UOM:		m			
<u>Method of Construction & Well Use</u>					
Method Construction ID:		1004584028			
Method Construction Code:					
Method Construction:					
Other Method Construction:		DIRECT PUSH			
<u>Pipe Information</u>					
Pipe ID:		1004584016			
Casing No:		0			
Comment:					
Alt Name:					
<u>Construction Record - Casing</u>					
Casing ID:		1004584024			
Layer:		1			
Material:		5			
Open Hole or Material:		PLASTIC			
Depth From:		0			
Depth To:		3.1			
Casing Diameter:		4.03			
Casing Diameter UOM:		cm			
Casing Depth UOM:		m			
<u>Construction Record - Casing</u>					

Map Key	Number of Records	Direction/ Distance (m)	Elev/Diff (m)	Site	DB
----------------	--------------------------	--------------------------------	----------------------	-------------	-----------

Casing ID: 1004584025
Layer: 2
Material: 5
Open Hole or Material: PLASTIC
Depth From: 3.1
Depth To: 6.1
Casing Diameter:
Casing Diameter UOM: cm
Casing Depth UOM: m

Construction Record - Screen

Screen ID: 1004584026
Layer: 1
Slot: 10
Screen Top Depth:
Screen End Depth:
Screen Material: 5
Screen Depth UOM: m
Screen Diameter UOM: cm
Screen Diameter: 4.82

Hole Diameter

Hole ID: 1004584020
Diameter: 8.25
Depth From: 0
Depth To: 6.1
Hole Depth UOM: m
Hole Diameter UOM: cm

Bore Hole Information

Bore Hole ID: 1004584007	Elevation:
DP2BR:	Elevrc:
Spatial Status:	Zone: 18
Code OB:	East83: 445480
Code OB Desc:	North83: 5029114
Open Hole:	Org CS: UTM83
Cluster Kind: This is a record from cluster log sheet	UTMRC: 4
Date Completed: 12/2/2010	UTMRC Desc: margin of error : 30 m - 100 m
Remarks:	Location Method: WWR
Elevrc Desc:	
Location Source Date:	
Improvement Location Source:	
Improvement Location Method:	
Source Revision Comment:	
Supplier Comment:	

Annular Space/Abandonment Sealing Record

Plug ID: 1004584011
Layer:
Plug From:
Plug To:
Plug Depth UOM: m

Method of Construction & Well Use

Map Key	Number of Records	Direction/ Distance (m)	Elev/Diff (m)	Site	DB
Method Construction ID:		1004584010			
Method Construction Code:					
Method Construction:					
Other Method Construction:		DIRECT PUSH			
<u>Pipe Information</u>					
Pipe ID:		1004584012			
Casing No:		0			
Comment:					
Alt Name:					
<u>Construction Record - Casing</u>					
Casing ID:		1004584014			
Layer:		1			
Material:		5			
Open Hole or Material:		PLASTIC			
Depth From:					
Depth To:		3.1			
Casing Diameter:					
Casing Diameter UOM:		cm			
Casing Depth UOM:		m			
<u>Construction Record - Screen</u>					
Screen ID:		1004584013			
Layer:		1			
Slot:					
Screen Top Depth:		3.1			
Screen End Depth:		6.1			
Screen Material:					
Screen Depth UOM:		m			
Screen Diameter UOM:		cm			
Screen Diameter:					
<u>Results of Well Yield Testing</u>					
Pump Test ID:		1004584015			
Pump Set At:					
Static Level:					
Final Level After Pumping:					
Recommended Pump Depth:					
Pumping Rate:					
Flowing Rate:					
Recommended Pump Rate:					
Levels UOM:		m			
Rate UOM:					
Water State After Test Code:					
Water State After Test:					
Pumping Test Method:					
Pumping Duration HR:					
Pumping Duration MIN:					
Flowing:					
<u>Hole Diameter</u>					
Hole ID:		1004584009			
Diameter:		8.25			
Depth From:					
Depth To:		6.1			
Hole Depth UOM:		m			

Map Key	Number of Records	Direction/ Distance (m)	Elev/Diff (m)	Site	DB
Hole Diameter UOM:		cm			
<u>Bore Hole Information</u>					
Bore Hole ID:	1004583998			Elevation:	
DP2BR:				Elevrc:	
Spatial Status:				Zone:	18
Code OB:				East83:	445501
Code OB Desc:				North83:	5029044
Open Hole:				Org CS:	UTM83
Cluster Kind:	This is a record from cluster log sheet			UTMRC:	4
Date Completed:	12/2/2010			UTMRC Desc:	margin of error : 30 m - 100 m
Remarks:				Location Method:	WWR
Elevrc Desc:					
Location Source Date:					
Improvement Location Source:					
Improvement Location Method:					
Source Revision Comment:					
Supplier Comment:					
<u>Annular Space/Abandonment Sealing Record</u>					
Plug ID:	1004584002				
Layer:					
Plug From:					
Plug To:					
Plug Depth UOM:		m			
<u>Method of Construction & Well Use</u>					
Method Construction ID:	1004584001				
Method Construction Code:					
Method Construction:					
Other Method Construction:		DIRECT PUSH			
<u>Pipe Information</u>					
Pipe ID:	1004584003				
Casing No:	0				
Comment:					
Alt Name:					
<u>Construction Record - Casing</u>					
Casing ID:	1004584005				
Layer:	1				
Material:	5				
Open Hole or Material:	PLASTIC				
Depth From:					
Depth To:	3.1				
Casing Diameter:					
Casing Diameter UOM:	cm				
Casing Depth UOM:	m				
<u>Construction Record - Screen</u>					
Screen ID:	1004584004				
Layer:	1				
Slot:					

Map Key	Number of Records	Direction/ Distance (m)	Elev/Diff (m)	Site	DB
Screen Top Depth:		3.1			
Screen End Depth:		6.1			
Screen Material:					
Screen Depth UOM:		m			
Screen Diameter UOM:		cm			
Screen Diameter:					

Results of Well Yield Testing

Pump Test ID: 1004584006
Pump Set At:
Static Level:
Final Level After Pumping:
Recommended Pump Depth:
Pumping Rate:
Flowing Rate:
Recommended Pump Rate:
Levels UOM: m
Rate UOM:
Water State After Test Code:
Water State After Test:
Pumping Test Method:
Pumping Duration HR:
Pumping Duration MIN:
Flowing:

Hole Diameter

Hole ID: 1004584000
Diameter: 8.25
Depth From:
Depth To: 6.1
Hole Depth UOM: m
Hole Diameter UOM: cm

<u>9</u>	1 of 2	ENE/60.2	76.8 / -1.03	WALLACE KEARNEY MCGILL ADVERTISING 412 MACLAREN ST. OTTAWA ON K2P 0M8	GEN
Generator No:	ON1318700			PO Box No:	
Status:				Country:	
Approval Years:	92,93,97,98			Choice of Contact:	
Contam. Facility:				Co Admin:	
MHSW Facility:				Phone No Admin:	
SIC Code:	7741				
SIC Description:	ADVERTISING AGENCIES				
<u>Detail(s)</u>					
Waste Class:	264				
Waste Class Desc:	PHOTOPROCESSING WASTES				

<u>9</u>	2 of 2	ENE/60.2	76.8 / -1.03	WALLACE KEARNEY MCGILL ADVERTISING41- 370 412 MACLAREN ST. OTTAWA ON K2P 0M8	GEN
Generator No:	ON1318700			PO Box No:	
Status:				Country:	
Approval Years:	94,95,96			Choice of Contact:	
Contam. Facility:				Co Admin:	
MHSW Facility:				Phone No Admin:	

Map Key	Number of Records	Direction/ Distance (m)	Elev/Diff (m)	Site	DB
SIC Code: 7741		SIC Description: ADVERTISING AGENCIES			
<u>Detail(s)</u>					
Waste Class: 264		Waste Class Desc: PHOTOPROCESSING WASTES			
10	1 of 9	NW/62.8	77.9 / 0.00	441 MACLAREN STREET OTTAWA ON K2P 2H3	EHS
Order No:	20070216001	Nearest Intersection:			
Status:	C	Municipality:			
Report Type:	CAN - Custom Report	Client Prov/State:			
Report Date:	2/23/2007	Search Radius (km):		0.25	
Date Received:	2/16/2007	X:		-75.69777	
Previous Site Name:		Y:		45.414087	
Lot/Building Size:					
Additional Info Ordered:	Fire Insur. Maps And /or Site Plans				
10	2 of 9	NW/62.8	77.9 / 0.00	441 MacLaren Ottawa ON	EHS
Order No:	20111024070	Nearest Intersection:			
Status:	C	Municipality:			
Report Type:	Standard Report	Client Prov/State:		ON	
Report Date:	11/2/2011	Search Radius (km):		0.25	
Date Received:	10/24/2011 3:21:35 PM	X:		0	
Previous Site Name:		Y:		0	
Lot/Building Size:	0.3 acres				
Additional Info Ordered:					
10	3 of 9	NW/62.8	77.9 / 0.00	Dental Anaesthesia Group 441 MacLaren Street Suite 370 Ottawa ON	GEN
Generator No:	ON6259500	PO Box No:			
Status:		Country:			
Approval Years:	2013	Choice of Contact:			
Contam. Facility:		Co Admin:			
MHSW Facility:		Phone No Admin:			
SIC Code:	621210				
SIC Description:	OFFICES OF DENTISTS				
<u>Detail(s)</u>					
Waste Class: 261		Waste Class Desc: PHARMACEUTICALS			
10	4 of 9	NW/62.8	77.9 / 0.00	Sedation Dental Group Suite 370 441 MacLaren St Ottawa ON K2P 2H3	GEN
Generator No:	ON8313130	PO Box No:			
Status:		Country:		Canada	
Approval Years:	2016	Choice of Contact:		CO_ADMIN	
Contam. Facility:	No	Co Admin:		Penny Petersen	
MHSW Facility:	No	Phone No Admin:		613-232-3725 Ext.225	
SIC Code:	621210				

Map Key	Number of Records	Direction/ Distance (m)	Elev/Diff (m)	Site	DB
SIC Description:		OFFICES OF DENTISTS			
<u>Detail(s)</u>					
Waste Class:		212			
Waste Class Desc:		ALIPHATIC SOLVENTS			
Waste Class:		114			
Waste Class Desc:		OTHER INORGANIC ACID WASTES			
Waste Class:		261			
Waste Class Desc:		PHARMACEUTICALS			
Waste Class:		262			
Waste Class Desc:		DETERGENTS/SOAPS			
Waste Class:		263			
Waste Class Desc:		ORGANIC LABORATORY CHEMICALS			
Waste Class:		312			
Waste Class Desc:		PATHOLOGICAL WASTES			
10	5 of 9	NW/62.8	77.9 / 0.00	Elevation Elevator Inc. 441 MacLaren Ottawa ON K2P 2R2	GEN
Generator No:	ON8244897			PO Box No:	
Status:				Country:	Canada
Approval Years:	2015			Choice of Contact:	CO_OFFICIAL
Contam. Facility:	No			Co Admin:	
MHSW Facility:	No			Phone No Admin:	
SIC Code:	238291				
SIC Description:	ELEVATOR AND ESCALATOR INSTALLATION CONTRACTORS				
<u>Detail(s)</u>					
Waste Class:		252			
Waste Class Desc:		WASTE OILS & LUBRICANTS			
10	6 of 9	NW/62.8	77.9 / 0.00	Sedation Dental Group Suite 370 441 MacLaren St Ottawa ON K2P 2H3	GEN
Generator No:	ON8313130			PO Box No:	
Status:				Country:	Canada
Approval Years:	2015			Choice of Contact:	CO_ADMIN
Contam. Facility:	No			Co Admin:	Penny Petersen
MHSW Facility:	No			Phone No Admin:	613-232-3725 Ext.225
SIC Code:	621210				
SIC Description:	OFFICES OF DENTISTS				
<u>Detail(s)</u>					
Waste Class:		261			
Waste Class Desc:		PHARMACEUTICALS			
Waste Class:		312			
Waste Class Desc:		PATHOLOGICAL WASTES			
10	7 of 9	NW/62.8	77.9 / 0.00	Dental Anaesthesia Group Suite 370 441 MacLaren St	GEN

Map Key	Number of Records	Direction/ Distance (m)	Elev/Diff (m)	Site	DB
Ottawa ON K2P 2H3					
Generator No:	ON8313130			PO Box No:	
Status:				Country:	Canada
Approval Years:	2014			Choice of Contact:	CO_ADMIN
Contam. Facility:	No			Co Admin:	Penny Petersen
MHSW Facility:	No			Phone No Admin:	613-232-3725 Ext.225
SIC Code:	621210				
SIC Description:	OFFICES OF DENTISTS				
<u>Detail(s)</u>					
Waste Class:	312				
Waste Class Desc:	PATHOLOGICAL WASTES				
Waste Class:	261				
Waste Class Desc:	PHARMACEUTICALS				

<u>10</u>	8 of 9	NW/62.8	77.9 / 0.00	Sedation Dental Group Suite 370 441 MacLaren St Ottawa ON K2P 2H3	GEN
Generator No:	ON8313130			PO Box No:	
Status:	Registered			Country:	Canada
Approval Years:	As of Dec 2018			Choice of Contact:	
Contam. Facility:				Co Admin:	
MHSW Facility:				Phone No Admin:	
SIC Code:					
SIC Description:					
<u>Detail(s)</u>					
Waste Class:	114 C				
Waste Class Desc:	Other inorganic acid wastes				
Waste Class:	212 I				
Waste Class Desc:	Aliphatic solvents and residues				
Waste Class:	261 A				
Waste Class Desc:	Pharmaceuticals				
Waste Class:	262 L				
Waste Class Desc:	Detergents and soaps				
Waste Class:	263 I				
Waste Class Desc:	Misc. waste organic chemicals				
Waste Class:	312 P				
Waste Class Desc:	Pathological wastes				

<u>10</u>	9 of 9	NW/62.8	77.9 / 0.00	Sedation Dental Group Suite 370 441 MacLaren St Ottawa ON K2P 2H3	GEN
Generator No:	ON8313130			PO Box No:	
Status:	Registered			Country:	Canada
Approval Years:	As of Jul 2020			Choice of Contact:	
Contam. Facility:				Co Admin:	
MHSW Facility:				Phone No Admin:	
SIC Code:					
SIC Description:					

Map Key	Number of Records	Direction/ Distance (m)	Elev/Diff (m)	Site	DB
<u>Detail(s)</u>					
Waste Class:		212 I			
Waste Class Desc:		Aliphatic solvents and residues			
Waste Class:		263 I			
Waste Class Desc:		Misc. waste organic chemicals			
Waste Class:		312 P			
Waste Class Desc:		Pathological wastes			
Waste Class:		114 C			
Waste Class Desc:		Other inorganic acid wastes			
Waste Class:		261 A			
Waste Class Desc:		Pharmaceuticals			
Waste Class:		262 L			
Waste Class Desc:		Detergents and soaps			

11	1 of 4	E/65.0	76.9 / -1.00	Dr P BIRSILA & DR. A AMZAR DENTISTRY PC 437 GILMOUR ST OTTAWA ON K2P0R5	GEN
Generator No:	ON5848142			PO Box No:	
Status:				Country:	Canada
Approval Years:	2016			Choice of Contact:	CO_OFFICIAL
Contam. Facility:	No			Co Admin:	ADRIANA AMZAR
MHSW Facility:	No			Phone No Admin:	6132351220 Ext.
SIC Code:	621210				
SIC Description:	OFFICES OF DENTISTS				

<u>Detail(s)</u>					
Waste Class:		312			
Waste Class Desc:		PATHOLOGICAL WASTES			

11	2 of 4	E/65.0	76.9 / -1.00	Dr P BIRSILA & DR. A AMZAR DENTISTRY PC 437 GILMOUR ST OTTAWA ON K2P0R5	GEN
Generator No:	ON5848142			PO Box No:	
Status:				Country:	Canada
Approval Years:	2015			Choice of Contact:	CO_OFFICIAL
Contam. Facility:	No			Co Admin:	ADRIANA AMZAR
MHSW Facility:	No			Phone No Admin:	6132351220 Ext.
SIC Code:	621210				
SIC Description:	OFFICES OF DENTISTS				

<u>Detail(s)</u>					
Waste Class:		312			
Waste Class Desc:		PATHOLOGICAL WASTES			

11	3 of 4	E/65.0	76.9 / -1.00	Dr P BIRSILA & DR. A AMZAR DENTISTRY PC 437 GILMOUR ST OTTAWA ON K2P0R5	GEN
Generator No:	ON5848142			PO Box No:	
Status:	Registered			Country:	Canada
Approval Years:	As of Dec 2018			Choice of Contact:	

Map Key	Number of Records	Direction/ Distance (m)	Elev/Diff (m)	Site	DB
Contam. Facility: MHSW Facility: SIC Code: SIC Description:				Co Admin: Phone No Admin:	
<u>Detail(s)</u>					
Waste Class: Waste Class Desc:		312 P Pathological wastes			
11	4 of 4	E/65.0	76.9 / -1.00	Dr P BIRSILA & DR. A AMZAR DENTISTRY PC 437 GILMOUR ST OTTAWA ON K2P0R5	GEN
Generator No: Status: Approval Years: Contam. Facility: MHSW Facility: SIC Code: SIC Description:		ON5848142 Registered As of Jul 2020		PO Box No: Country: Choice of Contact: Co Admin: Phone No Admin:	Canada
<u>Detail(s)</u>					
Waste Class: Waste Class Desc:		312 P Pathological wastes			
12	1 of 1	E/72.9	76.9 / -1.00	437 Gilmour Street Ottawa ON K2P 0R5	EHS
Order No: Status: Report Type: Report Date: Date Received: Previous Site Name: Lot/Building Size: Additional Info Ordered:		20131026001 C Standard Report 04-NOV-13 26-OCT-13 5014 sq ft		Nearest Intersection: Municipality: Client Prov/State: Search Radius (km): X: Y:	 ON .25 -75.696504 45.413633
13	1 of 1	NNE/79.4	76.8 / -1.08	429 MacLaren Street Ottawa ON K2P 0M7	EHS
Order No: Status: Report Type: Report Date: Date Received: Previous Site Name: Lot/Building Size: Additional Info Ordered:		20090331029 C Standard Report 4/9/2009 3/31/2009 Fire Insur. Maps and/or Site Plans		Nearest Intersection: Municipality: Client Prov/State: Search Radius (km): X: Y:	 ON 0.25 -75.697019 45.4143
14	1 of 1	NNW/79.4	77.9 / 0.00	19 MCLAREN ON	WWIS
Well ID: Construction Date: Primary Water Use: Sec. Water Use: Final Well Status:		7233876 Monitoring and Test Hole 0 Monitoring and Test Hole		Data Entry Status: Data Src: Date Received: Selected Flag: Abandonment Rec:	 12/15/2014 Yes

Map Key	Number of Records	Direction/ Distance (m)	Elev/Diff (m)	Site	DB
Water Type:				Contractor:	7241
Casing Material:				Form Version:	7
Audit No:	Z188288			Owner:	
Tag:	A173762			Street Name:	19 MCLAREN
Construction Method:				County:	OTTAWA
Elevation (m):				Municipality:	OTTAWA CITY
Elevation Reliability:				Site Info:	
Depth to Bedrock:				Lot:	
Well Depth:				Concession:	
Overburden/Bedrock:				Concession Name:	
Pump Rate:				Easting NAD83:	
Static Water Level:				Northing NAD83:	
Flowing (Y/N):				Zone:	
Flow Rate:				UTM Reliability:	
Clear/Cloudy:					

PDF URL (Map): https://d2khazk8e83rdv.cloudfront.net/moe_mapping/downloads/2Water/Wells_pdfs/723\7233876.pdf

Bore Hole Information

Bore Hole ID:	1005260627	Elevation:	73.810951
DP2BR:		Elevrc:	
Spatial Status:		Zone:	18
Code OB:		East83:	445410
Code OB Desc:		North83:	5029217
Open Hole:		Org CS:	UTM83
Cluster Kind:		UTMRC:	4
Date Completed:	11/6/2014	UTMRC Desc:	margin of error : 30 m - 100 m
Remarks:		Location Method:	wwr
Elevrc Desc:			
Location Source Date:			
Improvement Location Source:			
Improvement Location Method:			
Source Revision Comment:			
Supplier Comment:			

**Overburden and Bedrock
Materials Interval**

Formation ID:	1005436708
Layer:	2
Color:	6
General Color:	BROWN
Mat1:	06
Most Common Material:	SILT
Mat2:	28
Mat2 Desc:	SAND
Mat3:	05
Mat3 Desc:	CLAY
Formation Top Depth:	1.22
Formation End Depth:	3.1
Formation End Depth UOM:	m

**Overburden and Bedrock
Materials Interval**

Formation ID:	1005436707
Layer:	1
Color:	6
General Color:	BROWN
Mat1:	01
Most Common Material:	FILL
Mat2:	11

Map Key	Number of Records	Direction/ Distance (m)	Elev/Diff (m)	Site	DB
Mat2 Desc:		GRAVEL			
Mat3:		28			
Mat3 Desc:		SAND			
Formation Top Depth:		0			
Formation End Depth:		1.22			
Formation End Depth UOM:		m			
<u>Overburden and Bedrock Materials Interval</u>					
Formation ID:		1005436710			
Layer:		4			
Color:		2			
General Color:		GREY			
Mat1:		05			
Most Common Material:		CLAY			
Mat2:		06			
Mat2 Desc:		SILT			
Mat3:		85			
Mat3 Desc:		SOFT			
Formation Top Depth:		4.88			
Formation End Depth:		6.1			
Formation End Depth UOM:		m			
<u>Overburden and Bedrock Materials Interval</u>					
Formation ID:		1005436709			
Layer:		3			
Color:		6			
General Color:		BROWN			
Mat1:		06			
Most Common Material:		SILT			
Mat2:		05			
Mat2 Desc:		CLAY			
Mat3:		85			
Mat3 Desc:		SOFT			
Formation Top Depth:		3.1			
Formation End Depth:		4.88			
Formation End Depth UOM:		m			
<u>Annular Space/Abandonment Sealing Record</u>					
Plug ID:		1005436719			
Layer:		2			
Plug From:		0.31			
Plug To:		2.74			
Plug Depth UOM:		m			
<u>Annular Space/Abandonment Sealing Record</u>					
Plug ID:		1005436720			
Layer:		3			
Plug From:		2.74			
Plug To:		6.1			
Plug Depth UOM:		m			
<u>Annular Space/Abandonment Sealing Record</u>					

Map Key	Number of Records	Direction/ Distance (m)	Elev/Diff (m)	Site	DB
Plug ID:		1005436718			
Layer:		1			
Plug From:		0			
Plug To:		0.31			
Plug Depth UOM:		m			
<u>Method of Construction & Well Use</u>					
Method Construction ID:		1005436717			
Method Construction Code:		2			
Method Construction:		Rotary (Convent.)			
Other Method Construction:		AIR PERCUSSION AND DIRECT PUSH			
<u>Pipe Information</u>					
Pipe ID:		1005436706			
Casing No:		0			
Comment:					
Alt Name:					
<u>Construction Record - Casing</u>					
Casing ID:		1005436713			
Layer:		1			
Material:		5			
Open Hole or Material:		PLASTIC			
Depth From:		0			
Depth To:		3.1			
Casing Diameter:		5.2			
Casing Diameter UOM:		cm			
Casing Depth UOM:		m			
<u>Construction Record - Screen</u>					
Screen ID:		1005436714			
Layer:		1			
Slot:		10			
Screen Top Depth:		3.1			
Screen End Depth:		6.1			
Screen Material:		5			
Screen Depth UOM:		m			
Screen Diameter UOM:		cm			
Screen Diameter:		6.03			
<u>Water Details</u>					
Water ID:		1005436712			
Layer:					
Kind Code:					
Kind:					
Water Found Depth:					
Water Found Depth UOM:		m			
<u>Hole Diameter</u>					
Hole ID:		1005436711			
Diameter:		15.32			
Depth From:		0			
Depth To:		6.1			
Hole Depth UOM:		m			

Map Key	Number of Records	Direction/ Distance (m)	Elev/Diff (m)	Site	DB
Hole Diameter UOM:		cm			
15	1 of 1	NNW/85.5	77.9 / 0.00	429 MC LEARN OTTAWA ON	WWIS
Well ID:	7233875			Data Entry Status:	
Construction Date:				Data Src:	
Primary Water Use:	Monitoring and Test Hole			Date Received:	12/15/2014
Sec. Water Use:	0			Selected Flag:	Yes
Final Well Status:	Monitoring and Test Hole			Abandonment Rec:	
Water Type:				Contractor:	7241
Casing Material:				Form Version:	7
Audit No:	Z198210			Owner:	
Tag:	A173761			Street Name:	429 MC LEARN
Construction Method:				County:	OTTAWA
Elevation (m):				Municipality:	NEPEAN TOWNSHIP
Elevation Reliability:				Site Info:	
Depth to Bedrock:				Lot:	
Well Depth:				Concession:	
Overburden/Bedrock:				Concession Name:	
Pump Rate:				Easting NAD83:	
Static Water Level:				Northing NAD83:	
Flowing (Y/N):				Zone:	
Flow Rate:				UTM Reliability:	
Clear/Cloudy:					
PDF URL (Map):	https://d2khazk8e83rdv.cloudfront.net/moe_mapping/downloads/2Water/Wells_pdfs/723\7233875.pdf				
<u>Bore Hole Information</u>					
Bore Hole ID:	1005260617			Elevation:	73.850646
DP2BR:				Elevrc:	
Spatial Status:				Zone:	18
Code OB:				East83:	445405
Code OB Desc:				North83:	5029222
Open Hole:				Org CS:	UTM83
Cluster Kind:				UTMRC:	4
Date Completed:	11/6/2014			UTMRC Desc:	margin of error : 30 m - 100 m
Remarks:				Location Method:	wwr
Elevrc Desc:					
Location Source Date:					
Improvement Location Source:					
Improvement Location Method:					
Source Revision Comment:					
Supplier Comment:					
<u>Overburden and Bedrock</u>					
<u>Materials Interval</u>					
Formation ID:	1005436584				
Layer:	3				
Color:	6				
General Color:	BROWN				
Mat1:	05				
Most Common Material:	CLAY				
Mat2:					
Mat2 Desc:					
Mat3:	84				
Mat3 Desc:	SILTY				
Formation Top Depth:	3.1				
Formation End Depth:	4.88				
Formation End Depth UOM:	m				

Map Key	Number of Records	Direction/ Distance (m)	Elev/Diff (m)	Site	DB
----------------	--------------------------	------------------------------------	--------------------------	-------------	-----------

**Overburden and Bedrock
Materials Interval**

Formation ID: 1005436585
Layer: 4
Color: 2
General Color: GREY
Mat1: 05
Most Common Material: CLAY
Mat2: 06
Mat2 Desc: SILT
Mat3: 85
Mat3 Desc: SOFT
Formation Top Depth: 4.88
Formation End Depth: 6.1
Formation End Depth UOM: m

**Overburden and Bedrock
Materials Interval**

Formation ID: 1005436583
Layer: 2
Color: 6
General Color: BROWN
Mat1: 28
Most Common Material: SAND
Mat2: 05
Mat2 Desc: CLAY
Mat3: 84
Mat3 Desc: SILTY
Formation Top Depth: 1.22
Formation End Depth: 3.1
Formation End Depth UOM: m

**Overburden and Bedrock
Materials Interval**

Formation ID: 1005436582
Layer: 1
Color: 6
General Color: BROWN
Mat1: 01
Most Common Material: FILL
Mat2: 11
Mat2 Desc: GRAVEL
Mat3: 28
Mat3 Desc: SAND
Formation Top Depth: 0
Formation End Depth: 1.22
Formation End Depth UOM: m

**Annular Space/Abandonment
Sealing Record**

Plug ID: 1005436593
Layer: 1
Plug From: 0
Plug To: 0.31
Plug Depth UOM: m

**Annular Space/Abandonment
Sealing Record**

Map Key	Number of Records	Direction/ Distance (m)	Elev/Diff (m)	Site	DB
Plug ID:		1005436595			
Layer:		3			
Plug From:		2.74			
Plug To:		6.1			
Plug Depth UOM:		m			
<u>Annular Space/Abandonment Sealing Record</u>					
Plug ID:		1005436594			
Layer:		2			
Plug From:		0.31			
Plug To:		2.74			
Plug Depth UOM:		m			
<u>Method of Construction & Well Use</u>					
Method Construction ID:		1005436592			
Method Construction Code:		2			
Method Construction:		Rotary (Convent.)			
Other Method Construction:					
<u>Pipe Information</u>					
Pipe ID:		1005436581			
Casing No:		0			
Comment:					
Alt Name:					
<u>Construction Record - Casing</u>					
Casing ID:		1005436588			
Layer:		1			
Material:		5			
Open Hole or Material:		PLASTIC			
Depth From:		0			
Depth To:		3.1			
Casing Diameter:		5.2			
Casing Diameter UOM:		cm			
Casing Depth UOM:		m			
<u>Construction Record - Screen</u>					
Screen ID:		1005436589			
Layer:		1			
Slot:		10			
Screen Top Depth:		3.1			
Screen End Depth:		6.1			
Screen Material:		5			
Screen Depth UOM:		m			
Screen Diameter UOM:		cm			
Screen Diameter:		6.03			
<u>Water Details</u>					
Water ID:		1005436587			
Layer:					
Kind Code:					
Kind:					

Map Key	Number of Records	Direction/ Distance (m)	Elev/Diff (m)	Site	DB
Water Found Depth:					
Water Found Depth UOM:		m			
Hole Diameter					
Hole ID:		1005436586			
Diameter:		15.32			
Depth From:		0			
Depth To:		6.1			
Hole Depth UOM:		m			
Hole Diameter UOM:		cm			
16	1 of 30	SE/90.5	76.8 / -1.03	DYNACARE LABORATORIES 381 KENT STREET SUITE 208 OTTAWA ON K2P 2A8	GEN
Generator No:		ON0245632		PO Box No:	
Status:				Country:	
Approval Years:		92,93,97		Choice of Contact:	
Contam. Facility:				Co Admin:	
MHSW Facility:				Phone No Admin:	
SIC Code:		8681			
SIC Description:		MEDICAL LABORATORIES			
Detail(s)					
Waste Class:		148			
Waste Class Desc:		INORGANIC LABORATORY CHEMICALS			
Waste Class:		263			
Waste Class Desc:		ORGANIC LABORATORY CHEMICALS			
Waste Class:		312			
Waste Class Desc:		PATHOLOGICAL WASTES			
16	2 of 30	SE/90.5	76.8 / -1.03	DYNACARE LABORATORIES 13-100 381 KENT ST. SUITE 208 C/O 1095 CARLING AVE. SUITE 500 OTTAWA ON K2P 2A8	GEN
Generator No:		ON0245632		PO Box No:	
Status:				Country:	
Approval Years:		94,95,96		Choice of Contact:	
Contam. Facility:				Co Admin:	
MHSW Facility:				Phone No Admin:	
SIC Code:		8681			
SIC Description:		MEDICAL LABORATORIES			
Detail(s)					
Waste Class:		148			
Waste Class Desc:		INORGANIC LABORATORY CHEMICALS			
Waste Class:		263			
Waste Class Desc:		ORGANIC LABORATORY CHEMICALS			
Waste Class:		312			
Waste Class Desc:		PATHOLOGICAL WASTES			
16	3 of 30	SE/90.5	76.8 / -1.03	DYNACARE LABORATORIES LIMITED 381 KENT STREET SUITE 208	GEN

Map Key	Number of Records	Direction/ Distance (m)	Elev/Diff (m)	Site	DB
OTTAWA ON K2P 2A8					
Generator No:	ON0245632			PO Box No:	
Status:				Country:	
Approval Years:	98,99,00,01			Choice of Contact:	
Contam. Facility:				Co Admin:	
MHSW Facility:				Phone No Admin:	
SIC Code:	8681				
SIC Description:	MEDICAL LABORATORIES				
<u>Detail(s)</u>					
Waste Class:	148				
Waste Class Desc:	INORGANIC LABORATORY CHEMICALS				
Waste Class:	263				
Waste Class Desc:	ORGANIC LABORATORY CHEMICALS				
Waste Class:	312				
Waste Class Desc:	PATHOLOGICAL WASTES				
16	4 of 30	SE/90.5	76.8 / -1.03	DOUGLASS LABORATORY SERVICES LTD. 381 KENT STREET OTTAWA ON K2P 2A8	GEN
Generator No:	ON0478800			PO Box No:	
Status:				Country:	
Approval Years:	86,87,88,89			Choice of Contact:	
Contam. Facility:				Co Admin:	
MHSW Facility:				Phone No Admin:	
SIC Code:	8681				
SIC Description:	MEDICAL LABORATORIES				
<u>Detail(s)</u>					
Waste Class:	148				
Waste Class Desc:	INORGANIC LABORATORY CHEMICALS				
Waste Class:	263				
Waste Class Desc:	ORGANIC LABORATORY CHEMICALS				
Waste Class:	312				
Waste Class Desc:	PATHOLOGICAL WASTES				
16	5 of 30	SE/90.5	76.8 / -1.03	DOUGLASS LABORATORY SERVICES LTD. 381 KENT STREET OTTAWA ON K2P 2A8	GEN
Generator No:	ON0478800			PO Box No:	
Status:				Country:	
Approval Years:	90			Choice of Contact:	
Contam. Facility:				Co Admin:	
MHSW Facility:				Phone No Admin:	
SIC Code:	8681				
SIC Description:	MEDICAL LABORATORIES				
<u>Detail(s)</u>					
Waste Class:	148				
Waste Class Desc:	INORGANIC LABORATORY CHEMICALS				

Map Key	Number of Records	Direction/ Distance (m)	Elev/Diff (m)	Site	DB
Waste Class:		263			
Waste Class Desc:		ORGANIC LABORATORY CHEMICALS			
Waste Class:		312			
Waste Class Desc:		PATHOLOGICAL WASTES			
16	6 of 30	SE/90.5	76.8 / -1.03	DOUGLASS (SEE&USE ON0245632) 13-100 381 KENT STREET C/O 1385 BANK ST., SUITE 205 OTTAWA ON K2P 2A8	GEN
Generator No:	ON0478800			PO Box No:	
Status:				Country:	
Approval Years:	92,93,94,95,96,97,98			Choice of Contact:	
Contam. Facility:				Co Admin:	
MHSW Facility:				Phone No Admin:	
SIC Code:	8681				
SIC Description:	MEDICAL LABORATORIES				
<u>Detail(s)</u>					
Waste Class:	148				
Waste Class Desc:	INORGANIC LABORATORY CHEMICALS				
Waste Class:	263				
Waste Class Desc:	ORGANIC LABORATORY CHEMICALS				
Waste Class:	312				
Waste Class Desc:	PATHOLOGICAL WASTES				
16	7 of 30	SE/90.5	76.8 / -1.03	CARLETON PLACE IDA DRUGMART 381 KENT STREET OTTAWA ON K2P 2A8	GEN
Generator No:	ON1565721			PO Box No:	
Status:				Country:	
Approval Years:	00,01			Choice of Contact:	
Contam. Facility:				Co Admin:	
MHSW Facility:				Phone No Admin:	
SIC Code:	6031				
SIC Description:	PHARMACIES				
<u>Detail(s)</u>					
Waste Class:	261				
Waste Class Desc:	PHARMACEUTICALS				
Waste Class:	312				
Waste Class Desc:	PATHOLOGICAL WASTES				
16	8 of 30	SE/90.5	76.8 / -1.03	381 Kent Street Ottawa ON K2P 2A8	EHS
Order No:	20040303011			Nearest Intersection:	Kent Street and James Street
Status:	C			Municipality:	
Report Type:	Custom Report			Client Prov/State:	ON
Report Date:	3/12/04			Search Radius (km):	0.25
Date Received:	3/3/04			X:	-75.696865
Previous Site Name:				Y:	45.412946
Lot/Building Size:					
Additional Info Ordered:					

Map Key	Number of Records	Direction/ Distance (m)	Elev/Diff (m)	Site	DB
16	9 of 30	SE/90.5	76.8 / -1.03	381 Kent Street Ottawa ON K2P 2A8	EHS
Order No:	20101006001			Nearest Intersection:	
Status:	C			Municipality:	
Report Type:	Standard Report			Client Prov/State:	ON
Report Date:	10/18/2010			Search Radius (km):	0.25
Date Received:	10/6/2010 9:00:38 AM			X:	-75.697032
Previous Site Name:				Y:	45.412918
Lot/Building Size:					
Additional Info Ordered:					
16	10 of 30	SE/90.5	76.8 / -1.03	381 Kent Street Ottawa ON K2P 2A8	EHS
Order No:	20120517014			Nearest Intersection:	
Status:	C			Municipality:	
Report Type:	Standard Report			Client Prov/State:	ON
Report Date:	5/24/2012 1:02:44 PM			Search Radius (km):	0.25
Date Received:	5/17/2012 1:03:03 PM			X:	-75.696971
Previous Site Name:				Y:	45.412871
Lot/Building Size:					
Additional Info Ordered:					
16	11 of 30	SE/90.5	76.8 / -1.03	Dr. Howard Levine 381 Kent St. Unit 381 Ottawa ON K2P 2A8	GEN
Generator No:	ON8098363			PO Box No:	
Status:				Country:	
Approval Years:	2010			Choice of Contact:	
Contam. Facility:				Co Admin:	
MHSW Facility:				Phone No Admin:	
SIC Code:	621210				
SIC Description:	Offices of Dentists				
Detail(s)					
Waste Class:	312				
Waste Class Desc:	PATHOLOGICAL WASTES				
Waste Class:	264				
Waste Class Desc:	PHOTOPROCESSING WASTES				
16	12 of 30	SE/90.5	76.8 / -1.03	Dr. Howard Levine 381 Kent St. Unit 381 Ottawa ON K2P 2A8	GEN
Generator No:	ON8098363			PO Box No:	
Status:				Country:	
Approval Years:	2011			Choice of Contact:	
Contam. Facility:				Co Admin:	
MHSW Facility:				Phone No Admin:	
SIC Code:	621210				
SIC Description:	Offices of Dentists				
Detail(s)					

Map Key	Number of Records	Direction/ Distance (m)	Elev/Diff (m)	Site	DB
Waste Class:		264			
Waste Class Desc:		PHOTOPROCESSING WASTES			
Waste Class:		312			
Waste Class Desc:		PATHOLOGICAL WASTES			
16	13 of 30	SE/90.5	76.8 / -1.03	Dr. Howard Levine 381 Kent St. Unit 381 Ottawa ON K2P 2A8	GEN
Generator No:	ON8098363			PO Box No:	
Status:				Country:	
Approval Years:	2012			Choice of Contact:	
Contam. Facility:				Co Admin:	
MHSW Facility:				Phone No Admin:	
SIC Code:	621210				
SIC Description:	Offices of Dentists				
<u>Detail(s)</u>					
Waste Class:		264			
Waste Class Desc:		PHOTOPROCESSING WASTES			
Waste Class:		312			
Waste Class Desc:		PATHOLOGICAL WASTES			
16	14 of 30	SE/90.5	76.8 / -1.03	Dr. Howard Levine 381 Kent St. Unit 500 Ottawa ON	GEN
Generator No:	ON8098363			PO Box No:	
Status:				Country:	
Approval Years:	2013			Choice of Contact:	
Contam. Facility:				Co Admin:	
MHSW Facility:				Phone No Admin:	
SIC Code:	621210				
SIC Description:	OFFICES OF DENTISTS				
<u>Detail(s)</u>					
Waste Class:		312			
Waste Class Desc:		PATHOLOGICAL WASTES			
Waste Class:		264			
Waste Class Desc:		PHOTOPROCESSING WASTES			
16	15 of 30	SE/90.5	76.8 / -1.03	Dr J Rochon Dr P Racicot 381 kent street, suite 508 ottawa ON K2P2A8	GEN
Generator No:	ON7309066			PO Box No:	
Status:				Country:	Canada
Approval Years:	2016			Choice of Contact:	CO_OFFICIAL
Contam. Facility:	No			Co Admin:	
MHSW Facility:	No			Phone No Admin:	
SIC Code:	621210				
SIC Description:	OFFICES OF DENTISTS				
<u>Detail(s)</u>					
Waste Class:		312			

Map Key	Number of Records	Direction/ Distance (m)	Elev/Diff (m)	Site	DB
Waste Class Desc:		PATHOLOGICAL WASTES			
16	16 of 30	SE/90.5	76.8 / -1.03	Dr. Karine Plieva 310-381 Kent Street Ottawa ON K2P2A8	GEN
Generator No:	ON5684716			PO Box No:	
Status:				Country:	Canada
Approval Years:	2016			Choice of Contact:	CO_OFFICIAL
Contam. Facility:	No			Co Admin:	Patricia R Rana
MHSW Facility:	No			Phone No Admin:	613-235-5348 Ext.
SIC Code:	621210				
SIC Description:	OFFICES OF DENTISTS				
<u>Detail(s)</u>					
Waste Class:	312				
Waste Class Desc:	PATHOLOGICAL WASTES				
Waste Class:	264				
Waste Class Desc:	PHOTOPROCESSING WASTES				
Waste Class Desc:		PATHOLOGICAL WASTES			
16	17 of 30	SE/90.5	76.8 / -1.03	Dr. Howard Levine 381 Kent St. Unit 500 Ottawa ON K2P 2A8	GEN
Generator No:	ON8098363			PO Box No:	
Status:				Country:	Canada
Approval Years:	2016			Choice of Contact:	CO_OFFICIAL
Contam. Facility:	No			Co Admin:	Howard Levine
MHSW Facility:	No			Phone No Admin:	613 237 5545 Ext.
SIC Code:	621210				
SIC Description:	OFFICES OF DENTISTS				
<u>Detail(s)</u>					
Waste Class:	312				
Waste Class Desc:	PATHOLOGICAL WASTES				
Waste Class:	264				
Waste Class Desc:	PHOTOPROCESSING WASTES				
Waste Class Desc:		PHOTOPROCESSING WASTES			
16	18 of 30	SE/90.5	76.8 / -1.03	Dr. Howard Levine 381 Kent St. Unit 500 Ottawa ON K2P 2A8	GEN
Generator No:	ON8098363			PO Box No:	
Status:				Country:	Canada
Approval Years:	2015			Choice of Contact:	CO_OFFICIAL
Contam. Facility:	No			Co Admin:	Howard Levine
MHSW Facility:	No			Phone No Admin:	613 237 5545 Ext.
SIC Code:	621210				
SIC Description:	OFFICES OF DENTISTS				
<u>Detail(s)</u>					
Waste Class:	264				
Waste Class Desc:	PHOTOPROCESSING WASTES				
Waste Class:	312				
Waste Class Desc:	PATHOLOGICAL WASTES				
Waste Class Desc:		PATHOLOGICAL WASTES			

Map Key	Number of Records	Direction/ Distance (m)	Elev/Diff (m)	Site	DB
16	19 of 30	SE/90.5	76.8 / -1.03	Dr J Rochon Dr P Racicot 381 kent street,suite 508 ottawa ON K2P2A8	GEN
Generator No:	ON7309066			PO Box No:	
Status:				Country:	Canada
Approval Years:	2015			Choice of Contact:	CO_OFFICIAL
Contam. Facility:	No			Co Admin:	
MHSW Facility:	No			Phone No Admin:	
SIC Code:	621210				
SIC Description:	OFFICES OF DENTISTS				
<u>Detail(s)</u>					
Waste Class:	312				
Waste Class Desc:	PATHOLOGICAL WASTES				
16	20 of 30	SE/90.5	76.8 / -1.03	Dr. Howard Levine 381 Kent St. Unit 500 Ottawa ON K2P 2A8	GEN
Generator No:	ON8098363			PO Box No:	
Status:				Country:	Canada
Approval Years:	2014			Choice of Contact:	CO_OFFICIAL
Contam. Facility:	No			Co Admin:	Howard Levine
MHSW Facility:	No			Phone No Admin:	613 237 5545 Ext.
SIC Code:	621210				
SIC Description:	OFFICES OF DENTISTS				
<u>Detail(s)</u>					
Waste Class:	312				
Waste Class Desc:	PATHOLOGICAL WASTES				
Waste Class:	264				
Waste Class Desc:	PHOTOPROCESSING WASTES				
16	21 of 30	SE/90.5	76.8 / -1.03	Dr J Rochon Dr P Racicot 381 kent street,suite 508 ottawa ON K2P2A8	GEN
Generator No:	ON7309066			PO Box No:	
Status:				Country:	Canada
Approval Years:	2014			Choice of Contact:	CO_OFFICIAL
Contam. Facility:	No			Co Admin:	
MHSW Facility:	No			Phone No Admin:	
SIC Code:	621210				
SIC Description:	OFFICES OF DENTISTS				
<u>Detail(s)</u>					
Waste Class:	312				
Waste Class Desc:	PATHOLOGICAL WASTES				
16	22 of 30	SE/90.5	76.8 / -1.03	Dr. Karine Plieva 310-381 Kent Street Ottawa ON K2P2A8	GEN
Generator No:	ON5684716			PO Box No:	

Map Key	Number of Records	Direction/ Distance (m)	Elev/Diff (m)	Site	DB
Status: Registered Approval Years: As of Dec 2018 Contam. Facility: MHSW Facility: SIC Code: SIC Description:				Country: Canada Choice of Contact: Co Admin: Phone No Admin:	
<u>Detail(s)</u>					
Waste Class: 264 L					
Waste Class Desc: Photoprocessing wastes					
Waste Class: 264 T					
Waste Class Desc: Photoprocessing wastes					
Waste Class: 312 P					
Waste Class Desc: Pathological wastes					
16	23 of 30	SE/90.5	76.8 / -1.03	Kent Street Dental Dental Corp of Canada 381 Kent St # 326 Ottawa ON K2P 2A8	GEN
Generator No: ON9392245 Status: Registered Approval Years: As of Dec 2018 Contam. Facility: MHSW Facility: SIC Code: SIC Description:				PO Box No: Country: Canada Choice of Contact: Co Admin: Phone No Admin:	
<u>Detail(s)</u>					
Waste Class: 312 P					
Waste Class Desc: Pathological wastes					
16	24 of 30	SE/90.5	76.8 / -1.03	Dr J Rochon Dr P Racicot 381 kent street,suite 508 ottawa ON K2P2A8	GEN
Generator No: ON7309066 Status: Registered Approval Years: As of Dec 2018 Contam. Facility: MHSW Facility: SIC Code: SIC Description:				PO Box No: Country: Canada Choice of Contact: Co Admin: Phone No Admin:	
<u>Detail(s)</u>					
Waste Class: 312 P					
Waste Class Desc: Pathological wastes					
16	25 of 30	SE/90.5	76.8 / -1.03	Dr. Howard Levine 381 Kent St. Unit 500 Ottawa ON K2P 2A8	GEN
Generator No: ON8098363 Status: Registered Approval Years: As of Dec 2018 Contam. Facility: MHSW Facility:				PO Box No: Country: Canada Choice of Contact: Co Admin: Phone No Admin:	

Map Key	Number of Records	Direction/ Distance (m)	Elev/Diff (m)	Site	DB
SIC Code:					
SIC Description:					
Detail(s)					
Waste Class:		264 L			
Waste Class Desc:		Photoprocessing wastes			
Waste Class:		264 T			
Waste Class Desc:		Photoprocessing wastes			
Waste Class:		312 P			
Waste Class Desc:		Pathological wastes			
16	26 of 30	SE/90.5	76.8 / -1.03	Dr. Karine Plieva 310-381 Kent Street Ottawa ON K2P2A8	GEN
Generator No:		ON5684716		PO Box No:	
Status:		Registered		Country: Canada	
Approval Years:		As of Jul 2020		Choice of Contact:	
Contam. Facility:				Co Admin:	
MHSW Facility:				Phone No Admin:	
SIC Code:					
SIC Description:					
Detail(s)					
Waste Class:		312 P			
Waste Class Desc:		Pathological wastes			
16	27 of 30	SE/90.5	76.8 / -1.03	Dr. Howard Levine 381 Kent St. Unit 500 Ottawa ON K2P 2A8	GEN
Generator No:		ON8098363		PO Box No:	
Status:		Registered		Country: Canada	
Approval Years:		As of Oct 2019		Choice of Contact:	
Contam. Facility:				Co Admin:	
MHSW Facility:				Phone No Admin:	
SIC Code:					
SIC Description:					
Detail(s)					
Waste Class:		312 P			
Waste Class Desc:		Pathological wastes			
Waste Class:		264 T			
Waste Class Desc:		Photoprocessing wastes			
Waste Class:		264 L			
Waste Class Desc:		Photoprocessing wastes			
16	28 of 30	SE/90.5	76.8 / -1.03	Dr J Rochon Dr P Racicot 381 kent street, suite 508 ottawa ON K2P2A8	GEN
Generator No:		ON7309066		PO Box No:	
Status:		Registered		Country: Canada	
Approval Years:		As of Jul 2020		Choice of Contact:	

Map Key	Number of Records	Direction/ Distance (m)	Elev/Diff (m)	Site	DB
Contam. Facility: MHSW Facility: SIC Code: SIC Description:				Co Admin: Phone No Admin:	
<u>Detail(s)</u>					
Waste Class: Waste Class Desc:		312 P Pathological wastes			
16	29 of 30	SE/90.5	76.8 / -1.03	Kent Street Dental Dental Corp of Canada 381 Kent St # 326 Ottawa ON K2P 2A8	GEN
Generator No: Status: Approval Years: Contam. Facility: MHSW Facility: SIC Code: SIC Description:		ON9392245 Registered As of Jul 2020		PO Box No: Country: Choice of Contact: Co Admin: Phone No Admin:	Canada
<u>Detail(s)</u>					
Waste Class: Waste Class Desc:		312 P Pathological wastes			
16	30 of 30	SE/90.5	76.8 / -1.03	Seguin Dental 500-381 Kent Street ottawa ON K2P 2A8	GEN
Generator No: Status: Approval Years: Contam. Facility: MHSW Facility: SIC Code: SIC Description:		ON6721820 Registered As of Jul 2020		PO Box No: Country: Choice of Contact: Co Admin: Phone No Admin:	Canada
<u>Detail(s)</u>					
Waste Class: Waste Class Desc:		312 P Pathological wastes			
17	1 of 1	NE/92.3	76.9 / -1.00	THE PROPERTY GROUP 404 McLAREN ST OTTAWA ON	GEN
Generator No: Status: Approval Years: Contam. Facility: MHSW Facility: SIC Code: SIC Description:		ON4270376 2011 236110		PO Box No: Country: Choice of Contact: Co Admin: Phone No Admin:	
18	1 of 1	E/92.5	76.9 / -1.00	DENTISTRY CANADA FUND 427 GILMORE STREET OTTAWA ON K2P 0R5	GEN

Map Key	Number of Records	Direction/ Distance (m)	Elev/Diff (m)	Site	DB
Generator No: ON4162591 Status: Approval Years: 07,08 Contam. Facility: MHSW Facility: SIC Code: 621210 SIC Description: Offices of Dentists PO Box No: Country: Choice of Contact: Co Admin: Phone No Admin:					
Detail(s)					
Waste Class: 145 Waste Class Desc: PAINT/PIGMENT/COATING RESIDUES					
Waste Class: 146 Waste Class Desc: OTHER SPECIFIED INORGANICS					
Waste Class: 213 Waste Class Desc: PETROLEUM DISTILLATES					
Waste Class: 243 Waste Class Desc: PCB'S					
Waste Class: 252 Waste Class Desc: WASTE OILS & LUBRICANTS					
19	1 of 1	ESE/99.4	76.9 / -1.00	436 Gilmour Street Ottawa ON K2P 0R8	EHS
Order No: 20060515031 Status: C Report Type: Complete Report Report Date: 5/17/2006 Date Received: 5/15/2006 Previous Site Name: Lot/Building Size: Additional Info Ordered: Fire Insur. Maps and/or Site Plans Nearest Intersection: Bank Street Municipality: Client Prov/State: ON Search Radius (km): 0.25 X: -75.696311 Y: 45.413408					
20	1 of 1	ESE/99.4	76.9 / -1.00	436 Gilmour St Ottawa ON K2P0R8	EHS
Order No: 20140929013 Status: C Report Type: Standard Report Report Date: 03-OCT-14 Date Received: 29-SEP-14 Previous Site Name: Lot/Building Size: Additional Info Ordered: Nearest Intersection: Municipality: Client Prov/State: ON Search Radius (km): .25 X: -75.696219 Y: 45.413392					
21	1 of 1	NNW/99.7	77.9 / 0.00	429 MC LEARN Ottawa ON	WWIS
Well ID: 7233874 Construction Date: Primary Water Use: Monitoring and Test Hole Sec. Water Use: 0 Final Well Status: Monitoring and Test Hole Water Type: Casing Material: Audit No: Z198211 Tag: A173760 Data Entry Status: Data Src: Date Received: 12/15/2014 Selected Flag: Yes Abandonment Rec: Contractor: 7241 Form Version: 7 Owner: Street Name: 429 MC LEARN					

Map Key	Number of Records	Direction/ Distance (m)	Elev/Diff (m)	Site	DB
Construction Method: Elevation (m): Elevation Reliability: Depth to Bedrock: Well Depth: Overburden/Bedrock: Pump Rate: Static Water Level: Flowing (Y/N): Flow Rate: Clear/Cloudy:				County: Municipality: Site Info: Lot: Concession: Concession Name: Easting NAD83: Northing NAD83: Zone: UTM Reliability:	OTTAWA NEPEAN TOWNSHIP

PDF URL (Map): https://d2khazk8e83rdv.cloudfront.net/moe_mapping/downloads/2Water/Wells_pdfs/723\7233874.pdf

Bore Hole Information

Bore Hole ID:	1005260594	Elevation:	73.946937
DP2BR:		Elevrc:	
Spatial Status:		Zone:	18
Code OB:		East83:	445399
Code OB Desc:		North83:	5029235
Open Hole:		Org CS:	UTM83
Cluster Kind:		UTMRC:	4
Date Completed:	11/6/2014	UTMRC Desc:	margin of error : 30 m - 100 m
Remarks:		Location Method:	wwr
Elevrc Desc:			
Location Source Date:			
Improvement Location Source:			
Improvement Location Method:			
Source Revision Comment:			
Supplier Comment:			

**Overburden and Bedrock
Materials Interval**

Formation ID:	1005436480
Layer:	1
Color:	6
General Color:	BROWN
Mat1:	01
Most Common Material:	FILL
Mat2:	11
Mat2 Desc:	GRAVEL
Mat3:	28
Mat3 Desc:	SAND
Formation Top Depth:	0
Formation End Depth:	1.22
Formation End Depth UOM:	m

**Overburden and Bedrock
Materials Interval**

Formation ID:	1005436483
Layer:	4
Color:	2
General Color:	GREY
Mat1:	05
Most Common Material:	CLAY
Mat2:	06
Mat2 Desc:	SILT
Mat3:	85
Mat3 Desc:	SOFT
Formation Top Depth:	4.88

Map Key	Number of Records	Direction/ Distance (m)	Elev/Diff (m)	Site	DB
Formation End Depth:		5.1			
Formation End Depth UOM:		m			
<u>Overburden and Bedrock Materials Interval</u>					
Formation ID:		1005436481			
Layer:		2			
Color:		6			
General Color:		BROWN			
Mat1:		28			
Most Common Material:		SAND			
Mat2:		05			
Mat2 Desc:		CLAY			
Mat3:		84			
Mat3 Desc:		SILTY			
Formation Top Depth:		1.22			
Formation End Depth:		3.1			
Formation End Depth UOM:		m			
<u>Overburden and Bedrock Materials Interval</u>					
Formation ID:		1005436482			
Layer:		3			
Color:		6			
General Color:		BROWN			
Mat1:		05			
Most Common Material:		CLAY			
Mat2:		84			
Mat2 Desc:		SILTY			
Mat3:		85			
Mat3 Desc:		SOFT			
Formation Top Depth:		3.1			
Formation End Depth:		4.88			
Formation End Depth UOM:		m			
<u>Annular Space/Abandonment Sealing Record</u>					
Plug ID:		1005436493			
Layer:		3			
Plug From:		2.74			
Plug To:		6.1			
Plug Depth UOM:		m			
<u>Annular Space/Abandonment Sealing Record</u>					
Plug ID:		1005436491			
Layer:		1			
Plug From:		0			
Plug To:		0.31			
Plug Depth UOM:		m			
<u>Annular Space/Abandonment Sealing Record</u>					
Plug ID:		1005436492			
Layer:		2			
Plug From:		0.31			
Plug To:		2.74			

<i>Map Key</i>	<i>Number of Records</i>	<i>Direction/ Distance (m)</i>	<i>Elev/Diff (m)</i>	<i>Site</i>	<i>DB</i>
Plug Depth UOM:		m			
<u>Method of Construction & Well Use</u>					
Method Construction ID:		1005436490			
Method Construction Code:		2			
Method Construction:		Rotary (Convent.)			
Other Method Construction:					
<u>Pipe Information</u>					
Pipe ID:		1005436479			
Casing No:		0			
Comment:					
Alt Name:					
<u>Construction Record - Casing</u>					
Casing ID:		1005436486			
Layer:		1			
Material:		5			
Open Hole or Material:		PLASTIC			
Depth From:		0			
Depth To:		3.1			
Casing Diameter:		5.2			
Casing Diameter UOM:		cm			
Casing Depth UOM:		m			
<u>Construction Record - Screen</u>					
Screen ID:		1005436487			
Layer:		1			
Slot:		10			
Screen Top Depth:		3.1			
Screen End Depth:		6.1			
Screen Material:		5			
Screen Depth UOM:		m			
Screen Diameter UOM:		cm			
Screen Diameter:		6.03			
<u>Water Details</u>					
Water ID:		1005436485			
Layer:					
Kind Code:					
Kind:					
Water Found Depth:					
Water Found Depth UOM:		m			
<u>Hole Diameter</u>					
Hole ID:		1005436484			
Diameter:		15.32			
Depth From:		0			
Depth To:		6.1			
Hole Depth UOM:		m			
Hole Diameter UOM:		cm			

Map Key	Number of Records	Direction/ Distance (m)	Elev/Diff (m)	Site	DB
22	1 of 1	SE/106.2	76.8 / -1.03	381 Kent St Ottawa ON K2P2A8	EHS
Order No: 20171218041 Status: C Report Type: Standard Report Report Date: 21-DEC-17 Date Received: 18-DEC-17 Previous Site Name: Lot/Building Size: Additional Info Ordered: Fire Insur. Maps and/or Site Plans		Nearest Intersection: Municipality: Client Prov/State: ON Search Radius (km): .25 X: -75.696724 Y: 45.412834			
23	1 of 4	WNW/111.0	78.2 / 0.31	519059 ONTARIO LTD 328 KENT ST OTTAWA ON K2P 2A6	PRT
Location ID: 10981 Type: retail Expiry Date: 1993-02-28 Capacity (L): 0 Licence #: 0012447001					
23	2 of 4	WNW/111.0	78.2 / 0.31	519059 ONTARIO LTD 328 KENT ST OTTAWA ON K2P2A6	PRT
Location ID: 10981 Type: retail Expiry Date: 1992-10-31 Capacity (L): 2000 Licence #: 0032921001					
23	3 of 4	WNW/111.0	78.2 / 0.31	519059 ONTARIO LTD 328 KENT ST OTTAWA ON K2P 2A6	DTNK
<u>Delisted Expired Fuel Safety Facilities</u>					
Instance No: 9469694 Status: EXPIRED Instance ID: Instance Type: FS Facility Description: TSSA Program Area: Maximum Hazard Rank: Facility Type: Expired Date: 3/20/1992 Original Source: EXP Record Date: Up to May 2013					
23	4 of 4	WNW/111.0	78.2 / 0.31	519059 ONTARIO LTD 328 KENT ST OTTAWA ON	DTNK
<u>Delisted Expired Fuel Safety</u>					

Map Key	Number of Records	Direction/ Distance (m)	Elev/Diff (m)	Site	DB
Facilities					
Instance No:		10039185			
Status:		EXPIRED			
Instance ID:		10793			
Instance Type:		FS Facility			
Description:		FS Propane Refill Cntr - Cylr Fill			
TSSA Program Area:					
Maximum Hazard Rank:					
Facility Type:					
Expired Date:					
Original Source:		EXP			
Record Date:		Up to Mar 2012			
24	1 of 1	E/111.3	76.9 / -1.00	428 Gilmour Street Ottawa ON K2P 0R8	EHS
Order No:		20051128032		Nearest Intersection:	
Status:		C		Municipality:	
Report Type:		Custom Report		Client Prov/State: ON	
Report Date:		12/7/2005		Search Radius (km): 0.25	
Date Received:		11/28/2005		X: -75.69634	
Previous Site Name:				Y: 45.41357	
Lot/Building Size:					
Additional Info Ordered:					
25	1 of 1	SSW/111.4	77.9 / 0.00	488 Gilmour Street Ottawa ON K1R 5L4	EHS
Order No:		20311900485		Nearest Intersection:	
Status:		C		Municipality:	
Report Type:		Custom Report		Client Prov/State: ON	
Report Date:		24-NOV-20		Search Radius (km): .26	
Date Received:		19-NOV-20		X: -75.6980233	
Previous Site Name:				Y: 45.4127351	
Lot/Building Size:					
Additional Info Ordered:		Fire Insur. Maps and/or Site Plans			
26	1 of 1	NNE/114.8	76.8 / -1.08	PSL Mechanical 415 McLaren St Ottawa ON K2P 2C8	GEN
Generator No:		ON7631710		PO Box No:	
Status:		Registered		Country: Canada	
Approval Years:		As of Dec 2018		Choice of Contact:	
Contam. Facility:				Co Admin:	
MHSW Facility:				Phone No Admin:	
SIC Code:					
SIC Description:					
Detail(s)					
Waste Class:		212 L			
Waste Class Desc:		Aliphatic solvents and residues			
27	1 of 1	SE/115.7	76.9 / -1.00	ON	BORE
Borehole ID:		613242		Inclin FLG: No	
OGF ID:		215514544		SP Status: Initial Entry	

Map Key	Number of Records	Direction/ Distance (m)	Elev/Diff (m)	Site	DB
Status:				Surv Elev:	No
Type:	Borehole			Piezometer:	No
Use:				Primary Name:	
Completion Date:	DEC-1971			Municipality:	
Static Water Level:				Lot:	
Primary Water Use:				Township:	
Sec. Water Use:				Latitude DD:	45.412776
Total Depth m:	11.8			Longitude DD:	-75.696629
Depth Ref:	Ground Surface			UTM Zone:	18
Depth Elev:				Easting:	445491
Drill Method:				Northing:	5029042
Orig Ground Elev m:	72.2			Location Accuracy:	
Elev Reliabil Note:				Accuracy:	Not Applicable
DEM Ground Elev m:	71.9				
Concession:					
Location D:					
Survey D:					
Comments:					
<u>Borehole Geology Stratum</u>					
Geology Stratum ID:	218394298			Mat Consistency:	Soft
Top Depth:	3.8			Material Moisture:	
Bottom Depth:	6.2			Material Texture:	
Material Color:	Grey			Non Geo Mat Type:	
Material 1:	Clay			Geologic Formation:	
Material 2:	Silt			Geologic Group:	
Material 3:	Sand			Geologic Period:	
Material 4:				Depositional Gen:	
Gsc Material Description:					
Stratum Description:	CLAY. GREY,SOFT TO STIFF,FISSURED.				
Geology Stratum ID:	218394299			Mat Consistency:	Dense
Top Depth:	6.2			Material Moisture:	
Bottom Depth:	6.6			Material Texture:	
Material Color:				Non Geo Mat Type:	
Material 1:	Unknown			Geologic Formation:	
Material 2:	Till			Geologic Group:	
Material 3:	Clay			Geologic Period:	
Material 4:				Depositional Gen:	
Gsc Material Description:					
Stratum Description:	UNSPECIFIED. DENSE.				
Geology Stratum ID:	218394293			Mat Consistency:	
Top Depth:	0			Material Moisture:	
Bottom Depth:	.8			Material Texture:	
Material Color:				Non Geo Mat Type:	
Material 1:				Geologic Formation:	
Material 2:	Sand			Geologic Group:	
Material 3:	Clay			Geologic Period:	
Material 4:	Granuls			Depositional Gen:	
Gsc Material Description:					
Stratum Description:	ARTIFICIAL.				
Geology Stratum ID:	218394296			Mat Consistency:	Hard
Top Depth:	1.5			Material Moisture:	
Bottom Depth:	3			Material Texture:	
Material Color:	Brown			Non Geo Mat Type:	
Material 1:	Clay			Geologic Formation:	
Material 2:	Silt			Geologic Group:	
Material 3:				Geologic Period:	
Material 4:				Depositional Gen:	
Gsc Material Description:					
Stratum Description:	CLAY. BROWN,GREY,VERY STIFF TO HARD,FISSURED.				

Map Key	Number of Records	Direction/ Distance (m)	Elev/Diff (m)	Site	DB
Geology Stratum ID:	218394300			Mat Consistency:	Dense
Top Depth:	6.6			Material Moisture:	
Bottom Depth:	10.3			Material Texture:	
Material Color:				Non Geo Mat Type:	
Material 1:	Unknown			Geologic Formation:	
Material 2:	Till			Geologic Group:	
Material 3:	Silt			Geologic Period:	
Material 4:				Depositional Gen:	
Gsc Material Description:					
Stratum Description:	UNSPECIFIED. DENSE.				
Geology Stratum ID:	218394301			Mat Consistency:	
Top Depth:	10.3			Material Moisture:	
Bottom Depth:	11.8			Material Texture:	
Material Color:				Non Geo Mat Type:	
Material 1:	Bedrock			Geologic Formation:	
Material 2:	Shale			Geologic Group:	
Material 3:				Geologic Period:	
Material 4:				Depositional Gen:	
Gsc Material Description:					
Stratum Description:	BEDROCK. 00000 022 00025 007 00037 032 00050 045 00100 056 00125 075 00205 **Note: Many records provided by the department have a truncated [Stratum Description] field.				
Geology Stratum ID:	218394294			Mat Consistency:	Dense
Top Depth:	.8			Material Moisture:	
Bottom Depth:	1.1			Material Texture:	
Material Color:				Non Geo Mat Type:	
Material 1:	Sand			Geologic Formation:	
Material 2:				Geologic Group:	
Material 3:				Geologic Period:	
Material 4:				Depositional Gen:	
Gsc Material Description:					
Stratum Description:	SAND. DENSE.				
Geology Stratum ID:	218394295			Mat Consistency:	Hard
Top Depth:	1.1			Material Moisture:	
Bottom Depth:	1.5			Material Texture:	
Material Color:	Brown			Non Geo Mat Type:	
Material 1:	Clay			Geologic Formation:	
Material 2:	Silt			Geologic Group:	
Material 3:				Geologic Period:	
Material 4:				Depositional Gen:	
Gsc Material Description:					
Stratum Description:	CLAY. BROWN,GREY,HARD.				
Geology Stratum ID:	218394297			Mat Consistency:	Stiff
Top Depth:	3			Material Moisture:	
Bottom Depth:	3.8			Material Texture:	
Material Color:	Brown			Non Geo Mat Type:	
Material 1:	Clay			Geologic Formation:	
Material 2:	Silt			Geologic Group:	
Material 3:				Geologic Period:	
Material 4:				Depositional Gen:	
Gsc Material Description:					
Stratum Description:	CLAY. BROWN,GREY, STIFF TO VERY STIFF,FISSURED.				
Source					
Source Type:	Data Survey			Source Appl:	Spatial/Tabular
Source Orig:	Geological Survey of Canada			Source Iden:	1
Source Date:	1956-1972			Scale or Res:	Varies
Confidence:	H			Horizontal:	NAD27
Observatio:				Verticalda:	Mean Average Sea Level
Source Name:	Urban Geology Automated Information System (UGAIS)				
Source Details:	File: OTTAWA2.txt RecordID: 057500 NTS_Sheet: 31G05G				

Map Key	Number of Records	Direction/ Distance (m)	Elev/Diff (m)	Site	DB
Confiden 1:		Logged by professional. Exact and complete description of material and properties.			
<u>Source List</u>					
Source Identifier:	1			Horizontal Datum:	NAD27
Source Type:	Data Survey			Vertical Datum:	Mean Average Sea Level
Source Date:	1956-1972			Projection Name:	Universal Transverse Mercator
Scale or Resolution:	Varies				
Source Name:	Urban Geology Automated Information System (UGAIS)				
Source Originators:	Geological Survey of Canada				
28	1 of 1	NW/126.2	77.8 / -0.06	CLARIDGE HOMES (SOMERSET) INC. SOMERSET ST.W./KENT ST. OTTAWA CITY ON	CA
Certificate #:	3-1000-97-				
Application Year:	97				
Issue Date:	7/31/1997				
Approval Type:	Municipal sewage				
Status:	Approved				
Application Type:					
Client Name:					
Client Address:					
Client City:					
Client Postal Code:					
Project Description:					
Contaminants:					
Emission Control:					
29	1 of 1	NW/126.3	77.8 / -0.06	UNKNOWN SOMERSET AND KENT STREET OTTAWA CITY ON	SPL
Ref No:	103840			Discharger Report:	
Site No:				Material Group:	
Incident Dt:	8/11/1994			Health/Env Conseq:	
Year:				Client Type:	
Incident Cause:	UNKNOWN			Sector Type:	
Incident Event:				Agency Involved:	
Contaminant Code:				Nearest Watercourse:	
Contaminant Name:				Site Address:	
Contaminant Limit 1:				Site District Office:	
Contam Limit Freq 1:				Site Postal Code:	
Contaminant UN No 1:				Site Region:	
Environment Impact:	CONFIRMED			Site Municipality:	20101
Nature of Impact:	Soil contamination			Site Lot:	
Receiving Medium:	LAND			Site Conc:	
Receiving Env:				Northing:	
MOE Response:				Easting:	
Dt MOE Arvl on Scn:				Site Geo Ref Accu:	
MOE Reported Dt:	8/11/1994			Site Map Datum:	
Dt Document Closed:				SAC Action Class:	
Incident Reason:	UNKNOWN			Source Type:	
Site Name:					
Site County/District:					
Site Geo Ref Meth:					
Incident Summary:	OTTAWA HYDRO-GASOLINE FOUND IN EXCAVATION SITE.				
Contaminant Qty:					
30	1 of 1	WNW/127.8	78.9 / 1.00		BORE

Map Key	Number of Records	Direction/ Distance (m)	Elev/Diff (m)	Site	DB
ON					
Borehole ID:	613260			Inclin FLG:	No
OGF ID:	215514562			SP Status:	Initial Entry
Status:				Surv Elev:	No
Type:	Borehole			Piezometer:	No
Use:				Primary Name:	
Completion Date:	JAN-1965			Municipality:	
Static Water Level:	7.3			Lot:	
Primary Water Use:				Township:	
Sec. Water Use:				Latitude DD:	45.414383
Total Depth m:	-999			Longitude DD:	-75.698693
Depth Ref:	Ground Surface			UTM Zone:	18
Depth Elev:				Easting:	445331
Drill Method:				Northing:	5029222
Orig Ground Elev m:	74.3			Location Accuracy:	
Elev Reliabil Note:				Accuracy:	Not Applicable
DEM Ground Elev m:	74.3				
Concession:					
Location D:					
Survey D:					
Comments:					
<u>Borehole Geology Stratum</u>					
Geology Stratum ID:	218394390			Mat Consistency:	Stiff
Top Depth:	1.2			Material Moisture:	
Bottom Depth:	2.4			Material Texture:	
Material Color:	Grey			Non Geo Mat Type:	
Material 1:	Clay			Geologic Formation:	
Material 2:	Silt			Geologic Group:	
Material 3:				Geologic Period:	
Material 4:				Depositional Gen:	
Gsc Material Description:					
Stratum Description:	CLAY. GREY,STIFF.				
Geology Stratum ID:	218394391			Mat Consistency:	Hard
Top Depth:	2.4			Material Moisture:	
Bottom Depth:	9.3			Material Texture:	
Material Color:	Grey			Non Geo Mat Type:	
Material 1:	Till			Geologic Formation:	
Material 2:	Sand			Geologic Group:	
Material 3:				Geologic Period:	
Material 4:				Depositional Gen:	
Gsc Material Description:					
Stratum Description:	TILL. GREY,HARD.				
Geology Stratum ID:	218394389			Mat Consistency:	Compact
Top Depth:	0			Material Moisture:	
Bottom Depth:	1.2			Material Texture:	
Material Color:				Non Geo Mat Type:	
Material 1:	Fill			Geologic Formation:	
Material 2:				Geologic Group:	
Material 3:				Geologic Period:	
Material 4:				Depositional Gen:	fill
Gsc Material Description:					
Stratum Description:	FILL. COMPACT.				
Geology Stratum ID:	218394392			Mat Consistency:	Hard
Top Depth:	9.3			Material Moisture:	
Bottom Depth:				Material Texture:	
Material Color:	Black			Non Geo Mat Type:	
Material 1:	Bedrock			Geologic Formation:	
Material 2:	Shale			Geologic Group:	

Map Key	Number of Records	Direction/ Distance (m)	Elev/Diff (m)	Site	DB
Material 3: Material 4: Gsc Material Description: Stratum Description:	Silt			Geologic Period: Depositional Gen:	
		BEDROCK. BLACK,FOSSILIFEROUS,FRACTURED,WATER STABLE AT 219.6 FEET.BEDROCK. BROWN, VERY HARD.			
Source					
Source Type: Source Orig: Source Date: Confidence: Observatio: Source Name: Source Details: Confiden 1:	Data Survey Geological Survey of Canada 1956-1972			Source Appl: Source Iden: Scale or Res: Horizontal: Verticalda:	Spatial/Tabular 1 Varies NAD27 Mean Average Sea Level
		Urban Geology Automated Information System (UGAIS) File: OTTAWA2.txt RecordID: 057680 NTS_Sheet: 31G05G			
Source List					
Source Identifier: Source Type: Source Date: Scale or Resolution: Source Name: Source Originators:	1 Data Survey 1956-1972 Varies Urban Geology Automated Information System (UGAIS) Geological Survey of Canada			Horizontal Datum: Vertical Datum: Projection Name:	NAD27 Mean Average Sea Level Universal Transverse Mercator
31	1 of 1	E/128.2	76.9 / -1.00	420 Gilmour Street Ottawa ON K2P 0R9	EHS
Order No: Status: Report Type: Report Date: Date Received: Previous Site Name: Lot/Building Size: Additional Info Ordered:	20071101041 C CAN - Complete Report 11/5/2007 11/1/2007 Fire Insur. Maps And /or Site Plans			Nearest Intersection: Municipality: Client Prov/State: Search Radius (km): X: Y:	Gilmour & Bank 0.25 -75.695634 45.413459
32	1 of 1	E/128.7	76.9 / -1.00	420 Gilmour Street Ottawa ON	EHS
Order No: Status: Report Type: Report Date: Date Received: Previous Site Name: Lot/Building Size: Additional Info Ordered:	20111109004 C Custom Report 11/15/2011 11/9/2011 8:49:27 AM 			Nearest Intersection: Municipality: Client Prov/State: Search Radius (km): X: Y:	 ON 0.25 -75.695791 45.413655
33	1 of 1	ESE/129.2	76.9 / -1.00	29 JAMES STREET, OTTAWA ON K2P 0T4	INC
Incident No: Incident ID: Instance No: Status Code: Attribute Category: Context: Date of Occurrence:	323080 2474538 Causal Analysis Complete FS-Incident 			Any Health Impact: Any Enviro Impact: Service Interrupted: Was Prop Damaged: Reside App. Type: Commer App. Type: Indus App. Type:	

Map Key	Number of Records	Direction/ Distance (m)	Elev/Diff (m)	Site	DB
Time of Occurrence: Incident Created On: Instance Creation Dt: Instance Install Dt: Occur Insp Start Date: Approx Quant Rel: Tank Capacity: Fuels Occur Type: Fuel Type Involved: Enforcement Policy: Prc Escalation Req: Tank Material Type: Tank Storage Type: Tank Location Type: Pump Flow Rate Cap: Task No: Notes: Drainage System: Sub Surface Contam.: Aff Prop Use Water: Contam. Migrated: Contact Natural Env: Incident Location: Occurrence Narrative: Operation Type Involved: Item: Item Description: Device Installed Location:				Institut App. Type: Venting Type: Vent Conn Mater: Vent Chimney Mater: Pipeline Type: Service / Riser Distribution Pipeline Pipeline Involved: Pipe Material: Plastic Depth Ground Cover: .6m Regulator Location: Outside Regulator Type: Service Regulator (up to 60 psi intake) Operation Pressure: IP Liquid Prop Make: Liquid Prop Model: Liquid Prop Serial No: Liquid Prop Notes: Equipment Type: Equipment Model: Serial No: Cylinder Capacity: Cylinder Cap Units: Cylinder Mat Type: Near Body of Water:	
		29 JAMES STREET, OTTAWA - 1/2" PIPELINE HIT			

34	1 of 2	E/135.8	76.9 / -1.00	320 GILMOUR ST Ottawa ON	WWIS
Well ID: Construction Date: Primary Water Use: Sec. Water Use: Final Well Status: Water Type: Casing Material: Audit No: Tag: Construction Method: Elevation (m): Elevation Reliability: Depth to Bedrock: Well Depth: Overburden/Bedrock: Pump Rate: Static Water Level: Flowing (Y/N): Flow Rate: Clear/Cloudy:	7179838	Monitoring and Test Hole	0	Test Hole	
	Z145266		A115780		
				Data Entry Status: Data Src: Date Received: 4/24/2012 Selected Flag: Yes Abandonment Rec: Contractor: 7241 Form Version: 7 Owner: Street Name: 320 GILMOUR ST County: OTTAWA Municipality: OTTAWA CITY Site Info: Lot: Concession: Concession Name: Easting NAD83: Northing NAD83: Zone: UTM Reliability:	
PDF URL (Map):	https://d2khazk8e83rdv.cloudfront.net/moe_mapping/downloads/2Water/Wells_pdfs/717\7179838.pdf				

Bore Hole Information

Bore Hole ID:	1003712967	Elevation:	72.516128
DP2BR:		Elevrc:	
Spatial Status:		Zone:	18
Code OB:		East83:	445564
Code OB Desc:		North83:	5029134
Open Hole:		Org CS:	UTM83

Map Key	Number of Records	Direction/ Distance (m)	Elev/Diff (m)	Site	DB
Cluster Kind:				UTMRC:	3
Date Completed:	1/24/2012			UTMRC Desc:	margin of error : 10 - 30 m
Remarks:				Location Method:	wwr
Elevrc Desc:					
Location Source Date:					
Improvement Location Source:					
Improvement Location Method:					
Source Revision Comment:					
Supplier Comment:					
<u>Overburden and Bedrock</u>					
<u>Materials Interval</u>					
Formation ID:		1004287174			
Layer:		2			
Color:		2			
General Color:		GREY			
Mat1:		05			
Most Common Material:		CLAY			
Mat2:		06			
Mat2 Desc:		SILT			
Mat3:		91			
Mat3 Desc:		WATER-BEARING			
Formation Top Depth:		.91			
Formation End Depth:		3.96			
Formation End Depth UOM:		m			
<u>Overburden and Bedrock</u>					
<u>Materials Interval</u>					
Formation ID:		1004287173			
Layer:		1			
Color:		6			
General Color:		BROWN			
Mat1:		11			
Most Common Material:		GRAVEL			
Mat2:		28			
Mat2 Desc:		SAND			
Mat3:		85			
Mat3 Desc:		SOFT			
Formation Top Depth:		0			
Formation End Depth:		.91			
Formation End Depth UOM:		m			
<u>Annular Space/Abandonment</u>					
<u>Sealing Record</u>					
Plug ID:		1004287184			
Layer:		3			
Plug From:		0.91			
Plug To:		3.96			
Plug Depth UOM:		m			
<u>Annular Space/Abandonment</u>					
<u>Sealing Record</u>					
Plug ID:		1004287183			
Layer:		2			
Plug From:		0.31			
Plug To:		0.91			
Plug Depth UOM:		m			

<i>Map Key</i>	<i>Number of Records</i>	<i>Direction/ Distance (m)</i>	<i>Elev/Diff (m)</i>	<i>Site</i>	<i>DB</i>
<u>Annular Space/Abandonment Sealing Record</u>					
Plug ID:		1004287182			
Layer:		1			
Plug From:		0			
Plug To:		0.31			
Plug Depth UOM:		m			
<u>Method of Construction & Well Use</u>					
Method Construction ID:		1004287181			
Method Construction Code:		D			
Method Construction:		Direct Push			
Other Method Construction:					
<u>Pipe Information</u>					
Pipe ID:		1004287172			
Casing No:		0			
Comment:					
Alt Name:					
<u>Construction Record - Casing</u>					
Casing ID:		1004287177			
Layer:		1			
Material:		5			
Open Hole or Material:		PLASTIC			
Depth From:		0			
Depth To:		.91			
Casing Diameter:		3.45			
Casing Diameter UOM:		cm			
Casing Depth UOM:		m			
<u>Construction Record - Screen</u>					
Screen ID:		1004287178			
Layer:		1			
Slot:		10			
Screen Top Depth:		0.91			
Screen End Depth:		3.96			
Screen Material:		5			
Screen Depth UOM:		m			
Screen Diameter UOM:		cm			
Screen Diameter:		4.21			
<u>Water Details</u>					
Water ID:		1004287176			
Layer:					
Kind Code:					
Kind:					
Water Found Depth:					
Water Found Depth UOM:		m			
<u>Hole Diameter</u>					
Hole ID:		1004287175			
Diameter:		5.71			

Map Key	Number of Records	Direction/ Distance (m)	Elev/Diff (m)	Site	DB
Depth From:		0			
Depth To:		3.96			
Hole Depth UOM:		m			
Hole Diameter UOM:		cm			

34	2 of 2	E/135.8	76.9 / -1.00	320 GILMOUR ST Ottawa ON	WWIS
Well ID:	7179839			Data Entry Status:	
Construction Date:				Data Src:	
Primary Water Use:	Monitoring and Test Hole			Date Received:	4/24/2012
Sec. Water Use:	0			Selected Flag:	Yes
Final Well Status:	Test Hole			Abandonment Rec:	
Water Type:				Contractor:	7241
Casing Material:				Form Version:	7
Audit No:	Z145265			Owner:	
Tag:	A106637			Street Name:	320 GILMOUR ST
Construction Method:				County:	OTTAWA
Elevation (m):				Municipality:	NEPEAN TOWNSHIP
Elevation Reliability:				Site Info:	
Depth to Bedrock:				Lot:	
Well Depth:				Concession:	
Overburden/Bedrock:				Concession Name:	
Pump Rate:				Easting NAD83:	
Static Water Level:				Northing NAD83:	
Flowing (Y/N):				Zone:	
Flow Rate:				UTM Reliability:	
Clear/Cloudy:					

PDF URL (Map): https://d2khazk8e83rdv.cloudfront.net/moe_mapping/downloads/2Water/Wells_pdfs/7177179839.pdf

Bore Hole Information

Bore Hole ID:	1003712970	Elevation:	72.516128
DP2BR:		Elevrc:	
Spatial Status:		Zone:	18
Code OB:		East83:	445564
Code OB Desc:		North83:	5029134
Open Hole:		Org CS:	UTM83
Cluster Kind:		UTMRC:	4
Date Completed:	1/24/2012	UTMRC Desc:	margin of error : 30 m - 100 m
Remarks:		Location Method:	wwr
Elevrc Desc:			
Location Source Date:			
Improvement Location Source:			
Improvement Location Method:			
Source Revision Comment:			
Supplier Comment:			

Overburden and Bedrock

Materials Interval

Formation ID:	1004287187
Layer:	2
Color:	2
General Color:	GREY
Mat1:	05
Most Common Material:	CLAY
Mat2:	06
Mat2 Desc:	SILT
Mat3:	91
Mat3 Desc:	WATER-BEARING
Formation Top Depth:	1.22

Map Key	Number of Records	Direction/ Distance (m)	Elev/Diff (m)	Site	DB
Formation End Depth:		4.27			
Formation End Depth UOM:		m			
<u>Overburden and Bedrock Materials Interval</u>					
Formation ID:		1004287186			
Layer:		1			
Color:		6			
General Color:		BROWN			
Mat1:		11			
Most Common Material:		GRAVEL			
Mat2:		28			
Mat2 Desc:		SAND			
Mat3:		85			
Mat3 Desc:		SOFT			
Formation Top Depth:		0			
Formation End Depth:		1.22			
Formation End Depth UOM:		m			
<u>Annular Space/Abandonment Sealing Record</u>					
Plug ID:		1004287197			
Layer:		3			
Plug From:		0.91			
Plug To:		4.27			
Plug Depth UOM:		m			
<u>Annular Space/Abandonment Sealing Record</u>					
Plug ID:		1004287195			
Layer:		1			
Plug From:		0			
Plug To:		0.31			
Plug Depth UOM:		m			
<u>Annular Space/Abandonment Sealing Record</u>					
Plug ID:		1004287196			
Layer:		2			
Plug From:		0.31			
Plug To:		0.91			
Plug Depth UOM:		m			
<u>Method of Construction & Well Use</u>					
Method Construction ID:		1004287194			
Method Construction Code:		D			
Method Construction:		Direct Push			
Other Method Construction:					
<u>Pipe Information</u>					
Pipe ID:		1004287185			
Casing No:		0			
Comment:					
Alt Name:					

Map Key	Number of Records	Direction/ Distance (m)	Elev/Diff (m)	Site	DB
---------	-------------------	----------------------------	------------------	------	----

Construction Record - Casing

Casing ID: 1004287190
Layer: 1
Material: 5
Open Hole or Material: PLASTIC
Depth From: 0
Depth To: 1.22
Casing Diameter: 3.45
Casing Diameter UOM: cm
Casing Depth UOM: m

Construction Record - Screen

Screen ID: 1004287191
Layer: 1
Slot: 10
Screen Top Depth: 1.22
Screen End Depth: 4.27
Screen Material: 5
Screen Depth UOM: m
Screen Diameter UOM: cm
Screen Diameter: 4.21

Water Details

Water ID: 1004287189
Layer:
Kind Code:
Kind:
Water Found Depth:
Water Found Depth UOM: m

Hole Diameter

Hole ID: 1004287188
Diameter: 5.71
Depth From: 0
Depth To: 4.27
Hole Depth UOM: m
Hole Diameter UOM: cm

[35](#) 1 of 1 **WSW/136.7** **78.9 / 1.00** **486 MacLaren Street, Ottawa ON** **PINC**

Incident ID: 2682908 Incident No: 526510 Incident Reported Dt: Type: FS-Pipeline Incident Status Code: Pipeline Damage Reason Est Customer Acct Name: Incident Address: Tank Status: RC Established Task No: 3217609 Spills Action Centre: Fuel Type: Natural Gas Fuel Occurrence Tp: Pipeline Strike Date of Occurrence: 1/19/2011 0:00 Occurrence Start Dt: 2011/04/12 Operation Type: Construction Site (pipeline strike) Pipeline Type:	Fuel Category: Natural Gas Health Impact: No Environment Impact: No Property Damage: Yes Service Interrupt: Yes Enforce Policy: Yes Public Relation: No Pipeline System: Depth: Pipe Material: PSIG: Attribute Category: FS-Perform P-line Inc Invest Regulator Location: Method Details: E-mail
--	---

Map Key	Number of Records	Direction/ Distance (m)	Elev/Diff (m)	Site	DB
Regulator Type:					
Summary: 486 MacLaren Street, Ottawa - 1/2" Pipeline Hit					
Reported By: Armstrong, Alan - Enbridge					
Affiliation: Industry Stakeholder (Licensee/Registration/Certificate Holder, Facility Owner, etc.)					
Occurrence Desc: gas service damage					
Damage Reason: Excavation practices not sufficient					
Notes:					
36	1 of 2	WNW/142.9	78.9 / 1.00	SOMERSET CHIROPRACTIC CLINIC 460 SOMERSET ST. WEST OTTAWA ON K1R 5J8	GEN
Generator No: ON1029600					
Status:					
Approval Years: 88,89,90					
Contam. Facility:					
MHSW Facility:					
SIC Code: 8661					
SIC Description: CHIRO./OSTEOPATHS					
PO Box No:					
Country:					
Choice of Contact:					
Co Admin:					
Phone No Admin:					
Detail(s)					
Waste Class: 264					
Waste Class Desc: PHOTOPROCESSING WASTES					
36	2 of 2	WNW/142.9	78.9 / 1.00	SOMERSET CHIROPRACTIC CLINIC 35-311 460 SOMERSET ST. WEST OTTAWA ON K1R 5J8	GEN
Generator No: ON1029600					
Status:					
Approval Years: 92,93,94,95,96,97,98					
Contam. Facility:					
MHSW Facility:					
SIC Code: 8661					
SIC Description: CHIRO./OSTEOPATHS					
PO Box No:					
Country:					
Choice of Contact:					
Co Admin:					
Phone No Admin:					
Detail(s)					
Waste Class: 264					
Waste Class Desc: PHOTOPROCESSING WASTES					
37	1 of 1	WNW/143.7	78.9 / 1.00	ON	WWIS
Well ID: 7211109					
Construction Date:					
Primary Water Use: Monitoring					
Sec. Water Use:					
Final Well Status: Abandoned-Other					
Water Type:					
Casing Material:					
Audit No: Z096858					
Tag: A152335					
Construction Method:					
Elevation (m):					
Elevation Reliability:					
Depth to Bedrock:					
Well Depth:					
Overburden/Bedrock:					
Pump Rate:					
Data Entry Status:					
Data Src:					
Date Received: 11/14/2013					
Selected Flag: Yes					
Abandonment Rec:					
Contractor: 6894					
Form Version: 7					
Owner:					
Street Name:					
County: OTTAWA					
Municipality: OTTAWA CITY					
Site Info:					
Lot:					
Concession:					
Concession Name:					
Easting NAD83:					

Map Key	Number of Records	Direction/ Distance (m)	Elev/Diff (m)	Site	DB
Static Water Level: Flowing (Y/N): Flow Rate: Clear/Cloudy:				Northing NAD83: Zone: UTM Reliability:	
PDF URL (Map):		https://d2khazk8e83rdv.cloudfront.net/moe_mapping/downloads/2Water/Wells_pdfs/721\7211109.pdf			
<u>Bore Hole Information</u>					
Bore Hole ID:	1004633020			Elevation:	74.565162
DP2BR:				Elevrc:	
Spatial Status:				Zone:	18
Code OB:				East83:	445315
Code OB Desc:				North83:	5029228
Open Hole:				Org CS:	UTM83
Cluster Kind:				UTMRC:	3
Date Completed:				UTMRC Desc:	margin of error : 10 - 30 m
Remarks:				Location Method:	wwr
Elevrc Desc:					
Location Source Date:					
Improvement Location Source:					
Improvement Location Method:					
Source Revision Comment:					
Supplier Comment:					
<u>Annular Space/Abandonment Sealing Record</u>					
Plug ID:	1004895710				
Layer:	1				
Plug From:	57				
Plug To:	0				
Plug Depth UOM:	ft				
<u>Method of Construction & Well Use</u>					
Method Construction ID:	1004895709				
Method Construction Code:					
Method Construction:					
Other Method Construction:					
<u>Pipe Information</u>					
Pipe ID:	1004895702				
Casing No:	0				
Comment:					
Alt Name:					
<u>Construction Record - Casing</u>					
Casing ID:	1004895706				
Layer:					
Material:					
Open Hole or Material:					
Depth From:					
Depth To:					
Casing Diameter:					
Casing Diameter UOM:	inch				
Casing Depth UOM:	ft				

Map Key	Number of Records	Direction/ Distance (m)	Elev/Diff (m)	Site	DB
<u>Construction Record - Screen</u>					
Screen ID:		1004895707			
Layer:					
Slot:					
Screen Top Depth:					
Screen End Depth:					
Screen Material:					
Screen Depth UOM:		ft			
Screen Diameter UOM:		inch			
Screen Diameter:					
<u>Water Details</u>					
Water ID:		1004895705			
Layer:					
Kind Code:					
Kind:					
Water Found Depth:					
Water Found Depth UOM:		ft			
<u>Hole Diameter</u>					
Hole ID:		1004895704			
Diameter:					
Depth From:					
Depth To:					
Hole Depth UOM:		ft			
Hole Diameter UOM:		inch			
<u>38</u>	1 of 1	ENE/143.8	76.9 / -1.00	Soundmaster Ltd. 386 MacLaren St Ottawa ON K2P 0M8	SCT
Established:		01-OCT-47			
Plant Size (ft²):		2000			
Employment:					
--Details--					
Description:		Radio and Television Broadcasting and Wireless Communications Equipment Manufacturing			
SIC/NAICS Code:		334220			
Description:		Semiconductor and Other Electronic Component Manufacturing			
SIC/NAICS Code:		334410			
Description:		Audio and Video Equipment Manufacturing			
SIC/NAICS Code:		334310			
Description:		Audio and Video Equipment Manufacturing			
SIC/NAICS Code:		334310			
<u>39</u>	1 of 1	NNE/143.8	76.9 / -1.00	380 Somerset St W Ottawa ON K2P2R2	EHS
Order No:		20160106113		Nearest Intersection:	
Status:		C		Municipality:	
Report Type:		Standard Report		Client Prov/State:	ON
Report Date:		13-JAN-16		Search Radius (km):	.25
Date Received:		06-JAN-16		X:	-75.696869
Previous Site Name:				Y:	45.41488
Lot/Building Size:					

Map Key	Number of Records	Direction/ Distance (m)	Elev/Diff (m)	Site	DB
Additional Info Ordered:		City Directory			
40	1 of 10	NNW/145.0	77.9 / 0.00	SOMERSET SUNOCO 429 SOMERSET ST OTTAWA ON K2P0K1	PRT
Location ID:	11098				
Type:	retail				
Expiry Date:	1996-03-31				
Capacity (L):	75009				
Licence #:	0055856001				
40	2 of 10	NNW/145.0	77.9 / 0.00	CLARRIDGE HOMES 419-429 SOMERSET STREET OTTAWA ON K2P 2P5	GEN
Generator No:	ON8399115			PO Box No:	
Status:				Country:	
Approval Years:	01			Choice of Contact:	
Contam. Facility:				Co Admin:	
MHSW Facility:				Phone No Admin:	
SIC Code:	7512				
SIC Description:	NON-RES. BLDG. OPER.				
Detail(s)					
Waste Class:	221				
Waste Class Desc:	LIGHT FUELS				
40	3 of 10	NNW/145.0	77.9 / 0.00	Clarridge Homes 419-429 SOMERSET ST. OTTAWA ON K1N 6W8	GEN
Generator No:	ON8399115			PO Box No:	
Status:				Country:	
Approval Years:	02,03,04			Choice of Contact:	
Contam. Facility:				Co Admin:	
MHSW Facility:				Phone No Admin:	
SIC Code:	531111				
SIC Description:	Lessors of Res. Buildings (exc. Soc. Housing)				
Detail(s)					
Waste Class:	221				
Waste Class Desc:	LIGHT FUELS				
40	4 of 10	NNW/145.0	77.9 / 0.00	SAVEWAY GAS & FUELS LTD 429 SOMERSET ST W OTTAWA ON K2P 0K1	DTNK
Delisted Expired Fuel Safety Facilities					
Instance No:	10169745				
Status:	EXPIRED				
Instance ID:					
Instance Type:	FS Facility				

Map Key	Number of Records	Direction/ Distance (m)	Elev/Diff (m)	Site	DB
Description: TSSA Program Area: Maximum Hazard Rank: Facility Type: Expired Date: 8/1/1990 Original Source: EXP Record Date: Up to May 2013					
40	5 of 10	NNW/145.0	77.9 / 0.00	MARK TAZA 429 SOMERSET ST W OTTAWA ON K2P 0K1	DTNK
<u>Delisted Expired Fuel Safety Facilities</u> Instance No: 9822476 Status: EXPIRED Instance ID: Instance Type: FS Facility Description: TSSA Program Area: Maximum Hazard Rank: Facility Type: Expired Date: 11/8/1996 Original Source: EXP Record Date: Up to May 2013					
40	6 of 10	NNW/145.0	77.9 / 0.00	MARK TAZA 429 SOMERSET ST W OTTAWA ON	DTNK
<u>Delisted Expired Fuel Safety Facilities</u> Instance No: 10907010 Status: EXPIRED Instance ID: 51574 Instance Type: FS Piping Description: FS Piping TSSA Program Area: Maximum Hazard Rank: Facility Type: Expired Date: Original Source: EXP Record Date: Up to Mar 2012					
40	7 of 10	NNW/145.0	77.9 / 0.00	MARK TAZA 429 SOMERSET ST W OTTAWA K2P 0K1 ON CA ON	EXP
Instance No: 10906990 Status: EXPIRED Instance ID: Instance Type: Instance Creation Dt: 6/5/1992 Instance Install Dt: 6/5/1992 Item: Item Description: FS Liquid Fuel Tank Facility Type: FS LIQUID FUEL TANK Overfill Prot Type: NULL Model: NULL Quantity: 1 Unit of Measure: EA Fuel Type2: NULL Fuel Type3: NULL Piping Steel: Piping Galvanized: Tank Single Wall St: Piping Underground: Tank Underground:					

Map Key	Number of Records	Direction/ Distance (m)	Elev/Diff (m)	Site	DB
Creation Date:	7/5/2009 1:22:07 AM			Panam Related:	NULL
Expired Date:				Panam Venue Nm:	NULL
Manufacturer:	NULL				
Source:	FS Liquid Fuel Tank				
Description:	AS PER REPORT E053213				
Serial No:	NULL				
Ulc Standard:	NULL				
Facility Location:	429 SOMERSET ST W OTTAWA K2P 0K1 ON CA				

40	8 of 10	NNW/145.0	77.9 / 0.00	MARK TAZA 429 SOMERSET ST W OTTAWA K2P 0K1 ON CA ON	EXP
Instance No:	10907002			Model:	NULL
Status:	EXPIRED			Quantity:	1
Instance ID:				Unit of Measure:	EA
Instance Type:				Fuel Type2:	NULL
Instance Creation Dt:	6/5/1992			Fuel Type3:	NULL
Instance Install Dt:	6/5/1992			Piping Steel:	
Item:				Piping Galvanized:	
Item Description:	FS Liquid Fuel Tank			Tank Single Wall St:	
Facility Type:	FS LIQUID FUEL TANK			Piping Underground:	
Overfill Prot Type:	NULL			Tank Underground:	
Creation Date:	7/5/2009 1:22:10 AM			Panam Related:	NULL
Expired Date:				Panam Venue Nm:	NULL
Manufacturer:	NULL				
Source:	FS Liquid Fuel Tank				
Description:	AS PER REPORT E053213				
Serial No:	NULL				
Ulc Standard:	NULL				
Facility Location:	429 SOMERSET ST W OTTAWA K2P 0K1 ON CA				

40	9 of 10	NNW/145.0	77.9 / 0.00	MARK TAZA 429 SOMERSET ST W OTTAWA K2P 0K1 ON CA ON	FST
Instance No:	10906990			Manufacturer:	
Status:				Serial No:	
Cont Name:				Ulc Standard:	
Instance Type:				Quantity:	
Item:	FS LIQUID FUEL TANK			Unit of Measure:	
Item Description:	FS Liquid Fuel Tank			Fuel Type:	Gasoline
Tank Type:	Liquid Fuel Single Wall UST			Fuel Type2:	NULL
Install Date:	6/5/1992			Fuel Type3:	NULL
Install Year:	1992			Piping Steel:	
Years in Service:				Piping Galvanized:	
Model:	NULL			Tanks Single Wall St:	
Description:				Piping Underground:	
Capacity:	45460			Num Underground:	
Tank Material:	Fiberglass (FRP)			Panam Related:	
Corrosion Protect:				Panam Venue:	
Overfill Protect:					
Facility Type:	FS Liquid Fuel Tank				
Parent Facility Type:					
Facility Location:					
Device Installed Location:	429 SOMERSET ST W OTTAWA K2P 0K1 ON CA				
<u>Fuel Storage Tank Details</u>					
Owner Account Name:	MARK TAZA				

Map Key	Number of Records	Direction/ Distance (m)	Elev/Diff (m)	Site	DB
40	10 of 10	NNW/145.0	77.9 / 0.00	MARK TAZA 429 SOMERSET ST W OTTAWA K2P 0K1 ON CA ON	FST
Instance No:		10907002		Manufacturer:	
Status:				Serial No:	
Cont Name:				Ulc Standard:	
Instance Type:				Quantity:	
Item:		FS LIQUID FUEL TANK		Unit of Measure:	
Item Description:		FS Liquid Fuel Tank		Fuel Type: Gasoline	
Tank Type:		Liquid Fuel Single Wall UST		Fuel Type2: NULL	
Install Date:		6/5/1992		Fuel Type3: NULL	
Install Year:		1992		Piping Steel:	
Years in Service:				Piping Galvanized:	
Model:		NULL		Tanks Single Wall St:	
Description:				Piping Underground:	
Capacity:		27280		Num Underground:	
Tank Material:		Fiberglass (FRP)		Panam Related:	
Corrosion Protect:				Panam Venue:	
Overfill Protect:					
Facility Type:		FS Liquid Fuel Tank			
Parent Facility Type:					
Facility Location:					
Device Installed Location:		429 SOMERSET ST W OTTAWA K2P 0K1 ON CA			
<u>Fuel Storage Tank Details</u>					
Owner Account Name:		MARK TAZA			
41	1 of 2	NE/145.2	76.9 / -1.00	380 &386 Somerset St W/296 Bank St Ottawa ON	EHS
Order No:		20040317015		Nearest Intersection: Bank St & Sommerset St W	
Status:		C		Municipality:	
Report Type:		Custom Report		Client Prov/State: ON	
Report Date:		3/26/04		Search Radius (km): 0.25	
Date Received:		3/17/04		X: -75.696447	
Previous Site Name:				Y: 45.415117	
Lot/Building Size:					
Additional Info Ordered:					
41	2 of 2	NE/145.2	76.9 / -1.00	DUFRESNE PILING COMPANY (1967) LTD. 380 SOMERSET STREET WEST OTTAWA ON K2P 2R2	GEN
Generator No:		ON3389146		PO Box No:	
Status:				Country:	
Approval Years:		04		Choice of Contact:	
Contam. Facility:				Co Admin:	
MHSW Facility:				Phone No Admin:	
SIC Code:		213117			
SIC Description:		Contract Drilling (except Oil and Gas)			
42	1 of 1	NE/147.7	76.9 / -1.00	296 Bank St Ottawa ON K2P1X8	EHS
Order No:		20150427034		Nearest Intersection:	
Status:		C		Municipality:	
Report Type:		Standard Report		Client Prov/State: ON	
Report Date:		11-MAY-15		Search Radius (km): .25	
Date Received:		04-MAY-15		X: -75.696543	

Map Key	Number of Records	Direction/ Distance (m)	Elev/Diff (m)	Site	DB
Previous Site Name:				Y:	45.41482
Lot/Building Size:					
Additional Info Ordered:		City Directory			

43	1 of 3	ENE/148.9	76.9 / -1.00	384 MacLaren Street, Ottawa ON	INC
Incident No:	710966			Any Health Impact:	No
Incident ID:	2867936			Any Enviro Impact:	No
Instance No:				Service Interrupted:	Yes
Status Code:	Causal Analysis Complete			Was Prop Damaged:	Yes
Attribute Category:	FS-Perform L1 Incident Insp			Reside App. Type:	
Context:				Commer App. Type:	
Date of Occurrence:	2012/01/03 00:00:00			Indus App. Type:	
Time of Occurrence:	01:49:00			Institut App. Type:	
Incident Created On:				Venting Type:	
Instance Creation Dt:				Vent Conn Mater:	
Instance Install Dt:				Vent Chimney Mater:	
Occur Insp Start Date:	2012/01/03 00:00:00			Pipeline Type:	Service / Riser Distribution Pipeline
Approx Quant Rel:				Pipeline Involved:	
Tank Capacity:				Pipe Material:	Steel
Fuels Occur Type:	Vapour Release			Depth Ground Cover:	N/A
Fuel Type Involved:	Natural Gas			Regulator Location:	Outside
Enforcement Policy:	NULL			Regulator Type:	Service Regulator (up to 60 psi intake)
Prc Escalation Req:	NULL			Operation Pressure:	65
Tank Material Type:				Liquid Prop Make:	
Tank Storage Type:				Liquid Prop Model:	
Tank Location Type:				Liquid Prop Serial No:	
Pump Flow Rate Cap:				Liquid Prop Notes:	
Task No:	3664254			Equipment Type:	
Notes:				Equipment Model:	
Drainage System:				Serial No:	
Sub Surface Contam.:				Cylinder Capacity:	
Aff Prop Use Water:				Cylinder Cap Units:	
Contam. Migrated:				Cylinder Mat Type:	
Contact Natural Env:				Near Body of Water:	
Incident Location:	384 MacLaren Street, Ottawa - Vapour Release				
Occurrence Narrative:	Sidewalk machine struck meter set, snapping off steel riser at ground level.				
Operation Type Involved:	Commercial (e.g. restaurant, business unit, etc)				
Item:					
Item Description:					
Device Installed Location:					

43	2 of 3	ENE/148.9	76.9 / -1.00	Enbridge Gas Distribution Inc. 384 MacLaren St Ottawa ON K2P 0M8	SPL
Ref No:	2456-8Q6D6F			Discharger Report:	
Site No:				Material Group:	
Incident Dt:	03-JAN-12			Health/Env Conseq:	
Year:				Client Type:	
Incident Cause:	Discharge or Emission to Air			Sector Type:	Pipeline
Incident Event:				Agency Involved:	
Contaminant Code:	35			Nearest Watercourse:	
Contaminant Name:	NATURAL GAS (METHANE)			Site Address:	384 MacLaren St
Contaminant Limit 1:				Site District Office:	
Contam Limit Freq 1:				Site Postal Code:	
Contaminant UN No 1:				Site Region:	
Environment Impact:	Not Anticipated			Site Municipality:	Ottawa
Nature of Impact:				Site Lot:	
Receiving Medium:	Sewage - Municipal/Private and Commercial			Site Conc:	
Receiving Env:				Northing:	

Map Key	Number of Records	Direction/ Distance (m)	Elev/Diff (m)	Site	DB
MOE Response: Dt MOE Arvl on Scrn: MOE Reported Dt: Dt Document Closed: Incident Reason: Site Name: Site County/District: Site Geo Ref Meth: Incident Summary: Contaminant Qty:	Referral to others 03-JAN-12 Equipment/Vehicles 384 MacLaren St<UNOFFICIAL> TSSA: 1/2 Inch Line Strike, made safe			Easting: Site Geo Ref Accu: Site Map Datum: SAC Action Class: Source Type:	TSSA - Fuel Safety Branch

43	3 of 3	ENE/148.9	76.9 / -1.00	384 MC LAUREN RD OTTAWA ON	WWIS
Well ID: Construction Date: Primary Water Use: Sec. Water Use: Final Well Status: Water Type: Casing Material: Audit No: Tag: Construction Method: Elevation (m): Elevation Reliability: Depth to Bedrock: Well Depth: Overburden/Bedrock: Pump Rate: Static Water Level: Flowing (Y/N): Flow Rate: Clear/Cloudy:	7212003 Monitoring and Test Hole Monitoring and Test Hole Z177968 A152603			Data Entry Status: Data Src: Date Received: Selected Flag: Abandonment Rec: Contractor: Form Version: Owner: Street Name: County: Municipality: Site Info: Lot: Concession: Concession Name: Easting NAD83: Northing NAD83: Zone: UTM Reliability:	11/28/2013 Yes 7241 7 384 MC LAUREN RD OTTAWA NEPEAN TOWNSHIP

PDF URL (Map): https://d2khazk8e83rdv.cloudfront.net/moe_mapping/downloads/2Water/Wells_pdfs/721\7212003.pdf

Bore Hole Information

Bore Hole ID: DP2BR: Spatial Status: Code OB: Code OB Desc: Open Hole: Cluster Kind: Date Completed: Remarks: Elevrc Desc: Location Source Date: Improvement Location Source: Improvement Location Method: Source Revision Comment: Supplier Comment:	1004655469 10/15/2013	Elevation: Elevrc: Zone: East83: North83: Org CS: UTMRC: UTMRC Desc: Location Method:	72.757598 18 445546 5029231 UTM83 4 margin of error : 30 m - 100 m wwr
--	--------------------------	--	---

Overburden and Bedrock

Materials Interval

Formation ID: Layer: Color: General Color:	1004976192 1 2 GREY
---	------------------------------

Map Key	Number of Records	Direction/ Distance (m)	Elev/Diff (m)	Site	DB
Mat1:		11			
Most Common Material:		GRAVEL			
Mat2:		73			
Mat2 Desc:		HARD			
Mat3:					
Mat3 Desc:					
Formation Top Depth:		0			
Formation End Depth:		.31			
Formation End Depth UOM:		m			
<u>Overburden and Bedrock Materials Interval</u>					
Formation ID:		1004976193			
Layer:		2			
Color:		6			
General Color:		BROWN			
Mat1:		28			
Most Common Material:		SAND			
Mat2:		11			
Mat2 Desc:		GRAVEL			
Mat3:		77			
Mat3 Desc:		LOOSE			
Formation Top Depth:		.31			
Formation End Depth:		2.13			
Formation End Depth UOM:		m			
<u>Overburden and Bedrock Materials Interval</u>					
Formation ID:		1004976194			
Layer:		3			
Color:		2			
General Color:		GREY			
Mat1:		05			
Most Common Material:		CLAY			
Mat2:		06			
Mat2 Desc:		SILT			
Mat3:		85			
Mat3 Desc:		SOFT			
Formation Top Depth:		2.13			
Formation End Depth:		6.1			
Formation End Depth UOM:		m			
<u>Annular Space/Abandonment Sealing Record</u>					
Plug ID:		1004976203			
Layer:		2			
Plug From:		0.31			
Plug To:		2.74			
Plug Depth UOM:		m			
<u>Annular Space/Abandonment Sealing Record</u>					
Plug ID:		1004976204			
Layer:		3			
Plug From:		2.74			
Plug To:		6.1			
Plug Depth UOM:		m			

Map Key	Number of Records	Direction/ Distance (m)	Elev/Diff (m)	Site	DB
<u>Annular Space/Abandonment Sealing Record</u>					
Plug ID:		1004976202			
Layer:		1			
Plug From:		0			
Plug To:		0.31			
Plug Depth UOM:		m			
<u>Method of Construction & Well Use</u>					
Method Construction ID:		1004976201			
Method Construction Code:		D			
Method Construction:		Direct Push			
Other Method Construction:					
<u>Pipe Information</u>					
Pipe ID:		1004976191			
Casing No:		0			
Comment:					
Alt Name:					
<u>Construction Record - Casing</u>					
Casing ID:		1004976197			
Layer:		1			
Material:		5			
Open Hole or Material:		PLASTIC			
Depth From:		0			
Depth To:		3.1			
Casing Diameter:		3.45			
Casing Diameter UOM:		cm			
Casing Depth UOM:		m			
<u>Construction Record - Screen</u>					
Screen ID:		1004976198			
Layer:		1			
Slot:		10			
Screen Top Depth:		3.1			
Screen End Depth:		6.1			
Screen Material:		5			
Screen Depth UOM:		m			
Screen Diameter UOM:		cm			
Screen Diameter:		4.21			
<u>Water Details</u>					
Water ID:		1004976196			
Layer:					
Kind Code:					
Kind:					
Water Found Depth:					
Water Found Depth UOM:		m			
<u>Hole Diameter</u>					
Hole ID:		1004976195			
Diameter:		5.71			

Map Key	Number of Records	Direction/ Distance (m)	Elev/Diff (m)	Site	DB
Depth From:		0			
Depth To:		6.1			
Hole Depth UOM:		m			
Hole Diameter UOM:		cm			

44	1 of 5	ENE/151.0	76.9 / -1.00	CentreTown Pharmacy Inc. 326 Bank Street ottawa ON K2P 1Y1	GEN
Generator No:	ON3330352			PO Box No:	
Status:				Country:	Canada
Approval Years:	2016			Choice of Contact:	CO_ADMIN
Contam. Facility:	No			Co Admin:	George Zahalan
MHSW Facility:	No			Phone No Admin:	613-422-2900 Ext.
SIC Code:	325410				
SIC Description:	PHARMACEUTICAL AND MEDICINE MANUFACTURING				
Detail(s)					
Waste Class:	261				
Waste Class Desc:	PHARMACEUTICALS				
Waste Class:	312				
Waste Class Desc:	PATHOLOGICAL WASTES				

44	2 of 5	ENE/151.0	76.9 / -1.00	CentreTown Pharmacy Inc. 326 Bank Street ottawa ON K2P 1Y1	GEN
Generator No:	ON3330352			PO Box No:	
Status:				Country:	Canada
Approval Years:	2015			Choice of Contact:	CO_OFFICIAL
Contam. Facility:	No			Co Admin:	Shira Bar Or
MHSW Facility:	No			Phone No Admin:	613-422-2900 Ext.
SIC Code:	325410				
SIC Description:	PHARMACEUTICAL AND MEDICINE MANUFACTURING				
Detail(s)					
Waste Class:	261				
Waste Class Desc:	PHARMACEUTICALS				

44	3 of 5	ENE/151.0	76.9 / -1.00	CentreTown Pharmacy Inc. 326 Bank Street ottawa ON K2P 1Y1	GEN
Generator No:	ON3330352			PO Box No:	
Status:	Registered			Country:	Canada
Approval Years:	As of Dec 2018			Choice of Contact:	
Contam. Facility:				Co Admin:	
MHSW Facility:				Phone No Admin:	
SIC Code:					
SIC Description:					
Detail(s)					
Waste Class:	261 A				
Waste Class Desc:	Pharmaceuticals				
Waste Class:	312 P				
Waste Class Desc:	Pathological wastes				

Map Key	Number of Records	Direction/ Distance (m)	Elev/Diff (m)	Site	DB
44	4 of 5	ENE/151.0	76.9 / -1.00	366 382 BANK STREET Ottawa ON	WWIS
Well ID: 7295729 Construction Date: Primary Water Use: Test Hole Sec. Water Use: Monitoring Final Well Status: Monitoring and Test Hole Water Type: Casing Material: Audit No: Z206496 Tag: A182829 Construction Method: Elevation (m): Elevation Reliability: Depth to Bedrock: Well Depth: Overburden/Bedrock: Pump Rate: Static Water Level: Flowing (Y/N): Flow Rate: Clear/Cloudy:		Data Entry Status: Data Src: Date Received: 9/29/2017 Selected Flag: Yes Abandonment Rec: Contractor: 7241 Form Version: 7 Owner: Street Name: 366 382 BANK STREET County: OTTAWA Municipality: OTTAWA CITY Site Info: Lot: Concession: Concession Name: Easting NAD83: Northing NAD83: Zone: UTM Reliability:			
PDF URL (Map):					
<u>Bore Hole Information</u>					
Bore Hole ID: 1006738371 DP2BR: Spatial Status: Code OB: Code OB Desc: Open Hole: Cluster Kind: Date Completed: 8/10/2017 Remarks: Elevrc Desc: Location Source Date: Improvement Location Source: Improvement Location Method: Source Revision Comment: Supplier Comment:		Elevation: 72.720283 Elevrc: Zone: 18 East83: 445570 North83: 5029192 Org CS: UTM83 UTMRC: 4 UTMRC Desc: margin of error : 30 m - 100 m Location Method: wwr			
<u>Overburden and Bedrock</u>					
<u>Materials Interval</u>					
Formation ID: 1006883443 Layer: 2 Color: 2 General Color: GREY Mat1: 06 Most Common Material: SILT Mat2: 05 Mat2 Desc: CLAY Mat3: 85 Mat3 Desc: SOFT Formation Top Depth: 2.74 Formation End Depth: 3.96 Formation End Depth UOM: m					

Map Key	Number of Records	Direction/ Distance (m)	Elev/Diff (m)	Site	DB
<u>Overburden and Bedrock Materials Interval</u>					
Formation ID:		1006883444			
Layer:		3			
Color:		2			
General Color:		GREY			
Mat1:		06			
Most Common Material:		SILT			
Mat2:		05			
Mat2 Desc:		CLAY			
Mat3:		85			
Mat3 Desc:		SOFT			
Formation Top Depth:		3.96			
Formation End Depth:		5.79			
Formation End Depth UOM:		m			
<u>Overburden and Bedrock Materials Interval</u>					
Formation ID:		1006883442			
Layer:		1			
Color:		6			
General Color:		BROWN			
Mat1:		11			
Most Common Material:		GRAVEL			
Mat2:		28			
Mat2 Desc:		SAND			
Mat3:		85			
Mat3 Desc:		SOFT			
Formation Top Depth:		0			
Formation End Depth:		2.74			
Formation End Depth UOM:		m			
<u>Annular Space/Abandonment Sealing Record</u>					
Plug ID:		1006883454			
Layer:		3			
Plug From:		2.44			
Plug To:		5.79			
Plug Depth UOM:		m			
<u>Annular Space/Abandonment Sealing Record</u>					
Plug ID:		1006883452			
Layer:		1			
Plug From:		0			
Plug To:		0.31			
Plug Depth UOM:		m			
<u>Annular Space/Abandonment Sealing Record</u>					
Plug ID:		1006883453			
Layer:		2			
Plug From:		0.31			
Plug To:		2.44			
Plug Depth UOM:		m			
<u>Method of Construction & Well</u>					

Map Key	Number of Records	Direction/ Distance (m)	Elev/Diff (m)	Site	DB
<u>Use</u>					
Method Construction ID:		1006883451			
Method Construction Code:		D			
Method Construction:		Direct Push			
Other Method Construction:					
<u>Pipe Information</u>					
Pipe ID:		1006883441			
Casing No:		0			
Comment:					
Alt Name:					
<u>Construction Record - Casing</u>					
Casing ID:		1006883447			
Layer:		1			
Material:		5			
Open Hole or Material:		PLASTIC			
Depth From:		0			
Depth To:		2.74			
Casing Diameter:		4.03			
Casing Diameter UOM:		cm			
Casing Depth UOM:		m			
<u>Construction Record - Screen</u>					
Screen ID:		1006883448			
Layer:		1			
Slot:		10			
Screen Top Depth:		2.74			
Screen End Depth:		5.79			
Screen Material:		5			
Screen Depth UOM:		m			
Screen Diameter UOM:		cm			
Screen Diameter:		4.82			
<u>Water Details</u>					
Water ID:		1006883446			
Layer:					
Kind Code:					
Kind:					
Water Found Depth:					
Water Found Depth UOM:		m			
<u>Hole Diameter</u>					
Hole ID:		1006883445			
Diameter:		8.25			
Depth From:		0			
Depth To:		5.79			
Hole Depth UOM:		m			
Hole Diameter UOM:		cm			

44

5 of 5

ENE/151.0

76.9 / -1.00

CentreTown Pharmacy Inc.
326 Bank Street
ottawa ON K2P 1Y1

GEN

Generator No:

ON3330352

PO Box No:

Map Key	Number of Records	Direction/ Distance (m)	Elev/Diff (m)	Site	DB
Status:	Registered			Country:	Canada
Approval Years:	As of Jul 2020			Choice of Contact:	
Contam. Facility:				Co Admin:	
MHSW Facility:				Phone No Admin:	
SIC Code:					
SIC Description:					
<u>Detail(s)</u>					
Waste Class:	312 P				
Waste Class Desc:	Pathological wastes				
Waste Class:	261 A				
Waste Class Desc:	Pharmaceuticals				

45	1 of 1	E/151.1	76.6 / -1.31	320 GILMOUR ST Ottawa ON	WWIS
Well ID:	7179840			Data Entry Status:	
Construction Date:				Data Src:	
Primary Water Use:	Monitoring and Test Hole			Date Received:	4/24/2012
Sec. Water Use:	0			Selected Flag:	Yes
Final Well Status:	Test Hole			Abandonment Rec:	
Water Type:				Contractor:	7241
Casing Material:				Form Version:	7
Audit No:	Z145264			Owner:	
Tag:	A106638			Street Name:	320 GILMOUR ST
Construction Method:				County:	OTTAWA
Elevation (m):				Municipality:	NEPEAN TOWNSHIP
Elevation Reliability:				Site Info:	
Depth to Bedrock:				Lot:	
Well Depth:				Concession:	
Overburden/Bedrock:				Concession Name:	
Pump Rate:				Easting NAD83:	
Static Water Level:				Northing NAD83:	
Flowing (Y/N):				Zone:	
Flow Rate:				UTM Reliability:	
Clear/Cloudy:					

PDF URL (Map): https://d2khazk8e83rdv.cloudfront.net/moe_mapping/downloads/2Water/Wells_pdfs/717\7179840.pdf

Bore Hole Information

Bore Hole ID:	1003712973			Elevation:	72.543762
DP2BR:				Elevrc:	
Spatial Status:				Zone:	18
Code OB:				East83:	445578
Code OB Desc:				North83:	5029119
Open Hole:				Org CS:	UTM83
Cluster Kind:				UTMRC:	4
Date Completed:	1/24/2012			UTMRC Desc:	margin of error : 30 m - 100 m
Remarks:				Location Method:	wwr
Elevrc Desc:					
Location Source Date:					
Improvement Location Source:					
Improvement Location Method:					
Source Revision Comment:					
Supplier Comment:					

Overburden and Bedrock

Materials Interval

Map Key	Number of Records	Direction/ Distance (m)	Elev/Diff (m)	Site	DB
Formation ID:		1004287200			
Layer:		2			
Color:		2			
General Color:		GREY			
Mat1:		05			
Most Common Material:		CLAY			
Mat2:		06			
Mat2 Desc:		SILT			
Mat3:		85			
Mat3 Desc:		SOFT			
Formation Top Depth:		.91			
Formation End Depth:		3.66			
Formation End Depth UOM:		m			
<u>Overburden and Bedrock Materials Interval</u>					
Formation ID:		1004287199			
Layer:		1			
Color:		6			
General Color:		BROWN			
Mat1:		11			
Most Common Material:		GRAVEL			
Mat2:		28			
Mat2 Desc:		SAND			
Mat3:		85			
Mat3 Desc:		SOFT			
Formation Top Depth:		0			
Formation End Depth:		.91			
Formation End Depth UOM:		m			
<u>Annular Space/Abandonment Sealing Record</u>					
Plug ID:		1004287210			
Layer:		3			
Plug From:		0.61			
Plug To:		3.66			
Plug Depth UOM:		m			
<u>Annular Space/Abandonment Sealing Record</u>					
Plug ID:		1004287209			
Layer:		2			
Plug From:		0.31			
Plug To:		0.61			
Plug Depth UOM:		m			
<u>Annular Space/Abandonment Sealing Record</u>					
Plug ID:		1004287208			
Layer:		1			
Plug From:		0			
Plug To:		0.31			
Plug Depth UOM:		m			
<u>Method of Construction & Well Use</u>					
Method Construction ID:		1004287207			

Map Key	Number of Records	Direction/ Distance (m)	Elev/Diff (m)	Site	DB
Method Construction Code:		D			
Method Construction:		Direct Push			
Other Method Construction:					
<u>Pipe Information</u>					
Pipe ID:		1004287198			
Casing No:		0			
Comment:					
Alt Name:					
<u>Construction Record - Casing</u>					
Casing ID:		1004287203			
Layer:		1			
Material:		5			
Open Hole or Material:		PLASTIC			
Depth From:		0			
Depth To:		.61			
Casing Diameter:		3.45			
Casing Diameter UOM:		cm			
Casing Depth UOM:		m			
<u>Construction Record - Screen</u>					
Screen ID:		1004287204			
Layer:		1			
Slot:		10			
Screen Top Depth:		0.51			
Screen End Depth:		3.66			
Screen Material:		5			
Screen Depth UOM:		m			
Screen Diameter UOM:		cm			
Screen Diameter:		4.21			
<u>Water Details</u>					
Water ID:		1004287202			
Layer:					
Kind Code:					
Kind:					
Water Found Depth:					
Water Found Depth UOM:		m			
<u>Hole Diameter</u>					
Hole ID:		1004287201			
Diameter:		5.71			
Depth From:		0			
Depth To:		3.66			
Hole Depth UOM:		m			
Hole Diameter UOM:		cm			

[46](#)

1 of 16

WNW/155.3

78.9 / 1.00

BUDGET CAR & TRUCK RENTALS OF OTTAWA
443 SOMERSET ST W
OTTAWA ON K1R 5J7

PRT

Location ID: 11099
Type: private
Expiry Date:
Capacity (L): 22730.00

Map Key	Number of Records	Direction/ Distance (m)	Elev/Diff (m)	Site	DB
Licence #:		0001026975			
46	2 of 16	WNW/155.3	78.9 / 1.00	443 Somerset St. West Ottawa ON K1R 5J7	EHS
Order No:	20050328084			Nearest Intersection:	
Status:	C			Municipality:	
Report Type:				Client Prov/State:	ON
Report Date:	4/6/2005			Search Radius (km):	0.25
Date Received:	3/28/2005			X:	-75.698785
Previous Site Name:				Y:	45.414569
Lot/Building Size:					
Additional Info Ordered:					
46	3 of 16	WNW/155.3	78.9 / 1.00	BUDGET CAR & TRUCK RENTALS OF OTTAWA 443 SOMERSET ST W OTTAWA ON K1R 5J7	FSTH
License Issue Date:	1/11/1991				
Tank Status:	Licensed				
Tank Status As Of:	August 2007				
Operation Type:	Private Fuel Outlet				
Facility Type:	Gasoline Station - Self Serve				
--Details--					
Status:	Not-Active				
Year of Installation:	1990				
Corrosion Protection:					
Capacity:	22500				
Tank Fuel Type:	Liquid Fuel Single Wall UST - Gasoline				
46	4 of 16	WNW/155.3	78.9 / 1.00	Budget Car Inc 443 Somerset St. West Ottawa ON K1R 5J7	GEN
Generator No:	ON4197992			PO Box No:	
Status:				Country:	
Approval Years:	06,07,08			Choice of Contact:	
Contam. Facility:				Co Admin:	
MHSW Facility:				Phone No Admin:	
SIC Code:	532111				
SIC Description:	Passenger Car Rental				
Detail(s)					
Waste Class:	150				
Waste Class Desc:	INERT INORGANIC WASTES				
46	5 of 16	WNW/155.3	78.9 / 1.00	Avraham Holdings Inc. 443 SOMERSET ST W, OTTAWA, ON, K1R 5J7 OTTAWA ON K1R 5J7	RSC
RSC ID:	46025			Cert Date:	25-Jun-08
RA No:				Cert Prop Use No:	No CPU
RSC Type:				Intended Prop Use:	Commercial
Curr Property Use:	Commercial			Qual Person Name:	Neil Zaret
Ministry District:	OTTAWA			Stratified (Y/N):	
Filing Date:	22-Jan-09			Audit (Y/N):	

Map Key	Number of Records	Direction/ Distance (m)	Elev/Diff (m)	Site	DB
Date Ack:				Entire Leg Prop. (Y/N):	Yes
Date Returned:				Accuracy Estimate:	2 to 5 meters
Restoration Type:				Telephone:	613-7397696x18
Soil Type:				Fax:	613-7395736
Criteria:				Email:	nzaret@gmail.com
CPU Issued Sect 1686:	No				
Asmt Roll No:		0614-041-901-20000-0000			
Prop ID No (PIN):		04120-0037 (LT)			
Property Municipal Address:		443 SOMERSET ST W, OTTAWA, ON, K1R 5J7			
Mailing Address:		Suite 3302, 38 METROPOLE PVT, OTTAWA, ON, K1Z 1E9			
Latitude & Longitude:		45.41457830N 75.69887050W (converted from UTM)			
UTM Coordinates:		NAD83 18-445317-5029244			
Consultant:					
Legal Desc:		LT 26A, PL 15061 , N/S Somerset Street ; Ottawa/Nepean			
Measurement Method:		Digitized from a satellite image			
Applicable Standards:		Full Depth Site Conditions Standard, with Nonpotable Ground Water, Coarse Textured Soil, for Industrial/Commercial/Community property use			
RSC PDF:					

46	6 of 16	WNW/155.3	78.9 / 1.00	Budget Car Inc 443 Somerset St. West Ottawa ON K1R 5J7	GEN
Generator No:	ON4197992			PO Box No:	
Status:				Country:	
Approval Years:	2010			Choice of Contact:	
Contam. Facility:				Co Admin:	
MHSW Facility:				Phone No Admin:	
SIC Code:	532111				
SIC Description:	Passenger Car Rental				
Detail(s)					
Waste Class:	150				
Waste Class Desc:	INERT INORGANIC WASTES				

46	7 of 16	WNW/155.3	78.9 / 1.00	Budget Car Inc 443 Somerset St. West Ottawa ON K1R 5J7	GEN
Generator No:	ON4197992			PO Box No:	
Status:				Country:	
Approval Years:	2011			Choice of Contact:	
Contam. Facility:				Co Admin:	
MHSW Facility:				Phone No Admin:	
SIC Code:	532111				
SIC Description:	Passenger Car Rental				
Detail(s)					
Waste Class:	150				
Waste Class Desc:	INERT INORGANIC WASTES				

46	8 of 16	WNW/155.3	78.9 / 1.00	Budget Car Inc 443 Somerset St. West Ottawa ON K1R 5J7	GEN
Generator No:	ON4197992			PO Box No:	
Status:				Country:	
Approval Years:	2012			Choice of Contact:	
Contam. Facility:				Co Admin:	

Map Key	Number of Records	Direction/ Distance (m)	Elev/Diff (m)	Site	DB
MHSW Facility: SIC Code: 532111 SIC Description: Passenger Car Rental				Phone No Admin:	
<u>Detail(s)</u>					
Waste Class: 150 Waste Class Desc: INERT INORGANIC WASTES					
46	9 of 16	WNW/155.3	78.9 / 1.00	Budget Car Inc 443 Somerset St. West Ottawa ON	GEN
Generator No: ON4197992 Status: Approval Years: 2013 Contam. Facility: MHSW Facility: SIC Code: 532111 SIC Description:				PO Box No: Country: Choice of Contact: Co Admin: Phone No Admin:	
<u>Detail(s)</u>					
Waste Class: 150 Waste Class Desc: INERT INORGANIC WASTES					
46	10 of 16	WNW/155.3	78.9 / 1.00	Budget Car Inc 443 Somerset St. West Ottawa ON K1R 5J7	GEN
Generator No: ON4197992 Status: Approval Years: 2016 Contam. Facility: No MHSW Facility: No SIC Code: 532111 SIC Description: 532111				PO Box No: Country: Canada Choice of Contact: CO_OFFICIAL Co Admin: Phone No Admin:	
<u>Detail(s)</u>					
Waste Class: 150 Waste Class Desc: INERT INORGANIC WASTES					
46	11 of 16	WNW/155.3	78.9 / 1.00	Budget Car Inc 443 Somerset St. West Ottawa ON K1R 5J7	GEN
Generator No: ON4197992 Status: Approval Years: 2015 Contam. Facility: No MHSW Facility: No SIC Code: 532111 SIC Description: 532111				PO Box No: Country: Canada Choice of Contact: CO_OFFICIAL Co Admin: Phone No Admin:	
<u>Detail(s)</u>					
Waste Class: 150 Waste Class Desc: INERT INORGANIC WASTES					

Map Key	Number of Records	Direction/ Distance (m)	Elev/Diff (m)	Site	DB
46	12 of 16	WNW/155.3	78.9 / 1.00	Budget Car Inc 443 Somerset St. West Ottawa ON K1R 5J7	GEN
Generator No:	ON4197992			PO Box No:	
Status:				Country:	Canada
Approval Years:	2014			Choice of Contact:	CO_OFFICIAL
Contam. Facility:	No			Co Admin:	
MHSW Facility:	No			Phone No Admin:	
SIC Code:	532111				
SIC Description:	532111				
<u>Detail(s)</u>					
Waste Class:	150				
Waste Class Desc:	INERT INORGANIC WASTES				
46	13 of 16	WNW/155.3	78.9 / 1.00	Budget Car Inc 443 Somerset St. West Ottawa ON K1R 5J7	GEN
Generator No:	ON4197992			PO Box No:	
Status:	Registered			Country:	Canada
Approval Years:	As of Dec 2018			Choice of Contact:	
Contam. Facility:				Co Admin:	
MHSW Facility:				Phone No Admin:	
SIC Code:					
SIC Description:					
<u>Detail(s)</u>					
Waste Class:	150 L				
Waste Class Desc:	Inert organic wastes				
46	14 of 16	WNW/155.3	78.9 / 1.00	Budget Car Inc 443 Somerset St. West Ottawa ON K1R 5J7	GEN
Generator No:	ON4197992			PO Box No:	
Status:	Registered			Country:	Canada
Approval Years:	As of Jul 2020			Choice of Contact:	
Contam. Facility:				Co Admin:	
MHSW Facility:				Phone No Admin:	
SIC Code:					
SIC Description:					
<u>Detail(s)</u>					
Waste Class:	150 L				
Waste Class Desc:	Inert organic wastes				
46	15 of 16	WNW/155.3	78.9 / 1.00	BUDGET CAR & TRUCK RENTALS OF OTTAWA 443 SOMERSET ST W OTTAWA K1R 5J7 ON CA ON	EXP
Instance No:	10907017			Model:	NULL
Status:	Inactive			Quantity:	1
Instance ID:				Unit of Measure:	EA
Instance Type:				Fuel Type2:	NULL
Instance Creation Dt:	1/9/1991			Fuel Type3:	NULL

Map Key	Number of Records	Direction/ Distance (m)	Elev/Diff (m)	Site	DB
Instance Install Dt:	1/9/1991			Piping Steel:	
Item:				Piping Galvanized:	
Item Description:	FS Liquid Fuel Tank			Tank Single Wall St:	
Facility Type:	FS LIQUID FUEL TANK			Piping Underground:	
Overfill Prot Type:	NULL			Tank Underground:	
Creation Date:	7/5/2009 1:22:05 AM			Panam Related:	NULL
Expired Date:				Panam Venue Nm:	NULL
Manufacturer:	NULL				
Source:	FS Liquid Fuel Tank				
Description:	UNDERGROUND TANK				
Serial No:	NULL				
Ulc Standard:	NULL				
Facility Location:	443 SOMERSET ST W OTTAWA K1R 5J7 ON CA				

46	16 of 16	WNW/155.3	78.9 / 1.00	BUDGET CAR & TRUCK RENTALS OF OTTAWA 443 SOMERSET ST W OTTAWA K1R 5J7 ON CA ON	FST
Instance No:	10907017			Manufacturer:	
Status:				Serial No:	
Cont Name:				Ulc Standard:	
Instance Type:				Quantity:	
Item:	FS LIQUID FUEL TANK			Unit of Measure:	
Item Description:	FS Liquid Fuel Tank			Fuel Type:	Gasoline
Tank Type:	Single Wall UST			Fuel Type2:	NULL
Install Date:	1/9/1991			Fuel Type3:	NULL
Install Year:	1990			Piping Steel:	
Years in Service:				Piping Galvanized:	
Model:	NULL			Tanks Single Wall St:	
Description:				Piping Underground:	
Capacity:	22500			Num Underground:	
Tank Material:	Fiberglass (FRP)			Panam Related:	
Corrosion Protect:				Panam Venue:	
Overfill Protect:					
Facility Type:	FS Liquid Fuel Tank				
Parent Facility Type:					
Facility Location:					
Device Installed Location:	443 SOMERSET ST W OTTAWA K1R 5J7 ON CA				
Fuel Storage Tank Details					
Owner Account Name:	BUDGET CAR & TRUCK RENTALS OF OTTAWA				

47	1 of 1	ENE/156.1	76.9 / -1.00	384 MCLAUREN RD OTTAWA ON	WWIS
Well ID:	7212004			Data Entry Status:	
Construction Date:				Data Src:	
Primary Water Use:	Monitoring and Test Hole			Date Received:	11/28/2013
Sec. Water Use:				Selected Flag:	Yes
Final Well Status:	Monitoring and Test Hole			Abandonment Rec:	
Water Type:				Contractor:	7241
Casing Material:				Form Version:	7
Audit No:	Z177967			Owner:	
Tag:	A150791			Street Name:	384 MCLAUREN RD
Construction Method:				County:	OTTAWA
Elevation (m):				Municipality:	NEPEAN TOWNSHIP
Elevation Reliability:				Site Info:	
Depth to Bedrock:				Lot:	
Well Depth:				Concession:	
Overburden/Bedrock:				Concession Name:	
Pump Rate:				Easting NAD83:	

Map Key	Number of Records	Direction/ Distance (m)	Elev/Diff (m)	Site	DB
Static Water Level: Flowing (Y/N): Flow Rate: Clear/Cloudy:				Northing NAD83: Zone: UTM Reliability:	

PDF URL (Map): https://d2khazk8e83rdv.cloudfront.net/moe_mapping/downloads/2Water/Wells_pdfs/721\7212004.pdf

Bore Hole Information

Bore Hole ID:	1004655512	Elevation:	72.64624
DP2BR:		Elevrc:	
Spatial Status:		Zone:	18
Code OB:		East83:	445561
Code OB Desc:		North83:	5029222
Open Hole:		Org CS:	UTM83
Cluster Kind:		UTMRC:	4
Date Completed:	10/15/2013	UTMRC Desc:	margin of error : 30 m - 100 m
Remarks:		Location Method:	wwr
Elevrc Desc:			
Location Source Date:			
Improvement Location Source:			
Improvement Location Method:			
Source Revision Comment:			
Supplier Comment:			

Overburden and Bedrock

Materials Interval

Formation ID:	1004976207
Layer:	2
Color:	6
General Color:	BROWN
Mat1:	28
Most Common Material:	SAND
Mat2:	11
Mat2 Desc:	GRAVEL
Mat3:	85
Mat3 Desc:	SOFT
Formation Top Depth:	.31
Formation End Depth:	1.82
Formation End Depth UOM:	m

Overburden and Bedrock

Materials Interval

Formation ID:	1004976206
Layer:	1
Color:	2
General Color:	GREY
Mat1:	11
Most Common Material:	GRAVEL
Mat2:	73
Mat2 Desc:	HARD
Mat3:	
Mat3 Desc:	
Formation Top Depth:	0
Formation End Depth:	.31
Formation End Depth UOM:	m

Overburden and Bedrock

Materials Interval

Map Key	Number of Records	Direction/ Distance (m)	Elev/Diff (m)	Site	DB
Formation ID:		1004976208			
Layer:		3			
Color:		2			
General Color:		GREY			
Mat1:		05			
Most Common Material:		CLAY			
Mat2:		06			
Mat2 Desc:		SILT			
Mat3:		85			
Mat3 Desc:		SOFT			
Formation Top Depth:		1.82			
Formation End Depth:		4.57			
Formation End Depth UOM:		m			
<u>Annular Space/Abandonment Sealing Record</u>					
Plug ID:		1004976217			
Layer:		2			
Plug From:		0.31			
Plug To:		2.74			
Plug Depth UOM:		m			
<u>Annular Space/Abandonment Sealing Record</u>					
Plug ID:		1004976216			
Layer:		1			
Plug From:		0			
Plug To:		0.31			
Plug Depth UOM:		m			
<u>Annular Space/Abandonment Sealing Record</u>					
Plug ID:		1004976218			
Layer:		3			
Plug From:		2.74			
Plug To:		4.57			
Plug Depth UOM:		m			
<u>Method of Construction & Well Use</u>					
Method Construction ID:		1004976215			
Method Construction Code:		D			
Method Construction:		Direct Push			
Other Method Construction:					
<u>Pipe Information</u>					
Pipe ID:		1004976205			
Casing No:		0			
Comment:					
Alt Name:					
<u>Construction Record - Casing</u>					
Casing ID:		1004976211			
Layer:		1			
Material:		5			

Map Key	Number of Records	Direction/ Distance (m)	Elev/Diff (m)	Site	DB
Open Hole or Material:		PLASTIC			
Depth From:		0			
Depth To:		3.1			
Casing Diameter:		3.45			
Casing Diameter UOM:		cm			
Casing Depth UOM:		m			
<u>Construction Record - Screen</u>					
Screen ID:		1004976212			
Layer:		1			
Slot:		10			
Screen Top Depth:		3.1			
Screen End Depth:		4.57			
Screen Material:		5			
Screen Depth UOM:		m			
Screen Diameter UOM:		cm			
Screen Diameter:		4.24			
<u>Water Details</u>					
Water ID:		1004976210			
Layer:					
Kind Code:					
Kind:					
Water Found Depth:					
Water Found Depth UOM:		m			
<u>Hole Diameter</u>					
Hole ID:		1004976209			
Diameter:		4.57			
Depth From:		0			
Depth To:					
Hole Depth UOM:		m			
Hole Diameter UOM:		cm			

48 1 of 1 **SE/156.9** **76.9 / -1.00** **58 James St
Ottawa ON K2P 0T6** **EHS**

Order No:	20000615003	Nearest Intersection:	James and Kent or James and Bank
Status:	C	Municipality:	Ottawa-Carleton
Report Type:	Basic Report	Client Prov/State:	ON
Report Date:	6/20/00	Search Radius (km):	0.25
Date Received:	6/16/00	X:	-75.695644
Previous Site Name:		Y:	45.412985
Lot/Building Size:			
Additional Info Ordered:			

49 1 of 4 **WNW/157.8** **78.9 / 1.00** **447 Somerset Street West
Ottawa ON K1R 5J7** **EHS**

Order No:	20191128029	Nearest Intersection:	
Status:	C	Municipality:	
Report Type:	Site Report	Client Prov/State:	ON
Report Date:	29-NOV-19	Search Radius (km):	.001
Date Received:	28-NOV-19	X:	-75.69907
Previous Site Name:		Y:	45.414481
Lot/Building Size:			
Additional Info Ordered:			

Map Key	Number of Records	Direction/ Distance (m)	Elev/Diff (m)	Site	DB
49	2 of 4	WNW/157.8	78.9 / 1.00	447 Somerset Street West Ottawa ON K1R 5J7	EHS
Order No:	20191128029			Nearest Intersection:	
Status:	C			Municipality:	
Report Type:	Site Report			Client Prov/State:	ON
Report Date:	29-NOV-19			Search Radius (km):	.001
Date Received:	28-NOV-19			X:	-75.69907
Previous Site Name:				Y:	45.414481
Lot/Building Size:					
Additional Info Ordered:					
49	3 of 4	WNW/157.8	78.9 / 1.00	447 Somerset Street West Ottawa ON K1R 5J7	EHS
Order No:	20191128029			Nearest Intersection:	
Status:	C			Municipality:	
Report Type:	Site Report			Client Prov/State:	ON
Report Date:	29-NOV-19			Search Radius (km):	.001
Date Received:	28-NOV-19			X:	-75.69907
Previous Site Name:				Y:	45.414481
Lot/Building Size:					
Additional Info Ordered:					
49	4 of 4	WNW/157.8	78.9 / 1.00	447 Somerset Street West Ottawa ON K1R 5J7	EHS
Order No:	20191128029			Nearest Intersection:	
Status:	C			Municipality:	
Report Type:	Site Report			Client Prov/State:	ON
Report Date:	29-NOV-19			Search Radius (km):	.001
Date Received:	28-NOV-19			X:	-75.69907
Previous Site Name:				Y:	45.414481
Lot/Building Size:					
Additional Info Ordered:					
50	1 of 1	E/158.2	75.8 / -2.11	366 382 BANK STREET Ottawa ON	WWIS
Well ID:	7295731			Data Entry Status:	
Construction Date:				Data Src:	
Primary Water Use:	Test Hole			Date Received:	9/29/2017
Sec. Water Use:	Monitoring			Selected Flag:	Yes
Final Well Status:	Monitoring and Test Hole			Abandonment Rec:	
Water Type:				Contractor:	7241
Casing Material:				Form Version:	7
Audit No:	Z206498			Owner:	
Tag:	A189879			Street Name:	366 382 BANK STREET
Construction Method:				County:	OTTAWA
Elevation (m):				Municipality:	OTTAWA CITY
Elevation Reliability:				Site Info:	
Depth to Bedrock:				Lot:	
Well Depth:				Concession:	
Overburden/Bedrock:				Concession Name:	
Pump Rate:				Easting NAD83:	
Static Water Level:				Northing NAD83:	
Flowing (Y/N):				Zone:	
Flow Rate:				UTM Reliability:	
Clear/Cloudy:					

Map Key	Number of Records	Direction/ Distance (m)	Elev/Diff (m)	Site	DB
---------	-------------------	-------------------------	---------------	------	----

PDF URL (Map):

Bore Hole Information

Bore Hole ID:	1006738377	Elevation:	72.657897
DP2BR:		Elevrc:	
Spatial Status:		Zone:	18
Code OB:		East83:	445584
Code OB Desc:		North83:	5029168
Open Hole:		Org CS:	UTM83
Cluster Kind:		UTMRC:	4
Date Completed:	8/10/2017	UTMRC Desc:	margin of error : 30 m - 100 m
Remarks:		Location Method:	wwr
Elevrc Desc:			
Location Source Date:			
Improvement Location Source:			
Improvement Location Method:			
Source Revision Comment:			
Supplier Comment:			

Overburden and Bedrock

Materials Interval

Formation ID:	1006883470
Layer:	1
Color:	6
General Color:	BROWN
Mat1:	11
Most Common Material:	GRAVEL
Mat2:	28
Mat2 Desc:	SAND
Mat3:	68
Mat3 Desc:	DRY
Formation Top Depth:	0
Formation End Depth:	2.74
Formation End Depth UOM:	m

Overburden and Bedrock

Materials Interval

Formation ID:	1006883471
Layer:	2
Color:	2
General Color:	GREY
Mat1:	06
Most Common Material:	SILT
Mat2:	05
Mat2 Desc:	CLAY
Mat3:	
Mat3 Desc:	
Formation Top Depth:	2.74
Formation End Depth:	3.96
Formation End Depth UOM:	m

Overburden and Bedrock

Materials Interval

Formation ID:	1006883472
Layer:	3
Color:	2
General Color:	GREY

<i>Map Key</i>	<i>Number of Records</i>	<i>Direction/ Distance (m)</i>	<i>Elev/Diff (m)</i>	<i>Site</i>	<i>DB</i>
<i>Mat1:</i>		06			
<i>Most Common Material:</i>		SILT			
<i>Mat2:</i>		05			
<i>Mat2 Desc:</i>		CLAY			
<i>Mat3:</i>		85			
<i>Mat3 Desc:</i>		SOFT			
<i>Formation Top Depth:</i>		3.96			
<i>Formation End Depth:</i>		5.79			
<i>Formation End Depth UOM:</i>		m			
<u><i>Annular Space/Abandonment Sealing Record</i></u>					
<i>Plug ID:</i>		1006883482			
<i>Layer:</i>		3			
<i>Plug From:</i>		2.44			
<i>Plug To:</i>		5.79			
<i>Plug Depth UOM:</i>		m			
<u><i>Annular Space/Abandonment Sealing Record</i></u>					
<i>Plug ID:</i>		1006883481			
<i>Layer:</i>		2			
<i>Plug From:</i>		0.31			
<i>Plug To:</i>		2.44			
<i>Plug Depth UOM:</i>		m			
<u><i>Annular Space/Abandonment Sealing Record</i></u>					
<i>Plug ID:</i>		1006883480			
<i>Layer:</i>		1			
<i>Plug From:</i>		0			
<i>Plug To:</i>		0.31			
<i>Plug Depth UOM:</i>		m			
<u><i>Method of Construction & Well Use</i></u>					
<i>Method Construction ID:</i>		1006883479			
<i>Method Construction Code:</i>		D			
<i>Method Construction:</i>		Direct Push			
<i>Other Method Construction:</i>					
<u><i>Pipe Information</i></u>					
<i>Pipe ID:</i>		1006883469			
<i>Casing No:</i>		0			
<i>Comment:</i>					
<i>Alt Name:</i>					
<u><i>Construction Record - Casing</i></u>					
<i>Casing ID:</i>		1006883475			
<i>Layer:</i>		1			
<i>Material:</i>		5			
<i>Open Hole or Material:</i>		PLASTIC			
<i>Depth From:</i>		0			
<i>Depth To:</i>		2.74			
<i>Casing Diameter:</i>		4.03			

Map Key	Number of Records	Direction/ Distance (m)	Elev/Diff (m)	Site	DB
Casing Diameter UOM:		cm			
Casing Depth UOM:		m			
<u>Construction Record - Screen</u>					
Screen ID:		1006883476			
Layer:		1			
Slot:		10			
Screen Top Depth:		2.74			
Screen End Depth:		5.79			
Screen Material:		5			
Screen Depth UOM:		m			
Screen Diameter UOM:		cm			
Screen Diameter:		4.82			
<u>Water Details</u>					
Water ID:		1006883474			
Layer:					
Kind Code:					
Kind:					
Water Found Depth:					
Water Found Depth UOM:		m			
<u>Hole Diameter</u>					
Hole ID:		1006883473			
Diameter:		8.25			
Depth From:		0			
Depth To:		5.79			
Hole Depth UOM:		m			
Hole Diameter UOM:		cm			

51	1 of 1	E/158.3	75.8 / -2.11	366 382 BANK STREET Ottawa ON	WWIS
Well ID:		7295730			
Construction Date:				Data Entry Status:	
Primary Water Use:		Test Hole		Data Src:	
Sec. Water Use:		Monitoring		Date Received:	9/29/2017
Final Well Status:		Monitoring and Test Hole		Selected Flag:	Yes
Water Type:				Abandonment Rec:	
Casing Material:				Contractor:	7241
Audit No:		Z206497		Form Version:	7
Tag:		A189880		Owner:	
Construction Method:				Street Name:	366 382 BANK STREET
Elevation (m):				County:	OTTAWA
Elevation Reliability:				Municipality:	OTTAWA CITY
Depth to Bedrock:				Site Info:	
Well Depth:				Lot:	
Overburden/Bedrock:				Concession:	
Pump Rate:				Concession Name:	
Static Water Level:				Easting NAD83:	
Flowing (Y/N):				Northing NAD83:	
Flow Rate:				Zone:	
Clear/Cloudy:				UTM Reliability:	
PDF URL (Map):					

Bore Hole Information

Bore Hole ID: 1006738374 **Elevation:** 72.678871

Map Key	Number of Records	Direction/ Distance (m)	Elev/Diff (m)	Site	DB
DP2BR:				Elevrc:	
Spatial Status:				Zone:	18
Code OB:				East83:	445582
Code OB Desc:				North83:	5029178
Open Hole:				Org CS:	UTM83
Cluster Kind:				UTMRC:	4
Date Completed:	8/10/2017			UTMRC Desc:	margin of error : 30 m - 100 m
Remarks:				Location Method:	wwr
Elevrc Desc:					
Location Source Date:					
Improvement Location Source:					
Improvement Location Method:					
Source Revision Comment:					
Supplier Comment:					

Overburden and Bedrock

Materials Interval

Formation ID: 1006883458
Layer: 3
Color: 2
General Color: GREY
Mat1: 06
Most Common Material: SILT
Mat2: 05
Mat2 Desc: CLAY
Mat3: 91
Mat3 Desc: WATER-BEARING
Formation Top Depth: 3.46
Formation End Depth: 5.79
Formation End Depth UOM: m

Overburden and Bedrock

Materials Interval

Formation ID: 1006883457
Layer: 2
Color: 2
General Color: GREY
Mat1: 06
Most Common Material: SILT
Mat2: 05
Mat2 Desc: CLAY
Mat3: 85
Mat3 Desc: SOFT
Formation Top Depth: 2.74
Formation End Depth: 3.46
Formation End Depth UOM: m

Overburden and Bedrock

Materials Interval

Formation ID: 1006883456
Layer: 1
Color: 6
General Color: BROWN
Mat1: 11
Most Common Material: GRAVEL
Mat2: 28
Mat2 Desc: SAND
Mat3:
Mat3 Desc:
Formation Top Depth: 0

Map Key	Number of Records	Direction/ Distance (m)	Elev/Diff (m)	Site	DB
Formation End Depth:		2.74			
Formation End Depth UOM:		m			
<u>Annular Space/Abandonment Sealing Record</u>					
Plug ID:		1006883466			
Layer:		1			
Plug From:		0			
Plug To:		0.31			
Plug Depth UOM:		m			
<u>Annular Space/Abandonment Sealing Record</u>					
Plug ID:		1006883468			
Layer:		3			
Plug From:		2.44			
Plug To:		5.79			
Plug Depth UOM:		m			
<u>Annular Space/Abandonment Sealing Record</u>					
Plug ID:		1006883467			
Layer:		2			
Plug From:		0.31			
Plug To:		2.44			
Plug Depth UOM:		m			
<u>Method of Construction & Well Use</u>					
Method Construction ID:		1006883465			
Method Construction Code:		D			
Method Construction:		Direct Push			
Other Method Construction:					
<u>Pipe Information</u>					
Pipe ID:		1006883455			
Casing No:		0			
Comment:					
Alt Name:					
<u>Construction Record - Casing</u>					
Casing ID:		1006883461			
Layer:		1			
Material:		5			
Open Hole or Material:		PLASTIC			
Depth From:		0			
Depth To:		2.74			
Casing Diameter:		4.03			
Casing Diameter UOM:		cm			
Casing Depth UOM:		m			
<u>Construction Record - Screen</u>					
Screen ID:		1006883462			

Map Key	Number of Records	Direction/ Distance (m)	Elev/Diff (m)	Site	DB
Layer:	1				
Slot:	10				
Screen Top Depth:	2.74				
Screen End Depth:	5.79				
Screen Material:	5				
Screen Depth UOM:	m				
Screen Diameter UOM:	cm				
Screen Diameter:	4.82				
<u>Water Details</u>					
Water ID:	1006883460				
Layer:					
Kind Code:					
Kind:					
Water Found Depth:					
Water Found Depth UOM:	m				
<u>Hole Diameter</u>					
Hole ID:	1006883459				
Diameter:	8.25				
Depth From:	0				
Depth To:	5.79				
Hole Depth UOM:	m				
Hole Diameter UOM:	cm				

52	1 of 1	ENE/158.8	76.9 / -1.00	180 WALLER ST OTTAWA ON	WWIS
Well ID:	7212067			Data Entry Status:	
Construction Date:				Data Src:	
Primary Water Use:	Monitoring and Test Hole			Date Received:	11/28/2013
Sec. Water Use:				Selected Flag:	Yes
Final Well Status:	Monitoring and Test Hole			Abandonment Rec:	
Water Type:				Contractor:	7241
Casing Material:				Form Version:	7
Audit No:	Z177969			Owner:	
Tag:	A152703			Street Name:	180 WALLER ST
Construction Method:				County:	OTTAWA
Elevation (m):				Municipality:	NEPEAN TOWNSHIP
Elevation Reliability:				Site Info:	
Depth to Bedrock:				Lot:	
Well Depth:				Concession:	
Overburden/Bedrock:				Concession Name:	
Pump Rate:				Easting NAD83:	
Static Water Level:				Northing NAD83:	
Flowing (Y/N):				Zone:	
Flow Rate:				UTM Reliability:	
Clear/Cloudy:					
PDF URL (Map):	https://d2khazk8e83rdv.cloudfront.net/moe_mapping/downloads/2Water/Wells_pdfs/721\7212067.pdf				

<u>Bore Hole Information</u>					
Bore Hole ID:	1004655744			Elevation:	72.608963
DP2BR:				Elevrc:	
Spatial Status:				Zone:	18
Code OB:				East83:	445563
Code OB Desc:				North83:	5029224
Open Hole:				Org CS:	UTM83
Cluster Kind:				UTMRC:	4

Map Key	Number of Records	Direction/ Distance (m)	Elev/Diff (m)	Site	DB
---------	-------------------	----------------------------	------------------	------	----

Date Completed: 10/15/2013
Remarks:
Elevrc Desc:
Location Source Date:
Improvement Location Source:
Improvement Location Method:
Source Revision Comment:
Supplier Comment:

UTMRC Desc: margin of error : 30 m - 100 m
Location Method: wwr

**Overburden and Bedrock
Materials Interval**

Formation ID: 1004978360
Layer: 2
Color: 6
General Color: BROWN
Mat1: 28
Most Common Material: SAND
Mat2: 85
Mat2 Desc: SOFT
Mat3:
Mat3 Desc:
Formation Top Depth: .31
Formation End Depth: 1.83
Formation End Depth UOM: m

**Overburden and Bedrock
Materials Interval**

Formation ID: 1004978359
Layer: 1
Color: 6
General Color: BROWN
Mat1: 02
Most Common Material: TOPSOIL
Mat2: 85
Mat2 Desc: SOFT
Mat3:
Mat3 Desc:
Formation Top Depth: 0
Formation End Depth: .31
Formation End Depth UOM: m

**Overburden and Bedrock
Materials Interval**

Formation ID: 1004978361
Layer: 3
Color: 2
General Color: GREY
Mat1: 05
Most Common Material: CLAY
Mat2: 06
Mat2 Desc: SILT
Mat3: 85
Mat3 Desc: SOFT
Formation Top Depth: 1.83
Formation End Depth: 6.1
Formation End Depth UOM: m

**Annular Space/Abandonment
Sealing Record**

Map Key	Number of Records	Direction/ Distance (m)	Elev/Diff (m)	Site	DB
Plug ID:		1004978370			
Layer:		2			
Plug From:		0.31			
Plug To:		2.74			
Plug Depth UOM:		m			
<u>Annular Space/Abandonment Sealing Record</u>					
Plug ID:		1004978371			
Layer:		3			
Plug From:		2.74			
Plug To:		6.1			
Plug Depth UOM:		m			
<u>Annular Space/Abandonment Sealing Record</u>					
Plug ID:		1004978369			
Layer:		1			
Plug From:		0			
Plug To:		0.31			
Plug Depth UOM:		m			
<u>Method of Construction & Well Use</u>					
Method Construction ID:		1004978368			
Method Construction Code:		D			
Method Construction:		Direct Push			
Other Method Construction:					
<u>Pipe Information</u>					
Pipe ID:		1004978358			
Casing No:		0			
Comment:					
Alt Name:					
<u>Construction Record - Casing</u>					
Casing ID:		1004978364			
Layer:		1			
Material:		5			
Open Hole or Material:		PLASTIC			
Depth From:		0			
Depth To:		3.1			
Casing Diameter:		3.45			
Casing Diameter UOM:		cm			
Casing Depth UOM:		m			
<u>Construction Record - Screen</u>					
Screen ID:		1004978365			
Layer:		1			
Slot:		10			
Screen Top Depth:		3.1			
Screen End Depth:		6.1			
Screen Material:		5			
Screen Depth UOM:		m			

Map Key	Number of Records	Direction/ Distance (m)	Elev/Diff (m)	Site	DB
Screen Diameter UOM:		cm			
Screen Diameter:		4.21			
<u>Water Details</u>					
Water ID:		1004978363			
Layer:					
Kind Code:					
Kind:					
Water Found Depth:					
Water Found Depth UOM:		m			
<u>Hole Diameter</u>					
Hole ID:		1004978362			
Diameter:		8.25			
Depth From:		0			
Depth To:		6.1			
Hole Depth UOM:		m			
Hole Diameter UOM:		cm			

53	1 of 2	SE/159.0	76.9 / -1.00	50 James St Ottawa ON K2P 0T6	SPL
Ref No:	0764-7VFLR4			Discharger Report:	
Site No:				Material Group:	
Incident Dt:				Health/Env Conseq:	
Year:				Client Type:	
Incident Cause:	Tank (Underground) Leak			Sector Type:	Other
Incident Event:				Agency Involved:	
Contaminant Code:	13			Nearest Watercourse:	
Contaminant Name:	FURNACE OIL			Site Address:	
Contaminant Limit 1:				Site District Office:	
Contam Limit Freq 1:				Site Postal Code:	
Contaminant UN No 1:				Site Region:	
Environment Impact:	Confirmed			Site Municipality:	Ottawa
Nature of Impact:	Soil Contamination			Site Lot:	
Receiving Medium:				Site Conc:	
Receiving Env:				Northing:	
MOE Response:	No Field Response			Easting:	
Dt MOE Arvl on Scn:				Site Geo Ref Accu:	
MOE Reported Dt:	8/31/2009			Site Map Datum:	
Dt Document Closed:	9/19/2009			SAC Action Class:	Land Spills
Incident Reason:	Other - Reason not otherwise defined			Source Type:	
Site Name:	50 James St<UNOFFICIAL>				
Site County/District:					
Site Geo Ref Meth:					
Incident Summary:	TSSA: Leak- historic UST leak, ukn amt				
Contaminant Qty:	0 other - see incident description				

53	2 of 2	SE/159.0	76.9 / -1.00	50 JAMES STREET, OTTAWA ON	INC
Incident No:	178644			Any Health Impact:	No
Incident ID:	2329542			Any Enviro Impact:	Yes
Instance No:				Service Interrupted:	No
Status Code:	Causal Analysis Complete			Was Prop Damaged:	Yes
Attribute Category:	FS-Perform L1 Incident Insp			Reside App. Type:	
Context:				Commer App. Type:	
Date of Occurrence:	2009/08/31 00:00:00			Indus App. Type:	
Time of Occurrence:	11:30:00			Institut App. Type:	
Incident Created On:				Venting Type:	

Map Key	Number of Records	Direction/ Distance (m)	Elev/Diff (m)	Site	DB
Instance Creation Dt: Instance Install Dt: Occur Insp Start Date: 2009/08/31 00:00:00 Approx Quant Rel: Unknown Tank Capacity: Fuels Occur Type: Leak Fuel Type Involved: Fuel Oil Enforcement Policy: NULL Prc Escalation Req: NULL Tank Material Type: Tank Storage Type: Tank Location Type: Pump Flow Rate Cap: Task No: 2391333 Notes: Drainage System: Unknown Sub Surface Contam.: At least 9.5 feet. Aff Prop Use Water: No Contam. Migrated: Unknown Contact Natural Env: Yes Incident Location: 50 JAMES STREET, OTTAWA - DISCOVERY OF PRODUCT Occurrence Narrative: Paving contractor discovered a UST. Product has been discovered both within the tank and in the soil around it. Operation Type Involved: Multi-unit Residential Item: Item Description: Device Installed Location:				Vent Conn Mater: Vent Chimney Mater: Pipeline Type: Pipeline Involved: Pipe Material: Depth Ground Cover: Regulator Location: Regulator Type: Operation Pressure: Liquid Prop Make: Liquid Prop Model: Liquid Prop Serial No: Liquid Prop Notes: Equipment Type: Equipment Model: Serial No: Cylinder Capacity: Cylinder Cap Units: Cylinder Mat Type: Near Body of Water: No	

54	1 of 1	E/166.7	76.6 / -1.31	21 JAMES ST OTTAWA ON	WWIS
Well ID: 7186496 Construction Date: Primary Water Use: Monitoring and Test Hole Sec. Water Use: 0 Final Well Status: Observation Wells Water Type: Casing Material: Audit No: Z152937 Tag: A131060 Construction Method: Elevation (m): Elevation Reliability: Depth to Bedrock: Well Depth: Overburden/Bedrock: Pump Rate: Static Water Level: Flowing (Y/N): Flow Rate: Clear/Cloudy:				Data Entry Status: Data Src: Date Received: 9/4/2012 Selected Flag: Yes Abandonment Rec: Yes Contractor: 7241 Form Version: 7 Owner: Street Name: 21 JAMES ST County: OTTAWA Municipality: OTTAWA CITY Site Info: Lot: Concession: Concession Name: Easting NAD83: Northing NAD83: Zone: UTM Reliability:	

PDF URL (Map): https://d2khazk8e83rdv.cloudfront.net/moe_mapping/downloads/2Water/Wells_pdfs/7187186496.pdf

Bore Hole Information

Bore Hole ID: 1004147850 DP2BR: Spatial Status: Code OB: Code OB Desc: Open Hole: Cluster Kind: Date Completed: 7/26/2012	Elevation: 72.810722 Elevrc: Zone: 18 East83: 445594 North83: 5029121 Org CS: UTM83 UTMRC: 4 UTMRC Desc: margin of error : 30 m - 100 m
--	--

Map Key	Number of Records	Direction/ Distance (m)	Elev/Diff (m)	Site	DB
Remarks: Elevrc Desc: Location Source Date: Improvement Location Source: Improvement Location Method: Source Revision Comment: Supplier Comment:				Location Method: WWF	
<u>Overburden and Bedrock</u>					
<u>Materials Interval</u>					
Formation ID:		1004419311			
Layer:		1			
Color:		6			
General Color:		BROWN			
Mat1:		05			
Most Common Material:		CLAY			
Mat2:					
Mat2 Desc:					
Mat3:		85			
Mat3 Desc:		SOFT			
Formation Top Depth:		0			
Formation End Depth:		1.5			
Formation End Depth UOM:		m			
<u>Overburden and Bedrock</u>					
<u>Materials Interval</u>					
Formation ID:		1004419312			
Layer:		2			
Color:		2			
General Color:		GREY			
Mat1:		05			
Most Common Material:		CLAY			
Mat2:		85			
Mat2 Desc:		SOFT			
Mat3:		91			
Mat3 Desc:		WATER-BEARING			
Formation Top Depth:		1.5			
Formation End Depth:		4.57			
Formation End Depth UOM:		m			
<u>Annular Space/Abandonment</u>					
<u>Sealing Record</u>					
Plug ID:		1004419321			
Layer:		2			
Plug From:		0.31			
Plug To:		1.22			
Plug Depth UOM:		m			
<u>Annular Space/Abandonment</u>					
<u>Sealing Record</u>					
Plug ID:		1004419322			
Layer:		3			
Plug From:		1.22			
Plug To:		4.57			
Plug Depth UOM:		m			
<u>Annular Space/Abandonment</u>					
<u>Sealing Record</u>					

<i>Map Key</i>	<i>Number of Records</i>	<i>Direction/ Distance (m)</i>	<i>Elev/Diff (m)</i>	<i>Site</i>	<i>DB</i>
Plug ID:		1004419320			
Layer:		1			
Plug From:		0			
Plug To:		0.31			
Plug Depth UOM:		m			
<u>Method of Construction & Well Use</u>					
Method Construction ID:		1004419319			
Method Construction Code:		B			
Method Construction:		Other Method			
Other Method Construction:		DIRECT PUSH			
<u>Pipe Information</u>					
Pipe ID:		1004419310			
Casing No:		0			
Comment:					
Alt Name:					
<u>Construction Record - Casing</u>					
Casing ID:		1004419315			
Layer:		1			
Material:		5			
Open Hole or Material:		PLASTIC			
Depth From:		0			
Depth To:		1.5			
Casing Diameter:		3.45			
Casing Diameter UOM:		cm			
Casing Depth UOM:		m			
<u>Construction Record - Screen</u>					
Screen ID:		1004419316			
Layer:		1			
Slot:		10			
Screen Top Depth:		1.5			
Screen End Depth:		4.57			
Screen Material:		5			
Screen Depth UOM:		m			
Screen Diameter UOM:		cm			
Screen Diameter:		4.21			
<u>Water Details</u>					
Water ID:		1004419314			
Layer:					
Kind Code:					
Kind:					
Water Found Depth:					
Water Found Depth UOM:		m			
<u>Hole Diameter</u>					
Hole ID:		1004419313			
Diameter:		5.71			
Depth From:		0			
Depth To:		4.57			

Map Key	Number of Records	Direction/ Distance (m)	Elev/Diff (m)	Site	DB
Hole Depth UOM:		m			
Hole Diameter UOM:		cm			

[55](#) 1 of 1 **E/167.0** **75.8 / -2.11** **366 382 BANKS STREET
Ottawa ON** **WWIS**

Well ID:	7295732	Data Entry Status:	
Construction Date:		Data Src:	
Primary Water Use:	Test Hole	Date Received:	9/29/2017
Sec. Water Use:	Monitoring	Selected Flag:	Yes
Final Well Status:	Monitoring and Test Hole	Abandonment Rec:	
Water Type:		Contractor:	7241
Casing Material:		Form Version:	7
Audit No:	Z206499	Owner:	
Tag:	A189788	Street Name:	366 382 BANKS STREET
Construction Method:		County:	OTTAWA
Elevation (m):		Municipality:	OTTAWA CITY
Elevation Reliability:		Site Info:	
Depth to Bedrock:		Lot:	
Well Depth:		Concession:	
Overburden/Bedrock:		Concession Name:	
Pump Rate:		Easting NAD83:	
Static Water Level:		Northing NAD83:	
Flowing (Y/N):		Zone:	
Flow Rate:		UTM Reliability:	
Clear/Cloudy:			

PDF URL (Map):

Bore Hole Information

Bore Hole ID:	1006738380	Elevation:	72.496185
DP2BR:		Elevrc:	
Spatial Status:		Zone:	18
Code OB:		East83:	445593
Code OB Desc:		North83:	5029168
Open Hole:		Org CS:	UTM83
Cluster Kind:		UTMRC:	4
Date Completed:	9/10/2017	UTMRC Desc:	margin of error : 30 m - 100 m
Remarks:		Location Method:	wwr
Elevrc Desc:			
Location Source Date:			
Improvement Location Source:			
Improvement Location Method:			
Source Revision Comment:			
Supplier Comment:			

Overburden and Bedrock

Materials Interval

Formation ID:	1006883484
Layer:	1
Color:	6
General Color:	BROWN
Mat1:	11
Most Common Material:	GRAVEL
Mat2:	28
Mat2 Desc:	SAND
Mat3:	85
Mat3 Desc:	SOFT
Formation Top Depth:	0
Formation End Depth:	2.13
Formation End Depth UOM:	m

Map Key	Number of Records	Direction/ Distance (m)	Elev/Diff (m)	Site	DB
<u>Overburden and Bedrock Materials Interval</u>					
Formation ID:			1006883485		
Layer:			2		
Color:			2		
General Color:			GREY		
Mat1:			06		
Most Common Material:			SILT		
Mat2:			05		
Mat2 Desc:			CLAY		
Mat3:			85		
Mat3 Desc:			SOFT		
Formation Top Depth:			2.13		
Formation End Depth:			3.96		
Formation End Depth UOM:			m		
<u>Overburden and Bedrock Materials Interval</u>					
Formation ID:			1006883486		
Layer:			3		
Color:			2		
General Color:			GREY		
Mat1:			06		
Most Common Material:			SILT		
Mat2:			05		
Mat2 Desc:			CLAY		
Mat3:			91		
Mat3 Desc:			WATER-BEARING		
Formation Top Depth:			3.96		
Formation End Depth:			5.79		
Formation End Depth UOM:			m		
<u>Annular Space/Abandonment Sealing Record</u>					
Plug ID:			1006883495		
Layer:			2		
Plug From:			0.31		
Plug To:			2.44		
Plug Depth UOM:			m		
<u>Annular Space/Abandonment Sealing Record</u>					
Plug ID:			1006883496		
Layer:			3		
Plug From:			2.44		
Plug To:			5.79		
Plug Depth UOM:			m		
<u>Annular Space/Abandonment Sealing Record</u>					
Plug ID:			1006883494		
Layer:			1		
Plug From:			0		
Plug To:			0.31		
Plug Depth UOM:			m		

Map Key	Number of Records	Direction/ Distance (m)	Elev/Diff (m)	Site	DB
---------	-------------------	----------------------------	------------------	------	----

Method of Construction & Well Use

Method Construction ID: 1006883493
Method Construction Code: D
Method Construction: Direct Push
Other Method Construction:

Pipe Information

Pipe ID: 1006883483
Casing No: 0
Comment:
Alt Name:

Construction Record - Casing

Casing ID: 1006883489
Layer: 1
Material: 5
Open Hole or Material: PLASTIC
Depth From: 0
Depth To: 2.74
Casing Diameter: 4.03
Casing Diameter UOM: cm
Casing Depth UOM: m

Construction Record - Screen

Screen ID: 1006883490
Layer: 1
Slot: 10
Screen Top Depth: 2.79
Screen End Depth: 5.79
Screen Material: 5
Screen Depth UOM: m
Screen Diameter UOM: cm
Screen Diameter: 4.82

Water Details

Water ID: 1006883488
Layer:
Kind Code:
Kind:
Water Found Depth:
Water Found Depth UOM: m

Hole Diameter

Hole ID: 1006883487
Diameter: 8.25
Depth From: 0
Depth To: 5.79
Hole Depth UOM: m
Hole Diameter UOM: cm

56	1 of 18	NE/167.9	76.9 / -0.94	HARTMAN'S YOUR INDEPENDENT GROCER 296 BANK STREET OTTAWA ON K2P 1X8	PES
--------------------	---------	----------	--------------	---	-----

Map Key	Number of Records	Direction/ Distance (m)	Elev/Diff (m)	Site	DB
Detail Licence No:				Operator Box:	
Licence No:				Operator Class:	
Status:				Operator No:	
Approval Date:				Operator Type:	
Report Source:				Oper Area Code:	
Licence Type:	Vendor			Oper Phone No:	
Licence Type Code:				Operator Ext:	
Licence Class:				Operator Lot:	
Licence Control:				Oper Concession:	
Latitude:				Operator Region:	
Longitude:				Operator District:	
Lot:				Operator County:	
Concession:				Op Municipality:	
Region:				Post Office Box:	
District:				MOE District:	
County:				SWP Area Name:	
Trade Name:					
PDF Link:					

<u>56</u>	2 of 18	NE/167.9	76.9 / -0.94	HARTMAN'S YOUR INDEPENDENT GROCER 296 BANK STREET OTTAWA ON K2P 1X8	PES
Detail Licence No:	23-01-10066-0			Operator Box:	
Licence No:	10066			Operator Class:	
Status:				Operator No:	
Approval Date:				Operator Type:	
Report Source:				Oper Area Code:	
Licence Type:	Limited Vendor			Oper Phone No:	
Licence Type Code:	23			Operator Ext:	
Licence Class:	01			Operator Lot:	
Licence Control:	0			Oper Concession:	
Latitude:				Operator Region:	4
Longitude:				Operator District:	2
Lot:				Operator County:	15
Concession:				Op Municipality:	
Region:	4			Post Office Box:	
District:	2			MOE District:	
County:	15			SWP Area Name:	
Trade Name:					
PDF Link:					

<u>56</u>	3 of 18	NE/167.9	76.9 / -0.94	HARTMAN'S YOUR INDEPENDENT GROCER 296 BANK ST OTTAWA ON K2P 1X8	PES
Detail Licence No:				Operator Box:	
Licence No:				Operator Class:	
Status:				Operator No:	
Approval Date:				Operator Type:	
Report Source:				Oper Area Code:	
Licence Type:	Limited Vendor			Oper Phone No:	
Licence Type Code:	23			Operator Ext:	
Licence Class:				Operator Lot:	
Licence Control:				Oper Concession:	
Latitude:				Operator Region:	
Longitude:				Operator District:	
Lot:				Operator County:	
Concession:				Op Municipality:	
Region:				Post Office Box:	
District:				MOE District:	

Map Key	Number of Records	Direction/ Distance (m)	Elev/Diff (m)	Site	DB
County: Trade Name: PDF Link:				SWP Area Name:	
56	4 of 18	NE/167.9	76.9 / -0.94	HARTMAN'S YOUR INDEPENDENT GROCER 296 BANK ST OTTAWA ON K2P 1X8	PES
Detail Licence No: Licence No: Status: Approval Date: Report Source: Licence Type: Vendor Licence Type Code: Licence Class: Licence Control: Latitude: Longitude: Lot: Concession: Region: District: County: Trade Name: PDF Link:		Operator Box: Operator Class: Operator No: Operator Type: Oper Area Code: Oper Phone No: Operator Ext: Operator Lot: Oper Concession: Operator Region: Operator District: Operator County: Op Municipality: Post Office Box: MOE District: SWP Area Name:			
56	5 of 18	NE/167.9	76.9 / -0.94	Parson Refrigeration (1985) Ltd. 296 Bank St. Ottawa ON K2P 1X8	SPL
Ref No: 5430-849QV8 Site No: Incident Dt: Year: Incident Cause: Valve / Fitting Leak Or Failure Incident Event: Contaminant Code: 38 Contaminant Name: REFRIGERANT GAS, N.O.S. Contaminant Limit 1: Contam Limit Freq 1: Contaminant UN No 1: Environment Impact: Not Anticipated Nature of Impact: Air Pollution Receiving Medium: Receiving Env: MOE Response: No Field Response Dt MOE Arvl on Scn: MOE Reported Dt: 4/6/2010 Dt Document Closed: Incident Reason: Spill Site Name: Hartman's Independant Grocer<UNOFFICIAL> Site County/District: Site Geo Ref Meth: Incident Summary: Parsons Ref: 235 lbs R507 to Air Contaminant Qty:		Discharger Report: Material Group: Health/Env Conseq: Client Type: Sector Type: Other Agency Involved: Nearest Watercourse: Site Address: Site District Office: Site Postal Code: Site Region: Site Municipality: Site Lot: Site Conc: Northing: Easting: Site Geo Ref Accu: Site Map Datum: SAC Action Class: Air Spills - Gases and Vapours Source Type:			
56	6 of 18	NE/167.9	76.9 / -0.94	Bank and Somerset Holdings Limited 296 Bank Street Ottawa ON K2P 1X8	CA

Map Key	Number of Records	Direction/ Distance (m)	Elev/Diff (m)	Site	DB
Certificate #:		5155-5W4MG7			
Application Year:		2004			
Issue Date:		3/1/2004			
Approval Type:		Municipal and Private Sewage Works			
Status:		Approved			
Application Type:					
Client Name:					
Client Address:					
Client City:					
Client Postal Code:					
Project Description:					
Contaminants:					
Emission Control:					

56	7 of 18	NE/167.9	76.9 / -0.94	HARTMAN'S YOUR INDEPENDENT GROCER 296 BANK ST OTTAWA ON K2P 1X8	PES
Detail Licence No:		23-01-16480-0		Operator Box:	
Licence No:				Operator Class:	
Status:				Operator No:	
Approval Date:				Operator Type:	
Report Source:				Oper Area Code:	
Licence Type:		LIMITED		Oper Phone No:	
Licence Type Code:				Operator Ext:	
Licence Class:				Operator Lot:	
Licence Control:				Oper Concession:	
Latitude:				Operator Region:	
Longitude:				Operator District:	
Lot:				Operator County:	
Concession:				Op Municipality:	
Region:				Post Office Box:	
District:				MOE District:	
County:				SWP Area Name:	
Trade Name:					
PDF Link:					

56	8 of 18	NE/167.9	76.9 / -0.94	Parson Refrigeration (1985) Ltd. 296 Bank St Ottawa ON	SPL
Ref No:		7666-9ZVTFZ		Discharger Report:	
Site No:		NA		Material Group:	
Incident Dt:		8/30/2015		Health/Env Conseq:	
Year:				Client Type:	
Incident Cause:				Sector Type:	
Incident Event:				Agency Involved:	
Contaminant Code:		38		Nearest Watercourse:	
Contaminant Name:		REFRIGERANT GAS, N.O.S.		Site Address:	
Contaminant Limit 1:				Site District Office:	
Contam Limit Freq 1:				Site Postal Code:	
Contaminant UN No 1:				Site Region:	
Environment Impact:				Site Municipality:	
Nature of Impact:				Site Lot:	
Receiving Medium:				Site Conc:	
Receiving Env:				Northing:	
MOE Response:		No		Easting:	
Dt MOE Arvl on Scn:				Site Geo Ref Accu:	
MOE Reported Dt:		8/30/2015		Site Map Datum:	
Dt Document Closed:		10/1/2015		SAC Action Class:	
Incident Reason:		Equipment Failure		Source Type:	

Map Key	Number of Records	Direction/ Distance (m)	Elev/Diff (m)	Site	DB
Site Name: Site County/District: Site Geo Ref Meth: Incident Summary: Contaminant Qty:		Your Independent Grocer<UNOFFICIAL> Parson's Refrigeration 136 kgs R507 to atm 136 kg			
56	9 of 18	NE/167.9	76.9 / -0.94	MASSINE ENTERPRISES INC. O/A MASSINE'S YOUR INDEPENDENT GROCER 296 BANK ST OTTAWA ON K2P1X8	PES
Detail Licence No: Licence No: 17671 Status: Approval Date: Report Source: Legacy Licenses (Excluding TS) Licence Type: Limited Vendor Licence Type Code: 23 Licence Class: 01 Licence Control: Latitude: Longitude: Lot: Concession: Region: District: County: Trade Name: PDF Link:		Operator Box: Operator Class: Operator No: Operator Type: Oper Area Code: 613 Oper Phone No: 2348692 Operator Ext: Operator Lot: Oper Concession: Operator Region: Operator District: Operator County: Op Municipality: Post Office Box: MOE District: SWP Area Name:			
56	10 of 18	NE/167.9	76.9 / -0.94	LOBLAWS INC O/A BANK STREET YOUR INDEPENDENT GROCER 296 BANK ST OTTAWA ON K2P1X8	PES
Detail Licence No: Licence No: 17343 Status: Approval Date: Report Source: Legacy Licenses (Excluding TS) Licence Type: Limited Vendor Licence Type Code: 23 Licence Class: 01 Licence Control: Latitude: Longitude: Lot: Concession: Region: District: County: Trade Name: PDF Link:		Operator Box: Operator Class: Operator No: Operator Type: Oper Area Code: 613 Oper Phone No: 2348692 Operator Ext: Operator Lot: Oper Concession: Operator Region: Operator District: Operator County: Op Municipality: Post Office Box: MOE District: SWP Area Name:			
56	11 of 18	NE/167.9	76.9 / -0.94	HARTMAN'S YOUR INDEPENDENT GROCER 296 BANK ST OTTAWA ON K2P1X8	PES
Detail Licence No: Licence No: 16480		Operator Box: Operator Class:			

Map Key	Number of Records	Direction/ Distance (m)	Elev/Diff (m)	Site	DB
Status: Approval Date: Report Source: Legacy Licenses (Excluding TS) Licence Type: Limited Vendor Licence Type Code: 23 Licence Class: 01 Licence Control: Latitude: Longitude: Lot: Concession: Region: District: County: Trade Name: PDF Link:					
Operator No: Operator Type: Oper Area Code: 613 Oper Phone No: 2348692 Operator Ext: Operator Lot: Oper Concession: Operator Region: Operator District: Operator County: Op Municipality: Post Office Box: MOE District: SWP Area Name:					
56	12 of 18	NE/167.9	76.9 / -0.94	Bank and Somerset Holdings Limited 296 Bank Street Ottawa ON K2P 1X8	ECA
Approval No: 5155-5W4MG7 Approval Date: 2004-03-01 Status: Approved Record Type: ECA Link Source: IDS SWP Area Name: Rideau Valley Approval Type: ECA-MUNICIPAL AND PRIVATE SEWAGE WORKS Project Type: MUNICIPAL AND PRIVATE SEWAGE WORKS Address: 296 Bank Street Full Address: Full PDF Link: https://www.accessenvironment.ene.gov.on.ca/instruments/5932-5SUMTJ-14.pdf					
56	13 of 18	NE/167.9	76.9 / -0.94	Loblaw Companies Limited 296 Bank St. Ottawa ON K2P 1X8	GEN
Generator No: ON9102901 Status: Approval Years: 2016 Contam. Facility: No MHSW Facility: No SIC Code: 445110 SIC Description: SUPERMARKETS AND OTHER GROCERY (EXCEPT CONVENIENCE) STORES					
PO Box No: Country: Canada Choice of Contact: CO_OFFICIAL Co Admin: Phone No Admin:					
Detail(s)					
Waste Class: 312 Waste Class Desc: PATHOLOGICAL WASTES					
56	14 of 18	NE/167.9	76.9 / -0.94	Loblaw Companies Limited 296 Bank St. Ottawa ON K2P 1X8	GEN
Generator No: ON9102901 Status: Approval Years: 2015 Contam. Facility: No MHSW Facility: No SIC Code: 445110 SIC Description: SUPERMARKETS AND OTHER GROCERY (EXCEPT CONVENIENCE) STORES					
PO Box No: Country: Canada Choice of Contact: CO_OFFICIAL Co Admin: Phone No Admin:					

Map Key	Number of Records	Direction/ Distance (m)	Elev/Diff (m)	Site	DB
---------	-------------------	----------------------------	------------------	------	----

Detail(s)

Waste Class: 312
Waste Class Desc: PATHOLOGICAL WASTES

[56](#) 15 of 18 NE/167.9 76.9 / -0.94 **LOBLAWS INC.**
 296 Bank St.
 Ottawa ON K2P 1X8 **GEN**

Generator No: ON9102901
Status: Registered
Approval Years: As of Dec 2018
Contam. Facility:
MHSW Facility:
SIC Code:
SIC Description:

PO Box No:
Country: Canada
Choice of Contact:
Co Admin:
Phone No Admin:

Detail(s)

Waste Class: 212 I
Waste Class Desc: Aliphatic solvents and residues

Waste Class: 261 A
Waste Class Desc: Pharmaceuticals

Waste Class: 312 P
Waste Class Desc: Pathological wastes

[56](#) 16 of 18 NE/167.9 76.9 / -0.94 **HARTMAN'S YOUR INDEPENDENT GROCER**
 296 BANK ST
 OTTAWA ON K2P1X8 **PES**

Detail Licence No:
Licence No: 10066
Status:
Approval Date:
Report Source: Legacy Licenses (Excluding TS)
Licence Type: Retail Vendor Class 03
Licence Type Code: 21
Licence Class: 03
Licence Control:
Latitude:
Longitude:
Lot:
Concession:
Region:
District:
County:
Trade Name:
PDF Link:

Operator Box:
Operator Class:
Operator No:
Operator Type:
Oper Area Code: 613
Oper Phone No: 2348692
Operator Ext:
Operator Lot:
Oper Concession:
Operator Region:
Operator District:
Operator County:
Op Municipality:
Post Office Box:
MOE District:
SWP Area Name:

[56](#) 17 of 18 NE/167.9 76.9 / -0.94 **HARTMAN'S YOUR INDEPENDENT GROCER**
 296 BANK ST
 OTTAWA ON K2P1X8 **PES**

Detail Licence No: 23-01-10066-0
Licence No: 10066
Status:
Approval Date:
Report Source: Legacy Licenses (Excluding TS)

Operator Box:
Operator Class:
Operator No:
Operator Type:
Oper Area Code: 613

Map Key	Number of Records	Direction/ Distance (m)	Elev/Diff (m)	Site	DB
Licence Type:	Limited Vendor			Oper Phone No: 2348692	
Licence Type Code:	23			Operator Ext:	
Licence Class:	01			Operator Lot:	
Licence Control:	0			Oper Concession:	
Latitude:				Operator Region: 4	
Longitude:				Operator District: 2	
Lot:				Operator County: 15	
Concession:				Op Municipality:	
Region: 4				Post Office Box:	
District: 2				MOE District:	
County: 15				SWP Area Name:	
Trade Name:					
PDF Link:					

56	18 of 18	NE/167.9	76.9 / -0.94	LOBLAWS INC. 296 Bank St. Ottawa ON K2P 1X8	GEN
Generator No:	ON9102901			PO Box No:	
Status:	Registered			Country: Canada	
Approval Years:	As of Jul 2020			Choice of Contact:	
Contam. Facility:				Co Admin:	
MHSW Facility:				Phone No Admin:	
SIC Code:					
SIC Description:					
Detail(s)					
Waste Class:	261 A				
Waste Class Desc:	Pharmaceuticals				
Waste Class:	312 P				
Waste Class Desc:	Pathological wastes				
Waste Class:	212 I				
Waste Class Desc:	Aliphatic solvents and residues				

57	1 of 2	ESE/168.9	76.9 / -1.00	Enbridge Gas Distribution Inc. 38 James Street Ottawa ON	SPL
Ref No:	1388-99ULST			Discharger Report:	
Site No:				Material Group:	
Incident Dt:	2013/07/22			Health/Env Conseq:	
Year:				Client Type:	
Incident Cause:	Leak/Break			Sector Type: Pipeline/Components	
Incident Event:				Agency Involved:	
Contaminant Code:	35			Nearest Watercourse:	
Contaminant Name:	NATURAL GAS (METHANE)			Site Address: 38 James Street	
Contaminant Limit 1:				Site District Office:	
Contam Limit Freq 1:				Site Postal Code:	
Contaminant UN No 1:				Site Region:	
Environment Impact:	Confirmed			Site Municipality: Ottawa	
Nature of Impact:	Air Pollution			Site Lot:	
Receiving Medium:				Site Conc:	
Receiving Env:				Northing:	
MOE Response:	Referral to others			Easting:	
Dt MOE Arvl on Scn:				Site Geo Ref Accu:	
MOE Reported Dt:	2013/07/22			Site Map Datum:	
Dt Document Closed:	2013/08/24			SAC Action Class: TSSA - Fuel Safety Branch - Hydrocarbon Fuel Release/Spill	
Incident Reason:	Other			Source Type:	

Map Key	Number of Records	Direction/ Distance (m)	Elev/Diff (m)	Site	DB
Site Name: Site County/District: Site Geo Ref Meth: Incident Summary: Contaminant Qty:		Private residence<UNOFFICIAL> TSSA Service line strike contractor with locates, made safe 0 other - see incident description			
57	2 of 2	ESE/168.9	76.9 / -1.00	PIPELINE HIT - 1/2" 38 JAMES STREET,,OTTAWA,ON,K2P 0T6,CA ON	PINC
Incident ID: Incident No: Incident Reported Dt: Type: Status Code: Customer Acct Name: Incident Address: Tank Status: Task No: Spills Action Centre: Fuel Type: Fuel Occurrence Tp: Date of Occurrence: Occurrence Start Dt: Operation Type: Pipeline Type: Regulator Type: Summary: Reported By: Affiliation: Occurrence Desc: Damage Reason: Notes:		1149710 7/22/2013 FS-Pipeline Incident PIPELINE HIT - 1/2" 38 JAMES STREET,,OTTAWA,ON,K2P 0T6, CA Non Mandated		Fuel Category: Health Impact: Environment Impact: Property Damage: Service Interrupt: Enforce Policy: Public Relation: Pipeline System: Depth: Pipe Material: PSIG: Attribute Category: Regulator Location: Method Details:	
58	1 of 1	ESE/168.9	76.6 / -1.31	21 James Street Ottawa ON K2P 0T5	EHS
Order No: Status: Report Type: Report Date: Date Received: Previous Site Name: Lot/Building Size: Additional Info Ordered:		20111109003 C Custom Report 11/15/2011 11/9/2011 8:48:16 AM Additional Info Ordered:		Nearest Intersection: Municipality: Client Prov/State: Search Radius (km): X: Y:	
				ON 0.25 -75.69537 45.413207	
59	1 of 1	E/172.1	75.9 / -2.02	366 Bank Street Ottawa ON K2P 1Y4	EHS
Order No: Status: Report Type: Report Date: Date Received: Previous Site Name: Lot/Building Size: Additional Info Ordered:		20091130034 C Standard Report 12/4/2009 11/30/2009 3460 square feet Fire Insur. Maps and/or Site Plans; City Directory		Nearest Intersection: Municipality: Client Prov/State: Search Radius (km): X: Y:	
				Bank Street and Gilmour Street Ottawa ON 0.25 -75.695255 45.413765	

Map Key	Number of Records	Direction/ Distance (m)	Elev/Diff (m)	Site	DB
60	1 of 1	NW/176.0	78.9 / 1.00	290-292 Kent Street UTM Zone:18 Easting: 445333.64 Northing:5029231.41 Ottawa ON	SPL
Ref No:	4021-AWFPQL			Discharger Report:	
Site No:	NA			Material Group:	
Incident Dt:	2018/03/01			Health/Env Conseq:	2 - Minor Environment
Year:				Client Type:	
Incident Cause:				Sector Type:	Unknown / N/A
Incident Event:	Dumping			Agency Involved:	
Contaminant Code:	46			Nearest Watercourse:	
Contaminant Name:	COOKING GREASE			Site Address:	290-292 Kent Street UTM Zone:18 Easting: 445333.64 Northing:5029231.41 Ottawa
Contaminant Limit 1:				Site District Office:	Ottawa
Contam Limit Freq 1:				Site Postal Code:	
Contaminant UN No 1:	n/a			Site Region:	Eastern
Environment Impact:				Site Municipality:	Ottawa
Nature of Impact:				Site Lot:	
Receiving Medium:				Site Conc:	
Receiving Env:	Land; Surface Water; Source Water Zone			Northing:	
MOE Response:	No			Easting:	
Dt MOE Arvl on Scn:				Site Geo Ref Accu:	
MOE Reported Dt:	2018/03/01			Site Map Datum:	
Dt Document Closed:				SAC Action Class:	Land Spills
Incident Reason:	Deliberate Act			Source Type:	Unknown / N/A
Site Name:	drain/ CB<UNOFFICIAL>				
Site County/District:					
Site Geo Ref Meth:					
Incident Summary:	City of Ottawa: cooking grease to drive, walk, CB				
Contaminant Qty:	0 other - see incident description				

61	1 of 1	E/176.0	75.9 / -2.00	R.M. OF OTTAWA-CARLETON - O'CONNOR ST. GILMOUR ST./BANK ST. OTTAWA CITY ON	CA
Certificate #:	7-0332-91-				
Application Year:	91				
Issue Date:	4/16/1991				
Approval Type:	Municipal water				
Status:	Approved				
Application Type:					
Client Name:					
Client Address:					
Client City:					
Client Postal Code:					
Project Description:					
Contaminants:					
Emission Control:					

62	1 of 1	E/176.4	75.8 / -2.03	366 Bank St Ottawa ON K2P1Y4	EHS
Order No:	20170724036			Nearest Intersection:	
Status:	C			Municipality:	
Report Type:	Standard Report			Client Prov/State:	ON
Report Date:	27-JUL-17			Search Radius (km):	.25
Date Received:	24-JUL-17			X:	-75.695182
Previous Site Name:				Y:	45.413606
Lot/Building Size:					
Additional Info Ordered:					

Map Key	Number of Records	Direction/ Distance (m)	Elev/Diff (m)	Site	DB
63	1 of 1	E/176.7	75.9 / -2.02	366 382 BANK STREET Ottawa ON	WWIS

Well ID: 7295733
Construction Date:
Primary Water Use: Test Hole
Sec. Water Use: Monitoring
Final Well Status: Monitoring and Test Hole
Water Type:
Casing Material:
Audit No: Z206495
Tag: A182830
Construction Method:
Elevation (m):
Elevation Reliability:
Depth to Bedrock:
Well Depth:
Overburden/Bedrock:
Pump Rate:
Static Water Level:
Flowing (Y/N):
Flow Rate:
Clear/Cloudy:

Data Entry Status:
Data Src:
Date Received: 9/29/2017
Selected Flag: Yes
Abandonment Rec:
Contractor: 7241
Form Version: 7
Owner:
Street Name: 366 382 BANK STREET
County: OTTAWA
Municipality: OTTAWA CITY
Site Info:
Lot:
Concession:
Concession Name:
Easting NAD83:
Northing NAD83:
Zone:
UTM Reliability:

PDF URL (Map):

Bore Hole Information

Bore Hole ID: 1006738383
DP2BR:
Spatial Status:
Code OB:
Code OB Desc:
Open Hole:
Cluster Kind:
Date Completed: 8/10/2017
Remarks:
Elevrc Desc:
Location Source Date:
Improvement Location Source:
Improvement Location Method:
Source Revision Comment:
Supplier Comment:

Elevation: 72.486358
Elevrc:
Zone: 18
East83: 445605
North83: 5029135
Org CS: UTM83
UTMRC: 4
UTMRC Desc: margin of error : 30 m - 100 m
Location Method: wwr

Overburden and Bedrock
Materials Interval

Formation ID: 1006883498
Layer: 1
Color: 6
General Color: BROWN
Mat1: 11
Most Common Material: GRAVEL
Mat2: 28
Mat2 Desc: SAND
Mat3:
Mat3 Desc:
Formation Top Depth: 0
Formation End Depth: 2.44
Formation End Depth UOM: m

Overburden and Bedrock
Materials Interval

Map Key	Number of Records	Direction/ Distance (m)	Elev/Diff (m)	Site	DB
Formation ID:		1006883500			
Layer:		3			
Color:		2			
General Color:		GREY			
Mat1:		06			
Most Common Material:		SILT			
Mat2:		05			
Mat2 Desc:		CLAY			
Mat3:		91			
Mat3 Desc:		WATER-BEARING			
Formation Top Depth:		3.96			
Formation End Depth:		5.79			
Formation End Depth UOM:		m			
<u>Overburden and Bedrock</u>					
<u>Materials Interval</u>					
Formation ID:		1006883499			
Layer:		2			
Color:		2			
General Color:		GREY			
Mat1:		06			
Most Common Material:		SILT			
Mat2:		05			
Mat2 Desc:		CLAY			
Mat3:		85			
Mat3 Desc:		SOFT			
Formation Top Depth:		2.44			
Formation End Depth:		3.96			
Formation End Depth UOM:		m			
<u>Annular Space/Abandonment</u>					
<u>Sealing Record</u>					
Plug ID:		1006883508			
Layer:		1			
Plug From:		0			
Plug To:		0.31			
Plug Depth UOM:		m			
<u>Annular Space/Abandonment</u>					
<u>Sealing Record</u>					
Plug ID:		1006883509			
Layer:		2			
Plug From:		0.31			
Plug To:		2.44			
Plug Depth UOM:		m			
<u>Annular Space/Abandonment</u>					
<u>Sealing Record</u>					
Plug ID:		1006883510			
Layer:		3			
Plug From:		2.44			
Plug To:		5.79			
Plug Depth UOM:		m			
<u>Method of Construction & Well</u>					
<u>Use</u>					

Map Key	Number of Records	Direction/ Distance (m)	Elev/Diff (m)	Site	DB
Method Construction ID:		1006883507			
Method Construction Code:		D			
Method Construction:		Direct Push			
Other Method Construction:					
<u>Pipe Information</u>					
Pipe ID:		1006883497			
Casing No:		0			
Comment:					
Alt Name:					
<u>Construction Record - Casing</u>					
Casing ID:		1006883503			
Layer:		1			
Material:		5			
Open Hole or Material:		PLASTIC			
Depth From:		0			
Depth To:		2.74			
Casing Diameter:		4.03			
Casing Diameter UOM:		cm			
Casing Depth UOM:		m			
<u>Construction Record - Screen</u>					
Screen ID:		1006883504			
Layer:		1			
Slot:		10			
Screen Top Depth:		2.74			
Screen End Depth:		5.79			
Screen Material:		5			
Screen Depth UOM:		m			
Screen Diameter UOM:		cm			
Screen Diameter:		4.82			
<u>Water Details</u>					
Water ID:		1006883502			
Layer:					
Kind Code:					
Kind:					
Water Found Depth:					
Water Found Depth UOM:		m			
<u>Hole Diameter</u>					
Hole ID:		1006883501			
Diameter:		8.25			
Depth From:		0			
Depth To:		5.79			
Hole Depth UOM:		m			
Hole Diameter UOM:		cm			

64

1 of 1

E/176.8

75.9 / -2.02

366- 380 BANK STREET (EVENS ONLY)
OTTAWA ON K2P 1Y4

EHS

Order No: 20080604002
 Status: C
 Report Type: Custom Report
 Report Date: 6/12/2008

Nearest Intersection:
 Municipality:
 Client Prov/State: ON
 Search Radius (km): 0.25

Map Key	Number of Records	Direction/ Distance (m)	Elev/Diff (m)	Site	DB
Date Received:	6/4/2008			X:	-75.695324
Previous Site Name:				Y:	45.41363
Lot/Building Size:					
Additional Info Ordered:	Fire Insur. Maps And /or Site Plans				

65	1 of 1	E/178.5	75.9 / -2.02	The Buzz<UNOFFICIAL> 374 Bank Street Ottawa ON	SPL
Ref No:	6153-B76PFC			Discharger Report:	
Site No:	NA			Material Group:	
Incident Dt:	2018/12/04			Health/Env Conseq:	0 - No Impact
Year:				Client Type:	
Incident Cause:				Sector Type:	Miscellaneous Industrial
Incident Event:	Leak/Break			Agency Involved:	
Contaminant Code:	14			Nearest Watercourse:	
Contaminant Name:	GREASE (N.O.S.)			Site Address:	374 Bank Street
Contaminant Limit 1:				Site District Office:	Ottawa
Contam Limit Freq 1:				Site Postal Code:	
Contaminant UN No 1:	n/a			Site Region:	Eastern
Environment Impact:				Site Municipality:	Ottawa
Nature of Impact:				Site Lot:	
Receiving Medium:				Site Conc:	
Receiving Env:	Land			Northing:	5029156
MOE Response:	No			Easting:	445613
Dt MOE Arvl on Scn:				Site Geo Ref Accu:	
MOE Reported Dt:	2018/12/05			Site Map Datum:	
Dt Document Closed:	2018/12/10			SAC Action Class:	Land Spills
Incident Reason:	Unknown / N/A			Source Type:	Valve/Fitting/Piping
Site Name:	Parking Lot<UNOFFICIAL>				
Site County/District:					
Site Geo Ref Meth:					
Incident Summary:	NoNameRestaurant: unkn vol. of grease to parking lot, cnt, clnup ongn				
Contaminant Qty:	1 other - see incident description				

66	1 of 1	E/179.1	75.8 / -2.03	366 382 BANKS STREET Ottawa ON	WWIS
Well ID:	7295734			Data Entry Status:	
Construction Date:				Data Src:	
Primary Water Use:	Test Hole			Date Received:	9/29/2017
Sec. Water Use:	Monitoring			Selected Flag:	Yes
Final Well Status:	Monitoring and Test Hole			Abandonment Rec:	
Water Type:				Contractor:	7241
Casing Material:				Form Version:	7
Audit No:	Z206494			Owner:	
Tag:	A182831			Street Name:	366 382 BANKS STREET
Construction Method:				County:	OTTAWA
Elevation (m):				Municipality:	OTTAWA CITY
Elevation Reliability:				Site Info:	
Depth to Bedrock:				Lot:	
Well Depth:				Concession:	
Overburden/Bedrock:				Concession Name:	
Pump Rate:				Easting NAD83:	
Static Water Level:				Northing NAD83:	
Flowing (Y/N):				Zone:	
Flow Rate:				UTM Reliability:	
Clear/Cloudy:					
PDF URL (Map):					

Map Key	Number of Records	Direction/ Distance (m)	Elev/Diff (m)	Site	DB
<u>Bore Hole Information</u>					
Bore Hole ID:	1006738386			Elevation:	72.411582
DP2BR:				Elevrc:	
Spatial Status:				Zone:	18
Code OB:				East83:	445606
Code OB Desc:				North83:	5029117
Open Hole:				Org CS:	UTM83
Cluster Kind:				UTMRC:	4
Date Completed:	8/10/2017			UTMRC Desc:	margin of error : 30 m - 100 m
Remarks:				Location Method:	wwr
Elevrc Desc:					
Location Source Date:					
Improvement Location Source:					
Improvement Location Method:					
Source Revision Comment:					
Supplier Comment:					
<u>Overburden and Bedrock</u>					
<u>Materials Interval</u>					
Formation ID:	1006883513				
Layer:	2				
Color:	3				
General Color:	BLUE				
Mat1:	05				
Most Common Material:	CLAY				
Mat2:	06				
Mat2 Desc:	SILT				
Mat3:	85				
Mat3 Desc:	SOFT				
Formation Top Depth:	1.83				
Formation End Depth:	3.35				
Formation End Depth UOM:	m				
<u>Overburden and Bedrock</u>					
<u>Materials Interval</u>					
Formation ID:	1006883512				
Layer:	1				
Color:	6				
General Color:	BROWN				
Mat1:	11				
Most Common Material:	GRAVEL				
Mat2:	28				
Mat2 Desc:	SAND				
Mat3:					
Mat3 Desc:					
Formation Top Depth:	0				
Formation End Depth:	1.83				
Formation End Depth UOM:	m				
<u>Overburden and Bedrock</u>					
<u>Materials Interval</u>					
Formation ID:	1006883515				
Layer:	4				
Color:	2				
General Color:	GREY				
Mat1:	06				
Most Common Material:	SILT				
Mat2:	05				
Mat2 Desc:	CLAY				

Map Key	Number of Records	Direction/ Distance (m)	Elev/Diff (m)	Site	DB
Mat3:		85			
Mat3 Desc:		SOFT			
Formation Top Depth:		4.88			
Formation End Depth:		5.49			
Formation End Depth UOM:		m			
<u>Overburden and Bedrock</u>					
<u>Materials Interval</u>					
Formation ID:		1006883514			
Layer:		3			
Color:		3			
General Color:		BLUE			
Mat1:		28			
Most Common Material:		SAND			
Mat2:		03			
Mat2 Desc:		MUCK			
Mat3:		85			
Mat3 Desc:		SOFT			
Formation Top Depth:		3.35			
Formation End Depth:		4.88			
Formation End Depth UOM:		m			
<u>Annular Space/Abandonment</u>					
<u>Sealing Record</u>					
Plug ID:		1006883525			
Layer:		3			
Plug From:		1.83			
Plug To:		5.49			
Plug Depth UOM:		m			
<u>Annular Space/Abandonment</u>					
<u>Sealing Record</u>					
Plug ID:		1006883524			
Layer:		2			
Plug From:		0.31			
Plug To:		1.83			
Plug Depth UOM:		m			
<u>Annular Space/Abandonment</u>					
<u>Sealing Record</u>					
Plug ID:		1006883523			
Layer:		1			
Plug From:		0			
Plug To:		0.31			
Plug Depth UOM:		m			
<u>Method of Construction & Well</u>					
<u>Use</u>					
Method Construction ID:		1006883522			
Method Construction Code:		D			
Method Construction:		Direct Push			
Other Method Construction:					
<u>Pipe Information</u>					
Pipe ID:		1006883511			

Map Key	Number of Records	Direction/ Distance (m)	Elev/Diff (m)	Site	DB
Casing No:		0			
Comment:					
Alt Name:					
<u>Construction Record - Casing</u>					
Casing ID:		1006883518			
Layer:		1			
Material:		5			
Open Hole or Material:		PLASTIC			
Depth From:		0			
Depth To:		2.44			
Casing Diameter:		4.03			
Casing Diameter UOM:		cm			
Casing Depth UOM:		m			
<u>Construction Record - Screen</u>					
Screen ID:		1006883519			
Layer:		1			
Slot:		10			
Screen Top Depth:		2.44			
Screen End Depth:		5.49			
Screen Material:		5			
Screen Depth UOM:		m			
Screen Diameter UOM:		cm			
Screen Diameter:		4.82			
<u>Water Details</u>					
Water ID:		1006883517			
Layer:					
Kind Code:					
Kind:					
Water Found Depth:					
Water Found Depth UOM:		m			
<u>Hole Diameter</u>					
Hole ID:		1006883516			
Diameter:		8.25			
Depth From:		0			
Depth To:		5.49			
Hole Depth UOM:		m			
Hole Diameter UOM:		cm			

67	1 of 1	W/180.1	79.6 / 1.69	480 SOMERSET STREET OTTAWA ON	EHS
Order No:	20060427001			Nearest Intersection:	
Status:	C			Municipality:	
Report Type:	Custom Report			Client Prov/State:	ON
Report Date:	5/5/2006			Search Radius (km):	0.25
Date Received:	4/27/2006			X:	-75.700013
Previous Site Name:				Y:	45.413729
Lot/Building Size:					
Additional Info Ordered:	Fire Insur. Maps and/or Site Plans				

68	1 of 5	E/181.8	75.9 / -2.02	PRIVATE RESIDENCE 378 BANK ST. FURNACE OIL TANK	SPL
--------------------	--------	---------	--------------	--	-----

Map Key	Number of Records	Direction/ Distance (m)	Elev/Diff (m)	Site	DB
OTTAWA CITY ON K2P 1Y4					
Ref No:	96680			Discharger Report:	
Site No:				Material Group:	
Incident Dt:	2/21/1994			Health/Env Conseq:	
Year:				Client Type:	
Incident Cause:	PIPE/HOSE LEAK			Sector Type:	
Incident Event:				Agency Involved:	
Contaminant Code:				Nearest Watercourse:	
Contaminant Name:				Site Address:	
Contaminant Limit 1:				Site District Office:	
Contam Limit Freq 1:				Site Postal Code:	
Contaminant UN No 1:				Site Region:	
Environment Impact:	POSSIBLE			Site Municipality:	20101
Nature of Impact:	Soil contamination			Site Lot:	
Receiving Medium:	LAND			Site Conc:	
Receiving Env:				Northing:	
MOE Response:				Easting:	
Dt MOE Arvl on Scn:				Site Geo Ref Accu:	
MOE Reported Dt:	2/21/1994			Site Map Datum:	
Dt Document Closed:				SAC Action Class:	
Incident Reason:	ICE/FROST DAMAGE			Source Type:	
Site Name:					
Site County/District:					
Site Geo Ref Meth:					
Incident Summary:	CCB ELECTRIC - FUEL OIL TO GROUND FROM BROKEN FILLER PIPE				
Contaminant Qty:					

68	2 of 5	E/181.8	75.9 / -2.02	C.C.B. ELECTRIC WKS. LIMITED 378 BANK STREET OTTAWA ON K2P 1Y4	GEN
--------------------	--------	---------	--------------	--	-----

Generator No:	ON0968600	PO Box No:	
Status:		Country:	
Approval Years:	86,87,88,89,90	Choice of Contact:	
Contam. Facility:		Co Admin:	
MHSW Facility:		Phone No Admin:	
SIC Code:	0000		
SIC Description:	*** NOT DEFINED ***		

Detail(s)

Waste Class:	213
Waste Class Desc:	PETROLEUM DISTILLATES

68	3 of 5	E/181.8	75.9 / -2.02	C.C.B. ELECTRIC WKS. LIMITED 378 BANK STREET OTTAWA ON K2P 1Y4	GEN
--------------------	--------	---------	--------------	--	-----

Generator No:	ON0968600	PO Box No:	
Status:		Country:	
Approval Years:	92,93,97,98	Choice of Contact:	
Contam. Facility:		Co Admin:	
MHSW Facility:		Phone No Admin:	
SIC Code:	9941		
SIC Description:	ELECTRIC MOTOR REPAI		

Detail(s)

Waste Class:	213
Waste Class Desc:	PETROLEUM DISTILLATES

Map Key	Number of Records	Direction/ Distance (m)	Elev/Diff (m)	Site	DB
68	4 of 5	E/181.8	75.9 / -2.02	C.C.B. ELECTRIC WKS. LIMITED 07-123 378 BANK STREET OTTAWA ON K2P 1Y4	GEN
Generator No:	ON0968600			PO Box No:	
Status:				Country:	
Approval Years:	94,95,96			Choice of Contact:	
Contam. Facility:				Co Admin:	
MHSW Facility:				Phone No Admin:	
SIC Code:	9941				
SIC Description:	ELECTRIC MOTOR REPAI				
<u>Detail(s)</u>					
Waste Class:	213				
Waste Class Desc:	PETROLEUM DISTILLATES				
68	5 of 5	E/181.8	75.9 / -2.02	C.C.B. ELECTRIC WORKS LIMITED 378 BANK STREET OTTAWA ON K2P 1Y4	GEN
Generator No:	ON0968600			PO Box No:	
Status:				Country:	
Approval Years:	99,00,01			Choice of Contact:	
Contam. Facility:				Co Admin:	
MHSW Facility:				Phone No Admin:	
SIC Code:	9941				
SIC Description:	ELECTRIC MOTOR REPAIR				
<u>Detail(s)</u>					
Waste Class:	213				
Waste Class Desc:	PETROLEUM DISTILLATES				
69	1 of 11	N/183.0	76.9 / -1.00	Ontario Addiction Treatment Centres 401 Somerset Street, West Ottawa ON K2P 0K1	GEN
Generator No:	ON8183220			PO Box No:	
Status:				Country:	
Approval Years:	2010			Choice of Contact:	
Contam. Facility:				Co Admin:	
MHSW Facility:				Phone No Admin:	
SIC Code:	621110				
SIC Description:	Offices of Physicians				
<u>Detail(s)</u>					
Waste Class:	312				
Waste Class Desc:	PATHOLOGICAL WASTES				
69	2 of 11	N/183.0	76.9 / -1.00	Dedicated National Pharmacy (In Receivership) 401 Somerset St West Ottawa ON K2P 0K1	GEN
Generator No:	ON8383037			PO Box No:	
Status:				Country:	
Approval Years:	2010			Choice of Contact:	
Contam. Facility:				Co Admin:	

Map Key	Number of Records	Direction/ Distance (m)	Elev/Diff (m)	Site	DB
MHSW Facility: SIC Code: 446110 SIC Description: Pharmacies and Drug Stores				Phone No Admin:	
<u>Detail(s)</u>					
Waste Class: 261 Waste Class Desc: PHARMACEUTICALS					
69	3 of 11	N/183.0	76.9 / -1.00	Dedicated National Pharmacy (In Receivership) 401 Somerset St West Ottawa ON K2P 0K1	GEN
Generator No: ON8383037 Status: Approval Years: 2011 Contam. Facility: MHSW Facility: SIC Code: 446110 SIC Description: Pharmacies and Drug Stores				PO Box No: Country: Choice of Contact: Co Admin: Phone No Admin:	
<u>Detail(s)</u>					
Waste Class: 261 Waste Class Desc: PHARMACEUTICALS					
69	4 of 11	N/183.0	76.9 / -1.00	Ontario Addiction Treatment Centres 401 Somerset Street, West Ottawa ON K2P 0K1	GEN
Generator No: ON8183220 Status: Approval Years: 2011 Contam. Facility: MHSW Facility: SIC Code: 621110 SIC Description: Offices of Physicians				PO Box No: Country: Choice of Contact: Co Admin: Phone No Admin:	
<u>Detail(s)</u>					
Waste Class: 312 Waste Class Desc: PATHOLOGICAL WASTES					
69	5 of 11	N/183.0	76.9 / -1.00	Ontario Addiction Treatment Centres 401 Somerset Street, West Ottawa ON K2P 0K1	GEN
Generator No: ON8183220 Status: Approval Years: 2012 Contam. Facility: MHSW Facility: SIC Code: 621110 SIC Description: Offices of Physicians				PO Box No: Country: Choice of Contact: Co Admin: Phone No Admin:	
<u>Detail(s)</u>					
Waste Class: 312 Waste Class Desc: PATHOLOGICAL WASTES					

Map Key	Number of Records	Direction/ Distance (m)	Elev/Diff (m)	Site	DB
69	6 of 11	N/183.0	76.9 / -1.00	Ontario Addiction Treatment Centres 401 Somerset Street, West Ottawa ON	GEN
Generator No:	ON8183220			PO Box No:	
Status:				Country:	
Approval Years:	2013			Choice of Contact:	
Contam. Facility:				Co Admin:	
MHSW Facility:				Phone No Admin:	
SIC Code:	621110				
SIC Description:	OFFICES OF PHYSICIANS				
Detail(s)					
Waste Class:		312			
Waste Class Desc:		PATHOLOGICAL WASTES			
69	7 of 11	N/183.0	76.9 / -1.00	Ontario Addiction Treatment Centres 401 Somerset Street, West Ottawa ON K2P0K1	GEN
Generator No:	ON8183220			PO Box No:	
Status:				Country:	Canada
Approval Years:	2015			Choice of Contact:	CO_OFFICIAL
Contam. Facility:	No			Co Admin:	Rhonda Daiter
MHSW Facility:	No			Phone No Admin:	4168166110 Ext.
SIC Code:	621110				
SIC Description:	OFFICES OF PHYSICIANS				
Detail(s)					
Waste Class:		312			
Waste Class Desc:		PATHOLOGICAL WASTES			
69	8 of 11	N/183.0	76.9 / -1.00	Ontario Addiction Treatment Centres 401 Somerset Street, West Ottawa ON K2P0K1	GEN
Generator No:	ON8183220			PO Box No:	
Status:				Country:	Canada
Approval Years:	2016			Choice of Contact:	CO_OFFICIAL
Contam. Facility:	No			Co Admin:	Rhonda Daiter
MHSW Facility:	No			Phone No Admin:	4168166110 Ext.
SIC Code:	621110				
SIC Description:	OFFICES OF PHYSICIANS				
Detail(s)					
Waste Class:		312			
Waste Class Desc:		PATHOLOGICAL WASTES			
69	9 of 11	N/183.0	76.9 / -1.00	Ontario Addiction Treatment Centres 401 Somerset Street, West Ottawa ON K2P0K1	GEN
Generator No:	ON8183220			PO Box No:	
Status:				Country:	Canada
Approval Years:	2014			Choice of Contact:	CO_OFFICIAL
Contam. Facility:	No			Co Admin:	Rhonda Daiter
MHSW Facility:	No			Phone No Admin:	4168166110 Ext.

Map Key	Number of Records	Direction/ Distance (m)	Elev/Diff (m)	Site	DB
SIC Code: 621110 SIC Description: OFFICES OF PHYSICIANS					
<u>Detail(s)</u>					
Waste Class: 312 Waste Class Desc: PATHOLOGICAL WASTES					
69	10 of 11	N/183.0	76.9 / -1.00	Canadian Addiction Treatment Clinics LP 401 Somerset Street, West Ottawa ON K2P0K1	GEN
Generator No: ON8183220 Status: Registered Approval Years: As of Dec 2018 Contam. Facility: MHSW Facility: SIC Code: SIC Description:				PO Box No: Country: Canada Choice of Contact: Co Admin: Phone No Admin:	
<u>Detail(s)</u>					
Waste Class: 312 P Waste Class Desc: Pathological wastes					
69	11 of 11	N/183.0	76.9 / -1.00	Canadian Addiction Treatment Clinics LP 401 Somerset Street, West Ottawa ON K2P0K1	GEN
Generator No: ON8183220 Status: Registered Approval Years: As of Jul 2020 Contam. Facility: MHSW Facility: SIC Code: SIC Description:				PO Box No: Country: Canada Choice of Contact: Co Admin: Phone No Admin:	
<u>Detail(s)</u>					
Waste Class: 312 P Waste Class Desc: Pathological wastes					
70	1 of 2	NE/183.3	76.9 / -1.00	296 BANK ST. OTTAWA ON	WWIS
Well ID: 7246842 Construction Date: Primary Water Use: Monitoring and Test Hole Sec. Water Use: 0 Final Well Status: Observation Wells Water Type: Casing Material: Audit No: Z208884 Tag: A165621 Construction Method: Elevation (m): Elevation Reliability: Depth to Bedrock: Well Depth: Overburden/Bedrock: Pump Rate:				Data Entry Status: Data Src: Date Received: 8/24/2015 Selected Flag: Yes Abandonment Rec: Contractor: 7241 Form Version: 7 Owner: Street Name: 296 BANK ST. County: OTTAWA Municipality: OTTAWA CITY Site Info: Lot: Concession: Concession Name: Easting NAD83:	

Map Key	Number of Records	Direction/ Distance (m)	Elev/Diff (m)	Site	DB
Static Water Level: Flowing (Y/N): Flow Rate: Clear/Cloudy:				Northing NAD83: Zone: UTM Reliability:	
PDF URL (Map):					
<u>Bore Hole Information</u>					
Bore Hole ID: 1005625955 DP2BR: Spatial Status: Code OB: Code OB Desc: Open Hole: Cluster Kind: Date Completed: 7/17/2015 Remarks: Elevrc Desc: Location Source Date: Improvement Location Source: Improvement Location Method: Source Revision Comment: Supplier Comment:		Elevation: 72.713668 Elevrc: Zone: 18 East83: 445519 North83: 5029299 Org CS: G83dd UTMRC: 4 UTMRC Desc: margin of error : 30 m - 100 m Location Method: wwr			
<u>Overburden and Bedrock</u>					
<u>Materials Interval</u>					
Formation ID: 1005704585 Layer: 1 Color: 2 General Color: GREY Mat1: Most Common Material: Mat2: Mat2 Desc: Mat3: Mat3 Desc: Formation Top Depth: 0 Formation End Depth: 1 Formation End Depth UOM: ft					
<u>Overburden and Bedrock</u>					
<u>Materials Interval</u>					
Formation ID: 1005704586 Layer: 2 Color: 2 General Color: GREY Mat1: 05 Most Common Material: CLAY Mat2: 06 Mat2 Desc: SILT Mat3: Mat3 Desc: Formation Top Depth: 1 Formation End Depth: 10 Formation End Depth UOM: ft					
<u>Overburden and Bedrock</u>					
<u>Materials Interval</u>					

Map Key	Number of Records	Direction/ Distance (m)	Elev/Diff (m)	Site	DB
Formation ID:		1005704587			
Layer:		3			
Color:					
General Color:					
Mat1:		34			
Most Common Material:		TILL			
Mat2:					
Mat2 Desc:					
Mat3:					
Mat3 Desc:					
Formation Top Depth:		10			
Formation End Depth:		20			
Formation End Depth UOM:		ft			
<u>Annular Space/Abandonment Sealing Record</u>					
Plug ID:		1005704597			
Layer:		3			
Plug From:		9			
Plug To:		20			
Plug Depth UOM:		ft			
<u>Annular Space/Abandonment Sealing Record</u>					
Plug ID:		1005704596			
Layer:		2			
Plug From:		1			
Plug To:		9			
Plug Depth UOM:		ft			
<u>Annular Space/Abandonment Sealing Record</u>					
Plug ID:		1005704595			
Layer:		1			
Plug From:		0			
Plug To:		1			
Plug Depth UOM:		ft			
<u>Method of Construction & Well Use</u>					
Method Construction ID:		1005704594			
Method Construction Code:		D			
Method Construction:		Direct Push			
Other Method Construction:					
<u>Pipe Information</u>					
Pipe ID:		1005704584			
Casing No:		0			
Comment:					
Alt Name:					
<u>Construction Record - Casing</u>					
Casing ID:		1005704590			
Layer:		1			
Material:		5			

Map Key	Number of Records	Direction/ Distance (m)	Elev/Diff (m)	Site	DB
Open Hole or Material:		PLASTIC			
Depth From:		0			
Depth To:		10			
Casing Diameter:		1.38			
Casing Diameter UOM:		inch			
Casing Depth UOM:		ft			
<u>Construction Record - Screen</u>					
Screen ID:		1005704591			
Layer:		1			
Slot:		10			
Screen Top Depth:		10			
Screen End Depth:		20			
Screen Material:		5			
Screen Depth UOM:		ft			
Screen Diameter UOM:		inch			
Screen Diameter:		1.06			
<u>Water Details</u>					
Water ID:		1005704589			
Layer:					
Kind Code:					
Kind:					
Water Found Depth:					
Water Found Depth UOM:		ft			
<u>Hole Diameter</u>					
Hole ID:		1005704588			
Diameter:		2.375			
Depth From:		0			
Depth To:		20			
Hole Depth UOM:		ft			
Hole Diameter UOM:		inch			
70	2 of 2	NE/183.3	76.9 / -1.00	296 BANK ST. OTTAWA ON	WWIS
Well ID:		7246843		Data Entry Status:	
Construction Date:				Data Src:	
Primary Water Use:		Monitoring and Test Hole		Date Received: 8/24/2015	
Sec. Water Use:		0		Selected Flag: Yes	
Final Well Status:		Observation Wells		Abandonment Rec:	
Water Type:				Contractor: 7241	
Casing Material:				Form Version: 7	
Audit No:		Z208885		Owner:	
Tag:		A163032		Street Name: 296 BANK ST.	
Construction Method:				County: OTTAWA	
Elevation (m):				Municipality: OTTAWA CITY	
Elevation Reliability:				Site Info:	
Depth to Bedrock:				Lot:	
Well Depth:				Concession:	
Overburden/Bedrock:				Concession Name:	
Pump Rate:				Easting NAD83:	
Static Water Level:				Northing NAD83:	
Flowing (Y/N):				Zone:	
Flow Rate:				UTM Reliability:	
Clear/Cloudy:					
PDF URL (Map):					

Map Key	Number of Records	Direction/ Distance (m)	Elev/Diff (m)	Site	DB
---------	-------------------	----------------------------	------------------	------	----

Bore Hole Information

Bore Hole ID:	1005625970	Elevation:	72.713668
DP2BR:		Elevrc:	
Spatial Status:		Zone:	18
Code OB:		East83:	445519
Code OB Desc:		North83:	5029299
Open Hole:		Org CS:	G83dd
Cluster Kind:		UTMRC:	4
Date Completed:	7/17/2015	UTMRC Desc:	margin of error : 30 m - 100 m
Remarks:		Location Method:	wwr
Elevrc Desc:			
Location Source Date:			
Improvement Location Source:			
Improvement Location Method:			
Source Revision Comment:			
Supplier Comment:			

Overburden and Bedrock

Materials Interval

Formation ID:	1005704599
Layer:	1
Color:	2
General Color:	GREY
Mat1:	
Most Common Material:	
Mat2:	73
Mat2 Desc:	HARD
Mat3:	
Mat3 Desc:	
Formation Top Depth:	0
Formation End Depth:	1
Formation End Depth UOM:	ft

Overburden and Bedrock

Materials Interval

Formation ID:	1005704600
Layer:	2
Color:	2
General Color:	GREY
Mat1:	05
Most Common Material:	CLAY
Mat2:	06
Mat2 Desc:	SILT
Mat3:	85
Mat3 Desc:	SOFT
Formation Top Depth:	1
Formation End Depth:	10
Formation End Depth UOM:	ft

Annular Space/Abandonment

Sealing Record

Plug ID:	1005704609
Layer:	2
Plug From:	1
Plug To:	2.5
Plug Depth UOM:	ft

Map Key	Number of Records	Direction/ Distance (m)	Elev/Diff (m)	Site	DB
<u>Annular Space/Abandonment Sealing Record</u>					
Plug ID:		1005704610			
Layer:		3			
Plug From:		2.5			
Plug To:		10			
Plug Depth UOM:		ft			
<u>Annular Space/Abandonment Sealing Record</u>					
Plug ID:		1005704608			
Layer:		1			
Plug From:		0			
Plug To:		1			
Plug Depth UOM:		ft			
<u>Method of Construction & Well Use</u>					
Method Construction ID:		1005704607			
Method Construction Code:		D			
Method Construction:		Direct Push			
Other Method Construction:					
<u>Pipe Information</u>					
Pipe ID:		1005704598			
Casing No:		0			
Comment:					
Alt Name:					
<u>Construction Record - Casing</u>					
Casing ID:		1005704603			
Layer:		1			
Material:		5			
Open Hole or Material:		PLASTIC			
Depth From:		0			
Depth To:		3			
Casing Diameter:		1.38			
Casing Diameter UOM:		inch			
Casing Depth UOM:		ft			
<u>Construction Record - Screen</u>					
Screen ID:		1005704604			
Layer:		1			
Slot:		10			
Screen Top Depth:		3			
Screen End Depth:		10			
Screen Material:		5			
Screen Depth UOM:		ft			
Screen Diameter UOM:		inch			
Screen Diameter:		1.66			
<u>Water Details</u>					
Water ID:		1005704602			
Layer:					

Map Key	Number of Records	Direction/ Distance (m)	Elev/Diff (m)	Site	DB
Kind Code:					
Kind:					
Water Found Depth:					
Water Found Depth UOM: ft					
Hole Diameter					
Hole ID: 1005704601					
Diameter: 2.375					
Depth From: 0					
Depth To: 10					
Hole Depth UOM: ft					
Hole Diameter UOM: inch					
71	1 of 1	WNW/184.6	78.9 / 1.00	471 Sommerset Street Ottawa ON	SPL
Ref No: 0861-7WFJTS					
Site No:					
Incident Dt:					
Year:					
Incident Cause:					
Incident Event:					
Contaminant Code:					
Contaminant Name:					
Contaminant Limit 1:					
Contam Limit Freq 1:					
Contaminant UN No 1:					
Environment Impact: Not Anticipated					
Nature of Impact:					
Receiving Medium:					
Receiving Env:					
MOE Response: Referral to others					
Dt MOE Arvl on Scn:					
MOE Reported Dt: 10/2/2009					
Dt Document Closed: 10/3/2009					
Incident Reason:					
Site Name: 471 Sommerset Street<UNOFFICIAL>					
Site County/District:					
Site Geo Ref Meth:					
Incident Summary: TSSA: Furnace Leak - 471 Sommerset Street, Ottawa					
Contaminant Qty:					
72	1 of 2	N/186.4	78.0 / 0.11	OTTAWA COMMUNITY HOUSING CORPORATION 395 SOMERSET STREET OTTAWA ON	GEN
Generator No: ON3877609					
Status:					
Approval Years: 2011					
Contam. Facility:					
MHSW Facility:					
SIC Code: 531112					
SIC Description:					
PO Box No:					
Country:					
Choice of Contact:					
Co Admin:					
Phone No Admin:					
72	2 of 2	N/186.4	78.0 / 0.11	Black & McDonald Ltd. 395 Somerset Ottawa ON K2L 4X8	GEN
Generator No: ON5677772					
Status: Registered					
PO Box No:					
Country: Canada					

Map Key	Number of Records	Direction/ Distance (m)	Elev/Diff (m)	Site	DB
Approval Years: As of Oct 2019 Contam. Facility: MHSW Facility: SIC Code: SIC Description:				Choice of Contact: Co Admin: Phone No Admin:	
Detail(s)					
Waste Class: Waste Class Desc:		251 L Waste oils/sludges (petroleum based)			
73	1 of 1	E/189.0	75.9 / -2.00	Ottawa Mens Clinic 367 Bank st ottawa ON K2P 1Y2	GEN
Generator No: ON3904567 Status: Approval Years: 2011 Contam. Facility: MHSW Facility: SIC Code: 621110 SIC Description:				PO Box No: Country: Choice of Contact: Co Admin: Phone No Admin:	
74	1 of 1	SE/190.3	76.9 / -0.97	Chinese Cdn Community News 397 Kent St Ottawa ON K2P 2B1	SCT
Established: Plant Size (ft²): Employment:		01-AUG-79			
--Details--					
Description: SIC/NAICS Code:		Newspaper Publishers 511110			
75	1 of 2	E/190.9	75.9 / -2.00	382-386 Bank Street Ottawa ON K2P 1Y4	EHS
Order No: 20091125009 Status: C Report Type: Custom Report Report Date: 12/1/2009 Date Received: 11/25/2009 Previous Site Name: Lot/Building Size: Additional Info Ordered:				Nearest Intersection: Municipality: Client Prov/State: ON Search Radius (km): 0.25 X: -75.695176 Y: 45.413447	
75	2 of 2	E/190.9	75.9 / -2.00	382 - 386 Bank Street, Ottawa ON K2P 1Y4	EHS
Order No: 20100707037 Status: C Report Type: Standard Report Report Date: 7/16/2010 Date Received: 7/7/2010 Previous Site Name: Lot/Building Size: Additional Info Ordered: City Directory				Nearest Intersection: Bank and James Street Municipality: Client Prov/State: ON Search Radius (km): 0.25 X: -75.694961 Y: 45.413521	

Map Key	Number of Records	Direction/ Distance (m)	Elev/Diff (m)	Site	DB
76	1 of 4	NW/193.5	77.9 / 0.00	281 Kent Street Ottawa ON K2P 2H8	EHS
Order No:	20191126061			Nearest Intersection:	
Status:	C			Municipality:	
Report Type:	Standard Report			Client Prov/State:	ON
Report Date:	29-NOV-19			Search Radius (km):	.25
Date Received:	26-NOV-19			X:	-75.698814
Previous Site Name:				Y:	45.415095
Lot/Building Size:					
Additional Info Ordered:	Fire Insur. Maps and/or Site Plans				
76	2 of 4	NW/193.5	77.9 / 0.00	281 Kent Street Ottawa ON K2P 2H8	EHS
Order No:	20191126061			Nearest Intersection:	
Status:	C			Municipality:	
Report Type:	Standard Report			Client Prov/State:	ON
Report Date:	29-NOV-19			Search Radius (km):	.25
Date Received:	26-NOV-19			X:	-75.698814
Previous Site Name:				Y:	45.415095
Lot/Building Size:					
Additional Info Ordered:	Fire Insur. Maps and/or Site Plans				
76	3 of 4	NW/193.5	77.9 / 0.00	281 Kent Street Ottawa ON K2P 2H8	EHS
Order No:	20191126061			Nearest Intersection:	
Status:	C			Municipality:	
Report Type:	Standard Report			Client Prov/State:	ON
Report Date:	29-NOV-19			Search Radius (km):	.25
Date Received:	26-NOV-19			X:	-75.698814
Previous Site Name:				Y:	45.415095
Lot/Building Size:					
Additional Info Ordered:	Fire Insur. Maps and/or Site Plans				
76	4 of 4	NW/193.5	77.9 / 0.00	281 Kent Street Ottawa ON K2P 2H8	EHS
Order No:	20191126061			Nearest Intersection:	
Status:	C			Municipality:	
Report Type:	Standard Report			Client Prov/State:	ON
Report Date:	29-NOV-19			Search Radius (km):	.25
Date Received:	26-NOV-19			X:	-75.698814
Previous Site Name:				Y:	45.415095
Lot/Building Size:					
Additional Info Ordered:	Fire Insur. Maps and/or Site Plans				
77	1 of 9	N/193.8	78.0 / 0.11	Centretown Community Health Centre Inc. 420 Cooper Street Ottawa ON K2P 2N6	GEN
Generator No:	ON9263707			PO Box No:	
Status:				Country:	
Approval Years:	2010			Choice of Contact:	
Contam. Facility:				Co Admin:	
MHSW Facility:				Phone No Admin:	

Map Key	Number of Records	Direction/ Distance (m)	Elev/Diff (m)	Site	DB
SIC Code: SIC Description:	621494			Community Health Centres	
<u>Detail(s)</u>					
Waste Class: Waste Class Desc:	312			PATHOLOGICAL WASTES	
Waste Class: Waste Class Desc:	261			PHARMACEUTICALS	
<u>77</u>	2 of 9	N/193.8	78.0 / 0.11	Centretown Community Health Centre Inc. 420 Cooper Street Ottawa ON K2P 2N6	GEN
Generator No: Status: Approval Years: Contam. Facility: MHSW Facility: SIC Code: SIC Description:	ON9263707 2011 621494			Community Health Centres	
<u>Detail(s)</u>					
Waste Class: Waste Class Desc:	261			PHARMACEUTICALS	
Waste Class: Waste Class Desc:	312			PATHOLOGICAL WASTES	
<u>77</u>	3 of 9	N/193.8	78.0 / 0.11	Centretown Community Health Centre Inc. 420 Cooper Street Ottawa ON K2P 2N6	GEN
Generator No: Status: Approval Years: Contam. Facility: MHSW Facility: SIC Code: SIC Description:	ON9263707 2012 621494			Community Health Centres	
<u>Detail(s)</u>					
Waste Class: Waste Class Desc:	312			PATHOLOGICAL WASTES	
Waste Class: Waste Class Desc:	261			PHARMACEUTICALS	
<u>77</u>	4 of 9	N/193.8	78.0 / 0.11	Centretown Community Health Centre Inc. 420 Cooper Street Ottawa ON	GEN
Generator No: Status: Approval Years: Contam. Facility: MHSW Facility: SIC Code:	ON9263707 2013 621494				

Map Key	Number of Records	Direction/ Distance (m)	Elev/Diff (m)	Site	DB
SIC Description:					
<u>Detail(s)</u>					
Waste Class:		261			
Waste Class Desc:		PHARMACEUTICALS			
Waste Class:		312			
Waste Class Desc:		PATHOLOGICAL WASTES			
<u>77</u>	5 of 9	N/193.8	78.0 / 0.11	Centretown Community Health Centre Inc. 420 Cooper Street Ottawa ON K2P 2N6	GEN
Generator No:	ON9263707			PO Box No:	
Status:				Country:	Canada
Approval Years:	2016			Choice of Contact:	CO_ADMIN
Contam. Facility:	No			Co Admin:	Dan McNamara
MHSW Facility:	No			Phone No Admin:	613-233-4443 Ext.2173
SIC Code:	621494				
SIC Description:	621494				
<u>Detail(s)</u>					
Waste Class:		261			
Waste Class Desc:		PHARMACEUTICALS			
Waste Class:		312			
Waste Class Desc:		PATHOLOGICAL WASTES			
<u>77</u>	6 of 9	N/193.8	78.0 / 0.11	Centretown Community Health Centre Inc. 420 Cooper Street Ottawa ON K2P 2N6	GEN
Generator No:	ON9263707			PO Box No:	
Status:				Country:	Canada
Approval Years:	2015			Choice of Contact:	CO_ADMIN
Contam. Facility:	No			Co Admin:	Dan McNamara
MHSW Facility:	No			Phone No Admin:	613-233-4443 Ext.2173
SIC Code:	621494				
SIC Description:	621494				
<u>Detail(s)</u>					
Waste Class:		312			
Waste Class Desc:		PATHOLOGICAL WASTES			
Waste Class:		261			
Waste Class Desc:		PHARMACEUTICALS			
<u>77</u>	7 of 9	N/193.8	78.0 / 0.11	Centretown Community Health Centre Inc. 420 Cooper Street Ottawa ON K2P 2N6	GEN
Generator No:	ON9263707			PO Box No:	
Status:				Country:	Canada
Approval Years:	2014			Choice of Contact:	CO_ADMIN
Contam. Facility:	No			Co Admin:	Dan McNamara
MHSW Facility:	No			Phone No Admin:	613-233-4443 Ext.2173
SIC Code:	621494				
SIC Description:	621494				

Map Key	Number of Records	Direction/ Distance (m)	Elev/Diff (m)	Site	DB
<u>Detail(s)</u>					
Waste Class:		261			
Waste Class Desc:		PHARMACEUTICALS			
Waste Class:		312			
Waste Class Desc:		PATHOLOGICAL WASTES			
77	8 of 9	N/193.8	78.0 / 0.11	Centretown Community Health Centre Inc. 420 Cooper Street Ottawa ON K2P 2N6	GEN
Generator No:		ON9263707		PO Box No:	
Status:		Registered		Country: Canada	
Approval Years:		As of Dec 2018		Choice of Contact:	
Contam. Facility:				Co Admin:	
MHSW Facility:				Phone No Admin:	
SIC Code:					
SIC Description:					
<u>Detail(s)</u>					
Waste Class:		261 A			
Waste Class Desc:		Pharmaceuticals			
Waste Class:		312 P			
Waste Class Desc:		Pathological wastes			
77	9 of 9	N/193.8	78.0 / 0.11	Centretown Community Health Centre Inc. 420 Cooper Street Ottawa ON K2P 2N6	GEN
Generator No:		ON9263707		PO Box No:	
Status:		Registered		Country: Canada	
Approval Years:		As of Jul 2020		Choice of Contact:	
Contam. Facility:				Co Admin:	
MHSW Facility:				Phone No Admin:	
SIC Code:					
SIC Description:					
<u>Detail(s)</u>					
Waste Class:		312 P			
Waste Class Desc:		Pathological wastes			
Waste Class:		261 A			
Waste Class Desc:		Pharmaceuticals			
78	1 of 3	E/196.4	75.9 / -2.00	PEZOULAS BROTHER REALTY CO. 384 BANK ST. OTTAWA ON K2P 1Y4	GEN
Generator No:		ON4217355		PO Box No:	
Status:				Country:	
Approval Years:		04		Choice of Contact:	
Contam. Facility:				Co Admin:	
MHSW Facility:				Phone No Admin:	
SIC Code:		551114			
SIC Description:		Head Offices			

Map Key	Number of Records	Direction/ Distance (m)	Elev/Diff (m)	Site	DB
78	2 of 3	E/196.4	75.9 / -2.00	384 BANK STREET OTTAWA ON K2P 1Y4	EHS
Order No:	20080618011			Nearest Intersection:	
Status:	C			Municipality:	
Report Type:	Custom Report			Client Prov/State:	ON
Report Date:	6/27/2008			Search Radius (km):	0.25
Date Received:	6/18/2008			X:	-75.695124
Previous Site Name:				Y:	45.413494
Lot/Building Size:					
Additional Info Ordered:	Fire Insur. Maps And /or Site Plans				
78	3 of 3	E/196.4	75.9 / -2.00	AssayNet Canada Inc. 384 Bank St Suite 330 Ottawa ON K2P 1Y4	SCT
Established:					
Plant Size (ft²):					
Employment:					
--Details--					
Description:	Computer Systems Design and Related Services				
SIC/NAICS Code:	541510				
Description:	Computer Systems Design and Related Services				
SIC/NAICS Code:	541510				
Description:	Semiconductor and Other Electronic Component Manufacturing				
SIC/NAICS Code:	334410				
79	1 of 2	SW/199.1	77.8 / -0.08	Byron Galbraith Holland 530 Gilmour Street Ottawa ON	CA
Certificate #:	7372-5VDQDT				
Application Year:	2004				
Issue Date:	1/21/2004				
Approval Type:	Municipal and Private Sewage Works				
Status:	Approved				
Application Type:					
Client Name:					
Client Address:					
Client City:					
Client Postal Code:					
Project Description:					
Contaminants:					
Emission Control:					
79	2 of 2	SW/199.1	77.8 / -0.08	Byron Galbraith Holland 530 Gilmour Street Ottawa ON K1R 5L4	ECA
Approval No:	7372-5VDQDT			MOE District:	Ottawa
Approval Date:	2004-01-21			City:	
Status:	Approved			Longitude:	-75.69901999999999
Record Type:	ECA			Latitude:	45.41224
Link Source:	IDS			Geometry X:	
SWP Area Name:	Rideau Valley			Geometry Y:	
Approval Type:	ECA-MUNICIPAL AND PRIVATE SEWAGE WORKS				

Map Key	Number of Records	Direction/ Distance (m)	Elev/Diff (m)	Site	DB
Project Type:		MUNICIPAL AND PRIVATE SEWAGE WORKS			
Address:		530 Gilmour Street			
Full Address:					
Full PDF Link:		https://www.accessenvironment.ene.gov.on.ca/instruments/5190-5RWRZC-14.pdf			
80	1 of 2	E/201.6	75.9 / -2.00	ASHLEY REPRODUCTIONS INC. 386 BANK STREET OTTAWA ON K2P 1Y4	GEN
Generator No:	ON1078600			PO Box No:	
Status:				Country:	
Approval Years:	88,89,90			Choice of Contact:	
Contam. Facility:				Co Admin:	
MHSW Facility:				Phone No Admin:	
SIC Code:	2819				
SIC Description:	OTHER COMM. PRINTING				
<u>Detail(s)</u>					
Waste Class:	264				
Waste Class Desc:	PHOTOPROCESSING WASTES				
80	2 of 2	E/201.6	75.9 / -2.00	ASHLEY REPRODUCTIONS INC. 03-350 386 BANK STREET OTTAWA ON K2P 1Y4	GEN
Generator No:	ON1078600			PO Box No:	
Status:				Country:	
Approval Years:	92,93,94,95,96,97,98			Choice of Contact:	
Contam. Facility:				Co Admin:	
MHSW Facility:				Phone No Admin:	
SIC Code:	2819				
SIC Description:	OTHER COMM. PRINTING				
<u>Detail(s)</u>					
Waste Class:	264				
Waste Class Desc:	PHOTOPROCESSING WASTES				
81	1 of 2	ESE/202.1	75.9 / -2.00	Canadian Union of Public Employees Realty Holdings Incorporated 21 Florence Street and 20 James Street Ottawa ON	CA
Certificate #:	1136-6DMRG4				
Application Year:	2005				
Issue Date:	6/29/2005				
Approval Type:	Municipal and Private Sewage Works				
Status:	Approved				
Application Type:					
Client Name:					
Client Address:					
Client City:					
Client Postal Code:					
Project Description:					
Contaminants:					
Emission Control:					

Map Key	Number of Records	Direction/ Distance (m)	Elev/Diff (m)	Site	DB
81	2 of 2	ESE/202.1	75.9 / -2.00	Canadian Union of Public Employees Realty Holdings Incorporated 21 Florence St and 20 James Street Ottawa ON K2P 0W6	ECA
Approval No: 1136-6DMRG4 Approval Date: 2005-06-29 Status: Approved Record Type: ECA Link Source: IDS SWP Area Name: Approval Type: ECA-MUNICIPAL AND PRIVATE SEWAGE WORKS Project Type: MUNICIPAL AND PRIVATE SEWAGE WORKS Address: 21 Florence St and 20 James Street Full Address: Full PDF Link: https://www.accessenvironment.ene.gov.on.ca/instruments/9630-6B8KRA-14.pdf		MOE District: City: Longitude: Latitude: Geometry X: Geometry Y:			
82	1 of 2	NE/203.1	76.2 / -1.69	FOSTER SPORT CENTER 305 BANK STREET OTTAWA ON K2P 1X7	GEN
Generator No: ON1098700 Status: Approval Years: 88,89,90 Contam. Facility: MHSW Facility: SIC Code: 6542 SIC Description: BICYCLE SHOPS		PO Box No: Country: Choice of Contact: Co Admin: Phone No Admin:			
Detail(s)					
Waste Class: 213 Waste Class Desc: PETROLEUM DISTILLATES					
82	2 of 2	NE/203.1	76.2 / -1.69	FOSTER SPORT CENTER 15-418 305 BANK STREET OTTAWA ON K2P 1X7	GEN
Generator No: ON1098700 Status: Approval Years: 92,93,94,95,96,97,98 Contam. Facility: MHSW Facility: SIC Code: 6542 SIC Description: BICYCLE SHOPS		PO Box No: Country: Choice of Contact: Co Admin: Phone No Admin:			
Detail(s)					
Waste Class: 213 Waste Class Desc: PETROLEUM DISTILLATES					
83	1 of 1	E/203.5	75.9 / -2.00	375 Bank Street Ottawa ON K2P 1Y2	EHS
Order No: 20070410020 Status: C Report Type: CAN - Complete Report Report Date: 4/19/2007 Date Received: 4/10/2007 Previous Site Name: Lot/Building Size: 780 square meters		Nearest Intersection: Lewis Street Municipality: Client Prov/State: Search Radius (km): 0.25 X: -75.694633 Y: 45.413975			

Map Key	Number of Records	Direction/ Distance (m)	Elev/Diff (m)	Site	DB
---------	-------------------	----------------------------	------------------	------	----

Additional Info Ordered:

84	1 of 1	ESE/204.3	75.8 / -2.08	31 Florence St Ottawa ON K2P0W6	EHS
Order No:	20161117145			Nearest Intersection:	
Status:	C			Municipality:	
Report Type:	Standard Report			Client Prov/State:	ON
Report Date:	23-NOV-16			Search Radius (km):	.25
Date Received:	17-NOV-16			X:	-75.695386
Previous Site Name:				Y:	45.412509
Lot/Building Size:					
Additional Info Ordered:					

85	1 of 1	NNE/206.1	76.9 / -1.00	Ottawa Dairy Well Nepean ON	OOGW
Licence No:	F019784			Well Compl:	31692
Well ID:	32035			County:	Ottawa/Carleton
Well Compl ID:	31692			Block:	NULL
W Class ID:	2366			Lot:	D
UWI Code:	F019784			Conc:	CBF
Permit Date:	NULL			Surface Lat NAD83:	45.41535722
Depth(m):	365.76			Surface Long NAD83:	-75.69641000
Well Pool:	NULL			Bottom Lat NAD83:	45.41535722
Completion Date:	NULL			Bottom Long NAD83:	-75.69641000
Depth Reached:	NULL			Lot Sides (m):	NULL X
Capped Date:	NULL			E/W (m):	NULL X
Class ID:				Latitude Nad27:	
DB Source:				Longitude Nad27:	
Status as of:	June 2020			bottom lat27:	
Start Date:	NULL			bottom long27:	
SPUD Date:	NULL			Lateral:	No
Class:	NFW			Accuracy:	500
Grnd Elev:	72.60			Method:	Part Lot Centroid
KB Elev:	NULL			Parent:	NULL
TVD:	365.76			Prod Top:	NULL
PBTD:	NULL			Prod Bot:	NULL
TD Form:	March			PROPD Depth:	365.76
Workover D:	NULL			Location Method:	Part Lot Centroid
Operator:	Unknown			Location Accuracy:	Within 500 metres
Township:	Nepean			Dt Obtained:	2009-06-05 00:00:00
Well Name:	Ottawa Dairy Well				
Target:	ORD				
Target Desc:	ORDOVICIAN				
Well Status Type:	Natural Gas Well				
Status Type Desc:	A WELL PRESENTLY OR FORMERLY USED TO PRODUCE NATURAL GAS FROM A RESERVOIR				
Well Status Mode:	No Well Found				
Status Mode Desc:					
Classification:					
Classification Desc:					
Cement Rec:	NULL				
Comments:	By J.Clark [OGSR] using PetroGIS.				

86	1 of 1	NW/206.9	77.9 / 0.00	ON	BORE
Borehole ID:	613280			Inclin FLG:	No
OGF ID:	215514581			SP Status:	Initial Entry
Status:				Surv Elev:	No

Map Key	Number of Records	Direction/ Distance (m)	Elev/Diff (m)	Site	DB
Type:	Borehole			Piezometer:	No
Use:				Primary Name:	
Completion Date:				Municipality:	
Static Water Level:	12.2			Lot:	
Primary Water Use:				Township:	
Sec. Water Use:				Latitude DD:	45.415283
Total Depth m:	-999			Longitude DD:	-75.698704
Depth Ref:	Ground Surface			UTM Zone:	18
Depth Elev:				Easting:	445331
Drill Method:				Northing:	5029322
Orig Ground Elev m:	73.2			Location Accuracy:	
Elev Reliabil Note:				Accuracy:	Not Applicable
DEM Ground Elev m:	73.1				
Concession:					
Location D:					
Survey D:					
Comments:					
<u>Borehole Geology Stratum</u>					
Geology Stratum ID:	218394474			Mat Consistency:	
Top Depth:	0			Material Moisture:	
Bottom Depth:	18.3			Material Texture:	
Material Color:				Non Geo Mat Type:	
Material 1:	Till			Geologic Formation:	
Material 2:				Geologic Group:	
Material 3:				Geologic Period:	
Material 4:				Depositional Gen:	
Gsc Material Description:					
Stratum Description:	TILL.				
Geology Stratum ID:	218394475			Mat Consistency:	Dense
Top Depth:	18.3			Material Moisture:	
Bottom Depth:				Material Texture:	
Material Color:				Non Geo Mat Type:	
Material 1:	Bedrock			Geologic Formation:	
Material 2:				Geologic Group:	
Material 3:				Geologic Period:	
Material 4:				Depositional Gen:	
Gsc Material Description:					
Stratum Description:	BEDROCK. WATER STABLE AT 200.0 FEET. UNSPECIFIED. DENSE. UNSPECIFIED. DENSE. UNSPECIFIED.				
<u>Source</u>					
Source Type:	Data Survey			Source Appl:	Spatial/Tabular
Source Orig:	Geological Survey of Canada			Source Iden:	1
Source Date:	1956-1972			Scale or Res:	Varies
Confidence:	M			Horizontal:	NAD27
Observatio:				Verticalda:	Mean Average Sea Level
Source Name:	Urban Geology Automated Information System (UGAIS)				
Source Details:	File: OTTAWA2.txt RecordID: 057880 NTS_Sheet: 31G05G				
Confiden 1:	Logs are approximately correct. Lack of information. Doubtful terminology.				
<u>Source List</u>					
Source Identifier:	1			Horizontal Datum:	NAD27
Source Type:	Data Survey			Vertical Datum:	Mean Average Sea Level
Source Date:	1956-1972			Projection Name:	Universal Transverse Mercator
Scale or Resolution:	Varies				
Source Name:	Urban Geology Automated Information System (UGAIS)				
Source Originators:	Geological Survey of Canada				

Map Key	Number of Records	Direction/ Distance (m)	Elev/Diff (m)	Site	DB
87	1 of 1	SW/208.5	77.9 / 0.00	SHEPPARD LANDSCAPING LTD. 377 LYON STREET WEST 8021 OTTAWA ON K1G 3H6	PES
Detail Licence No: Licence No: Status: Approval Date: Report Source: Licence Type: Licence Type Code: Licence Class: Licence Control: Latitude: Longitude: Lot: Concession: Region: District: County: Trade Name: PDF Link:		Operator Box: Operator Class: Operator No: Operator Type: Oper Area Code: Oper Phone No: Operator Ext: Operator Lot: Oper Concession: Operator Region: Operator District: Operator County: Op Municipality: Post Office Box: MOE District: SWP Area Name:			

88	1 of 1	ENE/208.5	75.9 / -2.03	PRIVATE OWNER LOT BESIDE 374 MACLAREN STREET. MOTOR VEHICLE (OPERATING FLUID) OTTAWA CITY ON K2P 0M6	SPL
Ref No: 172618 Site No: Incident Dt: 9/12/1999 Year: Incident Cause: OTHER CONTAINER LEAK Incident Event: Contaminant Code: Contaminant Name: Contaminant Limit 1: Contam Limit Freq 1: Contaminant UN No 1: Environment Impact: NOT ANTICIPATED Nature of Impact: Receiving Medium: WATER Receiving Env: MOE Response: Dt MOE Arvl on Scn: MOE Reported Dt: 9/13/1999 Dt Document Closed: Incident Reason: UNKNOWN Site Name: Site County/District: Site Geo Ref Meth: Incident Summary: PRIVATE AUTO-20 L GASOLINE TO CATCHBASIN,FDPD,CLEANED-UP. Contaminant Qty:		Discharger Report: Material Group: Health/Env Conseq: Client Type: Sector Type: Agency Involved: Nearest Watercourse: Site Address: Site District Office: Site Postal Code: Site Region: Site Municipality: 20101 Site Lot: Site Conc: Northing: Easting: CITY,PD,FD. Site Geo Ref Accu: Site Map Datum: SAC Action Class: Source Type:			

89	1 of 1	NW/210.8	77.9 / 0.00	TRANSPORT TRUCK KENT ST & COOPER ST. MOTOR VEHICLE (OPERATING FLUID) OTTAWA CITY ON	SPL
Ref No: 86705 Site No: Incident Dt: 6/9/1993		Discharger Report: Material Group: Health/Env Conseq:			

Map Key	Number of Records	Direction/ Distance (m)	Elev/Diff (m)	Site	DB
Year:				Client Type:	
Incident Cause:	PIPE/HOSE LEAK			Sector Type:	
Incident Event:				Agency Involved:	
Contaminant Code:				Nearest Watercourse:	
Contaminant Name:				Site Address:	
Contaminant Limit 1:				Site District Office:	
Contam Limit Freq 1:				Site Postal Code:	
Contaminant UN No 1:				Site Region:	
Environment Impact:	NOT ANTICIPATED			Site Municipality:	20101
Nature of Impact:				Site Lot:	
Receiving Medium:	LAND			Site Conc:	
Receiving Env:				Northing:	
MOE Response:				Easting:	
Dt MOE Arvl on Scn:				Site Geo Ref Accu:	
MOE Reported Dt:	6/9/1993			Site Map Datum:	
Dt Document Closed:				SAC Action Class:	
Incident Reason:	EQUIPMENT FAILURE			Source Type:	
Site Name:					
Site County/District:					
Site Geo Ref Meth:					
Incident Summary:	SEALTEST DAIRY-10L DIESELFUEL TO PAVED LOT,CLEANUPCOMPLETED.				
Contaminant Qty:					

90	1 of 1	E/215.1	75.9 / -2.00	371 Bank St Ottawa ON K2P1Y2	EHS
Order No:	20140618036			Nearest Intersection:	
Status:	C			Municipality:	
Report Type:	Custom Report			Client Prov/State:	ON
Report Date:	24-JUN-14			Search Radius (km):	.25
Date Received:	18-JUN-14			X:	-75.694717
Previous Site Name:				Y:	45.413934
Lot/Building Size:					
Additional Info Ordered:					

91	1 of 1	E/215.3	75.9 / -1.97	408 BANK STREET OTTAWA ON	WWIS
Well ID:	1536121			Data Entry Status:	
Construction Date:				Data Src:	
Primary Water Use:	Not Used			Date Received:	1/6/2006
Sec. Water Use:				Selected Flag:	Yes
Final Well Status:	Test Hole			Abandonment Rec:	
Water Type:				Contractor:	1844
Casing Material:				Form Version:	3
Audit No:	Z19282			Owner:	
Tag:	A019061			Street Name:	408 BANK STREET
Construction Method:				County:	OTTAWA
Elevation (m):				Municipality:	OTTAWA CITY
Elevation Reliability:				Site Info:	
Depth to Bedrock:				Lot:	
Well Depth:				Concession:	
Overburden/Bedrock:				Concession Name:	
Pump Rate:				Easting NAD83:	
Static Water Level:				Northing NAD83:	
Flowing (Y/N):				Zone:	
Flow Rate:				UTM Reliability:	
Clear/Cloudy:					
PDF URL (Map):	https://d2khazk8e83rdv.cloudfront.net/moe_mapping/downloads/2Water/Wells_pdfs/153\1536121.pdf				

Map Key	Number of Records	Direction/ Distance (m)	Elev/Diff (m)	Site	DB
<u>Bore Hole Information</u>					
Bore Hole ID:	11550187			Elevation:	71.784591
DP2BR:				Elevrc:	
Spatial Status:				Zone:	18
Code OB:	o			East83:	445641
Code OB Desc:	Overburden			North83:	5029106
Open Hole:				Org CS:	UTM83
Cluster Kind:				UTMRC:	3
Date Completed:	12/9/2005			UTMRC Desc:	margin of error : 10 - 30 m
Remarks:				Location Method:	wwr
Elevrc Desc:					
Location Source Date:					
Improvement Location Source:					
Improvement Location Method:					
Source Revision Comment:					
Supplier Comment:					
<u>Overburden and Bedrock</u>					
<u>Materials Interval</u>					
Formation ID:	933040736				
Layer:	3				
Color:	2				
General Color:	GREY				
Mat1:	05				
Most Common Material:	CLAY				
Mat2:	06				
Mat2 Desc:	SILT				
Mat3:					
Mat3 Desc:					
Formation Top Depth:	2				
Formation End Depth:	5.4				
Formation End Depth UOM:	m				
<u>Overburden and Bedrock</u>					
<u>Materials Interval</u>					
Formation ID:	933040735				
Layer:	2				
Color:	6				
General Color:	BROWN				
Mat1:	28				
Most Common Material:	SAND				
Mat2:	06				
Mat2 Desc:	SILT				
Mat3:	11				
Mat3 Desc:	GRAVEL				
Formation Top Depth:	.2				
Formation End Depth:	2				
Formation End Depth UOM:	m				
<u>Overburden and Bedrock</u>					
<u>Materials Interval</u>					
Formation ID:	933040734				
Layer:	1				
Color:	6				
General Color:	BROWN				
Mat1:	28				
Most Common Material:	SAND				
Mat2:					
Mat2 Desc:					

Map Key	Number of Records	Direction/ Distance (m)	Elev/Diff (m)	Site	DB
Mat3:					
Mat3 Desc:					
Formation Top Depth:		0			
Formation End Depth:		.2			
Formation End Depth UOM:		m			
<u>Annular Space/Abandonment Sealing Record</u>					
Plug ID:		933287081			
Layer:		1			
Plug From:		0			
Plug To:		0.18			
Plug Depth UOM:		m			
<u>Method of Construction & Well Use</u>					
Method Construction ID:		961536121			
Method Construction Code:		6			
Method Construction:		Boring			
Other Method Construction:					
<u>Pipe Information</u>					
Pipe ID:		11559794			
Casing No:		1			
Comment:					
Alt Name:					
<u>Construction Record - Casing</u>					
Casing ID:		930874051			
Layer:		1			
Material:		5			
Open Hole or Material:		PLASTIC			
Depth From:		0			
Depth To:		2.2			
Casing Diameter:		5			
Casing Diameter UOM:		cm			
Casing Depth UOM:		m			
<u>Construction Record - Screen</u>					
Screen ID:		933416987			
Layer:		1			
Slot:		10			
Screen Top Depth:		2.2			
Screen End Depth:		5.4			
Screen Material:		5			
Screen Depth UOM:		m			
Screen Diameter UOM:		cm			
Screen Diameter:		6			
<u>Results of Well Yield Testing</u>					
Pump Test ID:		991536121			
Pump Set At:					
Static Level:					
Final Level After Pumping:					
Recommended Pump Depth:					

Map Key	Number of Records	Direction/ Distance (m)	Elev/Diff (m)	Site	DB
Pumping Rate: Flowing Rate: Recommended Pump Rate: Levels UOM: ft Rate UOM: GPM Water State After Test Code: 1 Water State After Test: CLEAR Pumping Test Method: Pumping Duration HR: Pumping Duration MIN: Flowing: No					
Hole Diameter					
Hole ID: 11680799 Diameter: 10 Depth From: 0 Depth To: 5.4 Hole Depth UOM: m Hole Diameter UOM: cm					

92	1 of 1	E/215.7	75.9 / -2.00	390 bank street ottawa ON K2P 1Y5	EHS
Order No: 20071113025 Status: C Report Type: CAN - Complete Report Report Date: 11/22/2007 Date Received: 11/13/2007 Previous Site Name: Lot/Building Size: Additional Info Ordered:					
Nearest Intersection: Municipality: Client Prov/State: Search Radius (km): 0.25 X: -75.694822 Y: 45.41319					

93	1 of 1	ESE/217.7	75.9 / -2.00	176929 Canada Inc 390 BANK ST, OTTAWA, ON, K2P 1Y5, ON K2P 1Y5	RSC
RSC ID: 90917 RA No: RSC Type: Curr Property Use: Commercial Ministry District: OTTAWA Filing Date: 14-Apr-11 Date Ack: Date Returned: Restoration Type: Soil Type: Criteria: CPU Issued Sect 1686: No Asmt Roll No: 6.14042E+17 Prop ID No (PIN): 04119-0139 (LT) Property Municipal Address: 390 BANK ST, OTTAWA, ON, K2P 1Y5, Mailing Address: Bank and James Street Project, c/o 176929 Canada Inc. 5622 Doncaster Road, Ottawa, ON K1G 3N4 Latitude & Longitude: 45.41316350N 75.69469950W UTM Coordinates: NAD83 18-445642-5029084 (converted from Latitude & Longitude) Consultant: Legal Desc: LT 18, PL 15558; W/S OF BANK ST; LT 19, PL 15558; W/S OF BANK ST; OTTAWA, NEPEAN Measurement Method: Global Positioning System Applicable Standards: Stratified Site Conditions Standard, with Nonpotable Ground Water, Coarse Textured Soil, for Residential/Parkland/Institutional property use RSC PDF:					
Cert Date: 13-Nov-07 Cert Prop Use No: No CPU Intended Prop Use: Residential Qual Person Name: Laurence Bradely Stratified (Y/N): Audit (Y/N): Entire Leg Prop. (Y/N): Yes Accuracy Estimate: 2 to 5 meters Telephone: 613-7894928 Fax: 613-5623278 Email:					

Map Key	Number of Records	Direction/ Distance (m)	Elev/Diff (m)	Site	DB
94	1 of 2	ENE/221.5	75.9 / -2.00	AUBUT & NADEAU SERVICES INC. 356 MCLAREN STREET OTTAWA ON K2P 0M6	GEN
Generator No:	ON1785700			PO Box No:	
Status:				Country:	
Approval Years:	93,95,96,97,98,99,00,01			Choice of Contact:	
Contam. Facility:				Co Admin:	
MHSW Facility:				Phone No Admin:	
SIC Code:	6571				
SIC Description:	CAMERA/PHOTO. SUPPLY				
Detail(s)					
Waste Class:	264				
Waste Class Desc:	PHOTOPROCESSING WASTES				
94	2 of 2	ENE/221.5	75.9 / -2.00	356 MacLaren Street Ottawa ON K2P 0M6	EHS
Order No:	20070412026			Nearest Intersection:	Bank Street
Status:	C			Municipality:	
Report Type:	CAN - Complete Report			Client Prov/State:	
Report Date:	4/20/2007			Search Radius (km):	0.25
Date Received:	4/12/2007			X:	-75.694978
Previous Site Name:				Y:	45.414769
Lot/Building Size:					
Additional Info Ordered:					
95	1 of 1	ESE/224.7	75.9 / -2.00	ON	BORE
Borehole ID:	613243			Inclin FLG:	No
OGF ID:	215514545			SP Status:	Initial Entry
Status:				Surv Elev:	No
Type:	Borehole			Piezometer:	No
Use:				Primary Name:	
Completion Date:	APR-1972			Municipality:	
Static Water Level:	6.7			Lot:	
Primary Water Use:				Township:	
Sec. Water Use:				Latitude DD:	45.412786
Total Depth m:	16.1			Longitude DD:	-75.694839
Depth Ref:	Ground Surface			UTM Zone:	18
Depth Elev:				Easting:	445631
Drill Method:				Northing:	5029042
Orig Ground Elev m:	71.8			Location Accuracy:	
Elev Reliabil Note:				Accuracy:	Not Applicable
DEM Ground Elev m:	72				
Concession:					
Location D:					
Survey D:					
Comments:					
Borehole Geology Stratum					
Geology Stratum ID:	218394302			Mat Consistency:	
Top Depth:	0			Material Moisture:	
Bottom Depth:	.3			Material Texture:	
Material Color:				Non Geo Mat Type:	
Material 1:				Geologic Formation:	
Material 2:	Gravel			Geologic Group:	

Map Key	Number of Records	Direction/ Distance (m)	Elev/Diff (m)	Site	DB
Material 3: Material 4: Gsc Material Description: Stratum Description:	Brick fragments Granuls	ARTIFICIAL.		Geologic Period: Depositional Gen:	
Geology Stratum ID: Top Depth: Bottom Depth: Material Color: Material 1: Material 2: Material 3: Material 4: Gsc Material Description: Stratum Description:	218394303 .3 1.6 Sand Silt Clay	SAND. DENSE.		Mat Consistency: Material Moisture: Material Texture: Non Geo Mat Type: Geologic Formation: Geologic Group: Geologic Period: Depositional Gen:	Dense
Geology Stratum ID: Top Depth: Bottom Depth: Material Color: Material 1: Material 2: Material 3: Material 4: Gsc Material Description: Stratum Description:	218394305 3.7 6.1 Grey Clay Silt	CLAY. GREY,SOFT.		Mat Consistency: Material Moisture: Material Texture: Non Geo Mat Type: Geologic Formation: Geologic Group: Geologic Period: Depositional Gen:	Soft
Geology Stratum ID: Top Depth: Bottom Depth: Material Color: Material 1: Material 2: Material 3: Material 4: Gsc Material Description: Stratum Description:	218394308 8.4 9.1 Unknown Till	UNSPECIFIED. DENSE.		Mat Consistency: Material Moisture: Material Texture: Non Geo Mat Type: Geologic Formation: Geologic Group: Geologic Period: Depositional Gen:	Dense
Geology Stratum ID: Top Depth: Bottom Depth: Material Color: Material 1: Material 2: Material 3: Material 4: Gsc Material Description: Stratum Description:	218394304 1.6 3.7 Brown Clay Silt	CLAY. BROWN,GREY, VERY STIFF TO STIFF,FISSURED.		Mat Consistency: Material Moisture: Material Texture: Non Geo Mat Type: Geologic Formation: Geologic Group: Geologic Period: Depositional Gen:	Stiff
Geology Stratum ID: Top Depth: Bottom Depth: Material Color: Material 1: Material 2: Material 3: Material 4: Gsc Material Description: Stratum Description:	218394306 6.1 7.6 Grey Clay Silt Sand	CLAY. GREY,SOFT TO STIFF.		Mat Consistency: Material Moisture: Material Texture: Non Geo Mat Type: Geologic Formation: Geologic Group: Geologic Period: Depositional Gen:	Soft
Geology Stratum ID: Top Depth: Bottom Depth: Material Color: Material 1: Material 2:	218394309 9.1 13.4 Unknown Till			Mat Consistency: Material Moisture: Material Texture: Non Geo Mat Type: Geologic Formation: Geologic Group:	Dense

Map Key	Number of Records	Direction/ Distance (m)	Elev/Diff (m)	Site	DB
Material 3: Material 4: Gsc Material Description: Stratum Description:	Shale			Geologic Period: Depositional Gen:	
Geology Stratum ID: Top Depth: Bottom Depth: Material Color:	218394307 7.6 8.4			Mat Consistency: Material Moisture: Material Texture: Non Geo Mat Type:	Soft
Material 1: Material 2: Material 3: Material 4: Gsc Material Description: Stratum Description:	Clay Sand Gravel			Geologic Formation: Geologic Group: Geologic Period: Depositional Gen:	
Geology Stratum ID: Top Depth: Bottom Depth: Material Color:	218394310 13.4 16.1			Mat Consistency: Material Moisture: Material Texture: Non Geo Mat Type:	
Material 1: Material 2: Material 3: Material 4: Gsc Material Description: Stratum Description:	Bedrock Shale			Geologic Formation: Geologic Group: Geologic Period: Depositional Gen:	
		BEDROCK. 00010 017 00052 051 00120 070 00200 070 00250 035 00275 010 00300 **Note: Many records provided by the department have a truncated [Stratum Description] field.			
Source					
Source Type: Source Orig: Source Date: Confidence: Observatio: Source Name: Source Details: Confiden 1:	Data Survey Geological Survey of Canada 1956-1972 H			Source Appl: Source Iden: Scale or Res: Horizontal: Verticalda:	Spatial/Tabular 1 Varies NAD27 Mean Average Sea Level
		Urban Geology Automated Information System (UGAIS) File: OTTAWA2.txt RecordID: 057510 NTS_Sheet: 31G05G Logged by professional. Exact and complete description of material and properties.			
Source List					
Source Identifier: Source Type: Source Date: Scale or Resolution: Source Name: Source Originators:	1 Data Survey 1956-1972 Varies			Horizontal Datum: Vertical Datum: Projection Name:	NAD27 Mean Average Sea Level Universal Transverse Mercator
		Urban Geology Automated Information System (UGAIS) Geological Survey of Canada			
96	1 of 1	W/226.3	79.7 / 1.86	489 Somerset St W Ottawa ON K1R5J7	EHS
Order No: Status: Report Type: Report Date: Date Received: Previous Site Name: Lot/Building Size: Additional Info Ordered:	20180124040 C Standard Report 30-JAN-18 24-JAN-18			Nearest Intersection: Municipality: Client Prov/State: Search Radius (km): X: Y:	Ottawa ON .25 -75.700287 45.413992
		3316 ft2 Fire Insur. Maps and/or Site Plans; Title Searches; City Directory			
97	1 of 3	E/229.8	75.9 / -1.98	CANADIAN UNION OF POSTAL WORKERS	GEN

Map Key	Number of Records	Direction/ Distance (m)	Elev/Diff (m)	Site	DB
				377 BANK STREET OTTAWA ON K2P 1Y3	
Generator No:	ON1763400			PO Box No:	
Status:				Country:	
Approval Years:	93,94,95,96,97,98,99,00,01			Choice of Contact:	
Contam. Facility:				Co Admin:	
MHSW Facility:				Phone No Admin:	
SIC Code:	2819				
SIC Description:	OTHER COMM. PRINTING				
<u>Detail(s)</u>					
Waste Class:	264				
Waste Class Desc:	PHOTOPROCESSING WASTES				
97	2 of 3	E/229.8	75.9 / -1.98	Canadian Union of Postal Workers 377 Bank Street Ottawa ON K2P 1Y3	GEN
Generator No:	ON6285950			PO Box No:	
Status:				Country:	
Approval Years:	06,07,08			Choice of Contact:	
Contam. Facility:				Co Admin:	
MHSW Facility:				Phone No Admin:	
SIC Code:	491110 323119				
SIC Description:	Postal Service, Other Printing				
<u>Detail(s)</u>					
Waste Class:	264				
Waste Class Desc:	PHOTOPROCESSING WASTES				
97	3 of 3	E/229.8	75.9 / -1.98	377 Bank Street Ottawa ON K2P 1Y3	EHS
Order No:	20110106026			Nearest Intersection:	
Status:	C			Municipality:	
Report Type:	Custom Report			Client Prov/State:	ON
Report Date:	1/13/2011			Search Radius (km):	0.25
Date Received:	1/6/2011 1:19:43 PM			X:	-75.694685
Previous Site Name:				Y:	45.413601
Lot/Building Size:					
Additional Info Ordered:					
98	1 of 1	WSW/230.6	78.9 / 1.00	524 MacLaren Street Ottawa ON K1R 5K7	EHS
Order No:	20290900181			Nearest Intersection:	
Status:	C			Municipality:	City of Ottawa
Report Type:	Standard Report			Client Prov/State:	ON
Report Date:	14-SEP-20			Search Radius (km):	.25
Date Received:	09-SEP-20			X:	-75.7001095
Previous Site Name:				Y:	45.412776
Lot/Building Size:	575.84 square metres				
Additional Info Ordered:	Fire Insur. Maps and/or Site Plans				
99	1 of 1	N/232.0	76.9 / -1.00	400 Cooper Street Ottawa ON K2P 2N1	EHS

Map Key	Number of Records	Direction/ Distance (m)	Elev/Diff (m)	Site	DB
Order No: 20190926204 Status: C Report Type: Standard Report Report Date: 01-OCT-19 Date Received: 26-SEP-19 Previous Site Name: Lot/Building Size: Additional Info Ordered: Fire Insur. Maps and/or Site Plans; City Directory					
Nearest Intersection: Municipality: Client Prov/State: QC Search Radius (km): .25 X: -75.697355 Y: 45.415736					
100	1 of 4	N/232.1	76.9 / -1.00	GVT. OF CAN. - R.C.M.P. OTTAWA A DIVISION, DRUG SECTION 400 COOPER STREET OTTAWA ON K1A 0R4	GEN
Generator No: ON0283126 Status: Approval Years: 86,87,88,89,90,92,93,97,98,99,00,01 Contam. Facility: MHSW Facility: SIC Code: 0007 SIC Description: LETTER ACKNOWLEDG.					
PO Box No: Country: Choice of Contact: Co Admin: Phone No Admin:					
Detail(s)					
Waste Class: 148 Waste Class Desc: INORGANIC LABORATORY CHEMICALS					
Waste Class: 263 Waste Class Desc: ORGANIC LABORATORY CHEMICALS					
100	2 of 4	N/232.1	76.9 / -1.00	GVT. OF CAN. - R.C.M.P. 18-132 OTTAWA A DIVISION, DRUG SECTION 400 COOPER STREET OTTAWA ON K1A 0R4	GEN
Generator No: ON0283126 Status: Approval Years: 94,95,96 Contam. Facility: MHSW Facility: SIC Code: 8123 SIC Description: POLICE SERVICES					
PO Box No: Country: Choice of Contact: Co Admin: Phone No Admin:					
Detail(s)					
Waste Class: 148 Waste Class Desc: INORGANIC LABORATORY CHEMICALS					
Waste Class: 263 Waste Class Desc: ORGANIC LABORATORY CHEMICALS					
100	3 of 4	N/232.1	76.9 / -1.00	400 Cooper Street Ottawa ON K2P 2H8	EHS
Order No: 20050121005 Status: C Report Type: Report Date: 1/31/2005 Date Received: 1/21/2005 Previous Site Name:					
Nearest Intersection: Cooper St & Bank St Municipality: Client Prov/State: ON Search Radius (km): 0.25 X: -75.697694 Y: 45.415475					

Map Key	Number of Records	Direction/ Distance (m)	Elev/Diff (m)	Site	DB
---------	-------------------	-------------------------	---------------	------	----

Lot/Building Size:
Additional Info Ordered:

100	4 of 4	N/232.1	76.9 / -1.00	400 Cooper Street, Ottawa ON K2P 2H8	EHS
---------------------	--------	---------	--------------	---	-----

Order No: 20070201023
Status: C
Report Type: CAN - Custom Report
Report Date: 2/7/2007
Date Received: 2/1/2007
Previous Site Name:
Lot/Building Size:
Additional Info Ordered:

Nearest Intersection:
Municipality:
Client Prov/State:
Search Radius (km): 0.25
X: -75.697734
Y: 45.415526

101	1 of 1	W/232.9	79.9 / 2.00	ON	WWIS
---------------------	--------	---------	-------------	----	------

Well ID: 7211108
Construction Date:
Primary Water Use: Monitoring
Sec. Water Use:
Final Well Status: Abandoned-Other
Water Type:
Casing Material:
Audit No: Z096857
Tag: A152334
Construction Method:
Elevation (m):
Elevation Reliability:
Depth to Bedrock:
Well Depth:
Overburden/Bedrock:
Pump Rate:
Static Water Level:
Flowing (Y/N):
Flow Rate:
Clear/Cloudy:

Data Entry Status:
Data Src:
Date Received: 11/14/2013
Selected Flag: Yes
Abandonment Rec:
Contractor: 6894
Form Version: 7
Owner:
Street Name:
County: OTTAWA
Municipality: OTTAWA CITY
Site Info:
Lot:
Concession:
Concession Name:
Easting NAD83:
Northing NAD83:
Zone:
UTM Reliability:

PDF URL (Map): https://d2khazk8e83rdv.cloudfront.net/moe_mapping/downloads/2Water/Wells_pdfs/721\7211108.pdf

Bore Hole Information

Bore Hole ID: 1004633017
DP2BR:
Spatial Status:
Code OB:
Code OB Desc:
Open Hole:
Cluster Kind:
Date Completed:
Remarks:
Elevrc Desc:
Location Source Date:
Improvement Location Source:
Improvement Location Method:
Source Revision Comment:
Supplier Comment:

Elevation: 77.547073
Elevrc:
Zone: 18
East83: 445196
North83: 5029156
Org CS: UTM83
UTMRC: 3
UTMRC Desc: margin of error : 10 - 30 m
Location Method: wwr

Annular Space/Abandonment Sealing Record

Map Key	Number of Records	Direction/ Distance (m)	Elev/Diff (m)	Site	DB
Plug ID:		1004895690			
Layer:		1			
Plug From:		53			
Plug To:		0			
Plug Depth UOM:		m			
<u>Method of Construction & Well Use</u>					
Method Construction ID:		1004895689			
Method Construction Code:					
Method Construction:					
Other Method Construction:					
<u>Pipe Information</u>					
Pipe ID:		1004895682			
Casing No:		0			
Comment:					
Alt Name:					
<u>Construction Record - Casing</u>					
Casing ID:		1004895686			
Layer:					
Material:					
Open Hole or Material:					
Depth From:					
Depth To:					
Casing Diameter:					
Casing Diameter UOM:		cm			
Casing Depth UOM:		m			
<u>Construction Record - Screen</u>					
Screen ID:		1004895687			
Layer:					
Slot:					
Screen Top Depth:					
Screen End Depth:					
Screen Material:					
Screen Depth UOM:		m			
Screen Diameter UOM:		cm			
Screen Diameter:					
<u>Water Details</u>					
Water ID:		1004895685			
Layer:					
Kind Code:					
Kind:					
Water Found Depth:					
Water Found Depth UOM:		m			
<u>Hole Diameter</u>					
Hole ID:		1004895684			
Diameter:					
Depth From:					
Depth To:					

Map Key	Number of Records	Direction/ Distance (m)	Elev/Diff (m)	Site	DB
Hole Depth UOM:		m			
Hole Diameter UOM:		cm			
102	1 of 1	NNE/233.1	76.9 / -1.00	COOPER PHARMACY INC SWIFT COMPOUNDING PHARMACY 276 BANK ST OTTAWA ON K2P 1X6	GEN
Generator No:	ON9068684	PO Box No:			
Status:	Registered	Country:	Canada		
Approval Years:	As of Jul 2020	Choice of Contact:			
Contam. Facility:		Co Admin:			
MHSW Facility:		Phone No Admin:			
SIC Code:					
SIC Description:					
Detail(s)					
Waste Class:	312 P				
Waste Class Desc:	Pathological wastes				
Waste Class:	261 A				
Waste Class Desc:	Pharmaceuticals				
103	1 of 1	ENE/233.5	75.9 / -2.00	375 Gilmour St Ottawa ON	EHS
Order No:	20130124026	Nearest Intersection:			
Status:	C	Municipality:			
Report Type:	Standard Report	Client Prov/State:	ON		
Report Date:	04-FEB-13	Search Radius (km):	.25		
Date Received:	24-JAN-13	X:	-75.694729		
Previous Site Name:		Y:	45.414533		
Lot/Building Size:					
Additional Info Ordered:					
104	1 of 1	NNE/234.7	76.9 / -1.00	275 Bank Street Ottawa ON K2P 2L6	EHS
Order No:	20101027019	Nearest Intersection:			
Status:	C	Municipality:			
Report Type:	Custom Report	Client Prov/State:	ON		
Report Date:	11/2/2010	Search Radius (km):	0.25		
Date Received:	10/27/2010 11:39:28 AM	X:	-75.696426		
Previous Site Name:		Y:	45.415638		
Lot/Building Size:					
Additional Info Ordered:					
105	1 of 1	E/240.3	75.2 / -2.69	393-395 Bank Street Ottawa ON	EHS
Order No:	20160519079	Nearest Intersection:			
Status:	C	Municipality:			
Report Type:	Custom Report	Client Prov/State:	ON		
Report Date:	27-MAY-16	Search Radius (km):	.25		
Date Received:	19-MAY-16	X:	-75.694389		
Previous Site Name:		Y:	45.41338		
Lot/Building Size:					
Additional Info Ordered:	City Directory; Aerial Photos				

Map Key	Number of Records	Direction/ Distance (m)	Elev/Diff (m)	Site	DB
106	1 of 6	NNW/240.3	77.9 / 0.00	SEALTEST DIVISION OF AULT FOODS; 453 COOPER STREET OTTAWA ON K2P 0H1	NPCB
Company Code:		O0463			
Industry:		Food/Beverage/Water			
Site Status:					
Transaction Date:		10/29/1990			
Inspection Date:		11/26/1987			

106	2 of 6	NNW/240.3	77.9 / 0.00	AULT FOODS 453 COOPER STREET OTTAWA WINCHESTER 490 GORDON STREET OTTAWA CITY ON K2P 0H1	SPL
Ref No:	8572			Discharger Report:	
Site No:				Material Group:	
Incident Dt:	8/24/1988			Health/Env Conseq:	
Year:				Client Type:	
Incident Cause:	VALVE/FITTING LEAK OR FAILURE			Sector Type:	
Incident Event:				Agency Involved:	
Contaminant Code:				Nearest Watercourse:	
Contaminant Name:				Site Address:	
Contaminant Limit 1:				Site District Office:	
Contam Limit Freq 1:				Site Postal Code:	
Contaminant UN No 1:				Site Region:	
Environment Impact:				Site Municipality:	20101
Nature of Impact:	OTHER			Site Lot:	
Receiving Medium:	AIR			Site Conc:	
Receiving Env:				Northing:	
MOE Response:				Easting:	
Dt MOE Arvl on Scn:				Site Geo Ref Accu:	
MOE Reported Dt:	8/24/1988			Site Map Datum:	
Dt Document Closed:				SAC Action Class:	
Incident Reason:	MATERIAL FAILURE			Source Type:	
Site Name:					
Site County/District:					
Site Geo Ref Meth:					
Incident Summary:	AULT FOODS- AMMONIA LEAK TO ATMOSPHERE FROM VALVE IN COOLING SYSTEM				
Contaminant Qty:					

106	3 of 6	NNW/240.3	77.9 / 0.00	AULT FOODS 453 COOPER ST.AT KENT ST. OTTAWA OTTAWA DAIRY OTTAWA CITY ON K2P 0H1	SPL
Ref No:	42547			Discharger Report:	
Site No:				Material Group:	
Incident Dt:	10/24/1990			Health/Env Conseq:	
Year:				Client Type:	
Incident Cause:	OTHER CAUSE (N.O.S.)			Sector Type:	
Incident Event:				Agency Involved:	
Contaminant Code:				Nearest Watercourse:	
Contaminant Name:				Site Address:	
Contaminant Limit 1:				Site District Office:	
Contam Limit Freq 1:				Site Postal Code:	
Contaminant UN No 1:				Site Region:	
Environment Impact:	NOT ANTICIPATED			Site Municipality:	20101
Nature of Impact:	Other			Site Lot:	

Map Key	Number of Records	Direction/ Distance (m)	Elev/Diff (m)	Site	DB
Receiving Medium: LAND / WATER Receiving Env: MOE Response: Dt MOE Arvl on Scn: MOE Reported Dt: 10/24/1990 Dt Document Closed: Incident Reason: UNKNOWN Site Name: Site County/District: Site Geo Ref Meth: Incident Summary: AULT FOODS-130L. DIESEL :TO GROUND AND SEWERS. Contaminant Qty:					
Site Conc: Northing: Easting: Site Geo Ref Accu: Site Map Datum: SAC Action Class: Source Type:					
106	4 of 6	NNW/240.3	77.9 / 0.00	AULT FOODS LIMITED 453 COOPER STREET OTTAWA ON K2P 0H1	GEN
Generator No: ON0632408 Status: Approval Years: 88 Contam. Facility: MHSW Facility: SIC Code: 1041 SIC Description: FLUID MILK IND.					
PO Box No: Country: Choice of Contact: Co Admin: Phone No Admin:					
Detail(s)					
Waste Class: 213 Waste Class Desc: PETROLEUM DISTILLATES					
Waste Class: 252 Waste Class Desc: WASTE OILS & LUBRICANTS					
106	5 of 6	NNW/240.3	77.9 / 0.00	AULT FOODS LIMITED 453 COOPER STREET OTTAWA ON K2P 0H1	GEN
Generator No: ON0632408 Status: Approval Years: 89,90 Contam. Facility: MHSW Facility: SIC Code: 1041 SIC Description: FLUID MILK IND.					
PO Box No: Country: Choice of Contact: Co Admin: Phone No Admin:					
Detail(s)					
Waste Class: 122 Waste Class Desc: ALKALINE WASTES - OTHER METALS					
Waste Class: 212 Waste Class Desc: ALIPHATIC SOLVENTS					
Waste Class: 213 Waste Class Desc: PETROLEUM DISTILLATES					
Waste Class: 252 Waste Class Desc: WASTE OILS & LUBRICANTS					
106	6 of 6	NNW/240.3	77.9 / 0.00	AULT FOODS LIMITE(OUT OF BUSINESS)03-320 453 COOPER STREET	GEN

Map Key	Number of Records	Direction/ Distance (m)	Elev/Diff (m)	Site	DB
---------	-------------------	----------------------------	------------------	------	----

OTTAWA ON K2P 0H1

Generator No: ON0632408
Status:
Approval Years: 92,93,94,95,96,97,98
Contam. Facility:
MHSW Facility:
SIC Code: 1041
SIC Description: FLUID MILK IND.

PO Box No:
Country:
Choice of Contact:
Co Admin:
Phone No Admin:

Detail(s)

Waste Class: 122
Waste Class Desc: ALKALINE WASTES - OTHER METALS

Waste Class: 148
Waste Class Desc: INORGANIC LABORATORY CHEMICALS

Waste Class: 212
Waste Class Desc: ALIPHATIC SOLVENTS

Waste Class: 213
Waste Class Desc: PETROLEUM DISTILLATES

Waste Class: 252
Waste Class Desc: WASTE OILS & LUBRICANTS

Waste Class: 263
Waste Class Desc: ORGANIC LABORATORY CHEMICALS

[107](#) 1 of 1 **SE/240.6** **75.9 / -2.00** **58 Florence Street
Ottawa ON K2P 0W7** **EHS**

Order No: 20190326180
Status: C
Report Type: Standard Report
Report Date: 02-APR-19
Date Received: 26-MAR-19
Previous Site Name:
Lot/Building Size:
Additional Info Ordered: Fire Insur. Maps and/or Site Plans

Nearest Intersection:
Municipality: Ottawa
Client Prov/State: ON
Search Radius (km): .25
X: -75.695729
Y: 45.411847

[108](#) 1 of 4 **ESE/241.1** **75.7 / -2.20** **390 and 394 Bank St
Ottawa ON K2P 1Y5** **EHS**

Order No: 20200205812
Status: C
Report Type: Standard Report
Report Date: 10-FEB-20
Date Received: 05-FEB-20
Previous Site Name: James St Pub and Doyle
Lot/Building Size: 1625 m2
Additional Info Ordered:

Nearest Intersection:
Municipality: Ottawa
Client Prov/State: ON
Search Radius (km): .25
X: -75.6944808
Y: 45.4130348

[108](#) 2 of 4 **ESE/241.1** **75.7 / -2.20** **390 and 394 Bank St
Ottawa ON K2P 1Y5** **EHS**

Order No: 20200205812
Status: C
Report Type: Standard Report

Nearest Intersection:
Municipality: Ottawa
Client Prov/State: ON

Map Key	Number of Records	Direction/ Distance (m)	Elev/Diff (m)	Site	DB
Report Date: 10-FEB-20 Date Received: 05-FEB-20 Previous Site Name: James St Pub and Doyle Lot/Building Size: 1625 m2 Additional Info Ordered:					
108	3 of 4	ESE/241.1	75.7 / -2.20	390 and 394 Bank St Ottawa ON K2P 1Y5	EHS
Order No: 20200205812 Status: C Report Type: Standard Report Report Date: 10-FEB-20 Date Received: 05-FEB-20 Previous Site Name: James St Pub and Doyle Lot/Building Size: 1625 m2 Additional Info Ordered:					
Nearest Intersection: Municipality: Ottawa Client Prov/State: ON Search Radius (km): .25 X: -75.6944808 Y: 45.4130348					
108	4 of 4	ESE/241.1	75.7 / -2.20	390 and 394 Bank St Ottawa ON K2P 1Y5	EHS
Order No: 20200205812 Status: C Report Type: Standard Report Report Date: 10-FEB-20 Date Received: 05-FEB-20 Previous Site Name: James St Pub and Doyle Lot/Building Size: 1625 m2 Additional Info Ordered:					
Nearest Intersection: Municipality: Ottawa Client Prov/State: ON Search Radius (km): .25 X: -75.6944808 Y: 45.4130348					
109	1 of 1	NNE/242.7	76.9 / -0.98	Biz Point Inc. 273 Bank St Ottawa ON K2P 1X5	SCT
Established: 2004 Plant Size (ft²): Employment:					
--Details-- Description: Digital Printing SIC/NAICS Code: 323115					
110	1 of 1	SE/244.1	75.8 / -2.03	128431 Canada Inc. 429 Kent St. Ottawa ON K2P 1A5	GEN
Generator No: ON3754673 Status: Registered Approval Years: As of Dec 2017 Contam. Facility: MHSW Facility: SIC Code: SIC Description:					
PO Box No: Country: Canada Choice of Contact: Co Admin: Phone No Admin:					
Detail(s)					
Waste Class: 251 L					

Map Key	Number of Records	Direction/ Distance (m)	Elev/Diff (m)	Site	DB
Waste Class Desc:		Waste oils/sludges (petroleum based)			
111	1 of 1	NE/244.7	75.9 / -2.00	352/348/346 Somerset & 349 MacLaren Ottawa ON	EHS
Order No:	20001102002			Nearest Intersection:	Bank and Somerset
Status:	C			Municipality:	
Report Type:	Site Report			Client Prov/State:	ON
Report Date:	11/3/00			Search Radius (km):	0.25
Date Received:	11/2/00			X:	-75.695818
Previous Site Name:				Y:	45.415198
Lot/Building Size:					
Additional Info Ordered:					
112	1 of 1	SSE/245.3	75.8 / -2.08	Chinese Cdn Community News 80 Florence St Ottawa ON K1R 7W6	SCT
Established:	1979				
Plant Size (ft²):					
Employment:	9				
--Details--					
Description:	Newspaper Publishers				
SIC/NAICS Code:	511110				
113	1 of 1	ESE/245.7	75.9 / -2.00	Ottawa Cabinet Company Limited 24 Florence St Ottawa ON K2P 0W7	SCT
Established:	01-JUL-48				
Plant Size (ft²):	5000				
Employment:					
--Details--					
Description:	Showcase, Partition, Shelving and Locker Manufacturing				
SIC/NAICS Code:	337215				
Description:	Other Wood Household Furniture Manufacturing				
SIC/NAICS Code:	337123				
114	1 of 15	N/246.0	76.9 / -1.00	DRAICCHIO'S TAILORING & CLEANING 272 BANK STREET OTTAWA ON K2P 1X6	GEN
Generator No:	ON1392900			PO Box No:	
Status:				Country:	
Approval Years:	90,97,98,99,00,01,02,03,04,05,06,07,08			Choice of Contact:	
Contam. Facility:				Co Admin:	
MHSW Facility:				Phone No Admin:	
SIC Code:	9721				
SIC Description:	POWER LAUND./CLEANER				
Detail(s)					
Waste Class:	241				
Waste Class Desc:	HALOGENATED SOLVENTS				

Map Key	Number of Records	Direction/ Distance (m)	Elev/Diff (m)	Site	DB
114	2 of 15	N/246.0	76.9 / -1.00	DRAICCHIO'S TAILORING & CLEANING 12-549 272 BANK STREET OTTAWA ON K2P 1X6	GEN
Generator No:	ON1392900			PO Box No:	
Status:				Country:	
Approval Years:	92,93,94,95,96			Choice of Contact:	
Contam. Facility:				Co Admin:	
MHSW Facility:				Phone No Admin:	
SIC Code:	9721				
SIC Description:	POWER LAUND./CLEANER				
<u>Detail(s)</u>					
Waste Class:	241				
Waste Class Desc:	HALOGENATED SOLVENTS				
114	3 of 15	N/246.0	76.9 / -1.00	DRAICCHIO'S TAILORING & CLEANING 272 BANK STREET OTTAWA ON K2P 1X6	GEN
Generator No:	ON1392900			PO Box No:	
Status:				Country:	
Approval Years:	2009			Choice of Contact:	
Contam. Facility:				Co Admin:	
MHSW Facility:				Phone No Admin:	
SIC Code:	812320				
SIC Description:	Dry Cleaning and Laundry Services (except Coin-Operated)				
<u>Detail(s)</u>					
Waste Class:	241				
Waste Class Desc:	HALOGENATED SOLVENTS				
114	4 of 15	N/246.0	76.9 / -1.00	DRAICCHIO'S TAILORING & CLEANING 272 BANK STREET OTTAWA ON K2P 1X6	GEN
Generator No:	ON1392900			PO Box No:	
Status:				Country:	
Approval Years:	2010			Choice of Contact:	
Contam. Facility:				Co Admin:	
MHSW Facility:				Phone No Admin:	
SIC Code:	812320				
SIC Description:	Dry Cleaning and Laundry Services (except Coin-Operated)				
<u>Detail(s)</u>					
Waste Class:	241				
Waste Class Desc:	HALOGENATED SOLVENTS				
114	5 of 15	N/246.0	76.9 / -1.00	DRAICCHIO'S TAILORING & CLEANING 272 BANK STREET OTTAWA ON K2P 1X6	GEN
Generator No:	ON1392900			PO Box No:	
Status:				Country:	
Approval Years:	2011			Choice of Contact:	
Contam. Facility:				Co Admin:	

Map Key	Number of Records	Direction/ Distance (m)	Elev/Diff (m)	Site	DB
MHSW Facility: SIC Code: 812320 SIC Description: Dry Cleaning and Laundry Services (except Coin-Operated)				Phone No Admin:	
Detail(s)					
Waste Class: 241 Waste Class Desc: HALOGENATED SOLVENTS					
114	6 of 15	N/246.0	76.9 / -1.00	DRAICCHIO'S TAILORING & CLEANING 272 BANK STREET OTTAWA ON K2P 1X6	GEN
Generator No: ON1392900 Status: Approval Years: 2012 Contam. Facility: MHSW Facility: SIC Code: 812320 SIC Description: Dry Cleaning and Laundry Services (except Coin-Operated)				PO Box No: Country: Choice of Contact: Co Admin: Phone No Admin:	
Detail(s)					
Waste Class: 241 Waste Class Desc: HALOGENATED SOLVENTS					
114	7 of 15	N/246.0	76.9 / -1.00	7695713 canada inc. 272 BANK ST OTTAWA ON	GEN
Generator No: ON4418802 Status: Approval Years: 2012 Contam. Facility: MHSW Facility: SIC Code: 812320 SIC Description: Dry Cleaning and Laundry Services (except Coin-Operated)				PO Box No: Country: Choice of Contact: Co Admin: Phone No Admin:	
Detail(s)					
Waste Class: 241 Waste Class Desc: HALOGENATED SOLVENTS					
114	8 of 15	N/246.0	76.9 / -1.00	7695713 canada inc. 272 BANK ST OTTAWA ON	GEN
Generator No: ON4418802 Status: Approval Years: 2013 Contam. Facility: MHSW Facility: SIC Code: 812320 SIC Description: DRY CLEANING AND LAUNDRY SERVICES (EXCEPT COIN-OPERATED)				PO Box No: Country: Choice of Contact: Co Admin: Phone No Admin:	
Detail(s)					
Waste Class: 213 Waste Class Desc: PETROLEUM DISTILLATES					
114	9 of 15	N/246.0	76.9 / -1.00	7695713 canada inc. 272 BANK ST OTTAWA ON K2P1X6	GEN
Generator No: ON4418802				PO Box No:	

Map Key	Number of Records	Direction/ Distance (m)	Elev/Diff (m)	Site	DB
Status: Approval Years: 2016 Contam. Facility: No MHSW Facility: No SIC Code: 812320 SIC Description: DRY CLEANING AND LAUNDRY SERVICES (EXCEPT COIN-OPERATED)					
Country: Canada Choice of Contact: CO_ADMIN Co Admin: MANUEL ML LEBRON Phone No Admin: 6132332965 Ext.					
Detail(s)					
Waste Class: 213 Waste Class Desc: PETROLEUM DISTILLATES					
114	10 of 15	N/246.0	76.9 / -1.00	7695713 canada inc. 272 BANK ST OTTAWA ON K2P1X6	GEN
Generator No: ON4418802 Status: Approval Years: 2015 Contam. Facility: No MHSW Facility: No SIC Code: 812320 SIC Description: DRY CLEANING AND LAUNDRY SERVICES (EXCEPT COIN-OPERATED)					
PO Box No: Country: Canada Choice of Contact: CO_ADMIN Co Admin: MANUEL ML LEBRON Phone No Admin: 6132332965 Ext.					
Detail(s)					
Waste Class: 213 Waste Class Desc: PETROLEUM DISTILLATES					
114	11 of 15	N/246.0	76.9 / -1.00	7695713 canada inc. 272 BANK ST OTTAWA ON K2P1X6	GEN
Generator No: ON4418802 Status: Approval Years: 2014 Contam. Facility: No MHSW Facility: No SIC Code: 812320 SIC Description: DRY CLEANING AND LAUNDRY SERVICES (EXCEPT COIN-OPERATED)					
PO Box No: Country: Canada Choice of Contact: CO_OFFICIAL Co Admin: aida af flores de lebron Phone No Admin: 613-234-1284 Ext.					
Detail(s)					
Waste Class: 213 Waste Class Desc: PETROLEUM DISTILLATES					
114	12 of 15	N/246.0	76.9 / -1.00	7695713 canada inc. 272 BANK ST OTTAWA ON K2P1X6	GEN
Generator No: ON4418802 Status: Registered Approval Years: As of Dec 2018 Contam. Facility: MHSW Facility: SIC Code: SIC Description:					
PO Box No: Country: Canada Choice of Contact: Co Admin: Phone No Admin:					
Detail(s)					

Map Key	Number of Records	Direction/ Distance (m)	Elev/Diff (m)	Site	DB
Waste Class:		213 L			
Waste Class Desc:		Petroleum distillates			
114	13 of 15	N/246.0	76.9 / -1.00	Draicchio's Tailoring&Cleaning 272 Bank St Ottawa ON K2P1X6	CDRY
Legal Name of Company:					
Waste Quantity by Year					
Reporting Year:		2004			
Quantity of PERC (kg):		89.1			
Total Waste Water (kg):		92			
Total Waste Water (L):		-			
Total Residue (kg):		92			
Total Residue (L):		-			
Total Mix (kg):		184			
Total Mix (L):		-			
Request for Confidentiality:		No			
Reason for Confidentiality:		N/A			
114	14 of 15	N/246.0	76.9 / -1.00	Draicchio's Tailoring & Cleaning 272 Bank St Ottawa ON K2P1X6	CDRY
Legal Name of Company:					
7695713 Canada Inc.					
Waste Quantity by Year					
Reporting Year:		2018			
Quantity of PERC (kg):		152.28			
Total Waste Water (kg):		0			
Total Waste Water (L):		0			
Total Residue (kg):		0			
Total Residue (L):		0			
Total Mix (kg):		0			
Total Mix (L):		0			
Request for Confidentiality:		no			
Reason for Confidentiality:					
114	15 of 15	N/246.0	76.9 / -1.00	7695713 canada inc. 272 BANK ST OTTAWA ON K2P1X6	GEN
Generator No:		ON4418802		PO Box No:	
Status:		Registered		Country: Canada	
Approval Years:		As of Jul 2020		Choice of Contact:	
Contam. Facility:				Co Admin:	
MHSW Facility:				Phone No Admin:	
SIC Code:					
SIC Description:					
Detail(s)					
Waste Class:		213 L			
Waste Class Desc:		Petroleum distillates			
115	1 of 1	ESE/248.8	75.6 / -2.31	7, 9 and 11 Florence Street Ottawa ON	EHS

Map Key	Number of Records	Direction/ Distance (m)	Elev/Diff (m)	Site	DB
Order No: 20080208007 Status: C Report Type: Custom Report Report Date: 2/19/2008 Date Received: 2/8/2008 Previous Site Name: Lot/Building Size: Additional Info Ordered: Fire Insur. Maps And /or Site Plans					
Nearest Intersection: Municipality: Client Prov/State: ON Search Radius (km): 0.25 X: -75.694573 Y: 45.412674					
116	1 of 1	WNW/249.4	78.9 / 1.00	PIPELINE HIT 1 1/4" 487 COOPER ST,,OTTAWA,ON,K1R 5H8,CA ON	PINC
Incident ID: Incident No: 1387466 Incident Reported Dt: 5/5/2014 Type: FS-Pipeline Incident Status Code: Customer Acct Name: PIPELINE HIT 1 1/4" Incident Address: 487 COOPER ST,,OTTAWA,ON,K1R 5H8,CA Tank Status: Non Mandated Task No: Spills Action Centre: Fuel Type: Fuel Occurrence Tp: Date of Occurrence: Occurrence Start Dt: Operation Type: Pipeline Type: Regulator Type: Summary: Reported By: Affiliation: Occurrence Desc: Damage Reason: Notes:					
Fuel Category: Health Impact: Environment Impact: Property Damage: Service Interrupt: Enforce Policy: Public Relation: Pipeline System: Depth: Pipe Material: PSIG: Attribute Category: Regulator Location: Method Details:					
117	1 of 1	ENE/249.4	75.9 / -2.00	AUBUT & NADEAU SERVICES INC. 342 MCLAREN STREET OTTAWA ON K2P 0M6	GEN
Generator No: ON1785700 Status: Approval Years: 94 Contam. Facility: MHSW Facility: SIC Code: 6571 SIC Description: CAMERA/PHOTO. SUPPLY					
PO Box No: Country: Choice of Contact: Co Admin: Phone No Admin:					
Detail(s)					
Waste Class: 264 Waste Class Desc: PHOTOPROCESSING WASTES					
118	1 of 7	NNE/249.5	76.9 / -1.00	The Ottawa Xpress 396 Cooper St Suite 204 Ottawa ON K2P 2H7	SCT
Established: 1992 Plant Size (ft²):					

Map Key	Number of Records	Direction/ Distance (m)	Elev/Diff (m)	Site	DB
Employment:		15			
--Details--					
Description:		Newspaper Publishers			
SIC/NAICS Code:		511110			
118	2 of 7	NNE/249.5	76.9 / -1.00	GLASER PHARMACY LTD. 267 BANK STREET OTTAWA ON K2P 1X3	GEN
Generator No:	ON1565711			PO Box No:	
Status:				Country:	
Approval Years:	99,00,01			Choice of Contact:	
Contam. Facility:				Co Admin:	
MHSW Facility:				Phone No Admin:	
SIC Code:	6031				
SIC Description:	PHARMACIES				
Detail(s)					
Waste Class:	261				
Waste Class Desc:	PHARMACEUTICALS				
Waste Class:	312				
Waste Class Desc:	PATHOLOGICAL WASTES				
118	3 of 7	NNE/249.5	76.9 / -1.00	The Ottawa X Press - Div. of Communications Voir Inc. 396 Cooper St Suite 204 Ottawa ON K2P 2H7	SCT
Established:	1992				
Plant Size (ft²):					
Employment:	15				
--Details--					
Description:		Newspaper Publishers			
SIC/NAICS Code:		511110			
118	4 of 7	NNE/249.5	76.9 / -1.00	Communications Voir Inc. 396 Cooper St Suite 204 Ottawa ON K2P 2H7	SCT
Established:	1992				
Plant Size (ft²):					
Employment:	15				
--Details--					
Description:		Newspaper Publishers			
SIC/NAICS Code:		511110			
118	5 of 7	NNE/249.5	76.9 / -1.00	Communications Voir Inc. 396 Cooper St Suite 204 Ottawa ON K2P 2H7	SCT
Established:	2000				

Map Key	Number of Records	Direction/ Distance (m)	Elev/Diff (m)	Site	DB
Plant Size (ft²):					
Employment:		15			
--Details--					
Description:		Newspaper Publishers			
SIC/NAICS Code:		511110			
118	6 of 7	NNE/249.5	76.9 / -1.00	Ottawa X Press 396 Cooper St Suite 204 Ottawa ON K2P 2H7	SCT
Established:					
Plant Size (ft²):		14			
Employment:		14			
--Details--					
Description:		Periodical Publishers			
SIC/NAICS Code:		511120			
118	7 of 7	NNE/249.5	76.9 / -1.00	Imagnan Corp. 396 Cooper St Suite 203 Ottawa ON K2P 2H7	SCT
Established:					
Plant Size (ft²):		1995			
Employment:		5			
--Details--					
Description:		All Other Industrial Machinery Manufacturing			
SIC/NAICS Code:		333299			
119	1 of 2	ESE/249.5	74.9 / -2.93	LAI SIM LEUNG SWM - 7 FLORENCE STREET OTTAWA CITY ON K2P 0W6	CA
Certificate #:		3-1730-95-966			
Application Year:		95			
Issue Date:		2/2/96			
Approval Type:		Municipal sewage			
Status:		Received in 1995, Issued in 1996			
Application Type:					
Client Name:					
Client Address:					
Client City:					
Client Postal Code:					
Project Description:					
Contaminants:					
Emission Control:					
119	2 of 2	ESE/249.5	74.9 / -2.93	406-408 Bank St Ottawa ON K2P 1Y5	EHS
Order No:		20051004014		Nearest Intersection: Bank St & Florence St	
Status:		C		Municipality:	
Report Type:		Custom Report		Client Prov/State: ON	
Report Date:		10/13/2005		Search Radius (km): 0.25	

Map Key	Number of Records	Direction/ Distance (m)	Elev/Diff (m)	Site	DB
Date Received:	10/4/2005			X: -75.694342	
Previous Site Name:				Y: 45.412874	
Lot/Building Size:					
Additional Info Ordered:					

120	1 of 1	E/249.9	75.4 / -2.46	FRANCIS FUELS 379 WAVERLEY ST AT POLISH COMBATTANTS ASS'N BUILDING. TANK TRUCK (CARGO) OTTAWA CITY ON K2P 0W4	SPL
Ref No:	134737			Discharger Report:	
Site No:				Material Group:	
Incident Dt:	11/28/1996			Health/Env Conseq:	
Year:				Client Type:	
Incident Cause:	CONTAINER OVERFLOW			Sector Type:	
Incident Event:				Agency Involved:	
Contaminant Code:				Nearest Watercourse:	
Contaminant Name:				Site Address:	
Contaminant Limit 1:				Site District Office:	
Contam Limit Freq 1:				Site Postal Code:	
Contaminant UN No 1:				Site Region:	
Environment Impact:	NOT ANTICIPATED			Site Municipality:	20101
Nature of Impact:				Site Lot:	
Receiving Medium:	LAND			Site Conc:	
Receiving Env:				Northing:	
MOE Response:				Easting:	
Dt MOE Arvl on Scn:				Site Geo Ref Accu:	
MOE Reported Dt:	11/28/1996			Site Map Datum:	
Dt Document Closed:				SAC Action Class:	
Incident Reason:	ERROR			Source Type:	
Site Name:					
Site County/District:					
Site Geo Ref Meth:					
Incident Summary:	FRANCIS FUELS- 5 LITRES FURNACE OIL OVERFLOW TO GROUND, CONTAINED,CLEANED				
Contaminant Qty:					

Unplottable Summary

Total: 62 Unplottable sites

DB	Company Name/Site Name	Address	City	Postal
CA	OTTAWA CITY, DESIGN & CONSTRUCTION DIV.	MACLAREN ST./MCLEOD ST. (CSO)	OTTAWA CITY ON	
CA	Taggart Residential Developments Ltd.		Ottawa ON	
CA	City of Ottawa	Somerset East	Ottawa ON	
CA		Waverley Street	Ottawa ON	
CA	Nepean Street	Kent to Bank and Metcalfe to Elgin	Ottawa ON	
CA		Waverley Street	Ottawa ON	
CA	Nepean Street	Kent to Bank and Metcalfe to Elgin	Ottawa ON	
CA		Lewis St, MacDonald St, Gilmour St, and Robert St	Ottawa ON	
CA		Waverley Street	Ottawa ON	
CA		Lewis St, MacDonald St, Gilmour St & Robert St	Ottawa ON	
CA	City of Ottawa	Gilmour Street (O'Connor to Metcalfe Streets)	Ottawa ON	
CA	City of Ottawa	Bank St Bank Street from Somerset Street to Catherine Street	Ottawa ON	
CA	Taggart Residential Developments Ltd.		Ottawa ON	
CA	R.M. OF OTTAWA-CARLETON	MACLAREN ST/BANK ST/CARTIER ST	OTTAWA CITY ON	
CA	OTTAWA CITY	MACLAREN ST. COMBINED SEWERS	OTTAWA CITY ON	
CA	City of Ottawa	Somerset Street between West of Preston Street to Preston St	Ottawa ON	
CA	OSSORY CANADA INC.	PRIVATE BLDG. BANK ST.	OTTAWA CITY ON	
CA	OTTAWA CITY	LEWIS STREET	OTTAWA CITY ON	

CA	R.M. OF OTTAWA-CARLETON	GILMOUR STREET	OTTAWA CITY ON	
CA	THE DOUGLAS MACDONALD DEV. CORP.	COMMERCIAL PLAZA BANK STREET	OTTAWA CITY ON	
CA	OTTAWA CITY	COOPER ST.	OTTAWA CITY ON	
CA	MACDONALD DEVELOPMENT CORP.-PLAZA	EASEMENT-BANK STREET	OTTAWA CITY ON	
CA	Taggart Construction Limited	Mobile Facility	Ottawa ON	
CA	Taggart Residential Developments Ltd.		Ottawa ON	
CA	Taggart Residential Developments Ltd.		Ottawa ON	
CA	Taggart Residential Developments Ltd.		Ottawa ON	
CA	MACDONALD DEVELOPMENT CORP.	BANK ST.	OTTAWA CITY ON	
CA	R.M. OF OTTAWA-CARLETON	SOMERSET STREET	OTTAWA CITY ON	
CONV	Taggart Construction Limited	Bank Street	South Ottawa ON	
CONV	Taggart Construction Limited		Ottawa ON	
CONV	Loblaw Companies Limited		Ottawa ON	
EBR	Taggart Construction Limited	Mobile Facility Ottawa Ontario Ottawa	ON	
ECA	Taggart Construction Limited	Mobile Facility	Ottawa ON	K1V 8Y3
ECA	Taggart Commercial Developments Ltd.		Ottawa ON	K2P 1P9
ECA	City of Ottawa	Kent to Bank and Metcalfe to Elgin	Ottawa ON	K1P 1J1
ECA	City of Ottawa	Kent to Bank and Metcalfe to Elgin	Ottawa ON	K1P 1J1
ECA	City of Ottawa	Somerset Street East	Ottawa ON	K2G 6J8
ECA	City of Ottawa	Florence St (from Kent Street to Bank Street)	Ottawa ON	K2G 6J8
ECA	Taggart Miller Environmental Services Inc.		Ottawa ON	K2P 1P9
ECA	Taggart Miller Environmental Services Inc.		Ottawa ON	K2P 1P9
ECA	Taggart Aggregates Ltd.	Mobile Facility	Ottawa ON	K1V 8Y3

EHS		Bank St	Ottawa ON	
EHS		Bank St	Ottawa ON	
GEN	Hydro Ottawa Ltd.	Bank St	Ottawa ON	
GEN	SPIC & SPAN-VALETOR-CASH CLEANERS	BILLINGS BRIDGE PLAZA, BANK STREET C/O 1764 WOODWARD DRIVE	OTTAWA ON	K2C 0P8
OOGW	Ottawa Dairy Well		NULL ON	
PES	SHEPPARD LANDSCAPING LTD	PO BOX 8021	OTTAWA ON	K1G3H6
PES	SHEPPARD LANDSCAPING LTD	STATION T	OTTAWA ON	K1G3H6
PES	SHEPPARD LANDSCAPING LTD	PO BOX 8021	OTTAWA ON	K1G3H6
PINC	PIPELINE HIT - 1/2"	DES SOLDATES ST.,OTTAWA,ON,,CA	ON	
SPL	PIONEER PETROLEUMS LTD.	BANK STREET SOUTH PIONEER GAS STATION. SERVICE STATION	OTTAWA CITY ON	
SPL	ESSO PETROLEUM CANADA	BANK STREET SERVICE STATION	OTTAWA CITY ON	
SPL	Loblaws Properties Limited	Loblaws	Ottawa ON	
SPL	TRANSPORT TRUCK	BANK ST. BRIDGE MOTOR VEHICLE (OPERATING FLUID)	OTTAWA CITY ON	
SPL	LOBLAWS		OTTAWA CITY ON	
SPL	Taggart Aggregates Ltd.		Ottawa ON	
SPL	Taggart Construction Limited		Ottawa ON	
SPL	Enbridge Energy Distribution Inc.	McLeod St, between Lyon St and Bay St	Ottawa ON	
SPL	TAGGART SERVICES	TRAILER IN YARD TRANSPORT TRUCK (CARGO)	OTTAWA CITY ON	
SPL	OTTAWA-CARLETON, R.M. OF	KENT ST REGULATOR TO OTTAWA RIVER ON N.R.C. PROPERTY SANITARY SEWER SYSTEM	OTTAWA CITY ON	
SPL	OC TRANSPO	BANK ST. SOUTH MOTOR VEHICLE (OPERATING FLUID)	OTTAWA CITY ON	
WDS	Taggart Miller Environmental Services Inc.		Ottawa ON	K2P 1P9

Unplottable Report

Site: OTTAWA CITY, DESIGN & CONSTRUCTION DIV.
MACLAREN ST./MCLEOD ST. (CSO) OTTAWA CITY ON

Database:
CA

Certificate #: 3-0497-99-
Application Year: 99
Issue Date: 6/9/1999
Approval Type: Municipal sewage
Status: Approved
Application Type:
Client Name:
Client Address:
Client City:
Client Postal Code:
Project Description:
Contaminants:
Emission Control:

Site: Taggart Residential Developments Ltd.
Ottawa ON

Database:
CA

Certificate #: 4595-77ZKND
Application Year: 2007
Issue Date: 10/15/2007
Approval Type: Municipal and Private Sewage Works
Status: Approved
Application Type:
Client Name:
Client Address:
Client City:
Client Postal Code:
Project Description:
Contaminants:
Emission Control:

Site: City of Ottawa
Somerset East Ottawa ON

Database:
CA

Certificate #: 5307-772KSY
Application Year: 2007
Issue Date: 10/16/2007
Approval Type: Municipal and Private Sewage Works
Status: Approved
Application Type:
Client Name:
Client Address:
Client City:
Client Postal Code:
Project Description:
Contaminants:
Emission Control:

Site: Waverley Street Ottawa ON

Database:
CA

Certificate #: 0020-4J3R8L
Application Year: 00

Issue Date: 4/6/00
Approval Type: Municipal & Private water
Status: Approved
Application Type: New Certificate of Approval
Client Name: Corporation of the Regional Municipality of Ottawa-Carleton
Client Address: 111 Lisgar Street
Client City: Ottawa
Client Postal Code: K2P 2L7
Project Description: Watermains
Contaminants:
Emission Control:

Site: **Nepean Street**
Kent to Bank and Metcalfe to Elgin Ottawa ON

Database:
CA

Certificate #: 9810-5BPJ33
Application Year: 02
Issue Date: 7/8/02
Approval Type: Municipal & Private water
Status: Approved
Application Type: New Certificate of Approval
Client Name: The Corporation of the City of Ottawa
Client Address: 110 Laurier Avenue West
Client City: Ottawa
Client Postal Code: K1P 1J1
Project Description: This application is for the construction of watermains on Nepean Street from Kent Street to Bank Street and from Metcalfe Street to Elgin Street.
Contaminants:
Emission Control:

Site: **Waverley Street Ottawa ON**

Database:
CA

Certificate #: 5545-57HJZ7
Application Year: 02
Issue Date: 2/19/02
Approval Type: Municipal & Private sewage
Status: Approved
Application Type: New Certificate of Approval
Client Name: City of Ottawa
Client Address: 110 Laurier Avenue West
Client City: City of Ottawa
Client Postal Code: K1P 1J1
Project Description: This application is for the replacement of combined sewers on Waverley Street from Robert Street to Queen Elizabeth Driveway, in the City of Ottawa.
Contaminants:
Emission Control:

Site: **Nepean Street**
Kent to Bank and Metcalfe to Elgin Ottawa ON

Database:
CA

Certificate #: 6059-5BPHX4
Application Year: 02
Issue Date: 7/8/02
Approval Type: Municipal & Private sewage
Status: Approved
Application Type: New Certificate of Approval
Client Name: The Corporation of the City of Ottawa
Client Address: 110 Laurier Avenue West
Client City: Ottawa
Client Postal Code: K1P 1J1
Project Description: This application is for the construction of combined storm and sanitary sewers on Nepean Street from Kent Street to Bank Street, and from Metcalfe Street to Elgin Street.
Contaminants:
Emission Control:

Site: Lewis St, MacDonald St, Gilmour St, and Robert St Ottawa ON

Database:
CA

Certificate #: 2865-4X3HKA
Application Year: 01
Issue Date: 5/31/01
Approval Type: Municipal & Private water
Status: Approved
Application Type: New Certificate of Approval
Client Name: Corporation of the City of Ottawa
Client Address: 111 Sussex Drive, 7th Floor
Client City: Ottawa
Client Postal Code: K1N 5A1
Project Description: This application is for the reconstruction of watermain and appurtenances in Lewis Street, MacDonald Street, Gilmour Street, Waverley Street and Robert Street.
Contaminants:
Emission Control:

Site: Waverley Street Ottawa ON

Database:
CA

Certificate #: 2252-4L5L5A
Application Year: 00
Issue Date: 6/14/00
Approval Type: Municipal & Private sewage
Status: Approved
Application Type: New Certificate of Approval
Client Name: Corporation of the City of Ottawa
Client Address: 111 Sussex Drive, 7th Floor
Client City: Ottawa
Client Postal Code: K1N 5A1
Project Description: Combined Sewers
Contaminants:
Emission Control:

Site: Lewis St, MacDonald St, Gilmour St & Robert St Ottawa ON

Database:
CA

Certificate #: 2454-4X3N3J
Application Year: 01
Issue Date: 5/31/01
Approval Type: Municipal & Private sewage
Status: Approved
Application Type: New Certificate of Approval
Client Name: Corporation of the City of Ottawa
Client Address: 111 Sussex Drive, 7th Floor
Client City: Ottawa
Client Postal Code: K1N 5A1
Project Description: This application is for the reconstruction of combined sewers in Lewis Street, MacDonald Street, Gilmour Street and Robert Street.
Contaminants:
Emission Control:

Site: City of Ottawa
Gilmour Street (O'Connor to Metcalfe Streets) Ottawa ON

Database:
CA

Certificate #: 6597-5PZN2S
Application Year: 2003
Issue Date: 8/8/2003
Approval Type: Municipal and Private Sewage Works
Status: Approved
Application Type:
Client Name:

Client Address:
Client City:
Client Postal Code:
Project Description:
Contaminants:
Emission Control:

Site: **City of Ottawa**
Bank St Bank Street from Somerset Street to Catherine Street Ottawa ON

Database:
CA

Certificate #: 7054-7L4LKY
Application Year: 2008
Issue Date: 11/28/2008
Approval Type: Municipal and Private Sewage Works
Status: Approved
Application Type:
Client Name:
Client Address:
Client City:
Client Postal Code:
Project Description:
Contaminants:
Emission Control:

Site: **Taggart Residential Developments Ltd.**
Ottawa ON

Database:
CA

Certificate #: 7167-6SJU4P
Application Year: 2006
Issue Date: 8/17/2006
Approval Type: Municipal and Private Sewage Works
Status: Approved
Application Type:
Client Name:
Client Address:
Client City:
Client Postal Code:
Project Description:
Contaminants:
Emission Control:

Site: **R.M. OF OTTAWA-CARLETON**
MACLAREN ST/BANK ST/CARTIER ST OTTAWA CITY ON

Database:
CA

Certificate #: 7-0590-97-
Application Year: 97
Issue Date: 7/7/1997
Approval Type: Municipal water
Status: Approved
Application Type:
Client Name:
Client Address:
Client City:
Client Postal Code:
Project Description:
Contaminants:
Emission Control:

Site: **OTTAWA CITY**
MACLAREN ST. COMBINED SEWERS OTTAWA CITY ON

Database:
CA

Certificate #: 3-0270-97-
Application Year: 97

Issue Date: 5/7/1997
Approval Type: Municipal sewage
Status: Approved
Application Type:
Client Name:
Client Address:
Client City:
Client Postal Code:
Project Description:
Contaminants:
Emission Control:

Site: **City of Ottawa**
Somerset Street between West of Preston Street to Preston St Ottawa ON

Database:
CA

Certificate #: 8215-89TKG8
Application Year: 2010
Issue Date: 10/8/2010
Approval Type: Municipal and Private Sewage Works
Status: Approved
Application Type:
Client Name:
Client Address:
Client City:
Client Postal Code:
Project Description:
Contaminants:
Emission Control:

Site: **OSSORY CANADA INC.**
PRIVATE BLDG. BANK ST. OTTAWA CITY ON

Database:
CA

Certificate #: 3-0515-87-
Application Year: 87
Issue Date: 4/23/1987
Approval Type: Municipal sewage
Status: Approved
Application Type:
Client Name:
Client Address:
Client City:
Client Postal Code:
Project Description:
Contaminants:
Emission Control:

Site: **OTTAWA CITY**
LEWIS STREET OTTAWA CITY ON

Database:
CA

Certificate #: 3-0978-95-
Application Year: 95
Issue Date: 9/18/1995
Approval Type: Municipal sewage
Status: Approved
Application Type:
Client Name:
Client Address:
Client City:
Client Postal Code:
Project Description:
Contaminants:
Emission Control:

Site: R.M. OF OTTAWA-CARLETON
GILMOUR STREET OTTAWA CITY ON

Database:
CA

Certificate #: 7-0854-87-
Application Year: 87
Issue Date: 6/19/1987
Approval Type: Municipal water
Status: Approved
Application Type:
Client Name:
Client Address:
Client City:
Client Postal Code:
Project Description:
Contaminants:
Emission Control:

Site: THE DOUGLAS MACDONALD DEV. CORP.
COMMERCIAL PLAZA BANK STREET OTTAWA CITY ON

Database:
CA

Certificate #: 7-1304-86-
Application Year: 86
Issue Date: 10/28/1986
Approval Type: Municipal water
Status: Approved
Application Type:
Client Name:
Client Address:
Client City:
Client Postal Code:
Project Description:
Contaminants:
Emission Control:

Site: OTTAWA CITY
COOPER ST. OTTAWA CITY ON

Database:
CA

Certificate #: 3-1897-88-
Application Year: 88
Issue Date: 10/14/1988
Approval Type: Municipal sewage
Status: Approved
Application Type:
Client Name:
Client Address:
Client City:
Client Postal Code:
Project Description:
Contaminants:
Emission Control:

Site: MACDONALD DEVELOPMENT CORP.-PLAZA
EASEMENT-BANK STREET OTTAWA CITY ON

Database:
CA

Certificate #: 3-1864-86-
Application Year: 86
Issue Date: 12/19/1986
Approval Type: Municipal sewage
Status: Approved
Application Type:
Client Name:
Client Address:
Client City:
Client Postal Code:
Project Description:

Contaminants:
Emission Control:

Site: *Taggart Construction Limited*
Mobile Facility Ottawa ON

Database:
CA

Certificate #: 0636-7KEL2F
Application Year: 2008
Issue Date: 11/19/2008
Approval Type: Air
Status: Approved
Application Type:
Client Name:
Client Address:
Client City:
Client Postal Code:
Project Description:
Contaminants:
Emission Control:

Site: *Taggart Residential Developments Ltd.*
Ottawa ON

Database:
CA

Certificate #: 1047-6MPLMW
Application Year: 2006
Issue Date: 3/24/2006
Approval Type: Municipal and Private Sewage Works
Status: Approved
Application Type:
Client Name:
Client Address:
Client City:
Client Postal Code:
Project Description:
Contaminants:
Emission Control:

Site: *Taggart Residential Developments Ltd.*
Ottawa ON

Database:
CA

Certificate #: 1090-89DRC4
Application Year: 2010
Issue Date: 9/23/2010
Approval Type: Municipal and Private Sewage Works
Status: Approved
Application Type:
Client Name:
Client Address:
Client City:
Client Postal Code:
Project Description:
Contaminants:
Emission Control:

Site: *Taggart Residential Developments Ltd.*
Ottawa ON

Database:
CA

Certificate #: 0092-6MUKH2
Application Year: 2006
Issue Date: 3/13/2006
Approval Type: Municipal and Private Sewage Works
Status: Revoked and/or Replaced
Application Type:

Client Name:
Client Address:
Client City:
Client Postal Code:
Project Description:
Contaminants:
Emission Control:

Site: **MACDONALD DEVELOPMENT CORP.**
BANK ST. OTTAWA CITY ON

Database:
CA

Certificate #: 3-1072-88-
Application Year: 88
Issue Date: 9/28/1988
Approval Type: Municipal sewage
Status: Approved
Application Type:
Client Name:
Client Address:
Client City:
Client Postal Code:
Project Description:
Contaminants:
Emission Control:

Site: **R.M. OF OTTAWA-CARLETON**
SOMERSET STREET OTTAWA CITY ON

Database:
CA

Certificate #: 7-0096-88-
Application Year: 88
Issue Date: 2/10/1988
Approval Type: Municipal water
Status: Approved
Application Type:
Client Name:
Client Address:
Client City:
Client Postal Code:
Project Description:
Contaminants:
Emission Control:

Site: **Taggart Construction Limited**
Bank Street South Ottawa ON

Database:
CONV

File No: 010503
Crown Brief No:
Court Location:
Publication City:
Publication Title:
Act:
Act(s):
First Matter:
Second Matter:
Investigation 1:
Investigation 2:
Penalty Imposed:
Description:

Location:
Region:
Ministry District:

On December 3, 2009, Taggart Construction Limited pleaded guilty to one violation under the Ontario Water Resources Act for failing to comply with a Provincial Officer Order to submit weekly water taking records showing daily water taking volumes. The company was contracted to install municipal services for the Findlay Creek Subdivision located on Bank Street in South Ottawa. A ministry inspection of the construction site in the fall of 2007 revealed concerns with water taking activities and a Provincial Officer Order was issued. One of the requirements of the Order, related to keeping accurate water taking records and submitting them to the ministry, was not complied with. The company was charged following an investigation by the ministry's Investigations and Enforcement Branch and was fined \$5,000 plus victim fine surcharge. The company was given 30 days to pay the

Background:
URL:

fine.

Additional Details

Publication Date:
Count: 1
Act: Provincial Officer Order
Regulation:
Section:
Act/Regulation/Section: Provincial Officer Order
Date of Offence:
Date of Conviction:
Date Charged: December 3, 2009
Charge Disposition: fine, victim fine surcharge
Fine: \$5,000
Synopsis:

Site: **Taggart Construction Limited**
Ottawa ON

Database:
CONV

File No: 012802

Location:
Region:
Ministry District:

Crown Brief No:
Court Location:
Publication City:
Publication Title:
Act:
Act(s):
First Matter:
Second Matter:
Investigation 1:
Investigation 2:
Penalty Imposed:
Description:

Taggart Construction Limited, Paterson Group Inc. and Robert Passmore have been fined \$5,000 each, totalling \$15,000 plus a victim fine surcharge, after pleading guilty on January 15, 2009 to violations under the Ontario Water Resources Act. Taggart Construction Limited and Paterson Group Inc. were convicted of failing to comply with a Provincial Officer Order by taking more than 50,000 litres of water per day, and Mr. Passmore was convicted of giving false or misleading information to the ministry. The parties were given six months to pay the fine. The Court heard that Taggart Construction Limited was contracted by a developer to install municipal services at a subdivision in Ottawa which required dewatering activities. After being issued a Provincial Officer Order to restrict water taking activities to below 50,000 litres per day until a permit had been obtained, Taggart hired Paterson Group Inc. to submit an application for the permit. Taggart then pumped over 50,000 litres of water based on information provided by Paterson Group employee, Mr. Passmore, that the go ahead to pump had been given when a permit had yet to be issued. In an interview with ministry investigators, Mr. Passmore denied giving Taggart verbal approval to pump in excess of 50,000 litres per day. Taggart Construction Limited, Paterson Group Inc. and Mr. Passmore were charged following an investigation by the Ministry of the Environment's Investigations and Enforcement Branch.

Background:
URL:

Additional Details

Publication Date:
Count: 1
Act: OWRA
Regulation:
Section:
Act/Regulation/Section: OWRA
Date of Offence:
Date of Conviction:
Date Charged: January 15, 2009
Charge Disposition: fine, victim fine surcharge
Fine: \$5,000
Synopsis:

Site: **Loblaw Companies Limited**

Database:
CONV

Ottawa ON

File No: 097267
Crown Brief No:
Court Location:
Publication City:
Publication Title:
Act:
Act(s):
First Matter:
Second Matter:
Investigation 1:
Investigation 2:
Penalty Imposed:
Description:

Location:
Region:
Ministry District:

On April 19, 2011, Loblaw Companies Limited/Les Compagnies Loblaw Limitee pleaded guilty to one violation under the Environmental Protection Act for causing the discharge of a refrigerant into the air within a building or into the natural environment. The Court heard that the company owns and operates a property in Ottawa. The company uses a refrigeration contractor to install, maintain and service the equipment at this location. During such work, a release of refrigerant was reported to the ministry. The release was inside a building that was vented via exhaust fans to the natural environment. The refrigerant contains hydrochlorofluorocarbon and is considered an ozone depleting substance. The company was charged following an investigation by the ministry's Investigations and Enforcement Branch. The company was fined \$30,000 plus a victim fine surcharge and was given 30 days to pay the fine.

Background:
URL:

Additional Details

Publication Date:
Count: 1
Act: EPA
Regulation:
Section:
Act/Regulation/Section: EPA
Date of Offence:
Date of Conviction:
Date Charged: April 19, 2011
Charge Disposition: fine, victim fine surcharge
Fine: \$30,000
Synopsis:

Site: **Taggart Construction Limited**
Mobile Facility Ottawa Ontario Ottawa ON

Database:
EBR

EBR Registry No: IA07E0165
Ministry Ref No: 8556-6XWUA3
Notice Type: Instrument Decision
Notice Stage:
Notice Date: December 09, 2008
Proposal Date: January 30, 2007
Year: 2007

Decision Posted:
Exception Posted:
Section:
Act 1:
Act 2:
Site Location Map:

Instrument Type: (EPA s. 9) - Approval for discharge into the natural environment other than water (i.e. Air)

Off Instrument Name:
Posted By:
Company Name: Taggart Construction Limited
Site Address:
Location Other:
Proponent Name:
Proponent Address: 3187 Albion Rd S, Ottawa Ontario, K1V 8Y3
Comment Period:
URL:

Site Location Details:
Mobile Facility Ottawa Ontario Ottawa

Site: Taggart Construction Limited
Mobile Facility Ottawa ON K1V 8Y3

Database:
ECA

Approval No: 0636-7KEL2F
Approval Date: 2008-11-19
Status: Approved
Record Type: ECA
Link Source: IDS
SWP Area Name:
Approval Type: ECA-AIR
Project Type: AIR
Address: Mobile Facility
Full Address:
Full PDF Link: <https://www.accessenvironment.ene.gov.on.ca/instruments/8556-6XWUA3-14.pdf>

MOE District:
City:
Longitude:
Latitude:
Geometry X:
Geometry Y:

Site: Taggart Commercial Developments Ltd.
Ottawa ON K2P 1P9

Database:
ECA

Approval No: 7279-9A3ND2
Approval Date: 2013-07-31
Status: Approved
Record Type: ECA
Link Source: IDS
SWP Area Name:
Approval Type: ECA-MUNICIPAL AND PRIVATE SEWAGE WORKS
Project Type: MUNICIPAL AND PRIVATE SEWAGE WORKS
Address:
Full Address:
Full PDF Link: <https://www.accessenvironment.ene.gov.on.ca/instruments/8903-99ELG5-14.pdf>

MOE District:
City:
Longitude:
Latitude:
Geometry X:
Geometry Y:

Site: City of Ottawa
Kent to Bank and Metcalfe to Elgin Ottawa ON K1P 1J1

Database:
ECA

Approval No: 9810-5BPJ33
Approval Date: 2002-07-08
Status: Approved
Record Type: ECA
Link Source: IDS
SWP Area Name:
Approval Type: ECA-Municipal and Private Water Works
Project Type: Municipal and Private Water Works
Address: Kent to Bank and Metcalfe to Elgin
Full Address:
Full PDF Link:

MOE District:
City:
Longitude:
Latitude:
Geometry X:
Geometry Y:

Site: City of Ottawa
Kent to Bank and Metcalfe to Elgin Ottawa ON K1P 1J1

Database:
ECA

Approval No: 6059-5BPHX4
Approval Date: 2002-07-08
Status: Approved
Record Type: ECA
Link Source: IDS
SWP Area Name:
Approval Type: ECA-MUNICIPAL AND PRIVATE SEWAGE WORKS
Project Type: MUNICIPAL AND PRIVATE SEWAGE WORKS
Address: Kent to Bank and Metcalfe to Elgin
Full Address:
Full PDF Link: <https://www.accessenvironment.ene.gov.on.ca/instruments/6383-5BHRYF-14.pdf>

MOE District:
City:
Longitude:
Latitude:
Geometry X:
Geometry Y:

Site: City of Ottawa
Somerset Street East Ottawa ON K2G 6J8

Database:
ECA

Approval No: 3942-777HUK **MOE District:**

Approval Date: 2007-09-19
Status: Approved
Record Type: ECA
Link Source: IDS
SWP Area Name:
Approval Type: ECA-Municipal Drinking Water Systems
Project Type: Municipal Drinking Water Systems
Address: Somerset Street East
Full Address:
Full PDF Link:

City:
Longitude:
Latitude:
Geometry X:
Geometry Y:

Site: *City of Ottawa*
Florence St (from Kent Street to Bank Street) Ottawa ON K2G 6J8

Database:
ECA

Approval No: 7198-B76NXJ
Approval Date: 2018-12-13
Status: Approved
Record Type: ECA
Link Source: IDS
SWP Area Name:
Approval Type: ECA-MUNICIPAL AND PRIVATE SEWAGE WORKS
Project Type: MUNICIPAL AND PRIVATE SEWAGE WORKS
Address: Florence St (from Kent Street to Bank Street)
Full Address:
Full PDF Link: <https://www.accessenvironment.ene.gov.on.ca/instruments/6425-B6ZKDX-13.pdf>

MOE District:
City:
Longitude:
Latitude:
Geometry X:
Geometry Y:

Site: *Taggart Miller Environmental Services Inc.*
Ottawa ON K2P 1P9

Database:
ECA

Approval No: 4742-B3ULFF
Approval Date: 2019-03-07
Status: Approved
Record Type: ECA
Link Source: IDS
SWP Area Name:
Approval Type: ECA-INDUSTRIAL SEWAGE WORKS
Project Type: INDUSTRIAL SEWAGE WORKS
Address:
Full Address:
Full PDF Link: <https://www.accessenvironment.ene.gov.on.ca/instruments/9364-AW7KFR-13.pdf>

MOE District:
City:
Longitude:
Latitude:
Geometry X:
Geometry Y:

Site: *Taggart Miller Environmental Services Inc.*
Ottawa ON K2P 1P9

Database:
ECA

Approval No: 2172-BAGR2C
Approval Date: 2019-10-07
Status: Approved
Record Type: ECA
Link Source: IDS
SWP Area Name:
Approval Type: ECA-AIR
Project Type: AIR
Address:
Full Address:
Full PDF Link: <https://www.accessenvironment.ene.gov.on.ca/instruments/0412-AW7KNR-14.pdf>

MOE District:
City:
Longitude:
Latitude:
Geometry X:
Geometry Y:

Site: *Taggart Aggregates Ltd.*
Mobile Facility Ottawa ON K1V 8Y3

Database:
ECA

Approval No: 2795-BB6LGF
Approval Date: 2019-09-03
Status: Approved
Record Type: ECA

MOE District:
City:
Longitude:
Latitude:

Link Source: IDS **Geometry X:**
SWP Area Name: **Geometry Y:**
Approval Type: ECA-AIR
Project Type: AIR
Address: Mobile Facility
Full Address:
Full PDF Link: <https://www.accessenvironment.ene.gov.on.ca/instruments/1998-B6BKSQ-14.pdf>

Site: **Bank St Ottawa ON** **Database:**
EHS

Order No: 20031121005 **Nearest Intersection:** See Faxed Map
Status: C **Municipality:**
Report Type: Basic Report **Client Prov/State:** ON
Report Date: 11/25/03 **Search Radius (km):** 0.50
Date Received: 11/21/03 **X:** -75.654252
Previous Site Name: **Y:** 45.363635
Lot/Building Size:
Additional Info Ordered:

Site: **Bank St Ottawa ON** **Database:**
EHS

Order No: 20060427021 **Nearest Intersection:**
Status: C **Municipality:**
Report Type: Custom Report **Client Prov/State:** ON
Report Date: 5/5/2006 **Search Radius (km):** 0.25
Date Received: 4/26/2006 **X:** -75.670288
Previous Site Name: **Y:** 45.364953
Lot/Building Size:
Additional Info Ordered:

Site: **Hydro Ottawa Ltd.** **Database:**
Bank St Ottawa ON **GEN**

Generator No: ON8798860 **PO Box No:**
Status: **Country:**
Approval Years: 03,04 **Choice of Contact:**
Contam. Facility: **Co Admin:**
MHSW Facility: **Phone No Admin:**
SIC Code:
SIC Description:

Site: **SPIC & SPAN-VALETOR-CASH CLEANERS** **Database:**
BILLINGS BRIDGE PLAZA, BANK STREET C/O 1764 WOODWARD DRIVE OTTAWA ON K2C 0P8 **GEN**

Generator No: ON0573413 **PO Box No:**
Status: **Country:**
Approval Years: 86,87,88 **Choice of Contact:**
Contam. Facility: **Co Admin:**
MHSW Facility: **Phone No Admin:**
SIC Code: 9721
SIC Description: POWER LAUND./CLEANERS

Detail(s)

Waste Class: 241
Waste Class Desc: HALOGENATED SOLVENTS

Site: **Ottawa Dairy Well** **Database:**
NULL ON **OOGW**

Licence No: N000085 **Well Compl:** 21017

Well ID:	21285	County:	Ottawa/Carleton
Well Compl ID:	21017	Block:	NULL
W Class ID:	NULL	Lot:	NULL
UWI Code:	N000085	Conc:	NULL
Permit Date:	NULL	Surface Lat NAD83:	NULL
Depth(m):	NULL	Surface Long NAD83:	NULL
Well Pool:	NULL	Bottom Lat NAD83:	NULL
Completion Date:	NULL	Bottom Long NAD83:	NULL
Depth Reached:	NULL	Lot Sides (m):	NULL X
Capped Date:	NULL	E/W (m):	NULL X
Class ID:		Latitude Nad27:	
DB Source:		Longitude Nad27:	
Status as of:	June 2020	bottom lat27:	
Start Date:	NULL	bottom long27:	
SPUD Date:	NULL	Lateral:	No
Class:	NULL	Accuracy:	NULL
Grnd Elev:	NULL	Method:	NULL
KB Elev:	NULL	Parent:	NULL
TVD:	NULL	Prod Top:	NULL
PBTD:	NULL	Prod Bot:	NULL
TD Form:	NULL	PROPD Depth:	NULL
Workover D:	NULL	Location Method:	NULL
Operator:	Unknown	Location Accuracy:	Unknown
Township:	NULL	Dt Obtained:	NULL
Well Name:	Ottawa Dairy Well		
Target:	NULL		
Target Desc:			
Well Status Type:	Location		
Status Type Desc:	A LOCATION FOR WHICH MINISTRY RECORDS INDICATE A WELL HAS BEEN DRILLED BUT FOR WHICH NO STATUS INFORMATION IS AVAILABLE		
Well Status Mode:	Unknown		
Status Mode Desc:			
Classification:			
Classification Desc:			
Cement Rec:	NULL		
Comments:	NULL		

Site: SHEPPARD LANDSCAPING LTD **Database:** PES
 PO BOX 8021 OTTAWA ON K1G3H6

Detail Licence No:	02-01-04466-0	Operator Box:	
Licence No:	04466	Operator Class:	
Status:		Operator No:	
Approval Date:		Operator Type:	
Report Source:	Legacy Licenses (Excluding TS)	Oper Area Code:	613
Licence Type:	Operator	Oper Phone No:	2763689
Licence Type Code:	02	Operator Ext:	
Licence Class:	01	Operator Lot:	
Licence Control:	0	Oper Concession:	
Latitude:		Operator Region:	4
Longitude:		Operator District:	
Lot:		Operator County:	15
Concession:		Op Municipality:	
Region:	4	Post Office Box:	
District:		MOE District:	
County:	15	SWP Area Name:	
Trade Name:			
PDF Link:			

Site: SHEPPARD LANDSCAPING LTD **Database:** PES
 STATION T OTTAWA ON K1G3H6

Detail Licence No:		Operator Box:	8021
Licence No:		Operator Class:	
Status:		Operator No:	
Approval Date:		Operator Type:	
Report Source:		Oper Area Code:	
Licence Type:	Operator	Oper Phone No:	

Licence Type Code: 02
Licence Class:
Licence Control:
Latitude:
Longitude:
Lot:
Concession:
Region:
District:
County:
Trade Name:
PDF Link:

Operator Ext:
Operator Lot:
Oper Concession:
Operator Region:
Operator District:
Operator County:
Op Municipality:
Post Office Box:
MOE District:
SWP Area Name:

Site: SHEPPARD LANDSCAPING LTD
PO BOX 8021 OTTAWA ON K1G3H6

Database:
[PES](#)

Detail Licence No:
Licence No: 04466
Status:
Approval Date:
Report Source: Legacy Licenses (Excluding TS)
Licence Type: Operator
Licence Type Code: 01
Licence Class: 06
Licence Control:
Latitude:
Longitude:
Lot:
Concession:
Region:
District:
County:
Trade Name:
PDF Link:

Operator Box:
Operator Class:
Operator No:
Operator Type:
Oper Area Code: 613
Oper Phone No: 2763689
Operator Ext:
Operator Lot:
Oper Concession:
Operator Region:
Operator District:
Operator County:
Op Municipality:
Post Office Box:
MOE District:
SWP Area Name:

Site: PIPELINE HIT - 1/2"
DES SOLDATES ST.,OTTAWA,ON,,CA ON

Database:
[PINC](#)

Incident ID:
Incident No: 1923654
Incident Reported Dt: 8/16/2016
Type: FS-Pipeline Incident
Status Code:
Customer Acct Name: PIPELINE HIT - 1/2"
Incident Address: DES SOLDATES ST.,OTTAWA,ON,,CA
Tank Status: Non Mandated
Task No:
Spills Action Centre:
Fuel Type:
Fuel Occurrence Tp:
Date of Occurrence:
Occurrence Start Dt:
Operation Type:
Pipeline Type:
Regulator Type:
Summary:
Reported By:
Affiliation:
Occurrence Desc:
Damage Reason:
Notes:

Fuel Category:
Health Impact:
Environment Impact:
Property Damage:
Service Interrupt:
Enforce Policy:
Public Relation:
Pipeline System:
Depth:
Pipe Material:
PSIG:
Attribute Category:
Regulator Location:
Method Details:

Site: PIONEER PETROLEUMS LTD.
BANK STREET SOUTH PIONEER GAS STATION. SERVICE STATION OTTAWA CITY ON

Database:
[SPL](#)

Ref No: 137358
Site No:
Incident Dt: 2/20/1997
Year:
Incident Cause: CONTAINER OVERFLOW
Incident Event:
Contaminant Code:
Contaminant Name:
Contaminant Limit 1:
Contam Limit Freq 1:
Contaminant UN No 1:
Environment Impact: NOT ANTICIPATED
Nature of Impact:
Receiving Medium: LAND
Receiving Env:
MOE Response:
Dt MOE Arvl on Scn:
MOE Reported Dt: 2/20/1997
Dt Document Closed:
Incident Reason: ERROR
Site Name:
Site County/District:
Site Geo Ref Meth:
Incident Summary: PIONEER PETROLEUMS-4L GASOLINE TO GROUND,UNSAFESPILL RESPONSE BY STAFF.
Contaminant Qty:

Discharger Report:
Material Group:
Health/Env Conseq:
Client Type:
Sector Type:
Agency Involved:
Nearest Watercourse:
Site Address:
Site District Office:
Site Postal Code:
Site Region:
Site Municipality: 20101
Site Lot:
Site Conc:
Northing:
Easting:
Site Geo Ref Accu:
Site Map Datum:
SAC Action Class:
Source Type:

Site: **ESSO PETROLEUM CANADA**
BANK STREET SERVICE STATION OTTAWA CITY ON

Database:
SPL

Ref No: 147934
Site No:
Incident Dt: 10/16/1997
Year:
Incident Cause: PIPE/HOSE LEAK
Incident Event:
Contaminant Code:
Contaminant Name:
Contaminant Limit 1:
Contam Limit Freq 1:
Contaminant UN No 1:
Environment Impact: NOT ANTICIPATED
Nature of Impact:
Receiving Medium: LAND
Receiving Env:
MOE Response:
Dt MOE Arvl on Scn:
MOE Reported Dt: 10/16/1997
Dt Document Closed:
Incident Reason: DAMAGE BY MOVING EQUIPMENT
Site Name:
Site County/District:
Site Geo Ref Meth:
Incident Summary: ESSO SERVICE STATION: 40 L GASOLINE TO GROUND
Contaminant Qty:

Discharger Report:
Material Group:
Health/Env Conseq:
Client Type:
Sector Type:
Agency Involved:
Nearest Watercourse:
Site Address:
Site District Office:
Site Postal Code:
Site Region:
Site Municipality: 20101
Site Lot:
Site Conc:
Northing:
Easting:
Site Geo Ref Accu:
Site Map Datum:
SAC Action Class:
Source Type:

Site: **Loblaws Properties Limited**
Loblaws Ottawa ON

Database:
SPL

Ref No: 2287-7FNKE6
Site No:
Incident Dt:
Year:
Incident Cause: Discharge or Emission to Air
Incident Event:
Contaminant Code: 38
Contaminant Name: FREON R-22 (CFC)
Contaminant Limit 1:

Discharger Report:
Material Group:
Health/Env Conseq:
Client Type:
Sector Type: Other
Agency Involved:
Nearest Watercourse:
Site Address:
Site District Office: Ottawa

Contam Limit Freq 1:		Site Postal Code:	
Contaminant UN No 1:		Site Region:	
Environment Impact:	Not Anticipated	Site Municipality:	Ottawa
Nature of Impact:	Air Pollution	Site Lot:	
Receiving Medium:		Site Conc:	
Receiving Env:		Northing:	NA
MOE Response:	No Field Response	Easting:	NA
Dt MOE Arvl on Scn:		Site Geo Ref Accu:	
MOE Reported Dt:	6/16/2008	Site Map Datum:	
Dt Document Closed:	9/8/2008	SAC Action Class:	Air Spills - Gases and Vapours
Incident Reason:	Equipment Failure - Malfunction of system components	Source Type:	
Site Name:	Loblaws		
Site County/District:			
Site Geo Ref Meth:			
Incident Summary:	Loblaws, 625 lb of R22 released to atmosphere.		
Contaminant Qty:	625 lb		

Site: TRANSPORT TRUCK **Database:** SPL
BANK ST. BRIDGE MOTOR VEHICLE (OPERATING FLUID) OTTAWA CITY ON

Ref No:	88427	Discharger Report:	
Site No:		Material Group:	
Incident Dt:	7/13/1993	Health/Env Conseq:	
Year:		Client Type:	
Incident Cause:	PIPE/HOSE LEAK	Sector Type:	
Incident Event:		Agency Involved:	
Contaminant Code:		Nearest Watercourse:	
Contaminant Name:		Site Address:	
Contaminant Limit 1:		Site District Office:	
Contam Limit Freq 1:		Site Postal Code:	
Contaminant UN No 1:		Site Region:	
Environment Impact:	POSSIBLE	Site Municipality:	20101
Nature of Impact:	Soil contamination	Site Lot:	
Receiving Medium:	LAND	Site Conc:	
Receiving Env:		Northing:	
MOE Response:		Easting:	FIRE DEPT
Dt MOE Arvl on Scn:		Site Geo Ref Accu:	
MOE Reported Dt:	7/13/1993	Site Map Datum:	
Dt Document Closed:		SAC Action Class:	
Incident Reason:	CORROSION	Source Type:	
Site Name:			
Site County/District:			
Site Geo Ref Meth:			
Incident Summary:	HYDRAULIC OIL LEAK FROM UNIDENTIFIED TRANSPORT TRUCK TO BANK ST. BRIDGE		
Contaminant Qty:			

Site: LOBLAWS **Database:** SPL
OTTAWA CITY ON

Ref No:	49925	Discharger Report:	
Site No:		Material Group:	
Incident Dt:	5/1/1991	Health/Env Conseq:	
Year:		Client Type:	
Incident Cause:	PIPE/HOSE LEAK	Sector Type:	
Incident Event:		Agency Involved:	
Contaminant Code:		Nearest Watercourse:	
Contaminant Name:		Site Address:	
Contaminant Limit 1:		Site District Office:	
Contam Limit Freq 1:		Site Postal Code:	
Contaminant UN No 1:		Site Region:	
Environment Impact:	POSSIBLE	Site Municipality:	20101
Nature of Impact:	Water course or lake	Site Lot:	
Receiving Medium:	LAND	Site Conc:	
Receiving Env:		Northing:	
MOE Response:		Easting:	
Dt MOE Arvl on Scn:		Site Geo Ref Accu:	

MOE Reported Dt: 5/1/1991
Dt Document Closed:
Incident Reason: OVERSTRESS/OVERPRESSURE
Site Name:
Site County/District:
Site Geo Ref Meth:
Incident Summary:
Contaminant Qty:

Site Map Datum:
SAC Action Class:
Source Type:

LOBLAWS - HYDRAULIC OIL TO GROUND AND CATCHBASIN FROM BROKEN HOSE

Site: Taggart Aggregates Ltd.
Ottawa ON

Database:
SPL

Ref No: 6604-BAFN75
Site No: NA
Incident Dt: 3/20/2019
Year:
Incident Cause:
Incident Event:
Contaminant Code:
Contaminant Name:
Contaminant Limit 1:
Contam Limit Freq 1:
Contaminant UN No 1:
Environment Impact:
Nature of Impact:
Receiving Medium:
Receiving Env:
MOE Response: No
Dt MOE Arvl on Scn:
MOE Reported Dt: 3/20/2019
Dt Document Closed: 3/22/2019
Incident Reason:
Site Name: Fernbank Quarry<UNOFFICIAL>
Site County/District:
Site Geo Ref Meth:
Incident Summary: Quarry blast causing rattling at residential properties
Contaminant Qty:

Discharger Report:
Material Group:
Health/Env Conseq: 0 - No Impact
Client Type: Corporation
Sector Type:
Agency Involved:
Nearest Watercourse:
Site Address:
Site District Office: Ottawa
Site Postal Code:
Site Region: Eastern
Site Municipality: Ottawa
Site Lot:
Site Conc:
Northing:
Easting:
Site Geo Ref Accu:
Site Map Datum:
SAC Action Class:
Source Type:

Site: Taggart Construction Limited
Ottawa ON

Database:
SPL

Ref No: 7584-BB3KRQ
Site No: NA
Incident Dt: 4/4/2019
Year:
Incident Cause:
Incident Event:
Contaminant Code:
Contaminant Name:
Contaminant Limit 1:
Contam Limit Freq 1:
Contaminant UN No 1:
Environment Impact:
Nature of Impact:
Receiving Medium:
Receiving Env:
MOE Response:
Dt MOE Arvl on Scn:
MOE Reported Dt: 4/9/2019
Dt Document Closed:
Incident Reason:
Site Name: 1896 John Quinn rd, Metcalfe<UNOFFICIAL>
Site County/District:
Site Geo Ref Meth:
Incident Summary: Mobile Crusher Relocation - 2019
Contaminant Qty:

Discharger Report:
Material Group:
Health/Env Conseq:
Client Type: Corporation
Sector Type:
Agency Involved:
Nearest Watercourse:
Site Address:
Site District Office: Ottawa
Site Postal Code:
Site Region: Eastern
Site Municipality: Ottawa
Site Lot:
Site Conc:
Northing:
Easting:
Site Geo Ref Accu:
Site Map Datum:
SAC Action Class:
Source Type:

Site: Enbridge Energy Distribution Inc.
McLeod St, between Lyon St and Bay St Ottawa ON

Database:
SPL

Ref No: 1803-BDRL6Z
Site No: NA
Incident Dt: 7/4/2019
Year:
Incident Cause:
Incident Event: Leak/Break
Contaminant Code: 35
Contaminant Name: NATURAL GAS (METHANE)
Contaminant Limit 1:
Contam Limit Freq 1:
Contaminant UN No 1: 1075
Environment Impact:
Nature of Impact:
Receiving Medium:
Receiving Env: Air
MOE Response: No
Dt MOE Arvl on Scn:
MOE Reported Dt: 7/4/2019
Dt Document Closed: 9/6/2019

Discharger Report:
Material Group:
Health/Env Conseq: 2 - Minor Environment
Client Type: Corporation
Sector Type: Miscellaneous Communal
Agency Involved:
Nearest Watercourse:
Site Address: McLeod St, between Lyon St and Bay St
Site District Office: Ottawa
Site Postal Code:
Site Region: Eastern
Site Municipality: Ottawa
Site Lot:
Site Conc:
Northing:
Easting:
Site Geo Ref Accu:
Site Map Datum:
SAC Action Class: TSSA - Fuel Safety Branch - Hydrocarbon Fuel Release/Spill
Source Type: Pipeline/Components

Incident Reason: Operator/Human Error
Site Name: Residential<UNOFFICIAL>
Site County/District:
Site Geo Ref Meth:
Incident Summary: TSSA FSB: 1.25" steel fitting on 6" steel main, made safe
Contaminant Qty: 0 L

Site: TAGGART SERVICES
TRAILER IN YARD TRANSPORT TRUCK (CARGO) OTTAWA CITY ON

Database:
SPL

Ref No: 21945
Site No:
Incident Dt: 7/13/1989
Year:
Incident Cause: OTHER CONTAINER LEAK
Incident Event:
Contaminant Code:
Contaminant Name:
Contaminant Limit 1:
Contam Limit Freq 1:
Contaminant UN No 1:
Environment Impact:
Nature of Impact:
Receiving Medium: LAND
Receiving Env:
MOE Response:
Dt MOE Arvl on Scn:
MOE Reported Dt: 7/13/1989
Dt Document Closed:
Incident Reason: UNKNOWN
Site Name:
Site County/District:
Site Geo Ref Meth:
Incident Summary: TAGGART SERVICES- 2L JUGSOF HYPOCHLORITE(JAVEX) SLON SPILLED IN TRAILER.
Contaminant Qty:

Discharger Report:
Material Group:
Health/Env Conseq:
Client Type:
Sector Type:
Agency Involved:
Nearest Watercourse:
Site Address:
Site District Office:
Site Postal Code:
Site Region:
Site Municipality: 20101
Site Lot:
Site Conc:
Northing:
Easting:
Site Geo Ref Accu:
Site Map Datum:
SAC Action Class:
Source Type:

Site: OTTAWA-CARLETON, R.M. OF
KENT ST REGULATOR TO OTTAWA RIVER ON N.R.C. PROPERTY SANITARY SEWER SYSTEM OTTAWA CITY ON

Database:
SPL

Ref No: 153191
Site No:
Incident Dt: 3/9/1998

Discharger Report:
Material Group:
Health/Env Conseq:

Year:
Incident Cause: PIPE/HOSE LEAK
Incident Event:
Contaminant Code:
Contaminant Name:
Contaminant Limit 1:
Contam Limit Freq 1:
Contaminant UN No 1:
Environment Impact: POSSIBLE
Nature of Impact: Soil contamination
Receiving Medium: LAND
Receiving Env:
MOE Response:
Dt MOE Arvl on Scn:
MOE Reported Dt: 3/10/1998
Dt Document Closed:
Incident Reason: STORM/FLOOD/WIND
Site Name:
Site County/District:
Site Geo Ref Meth:
Incident Summary:
Contaminant Qty:

Client Type:
Sector Type:
Agency Involved:
Nearest Watercourse:
Site Address:
Site District Office:
Site Postal Code:
Site Region:
Site Municipality: 20101
Site Lot:
Site Conc:
Northing:
Easting:
Site Geo Ref Accu:
Site Map Datum:
SAC Action Class:
Source Type:

OTTAWA CARLETON R.M.- LEAK OF RAW UNCHLORINATED SEWAGE, PIPE CRACKED.

Site: OC TRANSP
BANK ST. SOUTH MOTOR VEHICLE (OPERATING FLUID) OTTAWA CITY ON

Database:
SPL

Ref No: 223917
Site No:
Incident Dt: 4/11/2002
Year:
Incident Cause: PIPE/HOSE LEAK
Incident Event:
Contaminant Code:
Contaminant Name:
Contaminant Limit 1:
Contam Limit Freq 1:
Contaminant UN No 1:
Environment Impact: POSSIBLE
Nature of Impact: Soil contamination
Receiving Medium: LAND
Receiving Env:
MOE Response:
Dt MOE Arvl on Scn:
MOE Reported Dt: 4/11/2002
Dt Document Closed:
Incident Reason: UNKNOWN
Site Name:
Site County/District:
Site Geo Ref Meth:
Incident Summary:
Contaminant Qty:

Discharger Report:
Material Group:
Health/Env Conseq:
Client Type:
Sector Type:
Agency Involved:
Nearest Watercourse:
Site Address:
Site District Office:
Site Postal Code:
Site Region:
Site Municipality: 20107
Site Lot:
Site Conc:
Northing:
Easting:
Site Geo Ref Accu:
Site Map Datum:
SAC Action Class:
Source Type:

SPILL OF DIESEL FUEL TO GRND, CLEAN UP CREW ON THE WAY

Site: Taggart Miller Environmental Services Inc.
Ottawa ON K2P 1P9

Database:
WDS

Approval No: 4538-B8EMLT
Mob Unit Cert No:
EBR Registry No:
Status: Approved
Facility Type:
Record Type: ECA
Link Source: IDS
Project Type: WASTE DISPOSAL SITES
Application Status:
Issue Date: 2019-12-13
Input Date:
Date Received:

Total Area (ha):
Landfill Cap (m³):
Transfer Area (ha):
Transfer Cap (m³):
Transfer Cert No:
Inciner. Area (ha):
Inciner. Cap (t):
Process Area (m³):
Process Cap (m³/d):
Process Vol (m³):
Process Feed (m³):
Site Concession:

Est Closure Date:
Mobile Capacity:
Mobile Units:
Mobile Description:
Prop City:
Prop Postal:
Prop Phone:
Serial Link:
Approval Type:
Proponent:
Prop Address:
Proponent County/District:
Full Address:
Site Lot:
Waste Class Code:
Waste Class:
Waste Type:
Waste Type Other:
Waste Description:
Landfill Monitoring:
Landfill Ctrl Type:
Site Closing Description:
Project Description:
Municipalities Served:
Approval Description:
Other Approvals/Permits:
PDF URL:

ECA-WASTE DISPOSAL SITES

Site Region/County:
SWP Area Name:
MOE District:
District Office:
Latitude:
Longitude:
Geometry X:
Geometry Y:

<https://www.accessenvironment.ene.gov.on.ca/instruments/1994-AW7JS8-14.pdf>

Appendix: Database Descriptions

Environmental Risk Information Services (ERIS) can search the following databases. The extent of historical information varies with each database and current information is determined by what is publicly available to ERIS at the time of update. **Note:** Databases denoted with " * " indicates that the database will no longer be updated. See the individual database description for more information.

Abandoned Aggregate Inventory:

Provincial

[AAGR](#)

The MAAP Program maintains a database of abandoned pits and quarries. Please note that the database is only referenced by lot and concession and city/town location. The database provides information regarding the location, type, size, land use, status and general comments.*

Government Publication Date: Sept 2002*

Aggregate Inventory:

Provincial

[AGR](#)

The Ontario Ministry of Natural Resources maintains a database of all active pits and quarries. The database provides information regarding the registered owner/operator, location name, operation type, approval type, and maximum annual tonnage.

Government Publication Date: Up to Sep 2020

Abandoned Mine Information System:

Provincial

[AMIS](#)

The Abandoned Mines Information System contains data on known abandoned and inactive mines located on both Crown and privately held lands. The information was provided by the Ministry of Northern Development and Mines (MNDM), with the following disclaimer: "the database provided has been compiled from various sources, and the Ministry of Northern Development and Mines makes no representation and takes no responsibility that such information is accurate, current or complete". Reported information includes official mine name, status, background information, mine start/end date, primary commodity, mine features, hazards and remediation.

Government Publication Date: 1800-Oct 2018

Anderson's Waste Disposal Sites:

Private

[ANDR](#)

The information provided in this database was collected by examining various historical documents which aimed to characterize the likely position of former waste disposal sites from 1860 to present. The research initiative behind the creation of this database was to identify those sites that are missing from the Ontario MOE Waste Disposal Site Inventory, as well as to provide revisions and corrections to the positions and descriptions of sites currently listed in the MOE inventory. In addition to historic waste disposal facilities, the database also identifies certain auto wreckers and scrap yards that have been extrapolated from documentary sources. Please note that the data is not warranted to be complete, exhaustive or authoritative. The information was collected for research purposes only.

Government Publication Date: 1860s-Present

Aboveground Storage Tanks:

Provincial

[AST](#)

Historical listing of aboveground storage tanks made available by the Department of Natural Resources and Forestry. Includes tanks used to hold water or petroleum. This dataset has been retired as of September 25, 2014 and will no longer be updated.

Government Publication Date: May 31, 2014

Automobile Wrecking & Supplies:

Private

[AUWR](#)

This database provides an inventory of known locations that are involved in the scrap metal, automobile wrecking/recycling, and automobile parts & supplies industry. Information is provided on the company name, location and business type.

Government Publication Date: 1999-Dec 31, 2020

Borehole:

Provincial

[BORE](#)

A borehole is the generalized term for any narrow shaft drilled in the ground, either vertically or horizontally. The information here includes geotechnical investigations or environmental site assessments, mineral exploration, or as a pilot hole for installing piers or underground utilities. Information is from many sources such as the Ministry of Transportation (MTO) boreholes from engineering reports and projects from the 1950 to 1990's in Southern Ontario. Boreholes from the Ontario Geological Survey (OGS) including The Urban Geology Analysis Information System (UGAIS) and the York Peel Durham Toronto (YPDT) database of the Conservation Authority Moraine Coalition. This database will include fields such as location, stratigraphy, depth, elevation, year drilled, etc. For all water well data or oil and gas well data for Ontario please refer to WWIS and OOGW.

Government Publication Date: 1875-Jul 2018

Certificates of Approval:

Provincial CA

This database contains the following types of approvals: Air & Noise, Industrial Sewage, Municipal & Private Sewage, Waste Management Systems and Renewable Energy Approvals. The MOE in Ontario states that any facility that releases emissions to the atmosphere, discharges contaminants to ground or surface water, provides potable water supplies, or stores, transports or disposes of waste, must have a Certificate of Approval before it can operate lawfully. Fields include approval number, business name, address, approval date, approval type and status. This database will no longer be updated, as CofA's have been replaced by either Environmental Activity and Sector Registry (EASR) or Environmental Compliance Approval (ECA). Please refer to those individual databases for any information after Oct.31, 2011.

Government Publication Date: 1985-Oct 30, 2011*

Dry Cleaning Facilities:

Federal CDRY

List of dry cleaning facilities made available by Environment and Climate Change Canada. Environment and Climate Change Canada's Tetrachloroethylene (Use in Dry Cleaning and Reporting Requirements) Regulations (SOR/2003-79) are intended to reduce releases of tetrachloroethylene to the environment from dry cleaning facilities.

Government Publication Date: Jan 2004-Dec 2018

Commercial Fuel Oil Tanks:

Provincial CFOT

Locations of commercial underground fuel oil tanks. This is not a comprehensive or complete inventory of commercial fuel tanks in the province; this listing is a copy of records of registered commercial underground fuel oil tanks obtained under Access to Public Information.

Note that the following types of tanks do not require registration: waste oil tanks in apartments, office buildings, residences, etc.; aboveground gas or diesel tanks. Records are not verified for accuracy or completeness.

Government Publication Date: Jul 31, 2020

Chemical Manufacturers and Distributors:

Private CHEM

This database includes information from both a one time study conducted in 1992 and private source and is a listing of facilities that manufacture or distribute chemicals. The production of these chemical substances may involve one or more chemical reactions and/or chemical separation processes (i.e. fractionation, solvent extraction, crystallization, etc.).

Government Publication Date: 1999-Jan 31, 2020

Chemical Register:

Private CHM

This database includes a listing of locations of facilities within the Province or Territory that either manufacture and/or distributes chemicals.

Government Publication Date: 1999-Dec 31, 2020

Compressed Natural Gas Stations:

Private CNG

Canada has a network of public access compressed natural gas (CNG) refuelling stations. These stations dispense natural gas in compressed form at 3,000 pounds per square inch (psi), the pressure which is allowed within the current Canadian codes and standards. The majority of natural gas refuelling is located at existing retail gasoline that have a separate refuelling island for natural gas. This list of stations is made available by the Canadian Natural Gas Vehicle Alliance.

Government Publication Date: Dec 2012 -Dec 2020

Inventory of Coal Gasification Plants and Coal Tar Sites:

Provincial COAL

This inventory includes both the "Inventory of Coal Gasification Plant Waste Sites in Ontario-April 1987" and the Inventory of Industrial Sites Producing or Using Coal Tar and Related Tars in Ontario-November 1988) collected by the MOE. It identifies industrial sites that produced and continue to produce or use coal tar and other related tars. Detailed information is available and includes: facility type, size, land use, information on adjoining properties, soil condition, site operators/occupants, site description, potential environmental impacts and historic maps available. This was a one-time inventory.*

Government Publication Date: Apr 1987 and Nov 1988*

Compliance and Convictions:

Provincial CONV

This database summarizes the fines and convictions handed down by the Ontario courts beginning in 1989. Companies and individuals named here have been found guilty of environmental offenses in Ontario courts of law.

Government Publication Date: 1989-Nov 2020

Certificates of Property Use:

Provincial CPU

This is a subset taken from Ontario's Environmental Registry (EBR) database. It will include all CPU's on the registry such as (EPA s. 168.6) - Certificate of Property Use.

Government Publication Date: 1994-Jan 31, 2020

Drill Hole Database:

Provincial [DRL](#)

The Ontario Drill Hole Database contains information on more than 113,000 percussion, overburden, sonic and diamond drill holes from assessment files on record with the department of Mines and Minerals. Please note that limited data is available for southern Ontario, as it was the last area to be completed. The database was created when surveys submitted to the Ministry were converted in the Assessment File Research Image Database (AFRI) project. However, the degree of accuracy (coordinates) as to the exact location of drill holes is dependent upon the source document submitted to the MNDM. Levels of accuracy used to locate holes are: centering on the mining claim; a sketch of the mining claim; a 1:50,000 map; a detailed company map; or from submitted a "Report of Work".

Government Publication Date: 1886 - Sep 2020

Delisted Fuel Tanks:

Provincial [DTNK](#)

List of fuel storage tank sites that were once found in - and have since been removed from - the list of fuel storage tanks made available by the regulatory agency under Access to Public Information.

Government Publication Date: Jul 31, 2020

Environmental Activity and Sector Registry:

Provincial [EASR](#)

On October 31, 2011, a smarter, faster environmental approvals system came into effect in Ontario. The EASR allows businesses to register certain activities with the ministry, rather than apply for an approval. The registry is available for common systems and processes, to which preset rules of operation can be applied. The EASR is currently available for: heating systems, standby power systems and automotive refinishing. Businesses whose activities aren't subject to the EASR may apply for an ECA (Environmental Compliance Approval), Please see our ECA database.

Government Publication Date: Oct 2011-Dec 31, 2020

Environmental Registry:

Provincial [EBR](#)

The Environmental Registry lists proposals, decisions and exceptions regarding policies, Acts, instruments, or regulations that could significantly affect the environment. Through the Registry, thirteen provincial ministries notify the public of upcoming proposals and invite their comments. For example, if a local business is requesting a permit, license, or certificate of approval to release substances into the air or water; these are notified on the registry. Data includes: Approval for discharge into the natural environment other than water (i.e. Air) - EPA s. 9, Approval for sewage works - OWRA s. 53(1), and EPA s. 27 - Approval for a waste disposal site. For information regarding Permit to Take Water (PTTW), Certificate of Property Use (CPU) and (ORD) Orders please refer to those individual databases.

Government Publication Date: 1994-Jan 31, 2020

Environmental Compliance Approval:

Provincial [ECA](#)

On October 31, 2011, a smarter, faster environmental approvals system came into effect in Ontario. In the past, a business had to apply for multiple approvals (known as certificates of approval) for individual processes and pieces of equipment. Today, a business either registers itself, or applies for a single approval, depending on the types of activities it conducts. Businesses whose activities aren't subject to the EASR may apply for an ECA. A single ECA addresses all of a business's emissions, discharges and wastes. Separate approvals for air, noise and waste are no longer required. This database will also include Renewable Energy Approvals. For certificates of approval prior to Nov 1st, 2011, please refer to the CA database. For all Waste Disposal Sites please refer to the WDS database.

Government Publication Date: Oct 2011- Dec 31, 2020

Environmental Effects Monitoring:

Federal [EEM](#)

The Environmental Effects Monitoring program assesses the effects of effluent from industrial or other sources on fish, fish habitat and human usage of fisheries resources. Since 1992, pulp and paper mills have been required to conduct EEM studies under the Pulp and Paper Effluent Regulations. This database provides information on the mill name, geographical location and sub-lethal toxicity data.

Government Publication Date: 1992-2007*

ERIS Historical Searches:

Private [EHS](#)

ERIS has compiled a database of all environmental risk reports completed since March 1999. Available fields for this database include: site location, date of report, type of report, and search radius. As per all other databases, the ERIS database can be referenced on both the map and "Statistical Profile" page.

Government Publication Date: 1999-Oct 31, 2020

Environmental Issues Inventory System:

Federal [EIIS](#)

The Environmental Issues Inventory System was developed through the implementation of the Environmental Issues and Remediation Plan. This plan was established to determine the location and severity of contaminated sites on inhabited First Nation reserves, and where necessary, to remediate those that posed a risk to health and safety; and to prevent future environmental problems. The EIIS provides information on the reserve under investigation, inventory number, name of site, environmental issue, site action (Remediation, Site Assessment), and date investigation completed.

Government Publication Date: 1992-2001*

Emergency Management Historical Event:

Provincial **EMHE**

List of locations of historical occurrences of emergency events, including those assigned to the Ministry of Natural Resources by Order-In-Council (OIC) under the Emergency Management and Civil Protection Act, as well as events where MNR provided requested emergency response assistance. Many of these events will have involved community evacuations, significant structural loss, and/or involvement of MNR emergency response staff. These events fall into one of ten (10) type categories: Dam Failure; Drought / Low Water; Erosion; Flood; Forest Fire; Soil and Bedrock Instability; Petroleum Resource Center Event, EMO Requested Assistance, Continuity of Operations Event, Other Requested Assistance. EMHE record details are reproduced by ERIS under License with the Ontario Ministry of Natural Resources © Queen's Printer for Ontario, 2017.

Government Publication Date: Dec 31, 2016

Environmental Penalty Annual Report:

Provincial **EPAR**

This database contains data from Ontario's annual environmental penalty report published by the Ministry of the Environment and Climate Change. These reports provide information on environmental penalties for land / water violations issued to companies in one of the nine industrial sectors covered by the Municipal Industrial Strategy for Abatement (MISA) regulations.

Government Publication Date: Jan 1, 2011 - Dec 31, 2019

List of Expired Fuels Safety Facilities:

Provincial **EXP**

List of facilities and tanks for which there was once a fuel registration. This is not a comprehensive or complete inventory of expired tanks/tank facilities in the province; this listing is a copy of previously registered tanks and facilities obtained under Access to Public Information. Includes private fuel outlets, bulk plants, fuel oil tanks, gasoline stations, marinas, propane filling stations, liquid fuel tanks, piping systems, etc; includes tanks which have been removed from the ground.

Notes: registration was not required for private fuel underground/aboveground storage tanks prior to January 1990, nor for furnace oil tanks prior to May 1, 2002; registration is not required for waste oil tanks in apartments, office buildings, residences, etc., or aboveground gas or diesel tanks. Records are not verified for accuracy or completeness.

Government Publication Date: Jul 31, 2020

Federal Convictions:

Federal **FCON**

Environment Canada maintains a database referred to as the "Environmental Registry" that details prosecutions under the Canadian Environmental Protection Act (CEPA) and the Fisheries Act (FA). Information is provided on the company name, location, charge date, offence and penalty.

Government Publication Date: 1988-Jun 2007*

Contaminated Sites on Federal Land:

Federal **FCS**

The Federal Contaminated Sites Inventory includes information on known federal contaminated sites under the custodianship of departments, agencies and consolidated Crown corporations as well as those that are being or have been investigated to determine whether they have contamination arising from past use that could pose a risk to human health or the environment. The inventory also includes non-federal contaminated sites for which the Government of Canada has accepted some or all financial responsibility. It does not include sites where contamination has been caused by, and which are under the control of, enterprise Crown corporations, private individuals, firms or other levels of government. Includes fire training sites and sites at which Per- and Polyfluoroalkyl Substances (PFAS) are a concern.

Government Publication Date: Jun 2000-Sep 2020

Fisheries & Oceans Fuel Tanks:

Federal **FOFT**

Fisheries & Oceans Canada maintains an inventory of aboveground & underground fuel storage tanks located on Fisheries & Oceans property or controlled by DFO. Our inventory provides information on the site name, location, tank owner, tank operator, facility type, storage tank location, tank contents & capacity, and date of tank installation.

Government Publication Date: 1964-Sep 2019

Federal Identification Registry for Storage Tank Systems (FIRSTS):

Federal **FRST**

A list of federally regulated Storage tanks from the Federal Identification Registry for Storage Tank Systems (FIRSTS). FIRSTS is Environment and Climate Change Canada's database of storage tank systems subject to the Storage Tank for Petroleum Products and Allied Petroleum Products Regulations. The main objective of the Regulations is to prevent soil and groundwater contamination from storage tank systems located on federal and aboriginal lands. Storage tank systems that do not have a valid identification number displayed in a readily visible location on or near the storage tank system may be refused product delivery.

Government Publication Date: May 31, 2018

Fuel Storage Tank:

Provincial **FST**

List of registered private and retail fuel storage tanks. This is not a comprehensive or complete inventory of private and retail fuel storage tanks in the province; this listing is a copy of registered private and retail fuel storage tanks, obtained under Access to Public Information.

Notes: registration was not required for private fuel underground/aboveground storage tanks prior to January 1990, nor for furnace oil tanks prior to May 1, 2002; registration is not required for waste oil tanks in apartments, office buildings, residences, etc., or aboveground gas or diesel tanks. Records are not verified for accuracy or completeness.

Government Publication Date: Jul 31, 2020

Fuel Storage Tank - Historic:

Provincial

[FSTH](#)

The Fuels Safety Branch of the Ontario Ministry of Consumer and Commercial Relations maintained a database of all registered private fuel storage tanks. Public records of private fuel storage tanks are only available since the registration became effective in September 1989. This information is now collected by the Technical Standards and Safety Authority.

Government Publication Date: Pre-Jan 2010*

Ontario Regulation 347 Waste Generators Summary:

Provincial

[GEN](#)

Regulation 347 of the Ontario EPA defines a waste generation site as any site, equipment and/or operation involved in the production, collection, handling and/or storage of regulated wastes. A generator of regulated waste is required to register the waste generation site and each waste produced, collected, handled, or stored at the site. This database contains the registration number, company name and address of registered generators including the types of hazardous wastes generated. It includes data on waste generating facilities such as: drycleaners, waste treatment and disposal facilities, machine shops, electric power distribution etc. This information is a summary of all years from 1986 including the most currently available data. Some records may contain, within the company name, the phrase "See & Use..." followed by a series of letters and numbers. This occurs when one company is amalgamated with or taken over by another registered company. The number listed as "See & Use", refers to the new ownership and the other identification number refers to the original ownership. This phrase serves as a link between the 2 companies until operations have been fully transferred.

Government Publication Date: 1986-Jul 31, 2020

Greenhouse Gas Emissions from Large Facilities:

Federal

[GHG](#)

List of greenhouse gas emissions from large facilities made available by Environment Canada. Greenhouse gas emissions in kilotonnes of carbon dioxide equivalents (kt CO2 eq).

Government Publication Date: 2013-Dec 2018

TSSA Historic Incidents:

Provincial

[HINC](#)

List of historic incidences of spills and leaks of diesel, fuel oil, gasoline, natural gas, propane, and hydrogen recorded by the TSSA in their previous incident tracking system. The TSSA's Fuels Safety Program administers the Technical Standards & Safety Act 2000, providing fuel-related safety services associated with the safe transportation, storage, handling and use of fuels such as gasoline, diesel, propane, natural gas and hydrogen. Under this Act, the TSSA regulates fuel suppliers, storage facilities, transport trucks, pipelines, contractors and equipment or appliances that use fuels. Records are not verified for accuracy or completeness. This is not a comprehensive or complete inventory of historical fuel spills and leaks in the province. This listing is a copy of the data captured at one moment in time and is hence limited by the record date provided here.

Government Publication Date: 2006-June 2009*

Indian & Northern Affairs Fuel Tanks:

Federal

[IAFT](#)

The Department of Indian & Northern Affairs Canada (INAC) maintains an inventory of aboveground & underground fuel storage tanks located on both federal and crown land. Our inventory provides information on the reserve name, location, facility type, site/facility name, tank type, material & ID number, tank contents & capacity, and date of tank installation.

Government Publication Date: 1950-Aug 2003*

Fuel Oil Spills and Leaks:

Provincial

[INC](#)

Listing of spills and leaks of diesel, fuel oil, gasoline, natural gas, propane, and hydrogen reported to the Spills Action Centre (SAC). This is not a comprehensive or complete inventory of fuel-related leaks, spills, and incidents in the province; this listing is a copy of incidents reported to the SAC, obtained under Access to Public Information. Includes incidents from fuel-related hazards such as spills, fires, and explosions. Records are not verified for accuracy or completeness.

Government Publication Date: Jul 31, 2020

Landfill Inventory Management Ontario:

Provincial

[LIMO](#)

The Landfill Inventory Management Ontario (LIMO) database is updated every year, as the Ministry of the Environment, Conservation and Parks compiles new and updated information. Includes small and large landfills currently operating as well as those which are closed and historic. Operators of larger landfills provide landfill information for the previous operating year to the ministry for LIMO including: estimated amount of total waste received, landfill capacity, estimated total remaining landfill capacity, fill rates, engineering designs, reporting and monitoring details, size of location, service area, approved waste types, leachate of site treatment, contaminant attenuation zone and more. The small landfills include information such as site owner, site location and certificate of approval # and status.

Government Publication Date: Feb 28, 2019

Canadian Mine Locations:

Private

[MINE](#)

This information is collected from the Canadian & American Mines Handbook. The Mines database is a national database that provides over 290 listings on mines (listed as public companies) dealing primarily with precious metals and hard rocks. Listed are mines that are currently in operation, closed, suspended, or are still being developed (advanced projects). Their locations are provided as geographic coordinates (x, y and/or longitude, latitude). As of 2002, data pertaining to Canadian smelters and refineries has been appended to this database.

Government Publication Date: 1998-2009*

Mineral Occurrences:

Provincial [MNR](#)

In the early 70's, the Ministry of Northern Development and Mines created an inventory of approximately 19,000 mineral occurrences in Ontario, in regard to metallic and industrial minerals, as well as some information on building stones and aggregate deposits. Please note that the "Horizontal Positional Accuracy" is approximately +/- 200 m. Many reference elements for each record were derived from field sketches using pace or chain/tape measurements against claim posts or topographic features in the area. The primary limiting factor for the level of positional accuracy is the scale of the source material. The testing of horizontal accuracy of the source materials was accomplished by comparing the plan metric (X and Y) coordinates of that point with the coordinates of the same point as defined from a source of higher accuracy.

Government Publication Date: 1846-Jan 2020

National Analysis of Trends in Emergencies System (NATES):

Federal [NATE](#)

In 1974 Environment Canada established the National Analysis of Trends in Emergencies System (NATES) database, for the voluntary reporting of significant spill incidents. The data was to be used to assist in directing the work of the emergencies program. NATES ran from 1974 to 1994. Extensive information is available within this database including company names, place where the spill occurred, date of spill, cause, reason and source of spill, damage incurred, and amount, concentration, and volume of materials released.

Government Publication Date: 1974-1994*

Non-Compliance Reports:

Provincial [NCPL](#)

The Ministry of the Environment provides information about non-compliant discharges of contaminants to air and water that exceed legal allowable limits, from regulated industrial and municipal facilities. A reported non-compliance failure may be in regard to a Control Order, Certificate of Approval, Sectoral Regulation or specific regulation/act.

Government Publication Date: Dec 31, 2018

National Defense & Canadian Forces Fuel Tanks:

Federal [NDFT](#)

The Department of National Defense and the Canadian Forces maintains an inventory of all aboveground & underground fuel storage tanks located on DND lands. Our inventory provides information on the base name, location, tank type & capacity, tank contents, tank class, date of tank installation, date tank last used, and status of tank as of May 2001. This database will no longer be updated due to the new National Security protocols which have prohibited any release of this database.

Government Publication Date: Up to May 2001*

National Defense & Canadian Forces Spills:

Federal [NDSP](#)

The Department of National Defense and the Canadian Forces maintains an inventory of spills to land and water. All spill sites have been classified under the "Transportation of Dangerous Goods Act - 1992". Our inventory provides information on the facility name, location, spill ID #, spill date, type of spill, as well as the quantity of substance spilled & recovered.

Government Publication Date: Mar 1999-Apr 2018

National Defence & Canadian Forces Waste Disposal Sites:

Federal [NDWD](#)

The Department of National Defence and the Canadian Forces maintains an inventory of waste disposal sites located on DND lands. Where available, our inventory provides information on the base name, location, type of waste received, area of site, depth of site, year site opened/closed and status.

Government Publication Date: 2001-Apr 2007*

National Energy Board Pipeline Incidents:

Federal [NEBI](#)

Locations of pipeline incidents from 2008 to present, made available by the Canada Energy Regulator (CER) - previously the National Energy Board (NEB). Includes incidents reported under the Onshore Pipeline Regulations and the Processing Plant Regulations related to pipelines under federal jurisdiction, does not include incident data related to pipelines under provincial or territorial jurisdiction.

Government Publication Date: 2008-Dec 31, 2020

National Energy Board Wells:

Federal [NEBP](#)

The NEBW database contains information on onshore & offshore oil and gas wells that are outside provincial jurisdiction(s) and are thereby regulated by the National Energy Board. Data is provided regarding the operator, well name, well ID No./UWI, status, classification, well depth, spud and release date.

Government Publication Date: 1920-Feb 2003*

National Environmental Emergencies System (NEES):

Federal

NEES

In 2000, the Emergencies program implemented NEES, a reporting system for spills of hazardous substances. For the most part, this system only captured data from the Atlantic Provinces, some from Quebec and Ontario and a portion from British Columbia. Data for Alberta, Saskatchewan, Manitoba and the Territories was not captured. However, NEES is also a repository for previous Environment Canada spill datasets. NEES is composed of the historic datasets ' or Trends ' which dates from approximately 1974 to present. NEES Trends is a compilation of historic databases, which were merged and includes data from NATES (National Analysis of Trends in Emergencies System), ARTS (Atlantic Regional Trends System), and NEES. In 2001, the Emergencies Program determined that variations in reporting regimes and requirements between federal and provincial agencies made national spill reporting and trend analysis difficult to achieve. As a consequence, the department has focused efforts on capturing data on spills of substances which fall under its legislative authority only (CEPA and FA). As such, the NEES database will be decommissioned in December 2004.

Government Publication Date: 1974-2003*

National PCB Inventory:

Federal

NPCB

Environment Canada's National PCB inventory includes information on in-use PCB containing equipment in Canada including federal, provincial and private facilities. Federal out-of-service PCB containing equipment and PCB waste owned by the federal government or by federally regulated industries such as airlines, railway companies, broadcasting companies, telephone and telecommunications companies, pipeline companies, etc. are also listed. Although it is not Environment Canada's mandate to collect data on non-federal PCB waste, the National PCB inventory includes some information on provincial and private PCB waste and storage sites. Some addresses provided may be Head Office addresses and are not necessarily the location of where the waste is being used or stored.

Government Publication Date: 1988-2008*

National Pollutant Release Inventory:

Federal

NPRI

Environment Canada has defined the National Pollutant Release Inventory ("NPRI") as a federal government initiative designed to collect comprehensive national data regarding releases to air, water, or land, and waste transfers for recycling for more than 300 listed substances.

Government Publication Date: 1993-May 2017

Oil and Gas Wells:

Private

OGWE

The Nickle's Energy Group (publisher of the Daily Oil Bulletin) collects information on drilling activity including operator and well statistics. The well information database includes name, location, class, status and depth. The main Nickle's database is updated on a daily basis, however, this database is updated on a monthly basis. More information is available at www.nickles.com.

Government Publication Date: 1988-Aug 31, 2020

Ontario Oil and Gas Wells:

Provincial

OOGW

In 1998, the MNR handed over to the Ontario Oil, Gas and Salt Resources Corporation, the responsibility of maintaining a database of oil and gas wells drilled in Ontario. The OGSR Library has over 20,000+ wells in their database. Information available for all wells in the ERIS database include well owner/operator, location, permit issue date, and well cap date, license No., status, depth and the primary target (rock unit) of the well being drilled. All geology/stratigraphy table information, plus all water table information is also provide for each well record.

Government Publication Date: 1800-Jun 2020

Inventory of PCB Storage Sites:

Provincial

OPCB

The Ontario Ministry of Environment, Waste Management Branch, maintains an inventory of PCB storage sites within the province. Ontario Regulation 11/82 (Waste Management - PCB) and Regulation 347 (Generator Waste Management) under the Ontario EPA requires the registration of inactive PCB storage equipment and/or disposal sites of PCB waste with the Ontario Ministry of Environment. This database contains information on: 1) waste quantities; 2) major and minor sites storing liquid or solid waste; and 3) a waste storage inventory.

Government Publication Date: 1987-Oct 2004; 2012-Dec 2013

Orders:

Provincial

ORD

This is a subset taken from Ontario's Environmental Registry (EBR) database. It will include all Orders on the registry such as (EPA s. 17) - Order for remedial work, (EPA s. 18) - Order for preventative measures, (EPA s. 43) - Order for removal of waste and restoration of site, (EPA s. 44) - Order for conformity with Act for waste disposal sites, (EPA s. 136) - Order for performance of environmental measures.

Government Publication Date: 1994-Jan 31, 2020

Canadian Pulp and Paper:

Private

PAP

This information is part of the Pulp and Paper Canada Directory. The Directory provides a comprehensive listing of the locations of pulp and paper mills and the products that they produce.

Government Publication Date: 1999, 2002, 2004, 2005, 2009-2014

Parks Canada Fuel Storage Tanks:

Federal

PCFT

Canadian Heritage maintains an inventory of known fuel storage tanks operated by Parks Canada, in both National Parks and at National Historic Sites. The database details information on site name, location, tank install/removal date, capacity, fuel type, facility type, tank design and owner/operator.

Government Publication Date: 1920-Jan 2005*

Pesticide Register:

Provincial PES

The Ontario Ministry of the Environment and Climate Change maintains a database of licensed operators and vendors of registered pesticides.

Government Publication Date: Oct 2011-Dec 31, 2020

Pipeline Incidents:

Provincial PINC

List of pipeline incidents (strikes, leaks, spills). This is not a comprehensive or complete inventory of pipeline incidents in the province; this listing in an historical copy of records previously obtained under Access to Public Information. Records are not verified for accuracy or completeness.

Government Publication Date: Oct 31, 2020

Private and Retail Fuel Storage Tanks:

Provincial PRT

The Fuels Safety Branch of the Ontario Ministry of Consumer and Commercial Relations maintained a database of all registered private fuel storage tanks and licensed retail fuel outlets. This database includes an inventory of locations that have gasoline, oil, waste oil, natural gas and/or propane storage tanks on their property. The MCCR no longer collects this information. This information is now collected by the Technical Standards and Safety Authority (TSSA).

Government Publication Date: 1989-1996*

Permit to Take Water:

Provincial PTTW

This is a subset taken from Ontario's Environmental Registry (EBR) database. It will include all PTTW's on the registry such as OWRA s. 34 - Permit to take water.

Government Publication Date: 1994-Jan 31, 2020

Ontario Regulation 347 Waste Receivers Summary:

Provincial REC

Part V of the Ontario Environmental Protection Act ("EPA") regulates the disposal of regulated waste through an operating waste management system or a waste disposal site operated or used pursuant to the terms and conditions of a Certificate of Approval or a Provisional Certificate of Approval. Regulation 347 of the Ontario EPA defines a waste receiving site as any site or facility to which waste is transferred by a waste carrier. A receiver of regulated waste is required to register the waste receiving facility. This database represents registered receivers of regulated wastes, identified by registration number, company name and address, and includes receivers of waste such as: landfills, incinerators, transfer stations, PCB storage sites, sludge farms and water pollution control plants. This information is a summary of all years from 1986 including the most currently available data.

Government Publication Date: 1986-2016

Record of Site Condition:

Provincial RSC

The Record of Site Condition (RSC) is part of the Ministry of the Environment's Brownfields Environmental Site Registry. Protection from environmental cleanup orders for property owners is contingent upon documentation known as a record of site condition (RSC) being filed in the Environmental Site Registry. In order to file an RSC, the property must have been properly assessed and shown to meet the soil, sediment and groundwater standards appropriate for the use (such as residential) proposed to take place on the property. The Record of Site Condition Regulation (O. Reg. 153/04) details requirements related to site assessment and clean up.

RSCs filed after July 1, 2011 will also be included as part of the new (O.Reg. 511/09).

Government Publication Date: 1997-Sept 2001, Oct 2004-Jan 2021

Retail Fuel Storage Tanks:

Private RST

This database includes an inventory of retail fuel outlet locations (including marinas) that have on their property gasoline, oil, waste oil, natural gas and / or propane storage tanks.

Government Publication Date: 1999-Dec 31, 2020

Scott's Manufacturing Directory:

Private SCT

Scott's Directories is a data bank containing information on over 200,000 manufacturers across Canada. Even though Scott's listings are voluntary, it is the most comprehensive database of Canadian manufacturers available. Information concerning a company's address, plant size, and main products are included in this database.

Government Publication Date: 1992-Mar 2011*

Ontario Spills:

Provincial SPL

List of spills and incidents made available the Ministry of the Environment, Conservation and Parks. This database identifies information such as location (approximate), type and quantity of contaminant, date of spill, environmental impact, cause, nature of impact, etc. Information from 1988-2002 was part of the ORIS (Occurrence Reporting Information System). The SAC (Spills Action Centre) handles all spills reported in Ontario. Regulations for spills in Ontario are part of the MOE's Environmental Protection Act, Part X.

Government Publication Date: 1988-Mar 2020; Jul 2020 - Aug 2020

Wastewater Discharger Registration Database:

Provincial [SRDS](#)

Information under this heading is combination of the following 2 programs. The Municipal/Industrial Strategy for Abatement (MISA) division of the Ontario Ministry of Environment maintained a database of all direct dischargers of toxic pollutants within nine sectors including: Electric Power Generation; Mining; Petroleum Refining; Organic Chemicals; Inorganic Chemicals; Pulp & Paper; Metal Casting; Iron & Steel; and Quarries. All sampling information is now collected and stored within the Sample Result Data Store (SRDS).

Government Publication Date: 1990-Dec 31, 2017

Anderson's Storage Tanks:

Private [TANK](#)

The information provided in this database was collected by examining various historical documents, which identified the location of former storage tanks, containing substances such as fuel, water, gas, oil, and other various types of miscellaneous products. Information is available in regard to business operating at tank site, tank location, permit year, permit & installation type, no. of tanks installed & configuration and tank capacity. Data contained within this database pertains only to the city of Toronto and is not warranted to be complete, exhaustive or authoritative. The information was collected for research purposes only.

Government Publication Date: 1915-1953*

Transport Canada Fuel Storage Tanks:

Federal [TCFT](#)

List of fuel storage tanks currently or previously owned or operated by Transport Canada. This inventory also includes tanks on The Pickering Lands, which refers to 7,530 hectares (18,600 acres) of land in Pickering, Markham, and Uxbridge owned by the Government of Canada since 1972; properties on this land has been leased by the government since 1975, and falls under the Site Management Policy of Transport Canada, but is administered by Public Works and Government Services Canada. This inventory provides information on the site name, location, tank age, capacity and fuel type.

Government Publication Date: 1970 - Dec 2020

Variations for Abandonment of Underground Storage Tanks:

Provincial [VAR](#)

Listing of variances granted for storage tank abandonment. This is not a comprehensive or complete inventory of tank abandonment variances in the province; this listing is a copy of tank abandonment variance records previously obtained under Access to Public Information. In Ontario, registered underground storage tanks must be removed within two years of disuse; if removal of a tank is not feasible, an application may be sought for a variance from this code requirement.

Records are not verified for accuracy or completeness.

Government Publication Date: Jul 31, 2020

Waste Disposal Sites - MOE CA Inventory:

Provincial [WDS](#)

The Ontario Ministry of Environment, Waste Management Branch, maintains an inventory of known open (active or inactive) and closed disposal sites in the Province of Ontario. Active sites maintain a Certificate of Approval, are approved to receive and are receiving waste. Inactive sites maintain Certificate(s) of Approval but are not receiving waste. Closed sites are not receiving waste. The data contained within this database was compiled from the MOE's Certificate of Approval database. Locations of these sites may be cross-referenced to the Anderson database described under ERIS's Private Source Database section, by the CA number. All new Environmental Compliance Approvals handed out after Oct 31, 2011 for Waste Disposal Sites will still be found in this database.

Government Publication Date: Oct 2011-Dec 31, 2020

Waste Disposal Sites - MOE 1991 Historical Approval Inventory:

Provincial [WDSH](#)

In June 1991, the Ontario Ministry of Environment, Waste Management Branch, published the "June 1991 Waste Disposal Site Inventory", of all known active and closed waste disposal sites as of October 30th, 1990. For each "active" site as of October 31st 1990, information is provided on site location, site/CA number, waste type, site status and site classification. For each "closed" site as of October 31st 1990, information is provided on site location, site/CA number, closure date and site classification. Locations of these sites may be cross-referenced to the Anderson database described under ERIS's Private Source Database section, by the CA number.

Government Publication Date: Up to Oct 1990*

Water Well Information System:

Provincial [WWIS](#)

This database describes locations and characteristics of water wells found within Ontario in accordance with Regulation 903. It includes such information as coordinates, construction date, well depth, primary and secondary use, pump rate, static water level, well status, etc. Also included are detailed stratigraphy information, approximate depth to bedrock and the approximate depth to the water table.

Government Publication Date: Apr 30, 2020

Definitions

Database Descriptions: This section provides a detailed explanation for each database including: source, information available, time coverage, and acronyms used. They are listed in alphabetic order.

Detail Report: This is the section of the report which provides the most detail for each individual record. Records are summarized by location, starting with the project property followed by records in closest proximity.

Distance: The distance value is the distance between plotted points, not necessarily the distance between the sites' boundaries. All values are an approximation.

Direction: The direction value is the compass direction of the site in respect to the project property and/or center point of the report.

Elevation: The elevation value is taken from the location at which the records for the site address have been plotted. All values are an approximation. Source: Google Elevation API.

Executive Summary: This portion of the report is divided into 3 sections:

'Report Summary'- Displays a chart indicating how many records fall on the project property and, within the report search radii.

'Site Report Summary'-Project Property'- This section lists all the records which fall on the project property. For more details, see the 'Detail Report' section.

'Site Report Summary-Surrounding Properties'- This section summarizes all records on adjacent properties, listing them in order of proximity from the project property. For more details, see the 'Detail Report' section.

Map Key: The map key number is assigned according to closest proximity from the project property. Map Key numbers always start at #1. The project property will always have a map key of '1' if records are available. If there is a number in brackets beside the main number, this will indicate the number of records on that specific property. If there is no number in brackets, there is only one record for that property.

The symbol and colour used indicates 'elevation': the red inverted triangle will dictate 'ERIS Sites with Lower Elevation', the yellow triangle will dictate 'ERIS Sites with Higher Elevation' and the orange square will dictate 'ERIS Sites with Same Elevation.'

Unplottables: These are records that could not be mapped due to various reasons, including limited geographic information. These records may or may not be in your study area, and are included as reference.

APPENDIX 3

QUALIFICATIONS OF ASSESSORS

Geotechnical
Engineering

Environmental
Engineering

Hydrogeology

Geological
Engineering

Materials Testing

Building Science

Archaeological
Services

POSITION

Environmental Technician

EDUCATION

Queen's University, BAsC, 2019
Civil Engineering

St. Lawrence College, Advanced Diploma, 2016
Civil Engineering Technology

EXPERIENCE

2019 – Present

Paterson Group Inc.

Consulting Engineers
Environmental and Geotechnical Department
Environmental Technician

2018, 2017 (Summer)

City of Ottawa, PIED

Asset Management Branch, Building and Park Assets
Engineering Summer Student

SELECT LIST OF PROJECTS

Phase I and II ESA – Various Sites – Ontario (CSA Z768-01 & MECP)
Remediation Supervision – Various Sites – Ottawa
Geotechnical Investigations – Various Sites – Ottawa, Kingston, Toronto
Groundwater Monitoring – Various Sites – Ottawa, Kingston, Toronto
Site Surveying – Various Sites – Ottawa, Kingston, Toronto

Adrian Menyhart P.Eng, ing., QP_{esa}

Adrian received his Bachelor of Engineering from Carleton University in 2011, with a specialization in environmental engineering, and joined Paterson Group shortly after graduation. Over the next seven years, Adrian gained significant experience in all aspects of environmental engineering beginning with field work and later, with reporting and project management. In 2018, Adrian joined the National Research Council as an environmental officer, working in the field of polyfluoroalkyl substances (PFAS) at the National Fire Laboratory. Following the National Research Council, Adrian returned to consulting at WSP Canada Inc. At WSP, Adrian assisted the Ottawa environmental group as a project manager, managing large and small federal environmental projects such as the investigations for the proposed Alexandra interprovincial bridge. Finally, after two years away, Adrian returned to Paterson Group as a senior project manager within the environmental department.

Over the course of his career, Adrian has become well versed with environmental site assessments and remediation programs, in both Ontario and Quebec, designated substance surveys, mould assessments and indoor air quality assessments. Adrian has filed multiple Records of Site Condition with the Ontario Ministry of the Environment, Conservation and Parks. Fluently bilingual, Adrian holds engineering licenses in both Ontario and Quebec, as well as being a Qualified Person in the Province of Ontario.

EDUCATION

B.Eng. 2011, Environmental Engineering, Carleton University, Ottawa, ON

LICENCE/ PROFESSIONAL AFFILIATIONS

Ordre des Ingénieurs du Québec
Professional Engineers of Ontario
Ottawa Geotechnical Group

YEARS OF EXPERIENCE 10 years

WSP Canada Inc.
2019-2020

National Research Council
2018-2019

Paterson Group
2011 – 2018

OFFICE LOCATION

Paterson's Ottawa Office

SELECT LIST OF PROJECTS

- Alexandra Bridge Replacement, Phase II ESA, Ottawa/Gatineau – provided oversight of the Phase I and Phase II program for the bridge replacement program.
- National Fire Laboratory, PFAS investigation – Provided technical support for the National Research Council, with respect to the ongoing PFAS investigation.
- Ottawa Arts Gallery Expansion, Ottawa, ON (remediation supervisor) – Provided guidance in the segregation of soils on the site, managing contaminated and clean materials, providing daily correspondence with the client. Successfully filed a Record of Site Condition for the property.
- Ottawa Heart Institute Construction, Ottawa, ON (project manager) – Conducted air sampling for parameters such as particulate matter, lead, mould and asbestos
- Conducted and managed numerous designated substance surveys and asbestos surveys throughout Ontario and Quebec, for private and federal clients, collecting representative samples of potential asbestos containing materials and preparing comprehensive reports.
- Conducted and managed numerous air sampling programs, collecting samples for environmental parameters such as asbestos, lead and mould, and preparing reports.
- Conducted and managed Phase I and II Environmental Site Assessments across Ontario and Quebec

PROFESSIONAL EXPERIENCE

November 2020 to Present, **Environmental Engineer, Paterson Group Inc.**, Ottawa, Ontario

- Coordination, preparation and management of Phase I and Phase II Environmental Site Assessment.
- Coordination, preparation and managed Designated Substance Surveys and indoor air quality assessments.
- Preparation of soil and groundwater remediation plans.
- Filing records of site condition with the Ontario Ministry of the Environment, Conservation and Parks.
- Implementation of Excess Soil Regulations, Ontario.

March 2019 to 2020, **Environmental Engineer, WSP Canada Inc.**, Ottawa, Ontario

- Coordinated, prepared Phase I and Phase II Environmental Site Assessments for Federal and private clients.
- Coordinated, prepared and managed Designated Substance Surveys for various Federal and private clients, in both English and French.
- Managed all projects from preparation of proposals, to final invoicing.

September 2018 to 2019, **Environmental Officer, National Research Council**, Ottawa, Ontario

- Oversaw on-going PFAS investigation program at the National Fire Laboratory in Almonte, Ontario, being carried out by NRC consultants.
- Reviewed and commented on deliverables prepared by consultants, while coordinating with internal legal, communications, and presidential departments within the NRC.
- Corresponded with area residents surrounding the Laboratory.
- Coordinated potable water supply program.

September 2011 to 2018, **Environmental Engineer, Paterson Group Inc.**, Ottawa, Ontario

- Prepare, revise and submit all documentation and reports for the successful filing of Records of Site Condition with the Ministry of the Environment and Climate Change
- Provide on-site environmental expertise for remediation projects including Ottawa Arts Gallery, Rideau Centre Expansion and Tall Ships Landing, among various small scale remediation project within the greater Ottawa area.
- Coordinate field programs and prepare reports for Phase I and II projects across Ontario and Quebec.
- Oversee environmental investigations for drilling and test pitting on numerous proposed utility installations, residential and commercial developments.
- Conduct designated substance surveys in Ontario and Quebec.
- Coordinate air sampling programs for various environmental parameters, comparing results with regulatory standards and other guidelines.
- Problem solving to help advance or maintain project schedules.
- Complete environmental reports with recommendations for environmental concerns.
- Liaising with contractors, consultants and government officials.
- Provide cost estimates for environment field programs and construction costs.

June to September from 2009 to 2011, **Inspector, Canadian Food Inspection Agency**, Ottawa, Ontario

- Conducted the trapping program for the Emerald Ash Borer across Eastern Ontario.
- Assisted in the preparation and training of other inspectors for the trapping program.
- Conducted inspections for restricted wood products at various campgrounds.
- Assisted other inspectors in inspecting shipments of wood products from other countries, in certain cases, seizing and disposing of items.
- Compiling data and preparing reports.