

154 Colonnade Road South  
Ottawa, Ontario  
Canada, K2E 7J5  
Tel: (613) 226-7381  
Fax: (613) 226-6344

September 19, 2021  
File: PE4288-LET.01

**Lepine Corporation**  
555 Legget Drive, Tower A  
Ottawa, Ontario  
K2K 2X3

Geotechnical Engineering  
Environmental Engineering  
Hydrogeology  
Geological Engineering  
Materials Testing  
Building Science

[www.patersongroup.ca](http://www.patersongroup.ca)

Attention: **Ms. Pascale Lepine**

Subject: **Phase I Environmental Site Assessment Update  
3484, Part of 3490 and 3592 Innes Road (240 Lamarche Avenue)  
Ottawa, Ontario**

Dear Madam,

Further to your request, Paterson Group (Paterson) conducted a Phase I Environmental Site Assessment (ESA) Update for the aforementioned property. This report updates a Phase I ESA entitled "Phase I Environmental Site Assessment, 3484, Part of 3490 and 3592 Innes Road, Ottawa, Ontario" prepared by Paterson, dated July 10, 2018

This report is intended to meet the requirements for an updated Phase I ESA, as per the MECP O.Reg 153/04, as amended. This report is to be read in conjunction with the 2018 report.

## Background

The Phase I ESA Property is located on the south side of Innes Road, approximately 70 m east of Page Road, in the City of Ottawa, Ontario. The Phase I ESA Property footprint is approximately 11 hectares (approximate) and is situated in a Development Reserved and Light Industrial Zone in a municipally serviced area.

The Phase I ESA property is currently occupied by two (2) two-storey residential dwellings, one of which has a commercial office space, one (1) one-storey residential dwelling, a one-storey commercial building, several gazebos/storage sheds and a gravel parking area, and a 2-storey model home.

## Previous Engineering Report

- ☐ “Phase I Environmental Site Assessment, 3484, part of 3490 and 3592 Innes Road, Ottawa, Ontario,” prepared by Paterson Group Inc. (Paterson), dated July 10, 2018.

According to the historical research, the subject site was first developed with a farmstead as early as 1945. The subject property represents a portion of an originally larger parcel of land, the southern part of which was severed and sold off. Historical research indicates that the property underwent four phases of construction: in the late-1960s a residential dwelling was constructed (3484 Innes Road); a residential dwelling (3592 Innes Road) was built in the mid-1970s; in 1978, the Golf Land buildings (3492 Innes Road) were added; and a two-storey model home was built in April of 2018, located east of the Golf Land rental shack (3492 Innes Road). The undeveloped portion of the subject land, to the south of the aforementioned structures, had been used as a golf driving range since 1978. No environmental concerns were identified with the historical use of the Phase I ESA Property.

Several potentially contaminating activities (PCAs) were identified in the historical research on neighbouring properties within the Phase I study area, however, none were considered to represent areas of potential environmental concern on the subject site.

Following the historical research, an inspection was conducted of the subject site and Phase I ESA study area. The subject site was occupied by a one-storey residential dwelling and a gravel school bus parking lot (3592 Innes Road); a two-storey vacant model home; vacant storage sheds and a vacant equipment rental shack previously used by Golf Land as well as vacant land used as a driving range (3492 Innes Road), now addressed 240 Lamarche Avenue; and a commercial building with a residential apartment located in the basement (3484 Innes Road). Surrounding land use was residential, commercial (along Pagé Road and Innes Road) and vacant land (south of the subject site). No additional PCAs were identified within the Phase I study area that weren't identified in the historical research and as such, no areas of potential environmental concern (APECs) were identified. A Phase II ESA was not recommended.

## Site Conditions

A site visit was conducted on August 23, 2021. The Phase I ESA Property remains unchanged with the exception that the 2-storey model home was removed in early 2019 and the Golf land with associate buildings at 240 Lamarche Avenue is not in operation. Details of the Phase I ESA Property are illustrated in Drawing PE4288-1R – Site Plan.

A visual assessment of the adjacent properties did not reveal any concerns to the Phase I ESA Property. Surrounding land use is illustrated on Drawing PE4288-2R – Surrounding Land Use Plan.

## **Updated Records Review**

A request was submitted to the MECP FOI office for information with respect to the Phase I ESA Property. A response from the MECP FOI office had not been received at the time this update was issued. However, a copy of the response will be forwarded to the client, should it contain any pertinent information. Based on the 2018 MECP FOI response, there were no records identified for the Phase I ESA Property.

The TSSA, Fuels Safety Branch in Toronto was contacted electronically on August 27, 2021 to inquire about current and former underground storage tanks, spills and incidents for the site and neighbouring properties. No TSSA related records were identified for the Phase I ESA Property. TSSA records were identified for the for a neighbouring property at 3469 Innes Road, approximately 70 m northwest of the site. As previously discussed in the 2018 Phase I ESA report, this property (retail fuel outlet) is not considered to have impacted the Phase I ESA Property. A copy of the TSSA correspondence is appended to this letter.

Although a search was done of the City's Historical Land Use Inventory (HLUI) database as part of the 2018 Phase I ESA, a request for revised information for the Phase I ESA Property has been submitted to the City of Ottawa. A response not been received at the time this update was issued. The original HLUI response did not identify any PCAs that would result in APECs on the Phase I ESA Property. A copy of the updated response will be forwarded to the client, should it contain any pertinent information.

An ERIS (Environmental Risk Information Service) report was obtained for the Phase I ESA Property and properties within a 250 m search radius. According to the ERIS search, three (3) environmental compliance and approval type records were identified for part of 3490 Innes Road. Based on the review of these records, they are not considered an issue in content of this assessment.

The ERIS report identified several records pertaining to properties within the study area. Based on the nature of these records, down gradient orientation and/or separation distances, any off-site PCAs that were identified in the ERIS report are not considered to represent APECs on the Phase I ESA Property. A copy of the ERIS report is appended to this letter.

## **Update Conceptual Site Model**

Based on the above noted records update and site conditions, no significant changes have been made to the Phase I ESA Property or properties within the study area.

No potentially contaminating activities or areas of potential environmental concern were identified on site as part of this Phase I ESA Update and as a result, our original conclusion remains valid in that a Phase II-ESA is not required for the Phase I ESA Property.

## **Statement of Limitations**

This Phase I Environmental Site Assessment Update report has been prepared, under the supervision of QP, in general accordance with Ontario Regulation 153/04, as amended, under the Environmental Protection Act.

The conclusions presented herein are based on information gathered from a limited historical review and field inspection program. The findings of the Phase I ESA Update are based on a review of readily available geological, historical, and regulatory information and a cursory review made at the time of the field assessment.

Should any conditions be encountered at the site and/or historical information that differ from our findings, we request that we be notified immediately in order to allow for a reassessment.

This report was prepared for the sole use of Lepine Corporation. Permission and notification from Lepine Corporation and Paterson will be required to release this report to any other party.

We trust that this submission satisfies your current requirements. Should you have any questions please contact the undersigned.

**Paterson Group Inc.**



Mandy Witteman, B.Eng., M.A.Sc.



Mark D'Arcy, P.Eng., QP<sub>ESA</sub>



**Report Distribution:**

- Lepine Corporation
- Paterson Group

**Appendix:**

- MECP FOI Request
- TSSA Response
- ERIS Report
- Figure 1 – Key Plan
- Drawing PE4288-1R – Site Plan
- Drawing PE4288-2R – Surrounding Land Use Plan

**Ministry of the Environment,  
Conservation and Parks**

Access and Privacy Office  
12<sup>th</sup> Floor  
40 St. Clair Avenue West  
Toronto ON M4V 1M2  
Tel: (416) 314-4075  
Fax: (416) 314-4285

**Ministère de l'Environnement, de  
la Protection de la nature et des  
Parcs**

Bureau de l'accès à l'information et  
de la protection de la vie privée  
12<sup>e</sup> étage  
40, avenue St. Clair ouest  
Toronto ON M4V 1M2  
Tél. : (416) 314-4075  
Télééc.: (416) 314-4285



August 23, 2021

Mandy Witteman  
Paterson Group Inc.  
154 Colonnade Road  
Ottawa, ON K2E 7J5

Dear Mandy Witteman:

RE: ***Freedom of Information and Protection of Privacy Act Request***  
**Our File # A-2021-04815, Your Reference PE4288**

The Ministry is in receipt of your request made pursuant to the *Freedom of Information and Protection of Privacy Act* and has received your payment in the amount of \$5.00 (non-refundable application fee).

**The search will be conducted on the following: 3484 Innes Road, Ottawa. If there is any discrepancy please contact us immediately.**

You may expect a reply or additional communication as your request is processed. For your information, the Ministry charges for search and preparation time.

Due to the COVID-19 outbreak, requesters may experience some delays with FOI requests at this time.

This is to advise you, we've gone digital! Requests submitted by fax will no longer be accepted starting August 31, 2021. If you submitted requests by fax before August 31, 2021, we'll process it. Please don't re-submit it using the online form or you might get charged twice. The online form can be found on the central forms repository at the following link

<https://www.sus.gov.on.ca/lc/content/mgcs/profiles/default.html?contentRoot=repository:///Applications/012-2146/1.0/Assets&template=012-2146E.xdp&submitUrl=https://localhost:8443/rest/services/012-2146/Processes/SubmitForm&lang=E&submitServiceProxy=https://www.sus.gov.on.ca/sub-proxy/all>.

If you have any questions regarding this matter, please contact Nasreen Salar at or [nasreen.salar@ontario.ca](mailto:nasreen.salar@ontario.ca).

Yours truly,

Original signed by

Noel Kent  
Manager, Access and Privacy

## Mandy Witteman

---

**From:** Public Information Services <publicinformationsservices@tssa.org>  
**Sent:** August 27, 2021 10:33 AM  
**To:** Mandy Witteman  
**Subject:** RE: Search Records Request (PE4288-2)

**Please refrain from sending documents to head office and only submit your requests electronically via email along with credit card payment. We are all working remotely and mailing in applications with cheques will lengthen the overall processing time.**

### RECORD FOUND

Hello Mandy,

Thank you for your request for confirmation of public information.

- We confirm that there are records in our database of fuel storage tanks at the subject addresses.

INSTANCE NUMBER	ADDRESS	CITY	PROVINCE	POSTAL CODE	STATUS	FACILITY/DEVICE
10075567	3469 INNES RD	GLOUCESTER	ON	K1C 1T1	TSSA SHUTDOWN	FS PROPANE CYL
10762598	3469 INNES RD	GLOUCESTER	ON	K1C 1T1	INACTIVE	FS LIQUID FUEL
10762616	3469 INNES RD	GLOUCESTER	ON	K1C 1T1	INACTIVE	FS LIQUID FUEL
10762631	3469 INNES RD	GLOUCESTER	ON	K1C 1T1	INACTIVE	FS LIQUID FUEL
64701573	3469 INNES RD	GLOUCESTER	ON	K1C 1T1	ACTIVE	FS LIQUID FUEL
64701574	3469 INNES RD	GLOUCESTER	ON	K1C 1T1	ACTIVE	FS LIQUID FUEL
9796661	3469 INNES RD	GLOUCESTER	ON	K1C 1T1	ACTIVE	FS GASOLINE STA

For a further search in our archives please complete our release of public information form found at <https://www.tssa.org/en/about-tssa/release-of-public-information.aspx?mid=392> and email the completed form to [publicinformationsservices@tssa.org](mailto:publicinformationsservices@tssa.org) along with a fee of \$56.50 (including HST) per location. The fee is payable with credit card (Visa or MasterCard).

Although TSSA believes the information provided pursuant to your request is accurate, please note that TSSA does not warrant this information in any way whatsoever.

Kind regards,

Mariah



### Public Information Agent

Facilities and Business Services

345 Carlingview Drive

Toronto, Ontario M9W 6N9

Tel: +1-416-734-6222 | Fax: +1-416-734-3568 | E-Mail: [publicinformationsservices@tssa.org](mailto:publicinformationsservices@tssa.org)

[www.tssa.org](http://www.tssa.org)



<MWitteman@Patersongroup.ca>

**Sent:** August 27, 2021 8:34 AM

**To:** Public Information Services <publicinformationsservices@tssa.org>

**Subject:** Search Records Request (PE4288-2)

---

**From:** Mandy Witteman

**[CAUTION]:** This email originated outside the organisation.

Please do not click links or open attachments unless you recognise the source of this email and know the content is safe.

Good morning

Could you please complete a search of your records for underground/aboveground storage tanks, historical spills or other incidents/infractions for the following addresses for properties located in the City of Ottawa, ON:

Innes Rd: 3484, 3490, 3592, 3469, 3493, 3497

Page Rd: 2305, 2345

Lamarche Ave: 240, 270

Thank you

Cheers,

Mandy Witteman, B.Eng., M.A.Sc.

**patersongroup**

**solution oriented engineering  
over 60 years servicing our clients**

154 Colonnade Road South

Ottawa, Ontario, K2E 7J5

Tel: (613) 226-7381 Ext. 339

Cell: (403) 921-1157

This electronic message and any attached documents are intended only for the named recipients. This communication from the Technical Standards and Safety Authority may contain information that is privileged, confidential or otherwise protected from disclosure and it must not be disclosed, copied, forwarded or distributed without authorization. If you have received this message in error, please notify the sender immediately and delete the original message.





---

# DATABASE REPORT

**Project Property:** *PE4288 - 3484 Innes Road  
PE4288 - 3484 Innes Road  
Orléans ON K1C 1T1*

**Project No:** *32717*

**Report Type:** *Standard Report*

**Order No:** *21082300225*

**Requested by:** *Paterson Group Inc.*

**Date Completed:** *August 26, 2021*

# Table of Contents

Table of Contents.....	2
Executive Summary.....	3
Executive Summary: Report Summary.....	4
Executive Summary: Site Report Summary - Project Property.....	6
Executive Summary: Site Report Summary - Surrounding Properties.....	7
Executive Summary: Summary By Data Source.....	15
Map.....	26
Aerial.....	27
Topographic Map.....	28
Detail Report.....	29
Unplottable Summary.....	128
Unplottable Report.....	131
Appendix: Database Descriptions.....	150
Definitions.....	159

## **Notice: IMPORTANT LIMITATIONS and YOUR LIABILITY**

**Reliance on information in Report:** This report DOES NOT replace a full Phase I Environmental Site Assessment but is solely intended to be used as a database review of environmental records.

**License for use of information in Report:** No page of this report can be used without this cover page, this notice and the project property identifier. The information in Report(s) may not be modified or re-sold.

**Your Liability for misuse:** Using this Service and/or its reports in a manner contrary to this Notice or your agreement will be in breach of copyright and contract and ERIS may obtain damages for such mis-use, including damages caused to third parties, and gives ERIS the right to terminate your account, rescind your license to any previous reports and to bar you from future use of the Service.

**No warranty of Accuracy or Liability for ERIS:** The information contained in this report has been produced by ERIS Information Limited Partnership ("ERIS") using various sources of information, including information provided by Federal and Provincial government departments. The report applies only to the address and up to the date specified on the cover of this report, and any alterations or deviation from this description will require a new report. This report and the data contained herein does not purport to be and does not constitute a guarantee of the accuracy of the information contained herein and does not constitute a legal opinion nor medical advice. Although ERIS has endeavored to present you with information that is accurate, ERIS disclaims, any and all liability for any errors, omissions, or inaccuracies in such information and data, whether attributable to inadvertence, negligence or otherwise, and for any consequences arising therefrom. Liability on the part of ERIS is limited to the monetary value paid for this report.

**Trademark and Copyright:** You may not use the ERIS trademarks or attribute any work to ERIS other than as outlined above. This Service and Report (s) are protected by copyright owned by ERIS Information Limited Partnership. Copyright in data used in the Service or Report(s) (the "Data") is owned by ERIS or its licensors. The Service, Report(s) and Data may not be copied or reproduced in whole or in any substantial part without prior written consent of ERIS.

# Executive Summary

## Property Information:

**Project Property:** PE4288 - 3484 Innes Road  
PE4288 - 3484 Innes Road Orléans ON K1C 1T1

**Project No:** 32717

## **Coordinates:**

**Latitude:** 45.4467084  
**Longitude:** -75.526183  
**UTM Northing:** 5,032,710.63  
**UTM Easting:** 458,852.25  
**UTM Zone:** 18T

**Elevation:** 292 FT  
88.88 M

## Order Information:

**Order No:** 21082300225  
**Date Requested:** August 23, 2021  
**Requested by:** Paterson Group Inc.  
**Report Type:** Standard Report

## Historical/Products:

## Executive Summary: Report Summary

<i>Database</i>	<i>Name</i>	<i>Searched</i>	<i>Project Property</i>	<i>Within 0.25 km</i>	<i>Total</i>
AAGR	<i>Abandoned Aggregate Inventory</i>	Y	0	0	0
AGR	<i>Aggregate Inventory</i>	Y	0	0	0
AMIS	<i>Abandoned Mine Information System</i>	Y	0	0	0
ANDR	<i>Anderson's Waste Disposal Sites</i>	Y	0	0	0
AST	<i>Aboveground Storage Tanks</i>	Y	0	0	0
AUWR	<i>Automobile Wrecking &amp; Supplies</i>	Y	0	3	3
BORE	<i>Borehole</i>	Y	0	4	4
CA	<i>Certificates of Approval</i>	Y	0	6	6
CDRY	<i>Dry Cleaning Facilities</i>	Y	0	0	0
CFOT	<i>Commercial Fuel Oil Tanks</i>	Y	0	0	0
CHEM	<i>Chemical Manufacturers and Distributors</i>	Y	0	0	0
CHM	<i>Chemical Register</i>	Y	0	0	0
CNG	<i>Compressed Natural Gas Stations</i>	Y	0	0	0
COAL	<i>Inventory of Coal Gasification Plants and Coal Tar Sites</i>	Y	0	0	0
CONV	<i>Compliance and Convictions</i>	Y	0	0	0
CPU	<i>Certificates of Property Use</i>	Y	0	0	0
DRL	<i>Drill Hole Database</i>	Y	0	0	0
DTNK	<i>Delisted Fuel Tanks</i>	Y	0	0	0
EASR	<i>Environmental Activity and Sector Registry</i>	Y	0	1	1
EBR	<i>Environmental Registry</i>	Y	0	0	0
ECA	<i>Environmental Compliance Approval</i>	Y	0	2	2
EEM	<i>Environmental Effects Monitoring</i>	Y	0	0	0
EHS	<i>ERIS Historical Searches</i>	Y	0	15	15
EIIS	<i>Environmental Issues Inventory System</i>	Y	0	0	0
EMHE	<i>Emergency Management Historical Event</i>	Y	0	0	0
EPAR	<i>Environmental Penalty Annual Report</i>	Y	0	0	0
EXP	<i>List of Expired Fuels Safety Facilities</i>	Y	0	3	3
FCON	<i>Federal Convictions</i>	Y	0	0	0
FCS	<i>Contaminated Sites on Federal Land</i>	Y	0	0	0
FOFT	<i>Fisheries &amp; Oceans Fuel Tanks</i>	Y	0	0	0
FRST	<i>Federal Identification Registry for Storage Tank Systems (FIRSTS)</i>	Y	0	0	0
FST	<i>Fuel Storage Tank</i>	Y	0	6	6
FSTH	<i>Fuel Storage Tank - Historic</i>	Y	0	2	2
GEN	<i>Ontario Regulation 347 Waste Generators Summary</i>	Y	0	14	14
GHG	<i>Greenhouse Gas Emissions from Large Facilities</i>	Y	0	0	0
HINC	<i>TSSA Historic Incidents</i>	Y	0	0	0
IAFT	<i>Indian &amp; Northern Affairs Fuel Tanks</i>	Y	0	0	0

<b>Database</b>	<b>Name</b>	<b>Searched</b>	<b>Project Property</b>	<b>Within 0.25 km</b>	<b>Total</b>
INC	<i>Fuel Oil Spills and Leaks</i>	Y	0	0	0
LIMO	<i>Landfill Inventory Management Ontario</i>	Y	0	0	0
MINE	<i>Canadian Mine Locations</i>	Y	0	0	0
MNR	<i>Mineral Occurrences</i>	Y	0	0	0
NATE	<i>National Analysis of Trends in Emergencies System (NATES)</i>	Y	0	0	0
NCPL	<i>Non-Compliance Reports</i>	Y	0	0	0
NDFT	<i>National Defense &amp; Canadian Forces Fuel Tanks</i>	Y	0	0	0
NDSP	<i>National Defense &amp; Canadian Forces Spills</i>	Y	0	0	0
NDWD	<i>National Defence &amp; Canadian Forces Waste Disposal Sites</i>	Y	0	0	0
NEBI	<i>National Energy Board Pipeline Incidents</i>	Y	0	0	0
NEBP	<i>National Energy Board Wells</i>	Y	0	0	0
NEES	<i>National Environmental Emergencies System (NEES)</i>	Y	0	0	0
NPCB	<i>National PCB Inventory</i>	Y	0	0	0
NPRI	<i>National Pollutant Release Inventory</i>	Y	0	0	0
OGWE	<i>Oil and Gas Wells</i>	Y	0	0	0
OGW	<i>Ontario Oil and Gas Wells</i>	Y	0	0	0
OPCB	<i>Inventory of PCB Storage Sites</i>	Y	0	0	0
ORD	<i>Orders</i>	Y	0	0	0
PAP	<i>Canadian Pulp and Paper</i>	Y	0	0	0
PCFT	<i>Parks Canada Fuel Storage Tanks</i>	Y	0	0	0
PES	<i>Pesticide Register</i>	Y	0	0	0
PINC	<i>Pipeline Incidents</i>	Y	0	2	2
PRT	<i>Private and Retail Fuel Storage Tanks</i>	Y	0	2	2
PTTW	<i>Permit to Take Water</i>	Y	0	0	0
REC	<i>Ontario Regulation 347 Waste Receivers Summary</i>	Y	0	0	0
RSC	<i>Record of Site Condition</i>	Y	0	2	2
RST	<i>Retail Fuel Storage Tanks</i>	Y	0	0	0
SCT	<i>Scott's Manufacturing Directory</i>	Y	0	0	0
SPL	<i>Ontario Spills</i>	Y	0	3	3
SRDS	<i>Wastewater Discharger Registration Database</i>	Y	0	0	0
TANK	<i>Anderson's Storage Tanks</i>	Y	0	0	0
TCFT	<i>Transport Canada Fuel Storage Tanks</i>	Y	0	0	0
VAR	<i>Variances for Abandonment of Underground Storage Tanks</i>	Y	0	0	0
WDS	<i>Waste Disposal Sites - MOE CA Inventory</i>	Y	0	0	0
WDSH	<i>Waste Disposal Sites - MOE 1991 Historical Approval Inventory</i>	Y	0	0	0
WWIS	<i>Water Well Information System</i>	Y	0	29	29
<b>Total:</b>			0	94	94

## Executive Summary: Site Report Summary - Project Property

<i>Map Key</i>	<i>DB</i>	<i>Company/Site Name</i>	<i>Address</i>	<i>Dir/Dist (m)</i>	<i>Elev diff (m)</i>	<i>Page Number</i>
--------------------	-----------	--------------------------	----------------	---------------------	--------------------------	------------------------

No records found in the selected databases for the project property.

## Executive Summary: Site Report Summary - Surrounding Properties

<b>Map Key</b>	<b>DB</b>	<b>Company/Site Name</b>	<b>Address</b>	<b>Dir/Dist (m)</b>	<b>Elev Diff (m)</b>	<b>Page Number</b>
<a href="#">1</a>	WWIS		lot 5 con 2 ON <b>Well ID:</b> 1501220	NW/55.1	0.00	<a href="#">29</a>
<a href="#">2</a>	BORE		ON	NW/55.4	0.00	<a href="#">31</a>
<a href="#">3</a>	WWIS		lot 5 con 3 ON <b>Well ID:</b> 1510729	E/59.2	0.00	<a href="#">32</a>
<a href="#">4</a>	ECA	Caivan (Orleans Village) Limited	3490 Innes Rd Ottawa ON K2H 1B2	NE/65.3	0.00	<a href="#">35</a>
<a href="#">4</a>	EASR	TAGGART CONSTRUCTION LIMITED	3490 Innes RD Orleans ON K1C 1T1	NE/65.3	0.00	<a href="#">35</a>
<a href="#">4</a>	ECA	Caivan (Orleans Village) Limited	3490 Innes Rd Ottawa ON K2H 1B2	NE/65.3	0.00	<a href="#">35</a>
<a href="#">5</a>	PINC	JEANNINE T KNIGHTON	2305 PAGE RD.,OTTAWA,ON,K1W 1H3, CA ON	SSW/74.6	0.00	<a href="#">35</a>
<a href="#">5</a>	EHS		2305 Pagé Road Orléans ON K1W 1H3	SSW/74.6	0.00	<a href="#">36</a>
<a href="#">5</a>	PINC	PIPELINE HIT - 1 1/4"	2305 PAGE RD.,ORLÉANS,ON,K1W 1H3, CA ON	SSW/74.6	0.00	<a href="#">36</a>
<a href="#">6</a>	WWIS		lot 5 con 2 ON <b>Well ID:</b> 1501218	NNE/83.5	0.00	<a href="#">37</a>
<a href="#">7</a>	CA	TOM PYNNE/JACQUELINE LOCKE-PT. LOT 5,CON3	PAGE RD./INNES RD. GLOUCESTER CITY ON	W/86.6	1.00	<a href="#">39</a>
<a href="#">7</a>	CA	R.M. OF OTTAWA-CARLETON	INNES RD. PAGE RD. GLOUCESTER CITY ON	W/86.6	1.00	<a href="#">39</a>

<i>Map Key</i>	<i>DB</i>	<i>Company/Site Name</i>	<i>Address</i>	<i>Dir/Dist (m)</i>	<i>Elev Diff (m)</i>	<i>Page Number</i>
<a href="#">7</a>	CA	GLOUCESTER CITY	PAGE RD./INNES RD. GLOUCESTER CITY ON	W/86.6	1.00	<a href="#">40</a>
<a href="#">8</a>	CA	GLOUCESTER CITY - SILVERBIRCH RD.	PAGE RD./INNES RD./BUTTONFIELD GLOUCESTER CITY ON	W/86.6	1.00	<a href="#">40</a>
<a href="#">8</a>	CA	GLOUCESTER CITY	PAGE RD./INNES RD./MEADOWGLEN GLOUCESTER CITY ON	W/86.6	1.00	<a href="#">40</a>
<a href="#">9</a>	PRT	977998 ONTARIO LTD	3469 INNES RD GLOUCESTER ON K1C1T1	WNW/90.4	1.00	<a href="#">41</a>
<a href="#">9</a>	PRT	977998 ONTARIO LTD	3469 INNES RD GLOUCESTER ON K1C1T1	WNW/90.4	1.00	<a href="#">41</a>
<a href="#">9</a>	SPL	CANADIAN WASTE SERVICES	BEHIND 3469 INNES ROAD. MOTOR VEHICLE (OPERATING FLUID) OTTAWA CITY ON K1C 1T1	WNW/90.4	1.00	<a href="#">41</a>
<a href="#">9</a>	GEN	INNES VETERNIARY CLINIC 21-555	3469 INNES ROAD, BAY NO. 7 GLOUCESTER ON K1C 1T1	WNW/90.4	1.00	<a href="#">41</a>
<a href="#">9</a>	GEN	INNES VETERNIARY CLINIC	3469 INNES ROAD BAY NO. 7 GLOUCESTER ON K1C 1T1	WNW/90.4	1.00	<a href="#">42</a>
<a href="#">9</a>	GEN	INNES VETERNIARY CLINIC	3469 INNES ROAD OTTAWA ON K1C 1T1	WNW/90.4	1.00	<a href="#">42</a>
<a href="#">9</a>	FSTH	977998 ONTARIO LTD C/O PRONTO FOOD MART	3469 INNES RD RR 2 ORLEANS ON K1C 1T1	WNW/90.4	1.00	<a href="#">42</a>
<a href="#">9</a>	FSTH	977998 ONTARIO LTD C/O PRONTO FOOD MART	3469 INNES RD RR 2 ORLEANS ON K1C 1T1	WNW/90.4	1.00	<a href="#">43</a>
<a href="#">9</a>	SPL		3469 Innes Road Ottawa ON K1C 1T1	WNW/90.4	1.00	<a href="#">43</a>
<a href="#">9</a>	GEN	INNES ROAD ANIMAL HOSPITAL	3469 INNES ROAD OTTAWA ON K1C 1T1	WNW/90.4	1.00	<a href="#">44</a>



<b>Map Key</b>	<b>DB</b>	<b>Company/Site Name</b>	<b>Address</b>	<b>Dir/Dist (m)</b>	<b>Elev Diff (m)</b>	<b>Page Number</b>
<a href="#">9</a>	GEN	INNES ROAD ANIMAL HOSPITAL	3469 INNES ROAD OTTAWA ON K1C 1T1	WNW/90.4	1.00	<a href="#">44</a>
<a href="#">9</a>	GEN	INNES ROAD ANIMAL HOSPITAL	3469 INNES ROAD OTTAWA ON K1C 1T1	WNW/90.4	1.00	<a href="#">44</a>
<a href="#">9</a>	FST	2339401 ONTARIO INC	3469 INNES RD RR 2 ORLÉANS K1C 1T1 ON CA ON	WNW/90.4	1.00	<a href="#">45</a>
<a href="#">9</a>	FST	2339401 ONTARIO INC	3469 INNES RD RR 2 ORLÉANS K1C 1T1 ON CA ON	WNW/90.4	1.00	<a href="#">45</a>
<a href="#">9</a>	FST	2339401 ONTARIO INC	3469 INNES RD RR 2 ORLÉANS K1C 1T1 ON CA ON	WNW/90.4	1.00	<a href="#">45</a>
<a href="#">9</a>	GEN	INNES ROAD ANIMAL HOSPITAL	3469 INNES ROAD OTTAWA ON K1C 1T1	WNW/90.4	1.00	<a href="#">46</a>
<a href="#">9</a>	GEN	INNES ROAD ANIMAL HOSPITAL	3469 INNES ROAD OTTAWA ON	WNW/90.4	1.00	<a href="#">46</a>
<a href="#">9</a>	FST	2339401 ONTARIO INC	3469 INNES RD RR 2 ORLÉANS K1C 1T1 ON CA 3469 INNES RD RR 2 ORLEANS K1C 1T1 ON CA ON	WNW/90.4	1.00	<a href="#">47</a>
<a href="#">9</a>	FST	2339401 ONTARIO INC	3469 INNES RD RR 2 ORLÉANS K1C 1T1 ON CA 3469 INNES RD RR 2 ORLEANS K1C 1T1 ON CA ON	WNW/90.4	1.00	<a href="#">47</a>
<a href="#">9</a>	GEN	INNES ROAD ANIMAL HOSPITAL	3469 INNES ROAD OTTAWA ON K1C 1T1	WNW/90.4	1.00	<a href="#">48</a>
<a href="#">9</a>	GEN	INNES ROAD ANIMAL HOSPITAL	3469 INNES ROAD OTTAWA ON K1C 1T1	WNW/90.4	1.00	<a href="#">48</a>
<a href="#">9</a>	GEN	INNES ROAD ANIMAL HOSPITAL	3469 INNES ROAD OTTAWA ON K1C 1T1	WNW/90.4	1.00	<a href="#">48</a>

<b>Map Key</b>	<b>DB</b>	<b>Company/Site Name</b>	<b>Address</b>	<b>Dir/Dist (m)</b>	<b>Elev Diff (m)</b>	<b>Page Number</b>
<a href="#">9</a>	GEN	INNES ROAD ANIMAL HOSPITAL	3469 INNES ROAD OTTAWA ON K1C 1T1	WNW/90.4	1.00	<a href="#">49</a>
<a href="#">9</a>	GEN	INNES ROAD ANIMAL HOSPITAL	3469 INNES ROAD OTTAWA ON K1C 1T1	WNW/90.4	1.00	<a href="#">49</a>
<a href="#">9</a>	EXP	2339401 ONTARIO INC	3469 INNES RD RR 2 ORLEANS K1C 1T1 ON CA ON	WNW/90.4	1.00	<a href="#">49</a>
<a href="#">9</a>	EXP	2339401 ONTARIO INC	3469 INNES RD RR 2 ORLEANS K1C 1T1 ON CA ON	WNW/90.4	1.00	<a href="#">49</a>
<a href="#">9</a>	EXP	2339401 ONTARIO INC	3469 INNES RD RR 2 ORLEANS K1C 1T1 ON CA ON	WNW/90.4	1.00	<a href="#">50</a>
<a href="#">9</a>	FST		3469 INNES RD GLOUCESTER ON K1C 1T1	WNW/90.4	1.00	<a href="#">50</a>
<a href="#">9</a>	GEN	INNES ROAD ANIMAL HOSPITAL	3469 INNES ROAD OTTAWA ON K1C 1T1	WNW/90.4	1.00	<a href="#">51</a>
<a href="#">10</a>	EHS		3493 and 3497 Innes road Orléans ON K1C 1T1	N/95.0	0.00	<a href="#">51</a>
<a href="#">10</a>	EHS		3493 and 3497 Innes road Orléans ON K1C 1T1	N/95.0	0.00	<a href="#">51</a>
<a href="#">10</a>	EHS		3493 and 3497 Innes road Orléans ON K1C 1T1	N/95.0	0.00	<a href="#">51</a>
<a href="#">10</a>	EHS		3493 and 3497 Innes road Orléans ON K1C 1T1	N/95.0	0.00	<a href="#">52</a>
<a href="#">10</a>	EHS		3493 and 3497 Innes road Orléans ON K1C 1T1	N/95.0	0.00	<a href="#">52</a>
<a href="#">11</a>	WWIS		lot 5 con 2 ON  <b>Well ID:</b> 1501229	NW/101.0	1.00	<a href="#">52</a>

<b>Map Key</b>	<b>DB</b>	<b>Company/Site Name</b>	<b>Address</b>	<b>Dir/Dist (m)</b>	<b>Elev Diff (m)</b>	<b>Page Number</b>
<a href="#">12</a>	WWIS		lot 5 con 2 ON <b>Well ID:</b> 1501219	NNE/103.8	0.00	<a href="#">54</a>
<a href="#">13</a>	EHS		2310 Page Road Ottawa ON	WSW/107.6	0.00	<a href="#">57</a>
<a href="#">14</a>	WWIS		lot 5 con 2 ON <b>Well ID:</b> 1510714	WNW/108.3	1.00	<a href="#">57</a>
<a href="#">15</a>	EHS		2305 Page Rd Ottawa ON K1W 1H3	S/108.4	0.00	<a href="#">60</a>
<a href="#">16</a>	WWIS		lot 6 con 3 ON <b>Well ID:</b> 1501434	WSW/108.6	0.00	<a href="#">60</a>
<a href="#">17</a>	RSC	GIBSON PATTERSON	240 LAMARCHE AVENUE, OTTAWA, ON K1C 1T1 Ottawa ON	ESE/118.3	0.00	<a href="#">63</a>
<a href="#">18</a>	WWIS		lot 6 con 2 ON <b>Well ID:</b> 1501239	W/121.8	1.00	<a href="#">64</a>
<a href="#">19</a>	WWIS		lot 5 con 2 ON <b>Well ID:</b> 1510715	NW/129.3	1.00	<a href="#">66</a>
<a href="#">20</a>	WWIS		lot 6 con 2 ON <b>Well ID:</b> 1510698	W/131.9	1.00	<a href="#">69</a>
<a href="#">21</a>	WWIS		lot 6 con 3 ON <b>Well ID:</b> 1501435	WSW/132.8	1.08	<a href="#">72</a>
<a href="#">22</a>	WWIS		lot 6 con 2 ON <b>Well ID:</b> 1501230	W/151.5	1.00	<a href="#">74</a>
<a href="#">23</a>	WWIS		lot 6 con 3 ON <b>Well ID:</b> 1501424	SSW/152.6	0.00	<a href="#">76</a>
<a href="#">24</a>	CA	RHEAL SIMARD - PT. LOT 5, CONC. 3	PAGE RD./BUTTONFIELD PLACE GLOUCESTER CITY ON	SSW/152.7	0.00	<a href="#">79</a>

<b>Map Key</b>	<b>DB</b>	<b>Company/Site Name</b>	<b>Address</b>	<b>Dir/Dist (m)</b>	<b>Elev Diff (m)</b>	<b>Page Number</b>
<a href="#">25</a>	EHS		3443 Innes Rd Ottawa ON K1C1T1	W/153.4	1.00	<a href="#">79</a>
<a href="#">25</a>	SPL		3443 Innes Rd. Ottawa ON K1C 1T1	W/153.4	1.00	<a href="#">80</a>
<a href="#">26</a>	EHS		PE4248 - 3437 Innes Road Orléans ON K1C 7M6	W/169.6	1.00	<a href="#">80</a>
<a href="#">27</a>	WWIS		lot 6 con 3 ON <b>Well ID:</b> 1501436	WSW/170.8	0.00	<a href="#">80</a>
<a href="#">28</a>	WWIS		lot 6 con 3 ON <b>Well ID:</b> 1501441	SSW/173.7	0.00	<a href="#">83</a>
<a href="#">29</a>	WWIS		lot 5 con 2 ON <b>Well ID:</b> 1501224	NE/181.3	0.00	<a href="#">85</a>
<a href="#">30</a>	BORE		ON	NE/189.3	0.00	<a href="#">88</a>
<a href="#">31</a>	WWIS		lot 6 con 3 ON <b>Well ID:</b> 1501426	SSW/191.2	-0.31	<a href="#">89</a>
<a href="#">32</a>	WWIS		lot 6 con 3 ON <b>Well ID:</b> 1501423	WSW/197.8	0.00	<a href="#">91</a>
<a href="#">33</a>	WWIS		lot 6 con 2 ON <b>Well ID:</b> 1501233	WNW/204.4	1.00	<a href="#">93</a>
<a href="#">34</a>	WWIS		lot 6 con 3 ON <b>Well ID:</b> 1511029	WSW/206.5	0.00	<a href="#">96</a>
<a href="#">35</a>	BORE		ON	SSE/206.9	-1.00	<a href="#">100</a>
<a href="#">36</a>	WWIS		lot 6 con 3 ON <b>Well ID:</b> 1501442	S/209.7	-1.03	<a href="#">101</a>

<b>Map Key</b>	<b>DB</b>	<b>Company/Site Name</b>	<b>Address</b>	<b>Dir/Dist (m)</b>	<b>Elev Diff (m)</b>	<b>Page Number</b>
<a href="#">37</a>	WWIS		lot 5 con 3 ON <b>Well ID:</b> 1501410	ENE/210.4	0.00	<a href="#">103</a>
<a href="#">38</a>	BORE		ON	ENE/210.5	0.00	<a href="#">106</a>
<a href="#">39</a>	WWIS		lot 5 con 2 ON <b>Well ID:</b> 1501225	NW/211.3	1.00	<a href="#">107</a>
<a href="#">40</a>	WWIS		lot 6 con 2 ON <b>Well ID:</b> 1501238	W/222.5	1.00	<a href="#">109</a>
<a href="#">41</a>	EHS		3554 Innes Road Orléans ON K1C 1T1	ENE/223.9	0.00	<a href="#">111</a>
<a href="#">41</a>	EHS		3554 Innes Road Orléans ON K1C 1T1	ENE/223.9	0.00	<a href="#">112</a>
<a href="#">41</a>	EHS		3554 Innes Road Orléans ON K1C 1T1	ENE/223.9	0.00	<a href="#">112</a>
<a href="#">41</a>	EHS		3554 Innes Road Orléans ON K1C 1T1	ENE/223.9	0.00	<a href="#">112</a>
<a href="#">41</a>	EHS		3554 Innes Road Orléans ON K1C 1T1	ENE/223.9	0.00	<a href="#">112</a>
<a href="#">42</a>	AUWR	ORLEANS BLVD TOWING & RECYCLING	2360 PAGE RD ORLEANS ON K1W 1H3	S/229.9	-1.00	<a href="#">112</a>
<a href="#">42</a>	AUWR	CASH FOR SCRAP	2360 PAGE RD OTTAWA ON K1W 1H3	S/229.9	-1.00	<a href="#">113</a>
<a href="#">42</a>	AUWR	ORLEANS BLVD TOWING & RECYCLING	2360 PAGE RD ORLEANS ON K1W1H3	S/229.9	-1.00	<a href="#">113</a>
<a href="#">43</a>	WWIS		lot 5 con 2 ON <b>Well ID:</b> 1501226	NW/230.0	1.00	<a href="#">113</a>

<b>Map Key</b>	<b>DB</b>	<b>Company/Site Name</b>	<b>Address</b>	<b>Dir/Dist (m)</b>	<b>Elev Diff (m)</b>	<b>Page Number</b>
<a href="#">44</a>	WWIS		lot 6 con 3 ON <b>Well ID:</b> 1501425	S/239.2	-1.00	<a href="#">115</a>
<a href="#">45</a>	WWIS		lot 6 con 3 ON <b>Well ID:</b> 1501443	S/244.2	-1.00	<a href="#">118</a>
<a href="#">46</a>	WWIS		lot 6 con 3 ON <b>Well ID:</b> 1501422	WSW/244.5	0.00	<a href="#">120</a>
<a href="#">47</a>	RSC	GIBSON PATTERSON	245 LAMARCHE AVENUE, OTTAWA, ON K1C 1T1 Ottawa ON	E/247.9	0.00	<a href="#">123</a>
<a href="#">48</a>	WWIS		lot 6 con 3 ON <b>Well ID:</b> 1512079	S/249.6	-1.00	<a href="#">124</a>

# Executive Summary: Summary By Data Source

## **AUWR - Automobile Wrecking & Supplies**

A search of the AUWR database, dated 1999-Dec 31, 2020 has found that there are 3 AUWR site(s) within approximately 0.25 kilometers of the project property.

<b><u>Lower Elevation</u></b>	<b><u>Address</u></b>	<b><u>Direction</u></b>	<b><u>Distance (m)</u></b>	<b><u>Map Key</u></b>
ORLEANS BLVD TOWING & RECYCLING	2360 PAGE RD ORLEANS ON K1W 1H3	S	229.92	<a href="#"><u>42</u></a>
ORLEANS BLVD TOWING & RECYCLING	2360 PAGE RD ORLEANS ON K1W1H3	S	229.92	<a href="#"><u>42</u></a>
CASH FOR SCRAP	2360 PAGE RD OTTAWA ON K1W 1H3	S	229.92	<a href="#"><u>42</u></a>

## **BORE - Borehole**

A search of the BORE database, dated 1875-Jul 2018 has found that there are 4 BORE site(s) within approximately 0.25 kilometers of the project property.

<b><u>Equal/Higher Elevation</u></b>	<b><u>Address</u></b>	<b><u>Direction</u></b>	<b><u>Distance (m)</u></b>	<b><u>Map Key</u></b>
	ON	NW	55.36	<a href="#"><u>2</u></a>
	ON	NE	189.28	<a href="#"><u>30</u></a>
	ON	ENE	210.48	<a href="#"><u>38</u></a>
<b><u>Lower Elevation</u></b>	<b><u>Address</u></b>	<b><u>Direction</u></b>	<b><u>Distance (m)</u></b>	<b><u>Map Key</u></b>
	ON	SSE	206.86	<a href="#"><u>35</u></a>

## **CA - Certificates of Approval**

A search of the CA database, dated 1985-Oct 30, 2011\* has found that there are 6 CA site(s) within approximately 0.25 kilometers of the project property.

<b><u>Equal/Higher Elevation</u></b>	<b><u>Address</u></b>	<b><u>Direction</u></b>	<b><u>Distance (m)</u></b>	<b><u>Map Key</u></b>
TOM PYNN/JACQUELINE LOCKE-PT. LOT 5,CON3	PAGE RD./INNES RD. GLOUCESTER CITY ON	W	86.60	<a href="#"><u>7</u></a>
R.M. OF OTTAWA-CARLETON	INNES RD. PAGE RD. GLOUCESTER CITY ON	W	86.60	<a href="#"><u>7</u></a>
GLOUCESTER CITY	PAGE RD./INNES RD. GLOUCESTER CITY ON	W	86.60	<a href="#"><u>7</u></a>
GLOUCESTER CITY - SILVERBIRCH RD.	PAGE RD./INNES RD./BUTTONFIELD GLOUCESTER CITY ON	W	86.62	<a href="#"><u>8</u></a>
GLOUCESTER CITY	PAGE RD./INNES RD. /MEADOWGLEN GLOUCESTER CITY ON	W	86.62	<a href="#"><u>8</u></a>
RHEAL SIMARD - PT. LOT 5, CONC. 3	PAGE RD./BUTTONFIELD PLACE GLOUCESTER CITY ON	SSW	152.65	<a href="#"><u>24</u></a>

## **EASR - Environmental Activity and Sector Registry**

A search of the EASR database, dated Oct 2011- Jun 30, 2021 has found that there are 1 EASR site(s) within approximately 0.25 kilometers of the project property.

<b><u>Equal/Higher Elevation</u></b>	<b><u>Address</u></b>	<b><u>Direction</u></b>	<b><u>Distance (m)</u></b>	<b><u>Map Key</u></b>
TAGGART CONSTRUCTION LIMITED	3490 Innes RD Orleans ON K1C 1T1	NE	65.33	<a href="#"><u>4</u></a>

## **ECA - Environmental Compliance Approval**

A search of the ECA database, dated Oct 2011- Jun 30, 2021 has found that there are 2 ECA site(s) within approximately 0.25 kilometers of the project property.



<u>Equal/Higher Elevation</u>	<u>Address</u>	<u>Direction</u>	<u>Distance (m)</u>	<u>Map Key</u>
Caivan (Orleans Village) Limited	3490 Innes Rd Ottawa ON K2H 1B2	NE	65.33	<a href="#">4</a>
Caivan (Orleans Village) Limited	3490 Innes Rd Ottawa ON K2H 1B2	NE	65.33	<a href="#">4</a>

### **EHS - ERIS Historical Searches**

A search of the EHS database, dated 1999-Jun 30, 2021 has found that there are 15 EHS site(s) within approximately 0.25 kilometers of the project property.

<u>Equal/Higher Elevation</u>	<u>Address</u>	<u>Direction</u>	<u>Distance (m)</u>	<u>Map Key</u>
	2305 Pagé Road Orléans ON K1W 1H3	SSW	74.62	<a href="#">5</a>
	3493 and 3497 Innes road Orléans ON K1C 1T1	N	95.03	<a href="#">10</a>
	3493 and 3497 Innes road Orléans ON K1C 1T1	N	95.03	<a href="#">10</a>
	3493 and 3497 Innes road Orléans ON K1C 1T1	N	95.03	<a href="#">10</a>
	3493 and 3497 Innes road Orléans ON K1C 1T1	N	95.03	<a href="#">10</a>
	3493 and 3497 Innes road Orléans ON K1C 1T1	N	95.03	<a href="#">10</a>
	2310 Page Road Ottawa ON	WSW	107.60	<a href="#">13</a>
	2305 Page Rd Ottawa ON K1W 1H3	S	108.43	<a href="#">15</a>

<u>Equal/Higher Elevation</u>	<u>Address</u>	<u>Direction</u>	<u>Distance (m)</u>	<u>Map Key</u>
	3443 Innes Rd Ottawa ON K1C1T1	W	153.43	<a href="#"><u>25</u></a>
	PE4248 - 3437 Innes Road Orléans ON K1C 7M6	W	169.59	<a href="#"><u>26</u></a>
	3554 Innes Road Orléans ON K1C 1T1	ENE	223.87	<a href="#"><u>41</u></a>
	3554 Innes Road Orléans ON K1C 1T1	ENE	223.87	<a href="#"><u>41</u></a>
	3554 Innes Road Orléans ON K1C 1T1	ENE	223.87	<a href="#"><u>41</u></a>
	3554 Innes Road Orléans ON K1C 1T1	ENE	223.87	<a href="#"><u>41</u></a>
	3554 Innes Road Orléans ON K1C 1T1	ENE	223.87	<a href="#"><u>41</u></a>

### **EXP - List of Expired Fuels Safety Facilities**

A search of the EXP database, dated Jul 31, 2020 has found that there are 3 EXP site(s) within approximately 0.25 kilometers of the project property.

<u>Equal/Higher Elevation</u>	<u>Address</u>	<u>Direction</u>	<u>Distance (m)</u>	<u>Map Key</u>
2339401 ONTARIO INC	3469 INNES RD RR 2 ORLEANS K1C 1T1 ON CA ON	WNW	90.43	<a href="#"><u>9</u></a>
2339401 ONTARIO INC	3469 INNES RD RR 2 ORLEANS K1C 1T1 ON CA ON	WNW	90.43	<a href="#"><u>9</u></a>
2339401 ONTARIO INC	3469 INNES RD RR 2 ORLEANS K1C 1T1 ON CA ON	WNW	90.43	<a href="#"><u>9</u></a>

## **FST - Fuel Storage Tank**

A search of the FST database, dated Jul 31, 2020 has found that there are 6 FST site(s) within approximately 0.25 kilometers of the project property.

<b><u>Equal/Higher Elevation</u></b>	<b><u>Address</u></b>	<b><u>Direction</u></b>	<b><u>Distance (m)</u></b>	<b><u>Map Key</u></b>
2339401 ONTARIO INC	3469 INNES RD RR 2 ORLÉANS K1C 1T1 ON CA ON	WNW	90.43	<a href="#"><u>9</u></a>
2339401 ONTARIO INC	3469 INNES RD RR 2 ORLÉANS K1C 1T1 ON CA 3469 INNES RD RR 2 ORLEANS K1C 1T1 ON CA ON	WNW	90.43	<a href="#"><u>9</u></a>
2339401 ONTARIO INC	3469 INNES RD RR 2 ORLÉANS K1C 1T1 ON CA ON	WNW	90.43	<a href="#"><u>9</u></a>
	3469 INNES RD GLOUCESTER ON K1C 1T1	WNW	90.43	<a href="#"><u>9</u></a>
2339401 ONTARIO INC	3469 INNES RD RR 2 ORLÉANS K1C 1T1 ON CA ON	WNW	90.43	<a href="#"><u>9</u></a>
2339401 ONTARIO INC	3469 INNES RD RR 2 ORLÉANS K1C 1T1 ON CA 3469 INNES RD RR 2 ORLEANS K1C 1T1 ON CA ON	WNW	90.43	<a href="#"><u>9</u></a>

## **FSTH - Fuel Storage Tank - Historic**

A search of the FSTH database, dated Pre-Jan 2010\* has found that there are 2 FSTH site(s) within approximately 0.25 kilometers of the project property.

<b><u>Equal/Higher Elevation</u></b>	<b><u>Address</u></b>	<b><u>Direction</u></b>	<b><u>Distance (m)</u></b>	<b><u>Map Key</u></b>
977998 ONTARIO LTD C/O PRONTO FOOD MART	3469 INNES RD RR 2 ORLEANS ON K1C 1T1	WNW	90.43	<a href="#"><u>9</u></a>
977998 ONTARIO LTD C/O PRONTO FOOD MART	3469 INNES RD RR 2 ORLEANS ON K1C 1T1	WNW	90.43	<a href="#"><u>9</u></a>

## **GEN - Ontario Regulation 347 Waste Generators Summary**

A search of the GEN database, dated 1986-Apr 30, 2021 has found that there are 14 GEN site(s) within approximately 0.25 kilometers of the project property.

<u>Equal/Higher Elevation</u>	<u>Address</u>	<u>Direction</u>	<u>Distance (m)</u>	<u>Map Key</u>
INNES VETERNIARY CLINIC 21-555	3469 INNES ROAD, BAY NO. 7 GLOUCESTER ON K1C 1T1	WNW	90.43	<a href="#"><u>9</u></a>
INNES VETERNIARY CLINIC	3469 INNES ROAD BAY NO. 7 GLOUCESTER ON K1C 1T1	WNW	90.43	<a href="#"><u>9</u></a>
INNES VETERNIARY CLINIC	3469 INNES ROAD OTTAWA ON K1C 1T1	WNW	90.43	<a href="#"><u>9</u></a>
INNES ROAD ANIMAL HOSPITAL	3469 INNES ROAD OTTAWA ON K1C 1T1	WNW	90.43	<a href="#"><u>9</u></a>
INNES ROAD ANIMAL HOSPITAL	3469 INNES ROAD OTTAWA ON K1C 1T1	WNW	90.43	<a href="#"><u>9</u></a>
INNES ROAD ANIMAL HOSPITAL	3469 INNES ROAD OTTAWA ON K1C 1T1	WNW	90.43	<a href="#"><u>9</u></a>
INNES ROAD ANIMAL HOSPITAL	3469 INNES ROAD OTTAWA ON K1C 1T1	WNW	90.43	<a href="#"><u>9</u></a>
INNES ROAD ANIMAL HOSPITAL	3469 INNES ROAD OTTAWA ON	WNW	90.43	<a href="#"><u>9</u></a>
INNES ROAD ANIMAL HOSPITAL	3469 INNES ROAD OTTAWA ON K1C 1T1	WNW	90.43	<a href="#"><u>9</u></a>
INNES ROAD ANIMAL HOSPITAL	3469 INNES ROAD OTTAWA ON K1C 1T1	WNW	90.43	<a href="#"><u>9</u></a>
INNES ROAD ANIMAL HOSPITAL	3469 INNES ROAD OTTAWA ON K1C 1T1	WNW	90.43	<a href="#"><u>9</u></a>

<u>Equal/Higher Elevation</u>	<u>Address</u>	<u>Direction</u>	<u>Distance (m)</u>	<u>Map Key</u>
INNES ROAD ANIMAL HOSPITAL	3469 INNES ROAD OTTAWA ON K1C 1T1	WNW	90.43	<a href="#"><u>9</u></a>
INNES ROAD ANIMAL HOSPITAL	3469 INNES ROAD OTTAWA ON K1C 1T1	WNW	90.43	<a href="#"><u>9</u></a>
INNES ROAD ANIMAL HOSPITAL	3469 INNES ROAD OTTAWA ON K1C 1T1	WNW	90.43	<a href="#"><u>9</u></a>

### **PINC - Pipeline Incidents**

A search of the PINC database, dated May 31, 2021 has found that there are 2 PINC site(s) within approximately 0.25 kilometers of the project property.

<u>Equal/Higher Elevation</u>	<u>Address</u>	<u>Direction</u>	<u>Distance (m)</u>	<u>Map Key</u>
JEANNINE T KNIGHTON	2305 PAGE RD.,OTTAWA,ON,K1W 1H3,CA ON	SSW	74.62	<a href="#"><u>5</u></a>
PIPELINE HIT - 1 1/4"	2305 PAGE RD.,ORLÉANS,ON,K1W 1H3,CA ON	SSW	74.62	<a href="#"><u>5</u></a>

### **PRT - Private and Retail Fuel Storage Tanks**

A search of the PRT database, dated 1989-1996\* has found that there are 2 PRT site(s) within approximately 0.25 kilometers of the project property.

<u>Equal/Higher Elevation</u>	<u>Address</u>	<u>Direction</u>	<u>Distance (m)</u>	<u>Map Key</u>
977998 ONTARIO LTD	3469 INNES RD GLOUCESTER ON K1C1T1	WNW	90.43	<a href="#"><u>9</u></a>
977998 ONTARIO LTD	3469 INNES RD GLOUCESTER ON K1C1T1	WNW	90.43	<a href="#"><u>9</u></a>

### **RSC - Record of Site Condition**

A search of the RSC database, dated 1997-Sept 2001, Oct 2004-Jun 2021 has found that there are 2 RSC site(s) within approximately 0.25 kilometers of the project property.

<u>Equal/Higher Elevation</u>	<u>Address</u>	<u>Direction</u>	<u>Distance (m)</u>	<u>Map Key</u>
GIBSON PATTERSON	240 LAMARCHE AVENUE, OTTAWA, ON K1C 1T1 Ottawa ON	ESE	118.32	<a href="#">17</a>
GIBSON PATTERSON	245 LAMARCHE AVENUE, OTTAWA, ON K1C 1T1 Ottawa ON	E	247.89	<a href="#">47</a>

### **SPL - Ontario Spills**

A search of the SPL database, dated 1988-Aug 2020 has found that there are 3 SPL site(s) within approximately 0.25 kilometers of the project property.

<u>Equal/Higher Elevation</u>	<u>Address</u>	<u>Direction</u>	<u>Distance (m)</u>	<u>Map Key</u>
CANADIAN WASTE SERVICES	BEHIND 3469 INNES ROAD. MOTOR VEHICLE (OPERATING FLUID) OTTAWA CITY ON K1C 1T1	WNW	90.43	<a href="#">9</a>
	3469 Innes Road Ottawa ON K1C 1T1	WNW	90.43	<a href="#">9</a>
	3443 Innes Rd. Ottawa ON K1C 1T1	W	153.43	<a href="#">25</a>

### **WWIS - Water Well Information System**

A search of the WWIS database, dated Apr 30, 2021 has found that there are 29 WWIS site(s) within approximately 0.25 kilometers of the project property.

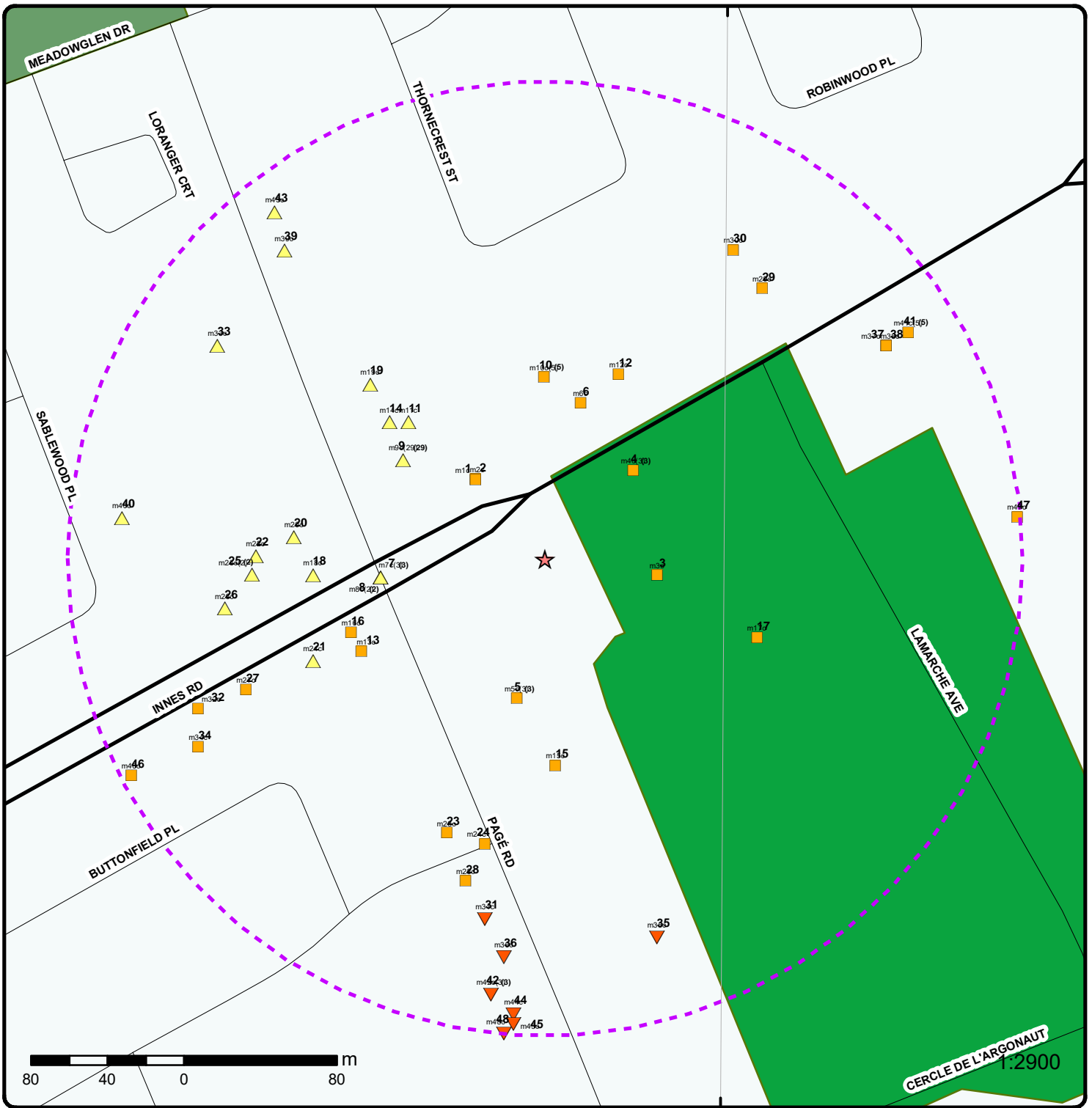
<u>Equal/Higher Elevation</u>	<u>Address</u>	<u>Direction</u>	<u>Distance (m)</u>	<u>Map Key</u>
	lot 5 con 2 ON  <i>Well ID:</i> 1501220	NW	55.14	<a href="#">1</a>
	lot 5 con 3 ON  <i>Well ID:</i> 1510729	E	59.18	<a href="#">3</a>
	lot 5 con 2 ON  <i>Well ID:</i> 1501218	NNE	83.46	<a href="#">6</a>
	lot 5 con 2 ON	NW	100.99	<a href="#">11</a>

<u>Equal/Higher Elevation</u>	<u>Address</u>	<u>Direction</u>	<u>Distance (m)</u>	<u>Map Key</u>
	<i>Well ID:</i> 1501229			
	lot 5 con 2 ON	NNE	103.79	<a href="#">12</a>
	<i>Well ID:</i> 1501219			
	lot 5 con 2 ON	WNW	108.29	<a href="#">14</a>
	<i>Well ID:</i> 1510714			
	lot 6 con 3 ON	WSW	108.56	<a href="#">16</a>
	<i>Well ID:</i> 1501434			
	lot 6 con 2 ON	W	121.76	<a href="#">18</a>
	<i>Well ID:</i> 1501239			
	lot 5 con 2 ON	NW	129.27	<a href="#">19</a>
	<i>Well ID:</i> 1510715			
	lot 6 con 2 ON	W	131.94	<a href="#">20</a>
	<i>Well ID:</i> 1510698			
	lot 6 con 3 ON	WSW	132.77	<a href="#">21</a>
	<i>Well ID:</i> 1501435			
	lot 6 con 2 ON	W	151.46	<a href="#">22</a>
	<i>Well ID:</i> 1501230			
	lot 6 con 3 ON	SSW	152.57	<a href="#">23</a>
	<i>Well ID:</i> 1501424			
	lot 6 con 3 ON	WSW	170.84	<a href="#">27</a>
	<i>Well ID:</i> 1501436			
	lot 6 con 3 ON	SSW	173.65	<a href="#">28</a>
	<i>Well ID:</i> 1501441			

<u>Equal/Higher Elevation</u>	<u>Address</u>	<u>Direction</u>	<u>Distance (m)</u>	<u>Map Key</u>
	lot 5 con 2 ON  <i>Well ID:</i> 1501224	NE	181.32	<a href="#"><u>29</u></a>
	lot 6 con 3 ON  <i>Well ID:</i> 1501423	WSW	197.76	<a href="#"><u>32</u></a>
	lot 6 con 2 ON  <i>Well ID:</i> 1501233	WNW	204.45	<a href="#"><u>33</u></a>
	lot 6 con 3 ON  <i>Well ID:</i> 1511029	WSW	206.53	<a href="#"><u>34</u></a>
	lot 5 con 3 ON  <i>Well ID:</i> 1501410	ENE	210.43	<a href="#"><u>37</u></a>
	lot 5 con 2 ON  <i>Well ID:</i> 1501225	NW	211.32	<a href="#"><u>39</u></a>
	lot 6 con 2 ON  <i>Well ID:</i> 1501238	W	222.48	<a href="#"><u>40</u></a>
	lot 5 con 2 ON  <i>Well ID:</i> 1501226	NW	230.01	<a href="#"><u>43</u></a>
	lot 6 con 3 ON  <i>Well ID:</i> 1501422	WSW	244.47	<a href="#"><u>46</u></a>
 <u>Lower Elevation</u>	 <u>Address</u>	 <u>Direction</u>	 <u>Distance (m)</u>	 <u>Map Key</u>
	lot 6 con 3 ON  <i>Well ID:</i> 1501426	SSW	191.24	<a href="#"><u>31</u></a>
	lot 6 con 3 ON  <i>Well ID:</i> 1501442	S	209.73	<a href="#"><u>36</u></a>



lot 6 con 3 ON	S	239.20	<a href="#">44</a>
<b>Well ID:</b> 1501425			
lot 6 con 3 ON	S	244.19	<a href="#">45</a>
<b>Well ID:</b> 1501443			
lot 6 con 3 ON	S	249.56	<a href="#">48</a>
<b>Well ID:</b> 1512079			



### Map: 0.25 Kilometer Radius

Order Number: 21082300225

Address: PE4288 - 3484 Innes Road, Orléans, ON



	Project Property		Expressway		Industrial and Resource - Regions		National Park
	Buffer Outline		Principal Highway		Main Line		Provincial or Territorial Park
	Eris Sites with Higher Elevation		Secondary Highway		Sidetrack		Other Park
	Eris Sites with Same Elevation		Major Road		Transit Line		Golf Course or Driving Range
	Eris Sites with Lower Elevation		Local road		Abandoned Line		Park or Sports Field
	Eris Sites with Unknown Elevation		Trail		Proposed Road		Other Recreation Area
			Ferry Route/Ice Road				



**Aerial** Year: 2020

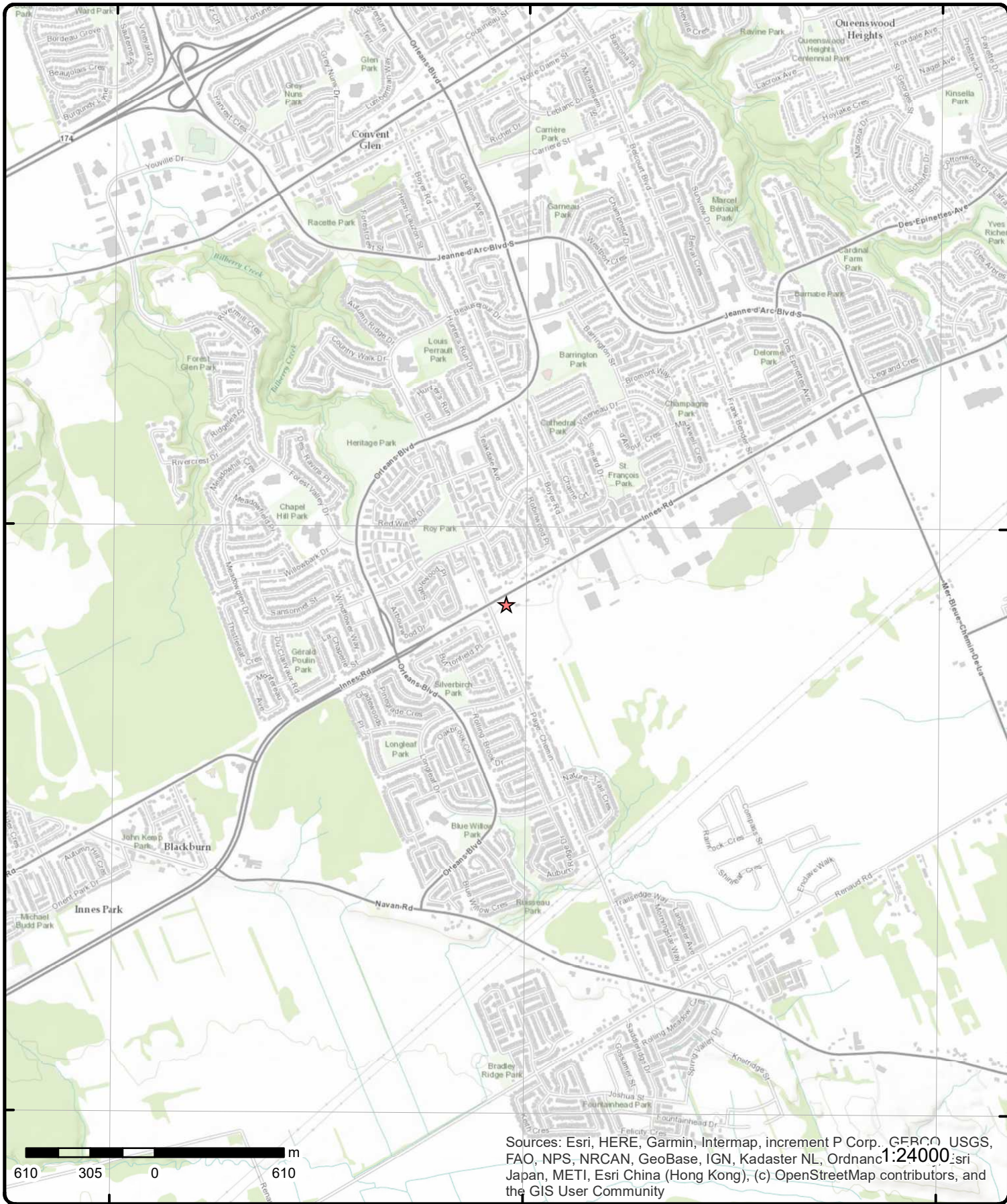
Order Number: 21082300225

**Address: PE4288 - 3484 Innes Road, Orléans, ON**



Source: ESRI World Imagery

© ERIS Information Limited Partnership



# Topographic Map

Address: PE4288 - 3484 Innes Road, ON

Source: ESRI World Topographic Map

Order Number: 21082300225



© ERIS Information Limited Partnership

# Detail Report

Map Key	Number of Records	Direction/ Distance (m)	Elev/Diff (m)	Site	DB
<u>1</u>	1 of 1	NW/55.1	88.9 / 0.00	lot 5 con 2 ON	WWIS

<p><b>Well ID:</b> 1501220</p> <p><b>Construction Date:</b></p> <p><b>Primary Water Use:</b> Domestic</p> <p><b>Sec. Water Use:</b> 0</p> <p><b>Final Well Status:</b> Water Supply</p> <p><b>Water Type:</b></p> <p><b>Casing Material:</b></p> <p><b>Audit No:</b></p> <p><b>Tag:</b></p> <p><b>Construction Method:</b></p> <p><b>Elevation (m):</b></p> <p><b>Elevation Reliability:</b></p> <p><b>Depth to Bedrock:</b></p> <p><b>Well Depth:</b></p> <p><b>Overburden/Bedrock:</b></p> <p><b>Pump Rate:</b></p> <p><b>Static Water Level:</b></p> <p><b>Flowing (Y/N):</b></p> <p><b>Flow Rate:</b></p> <p><b>Clear/Cloudy:</b></p>	<p><b>Data Entry Status:</b></p> <p><b>Data Src:</b> 1</p> <p><b>Date Received:</b> 9/5/1962</p> <p><b>Selected Flag:</b> True</p> <p><b>Abandonment Rec:</b></p> <p><b>Contractor:</b> 1504</p> <p><b>Form Version:</b> 1</p> <p><b>Owner:</b></p> <p><b>Street Name:</b></p> <p><b>County:</b> OTTAWA</p> <p><b>Municipality:</b> GLOUCESTER TOWNSHIP</p> <p><b>Site Info:</b></p> <p><b>Lot:</b> 005</p> <p><b>Concession:</b> 02</p> <p><b>Concession Name:</b> OF</p> <p><b>Easting NAD83:</b></p> <p><b>Northing NAD83:</b></p> <p><b>Zone:</b></p> <p><b>UTM Reliability:</b></p>
---	--

**PDF URL (Map):** [https://d2khazk8e83rdv.cloudfront.net/moe\\_mapping/downloads/2Water/Wells\\_pdfs/150\1501220.pdf](https://d2khazk8e83rdv.cloudfront.net/moe_mapping/downloads/2Water/Wells_pdfs/150\1501220.pdf)

**Additional Detail(s) (Map)**

**Well Completed Date:** 1962/07/16

**Year Completed:** 1962

**Depth (m):** 11.2776

**Latitude:** 45.447078593807

**Longitude:** -75.5266525658378

**Path:** 150\1501220.pdf

**Bore Hole Information**

<p><b>Bore Hole ID:</b> 10023263</p> <p><b>DP2BR:</b> 0.00</p> <p><b>Spatial Status:</b></p> <p><b>Code OB:</b> r</p> <p><b>Code OB Desc:</b> Bedrock</p> <p><b>Open Hole:</b></p> <p><b>Cluster Kind:</b></p> <p><b>Date Completed:</b> 16-Jul-1962 00:00:00</p> <p><b>Remarks:</b></p> <p><b>Elevrc Desc:</b></p> <p><b>Location Source Date:</b></p> <p><b>Improvement Location Source:</b></p> <p><b>Improvement Location Method:</b></p> <p><b>Source Revision Comment:</b></p> <p><b>Supplier Comment:</b></p>	<p><b>Elevation:</b> 90.932769</p> <p><b>Elevrc:</b></p> <p><b>Zone:</b> 18</p> <p><b>East83:</b> 458815.80</p> <p><b>North83:</b> 5032752.00</p> <p><b>Org CS:</b></p> <p><b>UTMRC:</b> 5</p> <p><b>UTMRC Desc:</b> margin of error : 100 m - 300 m</p> <p><b>Location Method:</b> p5</p>
--	--

**Overburden and Bedrock**

<b>Map Key</b>	<b>Number of Records</b>	<b>Direction/ Distance (m)</b>	<b>Elev/Diff (m)</b>	<b>Site</b>	<b>DB</b>
<b><u>Materials Interval</u></b>					
<b>Formation ID:</b>		930991270			
<b>Layer:</b>		1			
<b>Color:</b>		2			
<b>General Color:</b>		GREY			
<b>Mat1:</b>		15			
<b>Most Common Material:</b>		LIMESTONE			
<b>Mat2:</b>					
<b>Mat2 Desc:</b>					
<b>Mat3:</b>					
<b>Mat3 Desc:</b>					
<b>Formation Top Depth:</b>		0.0			
<b>Formation End Depth:</b>		37.0			
<b>Formation End Depth UOM:</b>		ft			
<b><u>Method of Construction &amp; Well Use</u></b>					
<b>Method Construction ID:</b>		961501220			
<b>Method Construction Code:</b>		7			
<b>Method Construction:</b>		Diamond			
<b>Other Method Construction:</b>					
<b><u>Pipe Information</u></b>					
<b>Pipe ID:</b>		10571833			
<b>Casing No:</b>		1			
<b>Comment:</b>					
<b>Alt Name:</b>					
<b><u>Construction Record - Casing</u></b>					
<b>Casing ID:</b>		930039419			
<b>Layer:</b>		1			
<b>Material:</b>		1			
<b>Open Hole or Material:</b>		STEEL			
<b>Depth From:</b>					
<b>Depth To:</b>		8			
<b>Casing Diameter:</b>		2			
<b>Casing Diameter UOM:</b>		inch			
<b>Casing Depth UOM:</b>		ft			
<b><u>Construction Record - Casing</u></b>					
<b>Casing ID:</b>		930039420			
<b>Layer:</b>		2			
<b>Material:</b>		4			
<b>Open Hole or Material:</b>		OPEN HOLE			
<b>Depth From:</b>					
<b>Depth To:</b>		37			
<b>Casing Diameter:</b>		2			
<b>Casing Diameter UOM:</b>		inch			
<b>Casing Depth UOM:</b>		ft			
<b><u>Results of Well Yield Testing</u></b>					
<b>Pump Test ID:</b>		991501220			
<b>Pump Set At:</b>					
<b>Static Level:</b>		4.0			
<b>Final Level After Pumping:</b>		20.0			
<b>Recommended Pump Depth:</b>		20.0			

Map Key	Number of Records	Direction/ Distance (m)	Elev/Diff (m)	Site	DB
<b>Pumping Rate:</b>		8.0			
<b>Flowing Rate:</b>					
<b>Recommended Pump Rate:</b>		8.0			
<b>Levels UOM:</b>		ft			
<b>Rate UOM:</b>		GPM			
<b>Water State After Test Code:</b>		1			
<b>Water State After Test:</b>		CLEAR			
<b>Pumping Test Method:</b>		1			
<b>Pumping Duration HR:</b>		2			
<b>Pumping Duration MIN:</b>		0			
<b>Flowing:</b>		No			

**Water Details**

<b>Water ID:</b>	933453913
<b>Layer:</b>	1
<b>Kind Code:</b>	1
<b>Kind:</b>	FRESH
<b>Water Found Depth:</b>	37.0
<b>Water Found Depth UOM:</b>	ft

**2**      1 of 1      **NW/55.4**      **88.9 / 0.00**      **ON**      **BORE**

<b>Borehole ID:</b>	615215	<b>Inclin FLG:</b>	No
<b>OGF ID:</b>	215516157	<b>SP Status:</b>	Initial Entry
<b>Status:</b>		<b>Surv Elev:</b>	No
<b>Type:</b>	Borehole	<b>Piezometer:</b>	No
<b>Use:</b>		<b>Primary Name:</b>	
<b>Completion Date:</b>	JUL-1962	<b>Municipality:</b>	
<b>Static Water Level:</b>	2.7	<b>Lot:</b>	
<b>Primary Water Use:</b>		<b>Township:</b>	
<b>Sec. Water Use:</b>		<b>Latitude DD:</b>	45.447081
<b>Total Depth m:</b>	11.3	<b>Longitude DD:</b>	-75.526653
<b>Depth Ref:</b>	Ground Surface	<b>UTM Zone:</b>	18
<b>Depth Elev:</b>		<b>Easting:</b>	458816
<b>Drill Method:</b>		<b>Northing:</b>	5032752
<b>Orig Ground Elev m:</b>	92.7	<b>Location Accuracy:</b>	
<b>Elev Reliabil Note:</b>		<b>Accuracy:</b>	Not Applicable
<b>DEM Ground Elev m:</b>	90.9		
<b>Concession:</b>			
<b>Location D:</b>			
<b>Survey D:</b>			
<b>Comments:</b>			

**Borehole Geology Stratum**

<b>Geology Stratum ID:</b>	218400843	<b>Mat Consistency:</b>	
<b>Top Depth:</b>	0	<b>Material Moisture:</b>	
<b>Bottom Depth:</b>	11.3	<b>Material Texture:</b>	
<b>Material Color:</b>	Grey	<b>Non Geo Mat Type:</b>	
<b>Material 1:</b>	Limestone	<b>Geologic Formation:</b>	
<b>Material 2:</b>		<b>Geologic Group:</b>	
<b>Material 3:</b>		<b>Geologic Period:</b>	
<b>Material 4:</b>		<b>Depositional Gen:</b>	
<b>Gsc Material Description:</b>			
<b>Stratum Description:</b>	LIMESTONE. GREY. WATER STABLE AT 295.0 FEET.0200E. BEDROCK. 10DROCK. BEDROCK. BEDRO		
	**Note: Many records provided by the department have a truncated [Stratum Description] field.		

**Source**

<b>Source Type:</b>	Data Survey	<b>Source Appl:</b>	Spatial/Tabular
---------------------	-------------	---------------------	-----------------

Map Key	Number of Records	Direction/ Distance (m)	Elev/Diff (m)	Site	DB
<b>Source Orig:</b>	Geological Survey of Canada			<b>Source Iden:</b>	1
<b>Source Date:</b>	1956-1972			<b>Scale or Res:</b>	Varies
<b>Confidence:</b>				<b>Horizontal:</b>	NAD27
<b>Observatio:</b>				<b>Verticalda:</b>	Mean Average Sea Level
<b>Source Name:</b>	Urban Geology Automated Information System (UGAIS)				
<b>Source Details:</b>	File: OTTAWA2.txt RecordID: 07723 NTS_Sheet:				
<b>Confiden 1:</b>					
<b>Source List</b>					
<b>Source Identifier:</b>	1			<b>Horizontal Datum:</b>	NAD27
<b>Source Type:</b>	Data Survey			<b>Vertical Datum:</b>	Mean Average Sea Level
<b>Source Date:</b>	1956-1972			<b>Projection Name:</b>	Universal Transverse Mercator
<b>Scale or Resolution:</b>	Varies				
<b>Source Name:</b>	Urban Geology Automated Information System (UGAIS)				
<b>Source Originators:</b>	Geological Survey of Canada				

<u>3</u>	1 of 1	E/59.2	88.9 / 0.00	lot 5 con 3 ON	WWIS
<b>Well ID:</b>	1510729			<b>Data Entry Status:</b>	
<b>Construction Date:</b>				<b>Data Src:</b>	1
<b>Primary Water Use:</b>	Domestic			<b>Date Received:</b>	7/30/1970
<b>Sec. Water Use:</b>	0			<b>Selected Flag:</b>	True
<b>Final Well Status:</b>	Water Supply			<b>Abandonment Rec:</b>	
<b>Water Type:</b>				<b>Contractor:</b>	1504
<b>Casing Material:</b>				<b>Form Version:</b>	1
<b>Audit No:</b>				<b>Owner:</b>	
<b>Tag:</b>				<b>Street Name:</b>	
<b>Construction Method:</b>				<b>County:</b>	OTTAWA
<b>Elevation (m):</b>				<b>Municipality:</b>	GLOUCESTER TOWNSHIP
<b>Elevation Reliability:</b>				<b>Site Info:</b>	
<b>Depth to Bedrock:</b>				<b>Lot:</b>	005
<b>Well Depth:</b>				<b>Concession:</b>	03
<b>Overburden/Bedrock:</b>				<b>Concession Name:</b>	OF
<b>Pump Rate:</b>				<b>Easting NAD83:</b>	
<b>Static Water Level:</b>				<b>Northing NAD83:</b>	
<b>Flowing (Y/N):</b>				<b>Zone:</b>	
<b>Flow Rate:</b>				<b>UTM Reliability:</b>	
<b>Clear/Cloudy:</b>					

**PDF URL (Map):** [https://d2khazk8e83rdv.cloudfront.net/moe\\_mapping/downloads/2Water/Wells\\_pdfs/151\1510729.pdf](https://d2khazk8e83rdv.cloudfront.net/moe_mapping/downloads/2Water/Wells_pdfs/151\1510729.pdf)

**Additional Detail(s) (Map)**

**Well Completed Date:** 1969/07/30  
**Year Completed:** 1969  
**Depth (m):** 21.9456  
**Latitude:** 45.4466341463445  
**Longitude:** -75.5254336043491  
**Path:** 151\1510729.pdf

**Bore Hole Information**

<b>Bore Hole ID:</b>	10032746	<b>Elevation:</b>	90.601303
<b>DP2BR:</b>		<b>Elevrc:</b>	
<b>Spatial Status:</b>		<b>Zone:</b>	18
<b>Code OB:</b>	o	<b>East83:</b>	458910.80
<b>Code OB Desc:</b>	Overburden	<b>North83:</b>	5032702.00
<b>Open Hole:</b>		<b>Org CS:</b>	
<b>Cluster Kind:</b>		<b>UTMRC:</b>	4
<b>Date Completed:</b>	30-Jul-1969 00:00:00	<b>UTMRC Desc:</b>	margin of error : 30 m - 100 m



Map Key	Number of Records	Direction/ Distance (m)	Elev/Diff (m)	Site	DB
<b>Remarks:</b>				<b>Location Method:</b>	p4
<b>Elevrc Desc:</b>					
<b>Location Source Date:</b>					
<b>Improvement Location Source:</b>					
<b>Improvement Location Method:</b>					
<b>Source Revision Comment:</b>					
<b>Supplier Comment:</b>					
<b><u>Overburden and Bedrock</u></b>					
<b><u>Materials Interval</u></b>					
<b>Formation ID:</b>		931015675			
<b>Layer:</b>		1			
<b>Color:</b>		3			
<b>General Color:</b>		BLUE			
<b>Mat1:</b>		05			
<b>Most Common Material:</b>		CLAY			
<b>Mat2:</b>					
<b>Mat2 Desc:</b>					
<b>Mat3:</b>					
<b>Mat3 Desc:</b>					
<b>Formation Top Depth:</b>		0.0			
<b>Formation End Depth:</b>		70.0			
<b>Formation End Depth UOM:</b>		ft			
<b><u>Overburden and Bedrock</u></b>					
<b><u>Materials Interval</u></b>					
<b>Formation ID:</b>		931015676			
<b>Layer:</b>		2			
<b>Color:</b>		2			
<b>General Color:</b>		GREY			
<b>Mat1:</b>		11			
<b>Most Common Material:</b>		GRAVEL			
<b>Mat2:</b>					
<b>Mat2 Desc:</b>					
<b>Mat3:</b>					
<b>Mat3 Desc:</b>					
<b>Formation Top Depth:</b>		70.0			
<b>Formation End Depth:</b>		72.0			
<b>Formation End Depth UOM:</b>		ft			
<b><u>Method of Construction &amp; Well</u></b>					
<b><u>Use</u></b>					
<b>Method Construction ID:</b>		961510729			
<b>Method Construction Code:</b>		7			
<b>Method Construction:</b>		Diamond			
<b>Other Method Construction:</b>					
<b><u>Pipe Information</u></b>					
<b>Pipe ID:</b>		10581316			
<b>Casing No:</b>		1			
<b>Comment:</b>					
<b>Alt Name:</b>					
<b><u>Construction Record - Casing</u></b>					
<b>Casing ID:</b>		930058058			
<b>Layer:</b>		1			
<b>Material:</b>		2			

<b>Map Key</b>	<b>Number of Records</b>	<b>Direction/ Distance (m)</b>	<b>Elev/Diff (m)</b>	<b>Site</b>	<b>DB</b>
<b>Open Hole or Material:</b>		GALVANIZED			
<b>Depth From:</b>					
<b>Depth To:</b>		72			
<b>Casing Diameter:</b>		2			
<b>Casing Diameter UOM:</b>		inch			
<b>Casing Depth UOM:</b>		ft			
<b><u>Results of Well Yield Testing</u></b>					
<b>Pump Test ID:</b>		991510729			
<b>Pump Set At:</b>					
<b>Static Level:</b>		5.0			
<b>Final Level After Pumping:</b>		20.0			
<b>Recommended Pump Depth:</b>		25.0			
<b>Pumping Rate:</b>		10.0			
<b>Flowing Rate:</b>					
<b>Recommended Pump Rate:</b>		6.0			
<b>Levels UOM:</b>		ft			
<b>Rate UOM:</b>		GPM			
<b>Water State After Test Code:</b>		1			
<b>Water State After Test:</b>		CLEAR			
<b>Pumping Test Method:</b>		1			
<b>Pumping Duration HR:</b>		2			
<b>Pumping Duration MIN:</b>		0			
<b>Flowing:</b>		No			
<b><u>Draw Down &amp; Recovery</u></b>					
<b>Pump Test Detail ID:</b>		934380055			
<b>Test Type:</b>		Draw Down			
<b>Test Duration:</b>		30			
<b>Test Level:</b>		20.0			
<b>Test Level UOM:</b>		ft			
<b><u>Draw Down &amp; Recovery</u></b>					
<b>Pump Test Detail ID:</b>		934897999			
<b>Test Type:</b>		Draw Down			
<b>Test Duration:</b>		60			
<b>Test Level:</b>		20.0			
<b>Test Level UOM:</b>		ft			
<b><u>Draw Down &amp; Recovery</u></b>					
<b>Pump Test Detail ID:</b>		934097320			
<b>Test Type:</b>		Draw Down			
<b>Test Duration:</b>		15			
<b>Test Level:</b>		20.0			
<b>Test Level UOM:</b>		ft			
<b><u>Draw Down &amp; Recovery</u></b>					
<b>Pump Test Detail ID:</b>		934641631			
<b>Test Type:</b>		Draw Down			
<b>Test Duration:</b>		45			
<b>Test Level:</b>		20.0			
<b>Test Level UOM:</b>		ft			
<b><u>Water Details</u></b>					
<b>Water ID:</b>		933465764			

Map Key	Number of Records	Direction/ Distance (m)	Elev/Diff (m)	Site	DB
Layer:		1			
Kind Code:		1			
Kind:		FRESH			
Water Found Depth:		72.0			
Water Found Depth UOM:		ft			
<a href="#">4</a>	1 of 3	NE/65.3	88.9 / 0.00	Caivan (Orleans Village) Limited 3490 Innes Rd Ottawa ON K2H 1B2	ECA
Approval No:	8272-B27KVJ			MOE District:	
Approval Date:	2018-07-06			City:	
Status:	Approved			Longitude:	
Record Type:	ECA			Latitude:	
Link Source:	IDS			Geometry X:	
SWP Area Name:				Geometry Y:	
Approval Type:	ECA-MUNICIPAL AND PRIVATE SEWAGE WORKS				
Project Type:	MUNICIPAL AND PRIVATE SEWAGE WORKS				
Business Name:	Caivan (Orleans Village) Limited				
Address:	3490 Innes Rd				
Full Address:					
Full PDF Link:	<a href="https://www.accessenvironment.ene.gov.on.ca/instruments/6099-AZYKDA-14.pdf">https://www.accessenvironment.ene.gov.on.ca/instruments/6099-AZYKDA-14.pdf</a>				
<a href="#">4</a>	2 of 3	NE/65.3	88.9 / 0.00	TAGGART CONSTRUCTION LIMITED 3490 Innes RD Orleans ON K1C 1T1	EASR
Approval No:	R-009-6110523524			SWP Area Name:	Rideau Valley
Status:	REGISTERED			MOE District:	Ottawa
Date:	2018-07-12			Municipality:	Orleans
Record Type:	EASR			Latitude:	45.44666667
Link Source:	MOFA			Longitude:	-75.52694444
Project Type:	Water Taking - Construction Dewatering			Geometry X:	
Full Address:				Geometry Y:	
Approval Type:	EASR-Water Taking - Construction Dewatering				
Full PDF Link:	<a href="http://www.accessenvironment.ene.gov.on.ca/AEWeb/ae/ViewDocument.action?documentRefID=2074067">http://www.accessenvironment.ene.gov.on.ca/AEWeb/ae/ViewDocument.action?documentRefID=2074067</a>				
<a href="#">4</a>	3 of 3	NE/65.3	88.9 / 0.00	Caivan (Orleans Village) Limited 3490 Innes Rd Ottawa ON K2H 1B2	ECA
Approval No:	4606-B8WKUV			MOE District:	
Approval Date:	2019-02-08			City:	
Status:	Approved			Longitude:	
Record Type:	ECA			Latitude:	
Link Source:	IDS			Geometry X:	
SWP Area Name:				Geometry Y:	
Approval Type:	ECA-MUNICIPAL AND PRIVATE SEWAGE WORKS				
Project Type:	MUNICIPAL AND PRIVATE SEWAGE WORKS				
Business Name:	Caivan (Orleans Village) Limited				
Address:	3490 Innes Rd				
Full Address:					
Full PDF Link:	<a href="https://www.accessenvironment.ene.gov.on.ca/instruments/4997-B8QTD-14.pdf">https://www.accessenvironment.ene.gov.on.ca/instruments/4997-B8QTD-14.pdf</a>				
<a href="#">5</a>	1 of 3	SSW/74.6	88.9 / 0.00	JEANNINE T KNIGHTON 2305 PAGE RD,,OTTAWA,ON,K1W 1H3,CA ON	PINC
Incident ID:				Pipe Material:	
Incident No:	1449252			Fuel Category:	Natural Gas

Map Key	Number of Records	Direction/ Distance (m)	Elev/Diff (m)	Site	DB
<b>Incident Reported Dt:</b>	7/30/2014			<b>Health Impact:</b>	
<b>Type:</b>	FS-Pipeline Incident			<b>Environment Impact:</b>	
<b>Status Code:</b>				<b>Property Damage:</b>	Yes
<b>Tank Status:</b>	Pipeline Damage Reason Est			<b>Service Interrupt:</b>	
<b>Task No:</b>	5122923			<b>Enforce Policy:</b>	Yes
<b>Spills Action Centre:</b>				<b>Public Relation:</b>	
<b>Fuel Type:</b>				<b>Pipeline System:</b>	
<b>Fuel Occurrence Tp:</b>				<b>PSIG:</b>	
<b>Date of Occurrence:</b>				<b>Attribute Category:</b>	FS-Perform P-line Inc Invest
<b>Occurrence Start Dt:</b>	2014/07/30			<b>Regulator Location:</b>	
<b>Depth:</b>				<b>Method Details:</b>	E-mail
<b>Customer Acct Name:</b>	JEANNINE T KNIGHTON				
<b>Incident Address:</b>	2305 PAGE RD,,OTTAWA,ON,K1W 1H3,CA				
<b>Operation Type:</b>					
<b>Pipeline Type:</b>					
<b>Regulator Type:</b>					
<b>Summary:</b>	2305 PAGÉ RD, ORLÉANS - PIPELINE HIT - 2"				
<b>Reported By:</b>	Peter O'Gorman - Enbridge				
<b>Affiliation:</b>					
<b>Occurrence Desc:</b>					
<b>Damage Reason:</b>	Excavation practices not sufficient				
<b>Notes:</b>					

<u>5</u>	2 of 3	SSW/74.6	88.9 / 0.00	2305 Pagé Road Orléans ON K1W 1H3	EHS
<b>Order No:</b>	20190219164			<b>Nearest Intersection:</b>	
<b>Status:</b>	C			<b>Municipality:</b>	
<b>Report Type:</b>	Standard Report			<b>Client Prov/State:</b>	ON
<b>Report Date:</b>	21-FEB-19			<b>Search Radius (km):</b>	.25
<b>Date Received:</b>	19-FEB-19			<b>X:</b>	-75.526365
<b>Previous Site Name:</b>				<b>Y:</b>	45.446049
<b>Lot/Building Size:</b>					
<b>Additional Info Ordered:</b>	City Directory; Aerial Photos				

<u>5</u>	3 of 3	SSW/74.6	88.9 / 0.00	PIPELINE HIT - 1 1/4" 2305 PAGE RD,,ORLÉANS,ON,K1W 1H3,CA ON	PINC
<b>Incident ID:</b>				<b>Pipe Material:</b>	
<b>Incident No:</b>	1455758			<b>Fuel Category:</b>	
<b>Incident Reported Dt:</b>	8/11/2014			<b>Health Impact:</b>	
<b>Type:</b>	FS-Pipeline Incident			<b>Environment Impact:</b>	
<b>Status Code:</b>				<b>Property Damage:</b>	
<b>Tank Status:</b>	Non Mandated			<b>Service Interrupt:</b>	
<b>Task No:</b>				<b>Enforce Policy:</b>	
<b>Spills Action Centre:</b>				<b>Public Relation:</b>	
<b>Fuel Type:</b>				<b>Pipeline System:</b>	
<b>Fuel Occurrence Tp:</b>				<b>PSIG:</b>	
<b>Date of Occurrence:</b>				<b>Attribute Category:</b>	
<b>Occurrence Start Dt:</b>				<b>Regulator Location:</b>	
<b>Depth:</b>				<b>Method Details:</b>	
<b>Customer Acct Name:</b>	PIPELINE HIT - 1 1/4"				
<b>Incident Address:</b>	2305 PAGE RD,,ORLÉANS,ON,K1W 1H3,CA				
<b>Operation Type:</b>					
<b>Pipeline Type:</b>					
<b>Regulator Type:</b>					
<b>Summary:</b>					
<b>Reported By:</b>					
<b>Affiliation:</b>					
<b>Occurrence Desc:</b>					
<b>Damage Reason:</b>					

Map Key	Number of Records	Direction/ Distance (m)	Elev/Diff (m)	Site	DB
---------	-------------------	----------------------------	------------------	------	----

Notes:

<a href="#">6</a>	1 of 1	NNE/83.5	88.9 / 0.00	lot 5 con 2 ON	WWIS
-------------------	--------	----------	-------------	-------------------	------

<b>Well ID:</b>	1501218	<b>Data Entry Status:</b>	
<b>Construction Date:</b>		<b>Data Src:</b>	1
<b>Primary Water Use:</b>	Domestic	<b>Date Received:</b>	12/6/1960
<b>Sec. Water Use:</b>	0	<b>Selected Flag:</b>	True
<b>Final Well Status:</b>	Water Supply	<b>Abandonment Rec:</b>	
<b>Water Type:</b>		<b>Contractor:</b>	1629
<b>Casing Material:</b>		<b>Form Version:</b>	1
<b>Audit No:</b>		<b>Owner:</b>	
<b>Tag:</b>		<b>Street Name:</b>	
<b>Construction Method:</b>		<b>County:</b>	OTTAWA
<b>Elevation (m):</b>		<b>Municipality:</b>	GLOUCESTER TOWNSHIP
<b>Elevation Reliability:</b>		<b>Site Info:</b>	
<b>Depth to Bedrock:</b>		<b>Lot:</b>	005
<b>Well Depth:</b>		<b>Concession:</b>	02
<b>Overburden/Bedrock:</b>		<b>Concession Name:</b>	OF
<b>Pump Rate:</b>		<b>Easting NAD83:</b>	
<b>Static Water Level:</b>		<b>Northing NAD83:</b>	
<b>Flowing (Y/N):</b>		<b>Zone:</b>	
<b>Flow Rate:</b>		<b>UTM Reliability:</b>	
<b>Clear/Cloudy:</b>			

**PDF URL (Map):** [https://d2khazk8e83rdv.cloudfront.net/moe\\_mapping/downloads/2Water/Wells\\_pdfs/150\1501218.pdf](https://d2khazk8e83rdv.cloudfront.net/moe_mapping/downloads/2Water/Wells_pdfs/150\1501218.pdf)

**Additional Detail(s) (Map)**

<b>Well Completed Date:</b>	1960/12/06
<b>Year Completed:</b>	1960
<b>Depth (m):</b>	11.2776
<b>Latitude:</b>	45.4474418679155
<b>Longitude:</b>	-75.5259526163014
<b>Path:</b>	150\1501218.pdf

**Bore Hole Information**

<b>Bore Hole ID:</b>	10023261	<b>Elevation:</b>	91.277290
<b>DP2BR:</b>	1.00	<b>Elevrc:</b>	
<b>Spatial Status:</b>		<b>Zone:</b>	18
<b>Code OB:</b>	r	<b>East83:</b>	458870.80
<b>Code OB Desc:</b>	Bedrock	<b>North83:</b>	5032792.00
<b>Open Hole:</b>		<b>Org CS:</b>	
<b>Cluster Kind:</b>		<b>UTMRC:</b>	5
<b>Date Completed:</b>	06-Dec-1960 00:00:00	<b>UTMRC Desc:</b>	margin of error : 100 m - 300 m
<b>Remarks:</b>		<b>Location Method:</b>	p5
<b>Elevrc Desc:</b>			
<b>Location Source Date:</b>			
<b>Improvement Location Source:</b>			
<b>Improvement Location Method:</b>			
<b>Source Revision Comment:</b>			
<b>Supplier Comment:</b>			

**Overburden and Bedrock  
Materials Interval**

<b>Formation ID:</b>	930991266
<b>Layer:</b>	1
<b>Color:</b>	

<b>Map Key</b>	<b>Number of Records</b>	<b>Direction/ Distance (m)</b>	<b>Elev/Diff (m)</b>	<b>Site</b>	<b>DB</b>
<b>General Color:</b>					
<b>Mat1:</b>		09			
<b>Most Common Material:</b>		MEDIUM SAND			
<b>Mat2:</b>					
<b>Mat2 Desc:</b>					
<b>Mat3:</b>					
<b>Mat3 Desc:</b>					
<b>Formation Top Depth:</b>		0.0			
<b>Formation End Depth:</b>		1.0			
<b>Formation End Depth UOM:</b>		ft			
<b><u>Overburden and Bedrock</u></b>					
<b><u>Materials Interval</u></b>					
<b>Formation ID:</b>		930991267			
<b>Layer:</b>		2			
<b>Color:</b>		2			
<b>General Color:</b>		GREY			
<b>Mat1:</b>		15			
<b>Most Common Material:</b>		LIMESTONE			
<b>Mat2:</b>					
<b>Mat2 Desc:</b>					
<b>Mat3:</b>					
<b>Mat3 Desc:</b>					
<b>Formation Top Depth:</b>		1.0			
<b>Formation End Depth:</b>		37.0			
<b>Formation End Depth UOM:</b>		ft			
<b><u>Method of Construction &amp; Well Use</u></b>					
<b>Method Construction ID:</b>		961501218			
<b>Method Construction Code:</b>		1			
<b>Method Construction:</b>		Cable Tool			
<b>Other Method Construction:</b>					
<b><u>Pipe Information</u></b>					
<b>Pipe ID:</b>		10571831			
<b>Casing No:</b>		1			
<b>Comment:</b>					
<b>Alt Name:</b>					
<b><u>Construction Record - Casing</u></b>					
<b>Casing ID:</b>		930039416			
<b>Layer:</b>		2			
<b>Material:</b>		4			
<b>Open Hole or Material:</b>		OPEN HOLE			
<b>Depth From:</b>					
<b>Depth To:</b>		37			
<b>Casing Diameter:</b>		2			
<b>Casing Diameter UOM:</b>		inch			
<b>Casing Depth UOM:</b>		ft			
<b><u>Construction Record - Casing</u></b>					
<b>Casing ID:</b>		930039415			
<b>Layer:</b>		1			
<b>Material:</b>		1			
<b>Open Hole or Material:</b>		STEEL			
<b>Depth From:</b>					

Map Key	Number of Records	Direction/ Distance (m)	Elev/Diff (m)	Site	DB
<b>Depth To:</b> <b>Casing Diameter:</b> <b>Casing Diameter UOM:</b> <b>Casing Depth UOM:</b>		6 2 inch ft			
<b><u>Results of Well Yield Testing</u></b>					
<b>Pump Test ID:</b> <b>Pump Set At:</b> <b>Static Level:</b> <b>Final Level After Pumping:</b> <b>Recommended Pump Depth:</b> <b>Pumping Rate:</b> <b>Flowing Rate:</b> <b>Recommended Pump Rate:</b> <b>Levels UOM:</b> <b>Rate UOM:</b> <b>Water State After Test Code:</b> <b>Water State After Test:</b> <b>Pumping Test Method:</b> <b>Pumping Duration HR:</b> <b>Pumping Duration MIN:</b> <b>Flowing:</b>		991501218  8.0 20.0 20.0 4.0  2.0 ft GPM 1 CLEAR 1 2 0 No			
<b><u>Water Details</u></b>					
<b>Water ID:</b> <b>Layer:</b> <b>Kind Code:</b> <b>Kind:</b> <b>Water Found Depth:</b> <b>Water Found Depth UOM:</b>		933453911 1 1 FRESH 37.0 ft			
<u>7</u>	1 of 3	W/86.6	89.9 / 1.00	TOM PYNN/JACQUELINE LOCKE-PT. LOT 5, CON3 PAGE RD./INNES RD. GLOUCESTER CITY ON	CA
<b>Certificate #:</b> <b>Application Year:</b> <b>Issue Date:</b> <b>Approval Type:</b> <b>Status:</b> <b>Application Type:</b> <b>Client Name:</b> <b>Client Address:</b> <b>Client City:</b> <b>Client Postal Code:</b> <b>Project Description:</b> <b>Contaminants:</b> <b>Emission Control:</b>		3-1304-90- 90 8/13/1990 Municipal sewage Approved			
<u>7</u>	2 of 3	W/86.6	89.9 / 1.00	R.M. OF OTTAWA-CARLETON INNES RD. PAGE RD. GLOUCESTER CITY ON	CA
<b>Certificate #:</b> <b>Application Year:</b> <b>Issue Date:</b> <b>Approval Type:</b> <b>Status:</b> <b>Application Type:</b>		7-1300-89- 89 8/8/1989 Municipal water Approved			

Map Key	Number of Records	Direction/ Distance (m)	Elev/Diff (m)	Site	DB
<b>Client Name:</b> <b>Client Address:</b> <b>Client City:</b> <b>Client Postal Code:</b> <b>Project Description:</b> <b>Contaminants:</b> <b>Emission Control:</b>					
<a href="#">7</a>	3 of 3	W/86.6	89.9 / 1.00	GLOUCESTER CITY PAGE RD./INNES RD. GLOUCESTER CITY ON	CA
<b>Certificate #:</b> 3-0684-94- <b>Application Year:</b> 94 <b>Issue Date:</b> 6/21/1994 <b>Approval Type:</b> Municipal sewage <b>Status:</b> Approved <b>Application Type:</b> <b>Client Name:</b> <b>Client Address:</b> <b>Client City:</b> <b>Client Postal Code:</b> <b>Project Description:</b> <b>Contaminants:</b> <b>Emission Control:</b>					
<a href="#">8</a>	1 of 2	W/86.6	89.9 / 1.00	GLOUCESTER CITY - SILVERBIRCH RD. PAGE RD./INNES RD./BUTTONFIELD GLOUCESTER CITY ON	CA
<b>Certificate #:</b> 3-1068-92- <b>Application Year:</b> 92 <b>Issue Date:</b> 8/24/1992 <b>Approval Type:</b> Municipal sewage <b>Status:</b> Approved <b>Application Type:</b> <b>Client Name:</b> <b>Client Address:</b> <b>Client City:</b> <b>Client Postal Code:</b> <b>Project Description:</b> <b>Contaminants:</b> <b>Emission Control:</b>					
<a href="#">8</a>	2 of 2	W/86.6	89.9 / 1.00	GLOUCESTER CITY PAGE RD./INNES RD./MEADOWGLEN GLOUCESTER CITY ON	CA
<b>Certificate #:</b> 3-1310-94- <b>Application Year:</b> 94 <b>Issue Date:</b> 10/19/1994 <b>Approval Type:</b> Municipal sewage <b>Status:</b> Approved <b>Application Type:</b> <b>Client Name:</b> <b>Client Address:</b> <b>Client City:</b> <b>Client Postal Code:</b> <b>Project Description:</b> <b>Contaminants:</b>					



Map Key	Number of Records	Direction/ Distance (m)	Elev/Diff (m)	Site	DB
<b>Emission Control:</b>					
<a href="#">9</a>	1 of 29	WNW/90.4	89.9 / 1.00	977998 ONTARIO LTD 3469 INNES RD GLOUCESTER ON K1C1T1	PRT
<b>Location ID:</b>	5294				
<b>Type:</b>	retail				
<b>Expiry Date:</b>	1994-11-30				
<b>Capacity (L):</b>	113500				
<b>Licence #:</b>	0076376011				
<a href="#">9</a>	2 of 29	WNW/90.4	89.9 / 1.00	977998 ONTARIO LTD 3469 INNES RD GLOUCESTER ON K1C1T1	PRT
<b>Location ID:</b>	5294				
<b>Type:</b>	retail				
<b>Expiry Date:</b>	1995-04-30				
<b>Capacity (L):</b>	0				
<b>Licence #:</b>	0076416569				
<a href="#">9</a>	3 of 29	WNW/90.4	89.9 / 1.00	CANADIAN WASTE SERVICES BEHIND 3469 INNES ROAD. MOTOR VEHICLE (OPERATING FLUID) OTTAWA CITY ON K1C 1T1	SPL
<b>Ref No:</b>	225610			<b>Discharger Report:</b>	
<b>Site No:</b>				<b>Material Group:</b>	
<b>Incident Dt:</b>	5/16/2002			<b>Health/Env Conseq:</b>	
<b>Year:</b>				<b>Client Type:</b>	
<b>Incident Cause:</b>	PIPE/HOSE LEAK			<b>Sector Type:</b>	
<b>Incident Event:</b>				<b>Agency Involved:</b>	
<b>Contaminant Code:</b>				<b>Nearest Watercourse:</b>	
<b>Contaminant Name:</b>				<b>Site Address:</b>	
<b>Contaminant Limit 1:</b>				<b>Site District Office:</b>	
<b>Contam Limit Freq 1:</b>				<b>Site Postal Code:</b>	
<b>Contaminant UN No 1:</b>				<b>Site Region:</b>	
<b>Environment Impact:</b>	POSSIBLE			<b>Site Municipality:</b>	20107
<b>Nature of Impact:</b>	Soil contamination			<b>Site Lot:</b>	
<b>Receiving Medium:</b>	LAND			<b>Site Conc:</b>	
<b>Receiving Env:</b>				<b>Northing:</b>	
<b>MOE Response:</b>				<b>Easting:</b>	
<b>Dt MOE Arvl on Scn:</b>				<b>Site Geo Ref Accu:</b>	
<b>MOE Reported Dt:</b>	5/16/2002			<b>Site Map Datum:</b>	
<b>Dt Document Closed:</b>				<b>SAC Action Class:</b>	
<b>Incident Reason:</b>	EQUIPMENT FAILURE			<b>Source Type:</b>	
<b>Site Name:</b>					
<b>Site County/District:</b>					
<b>Site Geo Ref Meth:</b>					
<b>Incident Summary:</b>	CDN WASTE-UKN QUANTITY HYDRAULIC OIL TO LOT, CONTAINED.				
<b>Contaminant Qty:</b>					
<a href="#">9</a>	4 of 29	WNW/90.4	89.9 / 1.00	INNES VETERNIARY CLINIC 21-555 3469 INNES ROAD, BAY NO. 7 GLOUCESTER ON K1C 1T1	GEN
<b>Generator No:</b>	ON1549600			<b>PO Box No:</b>	
<b>Status:</b>				<b>Country:</b>	

Map Key	Number of Records	Direction/ Distance (m)	Elev/Diff (m)	Site	DB
<b>Approval Years:</b> <b>Contam. Facility:</b> <b>MHSW Facility:</b> <b>SIC Code:</b> <b>SIC Description:</b>	92,93,94,95,96,97,98  0211	VETERINARY SERVICE		<b>Choice of Contact:</b> <b>Co Admin:</b> <b>Phone No Admin:</b>	
<b><u>Detail(s)</u></b>					
<b>Waste Class:</b> <b>Waste Class Desc:</b>	312 PATHOLOGICAL WASTES				
<u>9</u>	5 of 29	WNW/90.4	89.9 / 1.00	<b>INNES VETERINARY CLINIC</b> <b>3469 INNES ROAD BAY NO. 7</b> <b>GLOUCESTER ON K1C 1T1</b>	GEN
<b>Generator No:</b> <b>Status:</b> <b>Approval Years:</b> <b>Contam. Facility:</b> <b>MHSW Facility:</b> <b>SIC Code:</b> <b>SIC Description:</b>	ON1549600  99,00,01  0211	VETERINARY SERVICE		<b>PO Box No:</b> <b>Country:</b> <b>Choice of Contact:</b> <b>Co Admin:</b> <b>Phone No Admin:</b>	
<b><u>Detail(s)</u></b>					
<b>Waste Class:</b> <b>Waste Class Desc:</b>	312 PATHOLOGICAL WASTES				
<u>9</u>	6 of 29	WNW/90.4	89.9 / 1.00	<b>INNES VETERINARY CLINIC</b> <b>3469 INNES ROAD</b> <b>OTTAWA ON K1C 1T1</b>	GEN
<b>Generator No:</b> <b>Status:</b> <b>Approval Years:</b> <b>Contam. Facility:</b> <b>MHSW Facility:</b> <b>SIC Code:</b> <b>SIC Description:</b>	ON1549600  02,03,04,05,06    			<b>PO Box No:</b> <b>Country:</b> <b>Choice of Contact:</b> <b>Co Admin:</b> <b>Phone No Admin:</b>	
<b><u>Detail(s)</u></b>					
<b>Waste Class:</b> <b>Waste Class Desc:</b>	312 PATHOLOGICAL WASTES				
<u>9</u>	7 of 29	WNW/90.4	89.9 / 1.00	<b>977998 ONTARIO LTD C/O PRONTO FOOD MART</b> <b>3469 INNES RD RR 2</b> <b>ORLEANS ON K1C 1T1</b>	FSTH
<b>License Issue Date:</b> <b>Tank Status:</b> <b>Tank Status As Of:</b> <b>Operation Type:</b> <b>Facility Type:</b>	9/27/2002 Licensed August 2007 Retail Fuel Outlet Gasoline Station - Self Serve				
<b><u>--Details--</u></b>					
<b>Status:</b> <b>Year of Installation:</b> <b>Corrosion Protection:</b> <b>Capacity:</b>	Active 1987  45480				

Map Key	Number of Records	Direction/ Distance (m)	Elev/Diff (m)	Site	DB
<b>Tank Fuel Type:</b>		Liquid Fuel Single Wall UST - Gasoline			
<b>Status:</b>		Active			
<b>Year of Installation:</b>		1987			
<b>Corrosion Protection:</b>					
<b>Capacity:</b>		45480			
<b>Tank Fuel Type:</b>		Liquid Fuel Single Wall UST - Gasoline			
<b>Status:</b>		Active			
<b>Year of Installation:</b>		1987			
<b>Corrosion Protection:</b>					
<b>Capacity:</b>		22730			
<b>Tank Fuel Type:</b>		Liquid Fuel Single Wall UST - Gasoline			
<u>9</u>	8 of 29	WNW/90.4	89.9 / 1.00	977998 ONTARIO LTD C/O PRONTO FOOD MART 3469 INNES RD RR 2 ORLEANS ON K1C 1T1	FSTH
<b>License Issue Date:</b>		9/27/2002			
<b>Tank Status:</b>		Licensed			
<b>Tank Status As Of:</b>		December 2008			
<b>Operation Type:</b>		Retail Fuel Outlet			
<b>Facility Type:</b>		Gasoline Station - Self Serve			
<b>--Details--</b>					
<b>Status:</b>		Active			
<b>Year of Installation:</b>		1987			
<b>Corrosion Protection:</b>					
<b>Capacity:</b>		45480			
<b>Tank Fuel Type:</b>		Liquid Fuel Single Wall UST - Gasoline			
<b>Status:</b>		Active			
<b>Year of Installation:</b>		1987			
<b>Corrosion Protection:</b>					
<b>Capacity:</b>		45480			
<b>Tank Fuel Type:</b>		Liquid Fuel Single Wall UST - Gasoline			
<b>Status:</b>		Active			
<b>Year of Installation:</b>		1987			
<b>Corrosion Protection:</b>					
<b>Capacity:</b>		22730			
<b>Tank Fuel Type:</b>		Liquid Fuel Single Wall UST - Gasoline			
<u>9</u>	9 of 29	WNW/90.4	89.9 / 1.00	3469 Innes Road Ottawa ON K1C 1T1	SPL
<b>Ref No:</b>		3818-89J98D		<b>Discharger Report:</b>	
<b>Site No:</b>				<b>Material Group:</b>	
<b>Incident Dt:</b>				<b>Health/Env Conseq:</b>	
<b>Year:</b>				<b>Client Type:</b>	
<b>Incident Cause:</b>		Other Discharges		<b>Sector Type:</b> Motor Vehicle	
<b>Incident Event:</b>				<b>Agency Involved:</b>	
<b>Contaminant Code:</b>		15		<b>Nearest Watercourse:</b>	
<b>Contaminant Name:</b>		ENGINE OIL		<b>Site Address:</b>	
<b>Contaminant Limit 1:</b>				<b>Site District Office:</b>	
<b>Contam Limit Freq 1:</b>				<b>Site Postal Code:</b>	
<b>Contaminant UN No 1:</b>				<b>Site Region:</b>	
<b>Environment Impact:</b>		Not Anticipated		<b>Site Municipality:</b>	
<b>Nature of Impact:</b>				<b>Site Lot:</b>	
<b>Receiving Medium:</b>				<b>Site Conc:</b>	
<b>Receiving Env:</b>				<b>Northing:</b>	

Map Key	Number of Records	Direction/ Distance (m)	Elev/Diff (m)	Site	DB
<b>MOE Response:</b> No Field Response <b>Dt MOE Arvl on Scrn:</b> <b>MOE Reported Dt:</b> 9/22/2010 <b>Dt Document Closed:</b> 9/23/2010 <b>Incident Reason:</b> Equipment Failure <b>Site Name:</b> Sewer<UNOFFICIAL> <b>Site County/District:</b> <b>Site Geo Ref Meth:</b> <b>Incident Summary:</b> OC Transpo - 50 L engine oil to sewer <b>Contaminant Qty:</b> 50 L <b>Easting:</b> <b>Site Geo Ref Accu:</b> <b>Site Map Datum:</b> <b>SAC Action Class:</b> Watercourse Spills <b>Source Type:</b>					

<a href="#">9</a>	10 of 29	WNW/90.4	89.9 / 1.00	<b>INNES ROAD ANIMAL HOSPITAL</b> <b>3469 INNES ROAD</b> <b>OTTAWA ON K1C 1T1</b>	GEN
<b>Generator No:</b> ON1549600 <b>Status:</b> <b>Approval Years:</b> 2009 <b>Contam. Facility:</b> <b>MHSW Facility:</b> <b>SIC Code:</b> 541940 <b>SIC Description:</b> Veterinary Services <b>PO Box No:</b> <b>Country:</b> <b>Choice of Contact:</b> <b>Co Admin:</b> <b>Phone No Admin:</b>					
<b><u>Detail(s)</u></b>					
<b>Waste Class:</b> 312 <b>Waste Class Desc:</b> PATHOLOGICAL WASTES					

<a href="#">9</a>	11 of 29	WNW/90.4	89.9 / 1.00	<b>INNES ROAD ANIMAL HOSPITAL</b> <b>3469 INNES ROAD</b> <b>OTTAWA ON K1C 1T1</b>	GEN
<b>Generator No:</b> ON1549600 <b>Status:</b> <b>Approval Years:</b> 2010 <b>Contam. Facility:</b> <b>MHSW Facility:</b> <b>SIC Code:</b> 541940 <b>SIC Description:</b> Veterinary Services <b>PO Box No:</b> <b>Country:</b> <b>Choice of Contact:</b> <b>Co Admin:</b> <b>Phone No Admin:</b>					
<b><u>Detail(s)</u></b>					
<b>Waste Class:</b> 312 <b>Waste Class Desc:</b> PATHOLOGICAL WASTES					

<a href="#">9</a>	12 of 29	WNW/90.4	89.9 / 1.00	<b>INNES ROAD ANIMAL HOSPITAL</b> <b>3469 INNES ROAD</b> <b>OTTAWA ON K1C 1T1</b>	GEN
<b>Generator No:</b> ON1549600 <b>Status:</b> <b>Approval Years:</b> 2011 <b>Contam. Facility:</b> <b>MHSW Facility:</b> <b>SIC Code:</b> 541940 <b>SIC Description:</b> Veterinary Services <b>PO Box No:</b> <b>Country:</b> <b>Choice of Contact:</b> <b>Co Admin:</b> <b>Phone No Admin:</b>					
<b><u>Detail(s)</u></b>					
<b>Waste Class:</b> 312					

Map Key	Number of Records	Direction/ Distance (m)	Elev/Diff (m)	Site	DB
<b>Waste Class Desc:</b>		PATHOLOGICAL WASTES			
<u>9</u>	13 of 29	WNW/90.4	89.9 / 1.00	2339401 ONTARIO INC 3469 INNES RD RR 2 ORLÉANS K1C 1T1 ON CA ON	FST
<b>Instance No:</b>	10762616			<b>Manufacturer:</b>	
<b>Status:</b>				<b>Serial No:</b>	
<b>Cont Name:</b>				<b>Ulc Standard:</b>	
<b>Instance Type:</b>	FS Liquid Fuel Tank			<b>Quantity:</b>	
<b>Item:</b>	FS LIQUID FUEL TANK			<b>Unit of Measure:</b>	
<b>Item Description:</b>	FS Liquid Fuel Tank			<b>Fuel Type:</b>	Gasoline
<b>Tank Type:</b>	Single Wall UST			<b>Fuel Type2:</b>	NULL
<b>Install Date:</b>	5/13/2009			<b>Fuel Type3:</b>	NULL
<b>Install Year:</b>	1987			<b>Piping Steel:</b>	
<b>Years in Service:</b>				<b>Piping Galvanized:</b>	
<b>Model:</b>	NULL			<b>Tanks Single Wall St:</b>	
<b>Description:</b>				<b>Piping Underground:</b>	
<b>Capacity:</b>	45480			<b>Num Underground:</b>	
<b>Tank Material:</b>	Fiberglass (FRP)			<b>Panam Related:</b>	
<b>Corrosion Protect:</b>				<b>Panam Venue:</b>	
<b>Overfill Protect:</b>					
<b>Facility Type:</b>	FS Liquid Fuel Tank				
<b>Parent Facility Type:</b>	FS Gasoline Station - Self Serve				
<b>Facility Location:</b>					
<b>Device Installed Location:</b>	3469 INNES RD RR 2 ORLÉANS K1C 1T1 ON CA				
<b>Fuel Storage Tank Details</b>					
<b>Owner Account Name:</b>	2339401 ONTARIO INC				
<u>9</u>	14 of 29	WNW/90.4	89.9 / 1.00	2339401 ONTARIO INC 3469 INNES RD RR 2 ORLÉANS K1C 1T1 ON CA ON	FST
<b>Instance No:</b>	10762631			<b>Manufacturer:</b>	
<b>Status:</b>				<b>Serial No:</b>	
<b>Cont Name:</b>				<b>Ulc Standard:</b>	
<b>Instance Type:</b>	FS Liquid Fuel Tank			<b>Quantity:</b>	
<b>Item:</b>	FS LIQUID FUEL TANK			<b>Unit of Measure:</b>	
<b>Item Description:</b>	FS Liquid Fuel Tank			<b>Fuel Type:</b>	Gasoline
<b>Tank Type:</b>	Single Wall UST			<b>Fuel Type2:</b>	NULL
<b>Install Date:</b>	5/13/2009			<b>Fuel Type3:</b>	NULL
<b>Install Year:</b>	1987			<b>Piping Steel:</b>	
<b>Years in Service:</b>				<b>Piping Galvanized:</b>	
<b>Model:</b>	NULL			<b>Tanks Single Wall St:</b>	
<b>Description:</b>				<b>Piping Underground:</b>	
<b>Capacity:</b>	22730			<b>Num Underground:</b>	
<b>Tank Material:</b>	Fiberglass (FRP)			<b>Panam Related:</b>	
<b>Corrosion Protect:</b>				<b>Panam Venue:</b>	
<b>Overfill Protect:</b>					
<b>Facility Type:</b>	FS Liquid Fuel Tank				
<b>Parent Facility Type:</b>	FS Gasoline Station - Self Serve				
<b>Facility Location:</b>					
<b>Device Installed Location:</b>	3469 INNES RD RR 2 ORLÉANS K1C 1T1 ON CA				
<b>Fuel Storage Tank Details</b>					
<b>Owner Account Name:</b>	2339401 ONTARIO INC				
<u>9</u>	15 of 29	WNW/90.4	89.9 / 1.00	2339401 ONTARIO INC 3469 INNES RD RR 2 ORLÉANS K1C 1T1 ON CA	FST

Map Key	Number of Records	Direction/ Distance (m)	Elev/Diff (m)	Site	DB
---------	-------------------	-------------------------	---------------	------	----

ON

<b>Instance No:</b>	10762598	<b>Manufacturer:</b>	
<b>Status:</b>		<b>Serial No:</b>	
<b>Cont Name:</b>		<b>Ulc Standard:</b>	
<b>Instance Type:</b>	FS Liquid Fuel Tank	<b>Quantity:</b>	
<b>Item:</b>	FS LIQUID FUEL TANK	<b>Unit of Measure:</b>	
<b>Item Description:</b>	FS Liquid Fuel Tank	<b>Fuel Type:</b>	Gasoline
<b>Tank Type:</b>	Single Wall UST	<b>Fuel Type2:</b>	NULL
<b>Install Date:</b>	5/13/2009	<b>Fuel Type3:</b>	NULL
<b>Install Year:</b>	1987	<b>Piping Steel:</b>	
<b>Years in Service:</b>		<b>Piping Galvanized:</b>	
<b>Model:</b>	NULL	<b>Tanks Single Wall St:</b>	
<b>Description:</b>		<b>Piping Underground:</b>	
<b>Capacity:</b>	45480	<b>Num Underground:</b>	
<b>Tank Material:</b>	Fiberglass (FRP)	<b>Panam Related:</b>	
<b>Corrosion Protect:</b>		<b>Panam Venue:</b>	
<b>Overfill Protect:</b>			
<b>Facility Type:</b>	FS Liquid Fuel Tank		
<b>Parent Facility Type:</b>	FS Gasoline Station - Self Serve		
<b>Facility Location:</b>			
<b>Device Installed Location:</b>	3469 INNES RD RR 2 ORLÉANS K1C 1T1 ON CA		

**Fuel Storage Tank Details**

**Owner Account Name:** 2339401 ONTARIO INC

<u>9</u>	16 of 29	WNW/90.4	89.9 / 1.00	INNES ROAD ANIMAL HOSPITAL 3469 INNES ROAD OTTAWA ON K1C 1T1	GEN
----------	----------	----------	-------------	--	-----

<b>Generator No:</b>	ON1549600	<b>PO Box No:</b>	
<b>Status:</b>		<b>Country:</b>	
<b>Approval Years:</b>	2012	<b>Choice of Contact:</b>	
<b>Contam. Facility:</b>		<b>Co Admin:</b>	
<b>MHSW Facility:</b>		<b>Phone No Admin:</b>	
<b>SIC Code:</b>	541940		
<b>SIC Description:</b>	Veterinary Services		

**Detail(s)**

**Waste Class:** 312  
**Waste Class Desc:** PATHOLOGICAL WASTES

<u>9</u>	17 of 29	WNW/90.4	89.9 / 1.00	INNES ROAD ANIMAL HOSPITAL 3469 INNES ROAD OTTAWA ON	GEN
----------	----------	----------	-------------	--	-----

<b>Generator No:</b>	ON1549600	<b>PO Box No:</b>	
<b>Status:</b>		<b>Country:</b>	
<b>Approval Years:</b>	2013	<b>Choice of Contact:</b>	
<b>Contam. Facility:</b>		<b>Co Admin:</b>	
<b>MHSW Facility:</b>		<b>Phone No Admin:</b>	
<b>SIC Code:</b>	541940		
<b>SIC Description:</b>	VETERINARY SERVICES		

**Detail(s)**

**Waste Class:** 312  
**Waste Class Desc:** PATHOLOGICAL WASTES

Map Key	Number of Records	Direction/ Distance (m)	Elev/Diff (m)	Site	DB
---------	-------------------	----------------------------	------------------	------	----

<a href="#">9</a>	18 of 29	WNW/90.4	89.9 / 1.00	2339401 ONTARIO INC 3469 INNES RD RR 2 ORLÉANS K1C 1T1 ON CA 3469 INNES RD RR 2 ORLEANS K1C 1T1 ON CA ON	FST
-------------------	----------	----------	-------------	---	-----

<b>Instance No:</b>	64701573	<b>Manufacturer:</b>	NULL
<b>Status:</b>	Active	<b>Serial No:</b>	NULL
<b>Cont Name:</b>		<b>Ulc Standard:</b>	NULL
<b>Instance Type:</b>	FS Liquid Fuel Tank	<b>Quantity:</b>	1
<b>Item:</b>	FS LIQUID FUEL TANK	<b>Unit of Measure:</b>	EA
<b>Item Description:</b>	FS Liquid Fuel Tank	<b>Fuel Type:</b>	Gasoline
<b>Tank Type:</b>	Double Wall UST	<b>Fuel Type2:</b>	Diesel
<b>Install Date:</b>	9/21/2015 11:53:35 AM	<b>Fuel Type3:</b>	NULL
<b>Install Year:</b>	2015	<b>Piping Steel:</b>	
<b>Years in Service:</b>	NULL	<b>Piping Galvanized:</b>	
<b>Model:</b>	NULL	<b>Tanks Single Wall St:</b>	
<b>Description:</b>		<b>Piping Underground:</b>	
<b>Capacity:</b>	65000	<b>Num Underground:</b>	
<b>Tank Material:</b>	Fiberglass (FRP)	<b>Panam Related:</b>	NULL
<b>Corrosion Protect:</b>	Fiberglass	<b>Panam Venue:</b>	NULL
<b>Overfill Protect:</b>			
<b>Facility Type:</b>	FS Liquid Fuel Tank		
<b>Parent Facility Type:</b>	FS Gasoline Station - Self Serve		
<b>Facility Location:</b>	3469 INNES RD RR 2 ORLEANS K1C 1T1 ON CA		
<b>Device Installed Location:</b>	3469 INNES RD RR 2 ORLÉANS K1C 1T1 ON CA		

**Fuel Storage Tank Details**

**Owner Account Name:** 2339401 ONTARIO INC

**Liquid Fuel Tank Details**

**Overfill Protection:** Gravity  
**Owner Account Name:** 2339401 ONTARIO INC

<a href="#">9</a>	19 of 29	WNW/90.4	89.9 / 1.00	2339401 ONTARIO INC 3469 INNES RD RR 2 ORLÉANS K1C 1T1 ON CA 3469 INNES RD RR 2 ORLEANS K1C 1T1 ON CA ON	FST
-------------------	----------	----------	-------------	---	-----

<b>Instance No:</b>	64701574	<b>Manufacturer:</b>	NULL
<b>Status:</b>	Active	<b>Serial No:</b>	NULL
<b>Cont Name:</b>		<b>Ulc Standard:</b>	NULL
<b>Instance Type:</b>	FS Liquid Fuel Tank	<b>Quantity:</b>	1
<b>Item:</b>	FS LIQUID FUEL TANK	<b>Unit of Measure:</b>	EA
<b>Item Description:</b>	FS Liquid Fuel Tank	<b>Fuel Type:</b>	Gasoline
<b>Tank Type:</b>	Double Wall UST	<b>Fuel Type2:</b>	Gasoline
<b>Install Date:</b>	9/21/2015 11:53:35 AM	<b>Fuel Type3:</b>	NULL
<b>Install Year:</b>	2015	<b>Piping Steel:</b>	
<b>Years in Service:</b>	NULL	<b>Piping Galvanized:</b>	
<b>Model:</b>	NULL	<b>Tanks Single Wall St:</b>	
<b>Description:</b>		<b>Piping Underground:</b>	
<b>Capacity:</b>	65000	<b>Num Underground:</b>	
<b>Tank Material:</b>	Fiberglass (FRP)	<b>Panam Related:</b>	NULL
<b>Corrosion Protect:</b>	Fiberglass	<b>Panam Venue:</b>	NULL
<b>Overfill Protect:</b>			
<b>Facility Type:</b>	FS Liquid Fuel Tank		
<b>Parent Facility Type:</b>	FS Gasoline Station - Self Serve		
<b>Facility Location:</b>	3469 INNES RD RR 2 ORLEANS K1C 1T1 ON CA		
<b>Device Installed Location:</b>	3469 INNES RD RR 2 ORLÉANS K1C 1T1 ON CA		

**Fuel Storage Tank Details**

Map Key	Number of Records	Direction/ Distance (m)	Elev/Diff (m)	Site	DB
<b>Owner Account Name:</b>		2339401 ONTARIO INC			
<b><u>Liquid Fuel Tank Details</u></b>					
<b>Overfill Protection:</b>		Gravity			
<b>Owner Account Name:</b>		2339401 ONTARIO INC			
<u>9</u>	20 of 29	WNW/90.4	89.9 / 1.00	INNES ROAD ANIMAL HOSPITAL 3469 INNES ROAD OTTAWA ON K1C 1T1	GEN
<b>Generator No:</b>		ON1549600		<b>PO Box No:</b>	
<b>Status:</b>				<b>Country:</b> Canada	
<b>Approval Years:</b>		2016		<b>Choice of Contact:</b> CO_OFFICIAL	
<b>Contam. Facility:</b>		No		<b>Co Admin:</b>	
<b>MHSW Facility:</b>		No		<b>Phone No Admin:</b>	
<b>SIC Code:</b>		541940			
<b>SIC Description:</b>		VETERINARY SERVICES			
<b><u>Detail(s)</u></b>					
<b>Waste Class:</b>		312			
<b>Waste Class Desc:</b>		PATHOLOGICAL WASTES			
<u>9</u>	21 of 29	WNW/90.4	89.9 / 1.00	INNES ROAD ANIMAL HOSPITAL 3469 INNES ROAD OTTAWA ON K1C 1T1	GEN
<b>Generator No:</b>		ON1549600		<b>PO Box No:</b>	
<b>Status:</b>				<b>Country:</b> Canada	
<b>Approval Years:</b>		2015		<b>Choice of Contact:</b> CO_OFFICIAL	
<b>Contam. Facility:</b>		No		<b>Co Admin:</b>	
<b>MHSW Facility:</b>		No		<b>Phone No Admin:</b>	
<b>SIC Code:</b>		541940			
<b>SIC Description:</b>		VETERINARY SERVICES			
<b><u>Detail(s)</u></b>					
<b>Waste Class:</b>		312			
<b>Waste Class Desc:</b>		PATHOLOGICAL WASTES			
<u>9</u>	22 of 29	WNW/90.4	89.9 / 1.00	INNES ROAD ANIMAL HOSPITAL 3469 INNES ROAD OTTAWA ON K1C 1T1	GEN
<b>Generator No:</b>		ON1549600		<b>PO Box No:</b>	
<b>Status:</b>				<b>Country:</b> Canada	
<b>Approval Years:</b>		2014		<b>Choice of Contact:</b> CO_OFFICIAL	
<b>Contam. Facility:</b>		No		<b>Co Admin:</b>	
<b>MHSW Facility:</b>		No		<b>Phone No Admin:</b>	
<b>SIC Code:</b>		541940			
<b>SIC Description:</b>		VETERINARY SERVICES			
<b><u>Detail(s)</u></b>					
<b>Waste Class:</b>		312			
<b>Waste Class Desc:</b>		PATHOLOGICAL WASTES			



Map Key	Number of Records	Direction/ Distance (m)	Elev/Diff (m)	Site	DB
<u>9</u>	23 of 29	WNW/90.4	89.9 / 1.00	INNES ROAD ANIMAL HOSPITAL 3469 INNES ROAD OTTAWA ON K1C 1T1	GEN
<b>Generator No:</b>	ON1549600			<b>PO Box No:</b>	
<b>Status:</b>	Registered			<b>Country:</b>	Canada
<b>Approval Years:</b>	As of Dec 2018			<b>Choice of Contact:</b>	
<b>Contam. Facility:</b>				<b>Co Admin:</b>	
<b>MHSW Facility:</b>				<b>Phone No Admin:</b>	
<b>SIC Code:</b>					
<b>SIC Description:</b>					
<b>Detail(s)</b>					
<b>Waste Class:</b>	312 P				
<b>Waste Class Desc:</b>	Pathological wastes				
<u>9</u>	24 of 29	WNW/90.4	89.9 / 1.00	INNES ROAD ANIMAL HOSPITAL 3469 INNES ROAD OTTAWA ON K1C 1T1	GEN
<b>Generator No:</b>	ON1549600			<b>PO Box No:</b>	
<b>Status:</b>	Registered			<b>Country:</b>	Canada
<b>Approval Years:</b>	As of Jul 2020			<b>Choice of Contact:</b>	
<b>Contam. Facility:</b>				<b>Co Admin:</b>	
<b>MHSW Facility:</b>				<b>Phone No Admin:</b>	
<b>SIC Code:</b>					
<b>SIC Description:</b>					
<b>Detail(s)</b>					
<b>Waste Class:</b>	312 P				
<b>Waste Class Desc:</b>	Pathological wastes				
<u>9</u>	25 of 29	WNW/90.4	89.9 / 1.00	2339401 ONTARIO INC 3469 INNES RD RR 2 ORLEANS K1C 1T1 ON CA ON	EXP
<b>Instance No:</b>	10762631			<b>Model:</b>	NULL
<b>Status:</b>	Inactive			<b>Quantity:</b>	1
<b>Instance ID:</b>				<b>Unit of Measure:</b>	EA
<b>Instance Type:</b>				<b>Fuel Type2:</b>	NULL
<b>Instance Creation Dt:</b>	7/19/2000 8:15:15 PM			<b>Fuel Type3:</b>	NULL
<b>Instance Install Dt:</b>	5/13/2009			<b>Piping Steel:</b>	
<b>Item:</b>				<b>Piping Galvanized:</b>	
<b>Item Description:</b>	FS Liquid Fuel Tank			<b>Tank Single Wall St:</b>	
<b>Facility Type:</b>	FS LIQUID FUEL TANK			<b>Piping Underground:</b>	
<b>Overfill Prot Type:</b>	NULL			<b>Tank Underground:</b>	
<b>Creation Date:</b>	7/5/2009 1:20:47 AM			<b>Panam Related:</b>	NULL
<b>Expired Date:</b>				<b>Panam Venue Nm:</b>	NULL
<b>Manufacturer:</b>	NULL				
<b>Source:</b>	FS Liquid Fuel Tank				
<b>Description:</b>	2009VBS; UNDERGROUND TANK				
<b>Serial No:</b>	NULL				
<b>Ulc Standard:</b>	NULL				
<b>Facility Location:</b>	3469 INNES RD RR 2 ORLEANS K1C 1T1 ON CA				
<u>9</u>	26 of 29	WNW/90.4	89.9 / 1.00	2339401 ONTARIO INC 3469 INNES RD RR 2 ORLEANS K1C 1T1 ON CA ON	EXP

Map Key	Number of Records	Direction/ Distance (m)	Elev/Diff (m)	Site	DB
<b>Instance No:</b>	10762616			<b>Model:</b>	NULL
<b>Status:</b>	Inactive			<b>Quantity:</b>	1
<b>Instance ID:</b>				<b>Unit of Measure:</b>	EA
<b>Instance Type:</b>				<b>Fuel Type2:</b>	NULL
<b>Instance Creation Dt:</b>	7/19/2000 8:15:15 PM			<b>Fuel Type3:</b>	NULL
<b>Instance Install Dt:</b>	5/13/2009			<b>Piping Steel:</b>	
<b>Item:</b>				<b>Piping Galvanized:</b>	
<b>Item Description:</b>	FS Liquid Fuel Tank			<b>Tank Single Wall St:</b>	
<b>Facility Type:</b>	FS LIQUID FUEL TANK			<b>Piping Underground:</b>	
<b>Overfill Prot Type:</b>	NULL			<b>Tank Underground:</b>	
<b>Creation Date:</b>	7/5/2009 1:20:37 AM			<b>Panam Related:</b>	NULL
<b>Expired Date:</b>				<b>Panam Venue Nm:</b>	NULL
<b>Manufacturer:</b>	NULL				
<b>Source:</b>	FS Liquid Fuel Tank				
<b>Description:</b>	2009VBS; UNDERGROUND TANK				
<b>Serial No:</b>	NULL				
<b>Ulc Standard:</b>	NULL				
<b>Facility Location:</b>	3469 INNES RD RR 2 ORLEANS K1C 1T1 ON CA				

<u>9</u>	27 of 29	WNW/90.4	89.9 / 1.00	2339401 ONTARIO INC 3469 INNES RD RR 2 ORLEANS K1C 1T1 ON CA ON	EXP
<b>Instance No:</b>	10762598			<b>Model:</b>	NULL
<b>Status:</b>	Inactive			<b>Quantity:</b>	1
<b>Instance ID:</b>				<b>Unit of Measure:</b>	EA
<b>Instance Type:</b>				<b>Fuel Type2:</b>	NULL
<b>Instance Creation Dt:</b>	7/19/2000 8:15:15 PM			<b>Fuel Type3:</b>	NULL
<b>Instance Install Dt:</b>	5/13/2009			<b>Piping Steel:</b>	
<b>Item:</b>				<b>Piping Galvanized:</b>	
<b>Item Description:</b>	FS Liquid Fuel Tank			<b>Tank Single Wall St:</b>	
<b>Facility Type:</b>	FS LIQUID FUEL TANK			<b>Piping Underground:</b>	
<b>Overfill Prot Type:</b>	NULL			<b>Tank Underground:</b>	
<b>Creation Date:</b>	7/5/2009 1:20:51 AM			<b>Panam Related:</b>	NULL
<b>Expired Date:</b>				<b>Panam Venue Nm:</b>	NULL
<b>Manufacturer:</b>	NULL				
<b>Source:</b>	FS Liquid Fuel Tank				
<b>Description:</b>	2009VBS; UNDERGROUND TANK				
<b>Serial No:</b>	NULL				
<b>Ulc Standard:</b>	NULL				
<b>Facility Location:</b>	3469 INNES RD RR 2 ORLEANS K1C 1T1 ON CA				

<u>9</u>	28 of 29	WNW/90.4	89.9 / 1.00	3469 INNES RD GLOUCESTER ON K1C 1T1	FST
<b>Instance No:</b>	9796661			<b>Manufacturer:</b>	
<b>Status:</b>	Active			<b>Serial No:</b>	
<b>Cont Name:</b>				<b>Ulc Standard:</b>	
<b>Instance Type:</b>				<b>Quantity:</b>	
<b>Item:</b>	FS GASOLINE STATION - SELF SERVE			<b>Unit of Measure:</b>	
<b>Item Description:</b>				<b>Fuel Type:</b>	
<b>Tank Type:</b>				<b>Fuel Type2:</b>	
<b>Install Date:</b>				<b>Fuel Type3:</b>	
<b>Install Year:</b>				<b>Piping Steel:</b>	0
<b>Years in Service:</b>				<b>Piping Galvanized:</b>	0
<b>Model:</b>				<b>Tanks Single Wall St:</b>	0
<b>Description:</b>				<b>Piping Underground:</b>	3
<b>Capacity:</b>				<b>Num Underground:</b>	5
<b>Tank Material:</b>				<b>Panam Related:</b>	
<b>Corrosion Protect:</b>				<b>Panam Venue:</b>	
<b>Overfill Protect:</b>					
<b>Facility Type:</b>					

Map Key	Number of Records	Direction/ Distance (m)	Elev/Diff (m)	Site	DB
<b>Parent Facility Type:</b>					
<b>Facility Location:</b>					
<b>Device Installed Location:</b>					
<a href="#">9</a>	29 of 29	WNW/90.4	89.9 / 1.00	INNES ROAD ANIMAL HOSPITAL 3469 INNES ROAD OTTAWA ON K1C 1T1	GEN
<b>Generator No:</b>	ON1549600			<b>PO Box No:</b>	
<b>Status:</b>	Registered			<b>Country:</b>	Canada
<b>Approval Years:</b>	As of Apr 2021			<b>Choice of Contact:</b>	
<b>Contam. Facility:</b>				<b>Co Admin:</b>	
<b>MHSW Facility:</b>				<b>Phone No Admin:</b>	
<b>SIC Code:</b>					
<b>SIC Description:</b>					
<b>Detail(s)</b>					
<b>Waste Class:</b>	312 P				
<b>Waste Class Desc:</b>	Pathological wastes				
<a href="#">10</a>	1 of 5	N/95.0	88.9 / 0.00	3493 and 3497 Innes road Orléans ON K1C 1T1	EHS
<b>Order No:</b>	20200526116			<b>Nearest Intersection:</b>	
<b>Status:</b>	C			<b>Municipality:</b>	
<b>Report Type:</b>	RSC Report (Urban)			<b>Client Prov/State:</b>	ON
<b>Report Date:</b>	29-MAY-20			<b>Search Radius (km):</b>	.3
<b>Date Received:</b>	26-MAY-20			<b>X:</b>	-75.52619778
<b>Previous Site Name:</b>				<b>Y:</b>	45.44756373
<b>Lot/Building Size:</b>	043 ha				
<b>Additional Info Ordered:</b>	City Directory				
<a href="#">10</a>	2 of 5	N/95.0	88.9 / 0.00	3493 and 3497 Innes road Orléans ON K1C 1T1	EHS
<b>Order No:</b>	20200526116			<b>Nearest Intersection:</b>	
<b>Status:</b>	C			<b>Municipality:</b>	
<b>Report Type:</b>	RSC Report (Urban)			<b>Client Prov/State:</b>	ON
<b>Report Date:</b>	29-MAY-20			<b>Search Radius (km):</b>	.3
<b>Date Received:</b>	26-MAY-20			<b>X:</b>	-75.52619778
<b>Previous Site Name:</b>				<b>Y:</b>	45.44756373
<b>Lot/Building Size:</b>	043 ha				
<b>Additional Info Ordered:</b>	City Directory				
<a href="#">10</a>	3 of 5	N/95.0	88.9 / 0.00	3493 and 3497 Innes road Orléans ON K1C 1T1	EHS
<b>Order No:</b>	20200526116			<b>Nearest Intersection:</b>	
<b>Status:</b>	C			<b>Municipality:</b>	
<b>Report Type:</b>	RSC Report (Urban)			<b>Client Prov/State:</b>	ON
<b>Report Date:</b>	29-MAY-20			<b>Search Radius (km):</b>	.3
<b>Date Received:</b>	26-MAY-20			<b>X:</b>	-75.52619778
<b>Previous Site Name:</b>				<b>Y:</b>	45.44756373
<b>Lot/Building Size:</b>	043 ha				
<b>Additional Info Ordered:</b>	City Directory				

Map Key	Number of Records	Direction/ Distance (m)	Elev/Diff (m)	Site	DB
<a href="#">10</a>	4 of 5	N/95.0	88.9 / 0.00	3493 and 3497 Innes road Orléans ON K1C 1T1	EHS
<b>Order No:</b> 20200526116 <b>Status:</b> C <b>Report Type:</b> RSC Report (Urban) <b>Report Date:</b> 29-MAY-20 <b>Date Received:</b> 26-MAY-20 <b>Previous Site Name:</b> <b>Lot/Building Size:</b> 043 ha <b>Additional Info Ordered:</b> City Directory		<b>Nearest Intersection:</b> <b>Municipality:</b> <b>Client Prov/State:</b> ON <b>Search Radius (km):</b> .3 <b>X:</b> -75.52619778 <b>Y:</b> 45.44756373			
<a href="#">10</a>	5 of 5	N/95.0	88.9 / 0.00	3493 and 3497 Innes road Orléans ON K1C 1T1	EHS
<b>Order No:</b> 20200526116 <b>Status:</b> C <b>Report Type:</b> RSC Report (Urban) <b>Report Date:</b> 29-MAY-20 <b>Date Received:</b> 26-MAY-20 <b>Previous Site Name:</b> <b>Lot/Building Size:</b> 043 ha <b>Additional Info Ordered:</b> City Directory		<b>Nearest Intersection:</b> <b>Municipality:</b> <b>Client Prov/State:</b> ON <b>Search Radius (km):</b> .3 <b>X:</b> -75.52619778 <b>Y:</b> 45.44756373			
<a href="#">11</a>	1 of 1	NW/101.0	89.9 / 1.00	lot 5 con 2 ON	WWIS
<b>Well ID:</b> 1501229 <b>Construction Date:</b> <b>Primary Water Use:</b> Commerical <b>Sec. Water Use:</b> Domestic <b>Final Well Status:</b> Water Supply <b>Water Type:</b> <b>Casing Material:</b> <b>Audit No:</b> <b>Tag:</b> <b>Construction Method:</b> <b>Elevation (m):</b> <b>Elevation Reliability:</b> <b>Depth to Bedrock:</b> <b>Well Depth:</b> <b>Overburden/Bedrock:</b> <b>Pump Rate:</b> <b>Static Water Level:</b> <b>Flowing (Y/N):</b> <b>Flow Rate:</b> <b>Clear/Cloudy:</b>		<b>Data Entry Status:</b> <b>Data Src:</b> 1 <b>Date Received:</b> 2/29/1968 <b>Selected Flag:</b> True <b>Abandonment Rec:</b> <b>Contractor:</b> 1504 <b>Form Version:</b> 1 <b>Owner:</b> <b>Street Name:</b> <b>County:</b> OTTAWA <b>Municipality:</b> GLOUCESTER TOWNSHIP <b>Site Info:</b> <b>Lot:</b> 005 <b>Concession:</b> 02 <b>Concession Name:</b> OF <b>Easting NAD83:</b> <b>Northing NAD83:</b> <b>Zone:</b> <b>UTM Reliability:</b>			
<b>PDF URL (Map):</b>		<a href="https://d2khazk8e83rdv.cloudfront.net/moe_mapping/downloads/2Water/Wells_pdfs/150\1501229.pdf">https://d2khazk8e83rdv.cloudfront.net/moe_mapping/downloads/2Water/Wells_pdfs/150\1501229.pdf</a>			
<b><u>Additional Detail(s) (Map)</u></b>					
<b>Well Completed Date:</b> 1967/09/20 <b>Year Completed:</b> 1967 <b>Depth (m):</b> 14.6304 <b>Latitude:</b> 45.447346554524 <b>Longitude:</b> -75.5271026324045 <b>Path:</b> 150\1501229.pdf					
<b><u>Bore Hole Information</u></b>					

Map Key	Number of Records	Direction/ Distance (m)	Elev/Diff (m)	Site	DB
<b>Bore Hole ID:</b>	10023272			<b>Elevation:</b>	91.611801
<b>DP2BR:</b>	3.00			<b>Elevrc:</b>	
<b>Spatial Status:</b>				<b>Zone:</b>	18
<b>Code OB:</b>	r			<b>East83:</b>	458780.80
<b>Code OB Desc:</b>	Bedrock			<b>North83:</b>	5032782.00
<b>Open Hole:</b>				<b>Org CS:</b>	
<b>Cluster Kind:</b>				<b>UTMRC:</b>	5
<b>Date Completed:</b>	20-Sep-1967 00:00:00			<b>UTMRC Desc:</b>	margin of error : 100 m - 300 m
<b>Remarks:</b>				<b>Location Method:</b>	p5
<b>Elevrc Desc:</b>					
<b>Location Source Date:</b>					
<b>Improvement Location Source:</b>					
<b>Improvement Location Method:</b>					
<b>Source Revision Comment:</b>					
<b>Supplier Comment:</b>					

**Overburden and Bedrock**

**Materials Interval**

**Formation ID:** 930991288  
**Layer:** 1  
**Color:** 3  
**General Color:** BLUE  
**Mat1:** 05  
**Most Common Material:** CLAY  
**Mat2:**  
**Mat2 Desc:**  
**Mat3:**  
**Mat3 Desc:**  
**Formation Top Depth:** 0.0  
**Formation End Depth:** 3.0  
**Formation End Depth UOM:** ft

**Overburden and Bedrock**

**Materials Interval**

**Formation ID:** 930991289  
**Layer:** 2  
**Color:** 2  
**General Color:** GREY  
**Mat1:** 15  
**Most Common Material:** LIMESTONE  
**Mat2:**  
**Mat2 Desc:**  
**Mat3:**  
**Mat3 Desc:**  
**Formation Top Depth:** 3.0  
**Formation End Depth:** 48.0  
**Formation End Depth UOM:** ft

**Method of Construction & Well**

**Use**

**Method Construction ID:** 961501229  
**Method Construction Code:** 7  
**Method Construction:** Diamond  
**Other Method Construction:**

**Pipe Information**

**Pipe ID:** 10571842  
**Casing No:** 1

Map Key	Number of Records	Direction/ Distance (m)	Elev/Diff (m)	Site	DB
---------	-------------------	----------------------------	------------------	------	----

Comment:  
Alt Name:

**Construction Record - Casing**

Casing ID: 930039439  
 Layer: 2  
 Material: 4  
 Open Hole or Material: OPEN HOLE  
 Depth From:  
 Depth To: 48  
 Casing Diameter: 2  
 Casing Diameter UOM: inch  
 Casing Depth UOM: ft

**Construction Record - Casing**

Casing ID: 930039438  
 Layer: 1  
 Material: 1  
 Open Hole or Material: STEEL  
 Depth From:  
 Depth To: 16  
 Casing Diameter: 2  
 Casing Diameter UOM: inch  
 Casing Depth UOM: ft

**Results of Well Yield Testing**

Pump Test ID: 991501229  
 Pump Set At:  
 Static Level: 20.0  
 Final Level After Pumping: 20.0  
 Recommended Pump Depth: 20.0  
 Pumping Rate: 8.0  
 Flowing Rate:  
 Recommended Pump Rate: 6.0  
 Levels UOM: ft  
 Rate UOM: GPM  
 Water State After Test Code: 1  
 Water State After Test: CLEAR  
 Pumping Test Method: 1  
 Pumping Duration HR: 2  
 Pumping Duration MIN: 0  
 Flowing: No

**Water Details**

Water ID: 933453923  
 Layer: 1  
 Kind Code: 1  
 Kind: FRESH  
 Water Found Depth: 48.0  
 Water Found Depth UOM: ft

<a href="#">12</a>	1 of 1	NNE/103.8	88.9 / 0.00	lot 5 con 2 ON	WWIS
--------------------	--------	-----------	-------------	-------------------	------

Well ID:	1501219	Data Entry Status:	
Construction Date:		Data Src:	1
Primary Water Use:	Domestic	Date Received:	5/7/1962
Sec. Water Use:	0	Selected Flag:	True

Map Key	Number of Records	Direction/ Distance (m)	Elev/Diff (m)	Site	DB
<b>Final Well Status:</b>	Water Supply			<b>Abandonment Rec:</b>	
<b>Water Type:</b>				<b>Contractor:</b>	2311
<b>Casing Material:</b>				<b>Form Version:</b>	1
<b>Audit No:</b>				<b>Owner:</b>	
<b>Tag:</b>				<b>Street Name:</b>	
<b>Construction Method:</b>				<b>County:</b>	OTTAWA
<b>Elevation (m):</b>				<b>Municipality:</b>	GLOUCESTER TOWNSHIP
<b>Elevation Reliability:</b>				<b>Site Info:</b>	
<b>Depth to Bedrock:</b>				<b>Lot:</b>	005
<b>Well Depth:</b>				<b>Concession:</b>	02
<b>Overburden/Bedrock:</b>				<b>Concession Name:</b>	OF
<b>Pump Rate:</b>				<b>Easting NAD83:</b>	
<b>Static Water Level:</b>				<b>Northing NAD83:</b>	
<b>Flowing (Y/N):</b>				<b>Zone:</b>	
<b>Flow Rate:</b>				<b>UTM Reliability:</b>	
<b>Clear/Cloudy:</b>					

**PDF URL (Map):** [https://d2khazk8e83rdv.cloudfront.net/moe\\_mapping/downloads/2Water/Wells\\_pdfs/150\1501219.pdf](https://d2khazk8e83rdv.cloudfront.net/moe_mapping/downloads/2Water/Wells_pdfs/150\1501219.pdf)

**Additional Detail(s) (Map)**

**Well Completed Date:** 1962/05/02  
**Year Completed:** 1962  
**Depth (m):** 16.1544  
**Latitude:** 45.4475780578227  
**Longitude:** -75.5256981249693  
**Path:** 150\1501219.pdf

**Bore Hole Information**

<b>Bore Hole ID:</b>	10023262	<b>Elevation:</b>	91.265480
<b>DP2BR:</b>	3.00	<b>Elevrc:</b>	
<b>Spatial Status:</b>		<b>Zone:</b>	18
<b>Code OB:</b>	r	<b>East83:</b>	458890.80
<b>Code OB Desc:</b>	Bedrock	<b>North83:</b>	5032807.00
<b>Open Hole:</b>		<b>Org CS:</b>	5
<b>Cluster Kind:</b>		<b>UTMRC:</b>	
<b>Date Completed:</b>	02-May-1962 00:00:00	<b>UTMRC Desc:</b>	margin of error : 100 m - 300 m
<b>Remarks:</b>		<b>Location Method:</b>	p5
<b>Elevrc Desc:</b>			
<b>Location Source Date:</b>			
<b>Improvement Location Source:</b>			
<b>Improvement Location Method:</b>			
<b>Source Revision Comment:</b>			
<b>Supplier Comment:</b>			

**Overburden and Bedrock**

**Materials Interval**

**Formation ID:** 930991268  
**Layer:** 1  
**Color:**  
**General Color:**  
**Mat1:** 05  
**Most Common Material:** CLAY  
**Mat2:** 12  
**Mat2 Desc:** STONES  
**Mat3:**  
**Mat3 Desc:**  
**Formation Top Depth:** 0.0  
**Formation End Depth:** 3.0  
**Formation End Depth UOM:** ft

<i>Map Key</i>	<i>Number of Records</i>	<i>Direction/ Distance (m)</i>	<i>Elev/Diff (m)</i>	<i>Site</i>	<i>DB</i>
<b><u>Overburden and Bedrock Materials Interval</u></b>					
<i>Formation ID:</i>		930991269			
<i>Layer:</i>		2			
<i>Color:</i>					
<i>General Color:</i>					
<i>Mat1:</i>		15			
<i>Most Common Material:</i>		LIMESTONE			
<i>Mat2:</i>					
<i>Mat2 Desc:</i>					
<i>Mat3:</i>					
<i>Mat3 Desc:</i>					
<i>Formation Top Depth:</i>		3.0			
<i>Formation End Depth:</i>		53.0			
<i>Formation End Depth UOM:</i>		ft			
<b><u>Method of Construction &amp; Well Use</u></b>					
<i>Method Construction ID:</i>		961501219			
<i>Method Construction Code:</i>		1			
<i>Method Construction:</i>		Cable Tool			
<i>Other Method Construction:</i>					
<b><u>Pipe Information</u></b>					
<i>Pipe ID:</i>		10571832			
<i>Casing No:</i>		1			
<i>Comment:</i>					
<i>Alt Name:</i>					
<b><u>Construction Record - Casing</u></b>					
<i>Casing ID:</i>		930039418			
<i>Layer:</i>		2			
<i>Material:</i>		4			
<i>Open Hole or Material:</i>		OPEN HOLE			
<i>Depth From:</i>					
<i>Depth To:</i>		53			
<i>Casing Diameter:</i>		4			
<i>Casing Diameter UOM:</i>		inch			
<i>Casing Depth UOM:</i>		ft			
<b><u>Construction Record - Casing</u></b>					
<i>Casing ID:</i>		930039417			
<i>Layer:</i>		1			
<i>Material:</i>		1			
<i>Open Hole or Material:</i>		STEEL			
<i>Depth From:</i>					
<i>Depth To:</i>		10			
<i>Casing Diameter:</i>		4			
<i>Casing Diameter UOM:</i>		inch			
<i>Casing Depth UOM:</i>		ft			
<b><u>Results of Well Yield Testing</u></b>					
<i>Pump Test ID:</i>		991501219			
<i>Pump Set At:</i>					
<i>Static Level:</i>		6.0			



Map Key	Number of Records	Direction/ Distance (m)	Elev/Diff (m)	Site	DB
<b>Final Level After Pumping:</b>		10.0			
<b>Recommended Pump Depth:</b>		20.0			
<b>Pumping Rate:</b>		5.0			
<b>Flowing Rate:</b>					
<b>Recommended Pump Rate:</b>		5.0			
<b>Levels UOM:</b>		ft			
<b>Rate UOM:</b>		GPM			
<b>Water State After Test Code:</b>		1			
<b>Water State After Test:</b>		CLEAR			
<b>Pumping Test Method:</b>		1			
<b>Pumping Duration HR:</b>		1			
<b>Pumping Duration MIN:</b>		0			
<b>Flowing:</b>		No			

**Water Details**

**Water ID:** 933453912  
**Layer:** 1  
**Kind Code:** 1  
**Kind:** FRESH  
**Water Found Depth:** 20.0  
**Water Found Depth UOM:** ft

<a href="#"><u>13</u></a>	1 of 1	<b>WSW/107.6</b>	<b>88.9 / 0.00</b>	<b>2310 Page Road Ottawa ON</b>	<b>EHS</b>
<b>Order No:</b>	20080102012			<b>Nearest Intersection:</b> Innes Road and Page Road	
<b>Status:</b>	C			<b>Municipality:</b> Ottawa	
<b>Report Type:</b>	Complete Report			<b>Client Prov/State:</b> ON	
<b>Report Date:</b>	1/10/2008			<b>Search Radius (km):</b> 0.25	
<b>Date Received:</b>	1/2/2008			<b>X:</b> -75.527407	
<b>Previous Site Name:</b>				<b>Y:</b> 45.446266	
<b>Lot/Building Size:</b>	28.84m x 61m				
<b>Additional Info Ordered:</b>					

<a href="#"><u>14</u></a>	1 of 1	<b>WNW/108.3</b>	<b>89.9 / 1.00</b>	<b>lot 5 con 2 ON</b>	<b>WWIS</b>
<b>Well ID:</b>	1510714			<b>Data Entry Status:</b>	
<b>Construction Date:</b>				<b>Data Src:</b> 1	
<b>Primary Water Use:</b>	Domestic			<b>Date Received:</b> 2/23/1971	
<b>Sec. Water Use:</b>	0			<b>Selected Flag:</b> True	
<b>Final Well Status:</b>	Water Supply			<b>Abandonment Rec:</b>	
<b>Water Type:</b>				<b>Contractor:</b> 1504	
<b>Casing Material:</b>				<b>Form Version:</b> 1	
<b>Audit No:</b>				<b>Owner:</b>	
<b>Tag:</b>				<b>Street Name:</b>	
<b>Construction Method:</b>				<b>County:</b> OTTAWA	
<b>Elevation (m):</b>				<b>Municipality:</b> GLOUCESTER TOWNSHIP	
<b>Elevation Reliability:</b>				<b>Site Info:</b>	
<b>Depth to Bedrock:</b>				<b>Lot:</b> 005	
<b>Well Depth:</b>				<b>Concession:</b> 02	
<b>Overburden/Bedrock:</b>				<b>Concession Name:</b> OF	
<b>Pump Rate:</b>				<b>Easting NAD83:</b>	
<b>Static Water Level:</b>				<b>Northing NAD83:</b>	
<b>Flowing (Y/N):</b>				<b>Zone:</b>	
<b>Flow Rate:</b>				<b>UTM Reliability:</b>	
<b>Clear/Cloudy:</b>					
<b>PDF URL (Map):</b>	<a href="https://d2khazk8e83rdv.cloudfront.net/moe_mapping/downloads/2Water/Wells_pdfs/151\1510714.pdf">https://d2khazk8e83rdv.cloudfront.net/moe_mapping/downloads/2Water/Wells_pdfs/151\1510714.pdf</a>				

**Additional Detail(s) (Map)**

Map Key	Number of Records	Direction/ Distance (m)	Elev/Diff (m)	Site	DB
---------	-------------------	----------------------------	------------------	------	----

**Well Completed Date:** 1970/05/09  
**Year Completed:** 1970  
**Depth (m):** 11.5824  
**Latitude:** 45.4473459643637  
**Longitude:** -75.5272305048956  
**Path:** 151\1510714.pdf

**Bore Hole Information**

<b>Bore Hole ID:</b>	10032731	<b>Elevation:</b>	91.795059
<b>DP2BR:</b>	0.00	<b>Elevrc:</b>	
<b>Spatial Status:</b>		<b>Zone:</b>	18
<b>Code OB:</b>	r	<b>East83:</b>	458770.80
<b>Code OB Desc:</b>	Bedrock	<b>North83:</b>	5032782.00
<b>Open Hole:</b>		<b>Org CS:</b>	
<b>Cluster Kind:</b>		<b>UTMRC:</b>	4
<b>Date Completed:</b>	09-May-1970 00:00:00	<b>UTMRC Desc:</b>	margin of error : 30 m - 100 m
<b>Remarks:</b>		<b>Location Method:</b>	p4
<b>Elevrc Desc:</b>			
<b>Location Source Date:</b>			
<b>Improvement Location Source:</b>			
<b>Improvement Location Method:</b>			
<b>Source Revision Comment:</b>			
<b>Supplier Comment:</b>			

**Overburden and Bedrock**

**Materials Interval**

**Formation ID:** 931015637  
**Layer:** 1  
**Color:** 2  
**General Color:** GREY  
**Mat1:** 26  
**Most Common Material:** ROCK  
**Mat2:**  
**Mat2 Desc:**  
**Mat3:**  
**Mat3 Desc:**  
**Formation Top Depth:** 0.0  
**Formation End Depth:** 3.0  
**Formation End Depth UOM:** ft

**Overburden and Bedrock**

**Materials Interval**

**Formation ID:** 931015638  
**Layer:** 2  
**Color:** 2  
**General Color:** GREY  
**Mat1:** 15  
**Most Common Material:** LIMESTONE  
**Mat2:**  
**Mat2 Desc:**  
**Mat3:**  
**Mat3 Desc:**  
**Formation Top Depth:** 3.0  
**Formation End Depth:** 38.0  
**Formation End Depth UOM:** ft

**Method of Construction & Well**

**Use**

<b>Map Key</b>	<b>Number of Records</b>	<b>Direction/ Distance (m)</b>	<b>Elev/Diff (m)</b>	<b>Site</b>	<b>DB</b>
<b>Method Construction ID:</b>		961510714			
<b>Method Construction Code:</b>		7			
<b>Method Construction:</b>		Diamond			
<b>Other Method Construction:</b>					
<b><u>Pipe Information</u></b>					
<b>Pipe ID:</b>		10581301			
<b>Casing No:</b>		1			
<b>Comment:</b>					
<b>Alt Name:</b>					
<b><u>Construction Record - Casing</u></b>					
<b>Casing ID:</b>		930058028			
<b>Layer:</b>		1			
<b>Material:</b>		2			
<b>Open Hole or Material:</b>		GALVANIZED			
<b>Depth From:</b>					
<b>Depth To:</b>		20			
<b>Casing Diameter:</b>		2			
<b>Casing Diameter UOM:</b>		inch			
<b>Casing Depth UOM:</b>		ft			
<b><u>Construction Record - Casing</u></b>					
<b>Casing ID:</b>		930058029			
<b>Layer:</b>		2			
<b>Material:</b>		4			
<b>Open Hole or Material:</b>		OPEN HOLE			
<b>Depth From:</b>					
<b>Depth To:</b>		38			
<b>Casing Diameter:</b>					
<b>Casing Diameter UOM:</b>		inch			
<b>Casing Depth UOM:</b>		ft			
<b><u>Results of Well Yield Testing</u></b>					
<b>Pump Test ID:</b>		991510714			
<b>Pump Set At:</b>					
<b>Static Level:</b>		4.0			
<b>Final Level After Pumping:</b>		15.0			
<b>Recommended Pump Depth:</b>		20.0			
<b>Pumping Rate:</b>		10.0			
<b>Flowing Rate:</b>					
<b>Recommended Pump Rate:</b>		6.0			
<b>Levels UOM:</b>		ft			
<b>Rate UOM:</b>		GPM			
<b>Water State After Test Code:</b>		1			
<b>Water State After Test:</b>		CLEAR			
<b>Pumping Test Method:</b>		1			
<b>Pumping Duration HR:</b>		2			
<b>Pumping Duration MIN:</b>		0			
<b>Flowing:</b>		No			
<b><u>Draw Down &amp; Recovery</u></b>					
<b>Pump Test Detail ID:</b>		934097305			
<b>Test Type:</b>		Draw Down			
<b>Test Duration:</b>		15			
<b>Test Level:</b>		15.0			

Map Key	Number of Records	Direction/ Distance (m)	Elev/Diff (m)	Site	DB
Test Level UOM:		ft			
<u>Draw Down &amp; Recovery</u>					
Pump Test Detail ID:		934380040			
Test Type:		Draw Down			
Test Duration:		30			
Test Level:		15.0			
Test Level UOM:		ft			
<u>Draw Down &amp; Recovery</u>					
Pump Test Detail ID:		934897985			
Test Type:		Draw Down			
Test Duration:		60			
Test Level:		15.0			
Test Level UOM:		ft			
<u>Draw Down &amp; Recovery</u>					
Pump Test Detail ID:		934641199			
Test Type:		Draw Down			
Test Duration:		45			
Test Level:		15.0			
Test Level UOM:		ft			
<u>Water Details</u>					
Water ID:		933465747			
Layer:		1			
Kind Code:		1			
Kind:		FRESH			
Water Found Depth:		38.0			
Water Found Depth UOM:		ft			
<a href="#">15</a>	1 of 1	S/108.4	88.9 / 0.00	2305 Page Rd Ottawa ON K1W 1H3	EHS
Order No:		20121221030		Nearest Intersection:	
Status:		C		Municipality: Ottawa Gloucester Ward	
Report Type:		Standard Report		Client Prov/State: ON	
Report Date:		07-JAN-13		Search Radius (km): .25	
Date Received:		21-DEC-12		X: -75.526105	
Previous Site Name:		single family dwelling possible garden centre		Y: 45.445734	
Lot/Building Size:		0.89 hectare			
Additional Info Ordered:					
<a href="#">16</a>	1 of 1	WSW/108.6	88.9 / 0.00	lot 6 con 3 ON	WWIS
Well ID:		1501434		Data Entry Status:	
Construction Date:				Data Src: 1	
Primary Water Use:		Domestic		Date Received: 8/15/1961	
Sec. Water Use:		0		Selected Flag: True	
Final Well Status:		Water Supply		Abandonment Rec:	
Water Type:				Contractor: 1504	
Casing Material:				Form Version: 1	
Audit No:				Owner:	
Tag:				Street Name:	

Map Key	Number of Records	Direction/ Distance (m)	Elev/Diff (m)	Site	DB
<b>Construction Method:</b>				<b>County:</b>	OTTAWA
<b>Elevation (m):</b>				<b>Municipality:</b>	GLOUCESTER TOWNSHIP
<b>Elevation Reliability:</b>				<b>Site Info:</b>	
<b>Depth to Bedrock:</b>				<b>Lot:</b>	006
<b>Well Depth:</b>				<b>Concession:</b>	03
<b>Overburden/Bedrock:</b>				<b>Concession Name:</b>	OF
<b>Pump Rate:</b>				<b>Easting NAD83:</b>	
<b>Static Water Level:</b>				<b>Northing NAD83:</b>	
<b>Flowing (Y/N):</b>				<b>Zone:</b>	
<b>Flow Rate:</b>				<b>UTM Reliability:</b>	
<b>Clear/Cloudy:</b>					

**PDF URL (Map):** [https://d2khazk8e83rdv.cloudfront.net/moe\\_mapping/downloads/2Water/Wells\\_pdfs/150\1501434.pdf](https://d2khazk8e83rdv.cloudfront.net/moe_mapping/downloads/2Water/Wells_pdfs/150\1501434.pdf)

**Additional Detail(s) (Map)**

**Well Completed Date:** 1961/06/15  
**Year Completed:** 1961  
**Depth (m):** 12.4968  
**Latitude:** 45.4463546914635  
**Longitude:** -75.52747702184  
**Path:** 150\1501434.pdf

**Bore Hole Information**

<b>Bore Hole ID:</b>	10023477	<b>Elevation:</b>	90.431793
<b>DP2BR:</b>	5.00	<b>Elevrc:</b>	
<b>Spatial Status:</b>		<b>Zone:</b>	18
<b>Code OB:</b>	r	<b>East83:</b>	458750.80
<b>Code OB Desc:</b>	Bedrock	<b>North83:</b>	5032672.00
<b>Open Hole:</b>		<b>Org CS:</b>	5
<b>Cluster Kind:</b>		<b>UTMRC:</b>	
<b>Date Completed:</b>	15-Jun-1961 00:00:00	<b>UTMRC Desc:</b>	margin of error : 100 m - 300 m
<b>Remarks:</b>		<b>Location Method:</b>	p5
<b>Elevrc Desc:</b>			
<b>Location Source Date:</b>			
<b>Improvement Location Source:</b>			
<b>Improvement Location Method:</b>			
<b>Source Revision Comment:</b>			
<b>Supplier Comment:</b>			

**Overburden and Bedrock**

**Materials Interval**

**Formation ID:** 930991819  
**Layer:** 1  
**Color:**  
**General Color:**  
**Mat1:** 13  
**Most Common Material:** BOULDERS  
**Mat2:** 11  
**Mat2 Desc:** GRAVEL  
**Mat3:**  
**Mat3 Desc:**  
**Formation Top Depth:** 0.0  
**Formation End Depth:** 5.0  
**Formation End Depth UOM:** ft

**Overburden and Bedrock**

**Materials Interval**

**Formation ID:** 930991820

<b>Map Key</b>	<b>Number of Records</b>	<b>Direction/ Distance (m)</b>	<b>Elev/Diff (m)</b>	<b>Site</b>	<b>DB</b>
<b>Layer:</b>		2			
<b>Color:</b>		2			
<b>General Color:</b>		GREY			
<b>Mat1:</b>		15			
<b>Most Common Material:</b>		LIMESTONE			
<b>Mat2:</b>					
<b>Mat2 Desc:</b>					
<b>Mat3:</b>					
<b>Mat3 Desc:</b>					
<b>Formation Top Depth:</b>		5.0			
<b>Formation End Depth:</b>		41.0			
<b>Formation End Depth UOM:</b>		ft			
<b><u>Method of Construction &amp; Well Use</u></b>					
<b>Method Construction ID:</b>		961501434			
<b>Method Construction Code:</b>		7			
<b>Method Construction:</b>		Diamond			
<b>Other Method Construction:</b>					
<b><u>Pipe Information</u></b>					
<b>Pipe ID:</b>		10572047			
<b>Casing No:</b>		1			
<b>Comment:</b>					
<b>Alt Name:</b>					
<b><u>Construction Record - Casing</u></b>					
<b>Casing ID:</b>		930039836			
<b>Layer:</b>		2			
<b>Material:</b>		4			
<b>Open Hole or Material:</b>		OPEN HOLE			
<b>Depth From:</b>					
<b>Depth To:</b>		41			
<b>Casing Diameter:</b>		2			
<b>Casing Diameter UOM:</b>		inch			
<b>Casing Depth UOM:</b>		ft			
<b><u>Construction Record - Casing</u></b>					
<b>Casing ID:</b>		930039835			
<b>Layer:</b>		1			
<b>Material:</b>		1			
<b>Open Hole or Material:</b>		STEEL			
<b>Depth From:</b>					
<b>Depth To:</b>		7			
<b>Casing Diameter:</b>		2			
<b>Casing Diameter UOM:</b>		inch			
<b>Casing Depth UOM:</b>		ft			
<b><u>Results of Well Yield Testing</u></b>					
<b>Pump Test ID:</b>		991501434			
<b>Pump Set At:</b>					
<b>Static Level:</b>		3.0			
<b>Final Level After Pumping:</b>		20.0			
<b>Recommended Pump Depth:</b>		20.0			
<b>Pumping Rate:</b>		10.0			
<b>Flowing Rate:</b>					
<b>Recommended Pump Rate:</b>		10.0			

Map Key	Number of Records	Direction/ Distance (m)	Elev/Diff (m)	Site	DB
<b>Levels UOM:</b>		ft			
<b>Rate UOM:</b>		GPM			
<b>Water State After Test Code:</b>		1			
<b>Water State After Test:</b>		CLEAR			
<b>Pumping Test Method:</b>		1			
<b>Pumping Duration HR:</b>		1			
<b>Pumping Duration MIN:</b>		0			
<b>Flowing:</b>		No			
<b><u>Water Details</u></b>					
<b>Water ID:</b>		933454141			
<b>Layer:</b>		1			
<b>Kind Code:</b>		1			
<b>Kind:</b>		FRESH			
<b>Water Found Depth:</b>		41.0			
<b>Water Found Depth UOM:</b>		ft			

<a href="#"><u>17</u></a>	1 of 1	<b>ESE/118.3</b>	<b>88.9 / 0.00</b>	<b>GIBSON PATTERSON 240 LAMARCHE AVENUE, OTTAWA, ON K1C 1T1 Ottawa ON</b>	<b>RSC</b>
<b>RSC ID:</b>	226597			<b>Cert Date:</b>	
<b>RA No:</b>				<b>Cert Prop Use No:</b>	
<b>RSC Type:</b>	Phase 1 RSC			<b>Intended Prop Use:</b>	Residential
<b>Curr Property Use:</b>	Commercial			<b>Qual Person Name:</b>	TIM ROBERTSON
<b>Ministry District:</b>	Ottawa District Office			<b>Stratified (Y/N):</b>	
<b>Filing Date:</b>	2020/04/20			<b>Audit (Y/N):</b>	
<b>Date Ack:</b>				<b>Entire Leg Prop. (Y/N):</b>	
<b>Date Returned:</b>				<b>Accuracy Estimate:</b>	
<b>Restoration Type:</b>				<b>Telephone:</b>	
<b>Soil Type:</b>				<b>Fax:</b>	
<b>Criteria:</b>				<b>Email:</b>	
<b>CPU Issued Sect 1686:</b>					
<b>Asmt Roll No:</b>	0614600205029010000				
<b>Prop ID No (PIN):</b>	04404-1856 (LT), 04404-1857 (LT)				
<b>Property Municipal Address:</b>	270 LAMARCHE AVENUE, OTTAWA, ON K1C 1T1, 240 LAMARCHE AVENUE, OTTAWA, ON K1C 1T1				
<b>Mailing Address:</b>					
<b>Latitude &amp; Latitude:</b>					
<b>UTM Coordinates:</b>					
<b>Consultant:</b>					
<b>Legal Desc:</b>					
<b>Measurement Method:</b>					
<b>Applicable Standards:</b>					
<b>RSC PDF:</b>	<a href="https://www.lrcsde.lrc.gov.on.ca/BFISWebPublic/pub/viewDocument.action?attachmentId=125242&amp;fileName=BROWNFIELDS-E.pdf">https://www.lrcsde.lrc.gov.on.ca/BFISWebPublic/pub/viewDocument.action?attachmentId=125242&amp;fileName=BROWNFIELDS-E.pdf</a>				

**Document(s) Detail**

<b>Document Heading:</b>	Supporting Documents
<b>Document Name:</b>	RSC Letter Blks 149-150 - 7 Feb 2020 - signed.pdf
<b>Document Type:</b>	Lawyer's letter consisting of a legal description of the property
<b>Document Link:</b>	<a href="https://www.lrcsde.lrc.gov.on.ca/BFISWebPublic/pub/viewDocument.action?attachmentId=125237&amp;fileName=RSC+Letter+Blks+149-150+-+7+Feb+2020+-+signed.pdf">https://www.lrcsde.lrc.gov.on.ca/BFISWebPublic/pub/viewDocument.action?attachmentId=125237&amp;fileName=RSC+Letter+Blks+149-150+-+7+Feb+2020+-+signed.pdf</a>
<b>Document Heading:</b>	Supporting Documents
<b>Document Name:</b>	04404-combined.pdf
<b>Document Type:</b>	Copy of any deed(s), transfer(s) or other document(s)
<b>Document Link:</b>	<a href="https://www.lrcsde.lrc.gov.on.ca/BFISWebPublic/pub/viewDocument.action?attachmentId=125241&amp;fileName=04404-combined.pdf">https://www.lrcsde.lrc.gov.on.ca/BFISWebPublic/pub/viewDocument.action?attachmentId=125241&amp;fileName=04404-combined.pdf</a>

Map Key	Number of Records	Direction/ Distance (m)	Elev/Diff (m)	Site	DB
<b>Document Heading:</b>		Supporting Documents			
<b>Document Name:</b>		Phase One ESA CSM 240 and 270 Lamarche.pdf			
<b>Document Type:</b>		Phase 1 Conceptual Site Model			
<b>Document Link:</b>		<a href="https://www.lrcsde.lrc.gov.on.ca/BFISWebPublic/pub/viewDocument.action?attachmentId=125238&amp;fileName=Phase+One+ESA+CSM+240+and+270+Lamarche.pdf">https://www.lrcsde.lrc.gov.on.ca/BFISWebPublic/pub/viewDocument.action?attachmentId=125238&amp;fileName=Phase+One+ESA+CSM+240+and+270+Lamarche.pdf</a>			
<b>Document Heading:</b>		Supporting Documents			
<b>Document Name:</b>		Current and Past Use Table - 240 and 270.pdf			
<b>Document Type:</b>		Table of Current and Past Property Use			
<b>Document Link:</b>		<a href="https://www.lrcsde.lrc.gov.on.ca/BFISWebPublic/pub/viewDocument.action?attachmentId=125239&amp;fileName=Current+and+Past+Use+Table+-+240+and+270.pdf">https://www.lrcsde.lrc.gov.on.ca/BFISWebPublic/pub/viewDocument.action?attachmentId=125239&amp;fileName=Current+and+Past+Use+Table+-+240+and+270.pdf</a>			
<b>Document Heading:</b>		Supporting Documents			
<b>Document Name:</b>		Survey.pdf			
<b>Document Type:</b>		A Current plan of Survey			
<b>Document Link:</b>		<a href="https://www.lrcsde.lrc.gov.on.ca/BFISWebPublic/pub/viewDocument.action?attachmentId=127241&amp;fileName=Survey.pdf">https://www.lrcsde.lrc.gov.on.ca/BFISWebPublic/pub/viewDocument.action?attachmentId=127241&amp;fileName=Survey.pdf</a>			

[18](#)    1 of 1    **W/121.8**    **89.9 / 1.00**    **lot 6 con 2 ON**    **WWIS**

<b>Well ID:</b>	1501239	<b>Data Entry Status:</b>	
<b>Construction Date:</b>		<b>Data Src:</b>	1
<b>Primary Water Use:</b>	Domestic	<b>Date Received:</b>	12/7/1962
<b>Sec. Water Use:</b>	0	<b>Selected Flag:</b>	True
<b>Final Well Status:</b>	Water Supply	<b>Abandonment Rec:</b>	
<b>Water Type:</b>		<b>Contractor:</b>	1504
<b>Casing Material:</b>		<b>Form Version:</b>	1
<b>Audit No:</b>		<b>Owner:</b>	
<b>Tag:</b>		<b>Street Name:</b>	
<b>Construction Method:</b>		<b>County:</b>	OTTAWA
<b>Elevation (m):</b>		<b>Municipality:</b>	GLOUCESTER TOWNSHIP
<b>Elevation Reliability:</b>		<b>Site Info:</b>	
<b>Depth to Bedrock:</b>		<b>Lot:</b>	006
<b>Well Depth:</b>		<b>Concession:</b>	02
<b>Overburden/Bedrock:</b>		<b>Concession Name:</b>	OF
<b>Pump Rate:</b>		<b>Easting NAD83:</b>	
<b>Static Water Level:</b>		<b>Northing NAD83:</b>	
<b>Flowing (Y/N):</b>		<b>Zone:</b>	
<b>Flow Rate:</b>		<b>UTM Reliability:</b>	
<b>Clear/Cloudy:</b>			

**PDF URL (Map):** [https://d2khazk8e83rdv.cloudfront.net/moe\\_mapping/downloads/2Water/Wells\\_pdfs/150\1501239.pdf](https://d2khazk8e83rdv.cloudfront.net/moe_mapping/downloads/2Water/Wells_pdfs/150\1501239.pdf)

**Additional Detail(s) (Map)**

**Well Completed Date:** 1962/09/08  
**Year Completed:** 1962  
**Depth (m):** 11.2776  
**Latitude:** 45.4466235353197  
**Longitude:** -75.5277352802276  
**Path:** 150\1501239.pdf

**Bore Hole Information**

<b>Bore Hole ID:</b>	10023282	<b>Elevation:</b>	90.767341
<b>DP2BR:</b>	0.00	<b>Elevrc:</b>	
<b>Spatial Status:</b>		<b>Zone:</b>	18
<b>Code OB:</b>	r	<b>East83:</b>	458730.80
<b>Code OB Desc:</b>	Bedrock	<b>North83:</b>	5032702.00
<b>Open Hole:</b>		<b>Org CS:</b>	
<b>Cluster Kind:</b>		<b>UTMRC:</b>	5
<b>Date Completed:</b>	08-Sep-1962 00:00:00	<b>UTMRC Desc:</b>	margin of error : 100 m - 300 m



Map Key	Number of Records	Direction/ Distance (m)	Elev/Diff (m)	Site	DB
<b>Remarks:</b>				<b>Location Method:</b>	p5
<b>Elevrc Desc:</b>					
<b>Location Source Date:</b>					
<b>Improvement Location Source:</b>					
<b>Improvement Location Method:</b>					
<b>Source Revision Comment:</b>					
<b>Supplier Comment:</b>					
<b><u>Overburden and Bedrock</u></b>					
<b><u>Materials Interval</u></b>					
<b>Formation ID:</b>		930991313			
<b>Layer:</b>		1			
<b>Color:</b>					
<b>General Color:</b>					
<b>Mat1:</b>		15			
<b>Most Common Material:</b>		LIMESTONE			
<b>Mat2:</b>					
<b>Mat2 Desc:</b>					
<b>Mat3:</b>					
<b>Mat3 Desc:</b>					
<b>Formation Top Depth:</b>		0.0			
<b>Formation End Depth:</b>		37.0			
<b>Formation End Depth UOM:</b>		ft			
<b><u>Method of Construction &amp; Well Use</u></b>					
<b>Method Construction ID:</b>		961501239			
<b>Method Construction Code:</b>		7			
<b>Method Construction:</b>		Diamond			
<b>Other Method Construction:</b>					
<b><u>Pipe Information</u></b>					
<b>Pipe ID:</b>		10571852			
<b>Casing No:</b>		1			
<b>Comment:</b>					
<b>Alt Name:</b>					
<b><u>Construction Record - Casing</u></b>					
<b>Casing ID:</b>		930039456			
<b>Layer:</b>		1			
<b>Material:</b>		1			
<b>Open Hole or Material:</b>		STEEL			
<b>Depth From:</b>					
<b>Depth To:</b>		12			
<b>Casing Diameter:</b>		2			
<b>Casing Diameter UOM:</b>		inch			
<b>Casing Depth UOM:</b>		ft			
<b><u>Construction Record - Casing</u></b>					
<b>Casing ID:</b>		930039457			
<b>Layer:</b>		2			
<b>Material:</b>		4			
<b>Open Hole or Material:</b>		OPEN HOLE			
<b>Depth From:</b>					
<b>Depth To:</b>		37			
<b>Casing Diameter:</b>		2			
<b>Casing Diameter UOM:</b>		inch			

Map Key	Number of Records	Direction/ Distance (m)	Elev/Diff (m)	Site	DB
Casing Depth UOM:		ft			
<b><u>Results of Well Yield Testing</u></b>					
Pump Test ID:	991501239				
Pump Set At:					
Static Level:	5.0				
Final Level After Pumping:	20.0				
Recommended Pump Depth:	20.0				
Pumping Rate:	12.0				
Flowing Rate:					
Recommended Pump Rate:	12.0				
Levels UOM:	ft				
Rate UOM:	GPM				
Water State After Test Code:	1				
Water State After Test:	CLEAR				
Pumping Test Method:	1				
Pumping Duration HR:	2				
Pumping Duration MIN:	0				
Flowing:	No				
<b><u>Water Details</u></b>					
Water ID:	933453937				
Layer:	1				
Kind Code:	1				
Kind:	FRESH				
Water Found Depth:	37.0				
Water Found Depth UOM:	ft				

<a href="#">19</a>	1 of 1	NW/129.3	89.9 / 1.00	lot 5 con 2 ON	WWIS
Well ID:	1510715			Data Entry Status:	
Construction Date:				Data Src:	1
Primary Water Use:	Domestic			Date Received:	2/23/1971
Sec. Water Use:	0			Selected Flag:	True
Final Well Status:	Water Supply			Abandonment Rec:	
Water Type:				Contractor:	1504
Casing Material:				Form Version:	1
Audit No:				Owner:	
Tag:				Street Name:	
Construction Method:				County:	OTTAWA
Elevation (m):				Municipality:	GLOUCESTER TOWNSHIP
Elevation Reliability:				Site Info:	
Depth to Bedrock:				Lot:	005
Well Depth:				Concession:	02
Overburden/Bedrock:				Concession Name:	OF
Pump Rate:				Easting NAD83:	
Static Water Level:				Northing NAD83:	
Flowing (Y/N):				Zone:	
Flow Rate:				UTM Reliability:	
Clear/Cloudy:					

PDF URL (Map): [https://d2khazk8e83rdv.cloudfront.net/moe\\_mapping/downloads/2Water/Wells\\_pdfs/151\1510715.pdf](https://d2khazk8e83rdv.cloudfront.net/moe_mapping/downloads/2Water/Wells_pdfs/151\1510715.pdf)

**Additional Detail(s) (Map)**

Well Completed Date: 1970/04/03  
Year Completed: 1970  
Depth (m): 9.7536  
Latitude: 45.4475253908

Map Key	Number of Records	Direction/ Distance (m)	Elev/Diff (m)	Site	DB
Longitude:		-75.5273600548505			
Path:		151\1510715.pdf			
<b><u>Bore Hole Information</u></b>					
Bore Hole ID:	10032732			Elevation:	91.955780
DP2BR:	0.00			Elevrc:	
Spatial Status:				Zone:	18
Code OB:	r			East83:	458760.80
Code OB Desc:	Bedrock			North83:	5032802.00
Open Hole:				Org CS:	
Cluster Kind:				UTMRC:	4
Date Completed:	03-Apr-1970 00:00:00			UTMRC Desc:	margin of error : 30 m - 100 m
Remarks:				Location Method:	p4
Elevrc Desc:					
Location Source Date:					
Improvement Location Source:					
Improvement Location Method:					
Source Revision Comment:					
Supplier Comment:					
<b><u>Overburden and Bedrock</u></b>					
<b><u>Materials Interval</u></b>					
Formation ID:	931015639				
Layer:	1				
Color:	2				
General Color:	GREY				
Mat1:	26				
Most Common Material:	ROCK				
Mat2:					
Mat2 Desc:					
Mat3:					
Mat3 Desc:					
Formation Top Depth:	0.0				
Formation End Depth:	3.0				
Formation End Depth UOM:	ft				
<b><u>Overburden and Bedrock</u></b>					
<b><u>Materials Interval</u></b>					
Formation ID:	931015640				
Layer:	2				
Color:	2				
General Color:	GREY				
Mat1:	15				
Most Common Material:	LIMESTONE				
Mat2:					
Mat2 Desc:					
Mat3:					
Mat3 Desc:					
Formation Top Depth:	3.0				
Formation End Depth:	32.0				
Formation End Depth UOM:	ft				
<b><u>Method of Construction &amp; Well</u></b>					
<b><u>Use</u></b>					
Method Construction ID:	961510715				
Method Construction Code:	7				
Method Construction:	Diamond				
Other Method Construction:					

<b>Map Key</b>	<b>Number of Records</b>	<b>Direction/ Distance (m)</b>	<b>Elev/Diff (m)</b>	<b>Site</b>	<b>DB</b>
----------------	--------------------------	--------------------------------	----------------------	-------------	-----------

**Pipe Information**

**Pipe ID:** 10581302  
**Casing No:** 1  
**Comment:**  
**Alt Name:**

**Construction Record - Casing**

**Casing ID:** 930058030  
**Layer:** 1  
**Material:** 2  
**Open Hole or Material:** GALVANIZED  
**Depth From:**  
**Depth To:** 20  
**Casing Diameter:** 2  
**Casing Diameter UOM:** inch  
**Casing Depth UOM:** ft

**Construction Record - Casing**

**Casing ID:** 930058031  
**Layer:** 2  
**Material:** 4  
**Open Hole or Material:** OPEN HOLE  
**Depth From:**  
**Depth To:** 32  
**Casing Diameter:**  
**Casing Diameter UOM:** inch  
**Casing Depth UOM:** ft

**Results of Well Yield Testing**

**Pump Test ID:** 991510715  
**Pump Set At:**  
**Static Level:** 4.0  
**Final Level After Pumping:** 20.0  
**Recommended Pump Depth:** 20.0  
**Pumping Rate:** 10.0  
**Flowing Rate:**  
**Recommended Pump Rate:** 6.0  
**Levels UOM:** ft  
**Rate UOM:** GPM  
**Water State After Test Code:** 1  
**Water State After Test:** CLEAR  
**Pumping Test Method:** 1  
**Pumping Duration HR:** 2  
**Pumping Duration MIN:** 0  
**Flowing:** No

**Draw Down & Recovery**

**Pump Test Detail ID:** 934097306  
**Test Type:** Draw Down  
**Test Duration:** 15  
**Test Level:** 15.0  
**Test Level UOM:** ft

**Draw Down & Recovery**

Map Key	Number of Records	Direction/ Distance (m)	Elev/Diff (m)	Site	DB
<b>Pump Test Detail ID:</b> 934897986					
<b>Test Type:</b> Draw Down					
<b>Test Duration:</b> 60					
<b>Test Level:</b> 20.0					
<b>Test Level UOM:</b> ft					
<b><u>Draw Down &amp; Recovery</u></b>					
<b>Pump Test Detail ID:</b> 934380041					
<b>Test Type:</b> Draw Down					
<b>Test Duration:</b> 30					
<b>Test Level:</b> 20.0					
<b>Test Level UOM:</b> ft					
<b><u>Draw Down &amp; Recovery</u></b>					
<b>Pump Test Detail ID:</b> 934641200					
<b>Test Type:</b> Draw Down					
<b>Test Duration:</b> 45					
<b>Test Level:</b> 20.0					
<b>Test Level UOM:</b> ft					
<b><u>Water Details</u></b>					
<b>Water ID:</b> 933465748					
<b>Layer:</b> 1					
<b>Kind Code:</b> 1					
<b>Kind:</b> FRESH					
<b>Water Found Depth:</b> 32.0					
<b>Water Found Depth UOM:</b> ft					

<a href="#">20</a>	1 of 1	W/131.9	89.9 / 1.00	lot 6 con 2 ON	WWIS
<b>Well ID:</b> 1510698		<b>Data Entry Status:</b>			
<b>Construction Date:</b>		<b>Data Src:</b> 1			
<b>Primary Water Use:</b> Livestock		<b>Date Received:</b> 2/23/1971			
<b>Sec. Water Use:</b> 0		<b>Selected Flag:</b> True			
<b>Final Well Status:</b> Water Supply		<b>Abandonment Rec:</b>			
<b>Water Type:</b>		<b>Contractor:</b> 1504			
<b>Casing Material:</b>		<b>Form Version:</b> 1			
<b>Audit No:</b>		<b>Owner:</b>			
<b>Tag:</b>		<b>Street Name:</b>			
<b>Construction Method:</b>		<b>County:</b> OTTAWA			
<b>Elevation (m):</b>		<b>Municipality:</b> GLOUCESTER TOWNSHIP			
<b>Elevation Reliability:</b>		<b>Site Info:</b>			
<b>Depth to Bedrock:</b>		<b>Lot:</b> 006			
<b>Well Depth:</b>		<b>Concession:</b> 02			
<b>Overburden/Bedrock:</b>		<b>Concession Name:</b> OF			
<b>Pump Rate:</b>		<b>Easting NAD83:</b>			
<b>Static Water Level:</b>		<b>Northing NAD83:</b>			
<b>Flowing (Y/N):</b>		<b>Zone:</b>			
<b>Flow Rate:</b>		<b>UTM Reliability:</b>			
<b>Clear/Cloudy:</b>					

**PDF URL (Map):** [https://d2khazk8e83rdv.cloudfront.net/moe\\_mapping/downloads/2Water/Wells\\_pdfs/151\1510698.pdf](https://d2khazk8e83rdv.cloudfront.net/moe_mapping/downloads/2Water/Wells_pdfs/151\1510698.pdf)

**Additional Detail(s) (Map)**

**Well Completed Date:** 1970/08/13  
**Year Completed:** 1970  
**Depth (m):** 14.6304

<b>Map Key</b>	<b>Number of Records</b>	<b>Direction/ Distance (m)</b>	<b>Elev/Diff (m)</b>	<b>Site</b>	<b>DB</b>
<b>Latitude:</b>		45.4468029612063			
<b>Longitude:</b>		-75.5278648301032			
<b>Path:</b>		151\1510698.pdf			

**Bore Hole Information**

<b>Bore Hole ID:</b>	10032721	<b>Elevation:</b>	91.597282
<b>DP2BR:</b>	0.00	<b>Elevrc:</b>	
<b>Spatial Status:</b>		<b>Zone:</b>	18
<b>Code OB:</b>	r	<b>East83:</b>	458720.80
<b>Code OB Desc:</b>	Bedrock	<b>North83:</b>	5032722.00
<b>Open Hole:</b>		<b>Org CS:</b>	
<b>Cluster Kind:</b>		<b>UTMRC:</b>	4
<b>Date Completed:</b>	13-Aug-1970 00:00:00	<b>UTMRC Desc:</b>	margin of error : 30 m - 100 m
<b>Remarks:</b>		<b>Location Method:</b>	p4
<b>Elevrc Desc:</b>			
<b>Location Source Date:</b>			
<b>Improvement Location Source:</b>			
<b>Improvement Location Method:</b>			
<b>Source Revision Comment:</b>			
<b>Supplier Comment:</b>			

**Overburden and Bedrock**

**Materials Interval**

<b>Formation ID:</b>	931015613
<b>Layer:</b>	1
<b>Color:</b>	2
<b>General Color:</b>	GREY
<b>Mat1:</b>	15
<b>Most Common Material:</b>	LIMESTONE
<b>Mat2:</b>	
<b>Mat2 Desc:</b>	
<b>Mat3:</b>	
<b>Mat3 Desc:</b>	
<b>Formation Top Depth:</b>	0.0
<b>Formation End Depth:</b>	48.0
<b>Formation End Depth UOM:</b>	ft

**Method of Construction & Well**

**Use**

<b>Method Construction ID:</b>	961510698
<b>Method Construction Code:</b>	7
<b>Method Construction:</b>	Diamond
<b>Other Method Construction:</b>	

**Pipe Information**

<b>Pipe ID:</b>	10581291
<b>Casing No:</b>	1
<b>Comment:</b>	
<b>Alt Name:</b>	

**Construction Record - Casing**

<b>Casing ID:</b>	930058012
<b>Layer:</b>	1
<b>Material:</b>	2
<b>Open Hole or Material:</b>	GALVANIZED
<b>Depth From:</b>	
<b>Depth To:</b>	20

<b>Map Key</b>	<b>Number of Records</b>	<b>Direction/ Distance (m)</b>	<b>Elev/Diff (m)</b>	<b>Site</b>	<b>DB</b>
<b>Casing Diameter:</b>	2				
<b>Casing Diameter UOM:</b>	inch				
<b>Casing Depth UOM:</b>	ft				
<b><u>Results of Well Yield Testing</u></b>					
<b>Pump Test ID:</b>	991510698				
<b>Pump Set At:</b>					
<b>Static Level:</b>	4.0				
<b>Final Level After Pumping:</b>	15.0				
<b>Recommended Pump Depth:</b>	25.0				
<b>Pumping Rate:</b>	10.0				
<b>Flowing Rate:</b>					
<b>Recommended Pump Rate:</b>	6.0				
<b>Levels UOM:</b>	ft				
<b>Rate UOM:</b>	GPM				
<b>Water State After Test Code:</b>	1				
<b>Water State After Test:</b>	CLEAR				
<b>Pumping Test Method:</b>	1				
<b>Pumping Duration HR:</b>	2				
<b>Pumping Duration MIN:</b>	0				
<b>Flowing:</b>	No				
<b><u>Draw Down &amp; Recovery</u></b>					
<b>Pump Test Detail ID:</b>	934380034				
<b>Test Type:</b>	Draw Down				
<b>Test Duration:</b>	30				
<b>Test Level:</b>	15.0				
<b>Test Level UOM:</b>	ft				
<b><u>Draw Down &amp; Recovery</u></b>					
<b>Pump Test Detail ID:</b>	934641193				
<b>Test Type:</b>	Draw Down				
<b>Test Duration:</b>	45				
<b>Test Level:</b>	15.0				
<b>Test Level UOM:</b>	ft				
<b><u>Draw Down &amp; Recovery</u></b>					
<b>Pump Test Detail ID:</b>	934897979				
<b>Test Type:</b>	Draw Down				
<b>Test Duration:</b>	60				
<b>Test Level:</b>	15.0				
<b>Test Level UOM:</b>	ft				
<b><u>Draw Down &amp; Recovery</u></b>					
<b>Pump Test Detail ID:</b>	934097299				
<b>Test Type:</b>	Draw Down				
<b>Test Duration:</b>	15				
<b>Test Level:</b>	15.0				
<b>Test Level UOM:</b>	ft				
<b><u>Water Details</u></b>					
<b>Water ID:</b>	933465737				
<b>Layer:</b>	1				
<b>Kind Code:</b>	1				
<b>Kind:</b>	FRESH				

Map Key	Number of Records	Direction/ Distance (m)	Elev/Diff (m)	Site	DB
Water Found Depth:		48.0			
Water Found Depth UOM:		ft			

[21](#)    1 of 1       **WSW/132.8**    **90.0 / 1.08**    **lot 6 con 3 ON**    **WWIS**

<b>Well ID:</b>	1501435	<b>Data Entry Status:</b>	
<b>Construction Date:</b>		<b>Data Src:</b>	1
<b>Primary Water Use:</b>	Domestic	<b>Date Received:</b>	8/15/1961
<b>Sec. Water Use:</b>	0	<b>Selected Flag:</b>	True
<b>Final Well Status:</b>	Water Supply	<b>Abandonment Rec:</b>	
<b>Water Type:</b>		<b>Contractor:</b>	1504
<b>Casing Material:</b>		<b>Form Version:</b>	1
<b>Audit No:</b>		<b>Owner:</b>	
<b>Tag:</b>		<b>Street Name:</b>	
<b>Construction Method:</b>		<b>County:</b>	OTTAWA
<b>Elevation (m):</b>		<b>Municipality:</b>	GLOUCESTER TOWNSHIP
<b>Elevation Reliability:</b>		<b>Site Info:</b>	
<b>Depth to Bedrock:</b>		<b>Lot:</b>	006
<b>Well Depth:</b>		<b>Concession:</b>	03
<b>Overburden/Bedrock:</b>		<b>Concession Name:</b>	OF
<b>Pump Rate:</b>		<b>Easting NAD83:</b>	
<b>Static Water Level:</b>		<b>Northing NAD83:</b>	
<b>Flowing (Y/N):</b>		<b>Zone:</b>	
<b>Flow Rate:</b>		<b>UTM Reliability:</b>	
<b>Clear/Cloudy:</b>			

**PDF URL (Map):** [https://d2khazk8e83rdv.cloudfront.net/moe\\_mapping/downloads/2Water/Wells\\_pdfs/150\1501435.pdf](https://d2khazk8e83rdv.cloudfront.net/moe_mapping/downloads/2Water/Wells_pdfs/150\1501435.pdf)

**Additional Detail(s) (Map)**

**Well Completed Date:** 1961/06/16  
**Year Completed:** 1961  
**Depth (m):** 13.716  
**Latitude:** 45.4462184976077  
**Longitude:** -75.5277315033808  
**Path:** 150\1501435.pdf

**Bore Hole Information**

<b>Bore Hole ID:</b>	10023478	<b>Elevation:</b>	90.388313
<b>DP2BR:</b>	5.00	<b>Elevrc:</b>	
<b>Spatial Status:</b>		<b>Zone:</b>	18
<b>Code OB:</b>	r	<b>East83:</b>	458730.80
<b>Code OB Desc:</b>	Bedrock	<b>North83:</b>	5032657.00
<b>Open Hole:</b>		<b>Org CS:</b>	
<b>Cluster Kind:</b>		<b>UTMRC:</b>	5
<b>Date Completed:</b>	16-Jun-1961 00:00:00	<b>UTMRC Desc:</b>	margin of error : 100 m - 300 m
<b>Remarks:</b>		<b>Location Method:</b>	p5
<b>Elevrc Desc:</b>			
<b>Location Source Date:</b>			
<b>Improvement Location Source:</b>			
<b>Improvement Location Method:</b>			
<b>Source Revision Comment:</b>			
<b>Supplier Comment:</b>			

**Overburden and Bedrock  
Materials Interval**

**Formation ID:** 930991821  
**Layer:** 1  
**Color:**



<b>Map Key</b>	<b>Number of Records</b>	<b>Direction/ Distance (m)</b>	<b>Elev/Diff (m)</b>	<b>Site</b>	<b>DB</b>
<b>General Color:</b>					
<b>Mat1:</b>		13			
<b>Most Common Material:</b>		BOULDERS			
<b>Mat2:</b>		11			
<b>Mat2 Desc:</b>		GRAVEL			
<b>Mat3:</b>					
<b>Mat3 Desc:</b>					
<b>Formation Top Depth:</b>		0.0			
<b>Formation End Depth:</b>		5.0			
<b>Formation End Depth UOM:</b>		ft			
<b><u>Overburden and Bedrock</u></b>					
<b><u>Materials Interval</u></b>					
<b>Formation ID:</b>		930991822			
<b>Layer:</b>		2			
<b>Color:</b>		2			
<b>General Color:</b>		GREY			
<b>Mat1:</b>		15			
<b>Most Common Material:</b>		LIMESTONE			
<b>Mat2:</b>					
<b>Mat2 Desc:</b>					
<b>Mat3:</b>					
<b>Mat3 Desc:</b>					
<b>Formation Top Depth:</b>		5.0			
<b>Formation End Depth:</b>		45.0			
<b>Formation End Depth UOM:</b>		ft			
<b><u>Method of Construction &amp; Well</u></b>					
<b><u>Use</u></b>					
<b>Method Construction ID:</b>		961501435			
<b>Method Construction Code:</b>		7			
<b>Method Construction:</b>		Diamond			
<b>Other Method Construction:</b>					
<b><u>Pipe Information</u></b>					
<b>Pipe ID:</b>		10572048			
<b>Casing No:</b>		1			
<b>Comment:</b>					
<b>Alt Name:</b>					
<b><u>Construction Record - Casing</u></b>					
<b>Casing ID:</b>		930039838			
<b>Layer:</b>		2			
<b>Material:</b>		4			
<b>Open Hole or Material:</b>		OPEN HOLE			
<b>Depth From:</b>					
<b>Depth To:</b>		45			
<b>Casing Diameter:</b>		2			
<b>Casing Diameter UOM:</b>		inch			
<b>Casing Depth UOM:</b>		ft			
<b><u>Construction Record - Casing</u></b>					
<b>Casing ID:</b>		930039837			
<b>Layer:</b>		1			
<b>Material:</b>		1			
<b>Open Hole or Material:</b>		STEEL			
<b>Depth From:</b>					

Map Key	Number of Records	Direction/ Distance (m)	Elev/Diff (m)	Site	DB
Depth To:		7			
Casing Diameter:		2			
Casing Diameter UOM:		inch			
Casing Depth UOM:		ft			
<b><u>Results of Well Yield Testing</u></b>					
Pump Test ID:		991501435			
Pump Set At:					
Static Level:		3.0			
Final Level After Pumping:		20.0			
Recommended Pump Depth:		20.0			
Pumping Rate:		10.0			
Flowing Rate:					
Recommended Pump Rate:		10.0			
Levels UOM:		ft			
Rate UOM:		GPM			
Water State After Test Code:		1			
Water State After Test:		CLEAR			
Pumping Test Method:		1			
Pumping Duration HR:		1			
Pumping Duration MIN:		0			
Flowing:		No			
<b><u>Water Details</u></b>					
Water ID:		933454142			
Layer:		1			
Kind Code:		1			
Kind:		FRESH			
Water Found Depth:		45.0			
Water Found Depth UOM:		ft			

<a href="#">22</a>	1 of 1	W/151.5	89.9 / 1.00	lot 6 con 2 ON	WWIS
Well ID:	1501230			Data Entry Status:	
Construction Date:				Data Src:	1
Primary Water Use:	Domestic			Date Received:	10/22/1953
Sec. Water Use:	0			Selected Flag:	True
Final Well Status:	Water Supply			Abandonment Rec:	
Water Type:				Contractor:	1802
Casing Material:				Form Version:	1
Audit No:				Owner:	
Tag:				Street Name:	
Construction Method:				County:	OTTAWA
Elevation (m):				Municipality:	GLOUCESTER TOWNSHIP
Elevation Reliability:				Site Info:	
Depth to Bedrock:				Lot:	006
Well Depth:				Concession:	02
Overburden/Bedrock:				Concession Name:	OF
Pump Rate:				Easting NAD83:	
Static Water Level:				Northing NAD83:	
Flowing (Y/N):				Zone:	
Flow Rate:				UTM Reliability:	
Clear/Cloudy:					
PDF URL (Map):	https://d2khazk8e83rdv.cloudfront.net/moe_mapping/downloads/2Water/Wells_pdfs/150\1501230.pdf				
<b><u>Additional Detail(s) (Map)</u></b>					
Well Completed Date:	1953/10/19				

<b>Map Key</b>	<b>Number of Records</b>	<b>Direction/ Distance (m)</b>	<b>Elev/Diff (m)</b>	<b>Site</b>	<b>DB</b>
<b>Year Completed:</b>		1953			
<b>Depth (m):</b>		14.6304			
<b>Latitude:</b>		45.4467117706776			
<b>Longitude:</b>		-75.5281197326695			
<b>Path:</b>		150\1501230.pdf			

**Bore Hole Information**

<b>Bore Hole ID:</b>	10023273	<b>Elevation:</b>	91.897636
<b>DP2BR:</b>	0.00	<b>Elevrc:</b>	
<b>Spatial Status:</b>		<b>Zone:</b>	18
<b>Code OB:</b>	r	<b>East83:</b>	458700.80
<b>Code OB Desc:</b>	Bedrock	<b>North83:</b>	5032712.00
<b>Open Hole:</b>		<b>Org CS:</b>	
<b>Cluster Kind:</b>		<b>UTMRC:</b>	5
<b>Date Completed:</b>	19-Oct-1953 00:00:00	<b>UTMRC Desc:</b>	margin of error : 100 m - 300 m
<b>Remarks:</b>		<b>Location Method:</b>	p5
<b>Elevrc Desc:</b>			
<b>Location Source Date:</b>			
<b>Improvement Location Source:</b>			
<b>Improvement Location Method:</b>			
<b>Source Revision Comment:</b>			
<b>Supplier Comment:</b>			

**Overburden and Bedrock**

**Materials Interval**

<b>Formation ID:</b>	930991290
<b>Layer:</b>	1
<b>Color:</b>	
<b>General Color:</b>	
<b>Mat1:</b>	15
<b>Most Common Material:</b>	LIMESTONE
<b>Mat2:</b>	
<b>Mat2 Desc:</b>	
<b>Mat3:</b>	
<b>Mat3 Desc:</b>	
<b>Formation Top Depth:</b>	0.0
<b>Formation End Depth:</b>	48.0
<b>Formation End Depth UOM:</b>	ft

**Method of Construction & Well**

**Use**

<b>Method Construction ID:</b>	961501230
<b>Method Construction Code:</b>	7
<b>Method Construction:</b>	Diamond
<b>Other Method Construction:</b>	

**Pipe Information**

<b>Pipe ID:</b>	10571843
<b>Casing No:</b>	1
<b>Comment:</b>	
<b>Alt Name:</b>	

**Construction Record - Casing**

<b>Casing ID:</b>	930039440
<b>Layer:</b>	1
<b>Material:</b>	1
<b>Open Hole or Material:</b>	STEEL

Map Key	Number of Records	Direction/ Distance (m)	Elev/Diff (m)	Site	DB
<b>Depth From:</b>					
<b>Depth To:</b>		10			
<b>Casing Diameter:</b>		2			
<b>Casing Diameter UOM:</b>		inch			
<b>Casing Depth UOM:</b>		ft			
<b><u>Construction Record - Casing</u></b>					
<b>Casing ID:</b>		930039441			
<b>Layer:</b>		2			
<b>Material:</b>		4			
<b>Open Hole or Material:</b>		OPEN HOLE			
<b>Depth From:</b>					
<b>Depth To:</b>		48			
<b>Casing Diameter:</b>		2			
<b>Casing Diameter UOM:</b>		inch			
<b>Casing Depth UOM:</b>		ft			
<b><u>Results of Well Yield Testing</u></b>					
<b>Pump Test ID:</b>		991501230			
<b>Pump Set At:</b>					
<b>Static Level:</b>		10.0			
<b>Final Level After Pumping:</b>		15.0			
<b>Recommended Pump Depth:</b>					
<b>Pumping Rate:</b>		8.0			
<b>Flowing Rate:</b>					
<b>Recommended Pump Rate:</b>					
<b>Levels UOM:</b>		ft			
<b>Rate UOM:</b>		GPM			
<b>Water State After Test Code:</b>		1			
<b>Water State After Test:</b>		CLEAR			
<b>Pumping Test Method:</b>		1			
<b>Pumping Duration HR:</b>		1			
<b>Pumping Duration MIN:</b>		0			
<b>Flowing:</b>		No			
<b><u>Water Details</u></b>					
<b>Water ID:</b>		933453924			
<b>Layer:</b>		1			
<b>Kind Code:</b>		1			
<b>Kind:</b>		FRESH			
<b>Water Found Depth:</b>		41.0			
<b>Water Found Depth UOM:</b>		ft			

[23](#)

1 of 1

SSW/152.6

88.9 / 0.00

lot 6 con 3  
ON

WWIS

<b>Well ID:</b>	1501424	<b>Data Entry Status:</b>	
<b>Construction Date:</b>		<b>Data Src:</b>	1
<b>Primary Water Use:</b>	Domestic	<b>Date Received:</b>	11/14/1961
<b>Sec. Water Use:</b>	0	<b>Selected Flag:</b>	True
<b>Final Well Status:</b>	Water Supply	<b>Abandonment Rec:</b>	
<b>Water Type:</b>		<b>Contractor:</b>	1628
<b>Casing Material:</b>		<b>Form Version:</b>	1
<b>Audit No:</b>		<b>Owner:</b>	
<b>Tag:</b>		<b>Street Name:</b>	
<b>Construction Method:</b>		<b>County:</b>	OTTAWA
<b>Elevation (m):</b>		<b>Municipality:</b>	GLOUCESTER TOWNSHIP
<b>Elevation Reliability:</b>		<b>Site Info:</b>	
<b>Depth to Bedrock:</b>		<b>Lot:</b>	006

Map Key	Number of Records	Direction/ Distance (m)	Elev/Diff (m)	Site	DB
Well Depth:				Concession:	03
Overburden/Bedrock:				Concession Name:	OF
Pump Rate:				Easting NAD83:	
Static Water Level:				Northing NAD83:	
Flowing (Y/N):				Zone:	
Flow Rate:				UTM Reliability:	
Clear/Cloudy:					

PDF URL (Map): [https://d2khazk8e83rdv.cloudfront.net/moe\\_mapping/downloads/2Water/Wells\\_pdfs/150\1501424.pdf](https://d2khazk8e83rdv.cloudfront.net/moe_mapping/downloads/2Water/Wells_pdfs/150\1501424.pdf)

#### Additional Detail(s) (Map)

Well Completed Date: 1961/09/19  
Year Completed: 1961  
Depth (m): 13.4112  
Latitude: 45.4454125539429  
Longitude: -75.5268288731209  
Path: 150\1501424.pdf

#### Bore Hole Information

Bore Hole ID:	10023467	Elevation:	89.728378
DP2BR:	13.00	Elevrc:	
Spatial Status:		Zone:	18
Code OB:	r	East83:	458800.80
Code OB Desc:	Bedrock	North83:	5032567.00
Open Hole:		Org CS:	
Cluster Kind:		UTMRC:	5
Date Completed:	19-Sep-1961 00:00:00	UTMRC Desc:	margin of error : 100 m - 300 m
Remarks:		Location Method:	p5
Elevrc Desc:			
Location Source Date:			
Improvement Location Source:			
Improvement Location Method:			
Source Revision Comment:			
Supplier Comment:			

#### Overburden and Bedrock

##### Materials Interval

Formation ID: 930991796  
Layer: 2  
Color:  
General Color:  
Mat1: 09  
Most Common Material: MEDIUM SAND  
Mat2: 13  
Mat2 Desc: BOULDERS  
Mat3:  
Mat3 Desc:  
Formation Top Depth: 10.0  
Formation End Depth: 13.0  
Formation End Depth UOM: ft

#### Overburden and Bedrock

##### Materials Interval

Formation ID: 930991797  
Layer: 3  
Color:  
General Color:  
Mat1: 15

<b>Map Key</b>	<b>Number of Records</b>	<b>Direction/ Distance (m)</b>	<b>Elev/Diff (m)</b>	<b>Site</b>	<b>DB</b>
<b>Most Common Material:</b>		LIMESTONE			
<b>Mat2:</b>					
<b>Mat2 Desc:</b>					
<b>Mat3:</b>					
<b>Mat3 Desc:</b>					
<b>Formation Top Depth:</b>		13.0			
<b>Formation End Depth:</b>		44.0			
<b>Formation End Depth UOM:</b>		ft			
<b><u>Overburden and Bedrock Materials Interval</u></b>					
<b>Formation ID:</b>		930991795			
<b>Layer:</b>		1			
<b>Color:</b>					
<b>General Color:</b>					
<b>Mat1:</b>		05			
<b>Most Common Material:</b>		CLAY			
<b>Mat2:</b>					
<b>Mat2 Desc:</b>					
<b>Mat3:</b>					
<b>Mat3 Desc:</b>					
<b>Formation Top Depth:</b>		0.0			
<b>Formation End Depth:</b>		10.0			
<b>Formation End Depth UOM:</b>		ft			
<b><u>Method of Construction &amp; Well Use</u></b>					
<b>Method Construction ID:</b>		961501424			
<b>Method Construction Code:</b>		7			
<b>Method Construction:</b>		Diamond			
<b>Other Method Construction:</b>					
<b><u>Pipe Information</u></b>					
<b>Pipe ID:</b>		10572037			
<b>Casing No:</b>		1			
<b>Comment:</b>					
<b>Alt Name:</b>					
<b><u>Construction Record - Casing</u></b>					
<b>Casing ID:</b>		930039815			
<b>Layer:</b>		1			
<b>Material:</b>		1			
<b>Open Hole or Material:</b>		STEEL			
<b>Depth From:</b>					
<b>Depth To:</b>		16			
<b>Casing Diameter:</b>		2			
<b>Casing Diameter UOM:</b>		inch			
<b>Casing Depth UOM:</b>		ft			
<b><u>Construction Record - Casing</u></b>					
<b>Casing ID:</b>		930039816			
<b>Layer:</b>		2			
<b>Material:</b>		4			
<b>Open Hole or Material:</b>		OPEN HOLE			
<b>Depth From:</b>					
<b>Depth To:</b>		44			
<b>Casing Diameter:</b>		2			

Map Key	Number of Records	Direction/ Distance (m)	Elev/Diff (m)	Site	DB
<b>Casing Diameter UOM:</b>		inch			
<b>Casing Depth UOM:</b>		ft			
<b><u>Results of Well Yield Testing</u></b>					
<b>Pump Test ID:</b>		991501424			
<b>Pump Set At:</b>					
<b>Static Level:</b>		6.0			
<b>Final Level After Pumping:</b>		28.0			
<b>Recommended Pump Depth:</b>		28.0			
<b>Pumping Rate:</b>		15.0			
<b>Flowing Rate:</b>					
<b>Recommended Pump Rate:</b>		3.0			
<b>Levels UOM:</b>		ft			
<b>Rate UOM:</b>		GPM			
<b>Water State After Test Code:</b>		1			
<b>Water State After Test:</b>		CLEAR			
<b>Pumping Test Method:</b>		1			
<b>Pumping Duration HR:</b>		1			
<b>Pumping Duration MIN:</b>		0			
<b>Flowing:</b>		No			
<b><u>Water Details</u></b>					
<b>Water ID:</b>		933454131			
<b>Layer:</b>		1			
<b>Kind Code:</b>		1			
<b>Kind:</b>		FRESH			
<b>Water Found Depth:</b>		40.0			
<b>Water Found Depth UOM:</b>		ft			
<a href="#"><u>24</u></a>	1 of 1	SSW/152.7	88.9 / 0.00	RHEAL SIMARD - PT. LOT 5, CONC. 3 PAGE RD./BUTTONFIELD PLACE GLOUCESTER CITY ON	CA
<b>Certificate #:</b>		3-1272-91-			
<b>Application Year:</b>		91			
<b>Issue Date:</b>		8/22/1991			
<b>Approval Type:</b>		Municipal sewage			
<b>Status:</b>		Approved			
<b>Application Type:</b>					
<b>Client Name:</b>					
<b>Client Address:</b>					
<b>Client City:</b>					
<b>Client Postal Code:</b>					
<b>Project Description:</b>					
<b>Contaminants:</b>					
<b>Emission Control:</b>					
<a href="#"><u>25</u></a>	1 of 2	W/153.4	89.9 / 1.00	3443 Innes Rd Ottawa ON K1C1T1	EHS
<b>Order No:</b>		20170527002		<b>Nearest Intersection:</b>	
<b>Status:</b>		C		<b>Municipality:</b> City of Ottawa	
<b>Report Type:</b>		Standard Report		<b>Client Prov/State:</b> ON	
<b>Report Date:</b>		02-JUN-17		<b>Search Radius (km):</b> .25	
<b>Date Received:</b>		27-MAY-17		<b>X:</b> -75.527916	
<b>Previous Site Name:</b>		Assumed residential		<b>Y:</b> 45.446813	
<b>Lot/Building Size:</b>		0.43 acres			
<b>Additional Info Ordered:</b>		Fire Insur. Maps and/or Site Plans			

Map Key	Number of Records	Direction/ Distance (m)	Elev/Diff (m)	Site	DB
<a href="#">25</a>	2 of 2	W/153.4	89.9 / 1.00	3443 Innes Rd. Ottawa ON K1C 1T1	SPL
<b>Ref No:</b>	7036-BB2NGM			<b>Discharger Report:</b>	
<b>Site No:</b>	NA			<b>Material Group:</b>	
<b>Incident Dt:</b>	4/8/2019			<b>Health/Env Conseq:</b>	0 - No Impact
<b>Year:</b>				<b>Client Type:</b>	
<b>Incident Cause:</b>				<b>Sector Type:</b>	Other
<b>Incident Event:</b>	Leak/Break			<b>Agency Involved:</b>	
<b>Contaminant Code:</b>	13			<b>Nearest Watercourse:</b>	
<b>Contaminant Name:</b>	HYDROCARBON LIGHT			<b>Site Address:</b>	3443 Innes Rd.
<b>Contaminant Limit 1:</b>				<b>Site District Office:</b>	Ottawa
<b>Contam Limit Freq 1:</b>	n/a			<b>Site Postal Code:</b>	K1C 1T1
<b>Contaminant UN No 1:</b>	n/a			<b>Site Region:</b>	Eastern
<b>Environment Impact:</b>				<b>Site Municipality:</b>	Ottawa
<b>Nature of Impact:</b>				<b>Site Lot:</b>	
<b>Receiving Medium:</b>				<b>Site Conc:</b>	
<b>Receiving Env:</b>	Land; Source Water Zone			<b>Northing:</b>	5032638.51
<b>MOE Response:</b>	No			<b>Easting:</b>	458630.55
<b>Dt MOE Arvl on Scrn:</b>				<b>Site Geo Ref Accu:</b>	
<b>MOE Reported Dt:</b>	4/8/2019			<b>Site Map Datum:</b>	NAD83
<b>Dt Document Closed:</b>				<b>SAC Action Class:</b>	Land Spills
<b>Incident Reason:</b>	Other			<b>Source Type:</b>	Other
<b>Site Name:</b>	residential<UNOFFICIAL>				
<b>Site County/District:</b>					
<b>Site Geo Ref Meth:</b>					
<b>Incident Summary:</b>	oil or gas from property to road & cb				
<b>Contaminant Qty:</b>	0 other - see incident description				
<a href="#">26</a>	1 of 1	W/169.6	89.9 / 1.00	PE4248 - 3437 Innes Road Orléans ON K1C 7M6	EHS
<b>Order No:</b>	21050300166			<b>Nearest Intersection:</b>	
<b>Status:</b>	C			<b>Municipality:</b>	
<b>Report Type:</b>	Standard Report			<b>Client Prov/State:</b>	ON
<b>Report Date:</b>	06-MAY-21			<b>Search Radius (km):</b>	.25
<b>Date Received:</b>	03-MAY-21			<b>X:</b>	-75.5283237
<b>Previous Site Name:</b>				<b>Y:</b>	45.4464643
<b>Lot/Building Size:</b>					
<b>Additional Info Ordered:</b>					
<a href="#">27</a>	1 of 1	WSW/170.8	88.9 / 0.00	lot 6 con 3 ON	WWIS
<b>Well ID:</b>	1501436			<b>Data Entry Status:</b>	
<b>Construction Date:</b>				<b>Data Src:</b>	1
<b>Primary Water Use:</b>	Domestic			<b>Date Received:</b>	8/15/1961
<b>Sec. Water Use:</b>	0			<b>Selected Flag:</b>	True
<b>Final Well Status:</b>	Water Supply			<b>Abandonment Rec:</b>	
<b>Water Type:</b>				<b>Contractor:</b>	1504
<b>Casing Material:</b>				<b>Form Version:</b>	1
<b>Audit No:</b>				<b>Owner:</b>	
<b>Tag:</b>				<b>Street Name:</b>	
<b>Construction Method:</b>				<b>County:</b>	OTTAWA
<b>Elevation (m):</b>				<b>Municipality:</b>	GLOUCESTER TOWNSHIP
<b>Elevation Reliability:</b>				<b>Site Info:</b>	
<b>Depth to Bedrock:</b>				<b>Lot:</b>	006
<b>Well Depth:</b>				<b>Concession:</b>	03
<b>Overburden/Bedrock:</b>				<b>Concession Name:</b>	OF
<b>Pump Rate:</b>				<b>Easting NAD83:</b>	
<b>Static Water Level:</b>				<b>Northing NAD83:</b>	



<b>Map Key</b>	<b>Number of Records</b>	<b>Direction/ Distance (m)</b>	<b>Elev/Diff (m)</b>	<b>Site</b>	<b>DB</b>
<b>Flowing (Y/N):</b>				<b>Zone:</b>	
<b>Flow Rate:</b>				<b>UTM Reliability:</b>	
<b>Clear/Cloudy:</b>					
<b>PDF URL (Map):</b>		https://d2khazk8e83rdv.cloudfront.net/moe_mapping/downloads/2Water/Wells_pdfs/150\1501436.pdf			
<b><u>Additional Detail(s) (Map)</u></b>					
<b>Well Completed Date:</b>		1961/06/17			
<b>Year Completed:</b>		1961			
<b>Depth (m):</b>		15.24			
<b>Latitude:</b>		45.4460814164288			
<b>Longitude:</b>		-75.528177788118			
<b>Path:</b>		150\1501436.pdf			
<b><u>Bore Hole Information</u></b>					
<b>Bore Hole ID:</b>		10023479		<b>Elevation:</b> 90.261650	
<b>DP2BR:</b>		5.00		<b>Elevrc:</b>	
<b>Spatial Status:</b>				<b>Zone:</b> 18	
<b>Code OB:</b>		r		<b>East83:</b> 458695.80	
<b>Code OB Desc:</b>		Bedrock		<b>North83:</b> 5032642.00	
<b>Open Hole:</b>				<b>Org CS:</b>	
<b>Cluster Kind:</b>				<b>UTMRC:</b> 5	
<b>Date Completed:</b>		17-Jun-1961 00:00:00		<b>UTMRC Desc:</b> margin of error : 100 m - 300 m	
<b>Remarks:</b>				<b>Location Method:</b> p5	
<b>Elevrc Desc:</b>					
<b>Location Source Date:</b>					
<b>Improvement Location Source:</b>					
<b>Improvement Location Method:</b>					
<b>Source Revision Comment:</b>					
<b>Supplier Comment:</b>					
<b><u>Overburden and Bedrock</u></b>					
<b><u>Materials Interval</u></b>					
<b>Formation ID:</b>		930991823			
<b>Layer:</b>		1			
<b>Color:</b>					
<b>General Color:</b>					
<b>Mat1:</b>		13			
<b>Most Common Material:</b>		BOULDERS			
<b>Mat2:</b>		11			
<b>Mat2 Desc:</b>		GRAVEL			
<b>Mat3:</b>					
<b>Mat3 Desc:</b>					
<b>Formation Top Depth:</b>		0.0			
<b>Formation End Depth:</b>		5.0			
<b>Formation End Depth UOM:</b>		ft			
<b><u>Overburden and Bedrock</u></b>					
<b><u>Materials Interval</u></b>					
<b>Formation ID:</b>		930991824			
<b>Layer:</b>		2			
<b>Color:</b>		2			
<b>General Color:</b>		GREY			
<b>Mat1:</b>		15			
<b>Most Common Material:</b>		LIMESTONE			
<b>Mat2:</b>					
<b>Mat2 Desc:</b>					
<b>Mat3:</b>					

<b>Map Key</b>	<b>Number of Records</b>	<b>Direction/ Distance (m)</b>	<b>Elev/Diff (m)</b>	<b>Site</b>	<b>DB</b>
<b>Mat3 Desc:</b>					
<b>Formation Top Depth:</b>		5.0			
<b>Formation End Depth:</b>		50.0			
<b>Formation End Depth UOM:</b>		ft			
<b><u>Method of Construction &amp; Well Use</u></b>					
<b>Method Construction ID:</b>		961501436			
<b>Method Construction Code:</b>		7			
<b>Method Construction:</b>		Diamond			
<b>Other Method Construction:</b>					
<b><u>Pipe Information</u></b>					
<b>Pipe ID:</b>		10572049			
<b>Casing No:</b>		1			
<b>Comment:</b>					
<b>Alt Name:</b>					
<b><u>Construction Record - Casing</u></b>					
<b>Casing ID:</b>		930039840			
<b>Layer:</b>		2			
<b>Material:</b>		4			
<b>Open Hole or Material:</b>		OPEN HOLE			
<b>Depth From:</b>					
<b>Depth To:</b>		50			
<b>Casing Diameter:</b>		2			
<b>Casing Diameter UOM:</b>		inch			
<b>Casing Depth UOM:</b>		ft			
<b><u>Construction Record - Casing</u></b>					
<b>Casing ID:</b>		930039839			
<b>Layer:</b>		1			
<b>Material:</b>		1			
<b>Open Hole or Material:</b>		STEEL			
<b>Depth From:</b>					
<b>Depth To:</b>		7			
<b>Casing Diameter:</b>		2			
<b>Casing Diameter UOM:</b>		inch			
<b>Casing Depth UOM:</b>		ft			
<b><u>Results of Well Yield Testing</u></b>					
<b>Pump Test ID:</b>		991501436			
<b>Pump Set At:</b>					
<b>Static Level:</b>		3.0			
<b>Final Level After Pumping:</b>		20.0			
<b>Recommended Pump Depth:</b>		20.0			
<b>Pumping Rate:</b>		10.0			
<b>Flowing Rate:</b>					
<b>Recommended Pump Rate:</b>		10.0			
<b>Levels UOM:</b>		ft			
<b>Rate UOM:</b>		GPM			
<b>Water State After Test Code:</b>		1			
<b>Water State After Test:</b>		CLEAR			
<b>Pumping Test Method:</b>		1			
<b>Pumping Duration HR:</b>		1			
<b>Pumping Duration MIN:</b>		0			
<b>Flowing:</b>		No			

Map Key	Number of Records	Direction/ Distance (m)	Elev/Diff (m)	Site	DB
<b>Water Details</b>					
Water ID:		933454143			
Layer:		1			
Kind Code:		1			
Kind:		FRESH			
Water Found Depth:		50.0			
Water Found Depth UOM:		ft			

<a href="#">28</a>	1 of 1	SSW/173.7	88.9 / 0.00	lot 6 con 3 ON	WWIS
Well ID:	1501441			Data Entry Status:	
Construction Date:				Data Src:	1
Primary Water Use:	Domestic			Date Received:	8/15/1961
Sec. Water Use:	0			Selected Flag:	True
Final Well Status:	Water Supply			Abandonment Rec:	
Water Type:				Contractor:	1504
Casing Material:				Form Version:	1
Audit No:				Owner:	
Tag:				Street Name:	
Construction Method:				County:	OTTAWA
Elevation (m):				Municipality:	GLOUCESTER TOWNSHIP
Elevation Reliability:				Site Info:	
Depth to Bedrock:				Lot:	006
Well Depth:				Concession:	03
Overburden/Bedrock:				Concession Name:	OF
Pump Rate:				Easting NAD83:	
Static Water Level:				Northing NAD83:	
Flowing (Y/N):				Zone:	
Flow Rate:				UTM Reliability:	
Clear/Cloudy:					

PDF URL (Map): [https://d2khazk8e83rdv.cloudfront.net/moe\\_mapping/downloads/2Water/Wells\\_pdfs/150\1501441.pdf](https://d2khazk8e83rdv.cloudfront.net/moe_mapping/downloads/2Water/Wells_pdfs/150\1501441.pdf)

**Additional Detail(s) (Map)**

Well Completed Date: 1961/06/26  
Year Completed: 1961  
Depth (m): 15.8496  
Latitude: 45.4451881226013  
Longitude: -75.5266989109321  
Path: 150\1501441.pdf

**Bore Hole Information**

Bore Hole ID:	10023484	Elevation:	89.453376
DP2BR:	28.00	Elevrc:	
Spatial Status:		Zone:	18
Code OB:	r	East83:	458810.80
Code OB Desc:	Bedrock	North83:	5032542.00
Open Hole:		Org CS:	
Cluster Kind:		UTMRC:	5
Date Completed:	26-Jun-1961 00:00:00	UTMRC Desc:	margin of error : 100 m - 300 m
Remarks:		Location Method:	p5
Elevrc Desc:			
Location Source Date:			
Improvement Location Source:			
Improvement Location Method:			
Source Revision Comment:			
Supplier Comment:			

<i>Map Key</i>	<i>Number of Records</i>	<i>Direction/ Distance (m)</i>	<i>Elev/Diff (m)</i>	<i>Site</i>	<i>DB</i>
<b><u>Overburden and Bedrock Materials Interval</u></b>					
<b>Formation ID:</b>		930991835			
<b>Layer:</b>		1			
<b>Color:</b>		3			
<b>General Color:</b>		BLUE			
<b>Mat1:</b>		05			
<b>Most Common Material:</b>		CLAY			
<b>Mat2:</b>					
<b>Mat2 Desc:</b>					
<b>Mat3:</b>					
<b>Mat3 Desc:</b>					
<b>Formation Top Depth:</b>		0.0			
<b>Formation End Depth:</b>		28.0			
<b>Formation End Depth UOM:</b>		ft			
<b><u>Overburden and Bedrock Materials Interval</u></b>					
<b>Formation ID:</b>		930991836			
<b>Layer:</b>		2			
<b>Color:</b>		2			
<b>General Color:</b>		GREY			
<b>Mat1:</b>		15			
<b>Most Common Material:</b>		LIMESTONE			
<b>Mat2:</b>					
<b>Mat2 Desc:</b>					
<b>Mat3:</b>					
<b>Mat3 Desc:</b>					
<b>Formation Top Depth:</b>		28.0			
<b>Formation End Depth:</b>		52.0			
<b>Formation End Depth UOM:</b>		ft			
<b><u>Method of Construction &amp; Well Use</u></b>					
<b>Method Construction ID:</b>		961501441			
<b>Method Construction Code:</b>		7			
<b>Method Construction:</b>		Diamond			
<b>Other Method Construction:</b>					
<b><u>Pipe Information</u></b>					
<b>Pipe ID:</b>		10572054			
<b>Casing No:</b>		1			
<b>Comment:</b>					
<b>Alt Name:</b>					
<b><u>Construction Record - Casing</u></b>					
<b>Casing ID:</b>		930039849			
<b>Layer:</b>		1			
<b>Material:</b>		1			
<b>Open Hole or Material:</b>		STEEL			
<b>Depth From:</b>					
<b>Depth To:</b>		30			
<b>Casing Diameter:</b>		2			
<b>Casing Diameter UOM:</b>		inch			
<b>Casing Depth UOM:</b>		ft			

Map Key	Number of Records	Direction/ Distance (m)	Elev/Diff (m)	Site	DB
<b><u>Construction Record - Casing</u></b>					
Casing ID:			930039850		
Layer:			2		
Material:			4		
Open Hole or Material:			OPEN HOLE		
Depth From:					
Depth To:			52		
Casing Diameter:			2		
Casing Diameter UOM:			inch		
Casing Depth UOM:			ft		
<b><u>Results of Well Yield Testing</u></b>					
Pump Test ID:			991501441		
Pump Set At:					
Static Level:					
Final Level After Pumping:			20.0		
Recommended Pump Depth:			20.0		
Pumping Rate:			8.0		
Flowing Rate:					
Recommended Pump Rate:			8.0		
Levels UOM:			ft		
Rate UOM:			GPM		
Water State After Test Code:			1		
Water State After Test:			CLEAR		
Pumping Test Method:			1		
Pumping Duration HR:			1		
Pumping Duration MIN:			0		
Flowing:			Yes		
<b><u>Water Details</u></b>					
Water ID:			933454148		
Layer:			1		
Kind Code:			1		
Kind:			FRESH		
Water Found Depth:			52.0		
Water Found Depth UOM:			ft		
<b><u>29</u></b>	<b>1 of 1</b>	<b>NE/181.3</b>	<b>88.9 / 0.00</b>	<b>lot 5 con 2 ON</b>	<b>WWIS</b>
Well ID:	1501224			<b>Data Entry Status:</b>	
Construction Date:				<b>Data Src:</b>	1
Primary Water Use:	Domestic			<b>Date Received:</b>	12/3/1963
Sec. Water Use:	0			<b>Selected Flag:</b>	True
Final Well Status:	Water Supply			<b>Abandonment Rec:</b>	
Water Type:				<b>Contractor:</b>	3701
Casing Material:				<b>Form Version:</b>	1
Audit No:				<b>Owner:</b>	
Tag:				<b>Street Name:</b>	
Construction Method:				<b>County:</b>	OTTAWA
Elevation (m):				<b>Municipality:</b>	GLOUCESTER TOWNSHIP
Elevation Reliability:				<b>Site Info:</b>	
Depth to Bedrock:				<b>Lot:</b>	005
Well Depth:				<b>Concession:</b>	02
Overburden/Bedrock:				<b>Concession Name:</b>	OF
Pump Rate:				<b>Easting NAD83:</b>	
Static Water Level:				<b>Northing NAD83:</b>	
Flowing (Y/N):				<b>Zone:</b>	
Flow Rate:				<b>UTM Reliability:</b>	

Map Key	Number of Records	Direction/ Distance (m)	Elev/Diff (m)	Site	DB
<i>Clear/Cloudy:</i>					
<i>PDF URL (Map):</i>		https://d2khazk8e83rdv.cloudfront.net/moe_mapping/downloads/2Water/Wells_pdfs/150\1501224.pdf			
<b><u>Additional Detail(s) (Map)</u></b>					
<i>Well Completed Date:</i>	1963/09/03				
<i>Year Completed:</i>	1963				
<i>Depth (m):</i>	13.716				
<i>Latitude:</i>	45.4479875054964				
<i>Longitude:</i>	-75.5247428326306				
<i>Path:</i>	150\1501224.pdf				
<b><u>Bore Hole Information</u></b>					
<i>Bore Hole ID:</i>	10023267			<i>Elevation:</i>	92.262077
<i>DP2BR:</i>	7.00			<i>Elevrc:</i>	
<i>Spatial Status:</i>				<i>Zone:</i>	18
<i>Code OB:</i>	r			<i>East83:</i>	458965.80
<i>Code OB Desc:</i>	Bedrock			<i>North83:</i>	5032852.00
<i>Open Hole:</i>				<i>Org CS:</i>	
<i>Cluster Kind:</i>				<i>UTMRC:</i>	5
<i>Date Completed:</i>	03-Sep-1963 00:00:00			<i>UTMRC Desc:</i>	margin of error : 100 m - 300 m
<i>Remarks:</i>				<i>Location Method:</i>	p5
<i>Elevrc Desc:</i>					
<i>Location Source Date:</i>					
<i>Improvement Location Source:</i>					
<i>Improvement Location Method:</i>					
<i>Source Revision Comment:</i>					
<i>Supplier Comment:</i>					
<b><u>Overburden and Bedrock Materials Interval</u></b>					
<i>Formation ID:</i>	930991280				
<i>Layer:</i>	1				
<i>Color:</i>					
<i>General Color:</i>					
<i>Mat1:</i>	06				
<i>Most Common Material:</i>	SILT				
<i>Mat2:</i>					
<i>Mat2 Desc:</i>					
<i>Mat3:</i>					
<i>Mat3 Desc:</i>					
<i>Formation Top Depth:</i>	0.0				
<i>Formation End Depth:</i>	7.0				
<i>Formation End Depth UOM:</i>	ft				
<b><u>Overburden and Bedrock Materials Interval</u></b>					
<i>Formation ID:</i>	930991281				
<i>Layer:</i>	2				
<i>Color:</i>					
<i>General Color:</i>					
<i>Mat1:</i>	15				
<i>Most Common Material:</i>	LIMESTONE				
<i>Mat2:</i>					
<i>Mat2 Desc:</i>					
<i>Mat3:</i>					
<i>Mat3 Desc:</i>					
<i>Formation Top Depth:</i>	7.0				

<b>Map Key</b>	<b>Number of Records</b>	<b>Direction/ Distance (m)</b>	<b>Elev/Diff (m)</b>	<b>Site</b>	<b>DB</b>
<b>Formation End Depth:</b>		45.0			
<b>Formation End Depth UOM:</b>		ft			
<b><u>Method of Construction &amp; Well Use</u></b>					
<b>Method Construction ID:</b>		961501224			
<b>Method Construction Code:</b>		1			
<b>Method Construction:</b>		Cable Tool			
<b>Other Method Construction:</b>					
<b><u>Pipe Information</u></b>					
<b>Pipe ID:</b>		10571837			
<b>Casing No:</b>		1			
<b>Comment:</b>					
<b>Alt Name:</b>					
<b><u>Construction Record - Casing</u></b>					
<b>Casing ID:</b>		930039428			
<b>Layer:</b>		1			
<b>Material:</b>		1			
<b>Open Hole or Material:</b>		STEEL			
<b>Depth From:</b>					
<b>Depth To:</b>		20			
<b>Casing Diameter:</b>		6			
<b>Casing Diameter UOM:</b>		inch			
<b>Casing Depth UOM:</b>		ft			
<b><u>Construction Record - Casing</u></b>					
<b>Casing ID:</b>		930039429			
<b>Layer:</b>		2			
<b>Material:</b>		4			
<b>Open Hole or Material:</b>		OPEN HOLE			
<b>Depth From:</b>					
<b>Depth To:</b>		45			
<b>Casing Diameter:</b>		6			
<b>Casing Diameter UOM:</b>		inch			
<b>Casing Depth UOM:</b>		ft			
<b><u>Results of Well Yield Testing</u></b>					
<b>Pump Test ID:</b>		991501224			
<b>Pump Set At:</b>					
<b>Static Level:</b>		15.0			
<b>Final Level After Pumping:</b>		30.0			
<b>Recommended Pump Depth:</b>		30.0			
<b>Pumping Rate:</b>		5.0			
<b>Flowing Rate:</b>					
<b>Recommended Pump Rate:</b>		5.0			
<b>Levels UOM:</b>		ft			
<b>Rate UOM:</b>		GPM			
<b>Water State After Test Code:</b>		1			
<b>Water State After Test:</b>		CLEAR			
<b>Pumping Test Method:</b>		1			
<b>Pumping Duration HR:</b>		1			
<b>Pumping Duration MIN:</b>		0			
<b>Flowing:</b>		No			

Map Key	Number of Records	Direction/ Distance (m)	Elev/Diff (m)	Site	DB
<u>Water Details</u>					
Water ID:		933453917			
Layer:		1			
Kind Code:		1			
Kind:		FRESH			
Water Found Depth:		40.0			
Water Found Depth UOM:		ft			

<u>30</u>	1 of 1	NE/189.3	88.9 / 0.00	ON	BORE
Borehole ID:	615236			Inclin FLG:	No
OGF ID:	215516178			SP Status:	Initial Entry
Status:				Surv Elev:	No
Type:	Borehole			Piezometer:	No
Use:				Primary Name:	
Completion Date:				Municipality:	
Static Water Level:	10.2			Lot:	
Primary Water Use:				Township:	
Sec. Water Use:				Latitude DD:	45.448169
Total Depth m:	-999			Longitude DD:	-75.524937
Depth Ref:	Ground Surface			UTM Zone:	18
Depth Elev:				Easting:	458951
Drill Method:				Northing:	5032872
Orig Ground Elev m:	91.4			Location Accuracy:	
Elev Reliabil Note:				Accuracy:	Not Applicable
DEM Ground Elev m:	91.3				
Concession:					
Location D:					
Survey D:					
Comments:					

Borehole Geology Stratum

Geology Stratum ID:	218400891			Mat Consistency:	Soft
Top Depth:	.9			Material Moisture:	
Bottom Depth:				Material Texture:	
Material Color:	Grey			Non Geo Mat Type:	
Material 1:	Bedrock			Geologic Formation:	
Material 2:	Limestone			Geologic Group:	
Material 3:				Geologic Period:	
Material 4:				Depositional Gen:	
Gsc Material Description:					
Stratum Description:	BEDROCK. GREY,SOFT,STIFF,FISSURED. 00000 025 00065 075 00000037ROCK. BEDROCK. WAT **Note: Many records provided by the department have a truncated [Stratum Description] field.				

Geology Stratum ID:	218400890			Mat Consistency:	
Top Depth:	0			Material Moisture:	
Bottom Depth:	.9			Material Texture:	
Material Color:				Non Geo Mat Type:	
Material 1:	Clay			Geologic Formation:	
Material 2:	Stones			Geologic Group:	
Material 3:				Geologic Period:	
Material 4:				Depositional Gen:	
Gsc Material Description:					
Stratum Description:	CLAY.				

Source

Source Type:	Data Survey	Source Appl:	Spatial/Tabular
Source Orig:	Geological Survey of Canada	Source Ident:	1
Source Date:	1956-1972	Scale or Res:	Varies



Map Key	Number of Records	Direction/ Distance (m)	Elev/Diff (m)	Site	DB
<b>Confidence:</b>	M			<b>Horizontal:</b>	NAD27
<b>Observatio:</b>				<b>Verticalda:</b>	Mean Average Sea Level
<b>Source Name:</b>		Urban Geology Automated Information System (UGAIS)			
<b>Source Details:</b>		File: OTTAWA2.txt RecordID: 077440 NTS_Sheet: 31G05H			
<b>Confiden 1:</b>		Reliable information but incomplete.			
<u><b>Source List</b></u>					
<b>Source Identifier:</b>	1			<b>Horizontal Datum:</b>	NAD27
<b>Source Type:</b>	Data Survey			<b>Vertical Datum:</b>	Mean Average Sea Level
<b>Source Date:</b>	1956-1972			<b>Projection Name:</b>	Universal Transverse Mercator
<b>Scale or Resolution:</b>	Varies				
<b>Source Name:</b>		Urban Geology Automated Information System (UGAIS)			
<b>Source Originators:</b>		Geological Survey of Canada			

<a href="#">31</a>	1 of 1	<b>SSW/191.2</b>	<b>88.6 / -0.31</b>	<b>lot 6 con 3 ON</b>	<b>WWIS</b>
<b>Well ID:</b>	1501426			<b>Data Entry Status:</b>	
<b>Construction Date:</b>				<b>Data Src:</b>	1
<b>Primary Water Use:</b>	Domestic			<b>Date Received:</b>	2/20/1962
<b>Sec. Water Use:</b>	0			<b>Selected Flag:</b>	True
<b>Final Well Status:</b>	Water Supply			<b>Abandonment Rec:</b>	
<b>Water Type:</b>				<b>Contractor:</b>	1504
<b>Casing Material:</b>				<b>Form Version:</b>	1
<b>Audit No:</b>				<b>Owner:</b>	
<b>Tag:</b>				<b>Street Name:</b>	
<b>Construction Method:</b>				<b>County:</b>	OTTAWA
<b>Elevation (m):</b>				<b>Municipality:</b>	GLOUCESTER TOWNSHIP
<b>Elevation Reliability:</b>				<b>Site Info:</b>	
<b>Depth to Bedrock:</b>				<b>Lot:</b>	006
<b>Well Depth:</b>				<b>Concession:</b>	03
<b>Overburden/Bedrock:</b>				<b>Concession Name:</b>	OF
<b>Pump Rate:</b>				<b>Easting NAD83:</b>	
<b>Static Water Level:</b>				<b>Northing NAD83:</b>	
<b>Flowing (Y/N):</b>				<b>Zone:</b>	
<b>Flow Rate:</b>				<b>UTM Reliability:</b>	
<b>Clear/Cloudy:</b>					

**PDF URL (Map):** [https://d2khazk8e83rdv.cloudfront.net/moe\\_mapping/downloads/2Water/Wells\\_pdfs/150\1501426.pdf](https://d2khazk8e83rdv.cloudfront.net/moe_mapping/downloads/2Water/Wells_pdfs/150\1501426.pdf)

**Additional Detail(s) (Map)**

<b>Well Completed Date:</b>	1961/12/22
<b>Year Completed:</b>	1961
<b>Depth (m):</b>	9.7536
<b>Latitude:</b>	45.4450086953084
<b>Longitude:</b>	-75.5265693684836
<b>Path:</b>	150\1501426.pdf

**Bore Hole Information**

<b>Bore Hole ID:</b>	10023469	<b>Elevation:</b>	89.373924
<b>DP2BR:</b>	18.00	<b>Elevrc:</b>	
<b>Spatial Status:</b>		<b>Zone:</b>	18
<b>Code OB:</b>	r	<b>East83:</b>	458820.80
<b>Code OB Desc:</b>	Bedrock	<b>North83:</b>	5032522.00
<b>Open Hole:</b>		<b>Org CS:</b>	
<b>Cluster Kind:</b>		<b>UTMRC:</b>	5
<b>Date Completed:</b>	22-Dec-1961 00:00:00	<b>UTMRC Desc:</b>	margin of error : 100 m - 300 m
<b>Remarks:</b>		<b>Location Method:</b>	p5
<b>Elevrc Desc:</b>			

Map Key	Number of Records	Direction/ Distance (m)	Elev/Diff (m)	Site	DB
---------	-------------------	----------------------------	------------------	------	----

**Location Source Date:**  
**Improvement Location Source:**  
**Improvement Location Method:**  
**Source Revision Comment:**  
**Supplier Comment:**

**Overburden and Bedrock  
Materials Interval**

**Formation ID:** 930991800  
**Layer:** 1  
**Color:** 3  
**General Color:** BLUE  
**Mat1:** 05  
**Most Common Material:** CLAY  
**Mat2:**  
**Mat2 Desc:**  
**Mat3:**  
**Mat3 Desc:**  
**Formation Top Depth:** 0.0  
**Formation End Depth:** 18.0  
**Formation End Depth UOM:** ft

**Overburden and Bedrock  
Materials Interval**

**Formation ID:** 930991801  
**Layer:** 2  
**Color:** 2  
**General Color:** GREY  
**Mat1:** 15  
**Most Common Material:** LIMESTONE  
**Mat2:**  
**Mat2 Desc:**  
**Mat3:**  
**Mat3 Desc:**  
**Formation Top Depth:** 18.0  
**Formation End Depth:** 32.0  
**Formation End Depth UOM:** ft

**Method of Construction & Well  
Use**

**Method Construction ID:** 961501426  
**Method Construction Code:** 7  
**Method Construction:** Diamond  
**Other Method Construction:**

**Pipe Information**

**Pipe ID:** 10572039  
**Casing No:** 1  
**Comment:**  
**Alt Name:**

**Construction Record - Casing**

**Casing ID:** 930039819  
**Layer:** 1  
**Material:** 1  
**Open Hole or Material:** STEEL  
**Depth From:**

Map Key	Number of Records	Direction/ Distance (m)	Elev/Diff (m)	Site	DB
Depth To:		20			
Casing Diameter:		2			
Casing Diameter UOM:		inch			
Casing Depth UOM:		ft			
<b><u>Construction Record - Casing</u></b>					
Casing ID:		930039820			
Layer:		2			
Material:		4			
Open Hole or Material:		OPEN HOLE			
Depth From:					
Depth To:		32			
Casing Diameter:		2			
Casing Diameter UOM:		inch			
Casing Depth UOM:		ft			
<b><u>Results of Well Yield Testing</u></b>					
Pump Test ID:		991501426			
Pump Set At:					
Static Level:		2.0			
Final Level After Pumping:		20.0			
Recommended Pump Depth:		20.0			
Pumping Rate:		12.0			
Flowing Rate:					
Recommended Pump Rate:		12.0			
Levels UOM:		ft			
Rate UOM:		GPM			
Water State After Test Code:		1			
Water State After Test:		CLEAR			
Pumping Test Method:		1			
Pumping Duration HR:		1			
Pumping Duration MIN:		0			
Flowing:		No			
<b><u>Water Details</u></b>					
Water ID:		933454133			
Layer:		1			
Kind Code:		1			
Kind:		FRESH			
Water Found Depth:		32.0			
Water Found Depth UOM:		ft			

32      1 of 1      WSW/197.8      88.9 / 0.00      lot 6 con 3 ON      WWIS

Well ID:	1501423	Data Entry Status:	
Construction Date:		Data Src:	1
Primary Water Use:	Domestic	Date Received:	11/14/1961
Sec. Water Use:	0	Selected Flag:	True
Final Well Status:	Water Supply	Abandonment Rec:	
Water Type:		Contractor:	1504
Casing Material:		Form Version:	1
Audit No:		Owner:	
Tag:		Street Name:	
Construction Method:		County:	OTTAWA
Elevation (m):		Municipality:	GLOUCESTER TOWNSHIP
Elevation Reliability:		Site Info:	
Depth to Bedrock:		Lot:	006
Well Depth:		Concession:	03

Map Key	Number of Records	Direction/ Distance (m)	Elev/Diff (m)	Site	DB
---------	-------------------	----------------------------	------------------	------	----

**Overburden/Bedrock:**  
**Pump Rate:**  
**Static Water Level:**  
**Flowing (Y/N):**  
**Flow Rate:**  
**Clear/Cloudy:**

**Concession Name:** OF  
**Easting NAD83:**  
**Northing NAD83:**  
**Zone:**  
**UTM Reliability:**

**PDF URL (Map):** [https://d2khazk8e83rdv.cloudfront.net/moe\\_mapping/downloads/2Water/Wells\\_pdfs/150\1501423.pdf](https://d2khazk8e83rdv.cloudfront.net/moe_mapping/downloads/2Water/Wells_pdfs/150\1501423.pdf)

**Additional Detail(s) (Map)**

**Well Completed Date:** 1961/08/16  
**Year Completed:** 1961  
**Depth (m):** 17.6784  
**Latitude:** 45.4459899294072  
**Longitude:** -75.5284966216345  
**Path:** 150\1501423.pdf

**Bore Hole Information**

<b>Bore Hole ID:</b>	10023466	<b>Elevation:</b>	90.220909
<b>DP2BR:</b>	0.00	<b>Elevrc:</b>	
<b>Spatial Status:</b>		<b>Zone:</b>	18
<b>Code OB:</b>	r	<b>East83:</b>	458670.80
<b>Code OB Desc:</b>	Bedrock	<b>North83:</b>	5032632.00
<b>Open Hole:</b>		<b>Org CS:</b>	
<b>Cluster Kind:</b>		<b>UTMRC:</b>	5
<b>Date Completed:</b>	16-Aug-1961 00:00:00	<b>UTMRC Desc:</b>	margin of error : 100 m - 300 m
<b>Remarks:</b>		<b>Location Method:</b>	p5
<b>Elevrc Desc:</b>			
<b>Location Source Date:</b>			
<b>Improvement Location Source:</b>			
<b>Improvement Location Method:</b>			
<b>Source Revision Comment:</b>			
<b>Supplier Comment:</b>			

**Overburden and Bedrock  
Materials Interval**

**Formation ID:** 930991794  
**Layer:** 1  
**Color:** 2  
**General Color:** GREY  
**Mat1:** 15  
**Most Common Material:** LIMESTONE  
**Mat2:**  
**Mat2 Desc:**  
**Mat3:**  
**Mat3 Desc:**  
**Formation Top Depth:** 0.0  
**Formation End Depth:** 58.0  
**Formation End Depth UOM:** ft

**Method of Construction & Well  
Use**

**Method Construction ID:** 961501423  
**Method Construction Code:** 7  
**Method Construction:** Diamond  
**Other Method Construction:**

**Pipe Information**

Map Key	Number of Records	Direction/ Distance (m)	Elev/Diff (m)	Site	DB
---------	-------------------	----------------------------	------------------	------	----

Pipe ID: 10572036  
 Casing No: 1  
 Comment:  
 Alt Name:

**Construction Record - Casing**

Casing ID: 930039813  
 Layer: 1  
 Material: 1  
 Open Hole or Material: STEEL  
 Depth From:  
 Depth To: 8  
 Casing Diameter: 2  
 Casing Diameter UOM: inch  
 Casing Depth UOM: ft

**Construction Record - Casing**

Casing ID: 930039814  
 Layer: 2  
 Material: 4  
 Open Hole or Material: OPEN HOLE  
 Depth From:  
 Depth To: 58  
 Casing Diameter: 2  
 Casing Diameter UOM: inch  
 Casing Depth UOM: ft

**Results of Well Yield Testing**

Pump Test ID: 991501423  
 Pump Set At:  
 Static Level: 4.0  
 Final Level After Pumping: 20.0  
 Recommended Pump Depth: 20.0  
 Pumping Rate: 7.0  
 Flowing Rate:  
 Recommended Pump Rate: 7.0  
 Levels UOM: ft  
 Rate UOM: GPM  
 Water State After Test Code: 1  
 Water State After Test: CLEAR  
 Pumping Test Method: 1  
 Pumping Duration HR: 1  
 Pumping Duration MIN: 0  
 Flowing: No

**Water Details**

Water ID: 933454130  
 Layer: 1  
 Kind Code: 1  
 Kind: FRESH  
 Water Found Depth: 58.0  
 Water Found Depth UOM: ft

---

<a href="#">33</a>	1 of 1	WNW/204.4	89.9 / 1.00	lot 6 con 2 ON	WWIS
--------------------	--------	-----------	-------------	-------------------	------

Well ID: 1501233 Data Entry Status:

Map Key	Number of Records	Direction/ Distance (m)	Elev/Diff (m)	Site	DB
<b>Construction Date:</b>				<b>Data Src:</b>	1
<b>Primary Water Use:</b>	Public			<b>Date Received:</b>	9/7/1960
<b>Sec. Water Use:</b>	0			<b>Selected Flag:</b>	True
<b>Final Well Status:</b>	Water Supply			<b>Abandonment Rec:</b>	
<b>Water Type:</b>				<b>Contractor:</b>	3701
<b>Casing Material:</b>				<b>Form Version:</b>	1
<b>Audit No:</b>				<b>Owner:</b>	
<b>Tag:</b>				<b>Street Name:</b>	
<b>Construction Method:</b>				<b>County:</b>	OTTAWA
<b>Elevation (m):</b>				<b>Municipality:</b>	GLOUCESTER TOWNSHIP
<b>Elevation Reliability:</b>				<b>Site Info:</b>	
<b>Depth to Bedrock:</b>				<b>Lot:</b>	006
<b>Well Depth:</b>				<b>Concession:</b>	02
<b>Overburden/Bedrock:</b>				<b>Concession Name:</b>	OF
<b>Pump Rate:</b>				<b>Easting NAD83:</b>	
<b>Static Water Level:</b>				<b>Northing NAD83:</b>	
<b>Flowing (Y/N):</b>				<b>Zone:</b>	
<b>Flow Rate:</b>				<b>UTM Reliability:</b>	
<b>Clear/Cloudy:</b>					

**PDF URL (Map):** [https://d2khazk8e83rdv.cloudfront.net/moe\\_mapping/downloads/2Water/Wells\\_pdfs/150\1501233.pdf](https://d2khazk8e83rdv.cloudfront.net/moe_mapping/downloads/2Water/Wells_pdfs/150\1501233.pdf)

**Additional Detail(s) (Map)**

**Well Completed Date:** 1960/06/30  
**Year Completed:** 1960  
**Depth (m):** 49.9872  
**Latitude:** 45.4477006798946  
**Longitude:** -75.5283847185956  
**Path:** 150\1501233.pdf

**Bore Hole Information**

<b>Bore Hole ID:</b>	10023276	<b>Elevation:</b>	92.821388
<b>DP2BR:</b>	7.00	<b>Elevrc:</b>	
<b>Spatial Status:</b>		<b>Zone:</b>	18
<b>Code OB:</b>	r	<b>East83:</b>	458680.80
<b>Code OB Desc:</b>	Bedrock	<b>North83:</b>	5032822.00
<b>Open Hole:</b>		<b>Org CS:</b>	
<b>Cluster Kind:</b>		<b>UTMRC:</b>	5
<b>Date Completed:</b>	30-Jun-1960 00:00:00	<b>UTMRC Desc:</b>	margin of error : 100 m - 300 m
<b>Remarks:</b>		<b>Location Method:</b>	p5
<b>Elevrc Desc:</b>			
<b>Location Source Date:</b>			
<b>Improvement Location Source:</b>			
<b>Improvement Location Method:</b>			
<b>Source Revision Comment:</b>			
<b>Supplier Comment:</b>			

**Overburden and Bedrock Materials Interval**

**Formation ID:** 930991298  
**Layer:** 1  
**Color:**  
**General Color:**  
**Mat1:** 05  
**Most Common Material:** CLAY  
**Mat2:**  
**Mat2 Desc:**  
**Mat3:**  
**Mat3 Desc:**  
**Formation Top Depth:** 0.0

<b>Map Key</b>	<b>Number of Records</b>	<b>Direction/ Distance (m)</b>	<b>Elev/Diff (m)</b>	<b>Site</b>	<b>DB</b>
<b>Formation End Depth:</b>		7.0			
<b>Formation End Depth UOM:</b>		ft			
<b><u>Overburden and Bedrock Materials Interval</u></b>					
<b>Formation ID:</b>		930991299			
<b>Layer:</b>		2			
<b>Color:</b>		2			
<b>General Color:</b>		GREY			
<b>Mat1:</b>		15			
<b>Most Common Material:</b>		LIMESTONE			
<b>Mat2:</b>					
<b>Mat2 Desc:</b>					
<b>Mat3:</b>					
<b>Mat3 Desc:</b>					
<b>Formation Top Depth:</b>		7.0			
<b>Formation End Depth:</b>		164.0			
<b>Formation End Depth UOM:</b>		ft			
<b><u>Method of Construction &amp; Well Use</u></b>					
<b>Method Construction ID:</b>		961501233			
<b>Method Construction Code:</b>		1			
<b>Method Construction:</b>		Cable Tool			
<b>Other Method Construction:</b>					
<b><u>Pipe Information</u></b>					
<b>Pipe ID:</b>		10571846			
<b>Casing No:</b>		1			
<b>Comment:</b>					
<b>Alt Name:</b>					
<b><u>Construction Record - Casing</u></b>					
<b>Casing ID:</b>		930039447			
<b>Layer:</b>		2			
<b>Material:</b>		4			
<b>Open Hole or Material:</b>		OPEN HOLE			
<b>Depth From:</b>					
<b>Depth To:</b>		164			
<b>Casing Diameter:</b>		6			
<b>Casing Diameter UOM:</b>		inch			
<b>Casing Depth UOM:</b>		ft			
<b><u>Construction Record - Casing</u></b>					
<b>Casing ID:</b>		930039446			
<b>Layer:</b>		1			
<b>Material:</b>		1			
<b>Open Hole or Material:</b>		STEEL			
<b>Depth From:</b>					
<b>Depth To:</b>		17			
<b>Casing Diameter:</b>		6			
<b>Casing Diameter UOM:</b>		inch			
<b>Casing Depth UOM:</b>		ft			
<b><u>Results of Well Yield Testing</u></b>					

Map Key	Number of Records	Direction/ Distance (m)	Elev/Diff (m)	Site	DB
<b>Pump Test ID:</b> 991501233					
<b>Pump Set At:</b>					
<b>Static Level:</b> 5.0					
<b>Final Level After Pumping:</b> 140.0					
<b>Recommended Pump Depth:</b> 140.0					
<b>Pumping Rate:</b> 42.0					
<b>Flowing Rate:</b>					
<b>Recommended Pump Rate:</b> 42.0					
<b>Levels UOM:</b> ft					
<b>Rate UOM:</b> GPM					
<b>Water State After Test Code:</b> 1					
<b>Water State After Test:</b> CLEAR					
<b>Pumping Test Method:</b> 1					
<b>Pumping Duration HR:</b> 24					
<b>Pumping Duration MIN:</b> 0					
<b>Flowing:</b> No					
<b><u>Water Details</u></b>					
<b>Water ID:</b> 933453929					
<b>Layer:</b> 3					
<b>Kind Code:</b> 1					
<b>Kind:</b> FRESH					
<b>Water Found Depth:</b> 164.0					
<b>Water Found Depth UOM:</b> ft					
<b><u>Water Details</u></b>					
<b>Water ID:</b> 933453927					
<b>Layer:</b> 1					
<b>Kind Code:</b> 1					
<b>Kind:</b> FRESH					
<b>Water Found Depth:</b> 90.0					
<b>Water Found Depth UOM:</b> ft					
<b><u>Water Details</u></b>					
<b>Water ID:</b> 933453928					
<b>Layer:</b> 2					
<b>Kind Code:</b> 1					
<b>Kind:</b> FRESH					
<b>Water Found Depth:</b> 150.0					
<b>Water Found Depth UOM:</b> ft					

<a href="#">34</a>	1 of 1	WSW/206.5	88.9 / 0.00	lot 6 con 3 ON	WWIS
<b>Well ID:</b> 1511029					
<b>Construction Date:</b>					
<b>Primary Water Use:</b> Domestic					
<b>Sec. Water Use:</b> 0					
<b>Final Well Status:</b> Water Supply					
<b>Water Type:</b>					
<b>Casing Material:</b>					
<b>Audit No:</b>					
<b>Tag:</b>					
<b>Construction Method:</b>					
<b>Elevation (m):</b>					
<b>Elevation Reliability:</b>					
<b>Depth to Bedrock:</b>					
<b>Well Depth:</b>					
<b>Overburden/Bedrock:</b>					
<b>Data Entry Status:</b>					
<b>Data Src:</b> 1					
<b>Date Received:</b> 1/22/1971					
<b>Selected Flag:</b> True					
<b>Abandonment Rec:</b>					
<b>Contractor:</b> 3504					
<b>Form Version:</b> 1					
<b>Owner:</b>					
<b>Street Name:</b>					
<b>County:</b> OTTAWA					
<b>Municipality:</b> GLOUCESTER TOWNSHIP					
<b>Site Info:</b>					
<b>Lot:</b> 006					
<b>Concession:</b> 03					
<b>Concession Name:</b> OF					



Map Key	Number of Records	Direction/ Distance (m)	Elev/Diff (m)	Site	DB
Pump Rate:				<b>Easting NAD83:</b>	
Static Water Level:				<b>Northing NAD83:</b>	
Flowing (Y/N):				<b>Zone:</b>	
Flow Rate:				<b>UTM Reliability:</b>	
Clear/Cloudy:					

PDF URL (Map): [https://d2khazk8e83rdv.cloudfront.net/moe\\_mapping/downloads/2Water/Wells\\_pdfs/151\1511029.pdf](https://d2khazk8e83rdv.cloudfront.net/moe_mapping/downloads/2Water/Wells_pdfs/151\1511029.pdf)

**Additional Detail(s) (Map)**

Well Completed Date: 1970/11/25  
Year Completed: 1970  
Depth (m): 17.0688  
Latitude: 45.4458099126519  
Longitude: -75.5284949406416  
Path: 151\1511029.pdf

**Bore Hole Information**

Bore Hole ID:	10033031	Elevation:	90.045722
DP2BR:	10.00	Elevrc:	
Spatial Status:		Zone:	18
Code OB:	r	East83:	458670.80
Code OB Desc:	Bedrock	North83:	5032612.00
Open Hole:		Org CS:	
Cluster Kind:		UTMRC:	4
Date Completed:	25-Nov-1970 00:00:00	UTMRC Desc:	margin of error : 30 m - 100 m
Remarks:		Location Method:	p4
Elevrc Desc:			
Location Source Date:			
Improvement Location Source:			
Improvement Location Method:			
Source Revision Comment:			
Supplier Comment:			

**Overburden and Bedrock  
Materials Interval**

Formation ID: 931016500  
Layer: 3  
Color: 2  
General Color: GREY  
Mat1: 15  
Most Common Material: LIMESTONE  
Mat2:  
Mat2 Desc:  
Mat3:  
Mat3 Desc:  
Formation Top Depth: 10.0  
Formation End Depth: 56.0  
Formation End Depth UOM: ft

**Overburden and Bedrock  
Materials Interval**

Formation ID: 931016499  
Layer: 2  
Color:  
General Color:  
Mat1: 12  
Most Common Material: STONES  
Mat2:

<b>Map Key</b>	<b>Number of Records</b>	<b>Direction/ Distance (m)</b>	<b>Elev/Diff (m)</b>	<b>Site</b>	<b>DB</b>
<b>Mat2 Desc:</b>					
<b>Mat3:</b>					
<b>Mat3 Desc:</b>					
<b>Formation Top Depth:</b>		4.0			
<b>Formation End Depth:</b>		10.0			
<b>Formation End Depth UOM:</b>		ft			
<b><u>Overburden and Bedrock Materials Interval</u></b>					
<b>Formation ID:</b>		931016498			
<b>Layer:</b>		1			
<b>Color:</b>					
<b>General Color:</b>					
<b>Mat1:</b>		09			
<b>Most Common Material:</b>		MEDIUM SAND			
<b>Mat2:</b>					
<b>Mat2 Desc:</b>					
<b>Mat3:</b>					
<b>Mat3 Desc:</b>					
<b>Formation Top Depth:</b>		0.0			
<b>Formation End Depth:</b>		4.0			
<b>Formation End Depth UOM:</b>		ft			
<b><u>Method of Construction &amp; Well Use</u></b>					
<b>Method Construction ID:</b>		961511029			
<b>Method Construction Code:</b>		1			
<b>Method Construction:</b>		Cable Tool			
<b>Other Method Construction:</b>					
<b><u>Pipe Information</u></b>					
<b>Pipe ID:</b>		10581601			
<b>Casing No:</b>		1			
<b>Comment:</b>					
<b>Alt Name:</b>					
<b><u>Construction Record - Casing</u></b>					
<b>Casing ID:</b>		930058600			
<b>Layer:</b>		1			
<b>Material:</b>		1			
<b>Open Hole or Material:</b>		STEEL			
<b>Depth From:</b>					
<b>Depth To:</b>		20			
<b>Casing Diameter:</b>		6			
<b>Casing Diameter UOM:</b>		inch			
<b>Casing Depth UOM:</b>		ft			
<b><u>Construction Record - Casing</u></b>					
<b>Casing ID:</b>		930058601			
<b>Layer:</b>		2			
<b>Material:</b>		4			
<b>Open Hole or Material:</b>		OPEN HOLE			
<b>Depth From:</b>					
<b>Depth To:</b>		56			
<b>Casing Diameter:</b>					
<b>Casing Diameter UOM:</b>		inch			
<b>Casing Depth UOM:</b>		ft			

<b>Map Key</b>	<b>Number of Records</b>	<b>Direction/ Distance (m)</b>	<b>Elev/Diff (m)</b>	<b>Site</b>	<b>DB</b>
<b><u>Results of Well Yield Testing</u></b>					
<b>Pump Test ID:</b>			991511029		
<b>Pump Set At:</b>					
<b>Static Level:</b>			10.0		
<b>Final Level After Pumping:</b>			15.0		
<b>Recommended Pump Depth:</b>			30.0		
<b>Pumping Rate:</b>			15.0		
<b>Flowing Rate:</b>					
<b>Recommended Pump Rate:</b>			10.0		
<b>Levels UOM:</b>			ft		
<b>Rate UOM:</b>			GPM		
<b>Water State After Test Code:</b>			2		
<b>Water State After Test:</b>			CLOUDY		
<b>Pumping Test Method:</b>			2		
<b>Pumping Duration HR:</b>			1		
<b>Pumping Duration MIN:</b>			0		
<b>Flowing:</b>			No		
<b><u>Draw Down &amp; Recovery</u></b>					
<b>Pump Test Detail ID:</b>			934642303		
<b>Test Type:</b>			Draw Down		
<b>Test Duration:</b>			45		
<b>Test Level:</b>			15.0		
<b>Test Level UOM:</b>			ft		
<b><u>Draw Down &amp; Recovery</u></b>					
<b>Pump Test Detail ID:</b>			934380587		
<b>Test Type:</b>			Draw Down		
<b>Test Duration:</b>			30		
<b>Test Level:</b>			15.0		
<b>Test Level UOM:</b>			ft		
<b><u>Draw Down &amp; Recovery</u></b>					
<b>Pump Test Detail ID:</b>			934097574		
<b>Test Type:</b>			Draw Down		
<b>Test Duration:</b>			15		
<b>Test Level:</b>			15.0		
<b>Test Level UOM:</b>			ft		
<b><u>Draw Down &amp; Recovery</u></b>					
<b>Pump Test Detail ID:</b>			934899644		
<b>Test Type:</b>			Draw Down		
<b>Test Duration:</b>			60		
<b>Test Level:</b>			15.0		
<b>Test Level UOM:</b>			ft		
<b><u>Water Details</u></b>					
<b>Water ID:</b>			933466097		
<b>Layer:</b>			1		
<b>Kind Code:</b>			1		
<b>Kind:</b>			FRESH		
<b>Water Found Depth:</b>			54.0		
<b>Water Found Depth UOM:</b>			ft		

Map Key	Number of Records	Direction/ Distance (m)	Elev/Diff (m)	Site	DB
---------	-------------------	-------------------------	---------------	------	----

[35](#) 1 of 1 SSE/206.9 87.9 / -1.00 ON BORE

<b>Borehole ID:</b>	615193	<b>Inclin FLG:</b>	No
<b>OGF ID:</b>	215516135	<b>SP Status:</b>	Initial Entry
<b>Status:</b>		<b>Surv Elev:</b>	No
<b>Type:</b>	Borehole	<b>Piezometer:</b>	No
<b>Use:</b>		<b>Primary Name:</b>	
<b>Completion Date:</b>		<b>Municipality:</b>	
<b>Static Water Level:</b>	1.2	<b>Lot:</b>	
<b>Primary Water Use:</b>		<b>Township:</b>	
<b>Sec. Water Use:</b>		<b>Latitude DD:</b>	45.444926
<b>Total Depth m:</b>	-999	<b>Longitude DD:</b>	-75.525418
<b>Depth Ref:</b>	Ground Surface	<b>UTM Zone:</b>	18
<b>Depth Elev:</b>		<b>Easting:</b>	458911
<b>Drill Method:</b>		<b>Northing:</b>	5032512
<b>Orig Ground Elev m:</b>	89.9	<b>Location Accuracy:</b>	
<b>Elev Reliabil Note:</b>		<b>Accuracy:</b>	Not Applicable
<b>DEM Ground Elev m:</b>	88.9		
<b>Concession:</b>			
<b>Location D:</b>			
<b>Survey D:</b>			
<b>Comments:</b>			

**Borehole Geology Stratum**

<b>Geology Stratum ID:</b>	218400790	<b>Mat Consistency:</b>	
<b>Top Depth:</b>	0	<b>Material Moisture:</b>	
<b>Bottom Depth:</b>	16.5	<b>Material Texture:</b>	
<b>Material Color:</b>		<b>Non Geo Mat Type:</b>	
<b>Material 1:</b>	Clay	<b>Geologic Formation:</b>	
<b>Material 2:</b>		<b>Geologic Group:</b>	
<b>Material 3:</b>		<b>Geologic Period:</b>	
<b>Material 4:</b>		<b>Depositional Gen:</b>	
<b>Gsc Material Description:</b>			
<b>Stratum Description:</b>	CLAY.		

<b>Geology Stratum ID:</b>	218400791	<b>Mat Consistency:</b>	
<b>Top Depth:</b>	16.5	<b>Material Moisture:</b>	
<b>Bottom Depth:</b>		<b>Material Texture:</b>	
<b>Material Color:</b>	Black	<b>Non Geo Mat Type:</b>	
<b>Material 1:</b>	Bedrock	<b>Geologic Formation:</b>	
<b>Material 2:</b>	Limestone	<b>Geologic Group:</b>	
<b>Material 3:</b>		<b>Geologic Period:</b>	
<b>Material 4:</b>		<b>Depositional Gen:</b>	
<b>Gsc Material Description:</b>			
<b>Stratum Description:</b>	BEDROCK. WATER STABLE AT 291.0 FEET. ROCK. BLACK. 00110DROCK. BEDROCK. BEDROCK. WAT		
	**Note: Many records provided by the department have a truncated [Stratum Description] field.		

**Source**

<b>Source Type:</b>	Data Survey	<b>Source Appl:</b>	Spatial/Tabular
<b>Source Orig:</b>	Geological Survey of Canada	<b>Source Iden:</b>	1
<b>Source Date:</b>	1956-1972	<b>Scale or Res:</b>	Varies
<b>Confidence:</b>	M	<b>Horizontal:</b>	NAD27
<b>Observatio:</b>		<b>Verticalda:</b>	Mean Average Sea Level
<b>Source Name:</b>	Urban Geology Automated Information System (UGAIS)		
<b>Source Details:</b>	File: OTTAWA2.txt RecordID: 077010 NTS_Sheet: 31G05H		
<b>Confiden 1:</b>	Reliable information but incomplete.		

**Source List**

Map Key	Number of Records	Direction/ Distance (m)	Elev/Diff (m)	Site	DB
<b>Source Identifier:</b>	1			<b>Horizontal Datum:</b>	NAD27
<b>Source Type:</b>	Data Survey			<b>Vertical Datum:</b>	Mean Average Sea Level
<b>Source Date:</b>	1956-1972			<b>Projection Name:</b>	Universal Transverse Mercator
<b>Scale or Resolution:</b>	Varies				
<b>Source Name:</b>	Urban Geology Automated Information System (UGAIS)				
<b>Source Originators:</b>	Geological Survey of Canada				

<a href="#">36</a>	1 of 1	S/209.7	87.8 / -1.03	lot 6 con 3 ON	WWIS
<b>Well ID:</b>	1501442			<b>Data Entry Status:</b>	
<b>Construction Date:</b>				<b>Data Src:</b>	1
<b>Primary Water Use:</b>	Domestic			<b>Date Received:</b>	8/15/1961
<b>Sec. Water Use:</b>	0			<b>Selected Flag:</b>	True
<b>Final Well Status:</b>	Water Supply			<b>Abandonment Rec:</b>	
<b>Water Type:</b>				<b>Contractor:</b>	1504
<b>Casing Material:</b>				<b>Form Version:</b>	1
<b>Audit No:</b>				<b>Owner:</b>	
<b>Tag:</b>				<b>Street Name:</b>	
<b>Construction Method:</b>				<b>County:</b>	OTTAWA
<b>Elevation (m):</b>				<b>Municipality:</b>	GLOUCESTER TOWNSHIP
<b>Elevation Reliability:</b>				<b>Site Info:</b>	
<b>Depth to Bedrock:</b>				<b>Lot:</b>	006
<b>Well Depth:</b>				<b>Concession:</b>	03
<b>Overburden/Bedrock:</b>				<b>Concession Name:</b>	OF
<b>Pump Rate:</b>				<b>Easting NAD83:</b>	
<b>Static Water Level:</b>				<b>Northing NAD83:</b>	
<b>Flowing (Y/N):</b>				<b>Zone:</b>	
<b>Flow Rate:</b>				<b>UTM Reliability:</b>	
<b>Clear/Cloudy:</b>					

**PDF URL (Map):** [https://d2khazk8e83rdv.cloudfront.net/moe\\_mapping/downloads/2Water/Wells\\_pdfs/150\1501442.pdf](https://d2khazk8e83rdv.cloudfront.net/moe_mapping/downloads/2Water/Wells_pdfs/150\1501442.pdf)

**Additional Detail(s) (Map)**

**Well Completed Date:** 1961/06/27  
**Year Completed:** 1961  
**Depth (m):** 15.24  
**Latitude:** 45.4448292678592  
**Longitude:** -75.5264398268603  
**Path:** 150\1501442.pdf

**Bore Hole Information**

<b>Bore Hole ID:</b>	10023485	<b>Elevation:</b>	89.233551
<b>DP2BR:</b>	32.00	<b>Elevrc:</b>	
<b>Spatial Status:</b>		<b>Zone:</b>	18
<b>Code OB:</b>	r	<b>East83:</b>	458830.80
<b>Code OB Desc:</b>	Bedrock	<b>North83:</b>	5032502.00
<b>Open Hole:</b>		<b>Org CS:</b>	
<b>Cluster Kind:</b>		<b>UTMRC:</b>	5
<b>Date Completed:</b>	27-Jun-1961 00:00:00	<b>UTMRC Desc:</b>	margin of error : 100 m - 300 m
<b>Remarks:</b>		<b>Location Method:</b>	p5
<b>Elevrc Desc:</b>			
<b>Location Source Date:</b>			
<b>Improvement Location Source:</b>			
<b>Improvement Location Method:</b>			
<b>Source Revision Comment:</b>			
<b>Supplier Comment:</b>			

**Overburden and Bedrock  
Materials Interval**

<b>Map Key</b>	<b>Number of Records</b>	<b>Direction/ Distance (m)</b>	<b>Elev/Diff (m)</b>	<b>Site</b>	<b>DB</b>
<b>Formation ID:</b>		930991837			
<b>Layer:</b>		1			
<b>Color:</b>		3			
<b>General Color:</b>		BLUE			
<b>Mat1:</b>		05			
<b>Most Common Material:</b>		CLAY			
<b>Mat2:</b>					
<b>Mat2 Desc:</b>					
<b>Mat3:</b>					
<b>Mat3 Desc:</b>					
<b>Formation Top Depth:</b>		0.0			
<b>Formation End Depth:</b>		32.0			
<b>Formation End Depth UOM:</b>		ft			
<b><u>Overburden and Bedrock</u></b>					
<b><u>Materials Interval</u></b>					
<b>Formation ID:</b>		930991838			
<b>Layer:</b>		2			
<b>Color:</b>		2			
<b>General Color:</b>		GREY			
<b>Mat1:</b>		15			
<b>Most Common Material:</b>		LIMESTONE			
<b>Mat2:</b>					
<b>Mat2 Desc:</b>					
<b>Mat3:</b>					
<b>Mat3 Desc:</b>					
<b>Formation Top Depth:</b>		32.0			
<b>Formation End Depth:</b>		50.0			
<b>Formation End Depth UOM:</b>		ft			
<b><u>Method of Construction &amp; Well</u></b>					
<b><u>Use</u></b>					
<b>Method Construction ID:</b>		961501442			
<b>Method Construction Code:</b>		7			
<b>Method Construction:</b>		Diamond			
<b>Other Method Construction:</b>					
<b><u>Pipe Information</u></b>					
<b>Pipe ID:</b>		10572055			
<b>Casing No:</b>		1			
<b>Comment:</b>					
<b>Alt Name:</b>					
<b><u>Construction Record - Casing</u></b>					
<b>Casing ID:</b>		930039851			
<b>Layer:</b>		1			
<b>Material:</b>		1			
<b>Open Hole or Material:</b>		STEEL			
<b>Depth From:</b>					
<b>Depth To:</b>		34			
<b>Casing Diameter:</b>		2			
<b>Casing Diameter UOM:</b>		inch			
<b>Casing Depth UOM:</b>		ft			
<b><u>Construction Record - Casing</u></b>					
<b>Casing ID:</b>		930039852			

Map Key	Number of Records	Direction/ Distance (m)	Elev/Diff (m)	Site	DB
---------	-------------------	----------------------------	------------------	------	----

**Layer:** 2  
**Material:** 4  
**Open Hole or Material:** OPEN HOLE  
**Depth From:**  
**Depth To:** 50  
**Casing Diameter:** 2  
**Casing Diameter UOM:** inch  
**Casing Depth UOM:** ft

**Results of Well Yield Testing**

**Pump Test ID:** 991501442  
**Pump Set At:**  
**Static Level:**  
**Final Level After Pumping:** 20.0  
**Recommended Pump Depth:** 20.0  
**Pumping Rate:** 10.0  
**Flowing Rate:**  
**Recommended Pump Rate:** 10.0  
**Levels UOM:** ft  
**Rate UOM:** GPM  
**Water State After Test Code:** 1  
**Water State After Test:** CLEAR  
**Pumping Test Method:** 1  
**Pumping Duration HR:** 1  
**Pumping Duration MIN:** 0  
**Flowing:** Yes

**Water Details**

**Water ID:** 933454149  
**Layer:** 1  
**Kind Code:** 1  
**Kind:** FRESH  
**Water Found Depth:** 50.0  
**Water Found Depth UOM:** ft

[37](#)      1 of 1      **ENE/210.4**      **88.9 / 0.00**      **lot 5 con 3  
ON**      **WWIS**

<p> <b>Well ID:</b> 1501410  <b>Construction Date:</b>  <b>Primary Water Use:</b> Domestic  <b>Sec. Water Use:</b> 0  <b>Final Well Status:</b> Water Supply  <b>Water Type:</b>  <b>Casing Material:</b>  <b>Audit No:</b>  <b>Tag:</b>  <b>Construction Method:</b>  <b>Elevation (m):</b>  <b>Elevation Reliability:</b>  <b>Depth to Bedrock:</b>  <b>Well Depth:</b>  <b>Overburden/Bedrock:</b>  <b>Pump Rate:</b>  <b>Static Water Level:</b>  <b>Flowing (Y/N):</b>  <b>Flow Rate:</b>  <b>Clear/Cloudy:</b> </p>	<p> <b>Data Entry Status:</b>  <b>Data Src:</b> 1  <b>Date Received:</b> 1/13/1954  <b>Selected Flag:</b> True  <b>Abandonment Rec:</b>  <b>Contractor:</b> 1802  <b>Form Version:</b> 1  <b>Owner:</b>  <b>Street Name:</b>  <b>County:</b> OTTAWA  <b>Municipality:</b> GLOUCESTER TOWNSHIP  <b>Site Info:</b>  <b>Lot:</b> 005  <b>Concession:</b> 03  <b>Concession Name:</b> OF  <b>Easting NAD83:</b>  <b>Northing NAD83:</b>  <b>Zone:</b>  <b>UTM Reliability:</b> </p>
---	---

**PDF URL (Map):** [https://d2khazk8e83rdv.cloudfront.net/moe\\_mapping/downloads/2Water/Wells\\_pdfs/150\1501410.pdf](https://d2khazk8e83rdv.cloudfront.net/moe_mapping/downloads/2Water/Wells_pdfs/150\1501410.pdf)

Map Key	Number of Records	Direction/ Distance (m)	Elev/Diff (m)	Site	DB
---------	-------------------	----------------------------	------------------	------	----

**Additional Detail(s) (Map)**

**Well Completed Date:** 1953/11/27  
**Year Completed:** 1953  
**Depth (m):** 13.1064  
**Latitude:** 45.4477212956805  
**Longitude:** -75.5239091518308  
**Path:** 150\1501410.pdf

**Bore Hole Information**

<b>Bore Hole ID:</b>	10023453	<b>Elevation:</b>	92.130447
<b>DP2BR:</b>	6.00	<b>Elevrc:</b>	
<b>Spatial Status:</b>		<b>Zone:</b>	18
<b>Code OB:</b>	r	<b>East83:</b>	459030.80
<b>Code OB Desc:</b>	Bedrock	<b>North83:</b>	5032822.00
<b>Open Hole:</b>		<b>Org CS:</b>	
<b>Cluster Kind:</b>		<b>UTMRC:</b>	9
<b>Date Completed:</b>	27-Nov-1953 00:00:00	<b>UTMRC Desc:</b>	unknown UTM
<b>Remarks:</b>		<b>Location Method:</b>	p9
<b>Elevrc Desc:</b>			
<b>Location Source Date:</b>			
<b>Improvement Location Source:</b>			
<b>Improvement Location Method:</b>			
<b>Source Revision Comment:</b>			
<b>Supplier Comment:</b>			

**Overburden and Bedrock**

**Materials Interval**

**Formation ID:** 930991766  
**Layer:** 2  
**Color:**  
**General Color:**  
**Mat1:** 15  
**Most Common Material:** LIMESTONE  
**Mat2:**  
**Mat2 Desc:**  
**Mat3:**  
**Mat3 Desc:**  
**Formation Top Depth:** 6.0  
**Formation End Depth:** 43.0  
**Formation End Depth UOM:** ft

**Overburden and Bedrock**

**Materials Interval**

**Formation ID:** 930991765  
**Layer:** 1  
**Color:**  
**General Color:**  
**Mat1:** 05  
**Most Common Material:** CLAY  
**Mat2:** 02  
**Mat2 Desc:** TOPSOIL  
**Mat3:**  
**Mat3 Desc:**  
**Formation Top Depth:** 0.0  
**Formation End Depth:** 6.0  
**Formation End Depth UOM:** ft

**Method of Construction & Well**



<b>Map Key</b>	<b>Number of Records</b>	<b>Direction/ Distance (m)</b>	<b>Elev/Diff (m)</b>	<b>Site</b>	<b>DB</b>
<b><u>Use</u></b>					
<b>Method Construction ID:</b>		961501410			
<b>Method Construction Code:</b>		7			
<b>Method Construction:</b>		Diamond			
<b>Other Method Construction:</b>					
<b><u>Pipe Information</u></b>					
<b>Pipe ID:</b>		10572023			
<b>Casing No:</b>		1			
<b>Comment:</b>					
<b>Alt Name:</b>					
<b><u>Construction Record - Casing</u></b>					
<b>Casing ID:</b>		930039790			
<b>Layer:</b>		1			
<b>Material:</b>		1			
<b>Open Hole or Material:</b>		STEEL			
<b>Depth From:</b>					
<b>Depth To:</b>		7			
<b>Casing Diameter:</b>		2			
<b>Casing Diameter UOM:</b>		inch			
<b>Casing Depth UOM:</b>		ft			
<b><u>Construction Record - Casing</u></b>					
<b>Casing ID:</b>		930039791			
<b>Layer:</b>		2			
<b>Material:</b>		4			
<b>Open Hole or Material:</b>		OPEN HOLE			
<b>Depth From:</b>					
<b>Depth To:</b>		43			
<b>Casing Diameter:</b>		2			
<b>Casing Diameter UOM:</b>		inch			
<b>Casing Depth UOM:</b>		ft			
<b><u>Results of Well Yield Testing</u></b>					
<b>Pump Test ID:</b>		991501410			
<b>Pump Set At:</b>					
<b>Static Level:</b>		7.0			
<b>Final Level After Pumping:</b>		17.0			
<b>Recommended Pump Depth:</b>					
<b>Pumping Rate:</b>		8.0			
<b>Flowing Rate:</b>					
<b>Recommended Pump Rate:</b>					
<b>Levels UOM:</b>		ft			
<b>Rate UOM:</b>		GPM			
<b>Water State After Test Code:</b>		1			
<b>Water State After Test:</b>		CLEAR			
<b>Pumping Test Method:</b>		1			
<b>Pumping Duration HR:</b>					
<b>Pumping Duration MIN:</b>					
<b>Flowing:</b>		No			
<b><u>Water Details</u></b>					
<b>Water ID:</b>		933454117			
<b>Layer:</b>		1			
<b>Kind Code:</b>		1			

Map Key	Number of Records	Direction/ Distance (m)	Elev/Diff (m)	Site	DB
Kind:		FRESH			
Water Found Depth:		40.0			
Water Found Depth UOM:		ft			

**38**      1 of 1      **ENE/210.5**      **88.9 / 0.00**      **ON**      **BORE**

<b>Borehole ID:</b>	615227	<b>Inclin FLG:</b>	No
<b>OGF ID:</b>	215516169	<b>SP Status:</b>	Initial Entry
<b>Status:</b>		<b>Surv Elev:</b>	No
<b>Type:</b>	Borehole	<b>Piezometer:</b>	No
<b>Use:</b>		<b>Primary Name:</b>	
<b>Completion Date:</b>	NOV-1953	<b>Municipality:</b>	
<b>Static Water Level:</b>	11.2	<b>Lot:</b>	
<b>Primary Water Use:</b>		<b>Township:</b>	
<b>Sec. Water Use:</b>		<b>Latitude DD:</b>	45.447723
<b>Total Depth m:</b>	13.1	<b>Longitude DD:</b>	-75.52391
<b>Depth Ref:</b>	Ground Surface	<b>UTM Zone:</b>	18
<b>Depth Elev:</b>		<b>Easting:</b>	459031
<b>Drill Method:</b>		<b>Northing:</b>	5032822
<b>Orig Ground Elev m:</b>	92.4	<b>Location Accuracy:</b>	
<b>Elev Reliabil Note:</b>		<b>Accuracy:</b>	Not Applicable
<b>DEM Ground Elev m:</b>	92.1		
<b>Concession:</b>			
<b>Location D:</b>			
<b>Survey D:</b>			
<b>Comments:</b>			

**Borehole Geology Stratum**

<b>Geology Stratum ID:</b>	218400870	<b>Mat Consistency:</b>	
<b>Top Depth:</b>	0	<b>Material Moisture:</b>	
<b>Bottom Depth:</b>	1.8	<b>Material Texture:</b>	
<b>Material Color:</b>		<b>Non Geo Mat Type:</b>	
<b>Material 1:</b>	Clay	<b>Geologic Formation:</b>	
<b>Material 2:</b>	Soil	<b>Geologic Group:</b>	
<b>Material 3:</b>		<b>Geologic Period:</b>	
<b>Material 4:</b>		<b>Depositional Gen:</b>	
<b>Gsc Material Description:</b>			
<b>Stratum Description:</b>	CLAY.		

<b>Geology Stratum ID:</b>	218400871	<b>Mat Consistency:</b>	
<b>Top Depth:</b>	1.8	<b>Material Moisture:</b>	
<b>Bottom Depth:</b>	13.1	<b>Material Texture:</b>	
<b>Material Color:</b>	White	<b>Non Geo Mat Type:</b>	
<b>Material 1:</b>	Limestone	<b>Geologic Formation:</b>	
<b>Material 2:</b>		<b>Geologic Group:</b>	
<b>Material 3:</b>		<b>Geologic Period:</b>	
<b>Material 4:</b>		<b>Depositional Gen:</b>	
<b>Gsc Material Description:</b>			
<b>Stratum Description:</b>	LIMESTONE. 00040ROCK. WHITE. 00060 BEDROCK. 10DROCK. BEDROCK. BEDROCK. WAT **Note: Many records provided by the department have a truncated [Stratum Description] field.		

**Source**

<b>Source Type:</b>	Data Survey	<b>Source Appl:</b>	Spatial/Tabular
<b>Source Orig:</b>	Geological Survey of Canada	<b>Source Ident:</b>	1
<b>Source Date:</b>	1956-1972	<b>Scale or Res:</b>	Varies
<b>Confidence:</b>		<b>Horizontal:</b>	NAD27
<b>Observatio:</b>		<b>Verticalda:</b>	Mean Average Sea Level
<b>Source Name:</b>	Urban Geology Automated Information System (UGAIS)		
<b>Source Details:</b>	File: OTTAWA2.txt RecordID: 07735 NTS_Sheet:		
<b>Confiden 1:</b>			

Map Key	Number of Records	Direction/ Distance (m)	Elev/Diff (m)	Site	DB
<b>Source List</b>					
<b>Source Identifier:</b>	1			<b>Horizontal Datum:</b>	NAD27
<b>Source Type:</b>	Data Survey			<b>Vertical Datum:</b>	Mean Average Sea Level
<b>Source Date:</b>	1956-1972			<b>Projection Name:</b>	Universal Transverse Mercator
<b>Scale or Resolution:</b>	Varies				
<b>Source Name:</b>	Urban Geology Automated Information System (UGAIS)				
<b>Source Originators:</b>	Geological Survey of Canada				

<a href="#">39</a>	1 of 1	NW/211.3	89.9 / 1.00	lot 5 con 2 ON	WWIS
<b>Well ID:</b>	1501225			<b>Data Entry Status:</b>	
<b>Construction Date:</b>				<b>Data Src:</b>	1
<b>Primary Water Use:</b>	Domestic			<b>Date Received:</b>	8/24/1965
<b>Sec. Water Use:</b>	0			<b>Selected Flag:</b>	True
<b>Final Well Status:</b>	Water Supply			<b>Abandonment Rec:</b>	
<b>Water Type:</b>				<b>Contractor:</b>	1504
<b>Casing Material:</b>				<b>Form Version:</b>	1
<b>Audit No:</b>				<b>Owner:</b>	
<b>Tag:</b>				<b>Street Name:</b>	
<b>Construction Method:</b>				<b>County:</b>	OTTAWA
<b>Elevation (m):</b>				<b>Municipality:</b>	GLOUCESTER TOWNSHIP
<b>Elevation Reliability:</b>				<b>Site Info:</b>	
<b>Depth to Bedrock:</b>				<b>Lot:</b>	005
<b>Well Depth:</b>				<b>Concession:</b>	02
<b>Overburden/Bedrock:</b>				<b>Concession Name:</b>	OF
<b>Pump Rate:</b>				<b>Easting NAD83:</b>	
<b>Static Water Level:</b>				<b>Northing NAD83:</b>	
<b>Flowing (Y/N):</b>				<b>Zone:</b>	
<b>Flow Rate:</b>				<b>UTM Reliability:</b>	
<b>Clear/Cloudy:</b>					

**PDF URL (Map):** [https://d2khazk8e83rdv.cloudfront.net/moe\\_mapping/downloads/2Water/Wells\\_pdfs/150\1501225.pdf](https://d2khazk8e83rdv.cloudfront.net/moe_mapping/downloads/2Water/Wells_pdfs/150\1501225.pdf)

**Additional Detail(s) (Map)**

**Well Completed Date:** 1965/05/20  
**Year Completed:** 1965  
**Depth (m):** 17.9832  
**Latitude:** 45.448152791132  
**Longitude:** -75.5279413604914  
**Path:** 150\1501225.pdf

**Bore Hole Information**

<b>Bore Hole ID:</b>	10023268	<b>Elevation:</b>	92.480255
<b>DP2BR:</b>	0.00	<b>Elevrc:</b>	
<b>Spatial Status:</b>		<b>Zone:</b>	18
<b>Code OB:</b>	r	<b>East83:</b>	458715.80
<b>Code OB Desc:</b>	Bedrock	<b>North83:</b>	5032872.00
<b>Open Hole:</b>		<b>Org CS:</b>	
<b>Cluster Kind:</b>		<b>UTMRC:</b>	5
<b>Date Completed:</b>	20-May-1965 00:00:00	<b>UTMRC Desc:</b>	margin of error : 100 m - 300 m
<b>Remarks:</b>		<b>Location Method:</b>	p5
<b>Elevrc Desc:</b>			
<b>Location Source Date:</b>			
<b>Improvement Location Source:</b>			
<b>Improvement Location Method:</b>			
<b>Source Revision Comment:</b>			
<b>Supplier Comment:</b>			

<b>Map Key</b>	<b>Number of Records</b>	<b>Direction/ Distance (m)</b>	<b>Elev/Diff (m)</b>	<b>Site</b>	<b>DB</b>
<b><u>Overburden and Bedrock Materials Interval</u></b>					
<b>Formation ID:</b>		930991282			
<b>Layer:</b>		1			
<b>Color:</b>		2			
<b>General Color:</b>		GREY			
<b>Mat1:</b>		15			
<b>Most Common Material:</b>		LIMESTONE			
<b>Mat2:</b>					
<b>Mat2 Desc:</b>					
<b>Mat3:</b>					
<b>Mat3 Desc:</b>					
<b>Formation Top Depth:</b>		0.0			
<b>Formation End Depth:</b>		59.0			
<b>Formation End Depth UOM:</b>		ft			
<b><u>Method of Construction &amp; Well Use</u></b>					
<b>Method Construction ID:</b>		961501225			
<b>Method Construction Code:</b>		7			
<b>Method Construction:</b>		Diamond			
<b>Other Method Construction:</b>					
<b><u>Pipe Information</u></b>					
<b>Pipe ID:</b>		10571838			
<b>Casing No:</b>		1			
<b>Comment:</b>					
<b>Alt Name:</b>					
<b><u>Construction Record - Casing</u></b>					
<b>Casing ID:</b>		930039431			
<b>Layer:</b>		2			
<b>Material:</b>		4			
<b>Open Hole or Material:</b>		OPEN HOLE			
<b>Depth From:</b>					
<b>Depth To:</b>		59			
<b>Casing Diameter:</b>		2			
<b>Casing Diameter UOM:</b>		inch			
<b>Casing Depth UOM:</b>		ft			
<b><u>Construction Record - Casing</u></b>					
<b>Casing ID:</b>		930039430			
<b>Layer:</b>		1			
<b>Material:</b>		1			
<b>Open Hole or Material:</b>		STEEL			
<b>Depth From:</b>					
<b>Depth To:</b>		10			
<b>Casing Diameter:</b>		2			
<b>Casing Diameter UOM:</b>		inch			
<b>Casing Depth UOM:</b>		ft			
<b><u>Results of Well Yield Testing</u></b>					
<b>Pump Test ID:</b>		991501225			
<b>Pump Set At:</b>					

Map Key	Number of Records	Direction/ Distance (m)	Elev/Diff (m)	Site	DB
Static Level:		9.0			
Final Level After Pumping:		20.0			
Recommended Pump Depth:		20.0			
Pumping Rate:		10.0			
Flowing Rate:					
Recommended Pump Rate:		6.0			
Levels UOM:		ft			
Rate UOM:		GPM			
Water State After Test Code:		1			
Water State After Test:		CLEAR			
Pumping Test Method:		1			
Pumping Duration HR:		1			
Pumping Duration MIN:		30			
Flowing:		No			

**Water Details**

**Water ID:** 933453918  
**Layer:** 1  
**Kind Code:** 1  
**Kind:** FRESH  
**Water Found Depth:** 59.0  
**Water Found Depth UOM:** ft

[40](#)    1 of 1    **W/222.5**    **89.9 / 1.00**    **lot 6 con 2 ON**    **WWIS**

<b>Well ID:</b>	1501238	<b>Data Entry Status:</b>	
<b>Construction Date:</b>		<b>Data Src:</b>	1
<b>Primary Water Use:</b>	Domestic	<b>Date Received:</b>	12/7/1962
<b>Sec. Water Use:</b>	0	<b>Selected Flag:</b>	True
<b>Final Well Status:</b>	Water Supply	<b>Abandonment Rec:</b>	
<b>Water Type:</b>		<b>Contractor:</b>	1504
<b>Casing Material:</b>		<b>Form Version:</b>	1
<b>Audit No:</b>		<b>Owner:</b>	
<b>Tag:</b>		<b>Street Name:</b>	
<b>Construction Method:</b>		<b>County:</b>	OTTAWA
<b>Elevation (m):</b>		<b>Municipality:</b>	GLOUCESTER TOWNSHIP
<b>Elevation Reliability:</b>		<b>Site Info:</b>	
<b>Depth to Bedrock:</b>		<b>Lot:</b>	006
<b>Well Depth:</b>		<b>Concession:</b>	02
<b>Overburden/Bedrock:</b>		<b>Concession Name:</b>	OF
<b>Pump Rate:</b>		<b>Easting NAD83:</b>	
<b>Static Water Level:</b>		<b>Northing NAD83:</b>	
<b>Flowing (Y/N):</b>		<b>Zone:</b>	
<b>Flow Rate:</b>		<b>UTM Reliability:</b>	
<b>Clear/Cloudy:</b>			

**PDF URL (Map):** [https://d2khazk8e83rdv.cloudfront.net/moe\\_mapping/downloads/2Water/Wells\\_pdfs/150\1501238.pdf](https://d2khazk8e83rdv.cloudfront.net/moe_mapping/downloads/2Water/Wells_pdfs/150\1501238.pdf)

**Additional Detail(s) (Map)**

**Well Completed Date:** 1962/11/03  
**Year Completed:** 1962  
**Depth (m):** 8.2296  
**Latitude:** 45.4468876453361  
**Longitude:** -75.5290165125367  
**Path:** 150\1501238.pdf

**Bore Hole Information**

**Bore Hole ID:** 10023281    **Elevation:** 93.234359

Map Key	Number of Records	Direction/ Distance (m)	Elev/Diff (m)	Site	DB
<b>DP2BR:</b>	3.00			<b>Elevrc:</b>	
<b>Spatial Status:</b>				<b>Zone:</b>	18
<b>Code OB:</b>	r			<b>East83:</b>	458630.80
<b>Code OB Desc:</b>	Bedrock			<b>North83:</b>	5032732.00
<b>Open Hole:</b>				<b>Org CS:</b>	
<b>Cluster Kind:</b>				<b>UTMRC:</b>	5
<b>Date Completed:</b>	03-Nov-1962 00:00:00			<b>UTMRC Desc:</b>	margin of error : 100 m - 300 m
<b>Remarks:</b>				<b>Location Method:</b>	p5
<b>Elevrc Desc:</b>					
<b>Location Source Date:</b>					
<b>Improvement Location Source:</b>					
<b>Improvement Location Method:</b>					
<b>Source Revision Comment:</b>					
<b>Supplier Comment:</b>					
<b><u>Overburden and Bedrock</u></b>					
<b><u>Materials Interval</u></b>					
<b>Formation ID:</b>	930991311				
<b>Layer:</b>	1				
<b>Color:</b>					
<b>General Color:</b>					
<b>Mat1:</b>	02				
<b>Most Common Material:</b>	TOPSOIL				
<b>Mat2:</b>					
<b>Mat2 Desc:</b>					
<b>Mat3:</b>					
<b>Mat3 Desc:</b>					
<b>Formation Top Depth:</b>	0.0				
<b>Formation End Depth:</b>	3.0				
<b>Formation End Depth UOM:</b>	ft				
<b><u>Overburden and Bedrock</u></b>					
<b><u>Materials Interval</u></b>					
<b>Formation ID:</b>	930991312				
<b>Layer:</b>	2				
<b>Color:</b>	2				
<b>General Color:</b>	GREY				
<b>Mat1:</b>	15				
<b>Most Common Material:</b>	LIMESTONE				
<b>Mat2:</b>					
<b>Mat2 Desc:</b>					
<b>Mat3:</b>					
<b>Mat3 Desc:</b>					
<b>Formation Top Depth:</b>	3.0				
<b>Formation End Depth:</b>	27.0				
<b>Formation End Depth UOM:</b>	ft				
<b><u>Method of Construction &amp; Well</u></b>					
<b><u>Use</u></b>					
<b>Method Construction ID:</b>	961501238				
<b>Method Construction Code:</b>	7				
<b>Method Construction:</b>	Diamond				
<b>Other Method Construction:</b>					
<b><u>Pipe Information</u></b>					
<b>Pipe ID:</b>	10571851				
<b>Casing No:</b>	1				
<b>Comment:</b>					

Alt Name:

**Construction Record - Casing**

Casing ID: 930039454  
 Layer: 1  
 Material: 1  
 Open Hole or Material: STEEL  
 Depth From:  
 Depth To: 15  
 Casing Diameter: 2  
 Casing Diameter UOM: inch  
 Casing Depth UOM: ft

**Construction Record - Casing**

Casing ID: 930039455  
 Layer: 2  
 Material: 4  
 Open Hole or Material: OPEN HOLE  
 Depth From:  
 Depth To: 27  
 Casing Diameter: 2  
 Casing Diameter UOM: inch  
 Casing Depth UOM: ft

**Results of Well Yield Testing**

Pump Test ID: 991501238  
 Pump Set At:  
 Static Level: 6.0  
 Final Level After Pumping: 20.0  
 Recommended Pump Depth: 20.0  
 Pumping Rate: 12.0  
 Flowing Rate:  
 Recommended Pump Rate: 12.0  
 Levels UOM: ft  
 Rate UOM: GPM  
 Water State After Test Code: 1  
 Water State After Test: CLEAR  
 Pumping Test Method: 1  
 Pumping Duration HR: 1  
 Pumping Duration MIN: 0  
 Flowing: No

**Water Details**

Water ID: 933453936  
 Layer: 1  
 Kind Code: 1  
 Kind: FRESH  
 Water Found Depth: 27.0  
 Water Found Depth UOM: ft

---

<a href="#">41</a>	1 of 5	ENE/223.9	88.9 / 0.00	3554 Innes Road Orléans ON K1C 1T1	EHS
Order No:	20200103017			Nearest Intersection:	
Status:	C			Municipality:	
Report Type:	Standard Report			Client Prov/State:	ON
Report Date:	08-JAN-20			Search Radius (km):	.25
Date Received:	03-JAN-20			X:	-75.523763

Map Key	Number of Records	Direction/ Distance (m)	Elev/Diff (m)	Site	DB
<b>Previous Site Name:</b>				Y:	45.4477849
<b>Lot/Building Size:</b>					
<b>Additional Info Ordered:</b>				Fire Insur. Maps and/or Site Plans; Topographic Maps; City Directory; Aerial Photos	
<a href="#">41</a>	2 of 5	<b>ENE/223.9</b>	<b>88.9 / 0.00</b>	<b>3554 Innes Road Orléans ON K1C 1T1</b>	<b>EHS</b>
<b>Order No:</b>	20200103017	<b>Nearest Intersection:</b>			
<b>Status:</b>	C	<b>Municipality:</b>			
<b>Report Type:</b>	Standard Report	<b>Client Prov/State:</b>		ON	
<b>Report Date:</b>	08-JAN-20	<b>Search Radius (km):</b>		.25	
<b>Date Received:</b>	03-JAN-20	<b>X:</b>		-75.523763	
<b>Previous Site Name:</b>		<b>Y:</b>		45.4477849	
<b>Lot/Building Size:</b>					
<b>Additional Info Ordered:</b>	Fire Insur. Maps and/or Site Plans; Topographic Maps; City Directory; Aerial Photos				
<a href="#">41</a>	3 of 5	<b>ENE/223.9</b>	<b>88.9 / 0.00</b>	<b>3554 Innes Road Orléans ON K1C 1T1</b>	<b>EHS</b>
<b>Order No:</b>	20200103017	<b>Nearest Intersection:</b>			
<b>Status:</b>	C	<b>Municipality:</b>			
<b>Report Type:</b>	Standard Report	<b>Client Prov/State:</b>		ON	
<b>Report Date:</b>	08-JAN-20	<b>Search Radius (km):</b>		.25	
<b>Date Received:</b>	03-JAN-20	<b>X:</b>		-75.523763	
<b>Previous Site Name:</b>		<b>Y:</b>		45.4477849	
<b>Lot/Building Size:</b>					
<b>Additional Info Ordered:</b>	Fire Insur. Maps and/or Site Plans; Topographic Maps; City Directory; Aerial Photos				
<a href="#">41</a>	4 of 5	<b>ENE/223.9</b>	<b>88.9 / 0.00</b>	<b>3554 Innes Road Orléans ON K1C 1T1</b>	<b>EHS</b>
<b>Order No:</b>	20200103017	<b>Nearest Intersection:</b>			
<b>Status:</b>	C	<b>Municipality:</b>			
<b>Report Type:</b>	Standard Report	<b>Client Prov/State:</b>		ON	
<b>Report Date:</b>	08-JAN-20	<b>Search Radius (km):</b>		.25	
<b>Date Received:</b>	03-JAN-20	<b>X:</b>		-75.523763	
<b>Previous Site Name:</b>		<b>Y:</b>		45.4477849	
<b>Lot/Building Size:</b>					
<b>Additional Info Ordered:</b>	Fire Insur. Maps and/or Site Plans; Topographic Maps; City Directory; Aerial Photos				
<a href="#">41</a>	5 of 5	<b>ENE/223.9</b>	<b>88.9 / 0.00</b>	<b>3554 Innes Road Orléans ON K1C 1T1</b>	<b>EHS</b>
<b>Order No:</b>	20200103017	<b>Nearest Intersection:</b>			
<b>Status:</b>	C	<b>Municipality:</b>			
<b>Report Type:</b>	Standard Report	<b>Client Prov/State:</b>		ON	
<b>Report Date:</b>	08-JAN-20	<b>Search Radius (km):</b>		.25	
<b>Date Received:</b>	03-JAN-20	<b>X:</b>		-75.523763	
<b>Previous Site Name:</b>		<b>Y:</b>		45.4477849	
<b>Lot/Building Size:</b>					
<b>Additional Info Ordered:</b>	Fire Insur. Maps and/or Site Plans; Topographic Maps; City Directory; Aerial Photos				
<a href="#">42</a>	1 of 3	<b>S/229.9</b>	<b>87.9 / -1.00</b>	<b>ORLEANS BLVD TOWING &amp; RECYCLING 2360 PAGE RD ORLEANS ON K1W 1H3</b>	<b>AUWR</b>
<b>Headcode:</b>	00098600				



Map Key	Number of Records	Direction/ Distance (m)	Elev/Diff (m)	Site	DB
<b>Headcode Desc:</b>		AUTOMOBILE WRECKING & RECYCLING			
<b>Phone:</b>					
<b>List Name:</b>					
<b>Description:</b>					
<a href="#">42</a>	2 of 3	S/229.9	87.9 / -1.00	CASH FOR SCRAP 2360 PAGE RD OTTAWA ON K1W 1H3	AUWR
<b>Headcode:</b>		01169400			
<b>Headcode Desc:</b>		SCRAP METALS			
<b>Phone:</b>		6138539810			
<b>List Name:</b>					
<b>Description:</b>					
<a href="#">42</a>	3 of 3	S/229.9	87.9 / -1.00	ORLEANS BLVD TOWING & RECYCLING 2360 PAGE RD ORLEANS ON K1W1H3	AUWR
<b>Headcode:</b>		00098600			
<b>Headcode Desc:</b>		CAR WRECKING & RECYCLING			
<b>Phone:</b>		6138374545			
<b>List Name:</b>					
<b>Description:</b>					
<a href="#">43</a>	1 of 1	NW/230.0	89.9 / 1.00	lot 5 con 2 ON	WWIS
<b>Well ID:</b>		1501226			
<b>Construction Date:</b>					
<b>Primary Water Use:</b>		Domestic			
<b>Sec. Water Use:</b>		0			
<b>Final Well Status:</b>		Water Supply			
<b>Water Type:</b>					
<b>Casing Material:</b>					
<b>Audit No:</b>					
<b>Tag:</b>					
<b>Construction Method:</b>					
<b>Elevation (m):</b>					
<b>Elevation Reliability:</b>					
<b>Depth to Bedrock:</b>					
<b>Well Depth:</b>					
<b>Overburden/Bedrock:</b>					
<b>Pump Rate:</b>					
<b>Static Water Level:</b>					
<b>Flowing (Y/N):</b>					
<b>Flow Rate:</b>					
<b>Clear/Cloudy:</b>					
<b>Data Entry Status:</b>					
<b>Data Src:</b>		1			
<b>Date Received:</b>		8/24/1965			
<b>Selected Flag:</b>		True			
<b>Abandonment Rec:</b>					
<b>Contractor:</b>		1504			
<b>Form Version:</b>		1			
<b>Owner:</b>					
<b>Street Name:</b>					
<b>County:</b>		OTTAWA			
<b>Municipality:</b>		GLOUCESTER TOWNSHIP			
<b>Site Info:</b>					
<b>Lot:</b>		005			
<b>Concession:</b>		02			
<b>Concession Name:</b>		OF			
<b>Easting NAD83:</b>					
<b>Northing NAD83:</b>					
<b>Zone:</b>					
<b>UTM Reliability:</b>					
<b>PDF URL (Map):</b>		<a href="https://d2khazk8e83rdv.cloudfront.net/moe_mapping/downloads/2Water/Wells_pdfs/150\1501226.pdf">https://d2khazk8e83rdv.cloudfront.net/moe_mapping/downloads/2Water/Wells_pdfs/150\1501226.pdf</a>			
<b>Additional Detail(s) (Map)</b>					
<b>Well Completed Date:</b>		1965/07/28			
<b>Year Completed:</b>		1965			
<b>Depth (m):</b>		17.0688			
<b>Latitude:</b>		45.4483325122916			
<b>Longitude:</b>		-75.5280069772123			
<b>Path:</b>		150\1501226.pdf			

<b>Map Key</b>	<b>Number of Records</b>	<b>Direction/ Distance (m)</b>	<b>Elev/Diff (m)</b>	<b>Site</b>	<b>DB</b>
<b><u>Bore Hole Information</u></b>					
<b>Bore Hole ID:</b>	10023269			<b>Elevation:</b>	92.479530
<b>DP2BR:</b>	0.00			<b>Elevrc:</b>	
<b>Spatial Status:</b>				<b>Zone:</b>	18
<b>Code OB:</b>	r			<b>East83:</b>	458710.80
<b>Code OB Desc:</b>	Bedrock			<b>North83:</b>	5032892.00
<b>Open Hole:</b>				<b>Org CS:</b>	
<b>Cluster Kind:</b>				<b>UTMRC:</b>	5
<b>Date Completed:</b>	28-Jul-1965 00:00:00			<b>UTMRC Desc:</b>	margin of error : 100 m - 300 m
<b>Remarks:</b>				<b>Location Method:</b>	p5
<b>Elevrc Desc:</b>					
<b>Location Source Date:</b>					
<b>Improvement Location Source:</b>					
<b>Improvement Location Method:</b>					
<b>Source Revision Comment:</b>					
<b>Supplier Comment:</b>					
<b><u>Overburden and Bedrock</u></b>					
<b><u>Materials Interval</u></b>					
<b>Formation ID:</b>	930991283				
<b>Layer:</b>	1				
<b>Color:</b>					
<b>General Color:</b>					
<b>Mat1:</b>	15				
<b>Most Common Material:</b>	LIMESTONE				
<b>Mat2:</b>					
<b>Mat2 Desc:</b>					
<b>Mat3:</b>					
<b>Mat3 Desc:</b>					
<b>Formation Top Depth:</b>	0.0				
<b>Formation End Depth:</b>	56.0				
<b>Formation End Depth UOM:</b>	ft				
<b><u>Method of Construction &amp; Well</u></b>					
<b><u>Use</u></b>					
<b>Method Construction ID:</b>	961501226				
<b>Method Construction Code:</b>	7				
<b>Method Construction:</b>	Diamond				
<b>Other Method Construction:</b>					
<b><u>Pipe Information</u></b>					
<b>Pipe ID:</b>	10571839				
<b>Casing No:</b>	1				
<b>Comment:</b>					
<b>Alt Name:</b>					
<b><u>Construction Record - Casing</u></b>					
<b>Casing ID:</b>	930039433				
<b>Layer:</b>	2				
<b>Material:</b>	4				
<b>Open Hole or Material:</b>	OPEN HOLE				
<b>Depth From:</b>					
<b>Depth To:</b>	56				
<b>Casing Diameter:</b>	2				
<b>Casing Diameter UOM:</b>	inch				
<b>Casing Depth UOM:</b>	ft				

Map Key	Number of Records	Direction/ Distance (m)	Elev/Diff (m)	Site	DB
<b><u>Construction Record - Casing</u></b>					
Casing ID:		930039432			
Layer:		1			
Material:		1			
Open Hole or Material:		STEEL			
Depth From:					
Depth To:		10			
Casing Diameter:		2			
Casing Diameter UOM:		inch			
Casing Depth UOM:		ft			
<b><u>Results of Well Yield Testing</u></b>					
Pump Test ID:		991501226			
Pump Set At:					
Static Level:		10.0			
Final Level After Pumping:		20.0			
Recommended Pump Depth:		20.0			
Pumping Rate:		8.0			
Flowing Rate:					
Recommended Pump Rate:		6.0			
Levels UOM:		ft			
Rate UOM:		GPM			
Water State After Test Code:		1			
Water State After Test:		CLEAR			
Pumping Test Method:		1			
Pumping Duration HR:		1			
Pumping Duration MIN:		30			
Flowing:		No			
<b><u>Water Details</u></b>					
Water ID:		933453919			
Layer:		1			
Kind Code:		1			
Kind:		FRESH			
Water Found Depth:		56.0			
Water Found Depth UOM:		ft			
<a href="#">44</a>	1 of 1	S/239.2	87.9 / -1.00	lot 6 con 3 ON	WWIS
Well ID:	1501425			<b>Data Entry Status:</b>	
Construction Date:				<b>Data Src:</b>	1
Primary Water Use:	Domestic			<b>Date Received:</b>	2/20/1962
Sec. Water Use:	0			<b>Selected Flag:</b>	True
Final Well Status:	Water Supply			<b>Abandonment Rec:</b>	
Water Type:				<b>Contractor:</b>	1504
Casing Material:				<b>Form Version:</b>	1
Audit No:				<b>Owner:</b>	
Tag:				<b>Street Name:</b>	
Construction Method:				<b>County:</b>	OTTAWA
Elevation (m):				<b>Municipality:</b>	GLOUCESTER TOWNSHIP
Elevation Reliability:				<b>Site Info:</b>	
Depth to Bedrock:				<b>Lot:</b>	006
Well Depth:				<b>Concession:</b>	03
Overburden/Bedrock:				<b>Concession Name:</b>	OF
Pump Rate:				<b>Easting NAD83:</b>	
Static Water Level:				<b>Northing NAD83:</b>	
Flowing (Y/N):				<b>Zone:</b>	
Flow Rate:				<b>UTM Reliability:</b>	

Map Key	Number of Records	Direction/ Distance (m)	Elev/Diff (m)	Site	DB
---------	-------------------	----------------------------	------------------	------	----

Clear/Cloudy:

PDF URL (Map): [https://d2khazk8e83rdv.cloudfront.net/moe\\_mapping/downloads/2Water/Wells\\_pdfs/150\1501425.pdf](https://d2khazk8e83rdv.cloudfront.net/moe_mapping/downloads/2Water/Wells_pdfs/150\1501425.pdf)

**Additional Detail(s) (Map)**

Well Completed Date: 1961/11/10  
 Year Completed: 1961  
 Depth (m): 16.4592  
 Latitude: 45.4445595372198  
 Longitude: -75.5263733821859  
 Path: 150\1501425.pdf

**Bore Hole Information**

Bore Hole ID:	10023468	Elevation:	88.970726
DP2BR:	36.00	Elevrc:	
Spatial Status:		Zone:	18
Code OB:	r	East83:	458835.80
Code OB Desc:	Bedrock	North83:	5032472.00
Open Hole:		Org CS:	5
Cluster Kind:		UTMRC:	
Date Completed:	10-Nov-1961 00:00:00	UTMRC Desc:	margin of error : 100 m - 300 m
Remarks:		Location Method:	p5
Elevrc Desc:			
Location Source Date:			
Improvement Location Source:			
Improvement Location Method:			
Source Revision Comment:			
Supplier Comment:			

**Overburden and Bedrock  
Materials Interval**

Formation ID: 930991799  
 Layer: 2  
 Color: 2  
 General Color: GREY  
 Mat1: 15  
 Most Common Material: LIMESTONE  
 Mat2:  
 Mat2 Desc:  
 Mat3:  
 Mat3 Desc:  
 Formation Top Depth: 36.0  
 Formation End Depth: 54.0  
 Formation End Depth UOM: ft

**Overburden and Bedrock  
Materials Interval**

Formation ID: 930991798  
 Layer: 1  
 Color: 3  
 General Color: BLUE  
 Mat1: 05  
 Most Common Material: CLAY  
 Mat2:  
 Mat2 Desc:  
 Mat3:  
 Mat3 Desc:  
 Formation Top Depth: 0.0

<b>Map Key</b>	<b>Number of Records</b>	<b>Direction/ Distance (m)</b>	<b>Elev/Diff (m)</b>	<b>Site</b>	<b>DB</b>
<b>Formation End Depth:</b>		36.0			
<b>Formation End Depth UOM:</b>		ft			
<b><u>Method of Construction &amp; Well Use</u></b>					
<b>Method Construction ID:</b>		961501425			
<b>Method Construction Code:</b>		7			
<b>Method Construction:</b>		Diamond			
<b>Other Method Construction:</b>					
<b><u>Pipe Information</u></b>					
<b>Pipe ID:</b>		10572038			
<b>Casing No:</b>		1			
<b>Comment:</b>					
<b>Alt Name:</b>					
<b><u>Construction Record - Casing</u></b>					
<b>Casing ID:</b>		930039818			
<b>Layer:</b>		2			
<b>Material:</b>		4			
<b>Open Hole or Material:</b>		OPEN HOLE			
<b>Depth From:</b>					
<b>Depth To:</b>		54			
<b>Casing Diameter:</b>		2			
<b>Casing Diameter UOM:</b>		inch			
<b>Casing Depth UOM:</b>		ft			
<b><u>Construction Record - Casing</u></b>					
<b>Casing ID:</b>		930039817			
<b>Layer:</b>		1			
<b>Material:</b>		1			
<b>Open Hole or Material:</b>		STEEL			
<b>Depth From:</b>					
<b>Depth To:</b>		38			
<b>Casing Diameter:</b>		2			
<b>Casing Diameter UOM:</b>		inch			
<b>Casing Depth UOM:</b>		ft			
<b><u>Results of Well Yield Testing</u></b>					
<b>Pump Test ID:</b>		991501425			
<b>Pump Set At:</b>					
<b>Static Level:</b>		2.0			
<b>Final Level After Pumping:</b>		20.0			
<b>Recommended Pump Depth:</b>		20.0			
<b>Pumping Rate:</b>		12.0			
<b>Flowing Rate:</b>					
<b>Recommended Pump Rate:</b>		12.0			
<b>Levels UOM:</b>		ft			
<b>Rate UOM:</b>		GPM			
<b>Water State After Test Code:</b>		1			
<b>Water State After Test:</b>		CLEAR			
<b>Pumping Test Method:</b>		1			
<b>Pumping Duration HR:</b>		2			
<b>Pumping Duration MIN:</b>		0			
<b>Flowing:</b>		No			

Map Key	Number of Records	Direction/ Distance (m)	Elev/Diff (m)	Site	DB
<b>Water Details</b>					
Water ID:		933454132			
Layer:		1			
Kind Code:		1			
Kind:		FRESH			
Water Found Depth:		54.0			
Water Found Depth UOM:		ft			

<a href="#">45</a>	1 of 1	S/244.2	87.9 / -1.00	lot 6 con 3 ON	WWIS
--------------------	--------	---------	--------------	-------------------	------

<b>Well ID:</b>	1501443	<b>Data Entry Status:</b>	
<b>Construction Date:</b>		<b>Data Src:</b>	1
<b>Primary Water Use:</b>	Domestic	<b>Date Received:</b>	8/15/1961
<b>Sec. Water Use:</b>	0	<b>Selected Flag:</b>	True
<b>Final Well Status:</b>	Water Supply	<b>Abandonment Rec:</b>	
<b>Water Type:</b>		<b>Contractor:</b>	1504
<b>Casing Material:</b>		<b>Form Version:</b>	1
<b>Audit No:</b>		<b>Owner:</b>	
<b>Tag:</b>		<b>Street Name:</b>	
<b>Construction Method:</b>		<b>County:</b>	OTTAWA
<b>Elevation (m):</b>		<b>Municipality:</b>	GLOUCESTER TOWNSHIP
<b>Elevation Reliability:</b>		<b>Site Info:</b>	
<b>Depth to Bedrock:</b>		<b>Lot:</b>	006
<b>Well Depth:</b>		<b>Concession:</b>	03
<b>Overburden/Bedrock:</b>		<b>Concession Name:</b>	OF
<b>Pump Rate:</b>		<b>Easting NAD83:</b>	
<b>Static Water Level:</b>		<b>Northing NAD83:</b>	
<b>Flowing (Y/N):</b>		<b>Zone:</b>	
<b>Flow Rate:</b>		<b>UTM Reliability:</b>	
<b>Clear/Cloudy:</b>			

**PDF URL (Map):** [https://d2khazk8e83rdv.cloudfront.net/moe\\_mapping/downloads/2Water/Wells\\_pdfs/150\1501443.pdf](https://d2khazk8e83rdv.cloudfront.net/moe_mapping/downloads/2Water/Wells_pdfs/150\1501443.pdf)

**Additional Detail(s) (Map)**

<b>Well Completed Date:</b>	1961/06/28
<b>Year Completed:</b>	1961
<b>Depth (m):</b>	16.4592
<b>Latitude:</b>	45.4445145330048
<b>Longitude:</b>	-75.5263729636454
<b>Path:</b>	150\1501443.pdf

**Bore Hole Information**

<b>Bore Hole ID:</b>	10023486	<b>Elevation:</b>	88.969169
<b>DP2BR:</b>	35.00	<b>Elevrc:</b>	
<b>Spatial Status:</b>		<b>Zone:</b>	18
<b>Code OB:</b>	r	<b>East83:</b>	458835.80
<b>Code OB Desc:</b>	Bedrock	<b>North83:</b>	5032467.00
<b>Open Hole:</b>		<b>Org CS:</b>	
<b>Cluster Kind:</b>		<b>UTMRC:</b>	5
<b>Date Completed:</b>	28-Jun-1961 00:00:00	<b>UTMRC Desc:</b>	margin of error : 100 m - 300 m
<b>Remarks:</b>		<b>Location Method:</b>	p5
<b>Elevrc Desc:</b>			
<b>Location Source Date:</b>			
<b>Improvement Location Source:</b>			
<b>Improvement Location Method:</b>			
<b>Source Revision Comment:</b>			
<b>Supplier Comment:</b>			

<b>Map Key</b>	<b>Number of Records</b>	<b>Direction/ Distance (m)</b>	<b>Elev/Diff (m)</b>	<b>Site</b>	<b>DB</b>
<b><u>Overburden and Bedrock Materials Interval</u></b>					
<b>Formation ID:</b>		930991840			
<b>Layer:</b>		2			
<b>Color:</b>		2			
<b>General Color:</b>		GREY			
<b>Mat1:</b>		15			
<b>Most Common Material:</b>		LIMESTONE			
<b>Mat2:</b>					
<b>Mat2 Desc:</b>					
<b>Mat3:</b>					
<b>Mat3 Desc:</b>					
<b>Formation Top Depth:</b>		35.0			
<b>Formation End Depth:</b>		54.0			
<b>Formation End Depth UOM:</b>		ft			
<b><u>Overburden and Bedrock Materials Interval</u></b>					
<b>Formation ID:</b>		930991839			
<b>Layer:</b>		1			
<b>Color:</b>		3			
<b>General Color:</b>		BLUE			
<b>Mat1:</b>		05			
<b>Most Common Material:</b>		CLAY			
<b>Mat2:</b>					
<b>Mat2 Desc:</b>					
<b>Mat3:</b>					
<b>Mat3 Desc:</b>					
<b>Formation Top Depth:</b>		0.0			
<b>Formation End Depth:</b>		35.0			
<b>Formation End Depth UOM:</b>		ft			
<b><u>Method of Construction &amp; Well Use</u></b>					
<b>Method Construction ID:</b>		961501443			
<b>Method Construction Code:</b>		7			
<b>Method Construction:</b>		Diamond			
<b>Other Method Construction:</b>					
<b><u>Pipe Information</u></b>					
<b>Pipe ID:</b>		10572056			
<b>Casing No:</b>		1			
<b>Comment:</b>					
<b>Alt Name:</b>					
<b><u>Construction Record - Casing</u></b>					
<b>Casing ID:</b>		930039854			
<b>Layer:</b>		2			
<b>Material:</b>		4			
<b>Open Hole or Material:</b>		OPEN HOLE			
<b>Depth From:</b>					
<b>Depth To:</b>		54			
<b>Casing Diameter:</b>		2			
<b>Casing Diameter UOM:</b>		inch			
<b>Casing Depth UOM:</b>		ft			
<b><u>Construction Record - Casing</u></b>					

Map Key	Number of Records	Direction/ Distance (m)	Elev/Diff (m)	Site	DB
Casing ID:		930039853			
Layer:		1			
Material:		1			
Open Hole or Material:		STEEL			
Depth From:					
Depth To:		37			
Casing Diameter:		2			
Casing Diameter UOM:		inch			
Casing Depth UOM:		ft			

**Results of Well Yield Testing**

Pump Test ID:	991501443
Pump Set At:	
Static Level:	
Final Level After Pumping:	20.0
Recommended Pump Depth:	20.0
Pumping Rate:	10.0
Flowing Rate:	
Recommended Pump Rate:	10.0
Levels UOM:	ft
Rate UOM:	GPM
Water State After Test Code:	1
Water State After Test:	CLEAR
Pumping Test Method:	1
Pumping Duration HR:	1
Pumping Duration MIN:	0
Flowing:	Yes

**Water Details**

Water ID:	933454150
Layer:	1
Kind Code:	1
Kind:	FRESH
Water Found Depth:	54.0
Water Found Depth UOM:	ft

46	1 of 1	WSW/244.5	88.9 / 0.00	lot 6 con 3 ON	WWIS
Well ID:	1501422				
Construction Date:				Data Entry Status:	
Primary Water Use:	Domestic			Data Src:	1
Sec. Water Use:	0			Date Received:	5/25/1961
Final Well Status:	Water Supply			Selected Flag:	True
Water Type:				Abandonment Rec:	
Casing Material:				Contractor:	1629
Audit No:				Form Version:	1
Tag:				Owner:	
Construction Method:				Street Name:	
Elevation (m):				County:	OTTAWA
Elevation Reliability:				Municipality:	GLOUCESTER TOWNSHIP
Depth to Bedrock:				Site Info:	
Well Depth:				Lot:	006
Overburden/Bedrock:				Concession:	03
Pump Rate:				Concession Name:	OF
Static Water Level:				Easting NAD83:	
Flowing (Y/N):				Northing NAD83:	
Flow Rate:				Zone:	
Clear/Cloudy:				UTM Reliability:	



<b>Map Key</b>	<b>Number of Records</b>	<b>Direction/ Distance (m)</b>	<b>Elev/Diff (m)</b>	<b>Site</b>	<b>DB</b>
<b>PDF URL (Map):</b>		https://d2khazk8e83rdv.cloudfront.net/moe_mapping/downloads/2Water/Wells_pdfs/150\1501422.pdf			

**Additional Detail(s) (Map)**

**Well Completed Date:** 1961/03/03  
**Year Completed:** 1961  
**Depth (m):** 21.336  
**Latitude:** 45.4456728285032  
**Longitude:** -75.5289412202896  
**Path:** 150\1501422.pdf

**Bore Hole Information**

<b>Bore Hole ID:</b>	10023465	<b>Elevation:</b>	89.838264
<b>DP2BR:</b>	36.00	<b>Elevrc:</b>	
<b>Spatial Status:</b>		<b>Zone:</b>	18
<b>Code OB:</b>	r	<b>East83:</b>	458635.80
<b>Code OB Desc:</b>	Bedrock	<b>North83:</b>	5032597.00
<b>Open Hole:</b>		<b>Org CS:</b>	
<b>Cluster Kind:</b>		<b>UTMRC:</b>	5
<b>Date Completed:</b>	03-Mar-1961 00:00:00	<b>UTMRC Desc:</b>	margin of error : 100 m - 300 m
<b>Remarks:</b>		<b>Location Method:</b>	p5
<b>Elevrc Desc:</b>			
<b>Location Source Date:</b>			
<b>Improvement Location Source:</b>			
<b>Improvement Location Method:</b>			
<b>Source Revision Comment:</b>			
<b>Supplier Comment:</b>			

**Overburden and Bedrock**

**Materials Interval**

**Formation ID:** 930991792  
**Layer:** 1  
**Color:** 3  
**General Color:** BLUE  
**Mat1:** 05  
**Most Common Material:** CLAY  
**Mat2:**  
**Mat2 Desc:**  
**Mat3:**  
**Mat3 Desc:**  
**Formation Top Depth:** 0.0  
**Formation End Depth:** 36.0  
**Formation End Depth UOM:** ft

**Overburden and Bedrock**

**Materials Interval**

**Formation ID:** 930991793  
**Layer:** 2  
**Color:** 2  
**General Color:** GREY  
**Mat1:** 15  
**Most Common Material:** LIMESTONE  
**Mat2:**  
**Mat2 Desc:**  
**Mat3:**  
**Mat3 Desc:**  
**Formation Top Depth:** 36.0  
**Formation End Depth:** 70.0  
**Formation End Depth UOM:** ft

<i>Map Key</i>	<i>Number of Records</i>	<i>Direction/ Distance (m)</i>	<i>Elev/Diff (m)</i>	<i>Site</i>	<i>DB</i>
----------------	--------------------------	--------------------------------	----------------------	-------------	-----------

**Method of Construction & Well Use**

**Method Construction ID:** 961501422  
**Method Construction Code:** 1  
**Method Construction:** Cable Tool  
**Other Method Construction:**

**Pipe Information**

**Pipe ID:** 10572035  
**Casing No:** 1  
**Comment:**  
**Alt Name:**

**Construction Record - Casing**

**Casing ID:** 930039811  
**Layer:** 1  
**Material:** 1  
**Open Hole or Material:** STEEL  
**Depth From:**  
**Depth To:** 36  
**Casing Diameter:** 3  
**Casing Diameter UOM:** inch  
**Casing Depth UOM:** ft

**Construction Record - Casing**

**Casing ID:** 930039812  
**Layer:** 2  
**Material:** 4  
**Open Hole or Material:** OPEN HOLE  
**Depth From:**  
**Depth To:** 70  
**Casing Diameter:** 3  
**Casing Diameter UOM:** inch  
**Casing Depth UOM:** ft

**Results of Well Yield Testing**

**Pump Test ID:** 991501422  
**Pump Set At:**  
**Static Level:** 2.0  
**Final Level After Pumping:** 3.0  
**Recommended Pump Depth:** 3.0  
**Pumping Rate:** 15.0  
**Flowing Rate:**  
**Recommended Pump Rate:** 2.0  
**Levels UOM:** ft  
**Rate UOM:** GPM  
**Water State After Test Code:** 1  
**Water State After Test:** CLEAR  
**Pumping Test Method:** 1  
**Pumping Duration HR:** 1  
**Pumping Duration MIN:** 0  
**Flowing:** No

**Water Details**

Map Key	Number of Records	Direction/ Distance (m)	Elev/Diff (m)	Site	DB
Water ID:		933454129			
Layer:		1			
Kind Code:		1			
Kind:		FRESH			
Water Found Depth:		70.0			
Water Found Depth UOM:		ft			

<a href="#">47</a>	1 of 1	E/247.9	88.9 / 0.00	GIBSON PATTERSON 245 LAMARCHE AVENUE, OTTAWA, ON K1C 1T1 Ottawa ON	RSC
RSC ID:	226598			Cert Date:	
RA No:				Cert Prop Use No:	
RSC Type:	Phase 1 RSC			Intended Prop Use:	Residential
Curr Property Use:	Commercial			Qual Person Name:	TIM ROBERSTON
Ministry District:	Ottawa District Office			Stratified (Y/N):	
Filing Date:	2020/04/20			Audit (Y/N):	
Date Ack:				Entire Leg Prop. (Y/N):	
Date Returned:				Accuracy Estimate:	
Restoration Type:				Telephone:	
Soil Type:				Fax:	
Criteria:				Email:	
CPU Issued Sect 1686:					
Asmt Roll No:	0614600205029010000				
Prop ID No (PIN):	04404-1854 (LT), 04404-1855 (LT)				
Property Municipal Address:	275 LAMARCHE AVENUE, OTTAWA, ON K1C 1T1, 245 LAMARCHE AVENUE, OTTAWA, ON K1C 1T1				
Mailing Address:					
Latitude & Longitude:					
UTM Coordinates:					
Consultant:					
Legal Desc:					
Measurement Method:					
Applicable Standards:					
RSC PDF:	<a href="https://www.lrcsde.lrc.gov.on.ca/BFISWebPublic/pub/viewDocument.action?attachmentId=125250&amp;fileName=BROWNFIELDS-E.pdf">https://www.lrcsde.lrc.gov.on.ca/BFISWebPublic/pub/viewDocument.action?attachmentId=125250&amp;fileName=BROWNFIELDS-E.pdf</a>				

#### Document(s) Detail

Document Heading:	Supporting Documents
Document Name:	Current and Past Use Table - 245 and 275.pdf
Document Type:	Table of Current and Past Property Use
Document Link:	<a href="https://www.lrcsde.lrc.gov.on.ca/BFISWebPublic/pub/viewDocument.action?attachmentId=125252&amp;fileName=Current+and+Past+Use+Table+-+245+and+275.pdf">https://www.lrcsde.lrc.gov.on.ca/BFISWebPublic/pub/viewDocument.action?attachmentId=125252&amp;fileName=Current+and+Past+Use+Table+-+245+and+275.pdf</a>
Document Heading:	Supporting Documents
Document Name:	Survey.pdf
Document Type:	A Current plan of Survey
Document Link:	<a href="https://www.lrcsde.lrc.gov.on.ca/BFISWebPublic/pub/viewDocument.action?attachmentId=127265&amp;fileName=Survey.pdf">https://www.lrcsde.lrc.gov.on.ca/BFISWebPublic/pub/viewDocument.action?attachmentId=127265&amp;fileName=Survey.pdf</a>
Document Heading:	Supporting Documents
Document Name:	RSC Letter Blks 147-148 - 7 Feb 2020 - signed.pdf
Document Type:	Lawyer's letter consisting of a legal description of the property
Document Link:	<a href="https://www.lrcsde.lrc.gov.on.ca/BFISWebPublic/pub/viewDocument.action?attachmentId=125247&amp;fileName=RSC+Letter+Blks+147-148+-+7+Feb+2020+-+signed.pdf">https://www.lrcsde.lrc.gov.on.ca/BFISWebPublic/pub/viewDocument.action?attachmentId=125247&amp;fileName=RSC+Letter+Blks+147-148+-+7+Feb+2020+-+signed.pdf</a>
Document Heading:	Supporting Documents
Document Name:	PhaseOne.pdf
Document Type:	Phase 1 Conceptual Site Model
Document Link:	<a href="https://www.lrcsde.lrc.gov.on.ca/BFISWebPublic/pub/viewDocument.action?attachmentId=127266&amp;fileName=PhaseOne.pdf">https://www.lrcsde.lrc.gov.on.ca/BFISWebPublic/pub/viewDocument.action?attachmentId=127266&amp;fileName=PhaseOne.pdf</a>

Map Key	Number of Records	Direction/ Distance (m)	Elev/Diff (m)	Site	DB
<b>Document Heading:</b>		Supporting Documents			
<b>Document Name:</b>		04404-1854 and 04404-1855.pdf			
<b>Document Type:</b>		Copy of any deed(s), transfer(s) or other document(s)			
<b>Document Link:</b>		https://www.Ircsde.Irc.gov.on.ca/BFISWebPublic/pub/viewDocument.action?attachmentId=125253&fileName=04404-1854+and+04404-1855.pdf			

<a href="#">48</a>	1 of 1	S/249.6	87.9 / -1.00	lot 6 con 3 ON	WWIS
<b>Well ID:</b>	1512079			<b>Data Entry Status:</b>	
<b>Construction Date:</b>				<b>Data Src:</b>	1
<b>Primary Water Use:</b>	Domestic			<b>Date Received:</b>	11/10/1972
<b>Sec. Water Use:</b>	0			<b>Selected Flag:</b>	True
<b>Final Well Status:</b>	Water Supply			<b>Abandonment Rec:</b>	
<b>Water Type:</b>				<b>Contractor:</b>	1504
<b>Casing Material:</b>				<b>Form Version:</b>	1
<b>Audit No:</b>				<b>Owner:</b>	
<b>Tag:</b>				<b>Street Name:</b>	
<b>Construction Method:</b>				<b>County:</b>	OTTAWA
<b>Elevation (m):</b>				<b>Municipality:</b>	GLOUCESTER TOWNSHIP
<b>Elevation Reliability:</b>				<b>Site Info:</b>	
<b>Depth to Bedrock:</b>				<b>Lot:</b>	006
<b>Well Depth:</b>				<b>Concession:</b>	03
<b>Overburden/Bedrock:</b>				<b>Concession Name:</b>	OF
<b>Pump Rate:</b>				<b>Easting NAD83:</b>	
<b>Static Water Level:</b>				<b>Northing NAD83:</b>	
<b>Flowing (Y/N):</b>				<b>Zone:</b>	
<b>Flow Rate:</b>				<b>UTM Reliability:</b>	
<b>Clear/Cloudy:</b>					

**PDF URL (Map):** [https://d2khazk8e83rdv.cloudfront.net/moe\\_mapping/downloads/2Water/Wells\\_pdfs/151\1512079.pdf](https://d2khazk8e83rdv.cloudfront.net/moe_mapping/downloads/2Water/Wells_pdfs/151\1512079.pdf)

**Additional Detail(s) (Map)**

**Well Completed Date:** 1972/09/12  
**Year Completed:** 1972  
**Depth (m):** 57.3024  
**Latitude:** 45.4444692341503  
**Longitude:** -75.5264364781094  
**Path:** 151\1512079.pdf

**Bore Hole Information**

<b>Bore Hole ID:</b>	10034072	<b>Elevation:</b>	88.936409
<b>DP2BR:</b>	88.00	<b>Elevrc:</b>	
<b>Spatial Status:</b>		<b>Zone:</b>	18
<b>Code OB:</b>	r	<b>East83:</b>	458830.80
<b>Code OB Desc:</b>	Bedrock	<b>North83:</b>	5032462.00
<b>Open Hole:</b>		<b>Org CS:</b>	
<b>Cluster Kind:</b>		<b>UTMRC:</b>	4
<b>Date Completed:</b>	12-Sep-1972 00:00:00	<b>UTMRC Desc:</b>	margin of error : 30 m - 100 m
<b>Remarks:</b>		<b>Location Method:</b>	p4
<b>Elevrc Desc:</b>			
<b>Location Source Date:</b>			
<b>Improvement Location Source:</b>			
<b>Improvement Location Method:</b>			
<b>Source Revision Comment:</b>			
<b>Supplier Comment:</b>			

**Overburden and Bedrock  
Materials Interval**

<b>Map Key</b>	<b>Number of Records</b>	<b>Direction/ Distance (m)</b>	<b>Elev/Diff (m)</b>	<b>Site</b>	<b>DB</b>
<b>Formation ID:</b>		931019566			
<b>Layer:</b>		1			
<b>Color:</b>		3			
<b>General Color:</b>		BLUE			
<b>Mat1:</b>		05			
<b>Most Common Material:</b>		CLAY			
<b>Mat2:</b>					
<b>Mat2 Desc:</b>					
<b>Mat3:</b>					
<b>Mat3 Desc:</b>					
<b>Formation Top Depth:</b>		0.0			
<b>Formation End Depth:</b>		88.0			
<b>Formation End Depth UOM:</b>		ft			
<b><u>Overburden and Bedrock</u></b>					
<b><u>Materials Interval</u></b>					
<b>Formation ID:</b>		931019567			
<b>Layer:</b>		2			
<b>Color:</b>		6			
<b>General Color:</b>		BROWN			
<b>Mat1:</b>		19			
<b>Most Common Material:</b>		SLATE			
<b>Mat2:</b>					
<b>Mat2 Desc:</b>					
<b>Mat3:</b>					
<b>Mat3 Desc:</b>					
<b>Formation Top Depth:</b>		88.0			
<b>Formation End Depth:</b>		188.0			
<b>Formation End Depth UOM:</b>		ft			
<b><u>Method of Construction &amp; Well</u></b>					
<b><u>Use</u></b>					
<b>Method Construction ID:</b>		961512079			
<b>Method Construction Code:</b>		7			
<b>Method Construction:</b>		Diamond			
<b>Other Method Construction:</b>					
<b><u>Pipe Information</u></b>					
<b>Pipe ID:</b>		10582642			
<b>Casing No:</b>		1			
<b>Comment:</b>					
<b>Alt Name:</b>					
<b><u>Construction Record - Casing</u></b>					
<b>Casing ID:</b>		930060467			
<b>Layer:</b>		2			
<b>Material:</b>		4			
<b>Open Hole or Material:</b>		OPEN HOLE			
<b>Depth From:</b>					
<b>Depth To:</b>		188			
<b>Casing Diameter:</b>					
<b>Casing Diameter UOM:</b>		inch			
<b>Casing Depth UOM:</b>		ft			
<b><u>Construction Record - Casing</u></b>					
<b>Casing ID:</b>		930060466			

<b>Map Key</b>	<b>Number of Records</b>	<b>Direction/ Distance (m)</b>	<b>Elev/Diff (m)</b>	<b>Site</b>	<b>DB</b>
<b>Layer:</b>		1			
<b>Material:</b>		2			
<b>Open Hole or Material:</b>		GALVANIZED			
<b>Depth From:</b>					
<b>Depth To:</b>		90			
<b>Casing Diameter:</b>		2			
<b>Casing Diameter UOM:</b>		inch			
<b>Casing Depth UOM:</b>		ft			
<b><u>Results of Well Yield Testing</u></b>					
<b>Pump Test ID:</b>		991512079			
<b>Pump Set At:</b>					
<b>Static Level:</b>		20.0			
<b>Final Level After Pumping:</b>		75.0			
<b>Recommended Pump Depth:</b>		80.0			
<b>Pumping Rate:</b>		4.0			
<b>Flowing Rate:</b>					
<b>Recommended Pump Rate:</b>		4.0			
<b>Levels UOM:</b>		ft			
<b>Rate UOM:</b>		GPM			
<b>Water State After Test Code:</b>		1			
<b>Water State After Test:</b>		CLEAR			
<b>Pumping Test Method:</b>		1			
<b>Pumping Duration HR:</b>		2			
<b>Pumping Duration MIN:</b>		0			
<b>Flowing:</b>		No			
<b><u>Draw Down &amp; Recovery</u></b>					
<b>Pump Test Detail ID:</b>		934376302			
<b>Test Type:</b>		Draw Down			
<b>Test Duration:</b>		30			
<b>Test Level:</b>		60.0			
<b>Test Level UOM:</b>		ft			
<b><u>Draw Down &amp; Recovery</u></b>					
<b>Pump Test Detail ID:</b>		934646637			
<b>Test Type:</b>		Draw Down			
<b>Test Duration:</b>		45			
<b>Test Level:</b>		80.0			
<b>Test Level UOM:</b>		ft			
<b><u>Draw Down &amp; Recovery</u></b>					
<b>Pump Test Detail ID:</b>		934894794			
<b>Test Type:</b>		Draw Down			
<b>Test Duration:</b>		60			
<b>Test Level:</b>		80.0			
<b>Test Level UOM:</b>		ft			
<b><u>Draw Down &amp; Recovery</u></b>					
<b>Pump Test Detail ID:</b>		934098709			
<b>Test Type:</b>		Draw Down			
<b>Test Duration:</b>		15			
<b>Test Level:</b>		30.0			
<b>Test Level UOM:</b>		ft			

**Water Details**

<i>Map Key</i>	<i>Number of Records</i>	<i>Direction/ Distance (m)</i>	<i>Elev/Diff (m)</i>	<i>Site</i>	<i>DB</i>
<i>Water ID:</i>		933467420			
<i>Layer:</i>		1			
<i>Kind Code:</i>		1			
<i>Kind:</i>		FRESH			
<i>Water Found Depth:</i>		188.0			
<i>Water Found Depth UOM:</i>		ft			

# Unplottable Summary

Total: **47** Unplottable sites

DB	Company Name/Site Name	Address	City	Postal
AAGR		Lot 5 Con 2 from Ottawa R.	Cumberland ON	
CA	1374421 Ontario Ltd.	North Part of Lot 6, Concession III	Ottawa ON	
CA	First Capital Asset Management ULC	Part of Lot 6, Concession 2 Reference Plan 4R-22210	Ottawa ON	
CA	City of Ottawa	Innes Rd., from Page Rd. to Tenth Line Rd.	Ottawa ON	
CA	Longwood Building Corporation	Part of Lot 6, Between Concession 2 & 3	Ottawa ON	
CA	1374421 Ontario Ltd.	North Part of Lot 6, Concession III	Ottawa ON	
CA	Taggart Construction Limited	Hillside Gdns Long Island, Hartwell, Driscoll, Hillcrest, McLean, Claire, Jean P	Ottawa ON	
CA	Longwood Building Corporation	Part of Lot 6 in the Gore Concession between Concessions 2 & 3, Rideau Front	Ottawa ON	
CA	1250353 Ontario Limited	Part of Lot 6, Concession 2 and 3, Rideau	Ottawa ON	
CA	City of Ottawa	Innes Rd., from Page Rd. to Tenth Line Rd.	Ottawa ON	
CA	Rideau Forest Development Ltd.	Part of Lot 5, Concession 3, Geographic Township of Osgoode	Ottawa ON	
CA	Taggart Construction Limited	Mobile Facility	Ottawa ON	
CA	MICHEL LAMARCHE ENTERPRISES INC.	PAGE ROAD X-7-1094-89	GLOUCESTER CITY ON	
CA	MINTO CONSTRUCTION CHAPEL HILL EAST	THORNECREST STREET	GLOUCESTER CITY ON	
CA		Lot 6, Concession 2 and 3	Ottawa ON	
CA		Lot 6, Concession 2 and 3	Ottawa ON	
CA		Lot 6, Concession 2 and 3	Ottawa ON	
CA		Part of Lots 5 and 6, Conc. 3 Page Rd and Hydro Corridor Pt 2, Ref Plan 5R-14021	Ottawa ON	



CA		Page Rd Allowance bwt Lots 5 and 6, Conc. III	Ottawa ON	
CA	Page Road Pond No. 1	Pt. of Lot 5, Concession 3 O.F., Plan 4R-7806	Gloucester ON	
CA	MINTO CONSTRUCTION	THORNECREST ST. CHAPEL HILL E.	GLOUCESTER CITY ON	
CA	LONGWOOD CORP. - PT.LOT 5, CONC. 3	NATURE TRAIL CRES./STM-WAT.MGT	GLOUCESTER CITY ON	
CA	Taggart Construction Limited	Manotick River Crossing and Connection	Ottawa ON	
CONV	CANADIAN WASTE SERVICES INC.		ON	
CONV	CANADIAN WASTE SERVICES INC.		ON	
CONV	CANADIAN WASTE SERVICES INC.		ON	
CONV	CANADIAN WASTE SERVICES INC.		ON	
CONV	CANADIAN WASTE SERVICES INC.		ON	
CONV	Taggart Construction Limited		Ottawa ON	
EBR	Goulbourn-Stittsville Sanitation Limited	Lot 6, Conc. 2 CITY OF OTTAWA	ON	
EBR	Taggart Construction Limited	Mobile Facility Ottawa Ontario Ottawa	ON	
ECA	Taggart Construction Limited	Mobile Facility	Ottawa ON	K1V 8Y3
ECA	City of Ottawa	Riverside Dr Lot 6, Concession 2 RF	Ottawa ON	K1P 1J1
ECA	City of Ottawa	Innes Rd., from Page Rd. to Tenth Line Rd.	Ottawa ON	K2G 6J8
ECA	City of Ottawa	Riverside Dr Lot 6, Concession 2 RF	Ottawa ON	K1P 1J1
ECA	City of Ottawa	Innes Rd., from Page Rd. to Tenth Line Rd.	Ottawa ON	K2G 6J8
ECA	City of Ottawa	Innes Rd., from Page Rd. to Tenth Line Rd.	Ottawa ON	K2G 6J8
ECA	Longwood Building Corporation	Part of Lot 6 in the Gore Concession between Concessions 2 & 3, Rideau Front	Ottawa ON	K1J 9H8
ECA	Taggart Construction Limited	Hillside Gdns Long Island, Hartwell, Driscoll, Hillcrest, McLean, Claire, Jean Park, Irene, George McLean Pk., W.River, School Easement	Ottawa ON	K1V 8Y3
SPL	Taggart Construction Limited	Closest accessible street is the south end of Kelly Farm Dr.	Ottawa ON	

SPL	Taggart Construction Limited		Ottawa ON
SPL	City of Ottawa	and Page Road	Ottawa ON
SPL	Taggart Construction Limited	Findlay Creek Subdivision	Ottawa ON
SPL	Taggart Construction Limited	Field adjacent to Findlay Creek<UNOFFICIAL>	Ottawa ON
WWIS		lot 5 con 2	ON
WWIS		lot 5 con 2	ON
WWIS		lot 6 con 2	ON

# Unplottable Report

---

**Site:** Lot 5 Con 2 from Ottawa R. Cumberland ON

**Database:**  
AAGR

**Type:** Pit  
**Region/County:** Ottawa-Carleton  
**Township:** Cumberland  
**Concession:** 2 from Ottawa R.  
**Lot:** 5  
**Size (ha):** 2.4  
**Landuse:**  
**Comments:**

---

**Site:** 1374421 Ontario Ltd.  
North Part of Lot 6, Concession III Ottawa ON

**Database:**  
CA

**Certificate #:** 1907-62VS2P  
**Application Year:** 2004  
**Issue Date:** 7/21/2004  
**Approval Type:** Municipal and Private Sewage Works  
**Status:** Revoked and/or Replaced  
**Application Type:**  
**Client Name:**  
**Client Address:**  
**Client City:**  
**Client Postal Code:**  
**Project Description:**  
**Contaminants:**  
**Emission Control:**

---

**Site:** First Capital Asset Management ULC  
Part of Lot 6, Concession 2 Reference Plan 4R-22210 Ottawa ON

**Database:**  
CA

**Certificate #:** 3855-7WYQYJ  
**Application Year:** 2009  
**Issue Date:** 10/20/2009  
**Approval Type:** Air  
**Status:** Approved  
**Application Type:**  
**Client Name:**  
**Client Address:**  
**Client City:**  
**Client Postal Code:**  
**Project Description:**  
**Contaminants:**  
**Emission Control:**

---

**Site:** City of Ottawa  
Innes Rd., from Page Rd. to Tenth Line Rd. Ottawa ON

**Database:**  
CA

**Certificate #:** 5266-64SP8E  
**Application Year:** 2004  
**Issue Date:** 9/14/2004  
**Approval Type:** Municipal and Private Sewage Works  
**Status:** Approved  
**Application Type:**  
**Client Name:**

**Client Address:**  
**Client City:**  
**Client Postal Code:**  
**Project Description:**  
**Contaminants:**  
**Emission Control:**

---

**Site:** *Longwood Building Corporation  
Part of Lot 6, Between Concession 2 & 3 Ottawa ON*

**Database:**  
*CA*

**Certificate #:** 6229-6EQGQE  
**Application Year:** 2005  
**Issue Date:** 7/28/2005  
**Approval Type:** Municipal and Private Sewage Works  
**Status:** Approved  
**Application Type:**  
**Client Name:**  
**Client Address:**  
**Client City:**  
**Client Postal Code:**  
**Project Description:**  
**Contaminants:**  
**Emission Control:**

---

**Site:** *1374421 Ontario Ltd.  
North Part of Lot 6, Concession III Ottawa ON*

**Database:**  
*CA*

**Certificate #:** 7248-6M3NHQ  
**Application Year:** 2006  
**Issue Date:** 2/17/2006  
**Approval Type:** Municipal and Private Sewage Works  
**Status:** Approved  
**Application Type:**  
**Client Name:**  
**Client Address:**  
**Client City:**  
**Client Postal Code:**  
**Project Description:**  
**Contaminants:**  
**Emission Control:**

---

**Site:** *Taggart Construction Limited  
Hillside Gdns Long Island, Hartwell, Driscoll, Hillcrest, McLean, Claire, Jean P Ottawa ON*

**Database:**  
*CA*

**Certificate #:** 7701-7PURU5  
**Application Year:** 2009  
**Issue Date:** 3/20/2009  
**Approval Type:** Industrial Sewage Works  
**Status:** Approved  
**Application Type:**  
**Client Name:**  
**Client Address:**  
**Client City:**  
**Client Postal Code:**  
**Project Description:**  
**Contaminants:**  
**Emission Control:**

---

**Site:** *Longwood Building Corporation  
Part of Lot 6 in the Gore Concession between Concessions 2 & 3, Rideau Front Ottawa ON*

**Database:**  
*CA*

**Certificate #:** 7831-6FARGB  
**Application Year:** 2005

**Issue Date:** 8/26/2005  
**Approval Type:** Municipal and Private Sewage Works  
**Status:** Approved  
**Application Type:**  
**Client Name:**  
**Client Address:**  
**Client City:**  
**Client Postal Code:**  
**Project Description:**  
**Contaminants:**  
**Emission Control:**

---

**Site:** 1250353 Ontario Limited  
Part of Lot 6, Concession 2 and 3, Rideau Ottawa ON

**Database:**  
CA

**Certificate #:** 9386-674PJH  
**Application Year:** 2004  
**Issue Date:** 12/16/2004  
**Approval Type:** Industrial Sewage Works  
**Status:** Approved  
**Application Type:**  
**Client Name:**  
**Client Address:**  
**Client City:**  
**Client Postal Code:**  
**Project Description:**  
**Contaminants:**  
**Emission Control:**

---

**Site:** City of Ottawa  
Innes Rd., from Page Rd. to Tenth Line Rd. Ottawa ON

**Database:**  
CA

**Certificate #:** 9419-63DR5G  
**Application Year:** 2004  
**Issue Date:** 8/3/2004  
**Approval Type:** Municipal and Private Sewage Works  
**Status:** Revoked and/or Replaced  
**Application Type:**  
**Client Name:**  
**Client Address:**  
**Client City:**  
**Client Postal Code:**  
**Project Description:**  
**Contaminants:**  
**Emission Control:**

---

**Site:** Rideau Forest Development Ltd.  
Part of Lot 5, Concession 3, Geographic Township of Osgoode Ottawa ON

**Database:**  
CA

**Certificate #:** 9805-6HWMA9  
**Application Year:** 2005  
**Issue Date:** 11/16/2005  
**Approval Type:** Municipal and Private Sewage Works  
**Status:** Approved  
**Application Type:**  
**Client Name:**  
**Client Address:**  
**Client City:**  
**Client Postal Code:**  
**Project Description:**  
**Contaminants:**  
**Emission Control:**

---

**Site:** Taggart Construction Limited  
Mobile Facility Ottawa ON

**Database:**  
CA

**Certificate #:** 0636-7KEL2F  
**Application Year:** 2008  
**Issue Date:** 11/19/2008  
**Approval Type:** Air  
**Status:** Approved  
**Application Type:**  
**Client Name:**  
**Client Address:**  
**Client City:**  
**Client Postal Code:**  
**Project Description:**  
**Contaminants:**  
**Emission Control:**

---

**Site:** MICHEL LAMARCHE ENTERPRISES INC.  
PAGE ROAD X-7-1094-89 GLOUCESTER CITY ON

**Database:**  
CA

**Certificate #:** 3-1323-89-  
**Application Year:** 89  
**Issue Date:** 7/17/1989  
**Approval Type:** Municipal sewage  
**Status:** Approved  
**Application Type:**  
**Client Name:**  
**Client Address:**  
**Client City:**  
**Client Postal Code:**  
**Project Description:**  
**Contaminants:**  
**Emission Control:**

---

**Site:** MINTO CONSTRUCTION CHAPEL HILL EAST  
THORNECREST STREET GLOUCESTER CITY ON

**Database:**  
CA

**Certificate #:** 3-1642-86-  
**Application Year:** 86  
**Issue Date:** 10/22/1986  
**Approval Type:** Municipal sewage  
**Status:** Approved  
**Application Type:**  
**Client Name:**  
**Client Address:**  
**Client City:**  
**Client Postal Code:**  
**Project Description:**  
**Contaminants:**  
**Emission Control:**

---

**Site:** Lot 6, Concession 2 and 3 Ottawa ON

**Database:**  
CA

**Certificate #:** 1760-4W5ML6  
**Application Year:** 01  
**Issue Date:** 4/25/01  
**Approval Type:** Municipal & Private water  
**Status:** Approved  
**Application Type:** New Certificate of Approval  
**Client Name:** KNL Developments Inc.  
**Client Address:** 222 Somerset Street West, Suite 300  
**Client City:** Ottawa  
**Client Postal Code:** K2P 2G3  
**Project Description:** Watermains to be constructed on Witherspoon Crescent

**Contaminants:**  
**Emission Control:**

---

**Site:**  
**Lot 6, Concession 2 and 3 Ottawa ON**

**Database:**  
**CA**

**Certificate #:** 5772-4W5M6D  
**Application Year:** 01  
**Issue Date:** 4/25/01  
**Approval Type:** Municipal & Private sewage  
**Status:** Approved  
**Application Type:** New Certificate of Approval  
**Client Name:** KNL Developments Inc.  
**Client Address:** 222 Somerset Street West, Suite 300  
**Client City:** Ottawa  
**Client Postal Code:** K2P 2G3  
**Project Description:** Storm and sanitary sewers to be constructed on Witherspoon Crescent  
**Contaminants:**  
**Emission Control:**

---

**Site:**  
**Lot 6, Concession 2 and 3 Ottawa ON**

**Database:**  
**CA**

**Certificate #:** 6816-54HQ5P  
**Application Year:** 01  
**Issue Date:** 11/16/01  
**Approval Type:** Municipal & Private sewage  
**Status:** Approved  
**Application Type:** New Certificate of Approval  
**Client Name:** KNL Developments Inc.  
**Client Address:** 222 Somerset Street West, Suite 300  
**Client City:** Ottawa  
**Client Postal Code:** K2P 2G3  
**Project Description:** Sanitary Sewers including appurtenances from approximately 50m west of Ironside Court to the Goulbourn Forced Road to serve the Kanata Lakes Subdivision, City of Ottawa  
**Contaminants:**  
**Emission Control:**

---

**Site:**  
**Part of Lots 5 and 6, Conc. 3 Page Rd and Hydro Corridor Pt 2, Ref Plan 5R-14021 Ottawa ON**

**Database:**  
**CA**

**Certificate #:** 7125-4WTRKD  
**Application Year:** 01  
**Issue Date:** 5/18/01  
**Approval Type:** Municipal & Private water  
**Status:** Approved  
**Application Type:** New Certificate of Approval  
**Client Name:** Corporation of the City of Ottawa  
**Client Address:** 110 Laurier Avenue West  
**Client City:** Ottawa  
**Client Postal Code:** K1P 1J1  
**Project Description:** watermains to be constructed on Page Road and Easement within Hydro Corridor  
**Contaminants:**  
**Emission Control:**

---

**Site:**  
**Page Rd Allowance bwt Lots 5 and 6, Conc. III Ottawa ON**

**Database:**  
**CA**

**Certificate #:** 4785-4XFRCP  
**Application Year:** 01  
**Issue Date:** 6/8/01  
**Approval Type:** Municipal & Private sewage  
**Status:** Approved  
**Application Type:** New Certificate of Approval

**Client Name:** Corporation of the City of Ottawa  
**Client Address:** 110 Laurier Avenue West  
**Client City:** Ottawa  
**Client Postal Code:** K1P 1J1  
**Project Description:** The works consist of installation of about 240 m of twin forcemains (300 mm and 400 mm dia.) that will become part of the future Forest Valley P.S. forcemains. The works will be done at this time to take advantage of the road construction. The works include connection to the existing M. H. (bulkheads will be provided at stub ends) and installation of the drain chamber. The forcemains is located within Page Road from approximately 40 m south of Montpelier PL to approximately 280 m south of Montpelier PL.

**Contaminants:**  
**Emission Control:**

---

**Site:** **Page Road Pond No. 1**  
**Pt. of Lot 5, Concession 3 O.F., Plan 4R-7806 Gloucester ON**

**Database:**  
**CA**

**Certificate #:** 3330-4SUM4R  
**Application Year:** 01  
**Issue Date:** 3/7/01  
**Approval Type:** Municipal & Private sewage  
**Status:** Approved  
**Application Type:** New Certificate of Approval  
**Client Name:** Corporation of the City of Ottawa  
**Client Address:** 1595, Telesat Court  
**Client City:** Gloucester  
**Client Postal Code:** K1G 3V5  
**Project Description:** This application is for the construction of a storm water management facility (Page Road Pond No. 1) designed for storm water quality and peak flow control serving the East Urba Community.

**Contaminants:**  
**Emission Control:**

---

**Site:** **MINTO CONSTRUCTION**  
**THORNECREST ST. CHAPEL HILL E. GLOUCESTER CITY ON**

**Database:**  
**CA**

**Certificate #:** 7-1300-86-  
**Application Year:** 86  
**Issue Date:** 10/22/1986  
**Approval Type:** Municipal water  
**Status:** Approved  
**Application Type:**  
**Client Name:**  
**Client Address:**  
**Client City:**  
**Client Postal Code:**  
**Project Description:**  
**Contaminants:**  
**Emission Control:**

---

**Site:** **LONGWOOD CORP. - PT.LOT 5, CONC. 3**  
**NATURE TRAIL CRES./STM-WAT.MGT GLOUCESTER CITY ON**

**Database:**  
**CA**

**Certificate #:** 3-0982-92-  
**Application Year:** 92  
**Issue Date:** 9/4/1992  
**Approval Type:** Municipal sewage  
**Status:** Approved  
**Application Type:**  
**Client Name:**  
**Client Address:**  
**Client City:**  
**Client Postal Code:**  
**Project Description:**  
**Contaminants:**  
**Emission Control:**



**Site:** Taggart Construction Limited  
Manotick River Crossing and Connection Ottawa ON

**Database:**  
CA

**Certificate #:** 1811-7Q2HVN  
**Application Year:** 2009  
**Issue Date:** 3/20/2009  
**Approval Type:** Industrial Sewage Works  
**Status:** Approved  
**Application Type:**  
**Client Name:**  
**Client Address:**  
**Client City:**  
**Client Postal Code:**  
**Project Description:**  
**Contaminants:**  
**Emission Control:**

---

**Site:** CANADIAN WASTE SERVICES INC.  
ON

**Database:**  
CONV

**File No:**  
**Crown Brief No:** 99-0086-0115  
**Court Location:**  
**Publication City:**  
**Publication Title:**  
**Act:**  
**Act(s):**  
**First Matter:**  
**Second Matter:**  
**Investigation 1:**  
**Investigation 2:**  
**Penalty Imposed:**  
**Description:** FAILED TO PROVIDE CERTAIN DOCUMENT WITH EACH VEHICLE CONTRAVENING A PROVISIONAL CERTIFICATE OF APPROVAL.  
**Background:**  
**URL:**

**Additional Details**

**Publication Date:**  
**Count:** 1  
**Act:** EPA  
**Regulation:**  
**Section:** 186(3)  
**Act/Regulation/Section:** EPA- -186(3)  
**Date of Offence:**  
**Date of Conviction:**  
**Date Charged:** 3/15/00  
**Charge Disposition:** SUSPENDED SENTENCE  
**Fine:** \$305.00  
**Synopsis:**

---

**Site:** CANADIAN WASTE SERVICES INC.  
ON

**Database:**  
CONV

**File No:**  
**Crown Brief No:** 99-0136-0187  
**Court Location:**  
**Publication City:**  
**Publication Title:**  
**Act:**  
**Act(s):**  
**First Matter:**  
**Second Matter:**  
**Investigation 1:**  
**Investigation 2:**  
**Penalty Imposed:**

**Description:** OPERATE A HEAVY DIESEL-FUELLED MOTOR VEHICLE THAT CONTRAVENES THE EMISSION STANDARDS.

**Background:**

**URL:**

**Additional Details**

**Publication Date:**  
**Count:** 1  
**Act:** EPA  
**Regulation:** 361/98  
**Section:** 12(5)  
**Act/Regulation/Section:** EPA-361/98-12(5)  
**Date of Offence:**  
**Date of Conviction:**  
**Date Charged:** 10/18/00  
**Charge Disposition:** SUSPENDED SENTENCE  
**Fine:** \$425.00  
**Synopsis:**

---

**Site:** CANADIAN WASTE SERVICES INC.  
ON

**Database:**  
CONV

**File No:**  
**Crown Brief No:** 99-0164-0282  
**Court Location:**  
**Publication City:**  
**Publication Title:**  
**Act:**  
**Act(s):**  
**First Matter:**  
**Second Matter:**  
**Investigation 1:**  
**Investigation 2:**  
**Penalty Imposed:**  
**Description:** OPERATE A HEAVY DIESEL-FUELLED MOTOR VEHICLE THAT CONTRAVENES THE EMISSION STANDARDS.

**Location:**  
**Region:** EASTERN REGION  
**Ministry District:** KINGSTON

**Background:**

**URL:**

**Additional Details**

**Publication Date:**  
**Count:** 1  
**Act:** EPA  
**Regulation:** 361/98  
**Section:** 12(5)  
**Act/Regulation/Section:** EPA-361/98-12(5)  
**Date of Offence:**  
**Date of Conviction:**  
**Date Charged:** 1/27/00  
**Charge Disposition:** SUSPENDED SENTENCE  
**Fine:** \$425.00  
**Synopsis:**

---

**Site:** CANADIAN WASTE SERVICES INC.  
ON

**Database:**  
CONV

**File No:**  
**Crown Brief No:** 99-0165-0243  
**Court Location:**  
**Publication City:**  
**Publication Title:**  
**Act:**  
**Act(s):**  
**First Matter:**  
**Second Matter:**

**Location:**  
**Region:** EASTERN REGION  
**Ministry District:** KINGSTON

**Investigation 1:**  
**Investigation 2:**  
**Penalty Imposed:**  
**Description:**

OPERATE A HEAVY DIESEL-FUELLED MOTOR VEHICLE THAT CONTRAVENES THE EMISSION STANDARDS.

**Background:**  
**URL:**

**Additional Details**

**Publication Date:**  
**Count:** 1  
**Act:** EPA  
**Regulation:** 361/98  
**Section:** 12(5)  
**Act/Regulation/Section:** EPA-361/98-12(5)  
**Date of Offence:**  
**Date of Conviction:**  
**Date Charged:** 4/30/00  
**Charge Disposition:** SUSPENDED SENTENCE  
**Fine:** \$325.00  
**Synopsis:**

---

**Site:** CANADIAN WASTE SERVICES INC.  
ON

**Database:**  
CONV

**File No:**  
**Crown Brief No:** 99-0188-0235  
**Court Location:**  
**Publication City:**  
**Publication Title:**  
**Act:**  
**Act(s):**  
**First Matter:**  
**Second Matter:**  
**Investigation 1:**  
**Investigation 2:**  
**Penalty Imposed:**  
**Description:**

**Location:**  
**Region:** EASTERN REGION  
**Ministry District:** KINGSTON

TRANSPORTING LEACHATE WASTE FROM AN APPROVED WASTE DISPOSAL SITE WITHOUT THE GENERATOR, CARRIER AND/OR RECEIVER COMPLETING A MANIFEST.

**Background:**  
**URL:**

**Additional Details**

**Publication Date:**  
**Count:** 1  
**Act:** EPA  
**Regulation:** 347  
**Section:** 19(1) (A)  
**Act/Regulation/Section:** EPA-347-19(1) (A)  
**Date of Offence:**  
**Date of Conviction:**  
**Date Charged:** 7/19/01  
**Charge Disposition:** SUSPENDED SENTENCE  
**Fine:** \$17,000.00  
**Synopsis:**

---

**Site:** Taggart Construction Limited  
Ottawa ON

**Database:**  
CONV

**File No:** 012802  
**Crown Brief No:**  
**Court Location:**  
**Publication City:**  
**Publication Title:**  
**Act:**  
**Location:**  
**Region:**  
**Ministry District:**

**Act(s):**  
**First Matter:**  
**Second Matter:**  
**Investigation 1:**  
**Investigation 2:**  
**Penalty Imposed:**  
**Description:**

Taggart Construction Limited, Paterson Group Inc. and Robert Passmore have been fined \$5,000 each, totalling \$15,000 plus a victim fine surcharge, after pleading guilty on January 15, 2009 to violations under the Ontario Water Resources Act. Taggart Construction Limited and Paterson Group Inc. were convicted of failing to comply with a Provincial Officer Order by taking more than 50,000 litres of water per day, and Mr. Passmore was convicted of giving false or misleading information to the ministry. The parties were given six months to pay the fine. The Court heard that Taggart Construction Limited was contracted by a developer to install municipal services at a subdivision in Ottawa which required dewatering activities. After being issued a Provincial Officer Order to restrict water taking activities to below 50,000 litres per day until a permit had been obtained, Taggart hired Paterson Group Inc. to submit an application for the permit. Taggart then pumped over 50,000 litres of water based on information provided by Paterson Group employee, Mr. Passmore, that the go ahead to pump had been given when a permit had yet to be issued. In an interview with ministry investigators, Mr. Passmore denied giving Taggart verbal approval to pump in excess of 50,000 litres per day. Taggart Construction Limited, Paterson Group Inc. and Mr. Passmore were charged following an investigation by the Ministry of the Environment's Investigations and Enforcement Branch.

**Background:**  
**URL:**

**Additional Details**

**Publication Date:**  
**Count:** 1  
**Act:** OWRA  
**Regulation:**  
**Section:**  
**Act/Regulation/Section:** OWRA  
**Date of Offence:**  
**Date of Conviction:**  
**Date Charged:** January 15, 2009  
**Charge Disposition:** fine, victim fine surcharge  
**Fine:** \$5,000  
**Synopsis:**

---

**Site:** **Goulbourn-Stittsville Sanitation Limited**  
**Lot 6, Conc. 2 CITY OF OTTAWA ON**

**Database:**  
**EBR**

**EBR Registry No:** IA7E1532  
**Ministry Ref No:** ER-1145  
**Notice Type:** Instrument Decision  
**Notice Stage:**  
**Notice Date:** January 02, 2009  
**Proposal Date:** October 09, 1997  
**Year:** 1997  
**Instrument Type:** (EPA s. 27) - Approval for a waste disposal site.  
**Off Instrument Name:**  
**Posted By:**  
**Company Name:** Goulbourn-Stittsville Sanitation Limited  
**Site Address:**  
**Location Other:**  
**Proponent Name:**  
**Proponent Address:** 106 Westhunt Drive, Carp Ontario, K0A 1L0  
**Comment Period:**  
**URL:**

**Decision Posted:**  
**Exception Posted:**  
**Section:**  
**Act 1:**  
**Act 2:**  
**Site Location Map:**

**Site Location Details:**

Lot 6, Conc. 2 CITY OF OTTAWA

---

**Site:** **Taggart Construction Limited**  
**Mobile Facility Ottawa Ontario Ottawa ON**

**Database:**  
**EBR**

**EBR Registry No:** IA07E0165  
**Ministry Ref No:** 8556-6XWUA3  
**Notice Type:** Instrument Decision  
**Notice Stage:**  
**Notice Date:** December 09, 2008  
**Proposal Date:** January 30, 2007  
**Year:** 2007  
**Decision Posted:**  
**Exception Posted:**  
**Section:**  
**Act 1:**  
**Act 2:**  
**Site Location Map:**  
**Instrument Type:** (EPA s. 9) - Approval for discharge into the natural environment other than water (i.e. Air)  
**Off Instrument Name:**  
**Posted By:**  
**Company Name:** Taggart Construction Limited  
**Site Address:**  
**Location Other:**  
**Proponent Name:**  
**Proponent Address:** 3187 Albion Rd S, Ottawa Ontario, K1V 8Y3  
**Comment Period:**  
**URL:**

**Site Location Details:**

Mobile Facility Ottawa Ontario Ottawa

**Site:** **Taggart Construction Limited**  
**Mobile Facility Ottawa ON K1V 8Y3**

**Database:**  
**ECA**

**Approval No:** 0636-7KEL2F  
**Approval Date:** 2008-11-19  
**Status:** Approved  
**Record Type:** ECA  
**Link Source:** IDS  
**SWP Area Name:**  
**Approval Type:** ECA-AIR  
**Project Type:** AIR  
**Business Name:** Taggart Construction Limited  
**Address:** Mobile Facility  
**Full Address:**  
**Full PDF Link:** <https://www.accessenvironment.ene.gov.on.ca/instruments/8556-6XWUA3-14.pdf>

**MOE District:**  
**City:**  
**Longitude:**  
**Latitude:**  
**Geometry X:**  
**Geometry Y:**

**Site:** **City of Ottawa**  
**Riverside Dr Lot 6, Concession 2 RF Ottawa ON K1P 1J1**

**Database:**  
**ECA**

**Approval No:** 1781-7JHSN7  
**Approval Date:** 2008-09-16  
**Status:** Approved  
**Record Type:** ECA  
**Link Source:** IDS  
**SWP Area Name:**  
**Approval Type:** ECA-MUNICIPAL AND PRIVATE SEWAGE WORKS  
**Project Type:** MUNICIPAL AND PRIVATE SEWAGE WORKS  
**Business Name:** City of Ottawa  
**Address:** Riverside Dr Lot 6, Concession 2 RF  
**Full Address:**  
**Full PDF Link:** <https://www.accessenvironment.ene.gov.on.ca/instruments/0353-7JDNXL-14.pdf>

**MOE District:**  
**City:**  
**Longitude:**  
**Latitude:**  
**Geometry X:**  
**Geometry Y:**

**Site:** **City of Ottawa**  
**Innes Rd., from Page Rd. to Tenth Line Rd. Ottawa ON K2G 6J8**

**Database:**  
**ECA**

**Approval No:** 9419-63DR5G  
**Approval Date:** 2004-08-03  
**Status:** Revoked and/or Replaced  
**Record Type:** ECA  
**Link Source:** IDS  
**SWP Area Name:**  
**Approval Type:** ECA-MUNICIPAL AND PRIVATE SEWAGE WORKS

**MOE District:**  
**City:**  
**Longitude:**  
**Latitude:**  
**Geometry X:**  
**Geometry Y:**

**Project Type:** MUNICIPAL AND PRIVATE SEWAGE WORKS  
**Business Name:** City of Ottawa  
**Address:** Innes Rd., from Page Rd. to Tenth Line Rd.  
**Full Address:**  
**Full PDF Link:** <https://www.accessenvironment.ene.gov.on.ca/instruments/5870-63CRN6-14.pdf>

---

**Site:** *City of Ottawa*  
*Riverside Dr Lot 6, Concession 2 RF Ottawa ON K1P 1J1*

**Database:**  
[ECA](#)

**Approval No:** 7888-7KLKTM  
**Approval Date:** 2008-10-22  
**Status:** Approved  
**Record Type:** ECA  
**Link Source:** IDS  
**SWP Area Name:**  
**Approval Type:** ECA-MUNICIPAL AND PRIVATE SEWAGE WORKS  
**Project Type:** MUNICIPAL AND PRIVATE SEWAGE WORKS  
**Business Name:** City of Ottawa  
**Address:** Riverside Dr Lot 6, Concession 2 RF  
**Full Address:**  
**Full PDF Link:** <https://www.accessenvironment.ene.gov.on.ca/instruments/1431-7JDP8Q-14.pdf>

**MOE District:**  
**City:**  
**Longitude:**  
**Latitude:**  
**Geometry X:**  
**Geometry Y:**

---

**Site:** *City of Ottawa*  
*Innes Rd., from Page Rd. to Tenth Line Rd. Ottawa ON K2G 6J8*

**Database:**  
[ECA](#)

**Approval No:** 5266-64SP8E  
**Approval Date:** 2004-09-14  
**Status:** Approved  
**Record Type:** ECA  
**Link Source:** IDS  
**SWP Area Name:**  
**Approval Type:** ECA-MUNICIPAL AND PRIVATE SEWAGE WORKS  
**Project Type:** MUNICIPAL AND PRIVATE SEWAGE WORKS  
**Business Name:** City of Ottawa  
**Address:** Innes Rd., from Page Rd. to Tenth Line Rd.  
**Full Address:**  
**Full PDF Link:** <https://www.accessenvironment.ene.gov.on.ca/instruments/4858-64GKS5-14.pdf>

**MOE District:**  
**City:**  
**Longitude:**  
**Latitude:**  
**Geometry X:**  
**Geometry Y:**

---

**Site:** *City of Ottawa*  
*Innes Rd., from Page Rd. to Tenth Line Rd. Ottawa ON K2G 6J8*

**Database:**  
[ECA](#)

**Approval No:** 3734-63DRJL  
**Approval Date:** 2004-08-03  
**Status:** Approved  
**Record Type:** ECA  
**Link Source:** IDS  
**SWP Area Name:**  
**Approval Type:** ECA-Municipal Drinking Water Systems  
**Project Type:** Municipal Drinking Water Systems  
**Business Name:** City of Ottawa  
**Address:** Innes Rd., from Page Rd. to Tenth Line Rd.  
**Full Address:**  
**Full PDF Link:**

**MOE District:**  
**City:**  
**Longitude:**  
**Latitude:**  
**Geometry X:**  
**Geometry Y:**

---

**Site:** *Longwood Building Corporation*  
*Part of Lot 6 in the Gore Concession between Concessions 2 & 3, Rideau Front Ottawa ON K1J 9H8*

**Database:**  
[ECA](#)

**Approval No:** 7831-6FARGB  
**Approval Date:** 2005-08-26  
**Status:** Revoked and/or Replaced  
**Record Type:** ECA  
**Link Source:** IDS  
**SWP Area Name:**

**MOE District:**  
**City:**  
**Longitude:**  
**Latitude:**  
**Geometry X:**  
**Geometry Y:**

**Approval Type:** ECA-MUNICIPAL AND PRIVATE SEWAGE WORKS  
**Project Type:** MUNICIPAL AND PRIVATE SEWAGE WORKS  
**Business Name:** Longwood Building Corporation  
**Address:** Part of Lot 6 in the Gore Concession between Concessions 2 & 3, Rideau Front  
**Full Address:**  
**Full PDF Link:** <https://www.accessenvironment.ene.gov.on.ca/instruments/9514-6ENNP8-14.pdf>

---

**Site:** *Taggart Construction Limited*  
*Hillside Gdns Long Island, Hartwell, Driscoll, Hillcrest, McLean, Claire, Jean Park, Irene, George McLean Pk., W. River, School Easement Ottawa ON K1V 8Y3* **Database:** *ECA*

**Approval No:** 7701-7PURU5 **MOE District:**  
**Approval Date:** 2009-03-20 **City:**  
**Status:** Approved **Longitude:**  
**Record Type:** ECA **Latitude:**  
**Link Source:** IDS **Geometry X:**  
**SWP Area Name:** **Geometry Y:**  
**Approval Type:** ECA-INDUSTRIAL SEWAGE WORKS  
**Project Type:** INDUSTRIAL SEWAGE WORKS  
**Business Name:** Taggart Construction Limited  
**Address:** Hillside Gdns Long Island, Hartwell, Driscoll, Hillcrest, McLean, Claire, Jean Park, Irene, George McLean Pk., W. River, School Easement  
**Full Address:**  
**Full PDF Link:** <https://www.accessenvironment.ene.gov.on.ca/instruments/0373-7P8SKS-14.pdf>

---

**Site:** *Taggart Construction Limited*  
*Closest accessible street is the south end of Kelly Farm Dr. Ottawa ON* **Database:** *SPL*

**Ref No:** 7527-82RKD5 **Discharger Report:**  
**Site No:** **Material Group:**  
**Incident Dt:** **Health/Env Conseq:**  
**Year:** **Client Type:**  
**Incident Cause:** Discharge Or Bypass To A Watercourse **Sector Type:** Other  
**Incident Event:** **Agency Involved:**  
**Contaminant Code:** 99 **Nearest Watercourse:**  
**Contaminant Name:** SILT **Site Address:**  
**Contaminant Limit 1:** **Site District Office:**  
**Contam Limit Freq 1:** **Site Postal Code:**  
**Contaminant UN No 1:** **Site Region:**  
**Environment Impact:** Not Anticipated **Site Municipality:**  
**Nature of Impact:** Surface Water Pollution **Site Lot:**  
**Receiving Medium:** **Site Conc:**  
**Receiving Env:** **Northing:**  
**MOE Response:** Planned Field Response **Easting:**  
**Dt MOE Arvl on Scn:** 2/17/2010 **Site Geo Ref Accu:**  
**MOE Reported Dt:** 2/17/2010 **Site Map Datum:**  
**Dt Document Closed:** **SAC Action Class:** Watercourse Spills  
**Incident Reason:** Spill **Source Type:**  
**Site Name:** Field adjacent to Findlay Creek<UNOFFICIAL>  
**Site County/District:**  
**Site Geo Ref Meth:**  
**Incident Summary:** Taggart Construction: Silt spill to Findlay Creek.  
**Contaminant Qty:** 0 other - see incident description

---

**Site:** *Taggart Construction Limited*  
*Ottawa ON* **Database:** *SPL*

**Ref No:** 7584-BB3KRQ **Discharger Report:**  
**Site No:** NA **Material Group:**  
**Incident Dt:** 4/4/2019 **Health/Env Conseq:**  
**Year:** **Client Type:** Corporation  
**Incident Cause:** **Sector Type:**  
**Incident Event:** **Agency Involved:**  
**Contaminant Code:** **Nearest Watercourse:**  
**Contaminant Name:** **Site Address:**

<b>Contaminant Limit 1:</b>		<b>Site District Office:</b>	Ottawa
<b>Contam Limit Freq 1:</b>		<b>Site Postal Code:</b>	
<b>Contaminant UN No 1:</b>		<b>Site Region:</b>	Eastern
<b>Environment Impact:</b>		<b>Site Municipality:</b>	Ottawa
<b>Nature of Impact:</b>		<b>Site Lot:</b>	
<b>Receiving Medium:</b>		<b>Site Conc:</b>	
<b>Receiving Env:</b>		<b>Northing:</b>	
<b>MOE Response:</b>		<b>Easting:</b>	
<b>Dt MOE Arvl on Scn:</b>		<b>Site Geo Ref Accu:</b>	
<b>MOE Reported Dt:</b>	4/9/2019	<b>Site Map Datum:</b>	
<b>Dt Document Closed:</b>		<b>SAC Action Class:</b>	
<b>Incident Reason:</b>		<b>Source Type:</b>	
<b>Site Name:</b>	1896 John Quinn rd, Metcalfe<UNOFFICIAL>		
<b>Site County/District:</b>			
<b>Site Geo Ref Meth:</b>			
<b>Incident Summary:</b>	Mobile Crusher Relocation - 2019		
<b>Contaminant Qty:</b>			

**Site:** City of Ottawa and Page Road Ottawa ON **Database:**  
SPL

<b>Ref No:</b>	5674-9XVE8G	<b>Discharger Report:</b>	
<b>Site No:</b>	NA	<b>Material Group:</b>	
<b>Incident Dt:</b>	6/27/2015	<b>Health/Env Conseq:</b>	
<b>Year:</b>		<b>Client Type:</b>	
<b>Incident Cause:</b>	Overflow/Surcharge	<b>Sector Type:</b>	
<b>Incident Event:</b>		<b>Agency Involved:</b>	
<b>Contaminant Code:</b>	44	<b>Nearest Watercourse:</b>	
<b>Contaminant Name:</b>	SEWAGE,RAW UNCHLORINATED	<b>Site Address:</b>	and Page Road
<b>Contaminant Limit 1:</b>		<b>Site District Office:</b>	
<b>Contam Limit Freq 1:</b>		<b>Site Postal Code:</b>	
<b>Contaminant UN No 1:</b>		<b>Site Region:</b>	
<b>Environment Impact:</b>		<b>Site Municipality:</b>	Ottawa
<b>Nature of Impact:</b>	Land; Surface Water	<b>Site Lot:</b>	
<b>Receiving Medium:</b>		<b>Site Conc:</b>	
<b>Receiving Env:</b>		<b>Northing:</b>	5031192
<b>MOE Response:</b>	N	<b>Easting:</b>	460088
<b>Dt MOE Arvl on Scn:</b>		<b>Site Geo Ref Accu:</b>	
<b>MOE Reported Dt:</b>	6/27/2015	<b>Site Map Datum:</b>	
<b>Dt Document Closed:</b>		<b>SAC Action Class:</b>	Land Spills
<b>Incident Reason:</b>	Blockage	<b>Source Type:</b>	
<b>Site Name:</b>	Renaud Road <UNOFFICIAL>		
<b>Site County/District:</b>			
<b>Site Geo Ref Meth:</b>			
<b>Incident Summary:</b>	Ottawa manhole blockage, raw sewage to roadway/ditch		
<b>Contaminant Qty:</b>	74 m <sup>3</sup>		

**Site:** Taggart Construction Limited Findlay Creek Subdivision Ottawa ON **Database:**  
SPL

<b>Ref No:</b>	4066-82SU3T	<b>Discharger Report:</b>	
<b>Site No:</b>		<b>Material Group:</b>	
<b>Incident Dt:</b>		<b>Health/Env Conseq:</b>	
<b>Year:</b>		<b>Client Type:</b>	
<b>Incident Cause:</b>	Discharge Or Bypass To A Watercourse	<b>Sector Type:</b>	
<b>Incident Event:</b>		<b>Agency Involved:</b>	
<b>Contaminant Code:</b>	43	<b>Nearest Watercourse:</b>	
<b>Contaminant Name:</b>	SEDIMENT(SUSPENDED SOLIDS/ SAND/ SILT)	<b>Site Address:</b>	
<b>Contaminant Limit 1:</b>		<b>Site District Office:</b>	
<b>Contam Limit Freq 1:</b>		<b>Site Postal Code:</b>	
<b>Contaminant UN No 1:</b>		<b>Site Region:</b>	
<b>Environment Impact:</b>	Confirmed	<b>Site Municipality:</b>	
<b>Nature of Impact:</b>	Surface Water Pollution	<b>Site Lot:</b>	
<b>Receiving Medium:</b>		<b>Site Conc:</b>	
<b>Receiving Env:</b>		<b>Northing:</b>	
<b>MOE Response:</b>	Planned Field Response	<b>Easting:</b>	



**Dt MOE Arvl on Scn:** 2/19/2010  
**MOE Reported Dt:** 2/18/2010  
**Dt Document Closed:**

**Site Geo Ref Accu:**  
**Site Map Datum:**  
**SAC Action Class:**

Environment Canada - Spills at Federal  
Facilities & Spills of National Interest

**Incident Reason:** Overstress/Pressure - Any form of overloading  
wherein the design strength of the container  
was exceeded

**Source Type:**

**Site Name:** Findlay Creek<UNOFFICIAL>

**Site County/District:**

**Site Geo Ref Meth:**

**Incident Summary:** Taggart Construction: sediment to Findlay Creek

**Contaminant Qty:** 90 min (duration)

---

**Site:** **Taggart Construction Limited**  
**Field adjacent to Findlay Creek<UNOFFICIAL> Ottawa ON**

**Database:**  
**SPL**

**Ref No:** 5017-82RTMZ

**Site No:**

**Incident Dt:**

**Year:**

**Incident Cause:**

**Incident Event:**

**Contaminant Code:** 99

**Contaminant Name:** SILT

**Contaminant Limit 1:**

**Contam Limit Freq 1:**

**Contaminant UN No 1:**

**Environment Impact:** Not Anticipated

**Nature of Impact:** Surface Water Pollution

**Receiving Medium:**

**Receiving Env:**

**MOE Response:** Planned Field Response

**Dt MOE Arvl on Scn:** 2/18/2010

**MOE Reported Dt:** 2/17/2010

**Dt Document Closed:**

**Incident Reason:**

**Site Name:** Field adjacent to Findlay Creek<UNOFFICIAL>

**Site County/District:**

**Site Geo Ref Meth:**

**Incident Summary:** Taggart Construction: silt to Findlay Creek

**Contaminant Qty:** 0 other - see incident description

**Discharger Report:**

**Material Group:**

**Health/Env Conseq:**

**Client Type:**

**Sector Type:** Other

**Agency Involved:**

**Nearest Watercourse:**

**Site Address:**

**Site District Office:**

**Site Postal Code:**

**Site Region:**

**Site Municipality:**

**Site Lot:**

**Site Conc:**

**Northing:**

**Easting:**

**Site Geo Ref Accu:**

**Site Map Datum:**

**SAC Action Class:** Watercourse Spills

**Source Type:**

---

**Site:** **lot 5 con 2 ON**

**Database:**  
**WWIS**

**Well ID:** 7365220

**Construction Date:**

**Primary Water Use:**

**Sec. Water Use:**

**Final Well Status:**

**Water Type:**

**Casing Material:**

**Audit No:** Z338400

**Tag:** A296207

**Construction Method:**

**Elevation (m):**

**Elevation Reliability:**

**Depth to Bedrock:**

**Well Depth:**

**Overburden/Bedrock:**

**Pump Rate:**

**Static Water Level:**

**Flowing (Y/N):**

**Flow Rate:**

**Clear/Cloudy:**

**Data Entry Status:** Yes

**Data Src:**

**Date Received:** 8/14/2020

**Selected Flag:** True

**Abandonment Rec:**

**Contractor:** 7241

**Form Version:** 7

**Owner:**

**Street Name:**

**County:** OTTAWA

**Municipality:** GLOUCESTER TOWNSHIP

**Site Info:**

**Lot:** 005

**Concession:** 02

**Concession Name:** OF

**Easting NAD83:**

**Northing NAD83:**

**Zone:**

**UTM Reliability:**

**Bore Hole Information**

**Bore Hole ID:** 1008444783  
**DP2BR:**  
**Spatial Status:**  
**Code OB:**  
**Code OB Desc:**  
**Open Hole:**  
**Cluster Kind:**  
**Date Completed:** 19-Jun-2020 00:00:00  
**Remarks:**  
**Elevrc Desc:**  
**Location Source Date:**  
**Improvement Location Source:**  
**Improvement Location Method:**  
**Source Revision Comment:**  
**Supplier Comment:**

**Elevation:**  
**Elevrc:**  
**Zone:** 18  
**East83:** 458794.00  
**North83:** 5032791.00  
**Org CS:** UTM83  
**UTMRC:** 4  
**UTMRC Desc:** margin of error : 30 m - 100 m  
**Location Method:** wwr

**Site:** lot 5 con 2 ON

**Database:**  
WWIS

**Well ID:** 7365221  
**Construction Date:**  
**Primary Water Use:**  
**Sec. Water Use:**  
**Final Well Status:**  
**Water Type:**  
**Casing Material:**  
**Audit No:** Z338399  
**Tag:** A296206  
**Construction Method:**  
**Elevation (m):**  
**Elevation Reliability:**  
**Depth to Bedrock:**  
**Well Depth:**  
**Overburden/Bedrock:**  
**Pump Rate:**  
**Static Water Level:**  
**Flowing (Y/N):**  
**Flow Rate:**  
**Clear/Cloudy:**

**Data Entry Status:** Yes  
**Data Src:**  
**Date Received:** 8/14/2020  
**Selected Flag:** True  
**Abandonment Rec:**  
**Contractor:** 7241  
**Form Version:** 7  
**Owner:**  
**Street Name:**  
**County:** OTTAWA  
**Municipality:** GLOUCESTER TOWNSHIP  
**Site Info:**  
**Lot:** 005  
**Concession:** 02  
**Concession Name:** OF  
**Easting NAD83:**  
**Northing NAD83:**  
**Zone:**  
**UTM Reliability:**

**Bore Hole Information**

**Bore Hole ID:** 1008444786  
**DP2BR:**  
**Spatial Status:**  
**Code OB:**  
**Code OB Desc:**  
**Open Hole:**  
**Cluster Kind:**  
**Date Completed:** 19-Jun-2020 00:00:00  
**Remarks:**  
**Elevrc Desc:**  
**Location Source Date:**  
**Improvement Location Source:**  
**Improvement Location Method:**  
**Source Revision Comment:**  
**Supplier Comment:**

**Elevation:**  
**Elevrc:**  
**Zone:** 18  
**East83:** 458840.00  
**North83:** 5032786.00  
**Org CS:** UTM83  
**UTMRC:** 4  
**UTMRC Desc:** margin of error : 30 m - 100 m  
**Location Method:** wwr

**Site:** lot 6 con 2 ON

**Database:**  
WWIS

**Well ID:** 1531588  
**Construction Date:**  
**Primary Water Use:** Domestic  
**Sec. Water Use:**  
**Final Well Status:** Water Supply

**Data Entry Status:**  
**Data Src:** 1  
**Date Received:** 11/10/2000  
**Selected Flag:** True  
**Abandonment Rec:**

**Water Type:**  
**Casing Material:**  
**Audit No:** 223352  
**Tag:**  
**Construction Method:**  
**Elevation (m):**  
**Elevation Reliability:**  
**Depth to Bedrock:**  
**Well Depth:**  
**Overburden/Bedrock:**  
**Pump Rate:**  
**Static Water Level:**  
**Flowing (Y/N):**  
**Flow Rate:**  
**Clear/Cloudy:**

**Contractor:** 6006  
**Form Version:** 1  
**Owner:**  
**Street Name:**  
**County:** OTTAWA  
**Municipality:** CUMBERLAND TOWNSHIP  
**Site Info:**  
**Lot:** 006  
**Concession:** 02  
**Concession Name:** OF  
**Easting NAD83:**  
**Northing NAD83:**  
**Zone:**  
**UTM Reliability:**

**Bore Hole Information**

**Bore Hole ID:** 10053122  
**DP2BR:**  
**Spatial Status:**  
**Code OB:** o  
**Code OB Desc:** Overburden  
**Open Hole:**  
**Cluster Kind:**  
**Date Completed:** 02-Oct-2000 00:00:00  
**Remarks:**  
**Elevrc Desc:**  
**Location Source Date:**  
**Improvement Location Source:**  
**Improvement Location Method:**  
**Source Revision Comment:**  
**Supplier Comment:**

**Elevation:**  
**Elevrc:**  
**Zone:** 18  
**East83:**  
**North83:**  
**Org CS:**  
**UTMRC:** 9  
**UTMRC Desc:** unknown UTM  
**Location Method:** na

**Overburden and Bedrock**

**Materials Interval**

**Formation ID:** 931078942  
**Layer:** 1  
**Color:** 5  
**General Color:** YELLOW  
**Mat1:** 28  
**Most Common Material:** SAND  
**Mat2:** 85  
**Mat2 Desc:** SOFT  
**Mat3:**  
**Mat3 Desc:**  
**Formation Top Depth:** 0.0  
**Formation End Depth:** 12.0  
**Formation End Depth UOM:** ft

**Overburden and Bedrock**

**Materials Interval**

**Formation ID:** 931078943  
**Layer:** 2  
**Color:** 2  
**General Color:** GREY  
**Mat1:** 05  
**Most Common Material:** CLAY  
**Mat2:** 28  
**Mat2 Desc:** SAND  
**Mat3:** 85  
**Mat3 Desc:** SOFT  
**Formation Top Depth:** 12.0  
**Formation End Depth:** 80.0  
**Formation End Depth UOM:** ft

**Overburden and Bedrock  
Materials Interval**

**Formation ID:** 931078944  
**Layer:** 3  
**Color:** 2  
**General Color:** GREY  
**Mat1:** 11  
**Most Common Material:** GRAVEL  
**Mat2:** 85  
**Mat2 Desc:** SOFT  
**Mat3:**  
**Mat3 Desc:**  
**Formation Top Depth:** 80.0  
**Formation End Depth:** 90.0  
**Formation End Depth UOM:** ft

**Annular Space/Abandonment  
Sealing Record**

**Plug ID:** 933116757  
**Layer:** 1  
**Plug From:** 0  
**Plug To:** 20  
**Plug Depth UOM:** ft

**Method of Construction & Well  
Use**

**Method Construction ID:** 961531588  
**Method Construction Code:** 4  
**Method Construction:** Rotary (Air)  
**Other Method Construction:**

**Pipe Information**

**Pipe ID:** 10601692  
**Casing No:** 1  
**Comment:**  
**Alt Name:**

**Construction Record - Casing**

**Casing ID:** 930093032  
**Layer:** 1  
**Material:** 1  
**Open Hole or Material:** STEEL  
**Depth From:**  
**Depth To:**  
**Casing Diameter:** 6  
**Casing Diameter UOM:** inch  
**Casing Depth UOM:** ft

**Results of Well Yield Testing**

**Pump Test ID:** 991531588  
**Pump Set At:**  
**Static Level:** 30.0  
**Final Level After Pumping:** 30.0  
**Recommended Pump Depth:** 80.0  
**Pumping Rate:** 12.0  
**Flowing Rate:**  
**Recommended Pump Rate:** 10.0  
**Levels UOM:** ft

**Rate UOM:** GPM  
**Water State After Test Code:** 2  
**Water State After Test:** CLOUDY  
**Pumping Test Method:** 1  
**Pumping Duration HR:** 1  
**Pumping Duration MIN:** 0  
**Flowing:** No

**Draw Down & Recovery**

**Pump Test Detail ID:** 934915029  
**Test Type:** Recovery  
**Test Duration:** 60  
**Test Level:** 30.0  
**Test Level UOM:** ft

**Draw Down & Recovery**

**Pump Test Detail ID:** 934114004  
**Test Type:** Recovery  
**Test Duration:** 15  
**Test Level:** 30.0  
**Test Level UOM:** ft

**Draw Down & Recovery**

**Pump Test Detail ID:** 934397620  
**Test Type:** Recovery  
**Test Duration:** 30  
**Test Level:** 30.0  
**Test Level UOM:** ft

**Draw Down & Recovery**

**Pump Test Detail ID:** 934658138  
**Test Type:** Recovery  
**Test Duration:** 45  
**Test Level:** 30.0  
**Test Level UOM:** ft

**Water Details**

**Water ID:** 933492104  
**Layer:** 1  
**Kind Code:** 1  
**Kind:** FRESH  
**Water Found Depth:** 90.0  
**Water Found Depth UOM:** ft

## Appendix: Database Descriptions

Environmental Risk Information Services (ERIS) can search the following databases. The extent of historical information varies with each database and current information is determined by what is publicly available to ERIS at the time of update. **Note:** Databases denoted with " \* " indicates that the database will no longer be updated. See the individual database description for more information.

### **Abandoned Aggregate Inventory:**

Provincial

[AAGR](#)

The MAAP Program maintains a database of abandoned pits and quarries. Please note that the database is only referenced by lot and concession and city/town location. The database provides information regarding the location, type, size, land use, status and general comments.\*

**Government Publication Date: Sept 2002\***

### **Aggregate Inventory:**

Provincial

[AGR](#)

The Ontario Ministry of Natural Resources maintains a database of all active pits and quarries. The database provides information regarding the registered owner/operator, location name, operation type, approval type, and maximum annual tonnage.

**Government Publication Date: Up to Sep 2020**

### **Abandoned Mine Information System:**

Provincial

[AMIS](#)

The Abandoned Mines Information System contains data on known abandoned and inactive mines located on both Crown and privately held lands. The information was provided by the Ministry of Northern Development and Mines (MNDM), with the following disclaimer: "the database provided has been compiled from various sources, and the Ministry of Northern Development and Mines makes no representation and takes no responsibility that such information is accurate, current or complete". Reported information includes official mine name, status, background information, mine start/end date, primary commodity, mine features, hazards and remediation.

**Government Publication Date: 1800-Oct 2018**

### **Anderson's Waste Disposal Sites:**

Private

[ANDR](#)

The information provided in this database was collected by examining various historical documents which aimed to characterize the likely position of former waste disposal sites from 1860 to present. The research initiative behind the creation of this database was to identify those sites that are missing from the Ontario MOE Waste Disposal Site Inventory, as well as to provide revisions and corrections to the positions and descriptions of sites currently listed in the MOE inventory. In addition to historic waste disposal facilities, the database also identifies certain auto wreckers and scrap yards that have been extrapolated from documentary sources. Please note that the data is not warranted to be complete, exhaustive or authoritative. The information was collected for research purposes only.

**Government Publication Date: 1860s-Present**

### **Aboveground Storage Tanks:**

Provincial

[AST](#)

Historical listing of aboveground storage tanks made available by the Department of Natural Resources and Forestry. Includes tanks used to hold water or petroleum. This dataset has been retired as of September 25, 2014 and will no longer be updated.

**Government Publication Date: May 31, 2014**

### **Automobile Wrecking & Supplies:**

Private

[AUWR](#)

This database provides an inventory of known locations that are involved in the scrap metal, automobile wrecking/recycling, and automobile parts & supplies industry. Information is provided on the company name, location and business type.

**Government Publication Date: 1999-Dec 31, 2020**

### **Borehole:**

Provincial

[BORE](#)

A borehole is the generalized term for any narrow shaft drilled in the ground, either vertically or horizontally. The information here includes geotechnical investigations or environmental site assessments, mineral exploration, or as a pilot hole for installing piers or underground utilities. Information is from many sources such as the Ministry of Transportation (MTO) boreholes from engineering reports and projects from the 1950 to 1990's in Southern Ontario. Boreholes from the Ontario Geological Survey (OGS) including The Urban Geology Analysis Information System (UGAIS) and the York Peel Durham Toronto (YPDT) database of the Conservation Authority Moraine Coalition. This database will include fields such as location, stratigraphy, depth, elevation, year drilled, etc. For all water well data or oil and gas well data for Ontario please refer to WWIS and OOGW.

**Government Publication Date: 1875-Jul 2018**

**Certificates of Approval:**

Provincial CA

This database contains the following types of approvals: Air & Noise, Industrial Sewage, Municipal & Private Sewage, Waste Management Systems and Renewable Energy Approvals. The MOE in Ontario states that any facility that releases emissions to the atmosphere, discharges contaminants to ground or surface water, provides potable water supplies, or stores, transports or disposes of waste, must have a Certificate of Approval before it can operate lawfully. Fields include approval number, business name, address, approval date, approval type and status. This database will no longer be updated, as CofA's have been replaced by either Environmental Activity and Sector Registry (EASR) or Environmental Compliance Approval (ECA). Please refer to those individual databases for any information after Oct.31, 2011.

**Government Publication Date: 1985-Oct 30, 2011\***

**Dry Cleaning Facilities:**

Federal CDRY

List of dry cleaning facilities made available by Environment and Climate Change Canada. Environment and Climate Change Canada's Tetrachloroethylene (Use in Dry Cleaning and Reporting Requirements) Regulations (SOR/2003-79) are intended to reduce releases of tetrachloroethylene to the environment from dry cleaning facilities.

**Government Publication Date: Jan 2004-Dec 2018**

**Commercial Fuel Oil Tanks:**

Provincial CFOT

Locations of commercial underground fuel oil tanks. This is not a comprehensive or complete inventory of commercial fuel tanks in the province; this listing is a copy of records of registered commercial underground fuel oil tanks obtained under Access to Public Information.

Note that the following types of tanks do not require registration: waste oil tanks in apartments, office buildings, residences, etc.; aboveground gas or diesel tanks. Records are not verified for accuracy or completeness.

**Government Publication Date: May 31, 2021**

**Chemical Manufacturers and Distributors:**

Private CHEM

This database includes information from both a one time study conducted in 1992 and private source and is a listing of facilities that manufacture or distribute chemicals. The production of these chemical substances may involve one or more chemical reactions and/or chemical separation processes (i.e. fractionation, solvent extraction, crystallization, etc.).

**Government Publication Date: 1999-Jan 31, 2020**

**Chemical Register:**

Private CHM

This database includes a listing of locations of facilities within the Province or Territory that either manufacture and/or distributes chemicals.

**Government Publication Date: 1999-Dec 31, 2020**

**Compressed Natural Gas Stations:**

Private CNG

Canada has a network of public access compressed natural gas (CNG) refuelling stations. These stations dispense natural gas in compressed form at 3,000 pounds per square inch (psi), the pressure which is allowed within the current Canadian codes and standards. The majority of natural gas refuelling is located at existing retail gasoline that have a separate refuelling island for natural gas. This list of stations is made available by the Canadian Natural Gas Vehicle Alliance.

**Government Publication Date: Dec 2012 -Apr 2021**

**Inventory of Coal Gasification Plants and Coal Tar Sites:**

Provincial COAL

This inventory includes both the "Inventory of Coal Gasification Plant Waste Sites in Ontario-April 1987" and the Inventory of Industrial Sites Producing or Using Coal Tar and Related Tars in Ontario-November 1988) collected by the MOE. It identifies industrial sites that produced and continue to produce or use coal tar and other related tars. Detailed information is available and includes: facility type, size, land use, information on adjoining properties, soil condition, site operators/occupants, site description, potential environmental impacts and historic maps available. This was a one-time inventory.\*

**Government Publication Date: Apr 1987 and Nov 1988\***

**Compliance and Convictions:**

Provincial CONV

This database summarizes the fines and convictions handed down by the Ontario courts beginning in 1989. Companies and individuals named here have been found guilty of environmental offenses in Ontario courts of law.

**Government Publication Date: 1989-Nov 2020**

**Certificates of Property Use:**

Provincial CPU

This is a subset taken from Ontario's Environmental Registry (EBR) database. It will include all CPU's on the registry such as (EPA s. 168.6) - Certificate of Property Use.

**Government Publication Date: 1994- Jun 30, 2021**

**Drill Hole Database:**

Provincial [DRL](#)

The Ontario Drill Hole Database contains information on more than 113,000 percussion, overburden, sonic and diamond drill holes from assessment files on record with the department of Mines and Minerals. Please note that limited data is available for southern Ontario, as it was the last area to be completed. The database was created when surveys submitted to the Ministry were converted in the Assessment File Research Image Database (AFRI) project. However, the degree of accuracy (coordinates) as to the exact location of drill holes is dependent upon the source document submitted to the MNDM. Levels of accuracy used to locate holes are: centering on the mining claim; a sketch of the mining claim; a 1:50,000 map; a detailed company map; or from submitted a "Report of Work".

**Government Publication Date: 1886 - Sep 2020**

**Delisted Fuel Tanks:**

Provincial [DTNK](#)

List of fuel storage tank sites that were once found in - and have since been removed from - the list of fuel storage tanks made available by the regulatory agency under Access to Public Information.

**Government Publication Date: May 31, 2021**

**Environmental Activity and Sector Registry:**

Provincial [EASR](#)

On October 31, 2011, a smarter, faster environmental approvals system came into effect in Ontario. The EASR allows businesses to register certain activities with the ministry, rather than apply for an approval. The registry is available for common systems and processes, to which preset rules of operation can be applied. The EASR is currently available for: heating systems, standby power systems and automotive refinishing. Businesses whose activities aren't subject to the EASR may apply for an ECA (Environmental Compliance Approval), Please see our ECA database.

**Government Publication Date: Oct 2011- Jun 30, 2021**

**Environmental Registry:**

Provincial [EBR](#)

The Environmental Registry lists proposals, decisions and exceptions regarding policies, Acts, instruments, or regulations that could significantly affect the environment. Through the Registry, thirteen provincial ministries notify the public of upcoming proposals and invite their comments. For example, if a local business is requesting a permit, license, or certificate of approval to release substances into the air or water; these are notified on the registry. Data includes: Approval for discharge into the natural environment other than water (i.e. Air) - EPA s. 9, Approval for sewage works - OWRA s. 53(1), and EPA s. 27 - Approval for a waste disposal site. For information regarding Permit to Take Water (PTTW), Certificate of Property Use (CPU) and (ORD) Orders please refer to those individual databases.

**Government Publication Date: 1994- Jun 30, 2021**

**Environmental Compliance Approval:**

Provincial [ECA](#)

On October 31, 2011, a smarter, faster environmental approvals system came into effect in Ontario. In the past, a business had to apply for multiple approvals (known as certificates of approval) for individual processes and pieces of equipment. Today, a business either registers itself, or applies for a single approval, depending on the types of activities it conducts. Businesses whose activities aren't subject to the EASR may apply for an ECA. A single ECA addresses all of a business's emissions, discharges and wastes. Separate approvals for air, noise and waste are no longer required. This database will also include Renewable Energy Approvals. For certificates of approval prior to Nov 1st, 2011, please refer to the CA database. For all Waste Disposal Sites please refer to the WDS database.

**Government Publication Date: Oct 2011- Jun 30, 2021**

**Environmental Effects Monitoring:**

Federal [EEM](#)

The Environmental Effects Monitoring program assesses the effects of effluent from industrial or other sources on fish, fish habitat and human usage of fisheries resources. Since 1992, pulp and paper mills have been required to conduct EEM studies under the Pulp and Paper Effluent Regulations. This database provides information on the mill name, geographical location and sub-lethal toxicity data.

**Government Publication Date: 1992-2007\***

**ERIS Historical Searches:**

Private [EHS](#)

ERIS has compiled a database of all environmental risk reports completed since March 1999. Available fields for this database include: site location, date of report, type of report, and search radius. As per all other databases, the ERIS database can be referenced on both the map and "Statistical Profile" page.

**Government Publication Date: 1999-Jun 30, 2021**

**Environmental Issues Inventory System:**

Federal [EIIS](#)

The Environmental Issues Inventory System was developed through the implementation of the Environmental Issues and Remediation Plan. This plan was established to determine the location and severity of contaminated sites on inhabited First Nation reserves, and where necessary, to remediate those that posed a risk to health and safety; and to prevent future environmental problems. The EIIS provides information on the reserve under investigation, inventory number, name of site, environmental issue, site action (Remediation, Site Assessment), and date investigation completed.

**Government Publication Date: 1992-2001\***



**Emergency Management Historical Event:**

Provincial **EMHE**

List of locations of historical occurrences of emergency events, including those assigned to the Ministry of Natural Resources by Order-In-Council (OIC) under the Emergency Management and Civil Protection Act, as well as events where MNR provided requested emergency response assistance. Many of these events will have involved community evacuations, significant structural loss, and/or involvement of MNR emergency response staff. These events fall into one of ten (10) type categories: Dam Failure; Drought / Low Water; Erosion; Flood; Forest Fire; Soil and Bedrock Instability; Petroleum Resource Center Event, EMO Requested Assistance, Continuity of Operations Event, Other Requested Assistance. EMHE record details are reproduced by ERIS under License with the Ontario Ministry of Natural Resources © Queen's Printer for Ontario, 2017.

**Government Publication Date: Dec 31, 2016**

**Environmental Penalty Annual Report:**

Provincial **EPAR**

This database contains data from Ontario's annual environmental penalty report published by the Ministry of the Environment and Climate Change. These reports provide information on environmental penalties for land / water violations issued to companies in one of the nine industrial sectors covered by the Municipal Industrial Strategy for Abatement (MISA) regulations.

**Government Publication Date: Jan 1, 2011 - Dec 31, 2020**

**List of Expired Fuels Safety Facilities:**

Provincial **EXP**

List of facilities and tanks for which there was once a fuel registration. This is not a comprehensive or complete inventory of expired tanks/tank facilities in the province; this listing is a copy of previously registered tanks and facilities obtained under Access to Public Information. Includes private fuel outlets, bulk plants, fuel oil tanks, gasoline stations, marinas, propane filling stations, liquid fuel tanks, piping systems, etc; includes tanks which have been removed from the ground.

Notes: registration was not required for private fuel underground/aboveground storage tanks prior to January 1990, nor for furnace oil tanks prior to May 1, 2002; registration is not required for waste oil tanks in apartments, office buildings, residences, etc., or aboveground gas or diesel tanks. Records are not verified for accuracy or completeness.

**Government Publication Date: Jul 31, 2020**

**Federal Convictions:**

Federal **FCON**

Environment Canada maintains a database referred to as the "Environmental Registry" that details prosecutions under the Canadian Environmental Protection Act (CEPA) and the Fisheries Act (FA). Information is provided on the company name, location, charge date, offence and penalty.

**Government Publication Date: 1988-Jun 2007\***

**Contaminated Sites on Federal Land:**

Federal **FCS**

The Federal Contaminated Sites Inventory includes information on known federal contaminated sites under the custodianship of departments, agencies and consolidated Crown corporations as well as those that are being or have been investigated to determine whether they have contamination arising from past use that could pose a risk to human health or the environment. The inventory also includes non-federal contaminated sites for which the Government of Canada has accepted some or all financial responsibility. It does not include sites where contamination has been caused by, and which are under the control of, enterprise Crown corporations, private individuals, firms or other levels of government. Includes fire training sites and sites at which Per- and Polyfluoroalkyl Substances (PFAS) are a concern.

**Government Publication Date: Jun 2000-Apr 2021**

**Fisheries & Oceans Fuel Tanks:**

Federal **FOFT**

Fisheries & Oceans Canada maintains an inventory of aboveground & underground fuel storage tanks located on Fisheries & Oceans property or controlled by DFO. Our inventory provides information on the site name, location, tank owner, tank operator, facility type, storage tank location, tank contents & capacity, and date of tank installation.

**Government Publication Date: 1964-Sep 2019**

**Federal Identification Registry for Storage Tank Systems (FIRSTS):**

Federal **FRST**

A list of federally regulated Storage tanks from the Federal Identification Registry for Storage Tank Systems (FIRSTS). FIRSTS is Environment and Climate Change Canada's database of storage tank systems subject to the Storage Tank for Petroleum Products and Allied Petroleum Products Regulations. The main objective of the Regulations is to prevent soil and groundwater contamination from storage tank systems located on federal and aboriginal lands. Storage tank systems that do not have a valid identification number displayed in a readily visible location on or near the storage tank system may be refused product delivery.

**Government Publication Date: May 31, 2018**

**Fuel Storage Tank:**

Provincial **FST**

List of registered private and retail fuel storage tanks. This is not a comprehensive or complete inventory of private and retail fuel storage tanks in the province; this listing is a copy of registered private and retail fuel storage tanks, obtained under Access to Public Information.

Notes: registration was not required for private fuel underground/aboveground storage tanks prior to January 1990, nor for furnace oil tanks prior to May 1, 2002; registration is not required for waste oil tanks in apartments, office buildings, residences, etc., or aboveground gas or diesel tanks. Records are not verified for accuracy or completeness.

**Government Publication Date: Jul 31, 2020**

**Fuel Storage Tank - Historic:**

Provincial

[FSTH](#)

The Fuels Safety Branch of the Ontario Ministry of Consumer and Commercial Relations maintained a database of all registered private fuel storage tanks. Public records of private fuel storage tanks are only available since the registration became effective in September 1989. This information is now collected by the Technical Standards and Safety Authority.

**Government Publication Date: Pre-Jan 2010\***

**Ontario Regulation 347 Waste Generators Summary:**

Provincial

[GEN](#)

Regulation 347 of the Ontario EPA defines a waste generation site as any site, equipment and/or operation involved in the production, collection, handling and/or storage of regulated wastes. A generator of regulated waste is required to register the waste generation site and each waste produced, collected, handled, or stored at the site. This database contains the registration number, company name and address of registered generators including the types of hazardous wastes generated. It includes data on waste generating facilities such as: drycleaners, waste treatment and disposal facilities, machine shops, electric power distribution etc. This information is a summary of all years from 1986 including the most currently available data. Some records may contain, within the company name, the phrase "See & Use..." followed by a series of letters and numbers. This occurs when one company is amalgamated with or taken over by another registered company. The number listed as "See & Use", refers to the new ownership and the other identification number refers to the original ownership. This phrase serves as a link between the 2 companies until operations have been fully transferred.

**Government Publication Date: 1986-Apr 30, 2021**

**Greenhouse Gas Emissions from Large Facilities:**

Federal

[GHG](#)

List of greenhouse gas emissions from large facilities made available by Environment Canada. Greenhouse gas emissions in kilotonnes of carbon dioxide equivalents (kt CO2 eq).

**Government Publication Date: 2013-Dec 2019**

**TSSA Historic Incidents:**

Provincial

[HINC](#)

List of historic incidences of spills and leaks of diesel, fuel oil, gasoline, natural gas, propane, and hydrogen recorded by the TSSA in their previous incident tracking system. The TSSA's Fuels Safety Program administers the Technical Standards & Safety Act 2000, providing fuel-related safety services associated with the safe transportation, storage, handling and use of fuels such as gasoline, diesel, propane, natural gas and hydrogen. Under this Act, the TSSA regulates fuel suppliers, storage facilities, transport trucks, pipelines, contractors and equipment or appliances that use fuels. Records are not verified for accuracy or completeness. This is not a comprehensive or complete inventory of historical fuel spills and leaks in the province. This listing is a copy of the data captured at one moment in time and is hence limited by the record date provided here.

**Government Publication Date: 2006-June 2009\***

**Indian & Northern Affairs Fuel Tanks:**

Federal

[IAFT](#)

The Department of Indian & Northern Affairs Canada (INAC) maintains an inventory of aboveground & underground fuel storage tanks located on both federal and crown land. Our inventory provides information on the reserve name, location, facility type, site/facility name, tank type, material & ID number, tank contents & capacity, and date of tank installation.

**Government Publication Date: 1950-Aug 2003\***

**Fuel Oil Spills and Leaks:**

Provincial

[INC](#)

Listing of spills and leaks of diesel, fuel oil, gasoline, natural gas, propane, and hydrogen reported to the Spills Action Centre (SAC). This is not a comprehensive or complete inventory of fuel-related leaks, spills, and incidents in the province; this listing is a copy of incidents reported to the SAC, obtained under Access to Public Information. Includes incidents from fuel-related hazards such as spills, fires, and explosions. Records are not verified for accuracy or completeness.

**Government Publication Date: May 31, 2021**

**Landfill Inventory Management Ontario:**

Provincial

[LIMO](#)

The Landfill Inventory Management Ontario (LIMO) database is updated every year, as the Ministry of the Environment, Conservation and Parks compiles new and updated information. Includes small and large landfills currently operating as well as those which are closed and historic. Operators of larger landfills provide landfill information for the previous operating year to the ministry for LIMO including: estimated amount of total waste received, landfill capacity, estimated total remaining landfill capacity, fill rates, engineering designs, reporting and monitoring details, size of location, service area, approved waste types, leachate of site treatment, contaminant attenuation zone and more. The small landfills include information such as site owner, site location and certificate of approval # and status.

**Government Publication Date: Feb 28, 2019**

**Canadian Mine Locations:**

Private

[MINE](#)

This information is collected from the Canadian & American Mines Handbook. The Mines database is a national database that provides over 290 listings on mines (listed as public companies) dealing primarily with precious metals and hard rocks. Listed are mines that are currently in operation, closed, suspended, or are still being developed (advanced projects). Their locations are provided as geographic coordinates (x, y and/or longitude, latitude). As of 2002, data pertaining to Canadian smelters and refineries has been appended to this database.

**Government Publication Date: 1998-2009\***

**Mineral Occurrences:**

Provincial [MNR](#)

In the early 70's, the Ministry of Northern Development and Mines created an inventory of approximately 19,000 mineral occurrences in Ontario, in regard to metallic and industrial minerals, as well as some information on building stones and aggregate deposits. Please note that the "Horizontal Positional Accuracy" is approximately +/- 200 m. Many reference elements for each record were derived from field sketches using pace or chain/tape measurements against claim posts or topographic features in the area. The primary limiting factor for the level of positional accuracy is the scale of the source material. The testing of horizontal accuracy of the source materials was accomplished by comparing the plan metric (X and Y) coordinates of that point with the coordinates of the same point as defined from a source of higher accuracy.

**Government Publication Date: 1846-Dec 2020**

**National Analysis of Trends in Emergencies System (NATES):**

Federal [NATE](#)

In 1974 Environment Canada established the National Analysis of Trends in Emergencies System (NATES) database, for the voluntary reporting of significant spill incidents. The data was to be used to assist in directing the work of the emergencies program. NATES ran from 1974 to 1994. Extensive information is available within this database including company names, place where the spill occurred, date of spill, cause, reason and source of spill, damage incurred, and amount, concentration, and volume of materials released.

**Government Publication Date: 1974-1994\***

**Non-Compliance Reports:**

Provincial [NCPL](#)

The Ministry of the Environment provides information about non-compliant discharges of contaminants to air and water that exceed legal allowable limits, from regulated industrial and municipal facilities. A reported non-compliance failure may be in regard to a Control Order, Certificate of Approval, Sectoral Regulation or specific regulation/act.

**Government Publication Date: Dec 31, 2019**

**National Defense & Canadian Forces Fuel Tanks:**

Federal [NDFT](#)

The Department of National Defense and the Canadian Forces maintains an inventory of all aboveground & underground fuel storage tanks located on DND lands. Our inventory provides information on the base name, location, tank type & capacity, tank contents, tank class, date of tank installation, date tank last used, and status of tank as of May 2001. This database will no longer be updated due to the new National Security protocols which have prohibited any release of this database.

**Government Publication Date: Up to May 2001\***

**National Defense & Canadian Forces Spills:**

Federal [NDSP](#)

The Department of National Defense and the Canadian Forces maintains an inventory of spills to land and water. All spill sites have been classified under the "Transportation of Dangerous Goods Act - 1992". Our inventory provides information on the facility name, location, spill ID #, spill date, type of spill, as well as the quantity of substance spilled & recovered.

**Government Publication Date: Mar 1999-Apr 2018**

**National Defence & Canadian Forces Waste Disposal Sites:**

Federal [NDWD](#)

The Department of National Defence and the Canadian Forces maintains an inventory of waste disposal sites located on DND lands. Where available, our inventory provides information on the base name, location, type of waste received, area of site, depth of site, year site opened/closed and status.

**Government Publication Date: 2001-Apr 2007\***

**National Energy Board Pipeline Incidents:**

Federal [NEBI](#)

Locations of pipeline incidents from 2008 to present, made available by the Canada Energy Regulator (CER) - previously the National Energy Board (NEB). Includes incidents reported under the Onshore Pipeline Regulations and the Processing Plant Regulations related to pipelines under federal jurisdiction, does not include incident data related to pipelines under provincial or territorial jurisdiction.

**Government Publication Date: 2008-Mar 31, 2021**

**National Energy Board Wells:**

Federal [NEBP](#)

The NEBW database contains information on onshore & offshore oil and gas wells that are outside provincial jurisdiction(s) and are thereby regulated by the National Energy Board. Data is provided regarding the operator, well name, well ID No./UWI, status, classification, well depth, spud and release date.

**Government Publication Date: 1920-Feb 2003\***

**National Environmental Emergencies System (NEES):**

Federal

**NEES**

In 2000, the Emergencies program implemented NEES, a reporting system for spills of hazardous substances. For the most part, this system only captured data from the Atlantic Provinces, some from Quebec and Ontario and a portion from British Columbia. Data for Alberta, Saskatchewan, Manitoba and the Territories was not captured. However, NEES is also a repository for previous Environment Canada spill datasets. NEES is composed of the historic datasets ' or Trends ' which dates from approximately 1974 to present. NEES Trends is a compilation of historic databases, which were merged and includes data from NATES (National Analysis of Trends in Emergencies System), ARTS (Atlantic Regional Trends System), and NEES. In 2001, the Emergencies Program determined that variations in reporting regimes and requirements between federal and provincial agencies made national spill reporting and trend analysis difficult to achieve. As a consequence, the department has focused efforts on capturing data on spills of substances which fall under its legislative authority only (CEPA and FA). As such, the NEES database will be decommissioned in December 2004.

**Government Publication Date: 1974-2003\***

**National PCB Inventory:**

Federal

**NPCB**

Environment Canada's National PCB inventory includes information on in-use PCB containing equipment in Canada including federal, provincial and private facilities. Federal out-of-service PCB containing equipment and PCB waste owned by the federal government or by federally regulated industries such as airlines, railway companies, broadcasting companies, telephone and telecommunications companies, pipeline companies, etc. are also listed. Although it is not Environment Canada's mandate to collect data on non-federal PCB waste, the National PCB inventory includes some information on provincial and private PCB waste and storage sites. Some addresses provided may be Head Office addresses and are not necessarily the location of where the waste is being used or stored.

**Government Publication Date: 1988-2008\***

**National Pollutant Release Inventory:**

Federal

**NPRI**

Environment Canada has defined the National Pollutant Release Inventory ("NPRI") as a federal government initiative designed to collect comprehensive national data regarding releases to air, water, or land, and waste transfers for recycling for more than 300 listed substances.

**Government Publication Date: 1993-May 2017**

**Oil and Gas Wells:**

Private

**OGWE**

The Nickle's Energy Group (publisher of the Daily Oil Bulletin) collects information on drilling activity including operator and well statistics. The well information database includes name, location, class, status and depth. The main Nickle's database is updated on a daily basis, however, this database is updated on a monthly basis. More information is available at [www.nickles.com](http://www.nickles.com).

**Government Publication Date: 1988-Feb 28, 2021**

**Ontario Oil and Gas Wells:**

Provincial

**OOGW**

In 1998, the MNR handed over to the Ontario Oil, Gas and Salt Resources Corporation, the responsibility of maintaining a database of oil and gas wells drilled in Ontario. The OGSR Library has over 20,000+ wells in their database. Information available for all wells in the ERIS database include well owner/operator, location, permit issue date, and well cap date, license No., status, depth and the primary target (rock unit) of the well being drilled. All geology/stratigraphy table information, plus all water table information is also provide for each well record.

**Government Publication Date: 1800-Jun 2020**

**Inventory of PCB Storage Sites:**

Provincial

**OPCB**

The Ontario Ministry of Environment, Waste Management Branch, maintains an inventory of PCB storage sites within the province. Ontario Regulation 11/82 (Waste Management - PCB) and Regulation 347 (Generator Waste Management) under the Ontario EPA requires the registration of inactive PCB storage equipment and/or disposal sites of PCB waste with the Ontario Ministry of Environment. This database contains information on: 1) waste quantities; 2) major and minor sites storing liquid or solid waste; and 3) a waste storage inventory.

**Government Publication Date: 1987-Oct 2004; 2012-Dec 2013**

**Orders:**

Provincial

**ORD**

This is a subset taken from Ontario's Environmental Registry (EBR) database. It will include all Orders on the registry such as (EPA s. 17) - Order for remedial work, (EPA s. 18) - Order for preventative measures, (EPA s. 43) - Order for removal of waste and restoration of site, (EPA s. 44) - Order for conformity with Act for waste disposal sites, (EPA s. 136) - Order for performance of environmental measures.

**Government Publication Date: 1994-Apr 30, 2021**

**Canadian Pulp and Paper:**

Private

**PAP**

This information is part of the Pulp and Paper Canada Directory. The Directory provides a comprehensive listing of the locations of pulp and paper mills and the products that they produce.

**Government Publication Date: 1999, 2002, 2004, 2005, 2009-2014**

**Parks Canada Fuel Storage Tanks:**

Federal

**PCFT**

Canadian Heritage maintains an inventory of known fuel storage tanks operated by Parks Canada, in both National Parks and at National Historic Sites. The database details information on site name, location, tank install/removal date, capacity, fuel type, facility type, tank design and owner/operator.

**Government Publication Date: 1920-Jan 2005\***

<b><u>Pesticide Register:</u></b>	Provincial	<b>PES</b>
The Ontario Ministry of the Environment and Climate Change maintains a database of licensed operators and vendors of registered pesticides.		
<b>Government Publication Date: Oct 2011- Jun 30, 2021</b>		
<b><u>Pipeline Incidents:</u></b>	Provincial	<b>PINC</b>
List of pipeline incidents (strikes, leaks, spills). This is not a comprehensive or complete inventory of pipeline incidents in the province; this listing in an historical copy of records previously obtained under Access to Public Information. Records are not verified for accuracy or completeness.		
<b>Government Publication Date: May 31, 2021</b>		
<b><u>Private and Retail Fuel Storage Tanks:</u></b>	Provincial	<b>PRT</b>
The Fuels Safety Branch of the Ontario Ministry of Consumer and Commercial Relations maintained a database of all registered private fuel storage tanks and licensed retail fuel outlets. This database includes an inventory of locations that have gasoline, oil, waste oil, natural gas and/or propane storage tanks on their property. The MCCR no longer collects this information. This information is now collected by the Technical Standards and Safety Authority (TSSA).		
<b>Government Publication Date: 1989-1996*</b>		
<b><u>Permit to Take Water:</u></b>	Provincial	<b>PTTW</b>
This is a subset taken from Ontario's Environmental Registry (EBR) database. It will include all PTTW's on the registry such as OWRA s. 34 - Permit to take water.		
<b>Government Publication Date: 1994- Jun 30, 2021</b>		
<b><u>Ontario Regulation 347 Waste Receivers Summary:</u></b>	Provincial	<b>REC</b>
Part V of the Ontario Environmental Protection Act ("EPA") regulates the disposal of regulated waste through an operating waste management system or a waste disposal site operated or used pursuant to the terms and conditions of a Certificate of Approval or a Provisional Certificate of Approval. Regulation 347 of the Ontario EPA defines a waste receiving site as any site or facility to which waste is transferred by a waste carrier. A receiver of regulated waste is required to register the waste receiving facility. This database represents registered receivers of regulated wastes, identified by registration number, company name and address, and includes receivers of waste such as: landfills, incinerators, transfer stations, PCB storage sites, sludge farms and water pollution control plants. This information is a summary of all years from 1986 including the most currently available data.		
<b>Government Publication Date: 1986-1990, 1992-2018</b>		
<b><u>Record of Site Condition:</u></b>	Provincial	<b>RSC</b>
The Record of Site Condition (RSC) is part of the Ministry of the Environment's Brownfields Environmental Site Registry. Protection from environmental cleanup orders for property owners is contingent upon documentation known as a record of site condition (RSC) being filed in the Environmental Site Registry. In order to file an RSC, the property must have been properly assessed and shown to meet the soil, sediment and groundwater standards appropriate for the use (such as residential) proposed to take place on the property. The Record of Site Condition Regulation (O. Reg. 153/04) details requirements related to site assessment and clean up.		
RSCs filed after July 1, 2011 will also be included as part of the new (O.Reg. 511/09).		
<b>Government Publication Date: 1997-Sept 2001, Oct 2004-Jun 2021</b>		
<b><u>Retail Fuel Storage Tanks:</u></b>	Private	<b>RST</b>
This database includes an inventory of retail fuel outlet locations (including marinas) that have on their property gasoline, oil, waste oil, natural gas and / or propane storage tanks.		
<b>Government Publication Date: 1999-Dec 31, 2020</b>		
<b><u>Scott's Manufacturing Directory:</u></b>	Private	<b>SCT</b>
Scott's Directories is a data bank containing information on over 200,000 manufacturers across Canada. Even though Scott's listings are voluntary, it is the most comprehensive database of Canadian manufacturers available. Information concerning a company's address, plant size, and main products are included in this database.		
<b>Government Publication Date: 1992-Mar 2011*</b>		
<b><u>Ontario Spills:</u></b>	Provincial	<b>SPL</b>
List of spills and incidents made available the Ministry of the Environment, Conservation and Parks. This database identifies information such as location (approximate), type and quantity of contaminant, date of spill, environmental impact, cause, nature of impact, etc. Information from 1988-2002 was part of the ORIS (Occurrence Reporting Information System). The SAC (Spills Action Centre) handles all spills reported in Ontario. Regulations for spills in Ontario are part of the MOE's Environmental Protection Act, Part X.		
<b>Government Publication Date: 1988-Aug 2020</b>		

**Wastewater Discharger Registration Database:**

Provincial [SRDS](#)

Information under this heading is combination of the following 2 programs. The Municipal/Industrial Strategy for Abatement (MISA) division of the Ontario Ministry of Environment maintained a database of all direct dischargers of toxic pollutants within nine sectors including: Electric Power Generation; Mining; Petroleum Refining; Organic Chemicals; Inorganic Chemicals; Pulp & Paper; Metal Casting; Iron & Steel; and Quarries. All sampling information is now collected and stored within the Sample Result Data Store (SRDS).

**Government Publication Date: 1990-Dec 31, 2018**

**Anderson's Storage Tanks:**

Private [TANK](#)

The information provided in this database was collected by examining various historical documents, which identified the location of former storage tanks, containing substances such as fuel, water, gas, oil, and other various types of miscellaneous products. Information is available in regard to business operating at tank site, tank location, permit year, permit & installation type, no. of tanks installed & configuration and tank capacity. Data contained within this database pertains only to the city of Toronto and is not warranted to be complete, exhaustive or authoritative. The information was collected for research purposes only.

**Government Publication Date: 1915-1953\***

**Transport Canada Fuel Storage Tanks:**

Federal [TCFT](#)

List of fuel storage tanks currently or previously owned or operated by Transport Canada. This inventory also includes tanks on The Pickering Lands, which refers to 7,530 hectares (18,600 acres) of land in Pickering, Markham, and Uxbridge owned by the Government of Canada since 1972; properties on this land has been leased by the government since 1975, and falls under the Site Management Policy of Transport Canada, but is administered by Public Works and Government Services Canada. This inventory provides information on the site name, location, tank age, capacity and fuel type.

**Government Publication Date: 1970 - Dec 2020**

**Variations for Abandonment of Underground Storage Tanks:**

Provincial [VAR](#)

Listing of variances granted for storage tank abandonment. This is not a comprehensive or complete inventory of tank abandonment variances in the province; this listing is a copy of tank abandonment variance records previously obtained under Access to Public Information. In Ontario, registered underground storage tanks must be removed within two years of disuse; if removal of a tank is not feasible, an application may be sought for a variance from this code requirement.

Records are not verified for accuracy or completeness.

**Government Publication Date: May 31, 2021**

**Waste Disposal Sites - MOE CA Inventory:**

Provincial [WDS](#)

The Ontario Ministry of Environment, Waste Management Branch, maintains an inventory of known open (active or inactive) and closed disposal sites in the Province of Ontario. Active sites maintain a Certificate of Approval, are approved to receive and are receiving waste. Inactive sites maintain Certificate(s) of Approval but are not receiving waste. Closed sites are not receiving waste. The data contained within this database was compiled from the MOE's Certificate of Approval database. Locations of these sites may be cross-referenced to the Anderson database described under ERIS's Private Source Database section, by the CA number. All new Environmental Compliance Approvals handed out after Oct 31, 2011 for Waste Disposal Sites will still be found in this database.

**Government Publication Date: Oct 2011- Jun 30, 2021**

**Waste Disposal Sites - MOE 1991 Historical Approval Inventory:**

Provincial [WDSH](#)

In June 1991, the Ontario Ministry of Environment, Waste Management Branch, published the "June 1991 Waste Disposal Site Inventory", of all known active and closed waste disposal sites as of October 30th, 1990. For each "active" site as of October 31st 1990, information is provided on site location, site/CA number, waste type, site status and site classification. For each "closed" site as of October 31st 1990, information is provided on site location, site/CA number, closure date and site classification. Locations of these sites may be cross-referenced to the Anderson database described under ERIS's Private Source Database section, by the CA number.

**Government Publication Date: Up to Oct 1990\***

**Water Well Information System:**

Provincial [WWIS](#)

This database describes locations and characteristics of water wells found within Ontario in accordance with Regulation 903. It includes such information as coordinates, construction date, well depth, primary and secondary use, pump rate, static water level, well status, etc. Also included are detailed stratigraphy information, approximate depth to bedrock and the approximate depth to the water table.

**Government Publication Date: Apr 30, 2021**

# Definitions

**Database Descriptions:** This section provides a detailed explanation for each database including: source, information available, time coverage, and acronyms used. They are listed in alphabetic order.

**Detail Report:** This is the section of the report which provides the most detail for each individual record. Records are summarized by location, starting with the project property followed by records in closest proximity.

**Distance:** The distance value is the distance between plotted points, not necessarily the distance between the sites' boundaries. All values are an approximation.

**Direction:** The direction value is the compass direction of the site in respect to the project property and/or center point of the report.

**Elevation:** The elevation value is taken from the location at which the records for the site address have been plotted. All values are an approximation. Source: Google Elevation API.

**Executive Summary:** This portion of the report is divided into 3 sections:

'Report Summary'- Displays a chart indicating how many records fall on the project property and, within the report search radii.

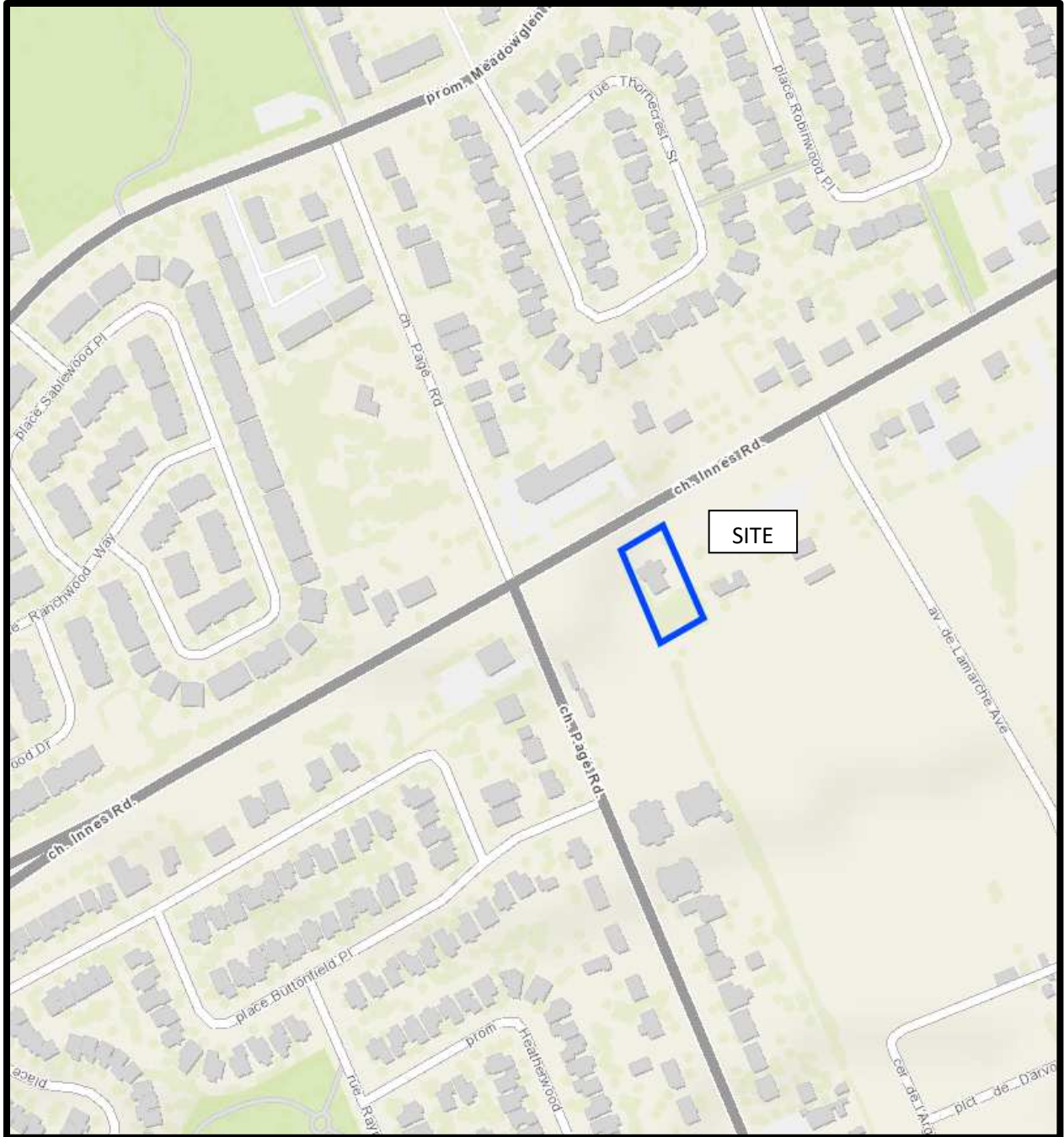
'Site Report Summary'-Project Property'- This section lists all the records which fall on the project property. For more details, see the 'Detail Report' section.

'Site Report Summary-Surrounding Properties'- This section summarizes all records on adjacent properties, listing them in order of proximity from the project property. For more details, see the 'Detail Report' section.

**Map Key:** The map key number is assigned according to closest proximity from the project property. Map Key numbers always start at #1. The project property will always have a map key of '1' if records are available. If there is a number in brackets beside the main number, this will indicate the number of records on that specific property. If there is no number in brackets, there is only one record for that property.

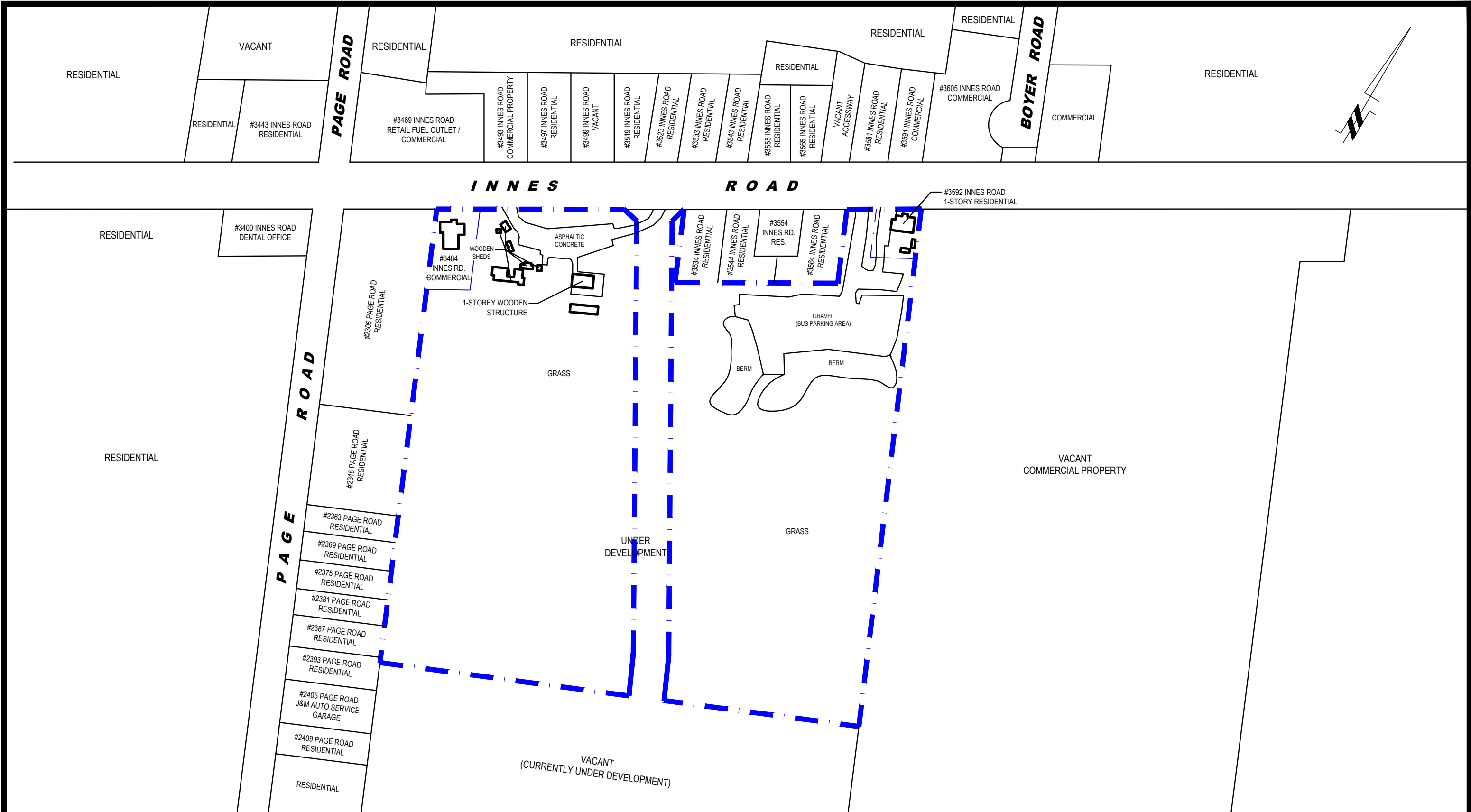
The symbol and colour used indicates 'elevation': the red inverted triangle will dictate 'ERIS Sites with Lower Elevation', the yellow triangle will dictate 'ERIS Sites with Higher Elevation' and the orange square will dictate 'ERIS Sites with Same Elevation.'

**Unplottables:** These are records that could not be mapped due to various reasons, including limited geographic information. These records may or may not be in your study area, and are included as reference.



**FIGURE 1**  
**KEY PLAN**





**patersongroup**  
 consulting engineers

154 Colonnade Road South  
 Ottawa, Ontario K2E 7J5  
 Tel: (613) 226-7381 Fax: (613) 226-6344

NO.	REVISIONS	DATE	INITIAL

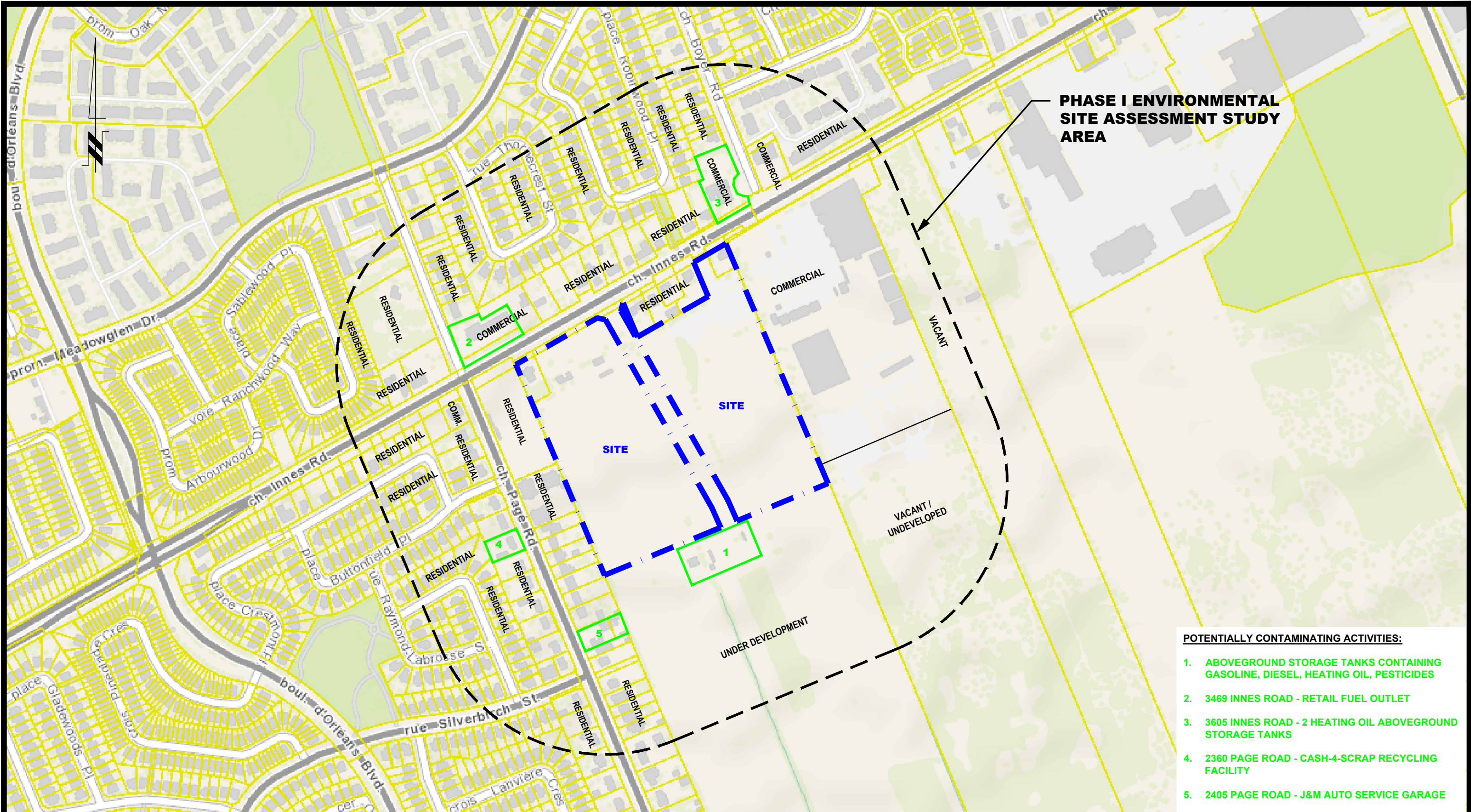
**LEPINE CORPORATION**  
**PHASE I - ENVIRONMENTAL SITE ASSESSMENT UPDATE**  
**3484, 3490 AND 3592 INNES ROAD**

OTTAWA, ONTARIO

**SITE PLAN**

Scale:	1:2500	Date:	06/2018
Drawn by:	MPG	Report No.:	PE4288-LET.01
Checked by:	MM	Dwg. No.:	<b>PE4288-1R</b>
Approved by:	MSD	Revision No.:	

p:\autocad drawings\environmental\pe4288\pe4288-1 site plan.dwg



**PHASE I ENVIRONMENTAL  
SITE ASSESSMENT STUDY  
AREA**

- POTENTIALLY CONTAMINATING ACTIVITIES:**
1. ABOVEGROUND STORAGE TANKS CONTAINING GASOLINE, DIESEL, HEATING OIL, PESTICIDES
  2. 3469 INNES ROAD - RETAIL FUEL OUTLET
  3. 3605 INNES ROAD - 2 HEATING OIL ABOVEGROUND STORAGE TANKS
  4. 2360 PAGE ROAD - CASH-4-SCRAP RECYCLING FACILITY
  5. 2405 PAGE ROAD - J&M AUTO SERVICE GARAGE

**patersongroup**  
consulting engineers

154 Colonnade Road South  
Ottawa, Ontario K2E 7J5  
Tel: (613) 226-7381 Fax: (613) 226-6344

NO.	REVISIONS	DATE	INITIAL

LEPINE CORPORATION  
**PHASE I - ENVIRONMENTAL SITE ASSESSMENT UPDATE**  
 3484, 3490 AND 3592 INNES ROAD  
 OTTAWA, ONTARIO

Title: **SURROUNDING LAND USE PLAN**

Scale:	1:5000	Date:	06/2018
Drawn by:	MPG	Report No.:	PE4288-LET.01
Checked by:	MM	Dwg. No.:	<b>PE4288-2R</b>
Approved by:	MSD	Revision No.:	

p:\a\ocad drawings\environmental\pe4288\pe4288-2r.dwg