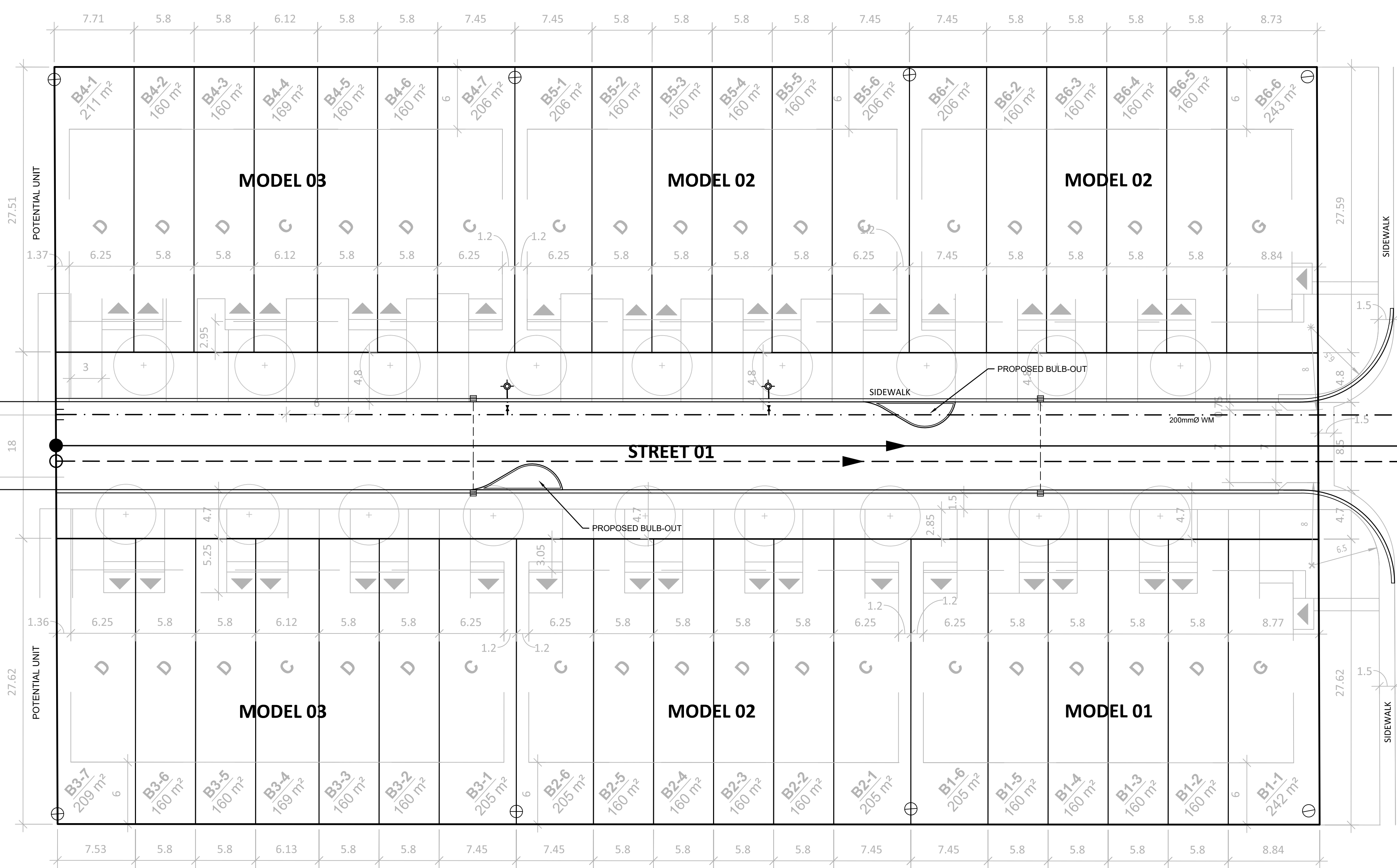
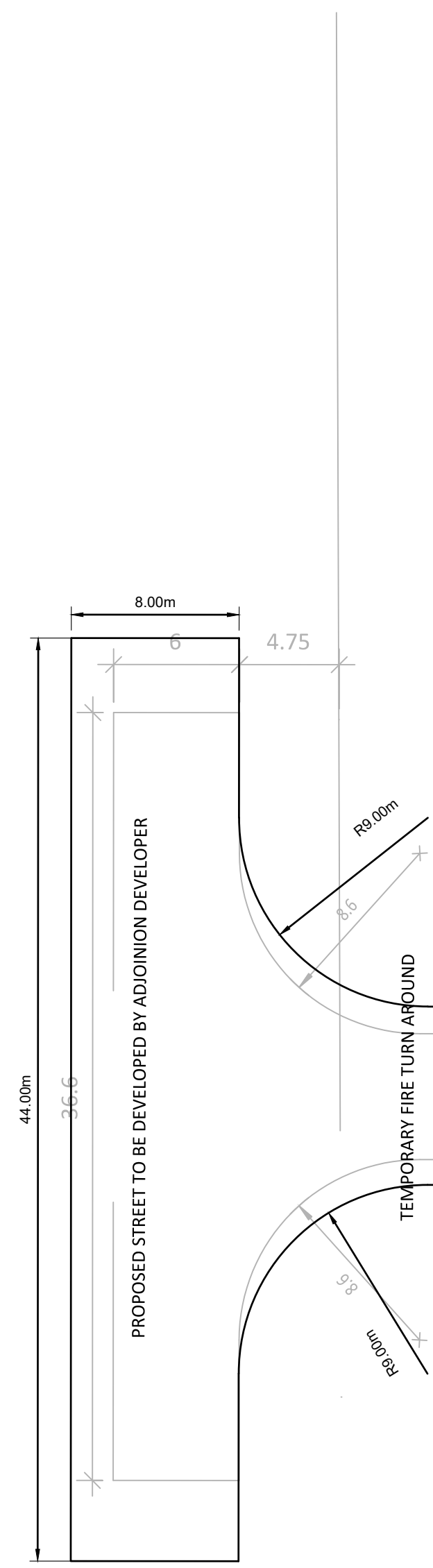


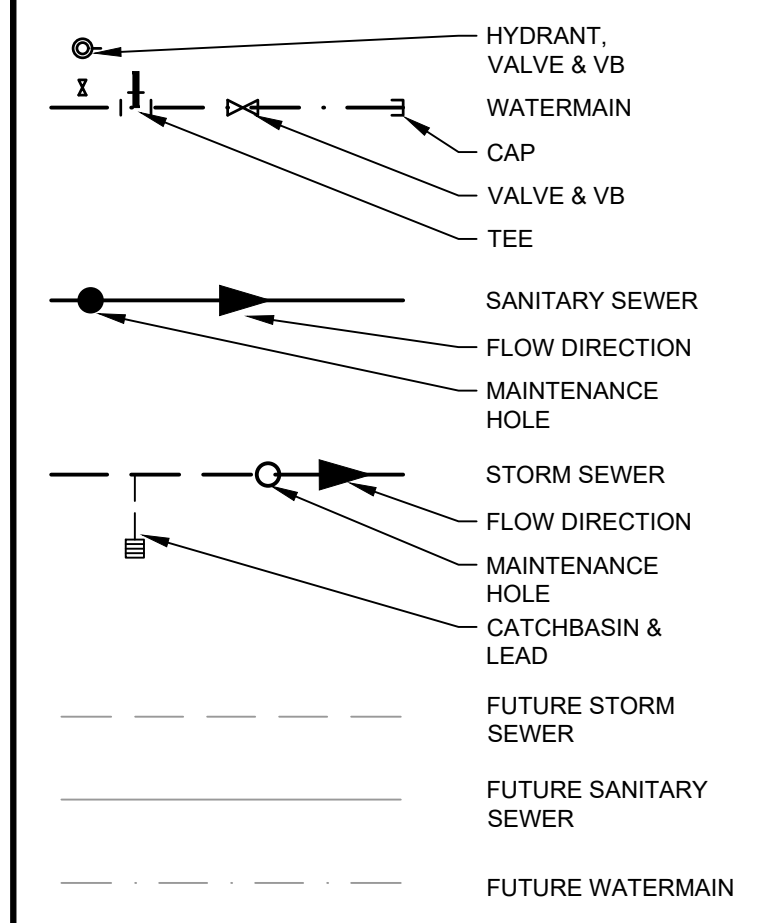
File Location: P:\2020\29893-000 - 1927 Maple Grove\5-Production\1-Civil\Conceptual\29893\_C Conceptual.dwg



MAPLE GROVE ROAD

- CONNECT TO EXISTING WATERMAIN
- CONNECT TO EXISTING SANITARY SEWER
- CONNECT TO EXISTING STORM SEWER

**LEGEND**



No.	ISSUE / REVISION	DDMMYY
02	ISSUED TO LANDSCAPE ARCHITECT	01/09/22
01	ISSUED FOR CITY REVIEW	07/09/21

THESE DRAWINGS HAVE BEEN PRODUCED BY J.L. RICHARDS & ASSOCIATES LIMITED AND ARE SUBJECT TO COPYRIGHT AND USE RESTRICTIONS SET OUT IN THE APPLICABLE PROJECT CONTRACT. ANY USE, REUSE, OR MODIFICATION OF THESE DRAWINGS FOR PURPOSES OTHER THAN THE ORIGINAL PROJECT OR EXECUTION OF THE DESCRIBED WORK IS NOT PERMITTED OR ENDORSED WITHOUT THE PRIOR WRITTEN AUTHORIZATION OF J.L.R. J.L.R. MAKES NO WARRANTIES, EITHER EXPRESS OR IMPLIED, OF THE SUITABILITY OR FITNESS OF THESE DRAWINGS FOR ANY OTHER PURPOSE, AND ANY PARTY WHICH CHOOSES TO USE, MODIFY, OR OTHERWISE RELY ON THESE DRAWINGS WITHOUT J.L.R.'S AUTHORIZATION ACCEPTS THESE LIMITATIONS AND DOES SO AT THEIR SOLE RISK AND WITHOUT LIABILITY TO J.L.R.

VERIFY SHEET SIZE AND SCALES. THE BAR TO THE RIGHT IS 25mm IF THIS IS A FULL SIZE DRAWING.

SCALE: 1:250

CLIENT:

CONSULTANT: [www.jrichards.ca](http://www.jrichards.ca)

**J.L. Richards**  
ENGINEERS - ARCHITECTS - PLANNERS

CONSULTANT:

PROFESSIONAL STAMP

PROJECT:  
**MAPLE GROVE TOWNS INC.**  
1927 MAPLE GROVE ROAD, OTTAWA

DRAWING:  
**CONCEPTUAL SITE SERVICING PLAN**

DESIGN: AT	DRAWING #:
DRAWN: TB	<b>CS1</b>
CHECKED: KF	
JLR #: 29893	

PLOT DATE: Thursday, September 1, 2022 4:04:21 PM