

Ex. CULVERT

McKENNA CASEY DRIVE

GREGORY CASEY SWM POND TO REMAIN

CORPORATE

CITY LANDS


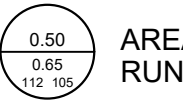





30m O/S OF C/L OF FOSTER DRAIN
C/L OF FOSTER DRAIN

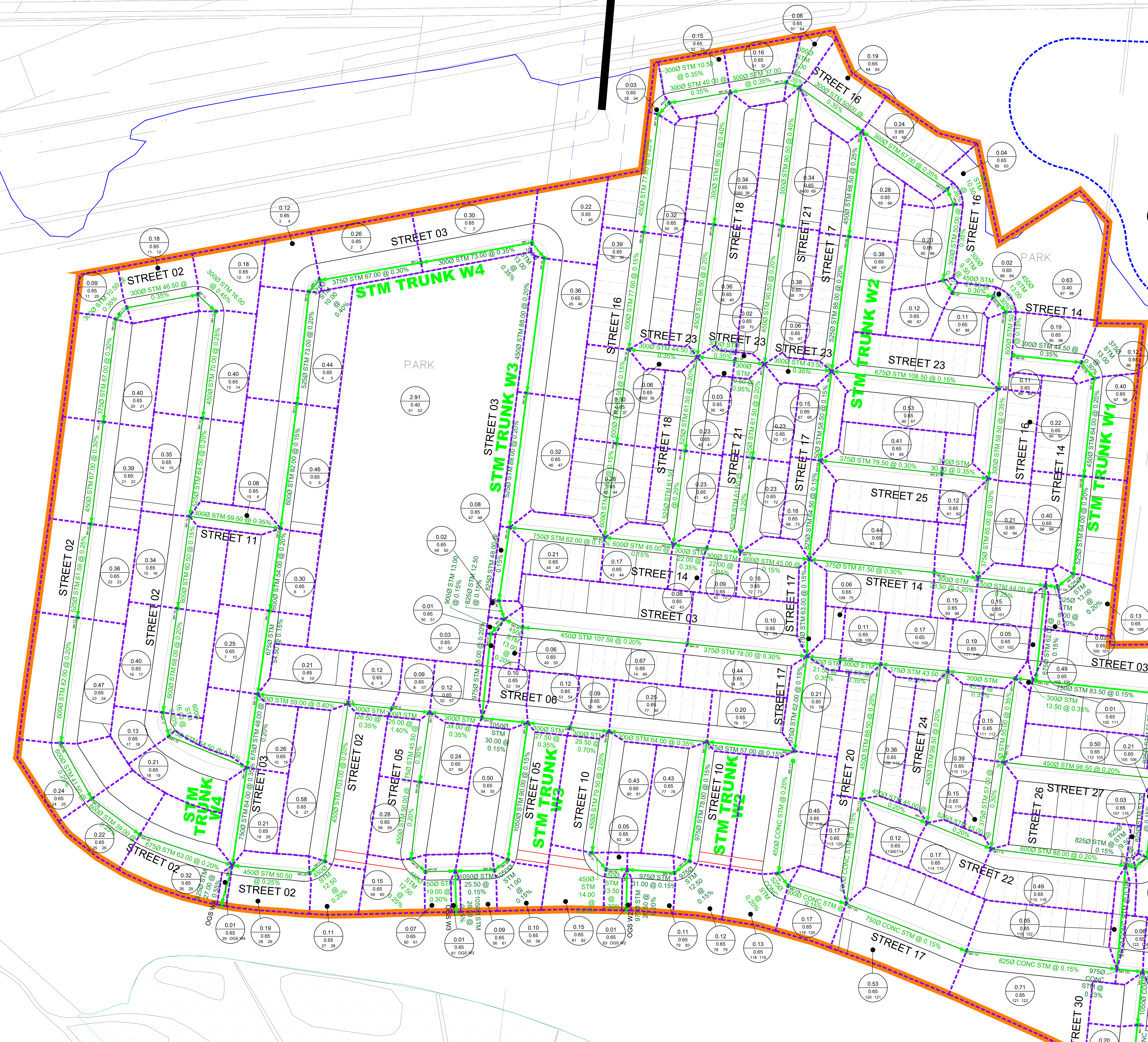
Ex-FOSTER DITCH
CULVERT

PARK 3
STREET 5
STREET 2
STREET 6
BARRHAVEN CONSERVANCY EAST

WETLAND 5

STM DRAWING LEGEND

- | | | | |
|---|----------------------------|---|--------------------|
|  | SITE BOUNDARY |  | AREA IN HECTARES |
|  | STORM TRUNK SEWER |  | RUNOFF COEFFICIENT |
|  | STORM LOCAL SEWER |  | STORM MAHOLE |
|  | STORM TRUNK TRIBUTARY AREA | | |



120 Iber Road, Unit 103
Stittville, ON K2S 1E9
Tel. (613) 836-0856
Fax. (613) 836-7183
www.DSEL.ca

BARRHAVEN CONSERVANCY
STORM TRIBUTARY AREA
CITY OF OTTAWA

PROJECT No.: 20-1226
SCALE: 1:1000
DATE: OCTOBER 2021
DRAWING No. 3