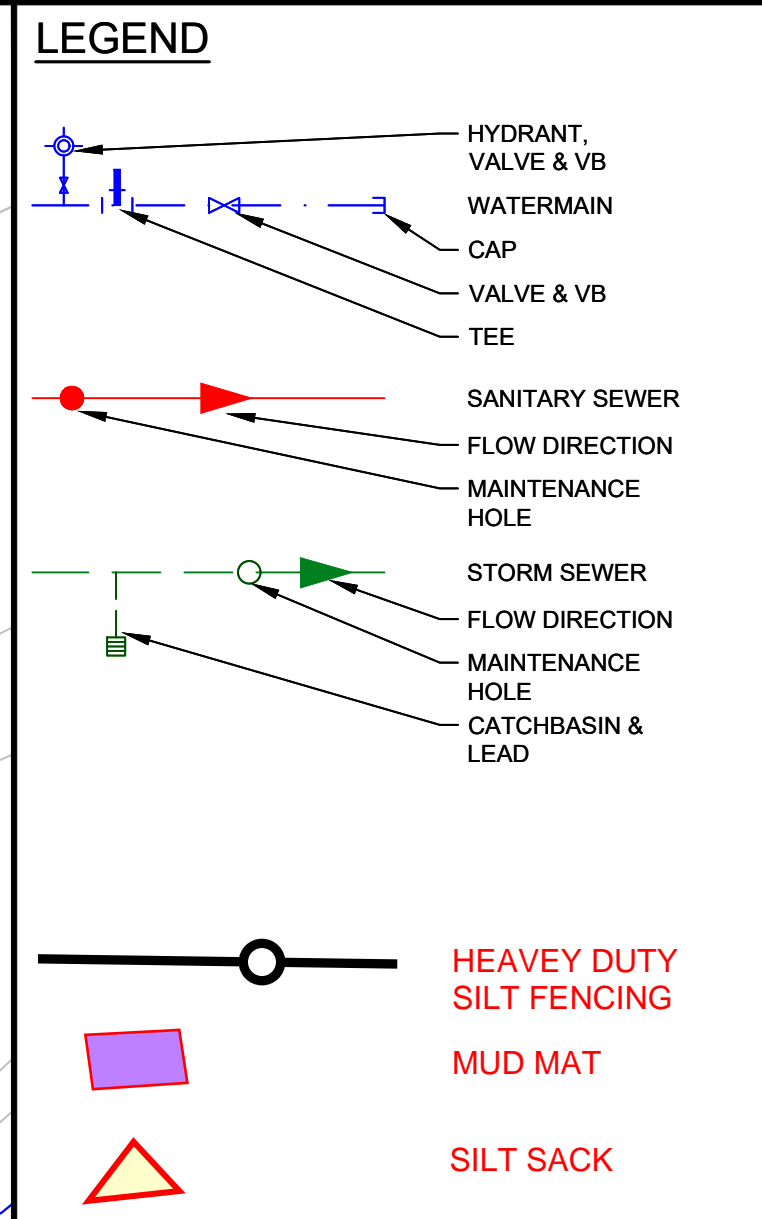


- NOTES:**
1. INSPECTIONS OF ESC MEASURES AT A FREQUENCY SPECIFIED PER THE ESC PLAN, FOR DRY WEATHER PERIODS (ACTIVE AND INACTIVE CONSTRUCTION PHASES), AFTER SIGNIFICANT STORM EVENTS (MEANS A MINIMUM OF 25 MM OF RAIN IN ANY 24 HOURS PERIOD) AND SIGNIFICANT SNOWMELT EVENTS (MEANS THE MELTING OF SNOW AT A RATE WHICH ADVERSELY AFFECTS THE PERFORMANCE AND FUNCTION OF THE SYSTEM), AND AFTER ANY EXTREME WEATHER EVENTS.
 2. IDENTIFY AND RECTIFY ANY DEFICIENCIES AND UNDERTAKE NECESSARY MAINTENANCE MEASURES AS SOON AS POSSIBLE.
 3. INSPECTIONS AND MAINTENANCE OF TEMPORARY ESC MEASURES SHALL CONTINUE UNTIL THEY ARE NO LONGER REQUIRED.
 4. THE CONTRACTOR SHALL ENSURE THAT RECORDS OF INSPECTION, INCLUDING AT A MINIMUM, THE INSPECTOR'S NAME, DATE OF INSPECTION, VISUAL OBSERVATIONS, AND ANY NECESSARY REMEDIAL MEASURES TO MAINTAIN THE INTERIM ESC MEASURES.



PRELIMINARY DESIGN
 THESE DOCUMENTS ARE NOT COMPLETE IN ALL DETAILS AND MAY BE SUBJECT TO CHANGE AS DESIGN DEVELOPMENT AND CODE REVIEW IS ADVANCED.

No.	ISSUE / REVISION	DDMMYY
2	RE-ISSUED FOR DRAFT PLAN APPROVAL	26/07/24
1	RE-ISSUED FOR DRAFT PLAN APPROVAL	08/11/23
0	ISSUED FOR DRAFT PLAN APPROVAL	07/12/21

THESE DRAWINGS HAVE BEEN PRODUCED BY J.L. RICHARDS & ASSOCIATES LIMITED AND ARE SUBJECT TO COPYRIGHT AND USE RESTRICTIONS SET OUT IN THE APPLICABLE PROJECT CONTRACT. ANY USE, REUSE, OR MODIFICATION OF THESE DRAWINGS FOR PURPOSES OTHER THAN THE ORIGINAL PROJECT OR EXECUTION OF THE DESCRIBED WORK IS NOT PERMITTED OR ENDORSED WITHOUT THE PRIOR WRITTEN AUTHORIZATION OF J.L.R. J.L.R. MAKES NO WARRANTIES, EITHER EXPRESS OR IMPLIED, OF THE SUITABILITY OR FITNESS OF THESE DRAWINGS FOR ANY OTHER PURPOSE, AND ANY PARTY WHICH CHOOSES TO USE, MODIFY, OR OTHERWISE RELY ON THESE DRAWINGS WITHOUT J.L.R.'S AUTHORIZATION ACCEPTS THESE LIMITATIONS AND DOES SO AT THEIR SOLE RISK AND WITHOUT LIABILITY TO J.L.R.

VERIFY SHEET SIZE AND SCALES. THE BAR TO THE RIGHT IS 25mm IF THIS IS A FULL SIZE DRAWING. 0 25mm
 SCALE: 1:750

CLIENT:
minto Communities

CONSULTANT:
J.L. Richards
 ENGINEERS - ARCHITECTS - PLANNERS

CONSULTANT:

PROFESSIONAL STAMP

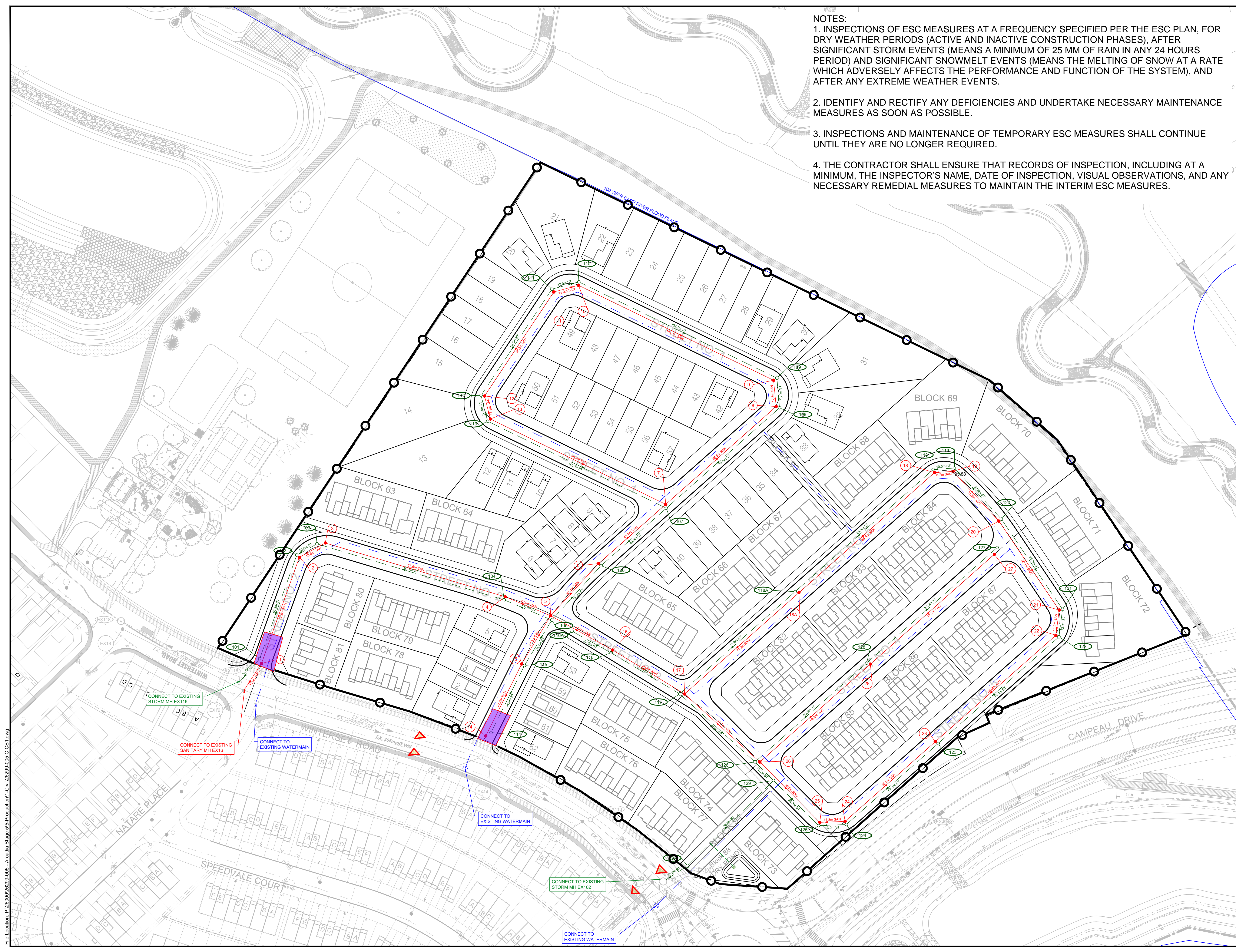
PROJECT NORTH

PROJECT:
ARCADIA STAGE 5

DRAWING:
CONCEPTUAL EROSION & SEDIMENT CONTROL PLAN

DESIGN: MM/KF
 DRAWN: KT
 CHECKED: KF
 JLR #: 26299-005

DRAWING #:
CESC



File Location: P:\2000\26299-005 - Arcadia Stage 5-Production1-Civil\26299-005 C.CS1.dwg

PLOT DATE: July 26, 2024, 11:53:11 PM
 D07-16-21-0042



LEGEND

EXISTING TOPO COMPLETED APRIL, 2021. PROVIDED BY ASL AGRODRAIN LTD.

CONCEPTUAL CL ROAD ELEVATION

PRELIMINARY DESIGN

THESE DOCUMENTS ARE NOT COMPLETE IN ALL DETAILS AND MAY BE SUBJECT TO CHANGE AS DESIGN DEVELOPMENT AND CODE REVIEW IS ADVANCED.

No.	ISSUE / REVISION	DDMMYY
2	RE-ISSUED FOR DRAFT PLAN APPROVAL	26/07/24
1	RE-ISSUED FOR DRAFT PLAN APPROVAL	08/11/23
0	ISSUED FOR DRAFT PLAN APPROVAL	07/12/21

THESE DRAWINGS HAVE BEEN PRODUCED BY J.L. RICHARDS & ASSOCIATES LIMITED AND ARE SUBJECT TO COPYRIGHT AND USE RESTRICTIONS SET OUT IN THE APPLICABLE PROJECT CONTRACT. ANY USE, REUSE, OR MODIFICATION OF THESE DRAWINGS FOR PURPOSES OTHER THAN THE ORIGINAL PROJECT OR EXECUTION OF THE DESCRIBED WORK IS NOT PERMITTED OR ENDORSED WITHOUT THE PRIOR WRITTEN AUTHORIZATION OF J.L.R. J.L.R. MAKES NO WARRANTIES, EITHER EXPRESS OR IMPLIED, OF THE SUITABILITY OR FITNESS OF THESE DRAWINGS FOR ANY OTHER PURPOSE, AND ANY PARTY WHICH CHOOSES TO USE, MODIFY, OR OTHERWISE RELY ON THESE DRAWINGS WITHOUT J.L.R.'S AUTHORIZATION ACCEPTS THESE LIMITATIONS AND DOES SO AT THEIR SOLE RISK AND WITHOUT LIABILITY TO J.L.R.

VERIFY SHEET SIZE AND SCALES. THE BAR TO THE RIGHT IS 25mm IF THIS IS A FULL SIZE DRAWING.

SCALE: 1:750

CLIENT:

minto Communities

CONSULTANT:

J.L. Richards
ENGINEERS - ARCHITECTS - PLANNERS

CONSULTANT:

PROFESSIONAL STAMP

PROJECT NORTH

PROJECT:

ARCADIA STAGE 5

DRAWING:

CONCEPTUAL GRADING

DESIGN: MM/KF

DRAWN: KT

CHECKED: KF

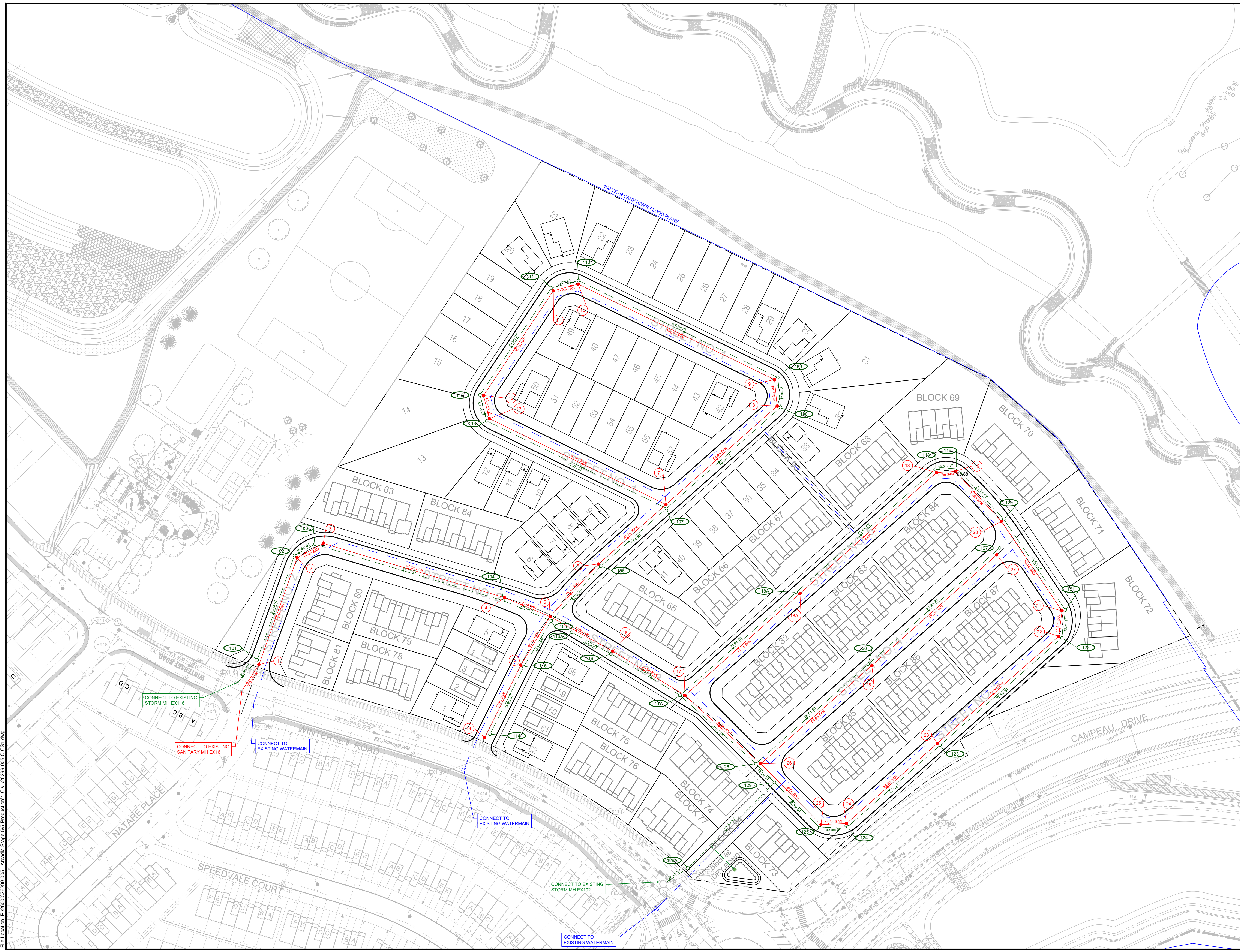
JLR #: 26299-005

DRAWING #:

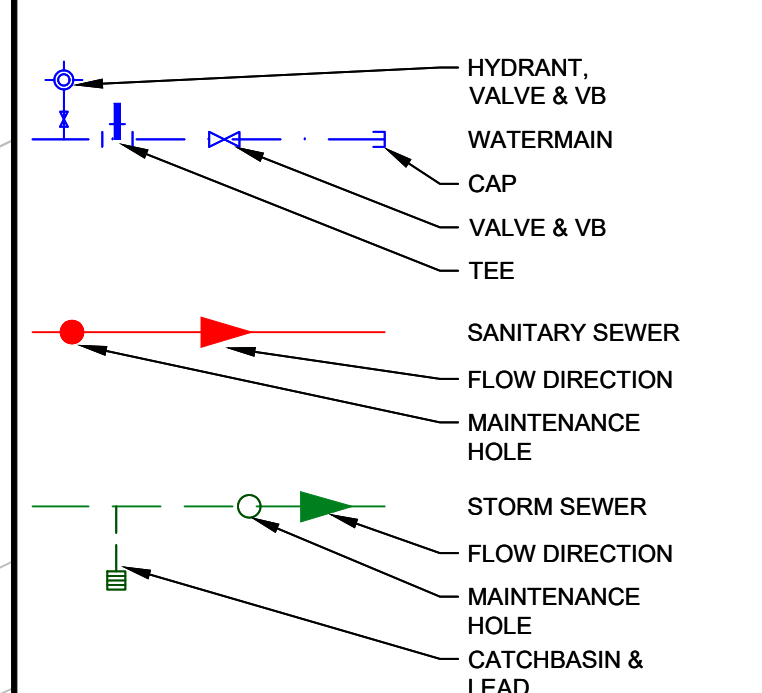
CG1

File Location: P:\2020\02299-005 - Arcadia Stage 5-Production\1-Civil\26299-005 C CG1.dwg

PLOT DATE: July 26, 2024 11:25 PM
D07-16-21-0042



LEGEND



PRELIMINARY DESIGN
 THESE DOCUMENTS ARE NOT COMPLETE IN ALL DETAILS AND MAY BE SUBJECT TO CHANGE AS DESIGN DEVELOPMENT AND CODE REVIEW IS ADVANCED.

No.	ISSUE / REVISION	DDMMYY
2	RE-ISSUED FOR DRAFT PLAN APPROVAL	26/07/24
1	RE-ISSUED FOR DRAFT PLAN APPROVAL	08/11/23
0	ISSUED FOR DRAFT PLAN APPROVAL	07/12/21

THESE DRAWINGS HAVE BEEN PRODUCED BY J.L. RICHARDS & ASSOCIATES LIMITED AND ARE SUBJECT TO COPYRIGHT AND USE RESTRICTIONS SET OUT IN THE APPLICABLE PROJECT CONTRACT. ANY USE, REUSE, OR MODIFICATION OF THESE DRAWINGS FOR PURPOSES OTHER THAN THE ORIGINAL PROJECT OR EXECUTION OF THE DESCRIBED WORK IS NOT PERMITTED OR ENDORSED WITHOUT THE PRIOR WRITTEN AUTHORIZATION OF J.L.R. J.L.R. MAKES NO WARRANTIES, EITHER EXPRESS OR IMPLIED, OF THE SUITABILITY OR FITNESS OF THESE DRAWINGS FOR ANY OTHER PURPOSE, AND ANY PARTY WHICH CHOOSES TO USE, MODIFY, OR OTHERWISE RELY ON THESE DRAWINGS WITHOUT J.L.R.'S AUTHORIZATION ACCEPTS THESE LIMITATIONS AND DOES SO AT THEIR SOLE RISK AND WITHOUT LIABILITY TO J.L.R.

VERIFY SHEET SIZE AND SCALES. THE BAR TO THE RIGHT IS 25mm IF THIS IS A FULL SIZE DRAWING. SCALE: 1:750

CLIENT:
minto Communities

CONSULTANT:
J.L. Richards ENGINEERS - ARCHITECTS - PLANNERS

CONSULTANT:

PROFESSIONAL STAMP

PROJECT NORTH

PROJECT:
ARCADIA STAGE 5

DRAWING:
CONCEPTUAL SERVICING

DESIGN: MM/KF
 DRAWN: KT
 CHECKED: KF
 JLR #: 26299-005

DRAWING #:
CS1

File Location: P:\2020\026299-005 - Arcadia Stage 5\Production\1-Civil\26299-005 C CS1.dwg

PLOT DATE: July 26, 2024 1:08:59 PM
 D07-16-21-0042