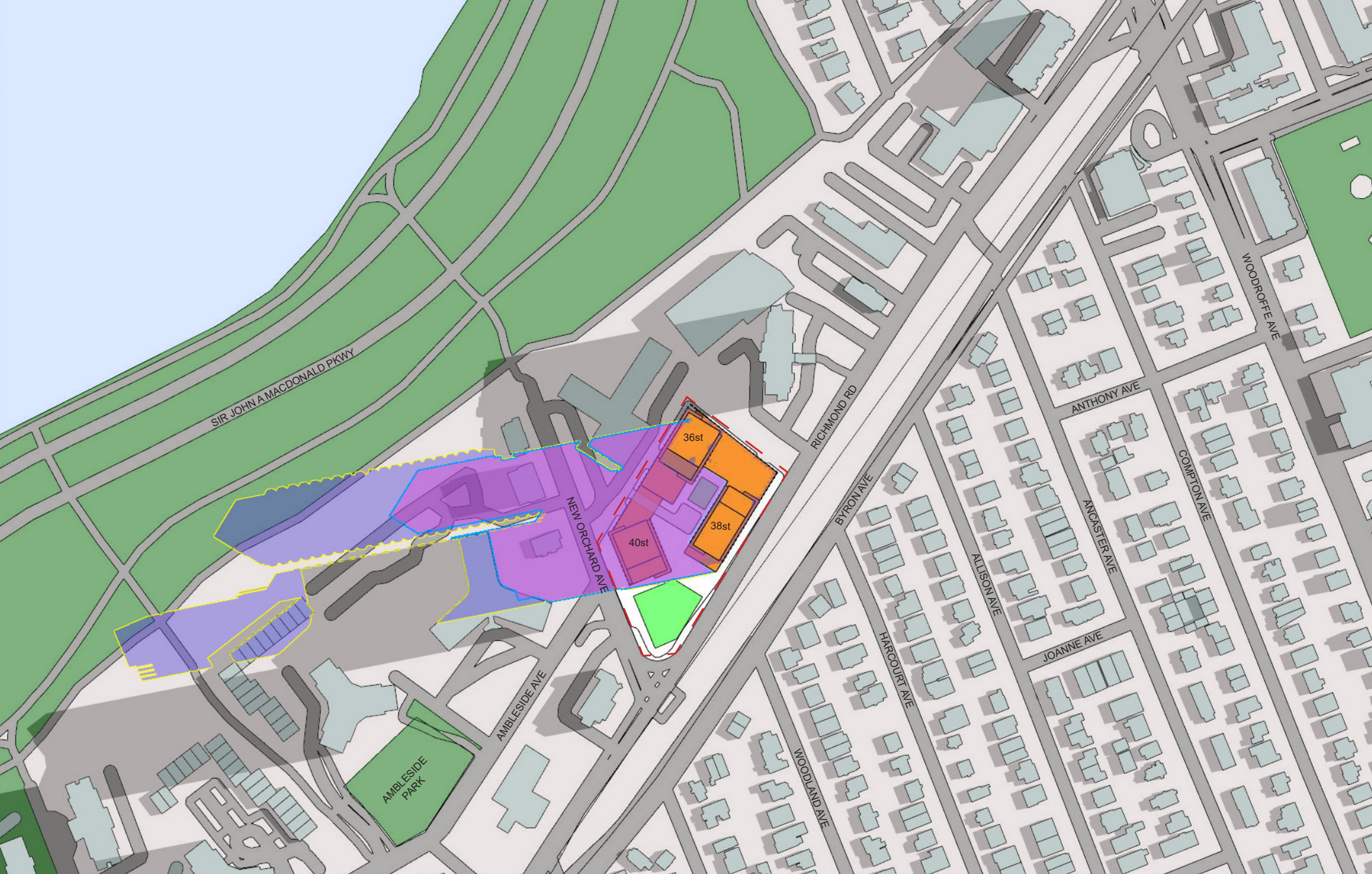


1047 RICHMOND ROAD

OTTAWA, ON

SHADOW STUDY

JANUARY 2022

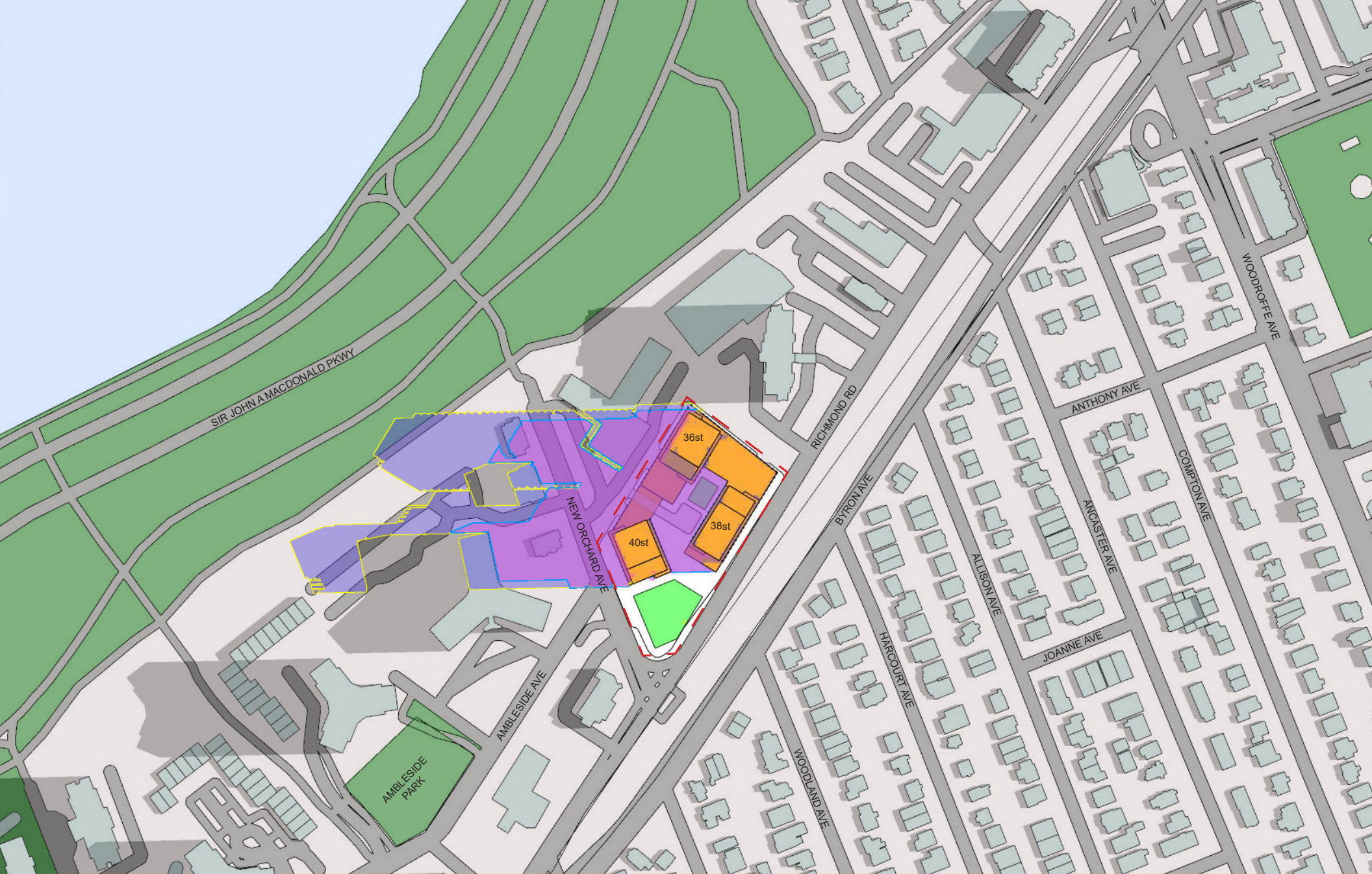


- PROPOSED DEVELOPMENT
- NEW NET SHADOW
- PROPOSED SHADOW OUTLINE
- AS OF RIGHT SHADOW
- AS OF RIGHT SHADOW OUTLINE
- SUBJECT SITE
- PROPOSED PUBLIC SPACES
- WATER
- PUBLIC ROADWAYS
- PUBLIC SPACE

8:00 AM
SHADOW STUDIES - JUNE 21st

1047 RICHMOND ROAD
 SHADOW STUDY
 JANUARY 2022




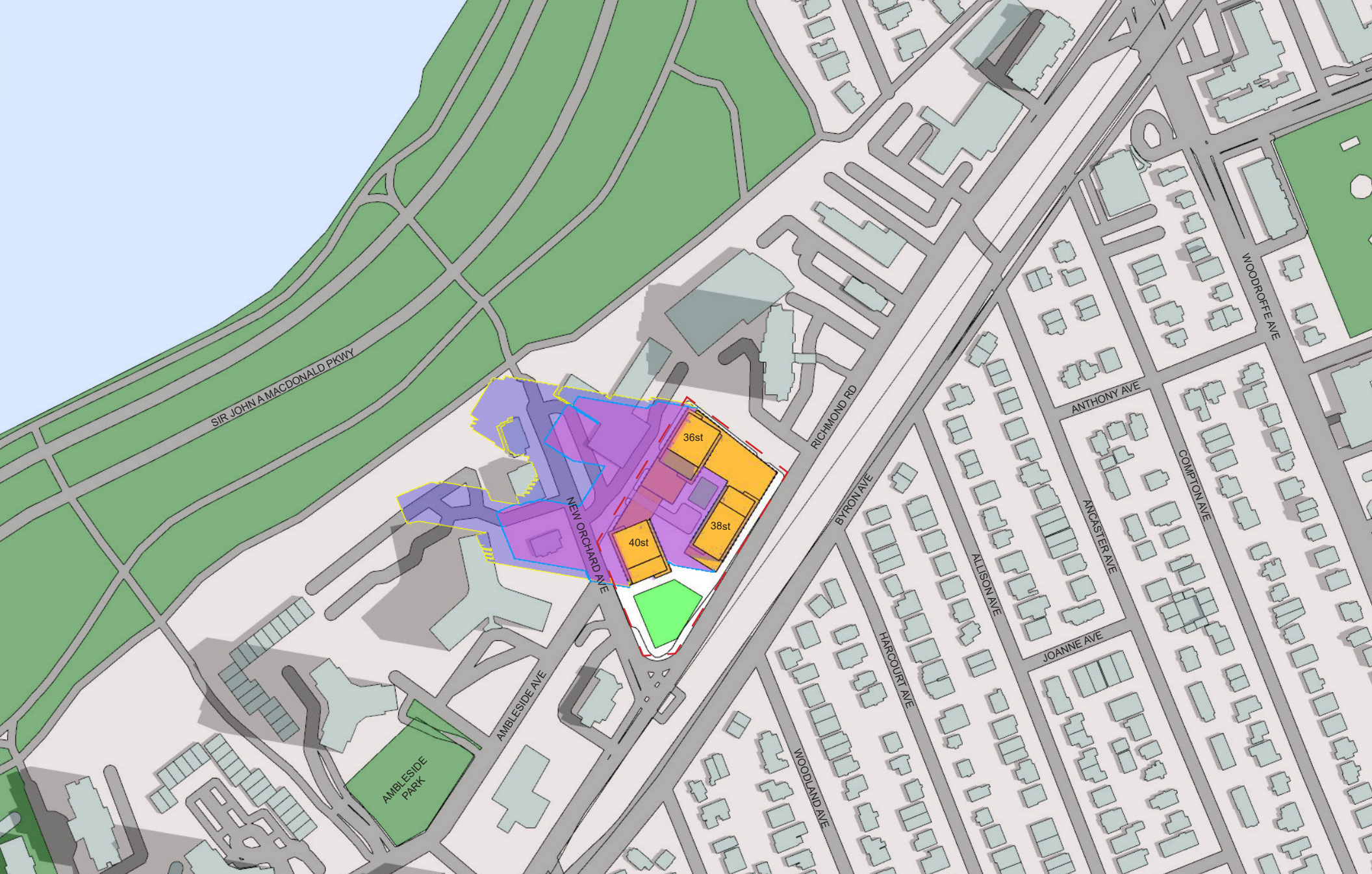


- PROPOSED DEVELOPMENT
- NEW NET SHADOW
- PROPOSED SHADOW OUTLINE
- AS OF RIGHT SHADOW
- AS OF RIGHT SHADOW OUTLINE
- SUBJECT SITE
- PROPOSED PUBLIC SPACES
- WATER
- PUBLIC ROADWAYS
- PUBLIC SPACE

9:00 AM
SHADOW STUDIES - JUNE 21st

1047 RICHMOND ROAD
 SHADOW STUDY
 JANUARY 2022




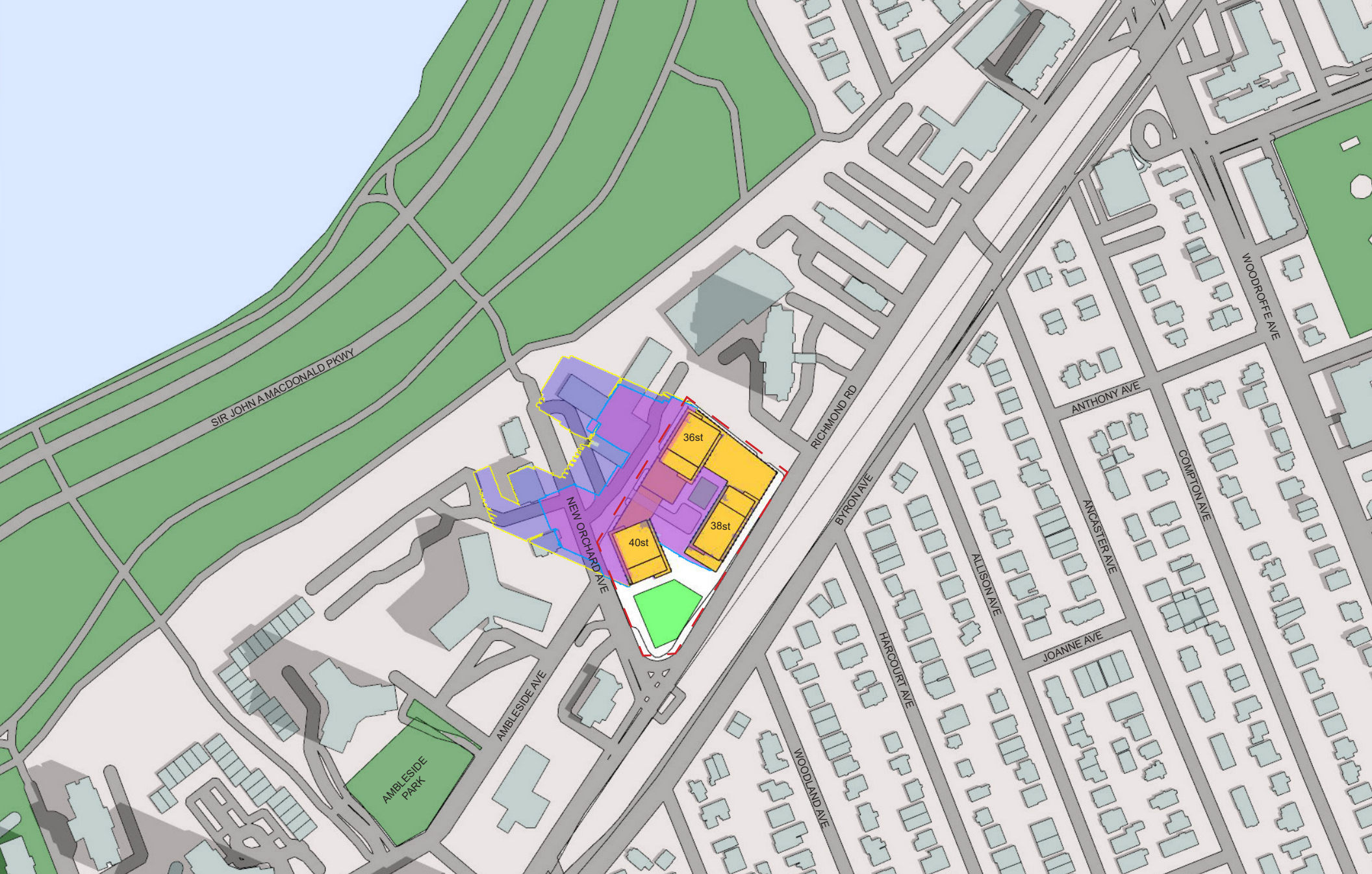


10:00 AM
SHADOW STUDIES - JUNE 21st

- PROPOSED DEVELOPMENT
- NEW NET SHADOW
- PROPOSED SHADOW OUTLINE
- AS OF RIGHT SHADOW
- AS OF RIGHT SHADOW OUTLINE
- SUBJECT SITE
- PROPOSED PUBLIC SPACES
- WATER
- PUBLIC ROADWAYS
- PUBLIC SPACE

1047 RICHMOND ROAD
 SHADOW STUDY
 JANUARY 2022





- PROPOSED DEVELOPMENT
- NEW NET SHADOW
- PROPOSED SHADOW OUTLINE
- AS OF RIGHT SHADOW
- AS OF RIGHT SHADOW OUTLINE
- SUBJECT SITE
- PROPOSED PUBLIC SPACES
- WATER
- PUBLIC ROADWAYS
- PUBLIC SPACE

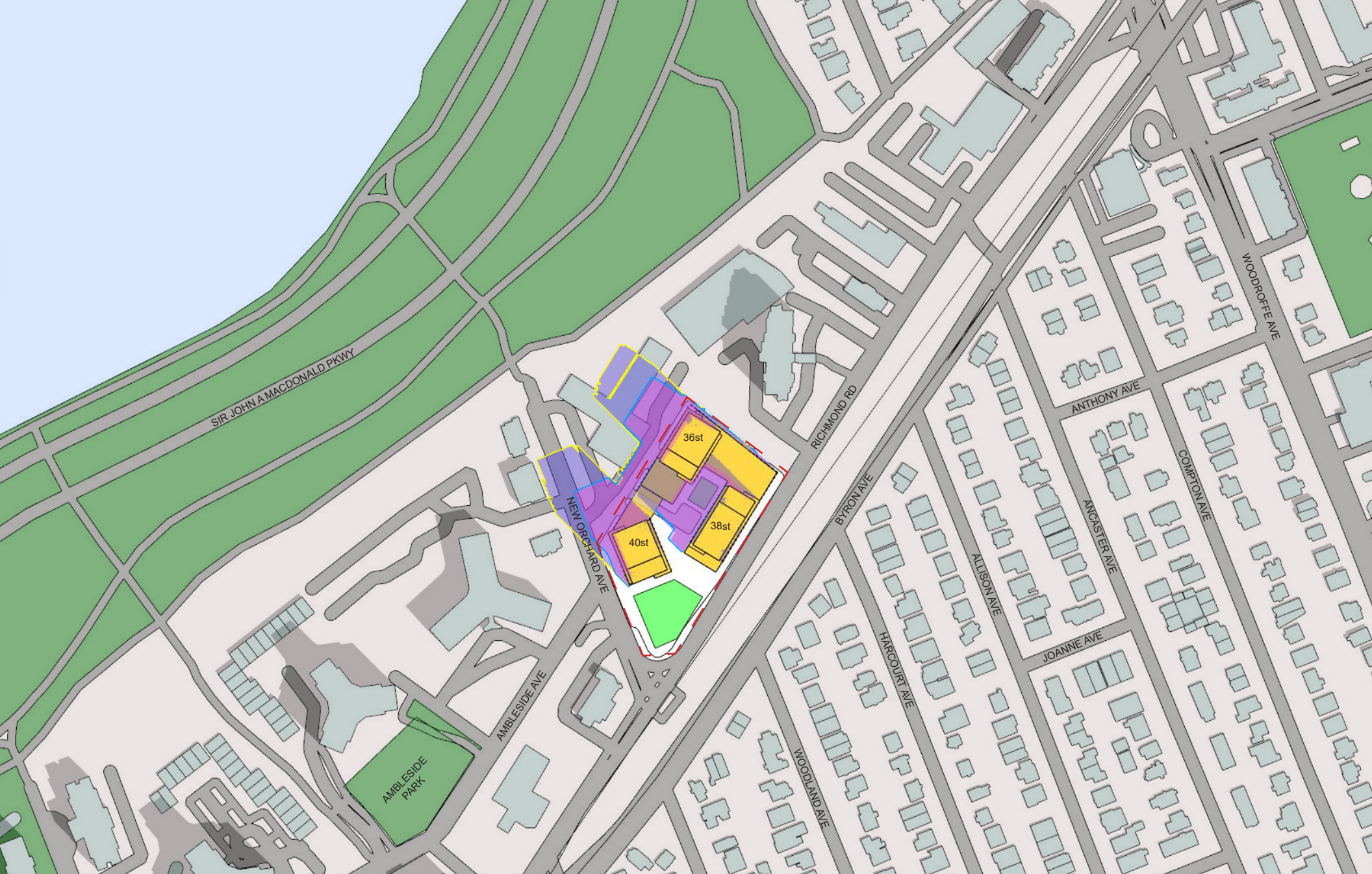
11:00 AM
SHADOW STUDIES - JUNE 21st

1047 RICHMOND ROAD
 SHADOW STUDY
 JANUARY 2022

0m

50m

150m

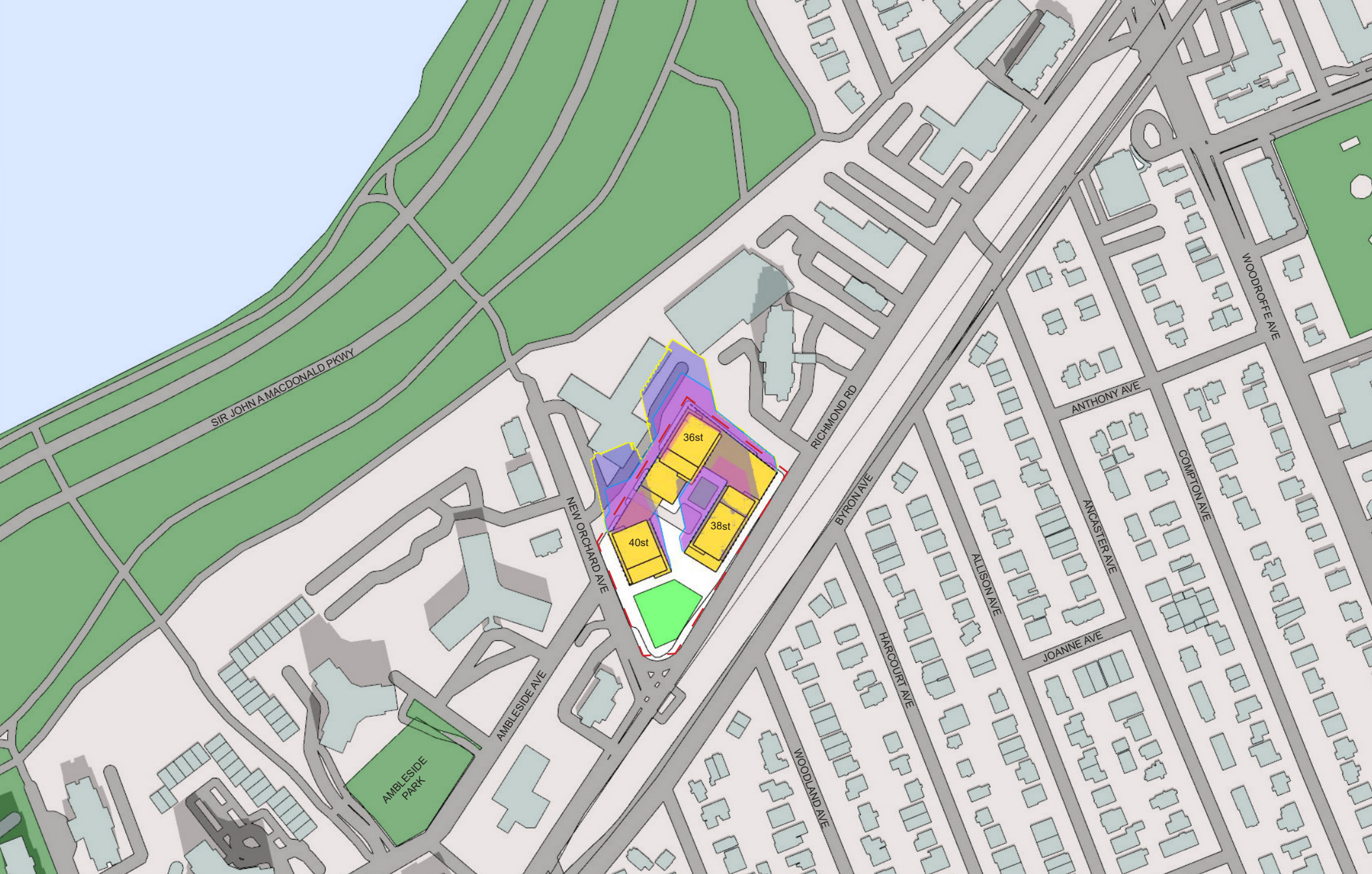


- PROPOSED DEVELOPMENT
- NEW NET SHADOW
- PROPOSED SHADOW OUTLINE
- AS OF RIGHT SHADOW
- AS OF RIGHT SHADOW OUTLINE
- SUBJECT SITE
- PROPOSED PUBLIC SPACES
- WATER
- PUBLIC ROADWAYS
- PUBLIC SPACE

12:00 PM
SHADOW STUDIES - JUNE 21st




1047 RICHMOND ROAD
 SHADOW STUDY
 JANUARY 2022

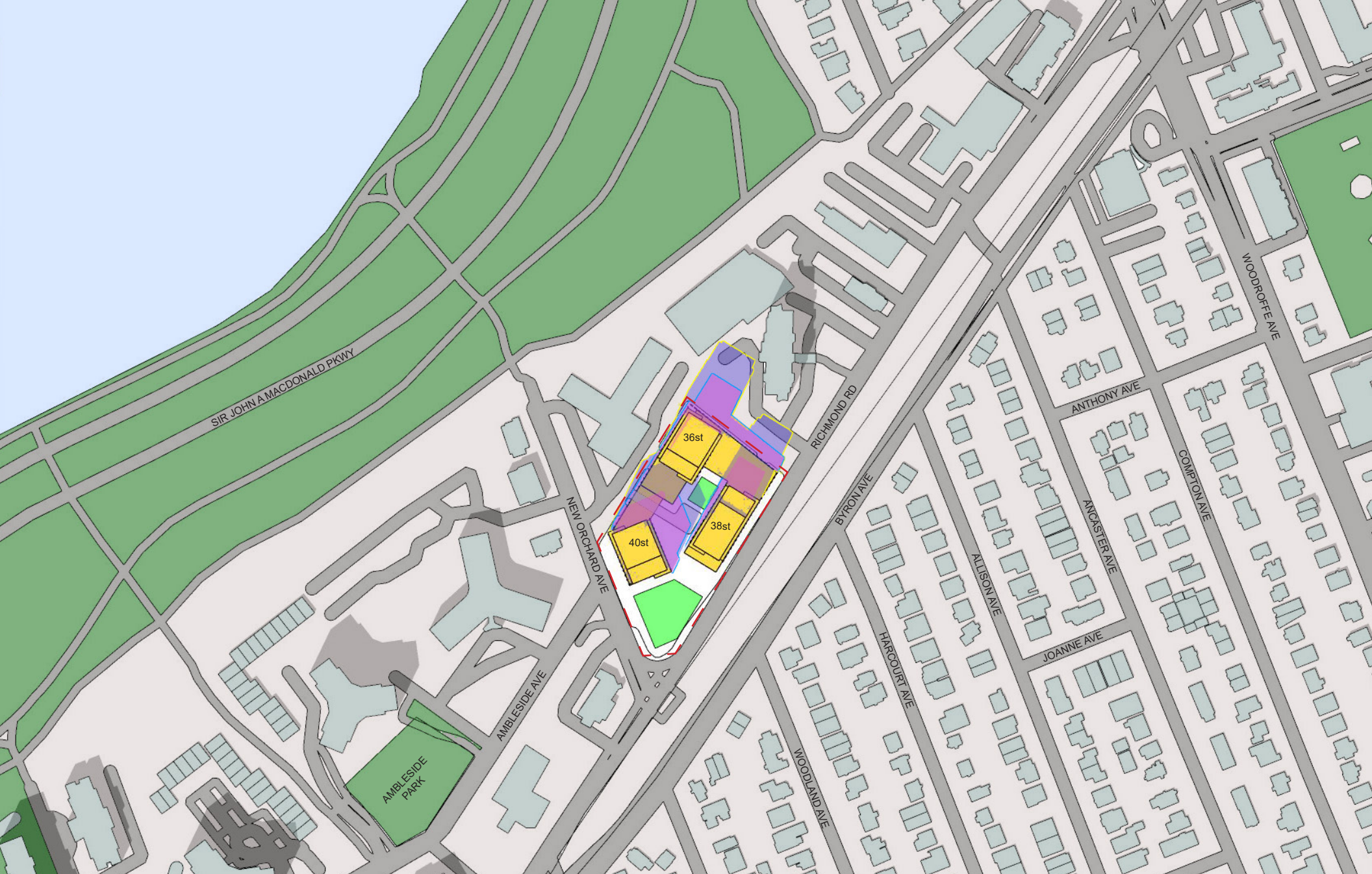


- PROPOSED DEVELOPMENT
- NEW NET SHADOW
- PROPOSED SHADOW OUTLINE
- AS OF RIGHT SHADOW
- AS OF RIGHT SHADOW OUTLINE
- SUBJECT SITE
- PROPOSED PUBLIC SPACES
- WATER
- PUBLIC ROADWAYS
- PUBLIC SPACE

1:00 PM
SHADOW STUDIES - JUNE 21st

1047 RICHMOND ROAD
 SHADOW STUDY
 JANUARY 2022




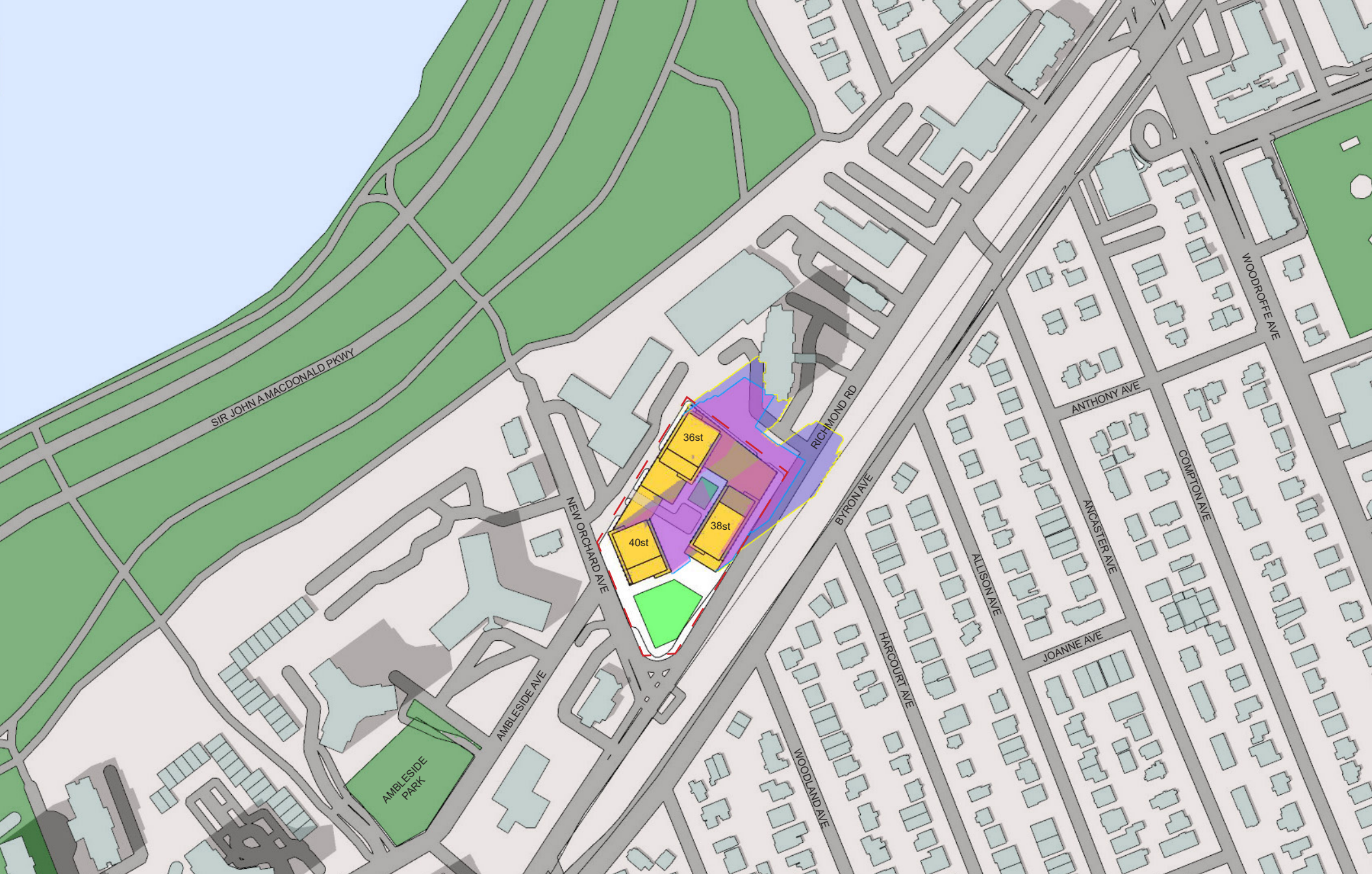


- PROPOSED DEVELOPMENT
- NEW NET SHADOW
- PROPOSED SHADOW OUTLINE
- AS OF RIGHT SHADOW
- AS OF RIGHT SHADOW OUTLINE
- SUBJECT SITE
- PROPOSED PUBLIC SPACES
- WATER
- PUBLIC ROADWAYS
- PUBLIC SPACE

2:00 PM
SHADOW STUDIES - JUNE 21st

1047 RICHMOND ROAD
 SHADOW STUDY
 JANUARY 2022




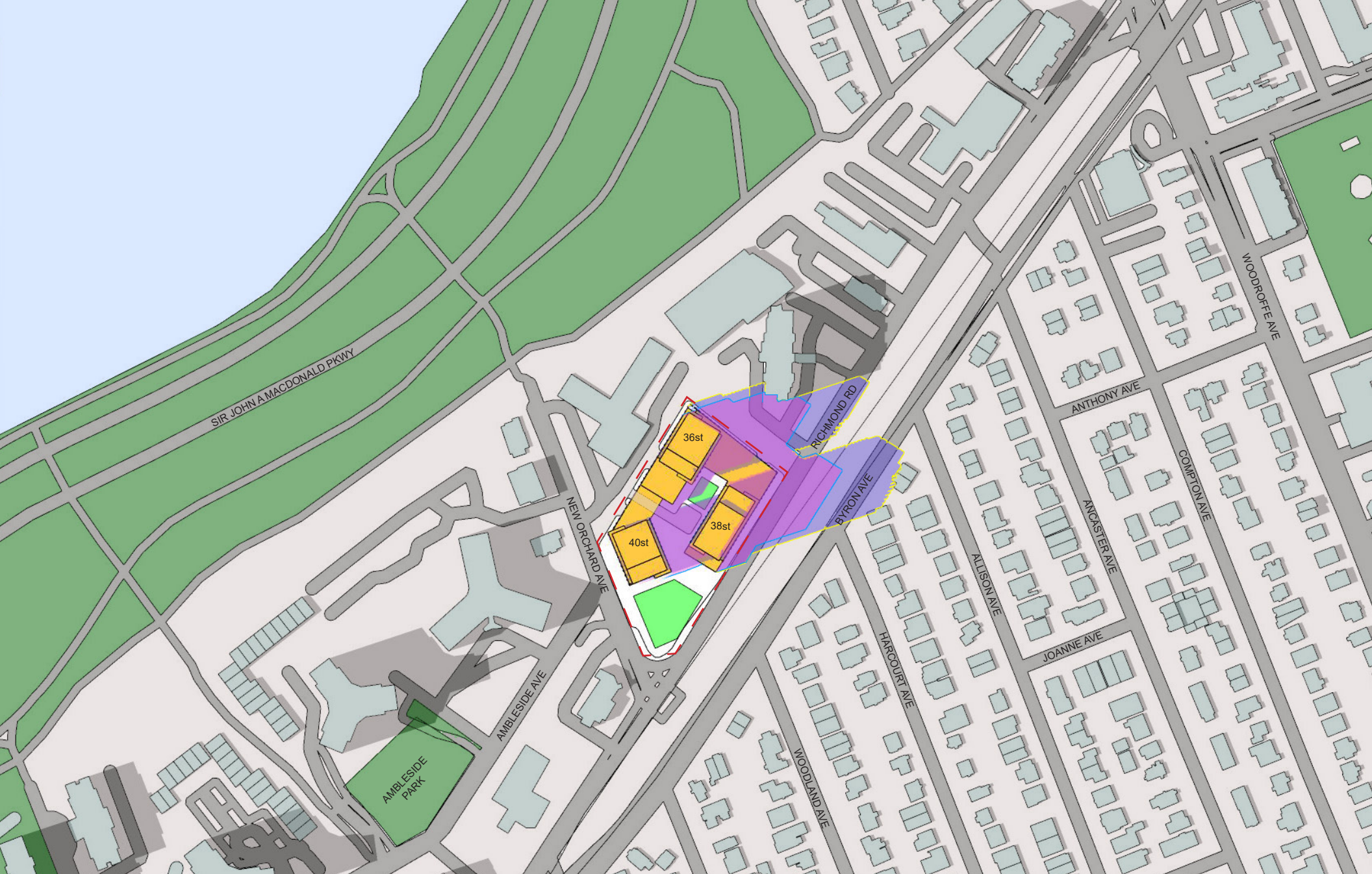


3:00 PM
SHADOW STUDIES - JUNE 21st

- PROPOSED DEVELOPMENT
- SUBJECT SITE
- NEW NET SHADOW
- PROPOSED SHADOW OUTLINE
- AS OF RIGHT SHADOW
- PROPOSED PUBLIC SPACES
- WATER
- PUBLIC ROADWAYS
- AS OF RIGHT SHADOW OUTLINE
- PUBLIC SPACE

1047 RICHMOND ROAD
 SHADOW STUDY
 JANUARY 2022




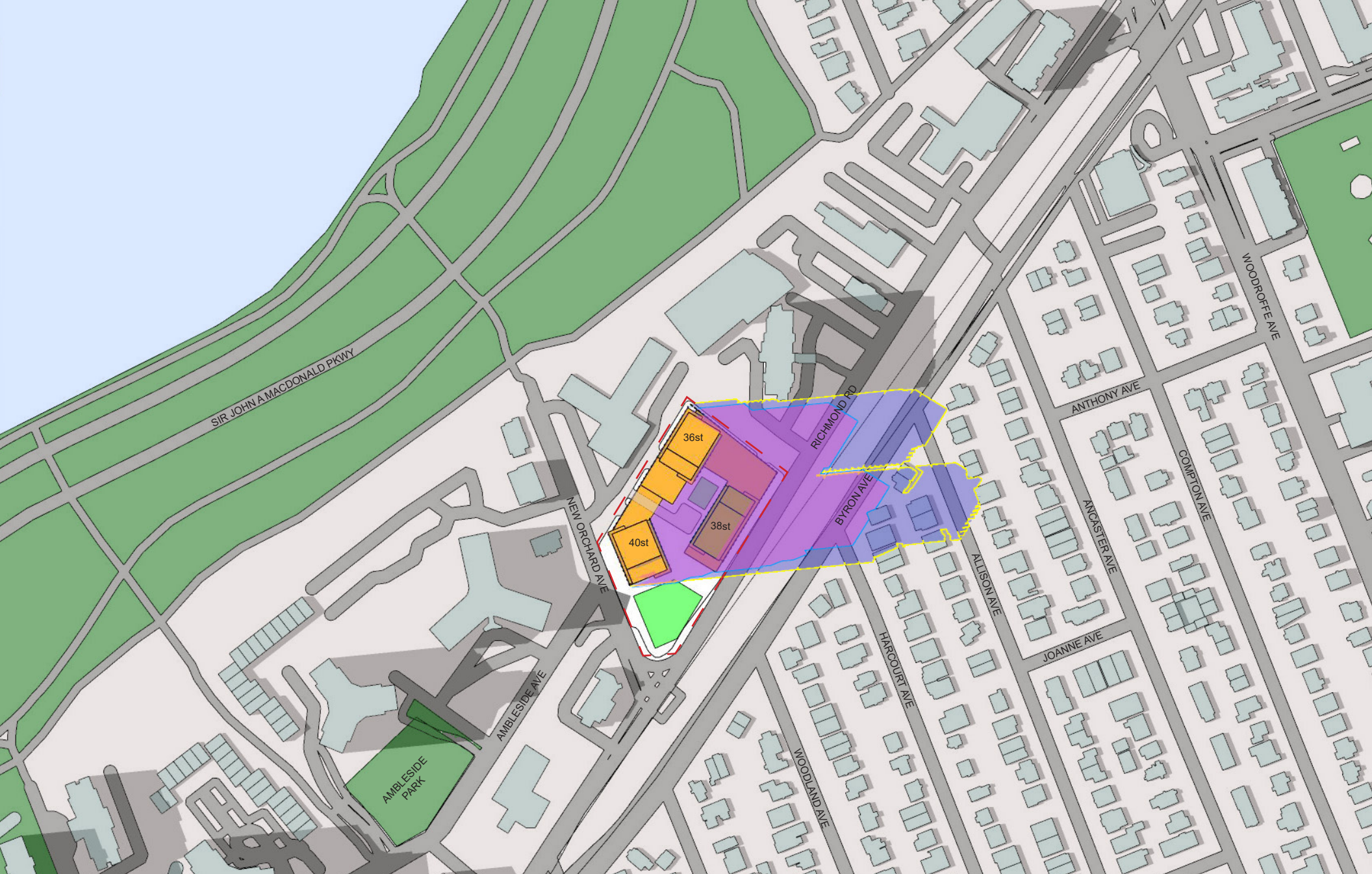


- PROPOSED DEVELOPMENT
- SUBJECT SITE
- NEW NET SHADOW
- PROPOSED PUBLIC SPACES
- PROPOSED SHADOW OUTLINE
- WATER
- AS OF RIGHT SHADOW
- PUBLIC ROADWAYS
- AS OF RIGHT SHADOW OUTLINE
- PUBLIC SPACE

4:00 PM
SHADOW STUDIES - JUNE 21st

1047 RICHMOND ROAD
 SHADOW STUDY
 JANUARY 2022




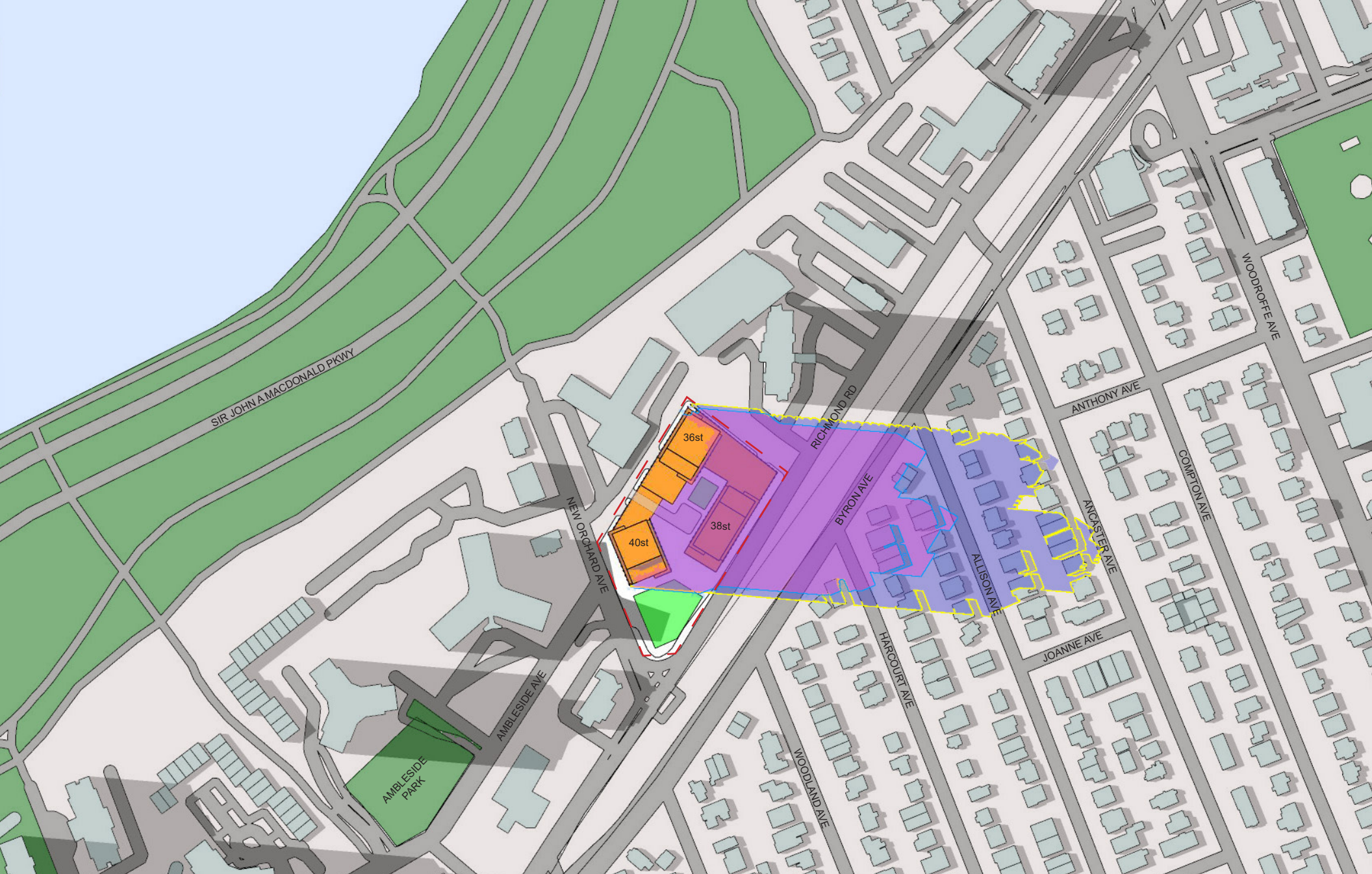


5:00 PM
SHADOW STUDIES - JUNE 21st

- PROPOSED DEVELOPMENT
- NEW NET SHADOW
- PROPOSED SHADOW OUTLINE
- AS OF RIGHT SHADOW
- AS OF RIGHT SHADOW OUTLINE
- SUBJECT SITE
- PROPOSED PUBLIC SPACES
- WATER
- PUBLIC ROADWAYS
- PUBLIC SPACE

1047 RICHMOND ROAD
 SHADOW STUDY
 JANUARY 2022




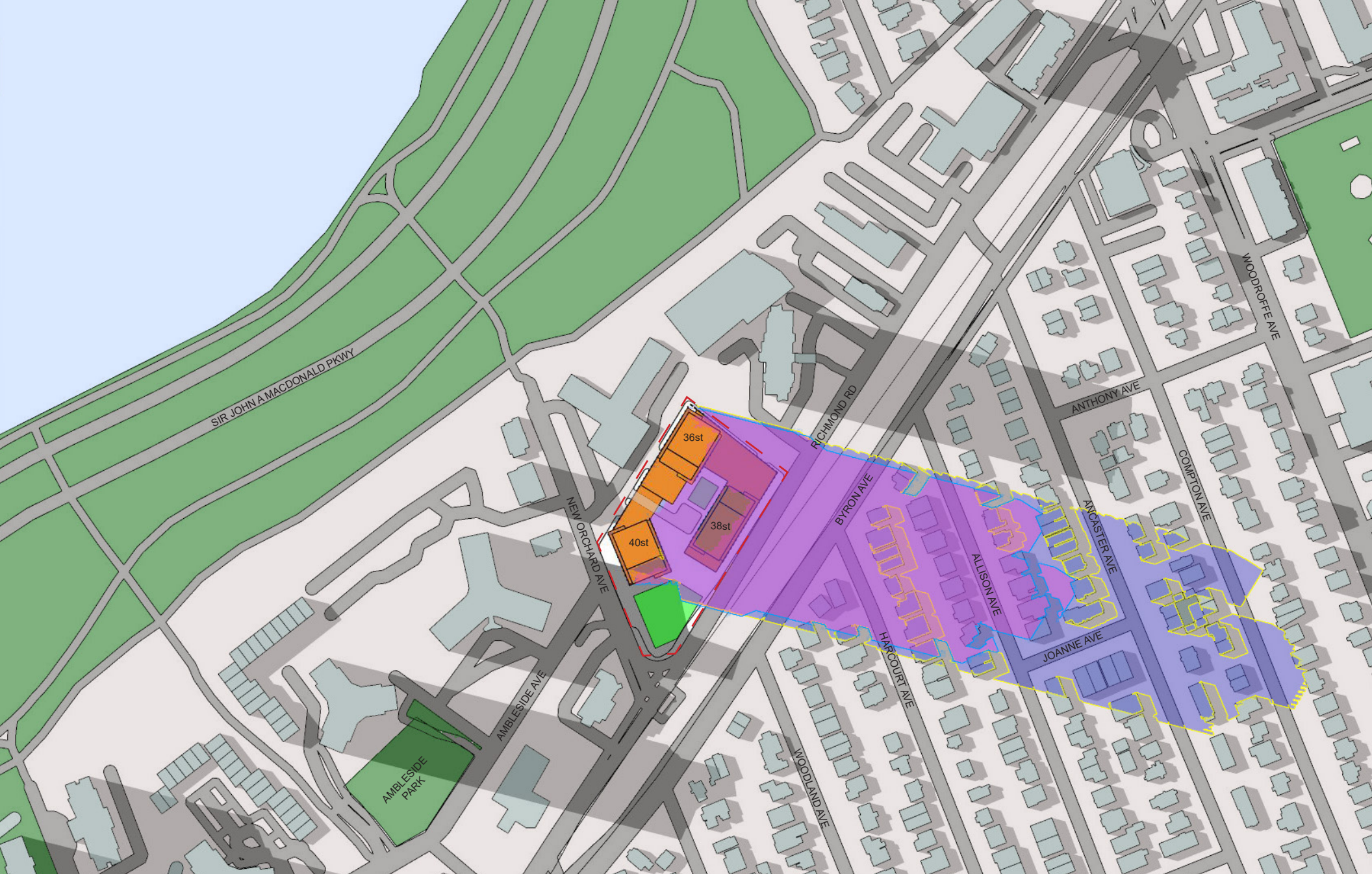


- PROPOSED DEVELOPMENT
- SUBJECT SITE
- NEW NET SHADOW
- PROPOSED PUBLIC SPACES
- PROPOSED SHADOW OUTLINE
- WATER
- AS OF RIGHT SHADOW
- PUBLIC ROADWAYS
- AS OF RIGHT SHADOW OUTLINE
- PUBLIC SPACE

6:00 PM
SHADOW STUDIES - JUNE 21st

1047 RICHMOND ROAD
 SHADOW STUDY
 JANUARY 2022



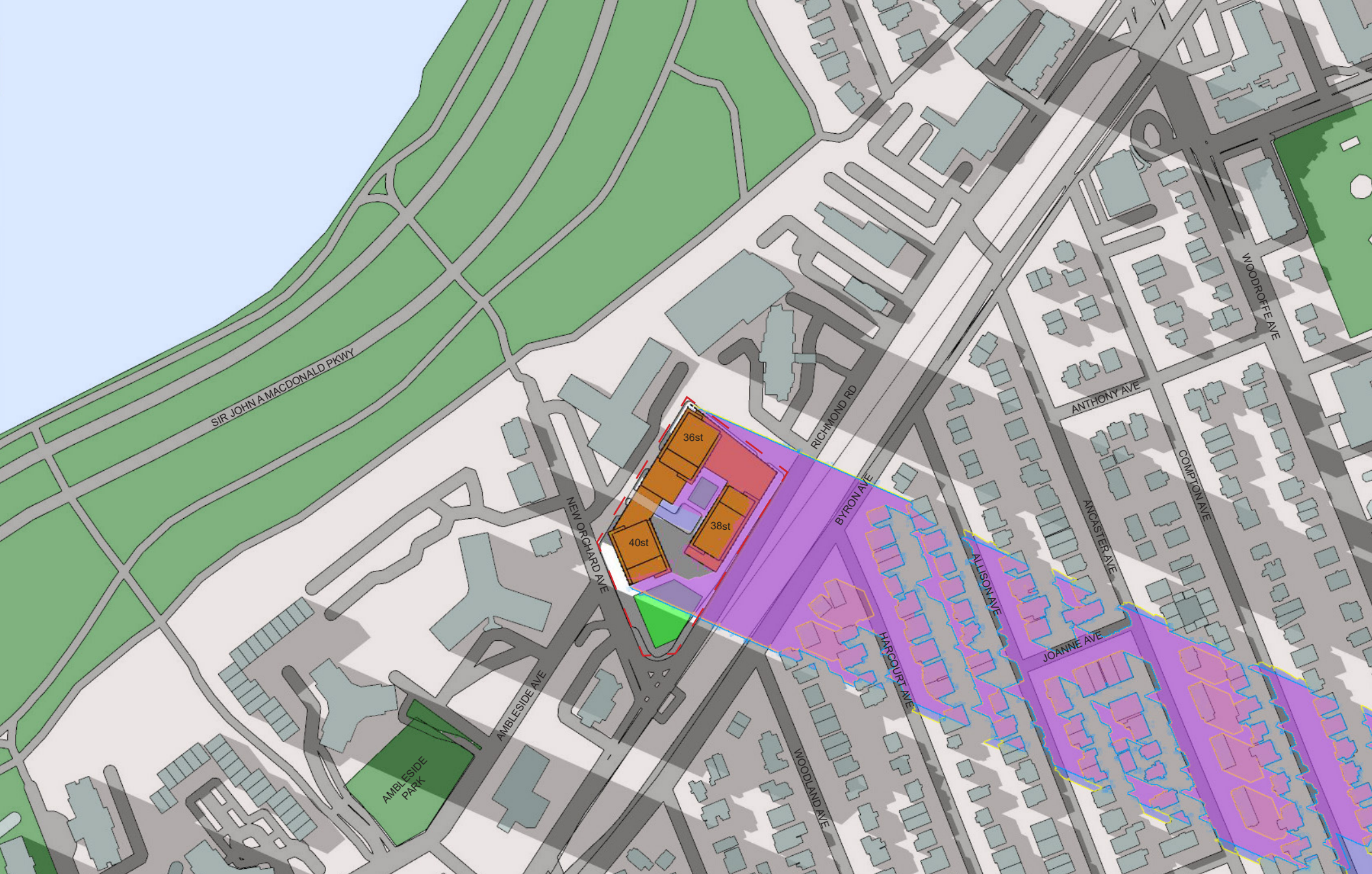


7:00 PM
SHADOW STUDIES - JUNE 21st

- PROPOSED DEVELOPMENT
- NEW NET SHADOW
- PROPOSED SHADOW OUTLINE
- AS OF RIGHT SHADOW
- AS OF RIGHT SHADOW OUTLINE
- - SUBJECT SITE
- PROPOSED PUBLIC SPACES
- WATER
- PUBLIC ROADWAYS
- PUBLIC SPACE

1047 RICHMOND ROAD
 SHADOW STUDY
 JANUARY 2022




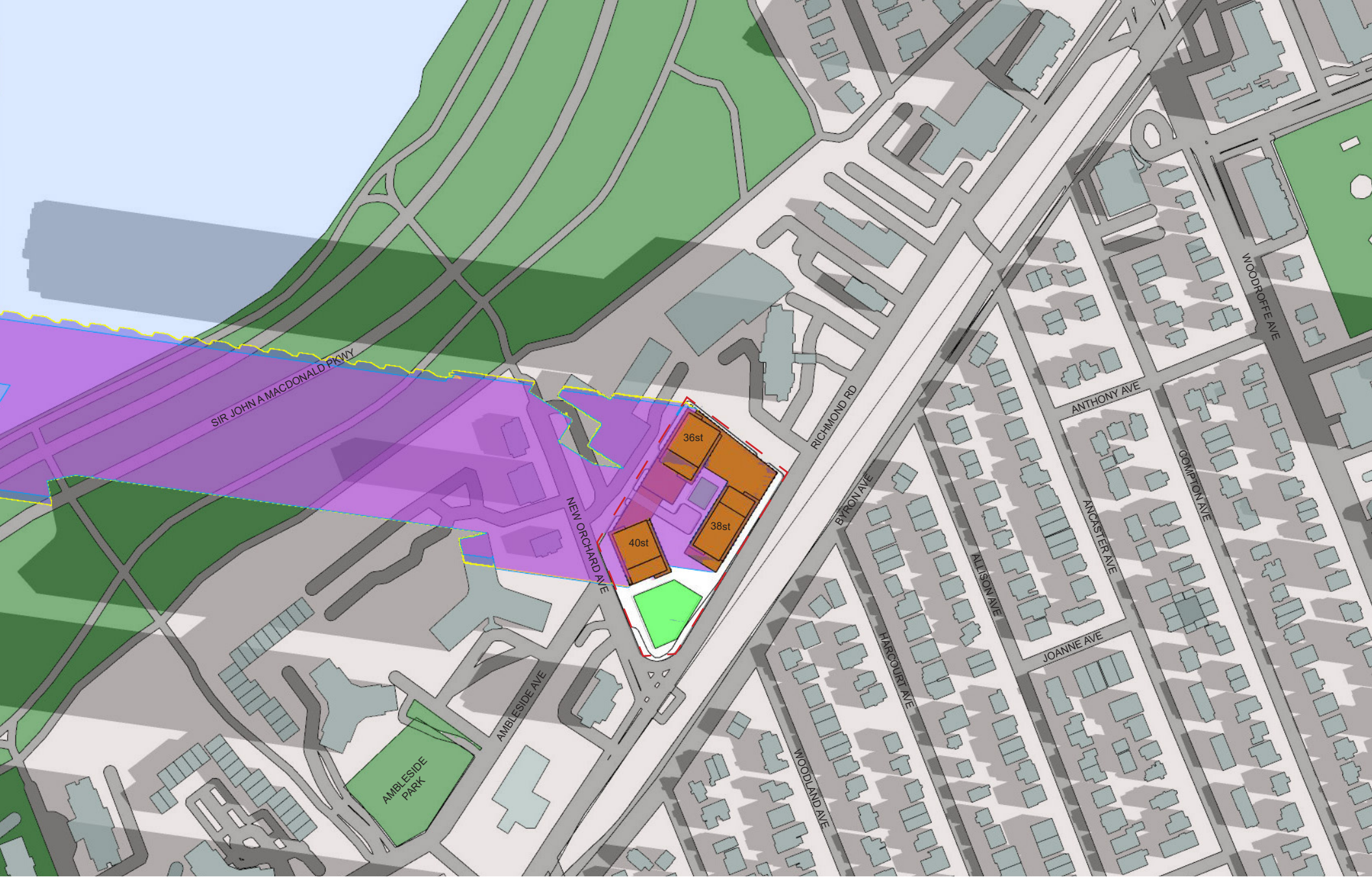


- PROPOSED DEVELOPMENT
- NEW NET SHADOW
- PROPOSED SHADOW OUTLINE
- AS OF RIGHT SHADOW
- AS OF RIGHT SHADOW OUTLINE
- - SUBJECT SITE
- PROPOSED PUBLIC SPACES
- WATER
- PUBLIC ROADWAYS
- PUBLIC SPACE

8:00 PM
SHADOW STUDIES - JUNE 21st

1047 RICHMOND ROAD
 SHADOW STUDY
 JANUARY 2022





SIR JOHN A MACDONALD PKWY

NEW ORCHARD AVE

40st

36st

38st

RICHMOND RD

BYRON AVE

MARQUITE AVE

MILTON AVE

JOANNE AVE

ANTHONY AVE

AIRCRAFTER AVE

COMPTON AVE

WOODROFFE AVE

AMBLESIDE PARK

AMBLESIDE AVE

WOODLAND AVE


- PROPOSED DEVELOPMENT
- NEW NET SHADOW
- PROPOSED SHADOW OUTLINE
- AS OF RIGHT SHADOW
- AS OF RIGHT SHADOW OUTLINE
- SUBJECT SITE
- PROPOSED PUBLIC SPACES
- WATER
- PUBLIC ROADWAYS
- PUBLIC SPACE

8:00 AM

SHADOW STUDIES - SEPTEMBER 21st

1047 RICHMOND ROAD

SHADOW STUDY
JANUARY 2022




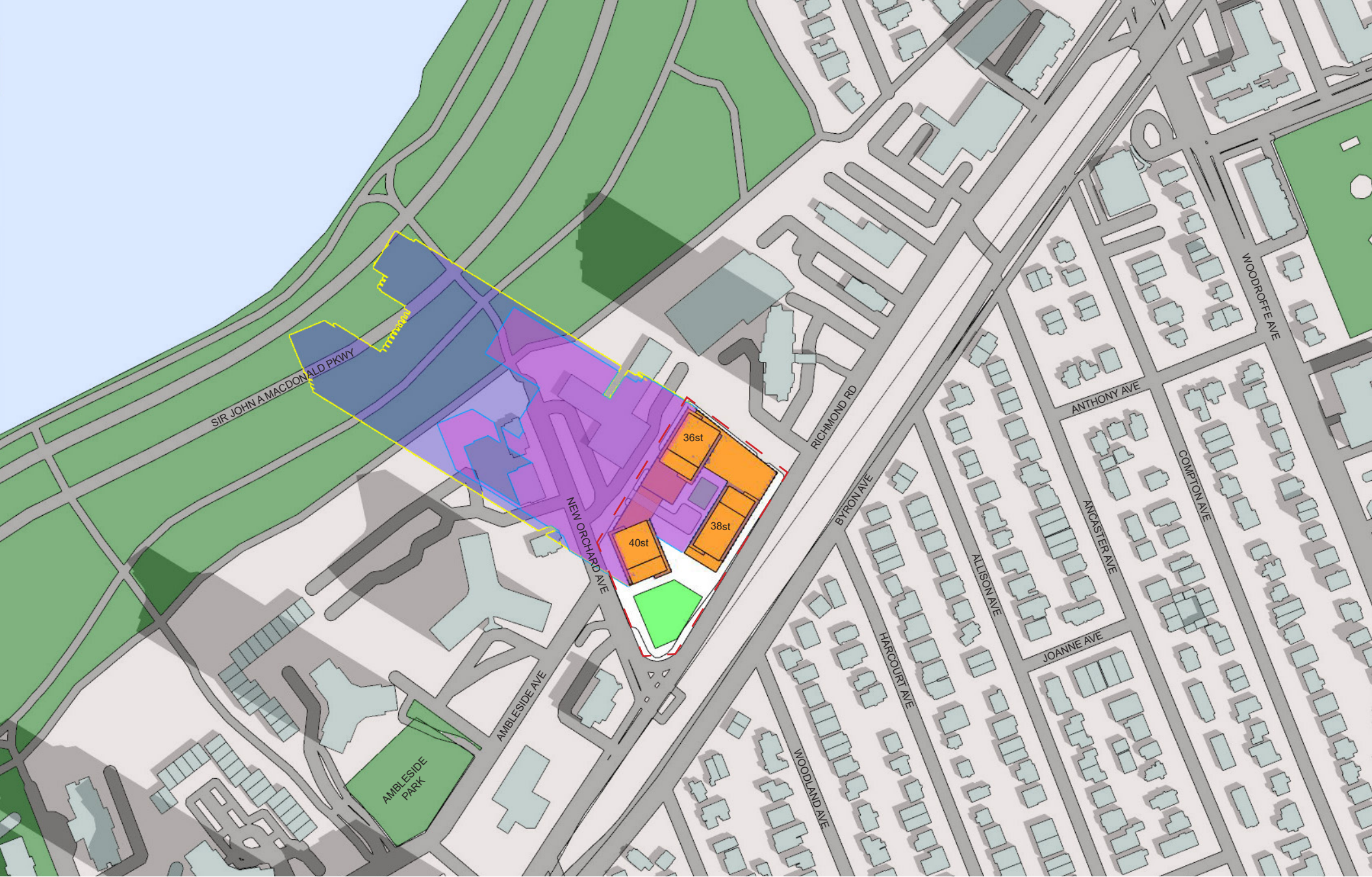


- PROPOSED DEVELOPMENT
- NEW NET SHADOW
- PROPOSED SHADOW OUTLINE
- AS OF RIGHT SHADOW
- AS OF RIGHT SHADOW OUTLINE
- SUBJECT SITE
- PROPOSED PUBLIC SPACES
- WATER
- PUBLIC ROADWAYS
- PUBLIC SPACE

9:00 AM
SHADOW STUDIES - SEPTEMBER 21st

1047 RICHMOND ROAD
 SHADOW STUDY
 JANUARY 2022




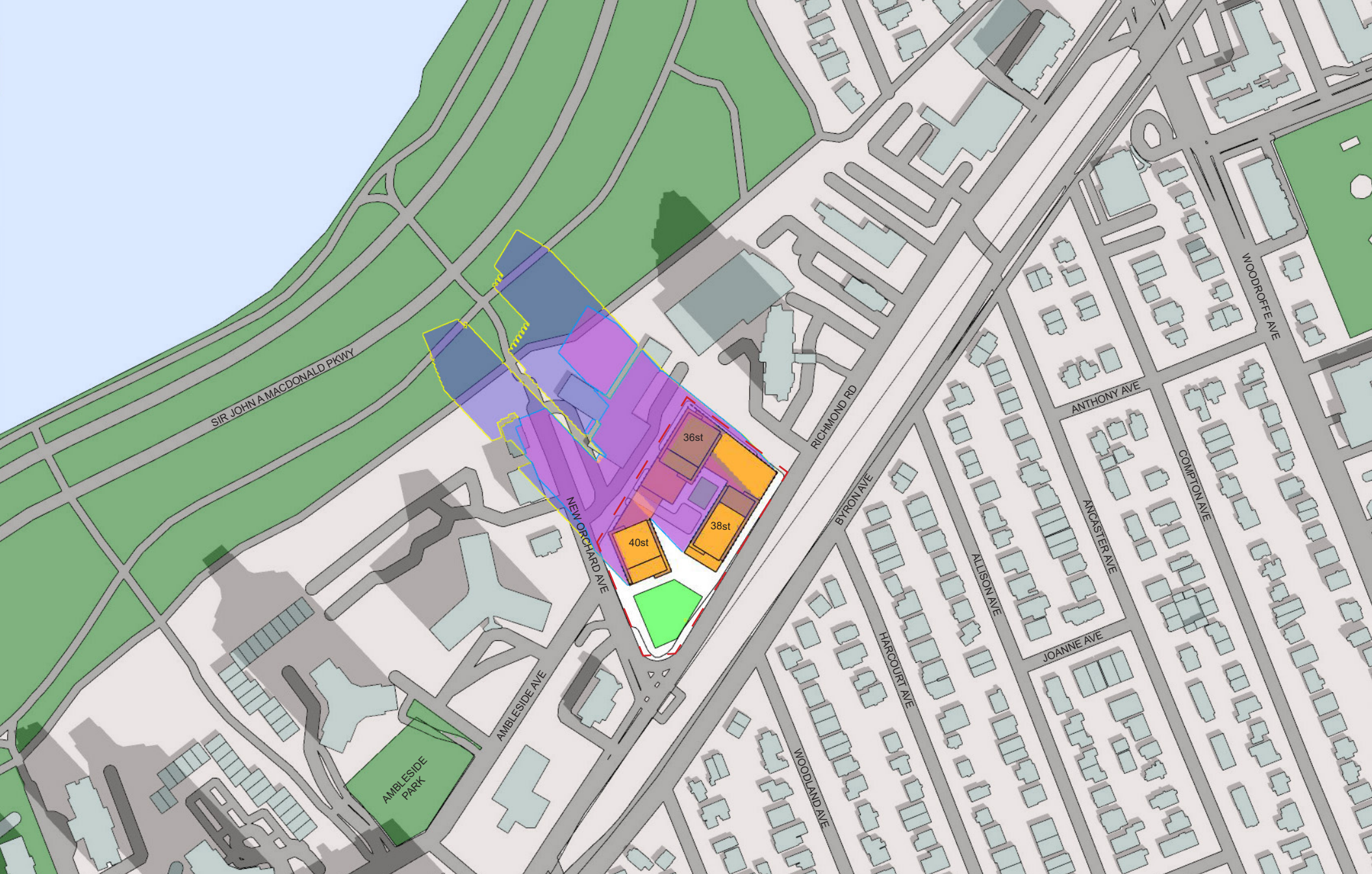


- PROPOSED DEVELOPMENT
- NEW NET SHADOW
- PROPOSED SHADOW OUTLINE
- AS OF RIGHT SHADOW
- AS OF RIGHT SHADOW OUTLINE
- - - SUBJECT SITE
- PROPOSED PUBLIC SPACES
- WATER
- PUBLIC ROADWAYS
- PUBLIC SPACE

10:00 AM
SHADOW STUDIES - SEPTEMBER 21st

1047 RICHMOND ROAD
 SHADOW STUDY
 JANUARY 2022



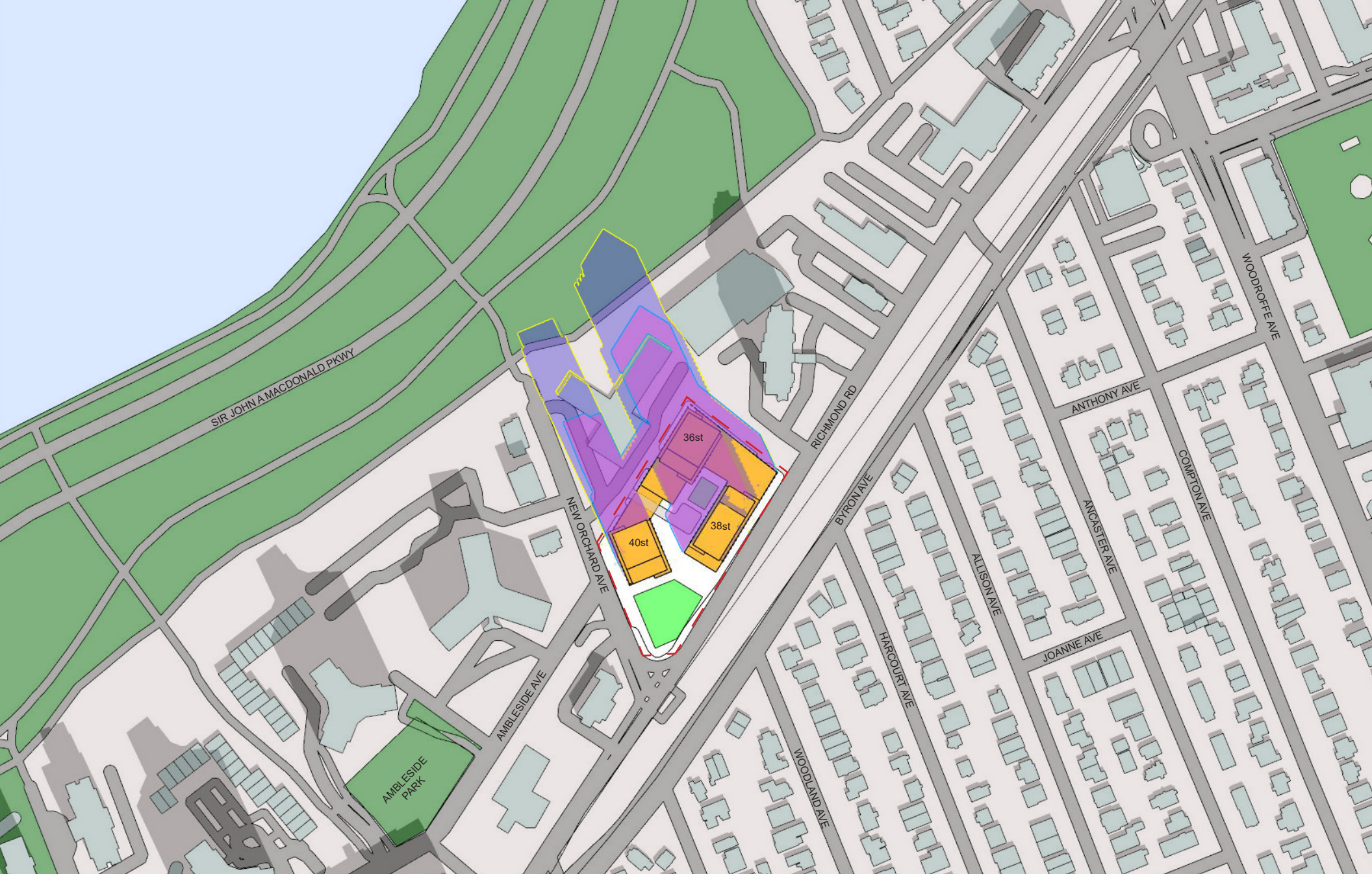


- PROPOSED DEVELOPMENT
- NEW NET SHADOW
- PROPOSED SHADOW OUTLINE
- AS OF RIGHT SHADOW
- AS OF RIGHT SHADOW OUTLINE
- SUBJECT SITE
- PROPOSED PUBLIC SPACES
- WATER
- PUBLIC ROADWAYS
- PUBLIC SPACE

11:00 AM
SHADOW STUDIES - SEPTEMBER 21st

1047 RICHMOND ROAD
 SHADOW STUDY
 JANUARY 2022



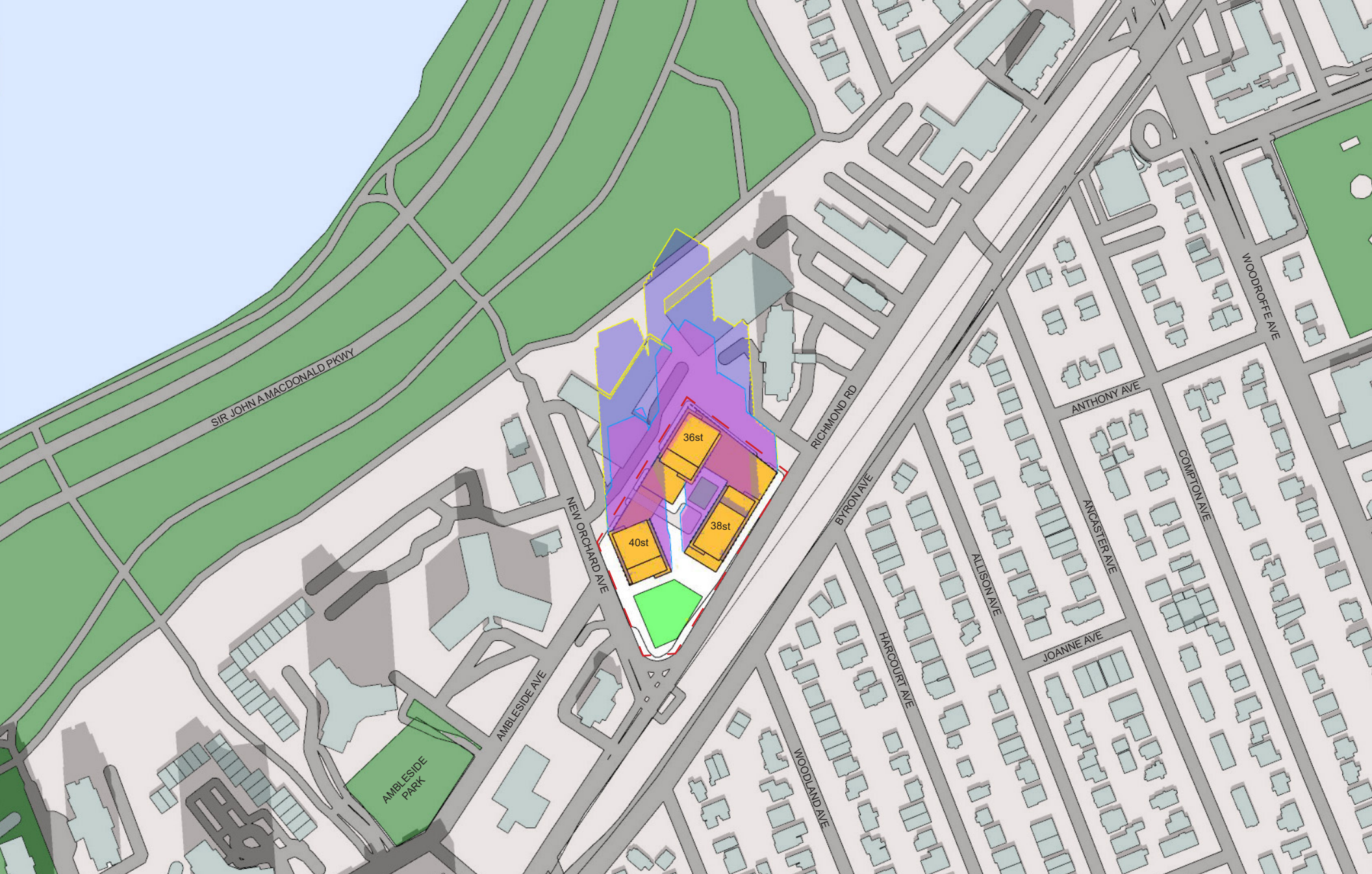


- PROPOSED DEVELOPMENT
- NEW NET SHADOW
- PROPOSED SHADOW OUTLINE
- AS OF RIGHT SHADOW
- AS OF RIGHT SHADOW OUTLINE
- SUBJECT SITE
- PROPOSED PUBLIC SPACES
- WATER
- PUBLIC ROADWAYS
- PUBLIC SPACE

12:00 PM
SHADOW STUDIES - SEPTEMBER 21st

1047 RICHMOND ROAD
 SHADOW STUDY
 JANUARY 2022



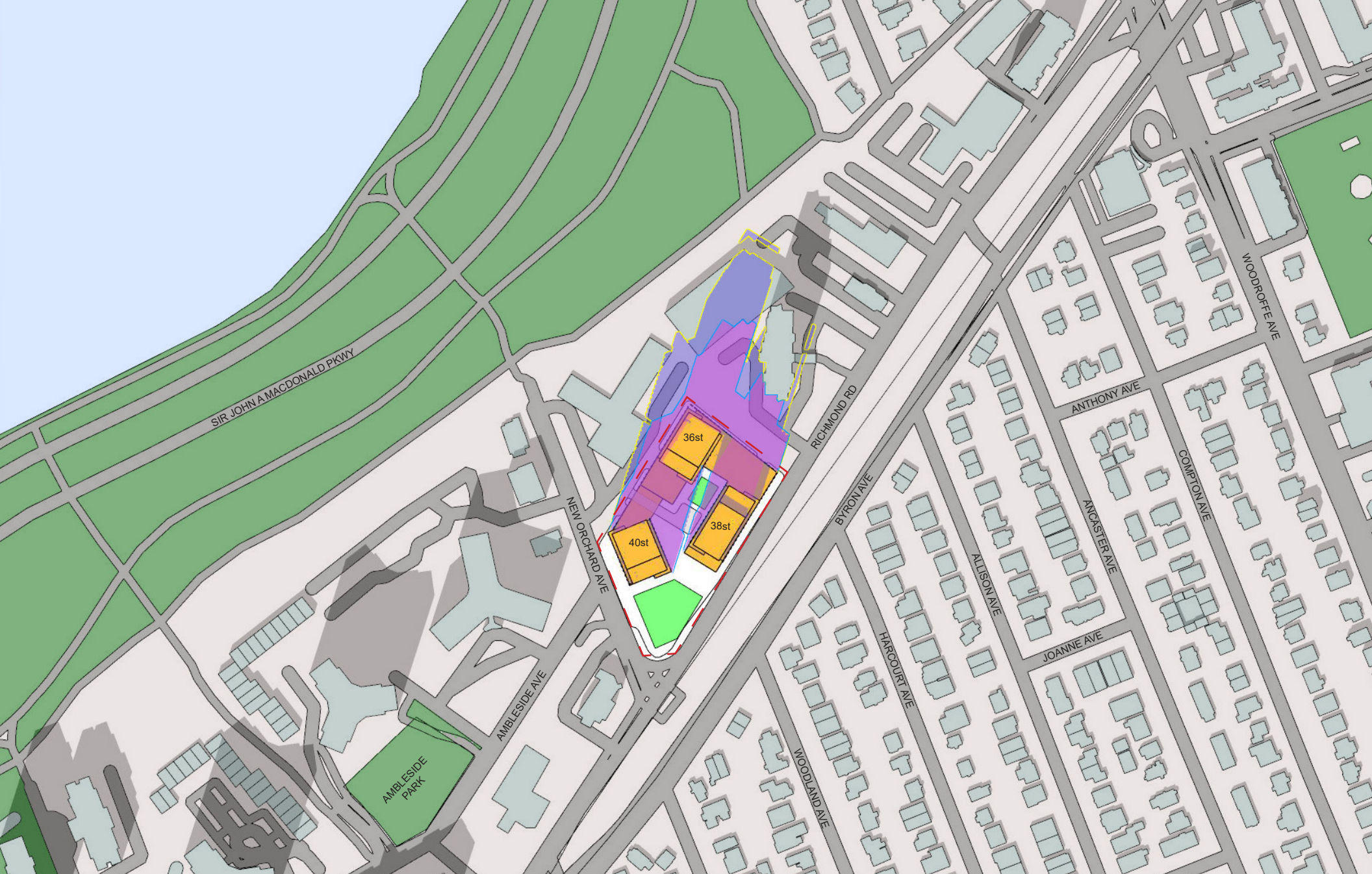


- PROPOSED DEVELOPMENT
- NEW NET SHADOW
- PROPOSED SHADOW OUTLINE
- AS OF RIGHT SHADOW
- AS OF RIGHT SHADOW OUTLINE
- SUBJECT SITE
- PROPOSED PUBLIC SPACES
- WATER
- PUBLIC ROADWAYS
- PUBLIC SPACE

1:00 PM
SHADOW STUDIES - SEPTEMBER 21st

1047 RICHMOND ROAD
 SHADOW STUDY
 JANUARY 2022

0m 50m 150m



- PROPOSED DEVELOPMENT
- NEW NET SHADOW
- PROPOSED SHADOW OUTLINE
- AS OF RIGHT SHADOW
- AS OF RIGHT SHADOW OUTLINE
- SUBJECT SITE
- PROPOSED PUBLIC SPACES
- WATER
- PUBLIC ROADWAYS
- PUBLIC SPACE

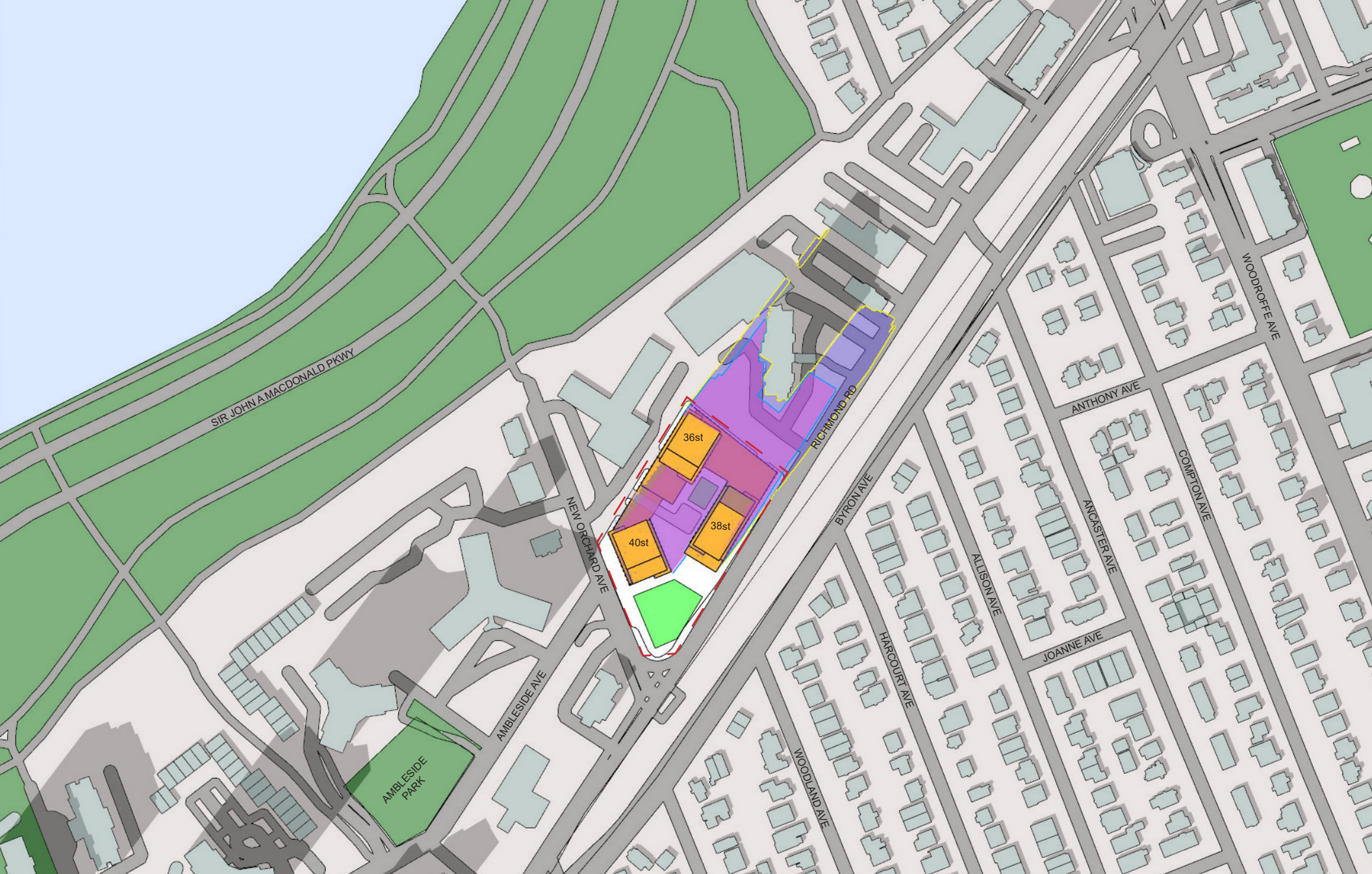
2:00 PM
SHADOW STUDIES - SEPTEMBER 21st

1047 RICHMOND ROAD
 SHADOW STUDY
 JANUARY 2022

0m

50m


150m

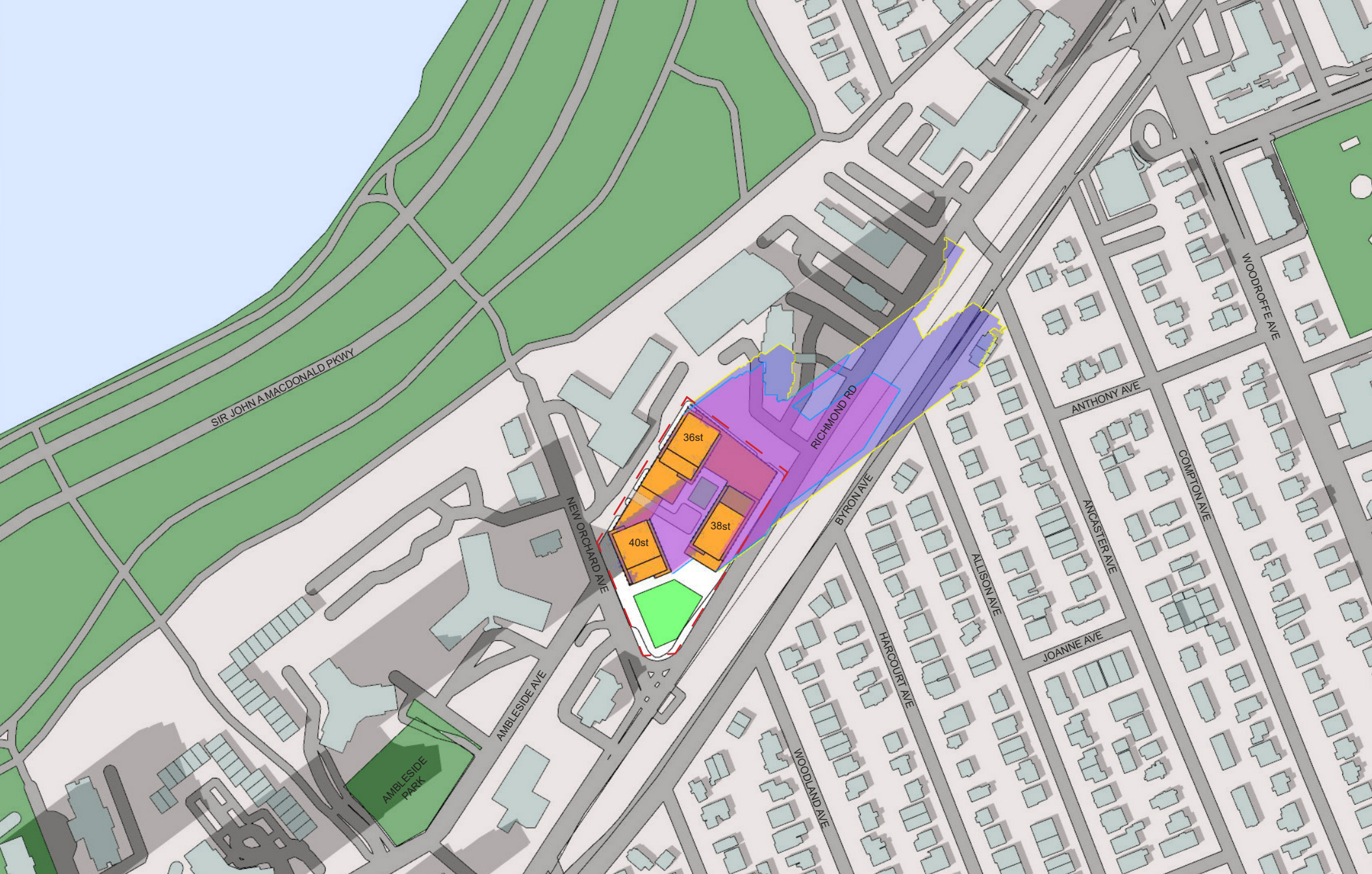


3:00 PM
SHADOW STUDIES - SEPTEMBER 21st

- PROPOSED DEVELOPMENT
- NEW NET SHADOW
- PROPOSED SHADOW OUTLINE
- AS OF RIGHT SHADOW
- AS OF RIGHT SHADOW OUTLINE
- SUBJECT SITE
- PROPOSED PUBLIC SPACES
- WATER
- PUBLIC ROADWAYS
- PUBLIC SPACE

1047 RICHMOND ROAD
 SHADOW STUDY
 JANUARY 2022




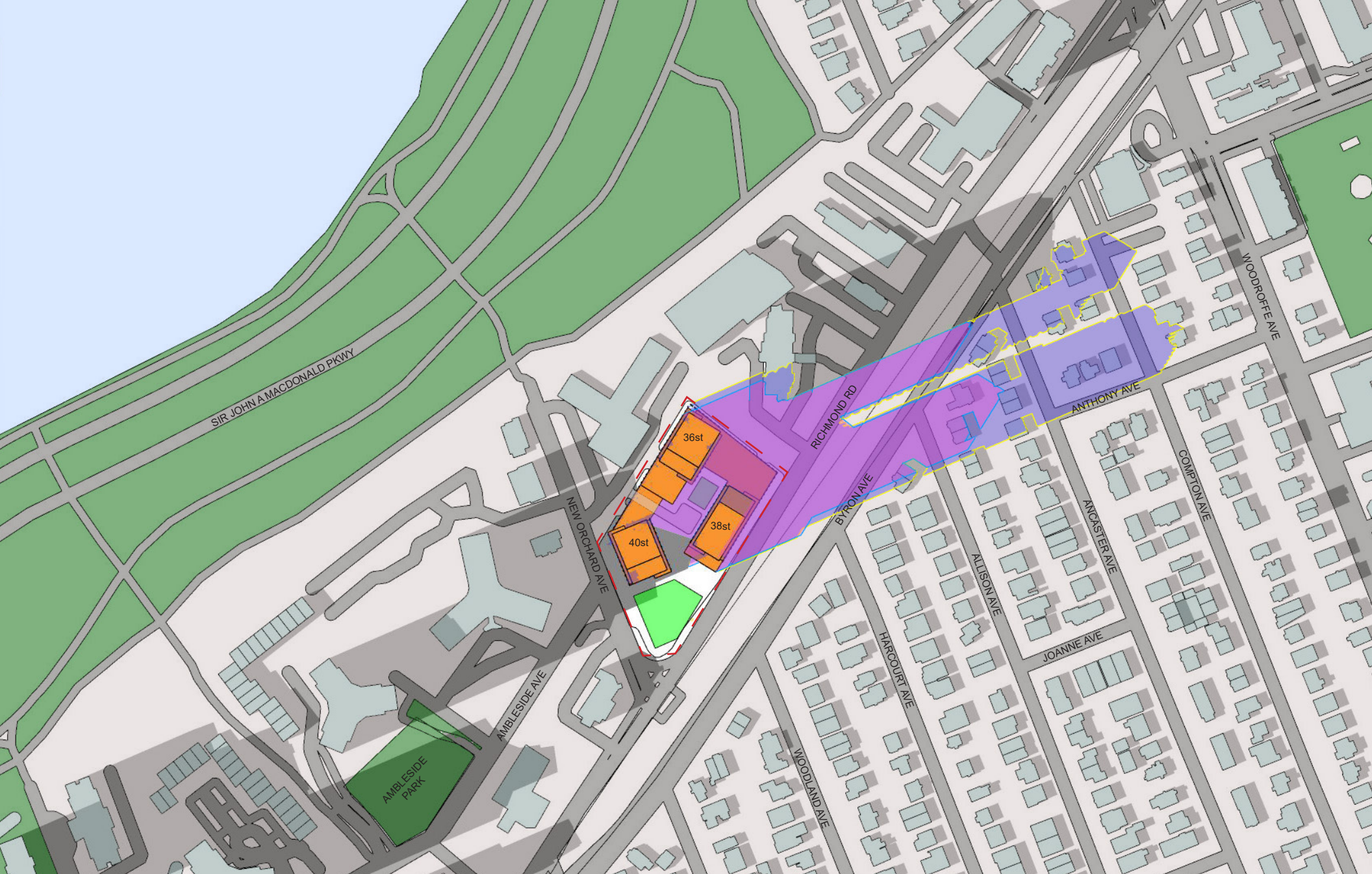


- PROPOSED DEVELOPMENT
- SUBJECT SITE
- NEW NET SHADOW
- PROPOSED PUBLIC SPACES
- PROPOSED SHADOW OUTLINE
- WATER
- AS OF RIGHT SHADOW
- PUBLIC ROADWAYS
- AS OF RIGHT SHADOW OUTLINE
- PUBLIC SPACE

4:00 PM
SHADOW STUDIES - SEPTEMBER 21st

1047 RICHMOND ROAD
 SHADOW STUDY
 JANUARY 2022



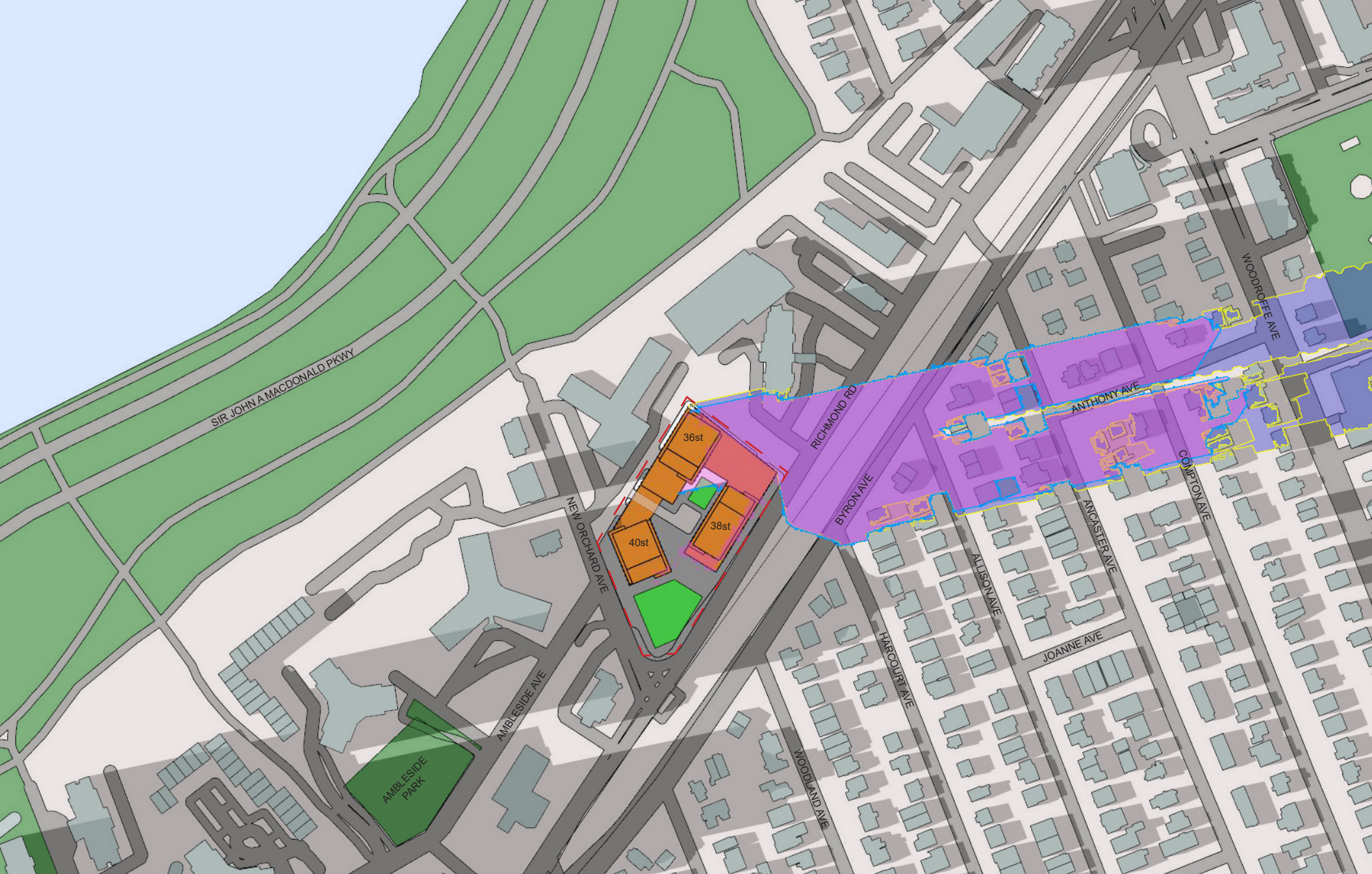


- PROPOSED DEVELOPMENT
- NEW NET SHADOW
- PROPOSED SHADOW OUTLINE
- AS OF RIGHT SHADOW
- AS OF RIGHT SHADOW OUTLINE
- - SUBJECT SITE
- PROPOSED PUBLIC SPACES
- WATER
- PUBLIC ROADWAYS
- PUBLIC SPACE

5:00 PM
SHADOW STUDIES - SEPTEMBER 21st

1047 RICHMOND ROAD
 SHADOW STUDY
 JANUARY 2022



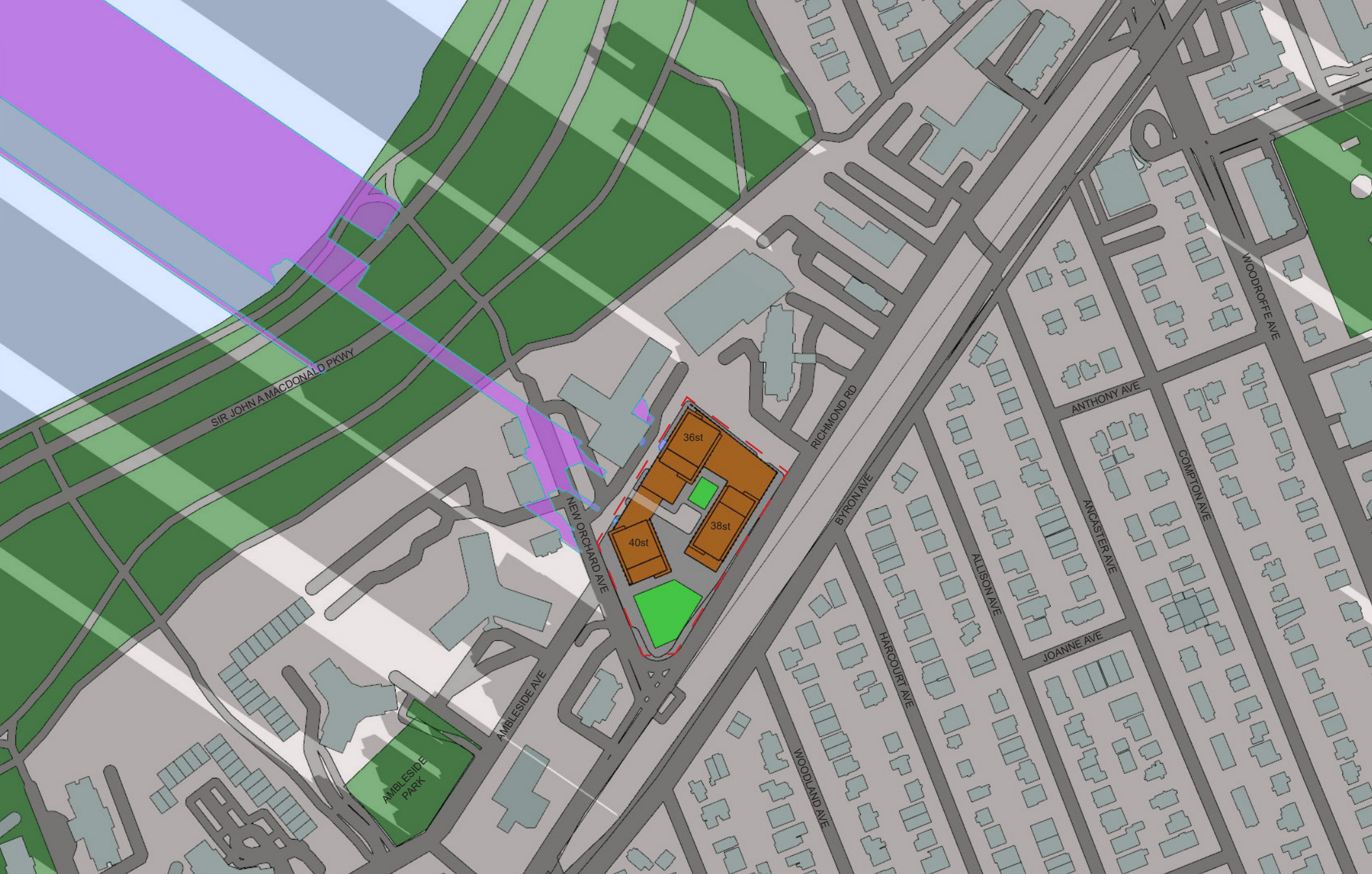


- PROPOSED DEVELOPMENT
- SUBJECT SITE
- NEW NET SHADOW
- PROPOSED PUBLIC SPACES
- PROPOSED SHADOW OUTLINE
- WATER
- AS OF RIGHT SHADOW
- PUBLIC ROADWAYS
- AS OF RIGHT SHADOW OUTLINE
- PUBLIC SPACE

6:00 PM
SHADOW STUDIES - SEPTEMBER 21st

1047 RICHMOND ROAD
 SHADOW STUDY
 JANUARY 2022


0m 50m 150m

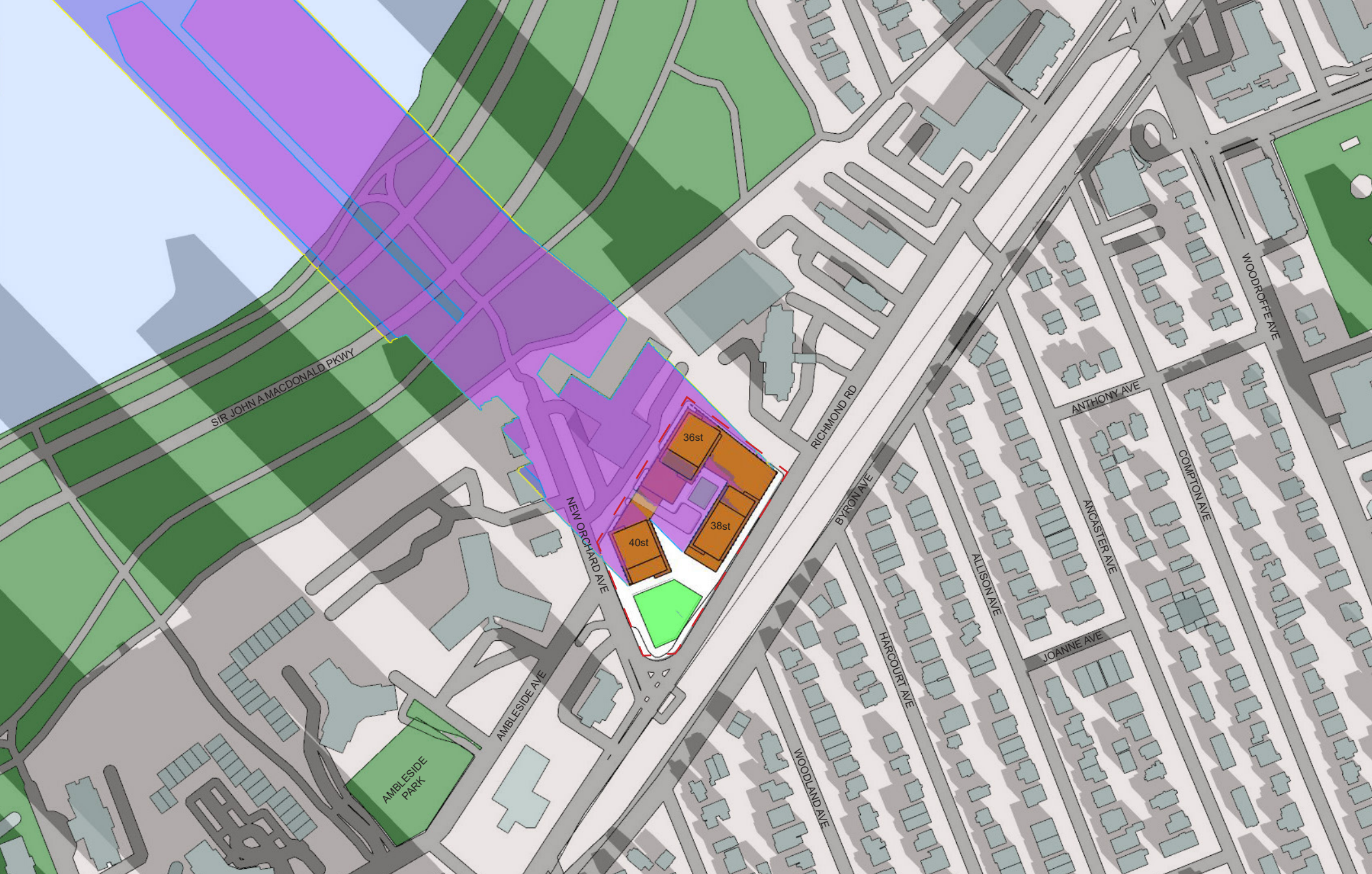


- PROPOSED DEVELOPMENT
- NEW NET SHADOW
- PROPOSED SHADOW OUTLINE
- AS OF RIGHT SHADOW
- AS OF RIGHT SHADOW OUTLINE
- SUBJECT SITE
- PROPOSED PUBLIC SPACES
- WATER
- PUBLIC ROADWAYS
- PUBLIC SPACE

9:00 AM
SHADOW STUDIES - DECEMBER 21st

1047 RICHMOND ROAD
 SHADOW STUDY
 JANUARY 2022






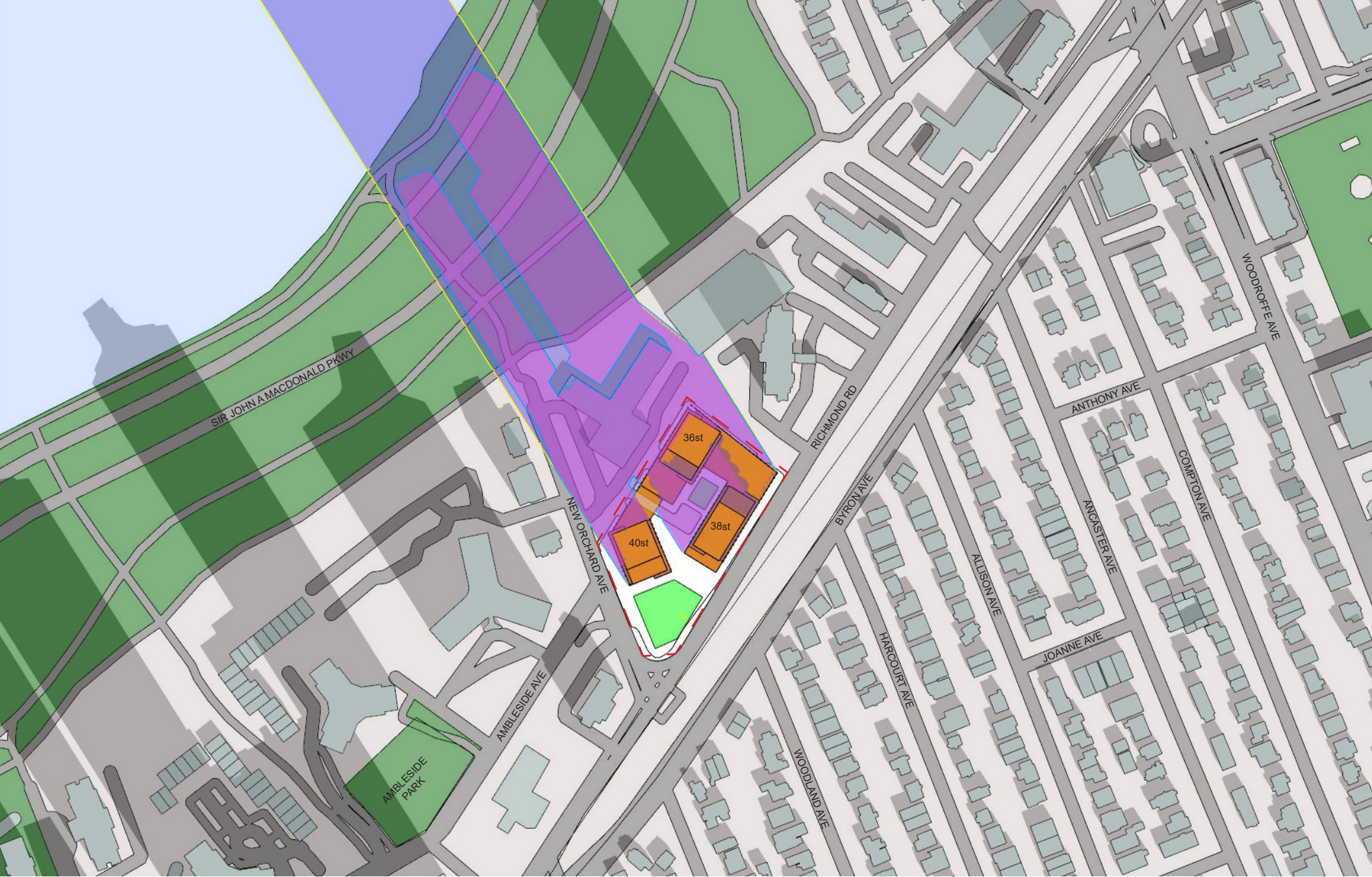


- PROPOSED DEVELOPMENT
- NEW NET SHADOW
- PROPOSED SHADOW OUTLINE
- AS OF RIGHT SHADOW
- AS OF RIGHT SHADOW OUTLINE
- - SUBJECT SITE
- PROPOSED PUBLIC SPACES
- WATER
- PUBLIC ROADWAYS
- PUBLIC SPACE

10:00 AM
SHADOW STUDIES - DECEMBER 21st

1047 RICHMOND ROAD
 SHADOW STUDY
 JANUARY 2022






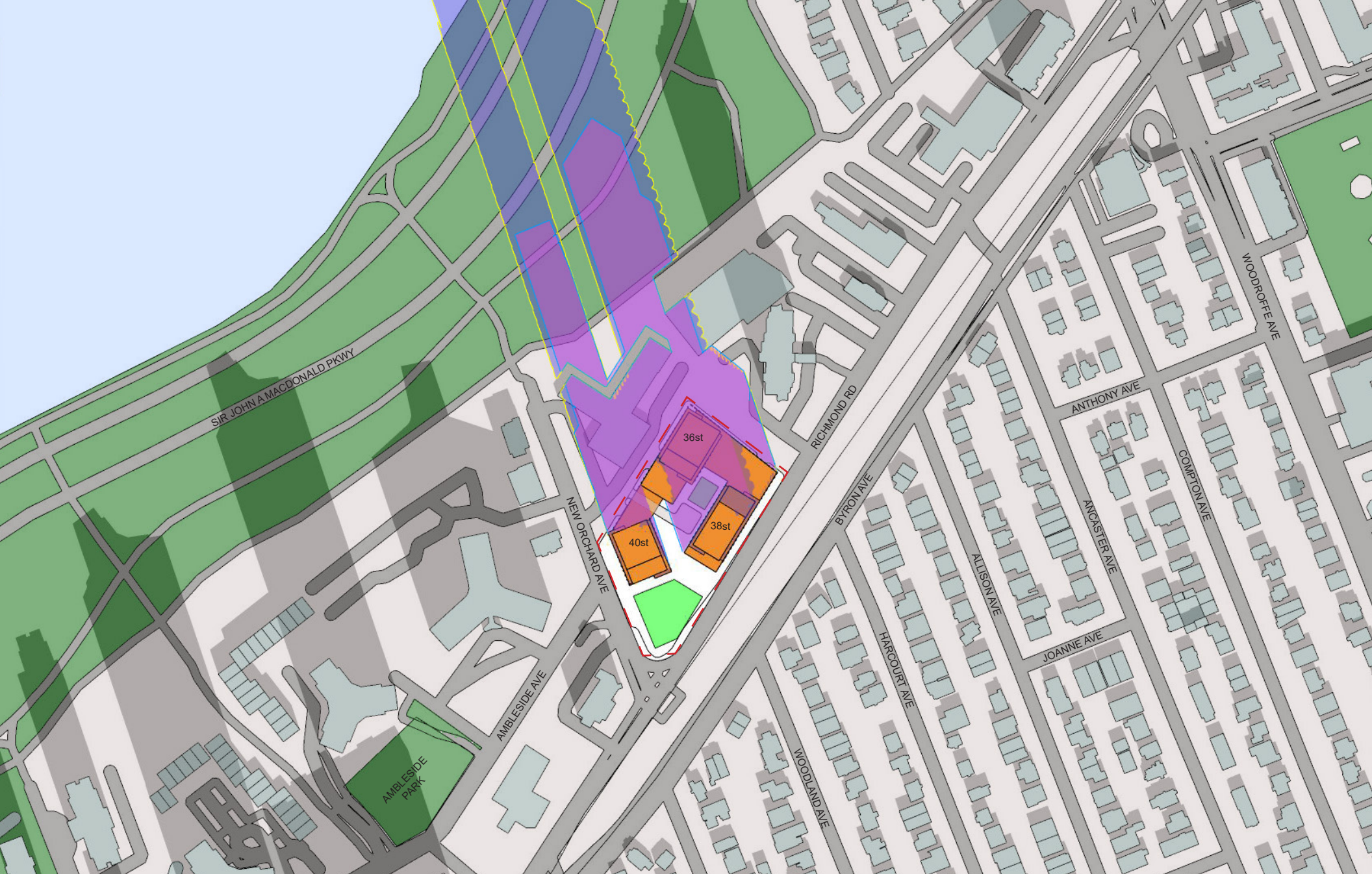


- PROPOSED DEVELOPMENT
- NEW NET SHADOW
- PROPOSED SHADOW OUTLINE
- AS OF RIGHT SHADOW
- AS OF RIGHT SHADOW OUTLINE
- - SUBJECT SITE
- PROPOSED PUBLIC SPACES
- WATER
- PUBLIC ROADWAYS
- PUBLIC SPACE

11:00 AM
SHADOW STUDIES - DECEMBER 21st

1047 RICHMOND ROAD
 SHADOW STUDY
 JANUARY 2022




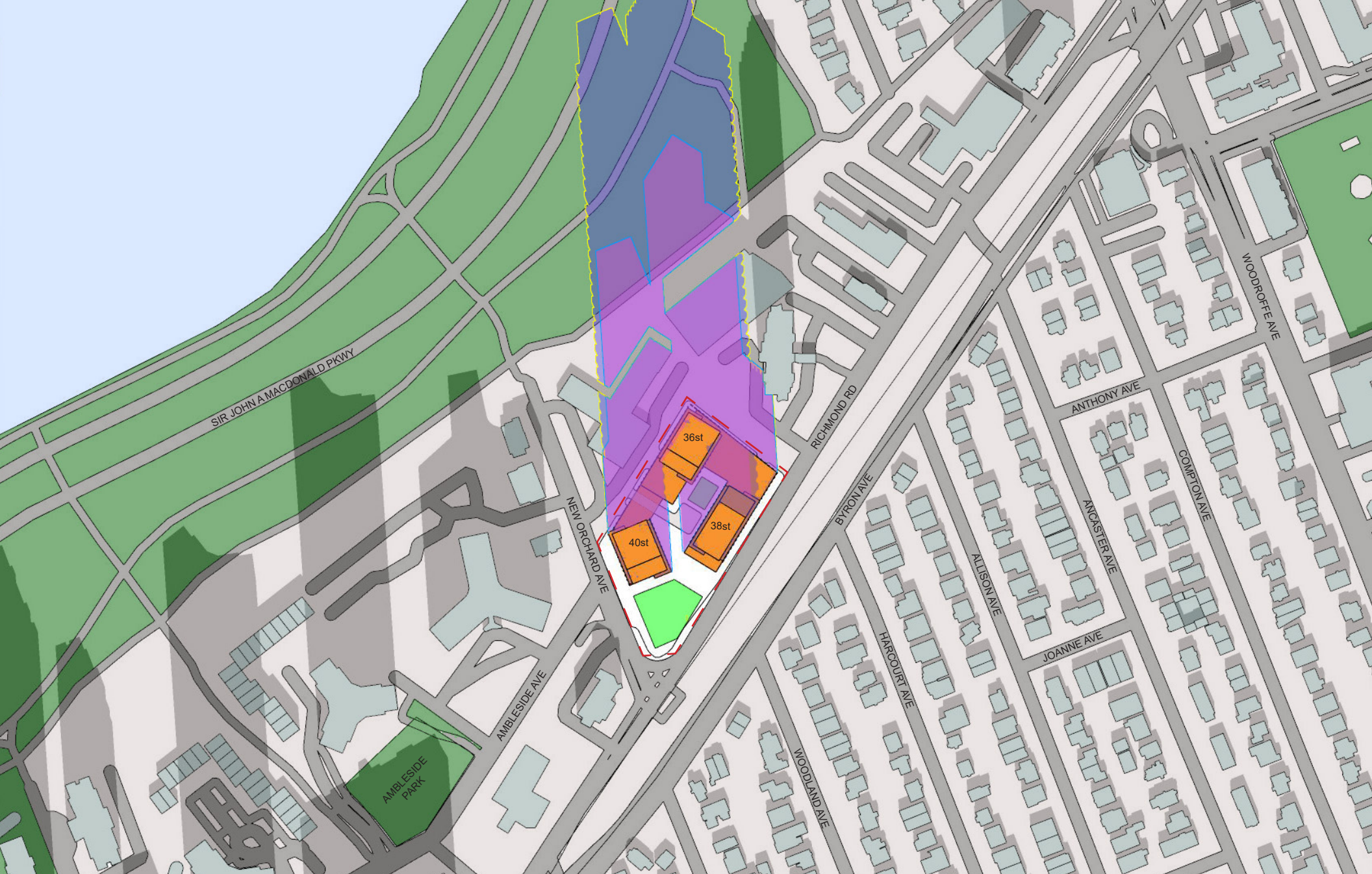


- PROPOSED DEVELOPMENT
- NEW NET SHADOW
- PROPOSED SHADOW OUTLINE
- AS OF RIGHT SHADOW
- AS OF RIGHT SHADOW OUTLINE
- SUBJECT SITE
- PROPOSED PUBLIC SPACES
- WATER
- PUBLIC ROADWAYS
- PUBLIC SPACE

12:00 PM
SHADOW STUDIES - DECEMBER 21st

1047 RICHMOND ROAD
 SHADOW STUDY
 JANUARY 2022






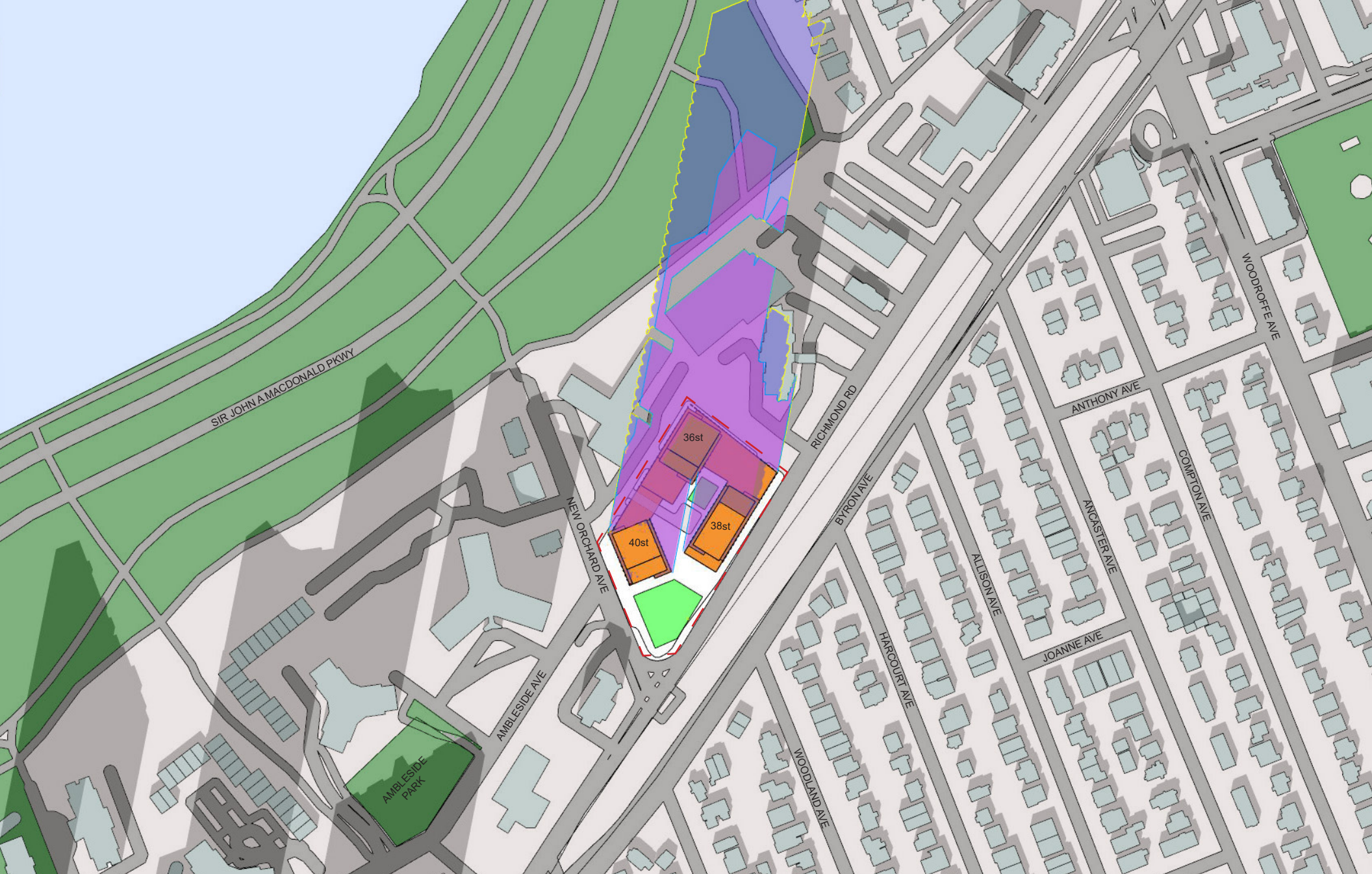


- PROPOSED DEVELOPMENT
- NEW NET SHADOW
- PROPOSED SHADOW OUTLINE
- AS OF RIGHT SHADOW
- AS OF RIGHT SHADOW OUTLINE
- SUBJECT SITE
- PROPOSED PUBLIC SPACES
- WATER
- PUBLIC ROADWAYS
- PUBLIC SPACE

1:00 PM
SHADOW STUDIES - DECEMBER 21st

1047 RICHMOND ROAD
 SHADOW STUDY
 JANUARY 2022

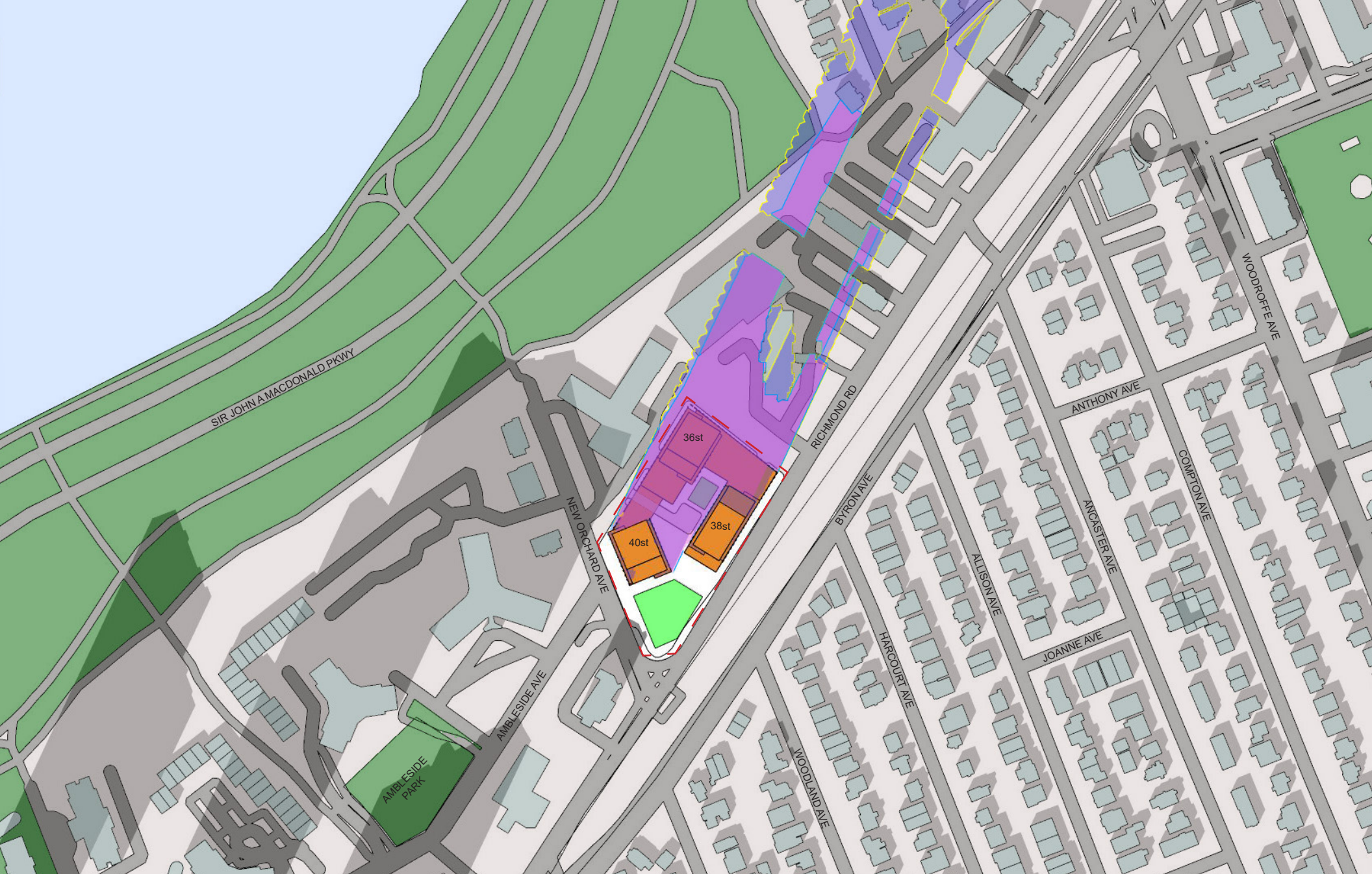


- PROPOSED DEVELOPMENT
- NEW NET SHADOW
- PROPOSED SHADOW OUTLINE
- AS OF RIGHT SHADOW
- AS OF RIGHT SHADOW OUTLINE
- - SUBJECT SITE
- PROPOSED PUBLIC SPACES
- WATER
- PUBLIC ROADWAYS
- PUBLIC SPACE

2:00 PM
SHADOW STUDIES - DECEMBER 21st

1047 RICHMOND ROAD
 SHADOW STUDY
 JANUARY 2022





- PROPOSED DEVELOPMENT
- NEW NET SHADOW
- PROPOSED SHADOW OUTLINE
- AS OF RIGHT SHADOW
- AS OF RIGHT SHADOW OUTLINE
- SUBJECT SITE
- PROPOSED PUBLIC SPACES
- WATER
- PUBLIC ROADWAYS
- PUBLIC SPACE

3:00 PM
SHADOW STUDIES - DECEMBER 21st

1047 RICHMOND ROAD
 SHADOW STUDY
 JANUARY 2022

