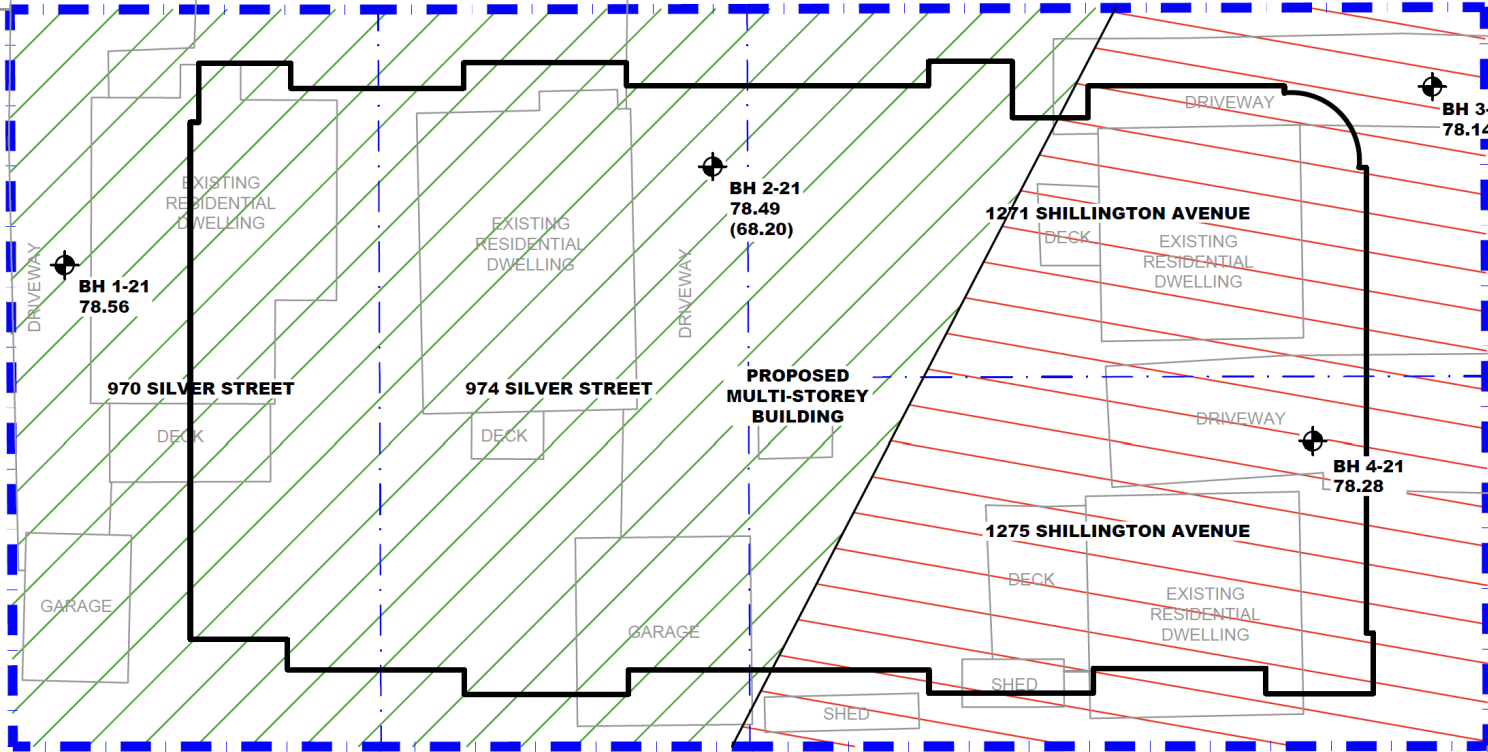




CB 1
T/G = 77.93

SHILLINGTON AVE


CB 2
T/G = 78.01



TREE PLANTING SETBACKS:

-  AREA 1 - LOW TO MEDIUM PLASTICITY SILTY CLAY AREA - 4.5 m SETBACKS FOR TREE PLANTING
-  AREA 2 - HIGH PLASTICITY SILTY CLAY AREA - 7.5 m SETBACKS FOR TREE PLANTING

LEGEND:

-  BOREHOLE LOCATION
- 78.49 GROUND SURFACE ELEVATION (m)
- (68.20) PRACTICAL REFUSAL TO DCPT ELEVATION (m)

CONCEPTUAL PLAN PROVIDED BY FARMHOUSE INVESTMENT INC.

GROUND SURFACE ELEVATIONS AT BOREHOLE LOCATIONS ARE REFERENCED TO A GEODETIC DATUM.

SCALE: 1:250



NO.	REVISIONS	DATE	INITIAL
1	AS PER REVISED CONCEPTUAL PLAN	17/02/2022	BN

FARMHOUSE INVESTMENT INC.
GEOTECHNICAL INVESTIGATION
PROPOSED DEVELOPMENT
 OTTAWA, 970, 974 SILVER STREET & 1271, 1275 SHILLINGTON AVENUE ONTARIO
 Title: **TREE PLANTING SETBACK PLAN**

Scale:	1:250	Date:	02/2022
Drawn by:	JM	Report No.:	PG6031-1
Checked by:	OC	Dwg. No.:	PG6031-2
Approved by:	FA	Revision No.:	1