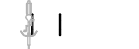







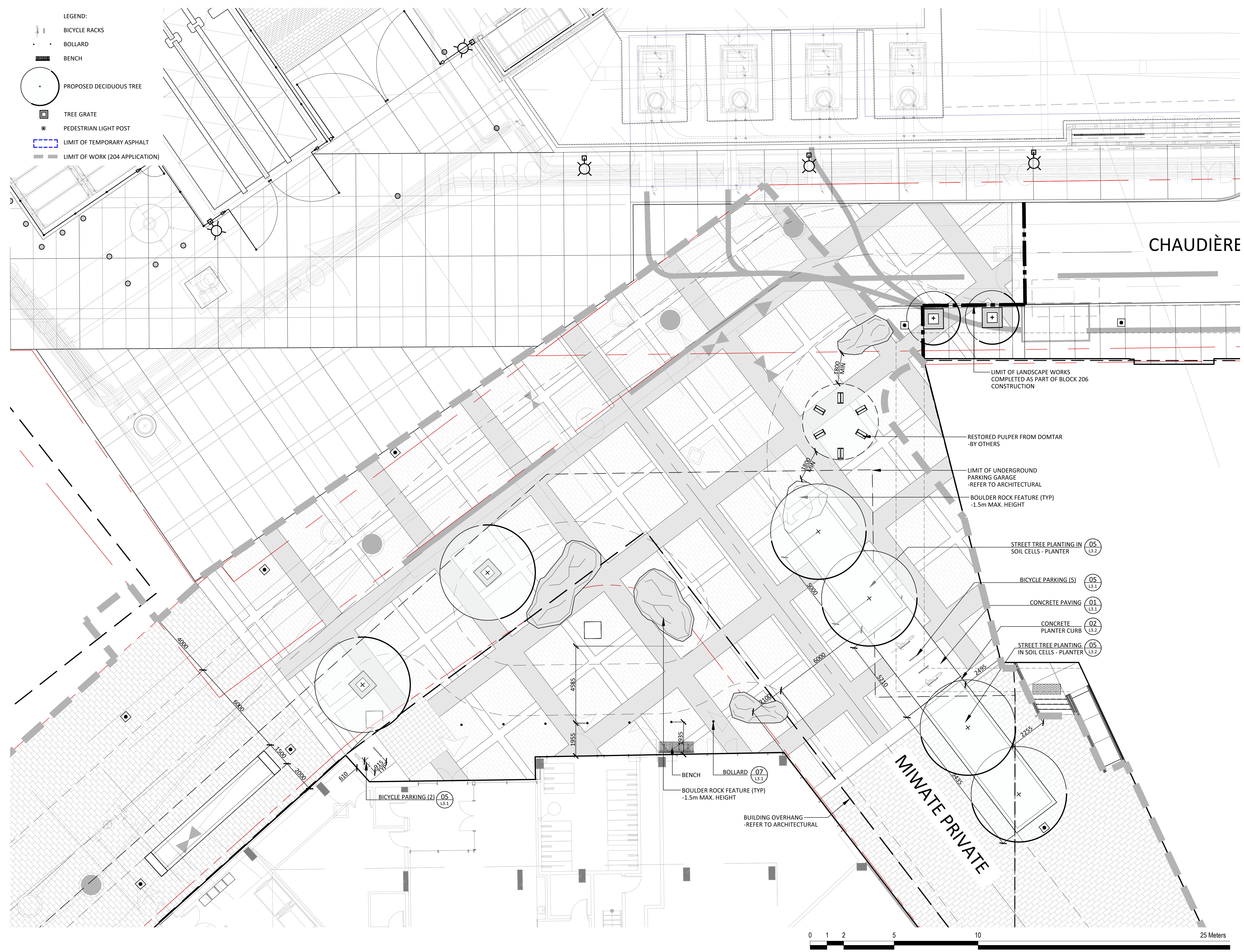


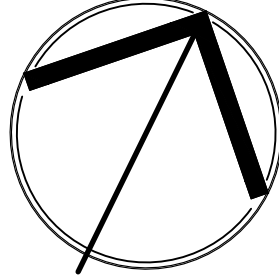
LEGEND:


-  BICYCLE RACKS
-  BOLLARD
-  BENCH
-  PROPOSED DECIDUOUS TREE
-  TREE GRATE
-  PEDESTRIAN LIGHT POST
-  LIMIT OF TEMPORARY ASPHALT
-  LIMIT OF WORK (204 APPLICATION)



- GENERAL NOTES:
1. All measurements in millimeters unless specified otherwise. Do not scale drawing. All drawings to be read in conjunction with written specifications.
 2. Copyright reserved. This drawing is the exclusive property of CSW Landscape Architects Ltd. and shall not be used without the consent thereof.
 3. This Drawing may not be used for construction until signed by the landscape architect. It is the responsibility of the contractor to:
 - check and verify all dimensions on site;
 - report all errors and/or omissions to the landscape architect;
 - comply with all pertinent codes and by-laws;
 - check and verify locations of all underground services with all local utilities prior to any digging.
 4. Proposed grades are to be read in conjunction with landscape, architectural, and engineering drawings. Report any discrepancies to the Construction Manager.

No.	Revision	Date
4	RE-ISSUED FOR SPA	15 SEPT 2022
3	ISSUED FOR SPA	19 APR 2022
2	ISSUED FOR COORDINATION	11 APR 2022
1	ISSUED FOR COORDINATION	11 MAR 2022

North: 

Stamp: 

CSW Landscape Architecture
 Urban Design
 Site Planning
 Recreation and Park Planning
 Project Management

319 McRae Avenue, Suite 502, Ottawa, Ontario, K1Z 0B9
 Tel: (613) 729-4536

ZIBI

dream **theia**

Project:
ZIBI BLOCK 204

Chaudière Island West
 OTTAWA, ONTARIO

Drawing:
**LANDSCAPE PLAN
 GROUND FLOOR**

Scale:	1:100	Date:	March 2022
Design By:	SC/SMc	Drawn By:	SMc
Project Number:	1981-20	Sheet Number:	L1.2

Last Saved: 2022-09-15 7:08:22 AM
 File Location: Z:\Projects\1981-20_ZIBI Infrastructure_Central\Chaudière Island West_Mcraef_SPA(2022)Landscape_P2.dwg

D07-12-22-0071