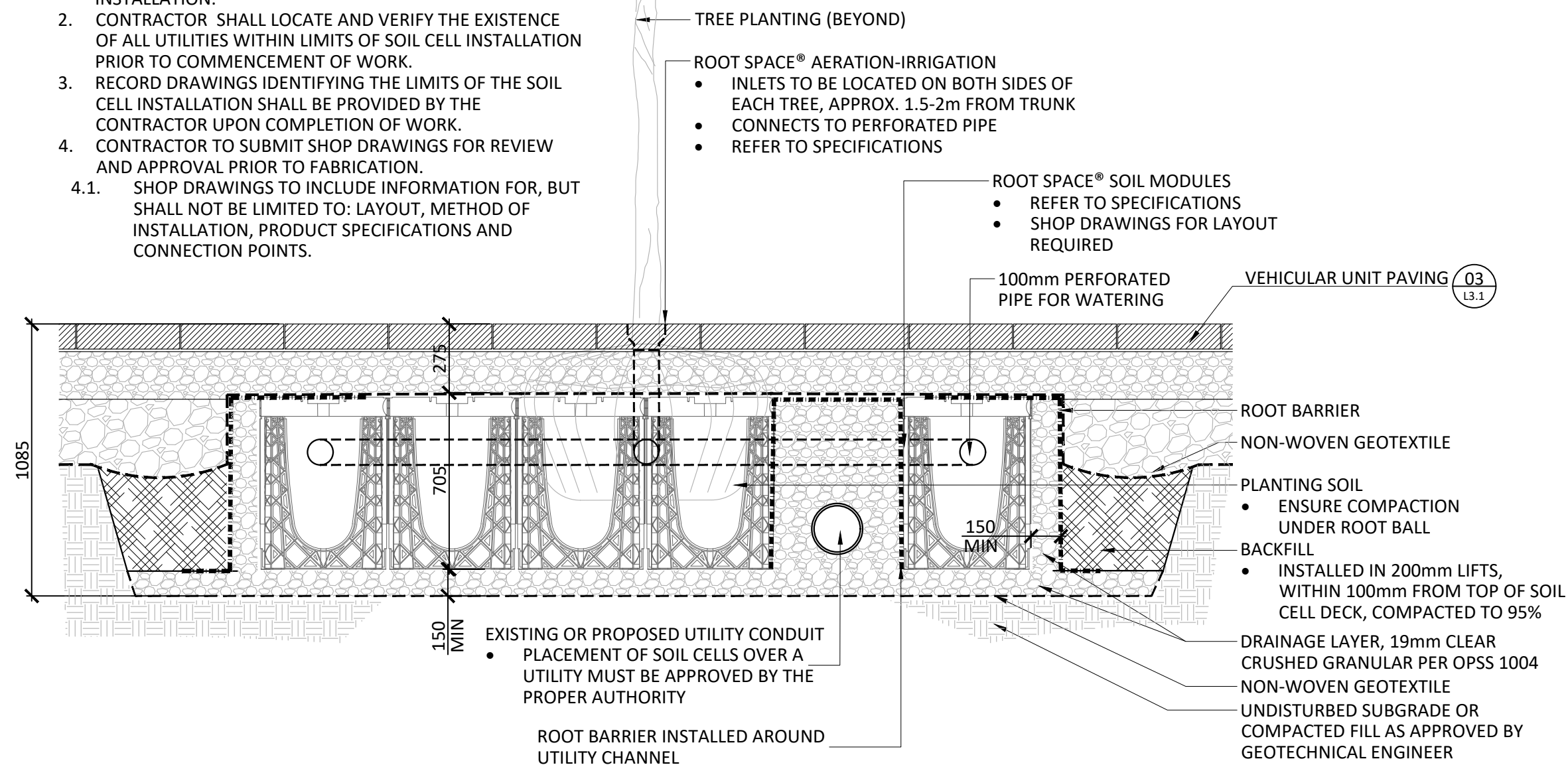
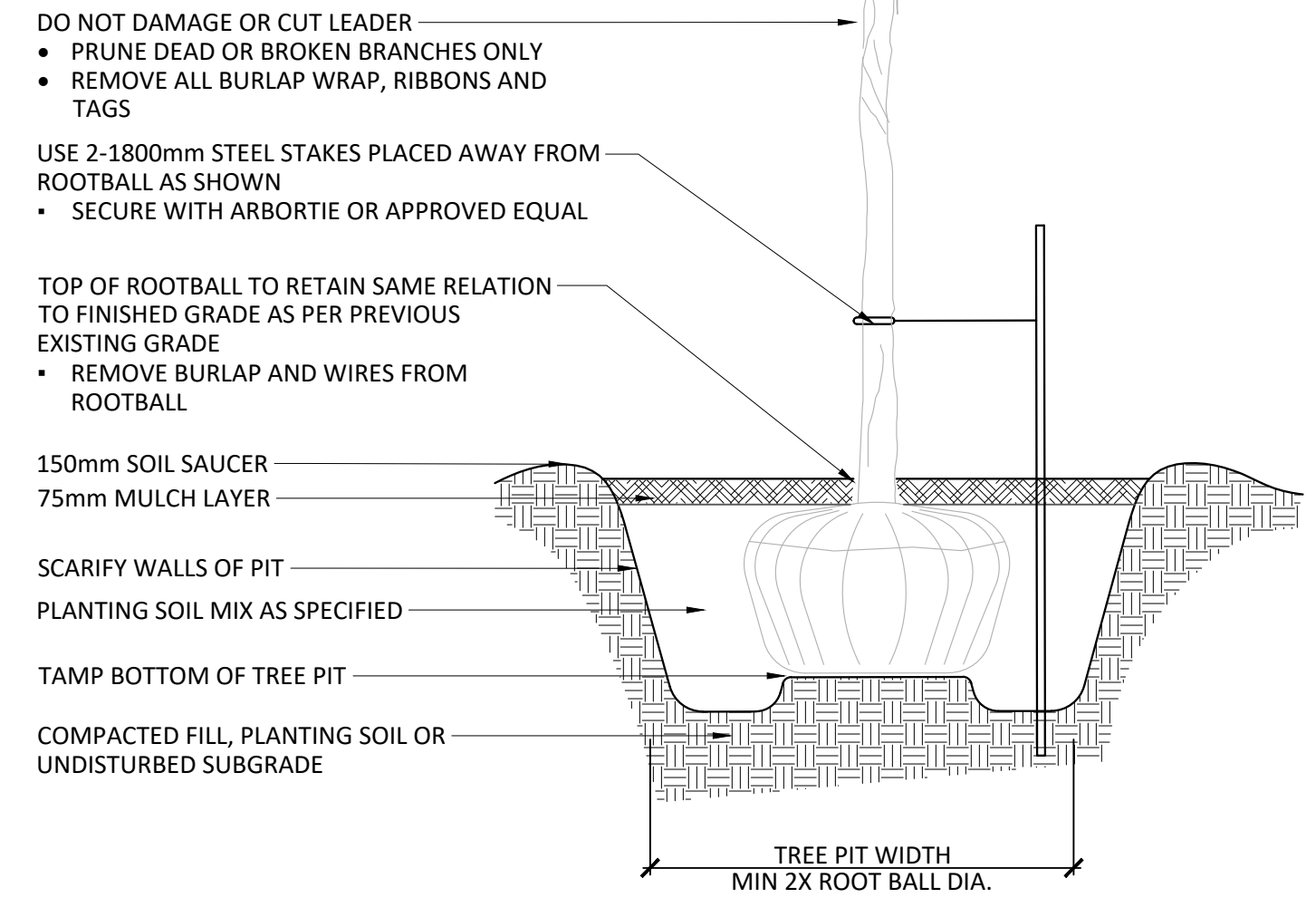




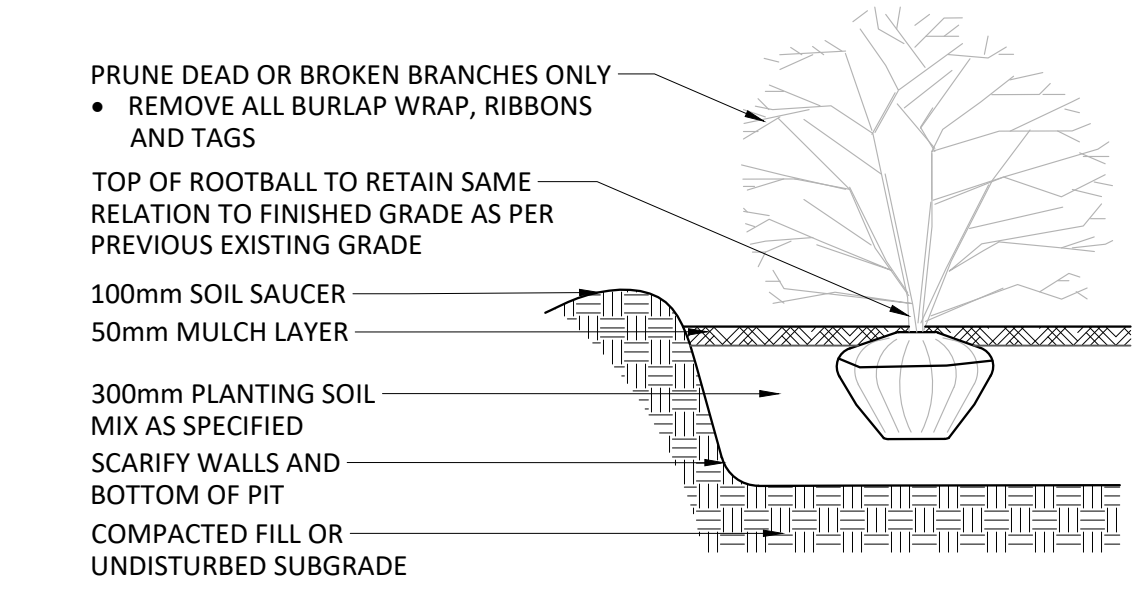
- NOTES:
1. CONFIRM LAYOUT AND DIMENSIONS ON SITE PRIOR TO INSTALLATION.
  2. CONTRACTOR SHALL LOCATE AND VERIFY THE EXISTENCE OF ALL UTILITIES WITHIN LIMITS OF SOIL CELL INSTALLATION PRIOR TO COMMENCEMENT OF WORK.
  3. RECORD DRAWINGS IDENTIFYING THE LIMITS OF THE SOIL CELL INSTALLATION SHALL BE PROVIDED BY THE CONTRACTOR UPON COMPLETION OF WORK.
  4. CONTRACTOR TO SUBMIT SHOP DRAWINGS FOR REVIEW AND APPROVAL PRIOR TO FABRICATION.
  - 4.1. SHOP DRAWINGS TO INCLUDE INFORMATION FOR, BUT SHALL NOT BE LIMITED TO: LAYOUT, METHOD OF INSTALLATION, PRODUCT SPECIFICATIONS AND CONNECTION POINTS.



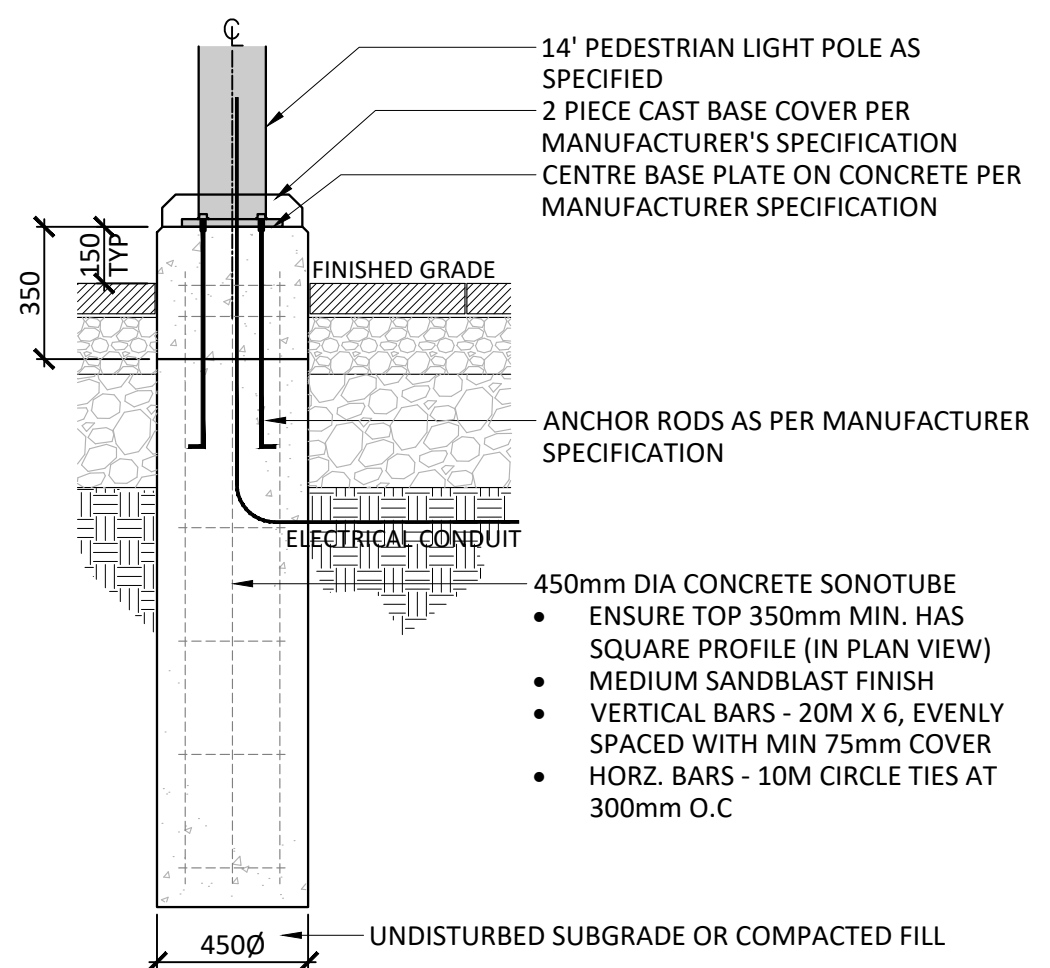
**01 STREET TREE PLANTING IN SOIL CELLS - OVER UTILITY**  
Scale 1:20



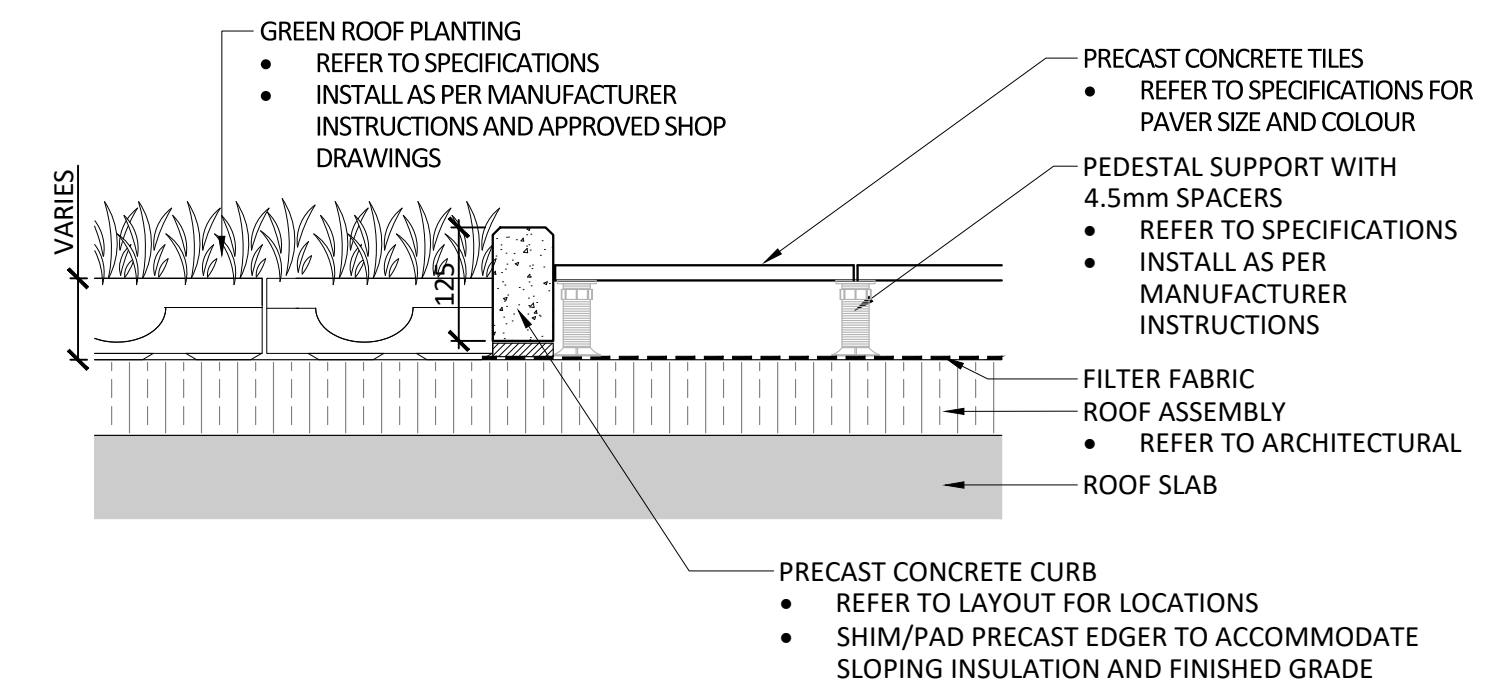
**02 TREE PLANTING**  
NOT TO SCALE



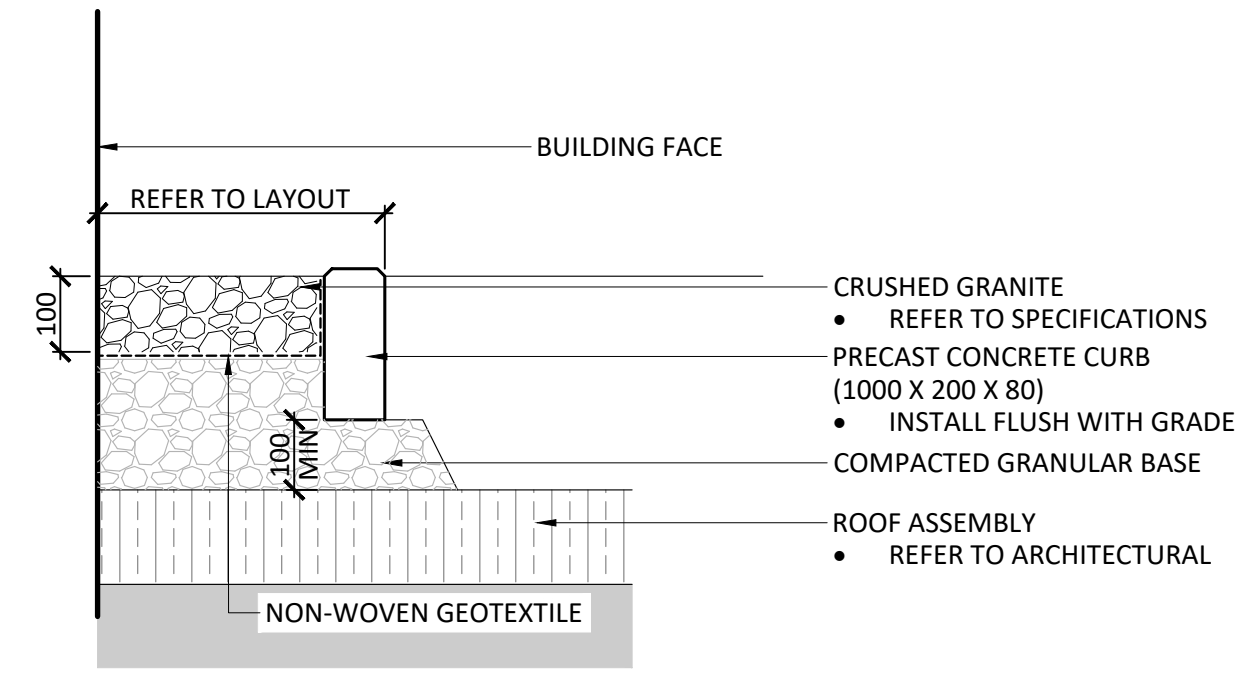
**03 SHRUB / PERENNIAL PLANTING**  
NOT TO SCALE



**04 PEDESTRIAN LIGHTING - IN SONOTUBE**  
Scale 1:20



**05 PRECAST CONCRETE TILES**  
Scale 1:10



**06 MAINTENANCE EDGE**  
Scale 1:10

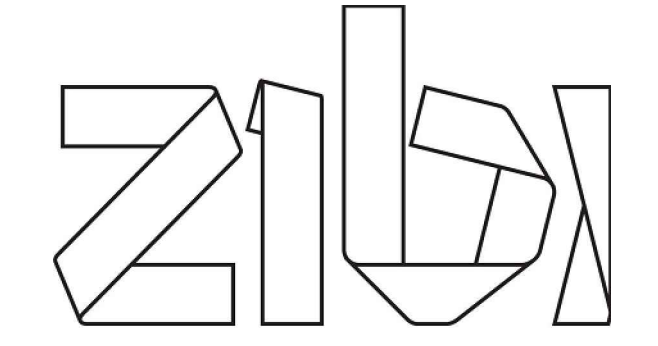
- GENERAL NOTES:
1. All measurements in millimeters unless specified otherwise. Do not scale drawing. All drawings to be read in conjunction with written specifications.
  2. Copyright reserved. This drawing is the exclusive property of CSW Landscape Architects Ltd. and shall not be used without the consent thereof.
  3. This Drawing may not be used for construction until signed by the landscape architect. It is the responsibility of the contractor to:
    - check and verify all dimensions on site;
    - report all errors and/or omissions to the landscape architect;
    - comply with all pertinent codes and by-laws;
    - check and verify locations of all underground services with all local utilities prior to any digging.
  4. Proposed grades are to be read in conjunction with landscape, architectural, and engineering drawings. Report any discrepancies to the Construction Manager.

No.	Revision	Date
3	ISSUED FOR SPA	19 APR 2022
2	ISSUED FOR COORDINATION	11 APR 2022
1	ISSUED FOR COORDINATION	11 MAR 2022

North: \_\_\_\_\_ Stamp: \_\_\_\_\_

**CSW** Landscape Architecture  
Urban Design  
Site Planning  
Recreation and Park Planning  
Project Management

319 McRae Avenue, Suite 502, Ottawa, Ontario, K1Z 0B9  
Tel: (613) 729-4536



Project:  
**ZIBI BLOCK 204**  
Chaudière Island West  
OTTAWA, ONTARIO

Drawing:  
**LANDSCAPE DETAILS**

Scale: AS NOTED	Date: March 2022
Design By: SC	Drawn By: SMc
Project Number: 1981-20	Sheet Number: <b>L3.3</b>

Label: SBV06 - 2022-04-18 10:11:50 AM  
 File Location: Z:\Project\1981-20\_ZIBI Infrastructure\_Centrio\Chaudiere West\Drawings\SPA\SPAO11981-20\_ZIBI Chaudiere West\_Mcrae\_SPA01(Details).dwg