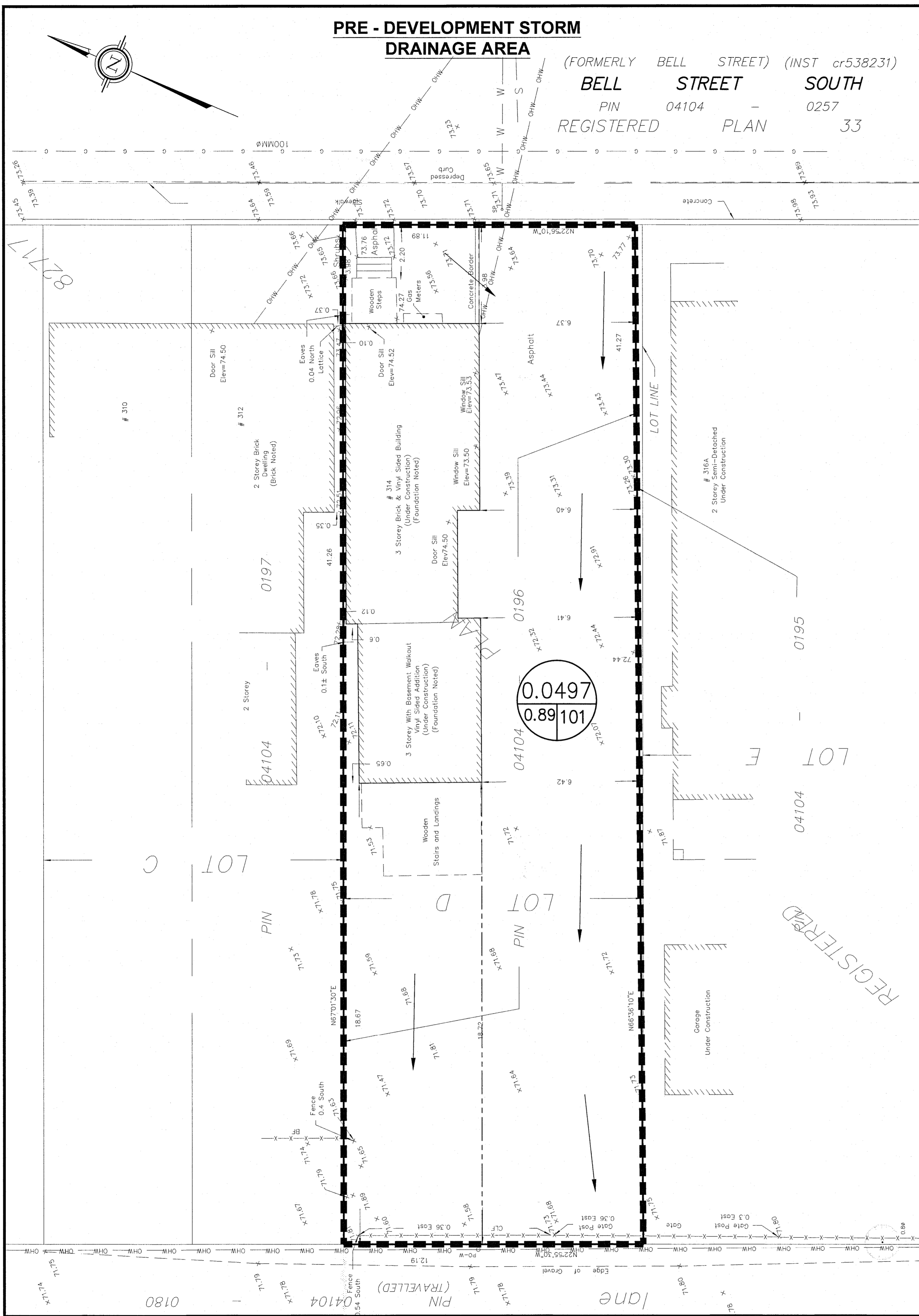


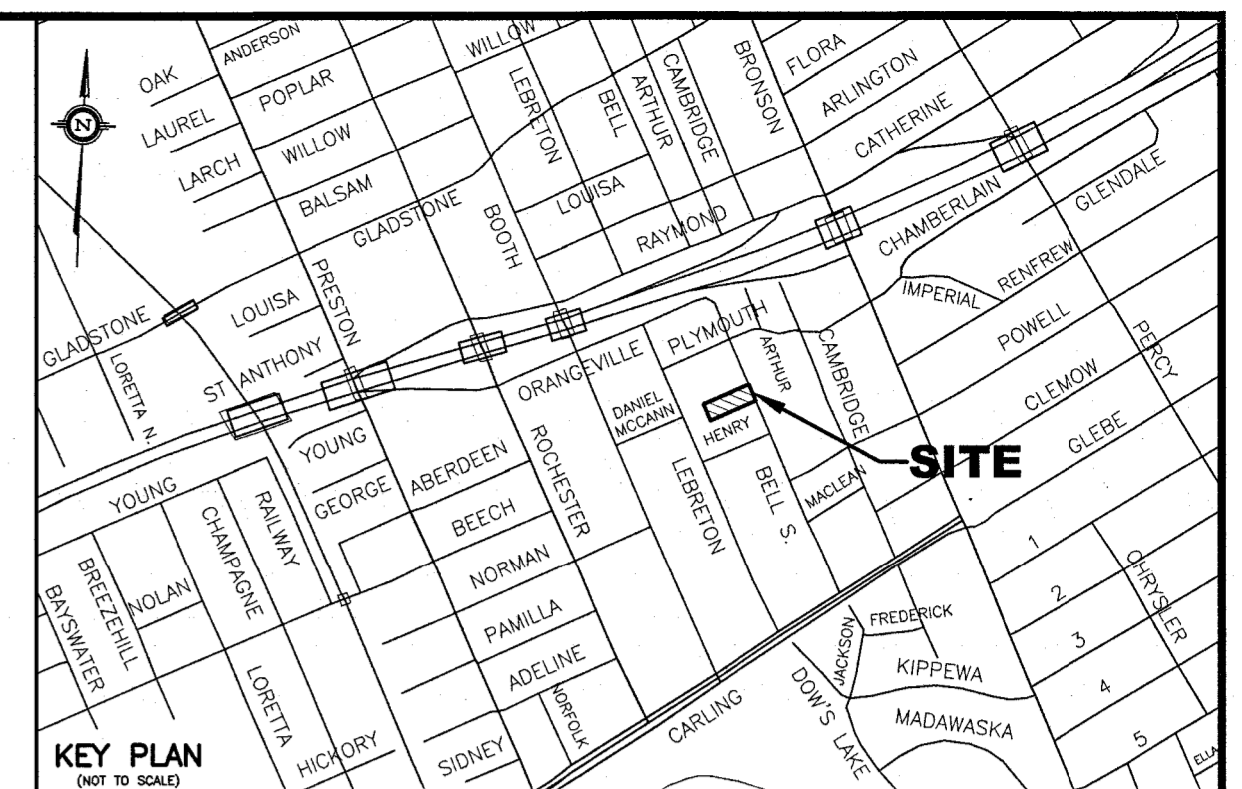
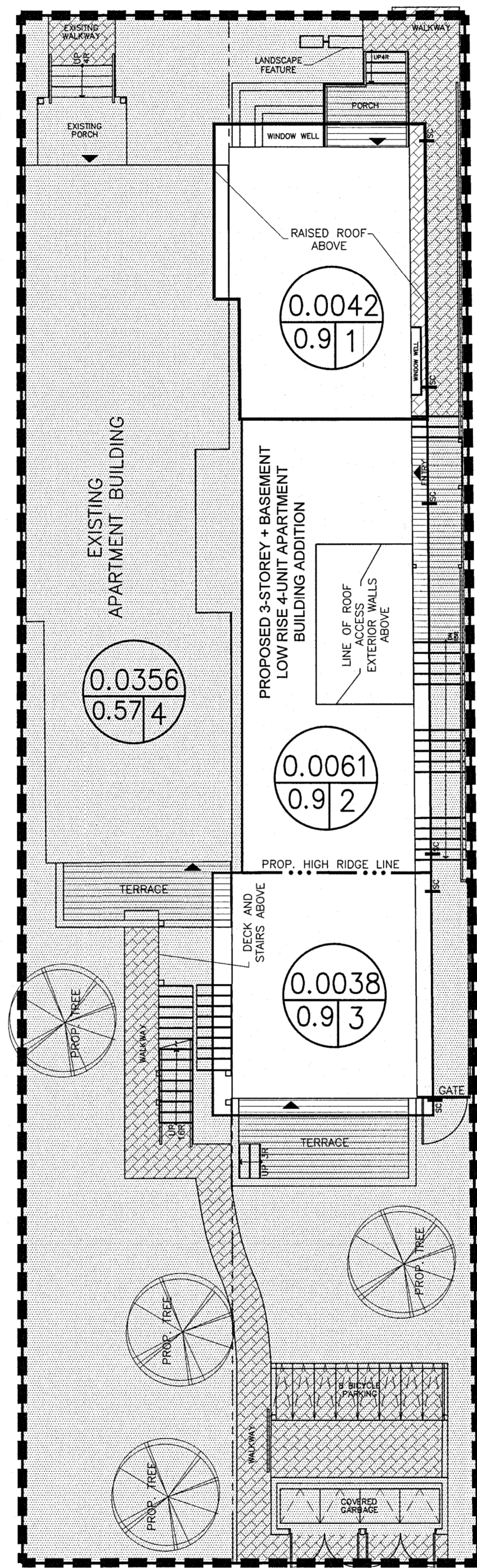
PRE - DEVELOPMENT STORM DRAINAGE AREA

(FORMERLY BELL STREET) (INST cr538231)
BELL STREET SOUTH
 PIN 04104 - 0257
 REGISTERED PLAN 33



POST DEVELOPMENT STORM DRAINAGE AREA

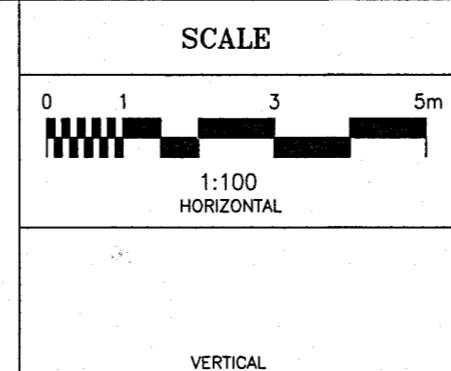
BELL STREET SOUTH



- LEGEND**
- RD#1 ● PROPOSED ROOF DRAIN NUMBER AND LOCATION
 - PROPOSED HIGH RIDGE LINE
 - - - DEVELOPMENT LOT LIMITS
 - ▬▬▬▬▬ LIMIT OF STORM DRAINAGE AREA
 - 0.002 DRAINAGE AREA IN HECTARES
 - 0.92 DRAINAGE NODE NUMBER
 - COEFFICIENT OF RUNOFF
 - ▨ CONTROLLED DRAINAGE AREA
 - ░ UN-CONTROLLED DRAINAGE AREA
 - DENOTES STORM WATER FLOW DIRECTION

- NOTE:**
- NODE #1, #2 AND #3 REPRESENTS BUILDING ROOF AREA
 - NODE #4 REPRESENTS UNCONTROLLED DRAINAGE AREA
 - NODE #101 REPRESENTS PRE-DEVELOPMENT AREA.

NO.	REVISION	DATE	BY
2	REVISIONS AS PER LATEST REVISED SITE PLAN OF MARCH 16, 2022	03/17/22	TLM
1	ISSUED FOR HOUSE DESIGNER'S REVIEW PER UPDATED SITE PLAN OF FEBRUARY 3, 2022	03/16/22	TLM



DESIGN	T.L.M.
CHECKED	T.L.M.
DRAWN BY	P.M.
CHECKED	T.L.M.
APPROVED	T.L.M.

PROJECT
 314 BELL STREET
 PART OF LOT D
 REGISTERED PLAN 82717
 CITY OF OTTAWA

DRAWING TITLE
STORM DRAINAGE AREA PLAN

T.L. MAK ENGINEERING CONSULTANTS LTD.
 CONSULTING ENGINEERS

PROJECT No.	DATE	DRAWING No.
821-102	AUGUST 2021	D-1