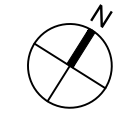
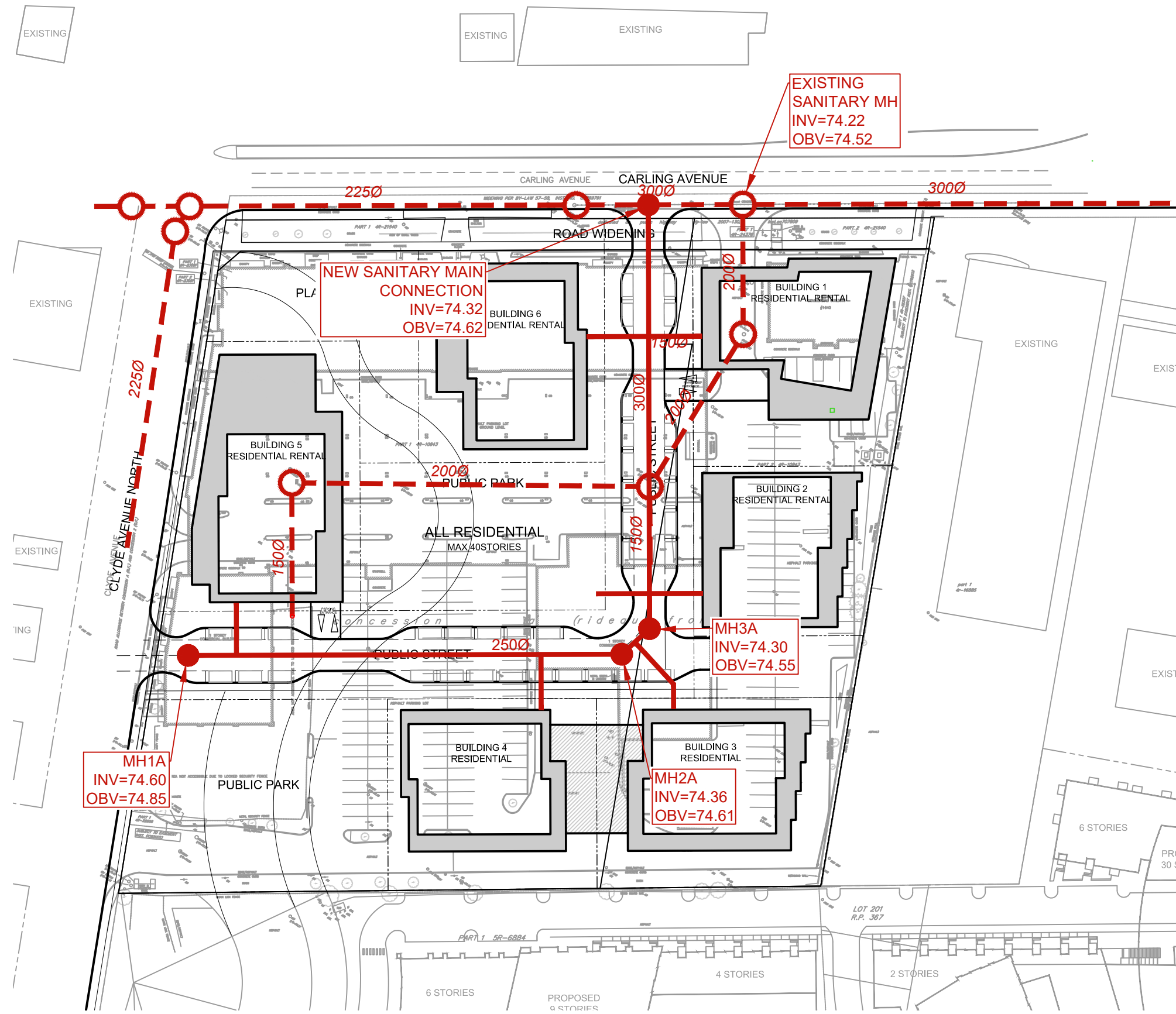



J:\140055_1660Carling\7.0_Production\7.03_Design\04_Civil\Land\Adequacy Report\Sheets\Set\Figure 3.1 CONCEPTUAL SANITARY SEWER LAYOUT.dwg Last Saved By: Ehenrie Last Saved At: Nov. 13, 23



LEGEND:

- PROPOSED SANITARY SEWERS
- PROPOSED SANITARY MANHOLE
- EXISTING SANITARY SEWERS
- EXISTING SANITARY MANHOLE



Scale
1:1000

Project Title
1640 - 1660 CARLING AVE

Drawing Title
CONCEPTUAL SANITARY SEWER LAYOUT

Sheet No.
FIGURE 3.1
2023-10-31

CITY FILE NUMBER: (D02-02-22-0126)