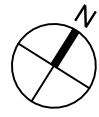
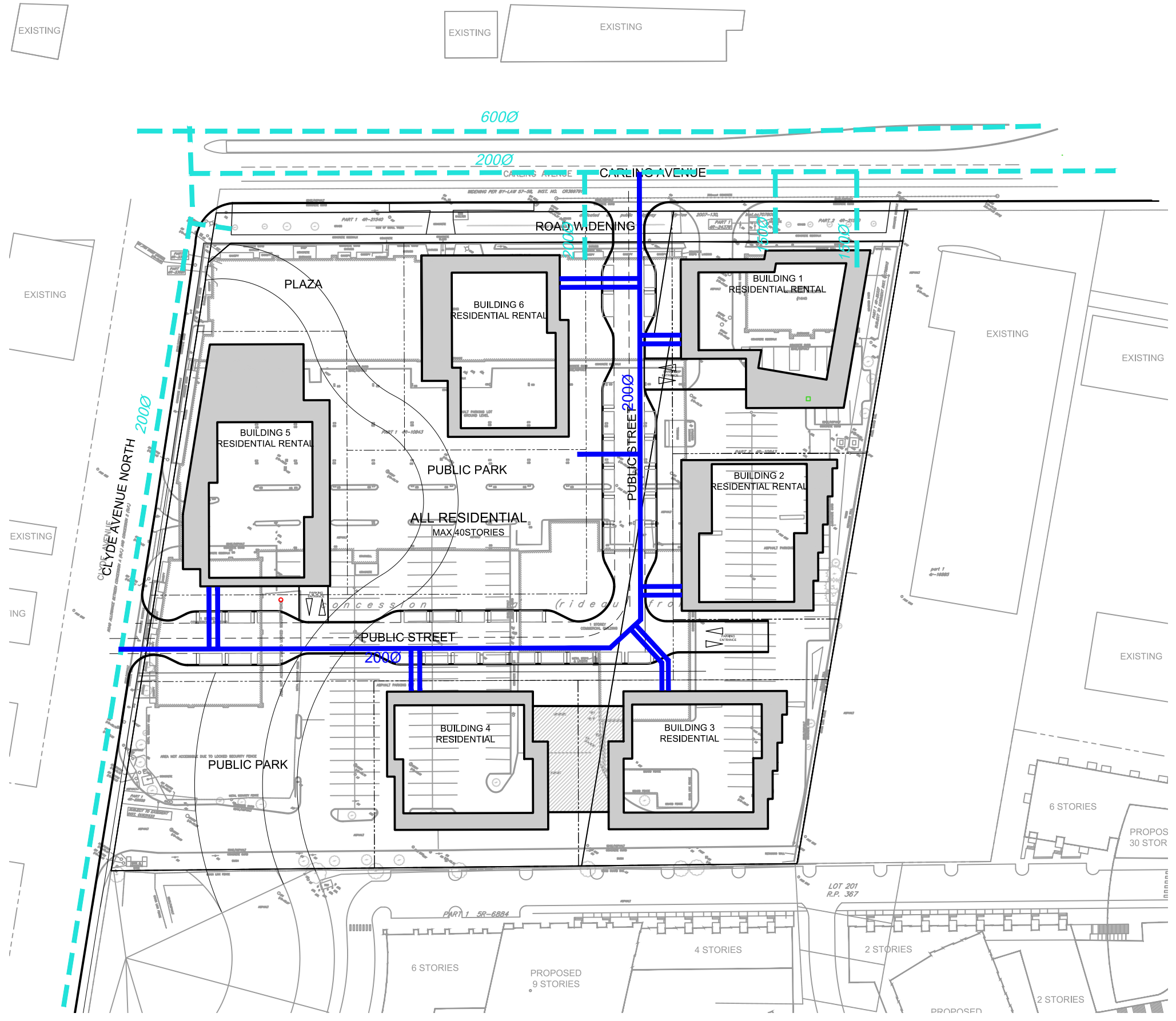



J:\140035_1660Carling\7.0_Production\7.03_Design\04_Civil\Land\Adequacy Report\Sheets\Set\Figure 2.1 CONCEPTUAL WATERMAIN LAYOUT.dwg Last Saved By: Ehenrie Last Saved At: Nov. 13, 23



LEGEND:

- - - - - EXISTING WATERMAIN C/W DIAMETER
- 2000 PROPOSED WATERMAIN C/W DIAMETER



Scale
1:1000

Project Title
1640 - 1660 CARLING AVE

Drawing Title
CONCEPTUAL WATERMAIN LAYOUT

Sheet No.
FIGURE 2.1
2023-10-31

CITY FILE NUMBER: (D02-02-22-0126)