



Phase One Environmental Site Assessment 178 Nepean Street and 219 Bank Street, Ottawa, Ontario

Client:

Smart Living Properties

Type of Document:

FINAL

Project Name:

Phase One Environmental Site Assessment

Project Number:

OTT-22010865-A0

Prepared By:

Carl Hentschel, P.Eng., PMP, Environmental Engineer

Reviewed By:

Mark McCalla, P. Geo., Senior Geoscientist

EXP Services Inc.

100-2650 Queensview Drive

Ottawa, Ontario K2B 8H6

t: +1.613.688.1899

f: +1.613.225.7337

Date Submitted:

2022-07-13

Legal Notification

This report was prepared by EXP Services Inc. for the account of **Smart Living Properties**.

Any use which a third party makes of this report, or any reliance on or decisions to be made based on it, are the responsibility of such third parties. EXP Services Inc. accepts no responsibility for damages, if any, suffered by any third party as a result of decisions made or actions based on this project.

Table of Contents

Legal Notification.....	i
List of Figures.....	vi
List of Appendices	vii
Executive Summary	viii
1.0 Introduction.....	1
1.1 Objective.....	1
1.2 Phase One Property Information.....	1
2.0 Scope of Investigation	2
3.0 Records Review	3
3.1 Phase One ESA Study Area Determination.....	3
3.2 First Developed Use Determination	3
3.3 Fire Insurance Plans.....	3
3.4 Chain of Title.....	5
3.5 City Directories	5
3.6 Environmental Reports.....	7
3.7 Environmental Source Information	7
3.7.1 Ontario Ministry of the Environment, Conservation and Parks Records	7
3.7.2 Historical Land Use Inventory.....	7
3.7.3 Environmental Registry	8
3.7.4 Environmental Access.....	8
3.7.5 Hazardous Waste Information Network	8
3.7.6 Records of Site Condition	8
3.7.7 Coal Gasification Plants	8
3.7.8 PCB Storage Sites.....	8
3.7.9 Waste Disposal Sites.....	8
3.7.10 Former Industrial Sites	9
3.8 EcoLog ERIS Database Search	9
3.9 Physical Setting Sources	10

3.9.1	Aerial Photographs	10
3.9.2	Topography, Hydrology, Geology	10
3.9.3	Fill Materials	10
3.9.4	Water Bodies and Areas of Natural Significance	10
3.9.5	Well Records	11
3.10	Site Operating Records	11
4.0	Interviews	12
5.0	Site Reconnaissance	13
5.1	General Requirements	13
5.2	Specific Observations at the Phase One Property	13
5.2.1	Buildings and Structures	13
5.2.2	Site Utilities and Services	13
5.3	Storage Tanks	13
5.3.1	Underground Storage Tanks	13
5.3.2	Above Ground Storage Tanks	13
5.4	Chemical Storage Handling and Floor Condition	14
5.5	Areas of Stained Soil, Pavement or Stressed Vegetation	14
5.6	Fill and Debris	14
5.7	Air Emissions	14
5.8	Odours	14
5.9	Noise	14
5.10	Other Observations	14
5.11	Special Attention Items, Hazardous Building Materials and Designated Substances	14
5.11.1	Asbestos	14
5.11.2	Ozone Depleting Substances (ODSs)	15
5.11.3	Lead	15
5.11.4	Mercury	15
5.11.5	Polychlorinated Biphenyls (PCB)	15
5.11.6	Urea Formaldehyde Foam Insulation	15

5.11.7 Radon..... 16

5.11.8 Mould 16

5.12 Other Substances..... 16

5.13 Processing and Manufacturing Operations 17

5.14 Hazardous Materials Use and Storage..... 17

5.15 Vehicle and Equipment Maintenance Areas 17

5.16 Oil/Water Separators..... 17

5.17 Sewage and Wastewater Disposal..... 17

5.18 Solid Waste Generation, Storage & Disposal..... 17

5.19 Liquid Waste Generation, Storage & Disposal..... 17

5.20 Unidentified Substances 17

5.21 Hydraulic Lift Equipment 17

5.22 Mechanical Equipment..... 17

5.23 Abandoned and Existing Wells 17

5.24 Roads, Parking Facilities and Right of Ways 17

5.25 Adjacent and Surrounding Properties 18

5.26 Enhanced Investigation Property 18

5.27 Summary and Written Description of Investigation..... 18

6.0 Review and Evaluation of Information..... 19

6.1 Current and Past Uses 19

6.2 Potentially Contaminating Activity 19

6.3 Areas of Potential Environmental Concern 20

6.4 Phase One Conceptual Site Model 21

6.4.1 Buildings and Structures..... 21

6.4.2 Water Bodies and Groundwater Flow Direction 21

6.4.3 Areas of Natural Significance..... 21

6.4.4 Water Wells..... 21

6.4.5 Potentially Contaminating Activity..... 21

6.4.6 Areas of Potential Environmental Concern 21



6.4.7 Subsurface Stratigraphy 22

6.4.8 Uncertainty Analysis 22

7.0 Conclusions 23

8.0 References 24

9.0 Limitation of Liability, Scope of Report, and Third Party Reliance 25

10.0 Signatures 26

List of Figures

- Figure 1 – Site Location Plan
- Figure 2 – Phase One Conceptual Site Model
- Figure 3 – Site Layout

List of Appendices

Appendix A: Qualifications of Assessors

Appendix B: Figures

Appendix C: Fire Insurance Plans, Title Search, Municipal Records & Provincial Records

Appendix D: EcoLog ERIS Report

Appendix E: Aerial Photographs

Appendix F: Site Photographs

Executive Summary

EXP Services Inc. (EXP) was retained by Smart Living Properties to complete a Phase One Environmental Site Assessment (ESA) of the property located at 178 Nepean Street and 219 Bank Street, Ottawa, Ontario hereinafter referred to as the 'Phase One property'. At the time of the investigation, the Phase One property was occupied by two three-storey buildings with commercial on the main floor and residential apartments on the upper two floors.

A Phase One ESA is a systematic qualitative process to assess the environmental condition of a site based on its historical and current uses. This Phase One ESA was conducted in accordance with the Phase One ESA standard as defined by Ontario Regulation 153/04, as amended, and in accordance with generally accepted professional practices.

The purpose of this Phase One ESA is to determine if past or present site activities have resulted in actual or potential contamination at the Phase One property. It is understood that the report will be used to support a site plan application. EXP understands that the most recent use of the Phase One property is residential and that the proposed future use is also residential.

The Phase One property is located at 178 Nepean Street in Ottawa, Ontario. The Phase One property is located within a residential/commercial area on the southeast corner of the intersection of Nepean and Bank Streets and has an area of approximately 0.10 hectares.

Based on a review of historical aerial photographs, and other records review, it appears the subject site was first developed as a residential property prior 1895. The present-day site building was built between 1895 and 1922.

There are no water bodies on the subject site. The closest bodies of water are the Rideau Canal, approximately 840 m to the northeast and the Ottawa River, approximately 850 m to the north northwest. Topographically, the Phase One property is relatively flat with a slight slope down to the south in the general area. The groundwater flow at the Phase One property is anticipated to be northerly due to the influence of the water bodies.

There are no areas of natural or scientific interest (ANSI) within the Phase One study area.

Brown's Cleaners is listed at 211 Bank Street (part of the Phase One property) in the city directories between 1987 and 2001. There are no listings in the ecology report for any dry cleaners, or generators of halogenated solvents. Therefore, it is probable that the Phase One property was used as a depot only, and unlikely that any dry cleaning chemicals were used on the Phase One property.

Multiple dry cleaners, gas stations, printing operations, and repair garages have operated in the Phase One study area since the Phase One property was developed. Based on the down/cross-gradient location of these operations, and/or the separation distance from the Phase One property, none of these PCAs (**PCA 1** through **22**) resulted in APECs.

An AST was present in the basement of 219 Bank Street (**PCA 23**). Although no ASTs were observed at 178 Nepean Street, anecdotal evidence suggests a former fuel oil tank in the basement (**PCA 24**). No staining was observed in the vicinity of the AST at 219 Bank Street or on the basement floor of 178 Nepean Street. Therefore, these PCAs do not result in APECs.

The Qualified Person can confirm that the Phase One Environmental Site Assessment was conducted per the requirements of Ontario Regulation 153/04, as amended, and in accordance with generally accepted professional practices.

The Qualified Person who oversaw this work, Mark McCalla, P.Geo., recommends that no further environmental work is needed at the Phase One property.

This executive summary is a brief synopsis of the report and should not be read in lieu of reading the report in its entirety.

1.0 Introduction

EXP Services Inc. (EXP) was retained by Smart Living Properties to complete a Phase One Environmental Site Assessment (ESA) of the property located at 178 Nepean Street and 219 Bank Street in Ottawa, Ontario hereinafter referred to as the 'Phase One property'. At the time of the investigation, the Phase One property was occupied by two three-storey buildings with commercial on the main floor and residential apartments on the upper two floors.

A Phase One ESA is a systematic qualitative process to assess the environmental condition of a site based on its historical and current uses. This Phase One ESA was conducted in accordance with the Phase One ESA standard as defined by Ontario Regulation 153/04, as amended, and in accordance with generally accepted professional practices. Subject to this standard of care, EXP makes no express or implied warranties regarding its services and no third-party beneficiaries are intended. Limitation of liability, scope of report and third-party reliance are outlined in Section 9 of this report.

Please note that general environmental management and housekeeping practices were reviewed as part of this assessment insofar as they could impact the environmental condition of the property, however, a detailed review of regulatory compliance issues was beyond the scope of our investigation. This Phase One ESA does not constitute an audit of environmental management practices, indicate geotechnical conditions or identify geologic hazards.

1.1 Objective

The purpose of this Phase One ESA is to determine if past or present site activities have resulted in actual or potential contamination at the Phase One property. It is understood that the report will be used to support a site plan application.

EXP understands that the most recent use of the Phase One property is commercial and residential and that the proposed future use is residential and commercial. Consequently, since the proposed future use of the property is the same as its previous use a Record of Site Condition (RSC) is not required.

EXP personnel who conducted assessment work for this project included Mark McCalla, P.Geo., and Carl Hentschel, P.Eng., PMP. An outline of their qualifications is provided in Appendix A.

1.2 Phase One Property Information

The Phase One property has the municipal addresses of 178 Nepean Street and 219 Bank Street in Ottawa, Ontario. The Phase One property is located within a residential/commercial area on the southeast corner of the intersection of Nepean and Bank Streets and has an area of approximately 0.10 hectares. The property at 178 Nepean Street is improved with a three-storey residential dwelling with a full basement. The main floor is tenanted by a hair salon. The property at 219 Bank Street consists of a two-storey building with a full basement. The ground floor is tenanted by a consignment shop and a custom framing and printing shop.

A Site Location Plan is provided as Figure 1 in Appendix B.

The approximate Universal Transverse Mercator (UTM) coordinates for the Phase One property centroid are Zone 18, 447028 m E and 5028356 m N. The UTM coordinates are based on measurements from Google Earth Pro, published by the Google Limited Liability Company (LLC). The accuracy of the centroid is estimated to be less than 10 m.

The Phase One property is owned by Potechin Investments limited Estate of Theodore Wolfe. Authorization to proceed with this investigation was provided by Mr. Ryan Denyer of Smart Living Properties.

2.0 Scope of Investigation

The scope of work for the Phase One ESA consisted of the following activities:

- Reviewing the historical occupancy of the Phase One property through the use of available archived and relevant municipal and business directories, fire insurance plans (FIPs), topographical maps, and aerial photographs;
- Reviewing municipal and provincial records to determine whether activities that have occurred within the Phase One study area pose a potential environmental concern to the Phase One property;
- Obtaining an EcoLog Environmental Risk Information Services Ltd. (ERIS) report for the Phase One property and surrounding properties within a 250-metre radius of the Phase One property;
- Reviewing available geological maps, well records and utility maps for the vicinity of the Phase One property;
- Obtaining a search of land title and assessment rolls for the Phase One property;
- Conducting at least one reconnaissance of the Phase One property and surrounding properties within a 250-metre radius of the Phase One property in order to identify the presence of actual and/or potential environmental contaminants or concerns of significance;
- Conducting interviews with designated representative(s) as a resource for current and historical information;
- Reviewing the current use of the Phase One property and any land use practices that may have impacted its environmental condition;
- Reviewing the current use of the surrounding properties and any land use practices that may have impacted the environmental condition of the Phase One property; and,
- Preparing a report to document the findings.

In completing the scope of work, EXP did not conduct any intrusive investigations, including sampling, analyses, or monitoring. EXP has confirmed neither the completeness nor the accuracy of any of the records that were obtained or of any of the statements made by others.

3.0 Records Review

3.1 Phase One ESA Study Area Determination

The Phase One study area comprises the Phase One property and surrounding properties wholly or partly within 250 metres of the property boundaries. The 250-metre radius was used to gain an understanding of the current and past uses of surrounding properties to determine whether such uses may have contributed to subsurface environmental impacts at the Phase One property. At the time of the site reconnaissance, land usage within 250 metres of the Site was residential and commercial to the north, south and west, and residential to the east.

The property is zoned TM, traditional main street. The surrounding properties in the Phase One study area are also zoned primarily traditional main street.

The Phase One study area is shown on Figure 3 in Appendix B.

3.2 First Developed Use Determination

Based on a review of historical aerial photographs, and other records review, it appears the subject site was first developed as a residential property prior 1895. The current site buildings on the Phase One property were built between 1895 and 1922.

3.3 Fire Insurance Plans

EXP reviewed the Catalogue of Canadian Fire Insurance Plans 1875 – 1975. No fire insurance plans depicting the Phase One study area were available for review. Fire insurance plans for the years 1895, 1922, and 1963 were reviewed. The following was noted:

- The 1895 FIP shows two commercial buildings are present at 178 Nepean Street, which are labeled as 211 and 218 Bank Street. The property at 219 Bank Street is occupied by a coffin retailer and labelled 215 Bank Street. The surrounding area consists of residential and commercial properties.
- The 1922 FIP shows a single residential building at 178 Nepean Street, labelled the Norway Apartments. This building appears similar to the present-day configuration. The property at 219 Bank Street is occupied by the existing building, which is tenanted by a furrier and grocery, likely with apartments on the upper floors. The surrounding properties consist of primarily residential and commercial properties.
- The 1963 FIP shows the same buildings on the Phase One property. The surrounding properties consist of primarily residential and commercial properties:

Based on a review of the FIPs, the following PCAs were identified:

Location	Proximity to the Site		Years	Environmental Concern to Site and Rationale
171-175 Nepean Street	15 m northeast	Lowe-Martin Printing plant	1963	PCA 1
177 Nepean Street	30 m north	Chinese Laundry	1922	PCA 2
146 Nepean Street	50 m east	Dry cleaner	1963	PCA 3
318 Lisgar Street	50 m southeast	Dry cleaner	1963	PCA 4

Location	Proximity to the Site		Years	Environmental Concern to Site and Rationale
344-346 Lisgar Street	60 m southwest	Lillico Garage, three USTs	1922 1963	PCA 5
344 Lisgar Street	60 m southwest	Unnamed print shop	1963	PCA 5
393 Cooper Street	130 m south	Chinese Laundry	1922	PCA 6
375 Lisgar Street	130 m southwest	Undertakers with garage and UST	1963	PCA 7
262-263 Laurier Avenue	150 m northeast	Campbell Motors Company, auto garage and UST	1963	PCA 8
154 O'Connor Street	160 m northeast	Service station, three USTs	1963	PCA 9
442 Cooper Street	170 m southwest	Borden's Dairy Garage with UST	1922 1963	PCA 10
241-243 Kent Street	170 m southwest	Service station, four USTs	1963	PCA 11
324 Laurier Avenue	175 m northwest	Dry cleaner	1922	PCA 12
233 Kent Street	200 m west	Chinese Laundry	1922	PCA 13
448 Cooper Street	200 m southwest	Dry cleaner	1963	PCA 14
379 Somerset Avenue	200 m south	Chinese Laundry	1963	PCA 15

The following PCA were identified:

- **PCA 1** – 173-175 Nepean Street (15 m northeast) – Lowe-Martin printing plant 1955 and 1965 (PCA #31 – Ink manufacturing, Processing and Bulk Storage);
- **PCA 2** – 177 Nepean Street (30 m north) – Former Chinese Laundry shown in the 1922 FIP (PCA #37 – Operation of Dry Cleaning Equipment (where chemicals are used));
- **PCA 3** – 146 Nepean Street (70 m east northeast) – Former dry cleaner observed in 1956 FIP (PCA #37 – Operation of Dry Cleaning Equipment (where chemicals are used));
- **PCA 4** – 318 Lisgar Street (50 m southeast) – Former dry cleaner observed in 1956 FIP (PCA #37 – Operation of Dry Cleaning Equipment (where chemicals are used));
- **PCA 5** – 344-346 Lisgar Street (60 m southwest) – Lillico Garage with the USTs shown in the 1922 and 1963 FIPs (PCA #10 – Commercial Autobody Shops). Small print shop shown in the northeast corner of the garage in the 1963 FIP (PCA #31 – Ink manufacturing, Processing and Bulk Storage);
- **PCA 6** – 393 Cooper Street (130 m south) – Former dry cleaner observed in 1922 (PCA #37 – Operation of Dry Cleaning Equipment (where chemicals are used));

- **PCA 7** – 375 Lisgar Street (170 m southwest) Former undertakers with fuel UST shown in the 1963 FIP (PCA #28 – Gasoline and associated products storage in fixed tanks);
- **PCA 8** – 262-263 Laurier Avenue (150 m northeast) – Campbell Motors Company garage with UST (PCA #10 – Commercial Autobody Shops, PCA #28 – Gasoline and associated products storage in fixed tanks);
- **PCA 9** – 154 O’Connor Street (160 m northeast) – Service station with three USTs shown in the 1963 FIP (PCA#28 – Gasoline and associated products storage in fixed tanks);
- **PCA 10** – 442 Cooper Street (170 m southwest) – Borden’s Dairy garage with USTs shown in the 1922 and 1963 FIP (PCA #10 – Commercial Autobody Shops, PCA#28 – Gasoline and associated products storage in fixed tanks);
- **PCA 11** – 241-243 Kent Street (170 m southwest) – Service station with four USTs shown in the 1963 FIP (PCA#28 – Gasoline and associated products storage in fixed tanks);
- **PCA 12** – 324 Laurier Avenue (175 m northwest) – Former dry cleaner observed in 1963 FIP (PCA #37 – Operation of Dry Cleaning Equipment (where chemicals are used));
- **PCA 13** – 233 Kent Street (200 m west) – Former dry cleaner observed in 1922 FIP (PCA #37 – Operation of Dry Cleaning Equipment (where chemicals are used));
- **PCA 14** – 448 Cooper Street (200 m southwest) – Former dry cleaner observed in 1963 FIP (PCA #37 – Operation of Dry Cleaning Equipment (where chemicals are used));
- **PCA 15** – 379 Somerset Avenue (200 m south) – Former dry cleaner observed in 1963 FIP (PCA #37 – Operation of Dry Cleaning Equipment (where chemicals are used)).

3.4 Chain of Title

A chain of title was requested from Read Abstracts Limited for the Phase One property. The chain of title has not yet been received.

3.5 City Directories

On April 22, 2022, records pertaining to the site were requested from the EcoLog Environmental Risk Information Services (or EcoLog ERIS) for the municipal street directories in the Phase One study area. EcoLog ERIS is an environmental database and information service provider.

None of the streets in the Phase One study area were listed prior to 1875.

The following properties of interest were noted:

Location	Proximity to the Site		Years	Environmental Concern to Site and Rationale
211 Bank Street (178 Nepean Street)	Phase One property	Jewellery store Drug store Shoe store Clothing store Brown’s Cleaners Hairmosa Salon	1910 to 1946 1926 to 1931 1956 to 1966 1971 to 1976 1981 to 2001 2006 to 2011	No, there are no listings in the Ecolog report for waste generators of halogenated solvents in the Phase I study area, therefore it is very likely that the Brown’s Cleaner was a depot only.
213 Bank Street (178 Nepean Street)	Phase One property	Flower shop Magic shop Audiomart	1936 to 1966 1971 to 1992 1997 to 2006	No

Smart Living Properties
Phase One Environmental Site Assessment
178 Nepean Street and 219 Bank Street, Ottawa, Ontario
OTT-22010865-A0
July 13, 2022

Location	Proximity to the Site		Years	Environmental Concern to Site and Rationale
215 Bank Street (178 Nepean Street)	Phase One property	Grocery Shoe store Frame/picture shop	1910 to 1966 1971 to 1987 1992 to 2011	No
217 Bank Street (178 Nepean Street)	Phase One property	Jewellery store Shoe store Salon	1926 to 1936 1951 to 1966 1971 to 1981	No
219 Bank Street	Phase One property	Residential Home Furnishings Co. Empire Theatre Dance/Billiards Hall Stewart & Co Jones DM & Sons Peacock Imports Grace Ottawa	1875 to 1900 1905 1910 to 1914 1920 1926 to 1946 1951 to 1966 1971 to 1982 1996 to 2011	No
177 Nepean Street	30 m north	Chinese Laundry	1914 to 1946	PCA 2
238 Bank Street	60 m south	Chinese Laundry	1910 to 1914	PCA 16
346-348 Lisgar Street	60 m southwest	Lillico Garage	1920 to 1961	PCA 5
194 Bank Street	80 m north	Chinese Laundry	1910	PCA 17
146 Nepean Street	85 m northeast	Monson's Cleaners & Dyers	1946 to 1961	PCA 3
244 Bank Street	90 m south	Paris Cleaners & Dyers	1936 to 1941	PCA 18
393 Cooper Street	130 m south	Laundry	1920 to 1946	PCA 6
154 O'Connor Street	160 m northeast	Service Station Garage	1941 to 1966 1987 to 1997	PCA 9
241-243 Kent Street	170 m southwest	Service Station	1936 to 1961	PCA 11
442 Cooper Street	170 m southwest	Borden's Dairy garage	1951 to 1966	PCA 10
283 Bank Street	170 m southeast	Imperial Cleaners & Tailors	1936 to 1946	PCA 19
287 Bank Street	170 m southeast	Parkers Cleaners & Dyers United Cleaners & Tailors Brown's Cleaner's	1936 to 1946 1951 to 1961 1976	PCA 20
233 Kent Street	200 m west	Laundry	1920 to 1936	PCA 13
448 Cooper Street	200 m southwest	Laundry	1956 to 1961	PCA 14
379 Somerset	200 m south	Laundry	1941 to 1951	PCA 15

Location	Proximity to the Site		Years	Environmental Concern to Site and Rationale
160 Bank Street	220 m northwest	Chinese Laundry Superior Cleaners & Dyers	1910 to 1914 1941 to 1951	PCA 21
324 Laurier	175 m northwest	Laundry	1920 to 1971	PCA 12

In addition to those previously identified, the following PCAs were identified:

- **PCA 16** – 238 Bank Street (60 m south) – Former Chinese Laundry listed in the city directories between 1910 and 1914 (PCA #37 – Operation of Dry Cleaning Equipment (where chemicals are used));
- **PCA 17** – 194 Bank Street (80 m north) – Former Chinese Laundry listed in the city directories in 1910 (PCA #37 – Operation of Dry Cleaning Equipment (where chemicals are used));
- **PCA 18** – 244 Bank Street (90 m south) – Former dry cleaner listed in the city directories between 1936 and 1941 (PCA #37 – Operation of Dry Cleaning Equipment (where chemicals are used));
- **PCA 19** – 283 Bank Street (170 m southeast) – Former dry cleaner listed in the city directories between 1936 and 1946 (PCA #37 – Operation of Dry Cleaning Equipment (where chemicals are used));
- **PCA 20** – 287 Bank Street (170 m southeast) – Former dry cleaner listed in the city directories between 1910 and 1951 (PCA #37 – Operation of Dry Cleaning Equipment (where chemicals are used)); and,
- **PCA 21** – 160 Bank Street (220 m northwest) – Former dry cleaner listed in the city directories between 1936 and 1976 (PCA #37 – Operation of Dry Cleaning Equipment (where chemicals are used)).

3.6 Environmental Reports

No environmental reports were provided to EXP for as part of this Phase One ESA.

3.7 Environmental Source Information

Information pertaining to the Phase One property was obtained by reviewing documents that are available to the public through municipal and provincial sources. EXP did not identify the need to contact any federal agencies.

Written responses from regulatory agencies and copies of documents obtained via searches are provided in Appendix C.

3.7.1 Ontario Ministry of the Environment, Conservation and Parks Records

On April 22, 2022, records pertaining to the Phase One property were requested from the Ministry of the Environment, Conservation and Parks (MECP) through the *Freedom of Information and Protection of Privacy Act* (FOI). To date, no response has been received. If environmentally significant information is obtained from the MECP search, it will be provided as an addendum to this report.

3.7.2 Historical Land Use Inventory

An HLUI request was made to the City of Ottawa May 16, 2022. To date, no response has been received. If environmentally significant information is obtained from the MECP search, it will be provided as an addendum to this report.

3.7.3 Environmental Registry

On May 3, 2022, the MECP Environmental Registry website was searched for postings in the vicinity of the Phase One property. Five (5) Permits to Take Water were listed for the immediate area. These do not pose an environmental concern to the Phase One Property. No other records were found.

3.7.4 Environmental Access

On May 3, 2022, the MECP Environmental Access website was searched for postings within the Phase One study area. Six (6) postings (not including one posting marked at the wrong location) were found. These included four Certificates of Approval -Air for HVAC systems, one Certificate of Approval for a private sewage works, and one Permit to Take Water. None of these postings pose an environmental concern to the Phase One Property.

3.7.5 Hazardous Waste Information Network

On May 3, 2022, the MECP Hazardous Waste Information Network (HWIN) website was searched for registered waste generators who are tenants at the subject site address. No matches were found.

3.7.6 Records of Site Condition

On May 3, 2022, the MECP Brownfields Registry website was searched for postings of Records of Site Condition within the Phase One study area. Records were found for.

- 300 Lisgar Street (70 m southeast): posting for a remediation of 35 m³ of petroleum hydrocarbon impacted soil, with some remaining impacted soil on the property that meets MECP soil quality criteria.
- 366 Lisgar street (70 m southwest): posting for a remediation of 22 m³ of petroleum hydrocarbon impacted soil, and the changing of land use from commercial to residential.

Neither of these records pose an environmental concern to the Phase One property.

3.7.7 Coal Gasification Plants

Documents entitled *Inventory of Industrial Sites Producing or Using Coal Tar and Related Tars in Ontario* prepared by the MECP and *Inventory of Coal Gasification Plant Waste Sites in Ontario* prepared by Intera Technologies Ltd. were reviewed. There were no coal gasification plants identified within the Phase One study area.

3.7.8 PCB Storage Sites

Documents entitled *National Inventory of PCBs in Use and PCB Wastes in Storage in Canada, 2003 Annual Report* prepared by Environment Canada and *Ontario Inventory of PCB Storage Sites* prepared by the MECP were reviewed. No records pertaining to PCB storage sites were identified within the Phase One study area.

3.7.9 Waste Disposal Sites

Documents entitled *Old Landfill Management Strategy, Phase 1, Identification of Sites, City of Ottawa, Ontario* prepared by Golder Associates Ltd. and *Waste Disposal Site Inventory* prepared by the MECP were reviewed. No former landfills or waste disposal sites were identified within the Phase One study area.

3.7.10 Former Industrial Sites

The document entitled *Mapping and Assessment of Former Industrial Sites; City of Ottawa* prepared by Intera Inc. was reviewed. Two historic industrial sites were identified within the Phase One study area.

- 175 Nepean Street (20m to the north): Lowe-Martin Printing [1928-1950] Commercial printing and plate-making (**PCA 1**); and,
- 300 Laurier Avenue West (150 m to the north): Ottawa Photo Engraving [1925-1950] Commercial printing and plate-making (**PCA 22**).

3.8 EcoLog ERIS Database Search

A search of provincial and federal databases for records pertaining to the Phase One property and properties within the Phase One study area was conducted by EcoLog ERIS. EXP has confirmed neither the completeness nor the accuracy of the records that were provided. A copy of the EcoLog ERIS report is provided in Appendix D.

A total of 403 entries from the EcoLog ERIS report were reviewed and the most pertinent entries are summarized below:

Location	Proximity to the Site	Description	Environmental Concern to Site (Yes/No) & Rationale
178 Nepean Street	Site	No listings	
231 Bank Street	20 m south	Wallack's Art and Drafting listed in the Scott Manufacturing Database	No, the present Art Supply and Gallery store is not considered an environmental risk.
315 Lisgar Street	30 m south	Canadian Bible Society listed in the Scott Manufacturing Database	No, based on nature of the operation.
212 Bank Street	20 m west	Discovery of abandoned underground storage tank (UST) in 2010	No, as entry gave no indication of soil/groundwater impact.
224 Bank Street	20 m west	Bicycle Revival., registered waste generator of petroleum distillates from 1989 to 2001 (ON1177400).	No, nature of wastes not a concern if disposed of appropriately.
171 Nepean Street	20 m north	EAS Illustrators, registered waste generator of petroleum distillates in 1989 to 1998 (ON1203100). Armco Printing, registered waste generator of photo processing waste in 1992 to 1998 (ON1550000).	No, nature of wastes not a concern if disposed of appropriately.
232 Bank Street	20 m west	Oil tank leak (5 L) in 2000	No, based on small volume.
287 Lisgar Street	77 m east	Diesel spill (3 L) in 2020	No, based on small volume
154 O'Connor Avenue	100 m east	Seventeen (17) entries related to operation of a retail gasoline sales outlet including underground tank records and spill reports.	Yes, this is considered a PCA (PCA 9)

All other entries were not considered an environmental risk to the Phase One property based on intervening distance and/or nature of the listing.

3.9 Physical Setting Sources

3.9.1 Aerial Photographs

Aerial photographs dated 1928, 1958, 1965, 1976, 1991, 1999, 2005, 2015, and 2019 were available for review on the City of Ottawa website. Aerial photographs dated prior to 1928 were not available for review. The following table summarizes the development and land use history of the Phase One property and adjacent properties as depicted on the reviewed aerial photographs. Copies of the aerial photographs are provided in Appendix E.

Aerial Photograph (year)	Details
1928	The Phase One property appears to have been developed with a number of buildings, but the photo quality is poor. Bank and Nepean Streets are visible and the surrounding area has been developed.
1958	The Phase One property appears similarly developed to the 1928 aerial photograph.
1965	The Phase One property and study area are similarly developed to the 1958 aerial photograph.
1976	The Phase One property and study area are similarly developed to the 1965 aerial photograph but the photo quality is poor. Of note, the buildings adjacent to the east have been demolished
1991	The Phase One property and study area are similarly developed to the 1965 and 1976 aerial photographs. Of note, the property adjacent to the north has been redeveloped into a larger building.
2005	The Phase One property and study area are similarly developed to the 1991 aerial photograph.
2015	The Phase One property and study area are similarly developed to the 2005 aerial photograph.
2019	The Phase One property and study area are similarly developed to the 2015 aerial photograph.

Based on the review of the aerial photographs, no additional PCAs have been identified in the Phase One study area in addition to those mentioned in previous sections.

3.9.2 Topography, Hydrology, Geology

The following information sources were reviewed to determine the nature of the subsurface materials at the site:

- Map 1506A, Surficial Geology, Ottawa- Hull. Scale 1:50,000. 1982;
- Map 1508A, Generalized Bedrock Geology, Ottawa- Hull. Scale 1:125,000. 1980; and,
- MECP Water Well Records.

Beneath any fill, the surficial geology of the subject site is characterised by Champlain Sea deposits of plain till. The bedrock geology underlying the site consists of limestone with some shaley partings of the Ottawa Formation. The depth to rock in the area is typically 5 m below surface grade or less.

Topographically, the land is relatively flat with a slight local slope down to the south.

3.9.3 Fill Materials

No evidence of fill material was identified. The site property is level with adjacent land and no significant amounts of fill material are suspected.

3.9.4 Water Bodies and Areas of Natural Significance

There are no water bodies on the subject site. The closest bodies of water are the Rideau Canal, approximately 840 m to the northeast and the Ottawa River, approximately 870 m to the north northwest. Topographically, the Phase One property is

relatively flat with a slight slope down to the south in the general area. The groundwater flow at the Phase One property is anticipated to be northerly due to the influence of the water bodies.

There are no Area of Natural Significance (ANSI) within the Phase One study area, according to the Ministry of Natural Resources and Forestry Natural Heritage website (www.gisapplication.lrc.gov.on.ca/mamnh/Index.html).

3.9.5 Well Records

The Ontario well records website (www.ontario.ca/environment-and-energy/map-well-records water wells) was accessed. There were 23 well records for the Phase One study area. All of the records were for monitoring wells.

There are no oil, gas, or salt wells within the Phase One study area, according to the Oil, Gas & Salt Resources Library (maps.ogsrlibrary.com/wells/).

3.10 Site Operating Records

No site operating records were provided to EXP for review.

4.0 Interviews

Interviews were conducted by EXP with the individuals identified to be the most knowledgeable about both the current and historical Phase One property uses. The purpose of interviews is to obtain information to assist in identifying areas of potential environmental concern and identify details of potentially contaminating activities or potential contaminant pathways, in, on or below the Phase One property.

The property owner's representatives (real estate agent and property manager) were interviewed during the site visit of April 20, 2022 and July 8, 2022. Any pertinent information is discussed in section 5.0 below.

The property owner was contacted indirectly, through the client, on May 10, 2022 in regards to any information on underground fuel oil storage tanks. They were unaware of any tanks on the property.

5.0 Site Reconnaissance

5.1 General Requirements

On April 20, 2022, at 13:00h, Mr. Carl Hentschel of EXP conducted the site visit for 178 Nepean Street. On July 8, 2022, at 10:30h, Ms. Leah Wells of EXP conducted the site visit for 219 Bank Street. The weather was sunny with an approximate temperature of 10 degrees Celsius on April 20, and sunny with an approximate temperature of 20 degrees Celsius. The Site visits lasted approximately 60 minutes respectively.

The site visit was conducted in accordance with EXP's internal health and safety protocols and with the Ministry of Labour health and safety regulations. The purpose of the site visit was to assess the current conditions of the Phase One property.

Observations of the Phase One property and surrounding properties within the Phase One study area were conducted. Adjoining properties were observed from within the grounds of the Phase One property and from public roads and sidewalks.

Photographs were taken at the Phase One property on April 20 and July 8, 2022, and pertinent photographs are included in Appendix F.

5.2 Specific Observations at the Phase One Property

5.2.1 Buildings and Structures

The building at 178 Nepean Street is three-storey, red brick clad, with a full basement. The top two floors contain residential apartment units, while the main floor contains a commercial unit (tenanted by a Hair salon). A paved laneway is present on the east side of the property.

The building at 219 Bank Street is three-storey, red brick clad, with a full basement. All three floors in the building were formerly used for commercial space. At the time of the site visit, the building was vacant.

5.2.2 Site Utilities and Services

The Site is serviced with municipal sewer and water, hydro and natural gas.

There was no evidence of a railway being present on the Phase One property.

5.3 Storage Tanks

5.3.1 Underground Storage Tanks

EXP did not observe any evidence of underground storage tanks (USTs), such as vent and fill pipes, during the site reconnaissance. Furthermore, the historical review did not identify any former USTs at the site.

5.3.2 Above Ground Storage Tanks

An above ground storage tank (AST) was observed in the basement of 219 Bank Street (**PCA 23**). Vent/fill pipes were present at the southwest corner of the building. The AST was installed in 2005 and appeared to be in good condition. A wood floor was present beneath the AST. No staining was observed on the wood.

EXP did not observe any evidence of AST, such as vent and fill pipes, at 179 Nepean Street. However, anecdotal evidence suggests a former fuel oil tank in the basement (**PCA 24**). Based on site observations, there was no evidence of a former AST. The floor surfaces were in good condition with no staining, therefore the possible former AST is not considered to be an APEC.

5.4 Chemical Storage Handling and Floor Condition

Chemical use on the Phase One property was limited to small quantities of commonly available retail sized containers of cleaners and detergents.

5.5 Areas of Stained Soil, Pavement or Stressed Vegetation

No staining or stressed vegetation was observed on the limited area outside the building footprint.

5.6 Fill and Debris

No fill material was observed on the Phase One Property or is anticipated.

5.7 Air Emissions

Regulatory control of air emissions in Ontario is the responsibility of the MECP. According to the Environmental Protection Act (EPA), an ECA (Air) is required for the ongoing operation of any equipment that may discharge a contaminant into the natural environment if the equipment was installed, modified or altered after June 29, 1988.

No air emissions of concerns were identified at the time of the site visit.

5.8 Odours

No strong odours were present during the site visit.

5.9 Noise

No excessive noise was heard during the site visit.

5.10 Other Observations

There were no pits and lagoons, no railways or spurs and no unidentified substances observed on the Phase One property.

5.11 Special Attention Items, Hazardous Building Materials and Designated Substances

5.11.1 Asbestos

Asbestos-containing materials (ACM) are fibrous hydrated silicates and can be found in building materials as either "unbound" or "bound" asbestos. Friable asbestos refers to materials where the asbestos fibres can be separated from the material with which it is associated. Non-Friable asbestos refers to asbestos that is associated with a binding agent (such as tar or cement). Friable asbestos is commonly found in boiler and pipe insulation. Non-Friable asbestos is typically found in roofing tars, floor and ceiling tiles, and asbestos-containing cement.

ACM in the workplace are defined as a Designated Substance under the Ontario Occupational Health and Safety Act (OHSA). Under OHSA, persons in the workplace are required to be notified of the presence of ACMs once they are suspected to be present, and if there is a potential for workers to be exposed. The use of ACM was discontinued in Canada in the late 1970s/early 1980s, although non-friable asbestos can still be found in recently constructed buildings.

Based on the age of the building at the Phase One property ACM may be present.

5.11.2 Ozone Depleting Substances (ODSs)

Chlorofluorocarbons (CFC), often referred to as freons, ceased production in Canada in 1993 as a result of their ozone-depleting characteristics. Importation of CFCs into Canada ceased in 1997 and a total ban on their use is proposed for 2020. The use of these materials is still permitted in existing equipment, but equipment must be serviced by a licensed contractor such that CFCs are contained and not released to the environment during servicing or operation.

Maintenance of refrigerant containing equipment should continue to be completed by a licensed refrigeration contractor. The equipment should only be repaired, removed, or serviced by an appropriately licensed contractor.

5.11.3 Lead

Lead has frequently been used in oil-based paints, roofing materials, cornices, tank linings, electrical conduits and soft solders for tinplate and plumbing. The use of lead-based paints (LBPs) was phased out *circa* 1976. Paint that was produced or used between 1976 and 1980 may contain small amounts of lead. Paint that was produced or used prior to 1950 may contain higher levels of lead. The main concern regarding lead paint is its potential to become lead dust or chips either through deterioration and/or mechanical means (i.e., sanding, abrasion, etc.). Exposure to lead dust or chips occurs by ingestion or inhalation.

Based on the age of the building at the Phase One property LBPs may be present. The painted surfaces observed during EXP's site visit were observed to be in good condition.

5.11.4 Mercury

Mercury could be found in some batteries, light bulbs, old paints, thermostats, old mirrors, etc. Based on an investigation by Consumer and Corporate Affairs Canada, and an assessment of potential health risks by Health and Welfare Canada, in 1991 the decision was made to eliminate the use of mercury compounds in indoor latex paints. The Canadian Paint and Coatings Association (CPCA) supported the withdrawal and all Canadian manufacturers and formulators of the preservative voluntarily agreed to remove "interior uses" from their product labels.

The interior painted surfaces observed during EXP's site visit were in good condition. One mercury-containing thermostat was observed on the second floor of the building at 219 Bank Street.

5.11.5 Polychlorinated Biphenyls (PCB)

The manufacture of PCB in North America was prohibited under the Toxic Substances Control Act (1977). Their use as a constituent of new products manufactured in or imported into Canada was prohibited by regulations in 1977 and 1980. As such, sites developed or significantly renovated after 1980 are unlikely to have PCB-containing equipment on the Phase One property. Potential equipment, which could contain PCB include fluorescent mercury and sodium vapour light ballasts, oil filled capacitors and transformers. Any electrical equipment containing PCB must be disposed of in accordance with Ontario Regulation 362 when it is removed from service. Ongoing operation of equipment containing PCB is permissible.

There was no evidence of PCB-containing equipment on the Phase One property.

5.11.6 Urea Formaldehyde Foam Insulation

Formaldehyde is a pungent, colourless gas commonly used in water solution as a preservative and disinfectant. It is also a basis for major plastics, including durable adhesives. It occurs naturally in the human body and in the outdoor environment. Formaldehyde is used to bond plywood, particleboard, carpets, and fabrics, and it contributes to "that new house smell."

Formaldehyde is also a by-product of combustion; it is found in tobacco smoke, vehicle exhaust and the fumes from furnaces, fireplaces and wood stoves. While small amounts of formaldehyde are harmless, it is an irritating and toxic gas in significant

concentrations. Symptoms of overexposure to formaldehyde include irritation to eyes, nose, and throat; persistent cough and respiratory distress; skin irritation; nausea; headache; and dizziness.

Urea-formaldehyde foam insulation (UFFI) was developed in Europe in the 1950s as an improved means of insulating difficult-to-reach cavities in the walls. It is typically made at a construction site from a mixture of urea-formaldehyde resin, a foaming agent and compressed air. When the mixture is injected into the wall, urea and formaldehyde unite and "cure" into an insulating foam plastic.

During the 1970s, when concerns about energy efficiency led to efforts to improve building insulation in Canada, UFFI became an important insulation product for existing buildings. The further use of UFFI was banned in Canada in 1980.

No evidence of UFFI was observed during the site visit.

5.11.7 Radon

Radon is a colourless, odourless, radioactive gas that occurs naturally in the environment. It comes from the natural breakdown of uranium in soils and rocks. Exposure to high levels of radon increases the risk of developing lung cancer. This relationship has prompted concern that radon levels in some Canadian buildings may pose a health risk. Radon gas can move through small spaces in the soil and rock and seep into a building through cracks in concrete, sumps, joints, and basement drains. Concrete-block walls are particularly porous to radon and radon trapped in water from wells can be released into the air when the water is used.

Due to the potential health concerns associated with radon, Health Canada released a guideline in June 2007 for a maximum acceptable level of radon gas of 200 Becquerels per cubic metre (Bq/m³) where radon gas is present and the annual radon concentration exceeds 200 Bq/m³ in the normal occupancy area.

A radon gas assessment was beyond the scope of this Phase One ESA, and as such, radon gas was not assessed. Based on the presence of limestone bedrock at the site, radon gas would not be generated.

5.11.8 Mould

Mould is found in the natural environment and is required for the breakdown of plant debris such as leaves and wood. Mould spores are found in the air in both the indoor and outdoor environments. In order for mould to grow, a food source (i.e. gypsum wallboard, wallpaper, wood, etc.) and moist conditions are required. Mould can have an impact on human health depending on the species and concentration of the airborne mould spores. Health effects can include allergies and mucous membrane irritation.

Currently there are no regulations governing mould; however, there are several guidelines addressing mould assessments and abatement. At the moment, the industry standards include the Canadian Construction Association (CCA) document 82-2004 titled "mould guidelines for the Canadian construction industry" and the Environmental Abatement Council of Ontario (EACO) guidelines titled "EACO Mould Abatement Guidelines, Edition 3 (2015)."

It is important to note that the Ministry of Labour (MOL) has governed protecting workers under the Occupational Health and Safety Act, which states that employers are required to take every precaution reasonable to protect their workers. This includes protecting workers from mould within workplace buildings.

No indication of mould or water damage were observed during the site visit.

5.12 Other Substances

No other special attention substances (such as acrylonitrile or isocyanates) were suspected to be present at the Phase One property at the time of site reconnaissance.

5.13 Processing and Manufacturing Operations

No processing or manufacturing operations were observed at the Phase One property.

5.14 Hazardous Materials Use and Storage

No hazardous materials are used or stored at the Phase One property.

5.15 Vehicle and Equipment Maintenance Areas

No equipment maintenance has occurred on the Phase One property.

5.16 Oil/Water Separators

No oil/water separators were present at the Phase One property.

5.17 Sewage and Wastewater Disposal

Sewage and wastewater generated at the Phase One property are disposed of via the municipal system.

5.18 Solid Waste Generation, Storage & Disposal

Solid wastes generated at the Phase One property are limited to household wastes and are collected by the City of Ottawa.

5.19 Liquid Waste Generation, Storage & Disposal

No liquid waste is generated at the Phase One property.

5.20 Unidentified Substances

No unidentified substances were observed on the Phase One property at the time of the site visit. No dumping or any other deleterious materials were identified.

5.21 Hydraulic Lift Equipment

No hydraulic equipment of concern was observed at the Phase One property.

5.22 Mechanical Equipment

No mechanical equipment of concern was present on the Phase One property.

5.23 Abandoned and Existing Wells

There are no wells present on the Phase One property.

5.24 Roads, Parking Facilities and Right of Ways

Vehicular access to the Phase One property is via Bank Street.

5.25 Adjacent and Surrounding Properties

A visual inspection of the adjacent properties and properties within 250 m of the Phase One property was conducted from publicly accessible areas to identify the occupants and document the uses and sources of potential environmental concerns that may impact the Phase One property. Refer to Figure 3 in Appendix B for the adjacent land uses.

The following land uses border the Phase One property:

- North: Commercial;
- West: Commercial;
- East: A parking lot and greenspace followed by residential; and
- South: Commercial/residential.

No environmental concerns relating to the adjacent properties were observed at the time of the site visit.

It is assumed that the building at 223-231 Bank Street was also historically heated with oil (**PCA 25**).

5.26 Enhanced Investigation Property

Ontario Regulation 153/04 defines an enhanced investigation property as a “property that is used, or has ever been used, in whole or in part for an industrial use or any of the following commercial uses: a garage; a bulk liquid dispensing facility, including a gasoline outlet; or, for the operation of dry-cleaning equipment.”

Therefore, in accordance with Regulation 153/04, the property is not considered to be an enhanced investigation property.

5.27 Summary and Written Description of Investigation

At the time of the investigation, the Phase One property consisted of vacant residential properties.

Based on the findings of this investigation the following PCA have been identified in the Phase One study area:

- PCA #10 – Commercial Autobody Shops
- PCA #28 – Gasoline and Associated Products Storage in Fixed Tanks
- PCA #31 – Ink manufacturing, Processing and Bulk Storage
- PCA #37 – Operation of Dry Cleaning Equipment (where chemicals are used)

No areas of potential environmental concern (APEC) were identified.

6.0 Review and Evaluation of Information

6.1 Current and Past Uses

Based on a review of historical aerial photographs, and other records review, it appears the subject site was first developed as a residential property prior 1895. The present-day site building was built between 1895 and 1922.

6.2 Potentially Contaminating Activity

Ontario Regulation (O. Reg.) 153/04 defines a Potential Contaminating Activity (PCA) as one of fifty-nine (59) industrial operations set out in Table 2 of Schedule D that occurs or has occurred in the Phase One study area. The following PCA were identified for the Phase One property and the Phase One study area:

The following PCAs were identified:

- **PCA 1** – 173-175 Nepean Street (15 m northeast) – Lowe-Martin printing plant 1955 and 1965 (PCA #31 – Ink manufacturing, Processing and Bulk Storage);
- **PCA 2** – 177 Nepean Street (30 m north) – Former Chinese Laundry listed in the city directories between 1914 and 1946 and in the 1922 FIP (PCA #37 – Operation of Dry Cleaning Equipment (where chemicals are used));
- **PCA 3** – 146 Nepean Street (70 m east northeast) – Former dry cleaner observed in 1956 FIP and listed in the city directories between 1946 and 1961 (PCA #37 – Operation of Dry Cleaning Equipment (where chemicals are used));
- **PCA 4** – 318 Lisgar Street (50 m southeast) – Former dry cleaner observed in 1956 FIP and listed in the city directories between 1946 and 1961 (PCA #37 – Operation of Dry Cleaning Equipment (where chemicals are used));
- **PCA 5** – 344-346 Lisgar Street (60 m southwest) – Lillico Garage with the USTs listed in the city directories between 1920 and 1961, shown in the 1922 and 1963 FIPs (PCA #10 – Commercial Autobody Shops). Small print shop shown in the northeast corner of the garage in the 1963 FIP (PCA #31 – Ink manufacturing, Processing and Bulk Storage);
- **PCA 6** – 393 Cooper Street (130 m south) – Former dry cleaner observed in 1922 FIP and listed in the city directories between 1920 and 1946 (PCA #37 – Operation of Dry Cleaning Equipment (where chemicals are used));
- **PCA 7** – 375 Lisgar Street (170 m southwest) Former undertakers with fuel UST (PCA #28 – Gasoline and associated products storage in fixed tanks);
- **PCA 8** – 262-263 Laurier Avenue (150 m northeast) – Campbell Motors Company garage with UST (PCA #10 – Commercial Autobody Shops, PCA #28 – Gasoline and associated products storage in fixed tanks);
- **PCA 9** – 156 O’Connor Avenue (160 m northeast) – Service station with three USTs listed in the city directories between 1941 and 1966 and shown in the 1963 FIP (PCA#28 – Gasoline and associated products storage in fixed tanks). Listed in the city directories as a repair garage between 1987 and 1997 (PCA #10 – Commercial Autobody Shops);
- **PCA 10** – 442 Cooper Street (170 m southwest) – Borden’s Dairy garage with USTs shown in the 1922 and 1963 FIP and listed in the city directories between 1956 and 1966 (PCA #10 – Commercial Autobody Shops, PCA#28 – Gasoline and associated products storage in fixed tanks);
- **PCA 11** – 241-243 Kent Street (170 m southwest) – Service station with four USTs listed in the city directories between 1936 and 1961 and shown in the 1963 FIP (PCA#28 – Gasoline and associated products storage in fixed tanks);
- **PCA 12** – 324 Laurier Avenue (175 m northwest) – Former dry cleaner observed in 1963 FIP, and listed in the city directories between 1920 and 1971 (PCA #37 – Operation of Dry Cleaning Equipment (where chemicals are used));

- **PCA 13** – 233 Kent Street (200 m west) – Former dry cleaner observed in 1922 FIP, and listed in the city directories between 1920 and 1936 (PCA #37 – Operation of Dry Cleaning Equipment (where chemicals are used));
- **PCA 14** – 448 Cooper Street (200 m southwest) – Former dry cleaner observed in 1963 FIP, and listed in the city directories between 1956 and 1961 (PCA #37 – Operation of Dry Cleaning Equipment (where chemicals are used));
- **PCA 15** – 379 Somerset Avenue (200 m south) – Former dry cleaner observed in 1963 FIP, and listed in the city directories between 1941 and 1951 (PCA #37 – Operation of Dry Cleaning Equipment (where chemicals are used));
- **PCA 16** – 238 Bank Street (60 m south) – Former Chinese Laundry listed in the city directories between 1910 and 1914 (PCA #37 – Operation of Dry Cleaning Equipment (where chemicals are used));
- **PCA 17** – 194 Bank Street (80 m north) – Former Chinese Laundry listed in the city directories in 1910 (PCA #37 – Operation of Dry Cleaning Equipment (where chemicals are used));
- **PCA 18** – 244 Bank Street (90 m south) – Former dry cleaner listed in the city directories between 1936 and 1941 (PCA #37 – Operation of Dry Cleaning Equipment (where chemicals are used));
- **PCA 19** – 283 Bank Street (170 m southeast) – Former dry cleaner listed in the city directories between 1936 and 1946 (PCA #37 – Operation of Dry Cleaning Equipment (where chemicals are used));
- **PCA 20** – 287 Bank Street (170 m southeast) – Former dry cleaner listed in the city directories between 1910 and 1951 (PCA #37 – Operation of Dry Cleaning Equipment (where chemicals are used));
- **PCA 21** – 160 Bank Street (220 m northwest) – Former dry cleaner listed in the city directories between 1936 and 1976 (PCA #37 – Operation of Dry Cleaning Equipment (where chemicals are used));
- **PCA 22** – 300 Laurier Avenue West (200 m north) Ottawa Photo Engraving listed in the former industrial sites database, operated between 1925 and 1950 (PCA #31 – Ink manufacturing, Processing and Bulk Storage);
- **PCA 23** – 219 Bank Street (Phase One property) fuel oil tank in the basement (PCA#28 – Gasoline and associated products storage in fixed tanks; and,
- **PCA 24** – 178 Nepean Street (Phase One property) former fuel oil tank in the basement (PCA#28 – Gasoline and associated products storage in fixed tanks.
- **PCA 25** – 223-231 Bank Street (south adjacent) former fuel oil tank in the basement (PCA#28 – Gasoline and associated products storage in fixed tanks.

No other PCAs that took place within the vicinity of the Phase One property (approximately 250 m radius) were identified.

6.3 Areas of Potential Environmental Concern

Ontario Regulation 153/04 defines an APEC as an area on a property where one or more contaminants are potentially present.

Brown's Cleaners is listed at 211 Bank Street (part of the Phase One property) in the city directories between 1987 and 2001. There are no listings in the Ecolog report for any dry cleaners, or generators of halogenated solvents. Therefore, it is probable that the Phase One property was used as a depot only, and unlikely that any dry cleaning chemicals were used on the Phase One property.

Multiple dry cleaners, gas stations, printing operations, and repair garages have operated in the Phase One study area since the Phase One property was developed. Based on the down/cross-gradient location of these operations, and/or the separation distance from the Phase One property, none of these PCAs (**PCA 1** through **22**) resulted in APECs.

An AST was present in the basement of 219 Bank Street (**PCA 23**). Although no ASTs were observed at 178 Nepean Street, anecdotal evidence suggests a former fuel oil tank in the basement (**PCA 24**). No staining was observed in the vicinity of the AST at 219 Bank Street or on the basement floor of 178 Nepean Street.

Therefore, none of the PCA were considered to result in APEC.

6.4 Phase One Conceptual Site Model

To develop a conceptual model for the Phase One property, the following physical characteristics and pathways were considered. A conceptual site model (CSM) showing the topography of the site, inferred groundwater flow, general site features, APEC, and PCA is shown in Figure 2.

6.4.1 Buildings and Structures

The building at 179 Nepean Street is three-storey, red brick clad, with a full basement. The top two floors contain residential apartment units, while the main floor contains a commercial unit (tenanted by a Hair salon).

The building at 219 Bank Street is three-storey, brick clad with a full basement. All three stories were formerly commercial, however the building was vacant at the time of the site visit.

A paved laneway is present on the east side of the Phase One property.

6.4.2 Water Bodies and Groundwater Flow Direction

There are no water bodies on the subject site. The closest bodies of water are the Rideau Canal, approximately 840 m to the northeast and the Ottawa River, approximately 870 m to the north northwest. Topographically, the Phase One property is relatively flat with a slight slope down to the south in the general area. The groundwater flow at the Phase One property is anticipated to be northerly due to the influence of the water bodies.

6.4.3 Areas of Natural Significance

There are no ANSI within the Phase One study area.

6.4.4 Water Wells

There are records for 23 monitoring wells within the Phase One study area. All of the records were for monitoring wells.

6.4.5 Potentially Contaminating Activity

Based on the findings of this investigation the following PCA have been identified in the Phase One study area:

- PCA #10 – Commercial Autobody Shops
- PCA #28 – Gasoline and Associated Products Storage in Fixed Tanks
- PCA #31 – Ink manufacturing, Processing and Bulk Storage
- PCA #37 – Operation of Dry Cleaning Equipment (where chemicals are used)

6.4.6 Areas of Potential Environmental Concern

Brown's Cleaners is listed at 211 Bank Street (part of the Phase One property) in the city directories between 1987 and 2001. There are no listings in the ecology report for any dry cleaners, or generators of halogenated solvents. Therefore, it is probable that the Phase One property was used as a depot only, and unlikely that any dry cleaning chemicals were used on the Phase One property.

Multiple dry cleaners, gas stations, printing operations, and repair garages have operated in the Phase One study area since the Phase One property was developed. Based on the down/cross-gradient location of these operations, and/or the separation distance from the Phase One property, none of these PCAs (**PCA 1** through **22**) resulted in APECs.

An AST was present in the basement of 219 Bank Street (**PCA 23**). Although no ASTs were observed at 17 Nepean Street, anecdotal evidence suggests a former fuel oil tank in the basement (**PCA 24**). No staining was observed in the vicinity of the AST at 219 Bank Street or on the basement floor of 178 Nepean Street.

6.4.7 Subsurface Stratigraphy

Beneath any fill, the surficial geology of the subject site is characterised by Champlain Sea deposits of plain till. The bedrock geology underlying the site consists of limestone with some shaley partings of the Ottawa Formation. The depth to rock in the area is typically 5 m below surface grade or less.

6.4.8 Uncertainty Analysis

The CSM is a simplification of reality, which aims to provide a description and assessment of any areas where potentially contaminating activity that occurred within the Phase One study area may have adversely affected the Phase One property. All information collected during this investigation, including records, interviews, and site reconnaissance, has contributed to the formulation of the CSM.

Information was assessed for consistency, however EXP has confirmed neither the completeness nor the accuracy of any of the records that were obtained or of any of the statements made by others. All reasonable inquiries to obtain accessible information were made, as required by Schedule D, Table 1, Mandatory Requirements for Phase One Environmental Site Assessment Reports. The CSM reflects our best interpretation of the information that was available during this investigation.

7.0 Conclusions

Based on a review of historical aerial photographs, and other records review, it appears the subject site was first developed as a residential property prior to 1895. The present-day site buildings were built between 1895 and 1922.

There are no water bodies on the subject site. The closest bodies of water are the Rideau Canal, approximately 840 m to the northeast and the Ottawa River, approximately 850 m to the north northwest. Topographically, the Phase One property is relatively flat with a slight slope down to the south in the general area. The groundwater flow at the Phase One property is anticipated to be northerly due to the influence of the water bodies.

Brown's Cleaners is listed at 211 Bank Street (part of the Phase One property) in the city directories between 1987 and 2001. There are no listings in the ecology report for any dry cleaners, or generators of halogenated solvents. Therefore, it is probable that the Phase One property was used as a depot only, and unlikely that any dry cleaning chemicals were used on the Phase One property.

Multiple dry cleaners, gas stations, printing operations, and repair garages have operated in the Phase One study area since the Phase One property was developed. Based on the down/cross-gradient location of these operations, and/or the separation distance from the Phase One property, none of these PCAs (**PCA 1** through **22**) resulted in APECs.

An AST was present in the basement of 219 Bank Street (**PCA 23**). Although no ASTs were observed at 178 Nepean Street or 223-231 Bank Street, anecdotal evidence suggests a former fuel oil tank in the basement (**PCA 24** and **PCA 25**). No staining was observed in the vicinity of the AST at 219 Bank Street or on the basement floor of 178 Nepean Street. Therefore, these PCAs do not result in APECs.

The Qualified Person can confirm that the Phase One Environmental Site Assessment was conducted per the requirements of Ontario Regulation 153/04, as amended, and in accordance with generally accepted professional practices.

The Qualified Person who oversaw this work, Mark McCalla, P.Geo., recommends that no further environmental work is needed at the Phase One property.

8.0 References

- City of Ottawa, GeoOttawa online mapping tool, (maps.ottawa.ca/geottawa).
- Dubreuil, L. and C. Woods, *Catalogue of Canadian Fire Insurance Plans, 1875 – 1975*, 2002.
- Environment Canada, *National Inventory of PCBs in Use and PCB Wastes in Storage in Canada*, 2003 Annual Report, 2004.
- Golder Associates Ltd., *Old Landfill Management Strategy, Phase 1, Identification of Sites, City of Ottawa, Ontario*, October 2004.
- Intera Technologies Ltd., *Inventory of Coal Gasification Plant Waste Sites in Ontario, Volume II*, April 1987.
- Natural Resources Canada, The Atlas of Canada – Toporama website (atlas.gc.ca/toporama/en/)
- Oil, Gas & Salt Resources Library, website (maps.ogslibrary.com/wells).
- Ontario Ministry of Energy, Northern Development and Mines, Bedrock Geology Application (www.mndm.gov.on.ca/en/mines-and-minerals/applications/ogsearth/bedrock-geology), March 19, 2018.
- Ontario Ministry of Energy, Northern Development and Mines, Surficial Geology Application (www.mndm.gov.on.ca/en/mines-and-minerals/applications/ogsearth/surficial-geology), May 23, 2017.
- Ontario Ministry of the Environment, Conservation and Parks, *Access Environment website* (www.accessenvironment.ene.gov.on.ca).
- Ontario Ministry of the Environment, Conservation and Parks, *Environmental Registry website* (www.ebr.gov.on.ca/ERS-WEB-External).
- Ontario Ministry of the Environment, Conservation and Parks, *Guide for Completing Phase One Environmental Site Assessments under Ontario Regulation 153/04*, June 2011.
- Ontario Ministry of the Environment, Conservation and Parks *Hazardous Waste Information Network website* (www.hwin.ca).
- Ontario Ministry of the Environment, Conservation and Parks, *Inventory of Industrial Sites Producing or Using Coal Tar and Related Tars in Ontario*, November 1988.
- Ontario Ministry of the Environment, Conservation and Parks, *Ontario Inventory of PCB Storage Sites*, October 1995.
- Ontario Ministry of the Environment, Conservation and Parks, *Protocol for Analytical Methods Used in the Assessment of Properties under Part XV.1 of the Environmental Protection Act*, July 1, 2011.
- Ontario Ministry of the Environment, Conservation and Parks, *Records of Site Condition website* (www.lrcsde.lrc.gov.on.ca).
- Ontario Ministry of the Environment, Conservation and Parks, *Waste Disposal Site Inventory*, June 1991.
- Ontario Ministry of the Environment, Conservation and Parks, *Water Wells website* (www.ontario.ca/environment-and-energy/map-well-records-water-wells).
- Ontario Ministry of Labour, *Occupational Health and Safety Act*, R.S.O. 1990.
- Ontario Ministry of Natural Resources and Forestry, *Natural Heritage website* (www.gisapplication.lrc.gov.on.ca/mamnh/Index.html).

9.0 Limitation of Liability, Scope of Report, and Third Party Reliance

Basis of Report

This report (“Report”) is based on site conditions known or inferred by the investigation undertaken as of the date of the Report. Should changes occur which potentially impact the condition of the site the recommendations of EXP may require re-evaluation. Where special concerns exist, or Smart Living Properties (“the Client”) has special considerations or requirements, these should be disclosed to EXP to allow for additional or special investigations to be undertaken not otherwise within the scope of investigation conducted for the purpose of the Report.

Reliance on Information Provided

The evaluation and conclusions contained in the Report are based on conditions in evidence at the time of site inspections and information provided to EXP by the Client and others. The Report has been prepared for the specific site, development, building, design or building assessment objectives and purpose as communicated by the Client. EXP has relied in good faith upon such representations, information and instructions and accepts no responsibility for any deficiency, misstatement or inaccuracy contained in the Report as a result of any misstatements, omissions, misrepresentation or fraudulent acts of persons providing information. Unless specifically stated otherwise, the applicability and reliability of the findings, recommendations, suggestions or opinions expressed in the Report are only valid to the extent that there has been no material alteration to or variation from any of the information provided to exp. If new information about the environmental conditions at the Site is found, the information should be provided to EXP so that it can be reviewed and revisions to the conclusions and/or recommendations can be made, if warranted.

Standard of Care

The Report has been prepared in a manner consistent with the degree of care and skill exercised by engineering consultants currently practicing under similar circumstances and locale. No other warranty, expressed or implied, is made. Unless specifically stated otherwise, the Report does not contain environmental consulting advice.

Complete Report

All documents, records, data and files, whether electronic or otherwise, generated as part of this assignment form part of the Report. This material includes, but is not limited to, the terms of reference given to EXP by the Client, communications between EXP and the Client, other reports, proposals or documents prepared by EXP for the Client in connection with the site described in the Report. In order to properly understand the suggestions, recommendations and opinions expressed in the Report, reference must be made to the Report in its entirety. EXP is not responsible for use by any party of portions of the Report.

Use of Report

The information and opinions expressed in the Report, or any document forming part of the Report, are for the sole benefit of the Client. No other party may use or rely upon the Report in whole or in part without the written consent of EXP. Any use of the Report, or any portion of the Report, by a third party are the sole responsibility of such third party. EXP is not responsible for damages suffered by any third party resulting from unauthorised use of the Report.

Report Format

Where EXP has submitted both electronic file and a hard copy of the Report, or any document forming part of the Report, only the signed and sealed hard copy shall be the original documents for record and working purposes. In the event of a dispute or discrepancy, the hard copy shall govern. Electronic files transmitted by EXP utilize specific software and hardware systems. EXP makes no representation about the compatibility of these files with the Client’s current or future software and hardware systems. Regardless of format, the documents described herein are EXP’s instruments of professional service and shall not be altered without the written consent of EXP.


*Smart Living Properties
Phase One Environmental Site Assessment
178 Nepean Street and 219 Bank Street, Ottawa, Ontario
OTT-22010865-A0
July 13, 2022*

10.0 Signatures

We trust this report meets your current needs. If you have any questions pertaining to the investigation undertaken by EXP, please do not hesitate to contact the undersigned. The Qualified Person can confirm that the Phase One Environmental Site Assessment was conducted per the requirements of Ontario Regulation 153/04, as amended, and in accordance with generally accepted professional practices.



Carl Hentschel, P.Eng., PMP
Environmental Engineer
Earth and Environment



Mark McCalla, P.Geo.
Senior Project Manager
Earth and Environment

EXP Services Inc.

*Smart Living Properties
Phase One Environmental Site Assessment
178 Nepean Street and 219 Bank Street, Ottawa, Ontario
OTT-22010865-A0
July 13, 2022*

Appendix A: Qualifications of Assessors

Qualifications of Assessors

EXP provides a full range of environmental services through a full-time Environmental Services Group. EXP's Earth and Environment Group has developed a strong working relationship with clients in both the private and public sectors and has developed a positive relationship with Ontario Ministry of the Environment, Conservation and Parks. Personnel in the numerous branch offices form part of a large network of full-time dedicated environmental professionals in the EXP organization.

Carl Hentschel, P.Eng., PMP, has 20 years of experience in the environmental consulting field working primarily in Ontario, Quebec and the northern territories. He has managed and/or completed numerous Phase I Environmental Site Assessments (ESA); Phase II ESAs, soil and groundwater remediation projects, designated substance surveys, building demolition management, environmental effects evaluations (EEE), air quality assessments, bid specification preparation, and is an experienced technical report writer and reviewer.

Mark McCalla, P.Geo., is a senior Environmental Scientist with EXP who has over 30 years of experience in the environmental consulting field. His technical undertakings have including work in the following fields: Phase I and II Environmental Site Assessments; Site Specific Risk Assessments; Petroleum and chlorinated hydrocarbon contaminated sites; Soil and groundwater remediation technologies; Hydrogeological, Terrain Analysis and Aggregate Assessments; Preparation of Ontario Ministry of Environment Certificate of Approvals and Records of Site Condition. Mr. McCalla is a Qualified Person for completing Phase I and II Environmental Site Assessments as per O.Reg. 153/04.

EXP Services Inc.

Smart Living Properties

Phase One Environmental Site Assessment

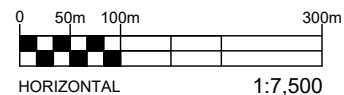
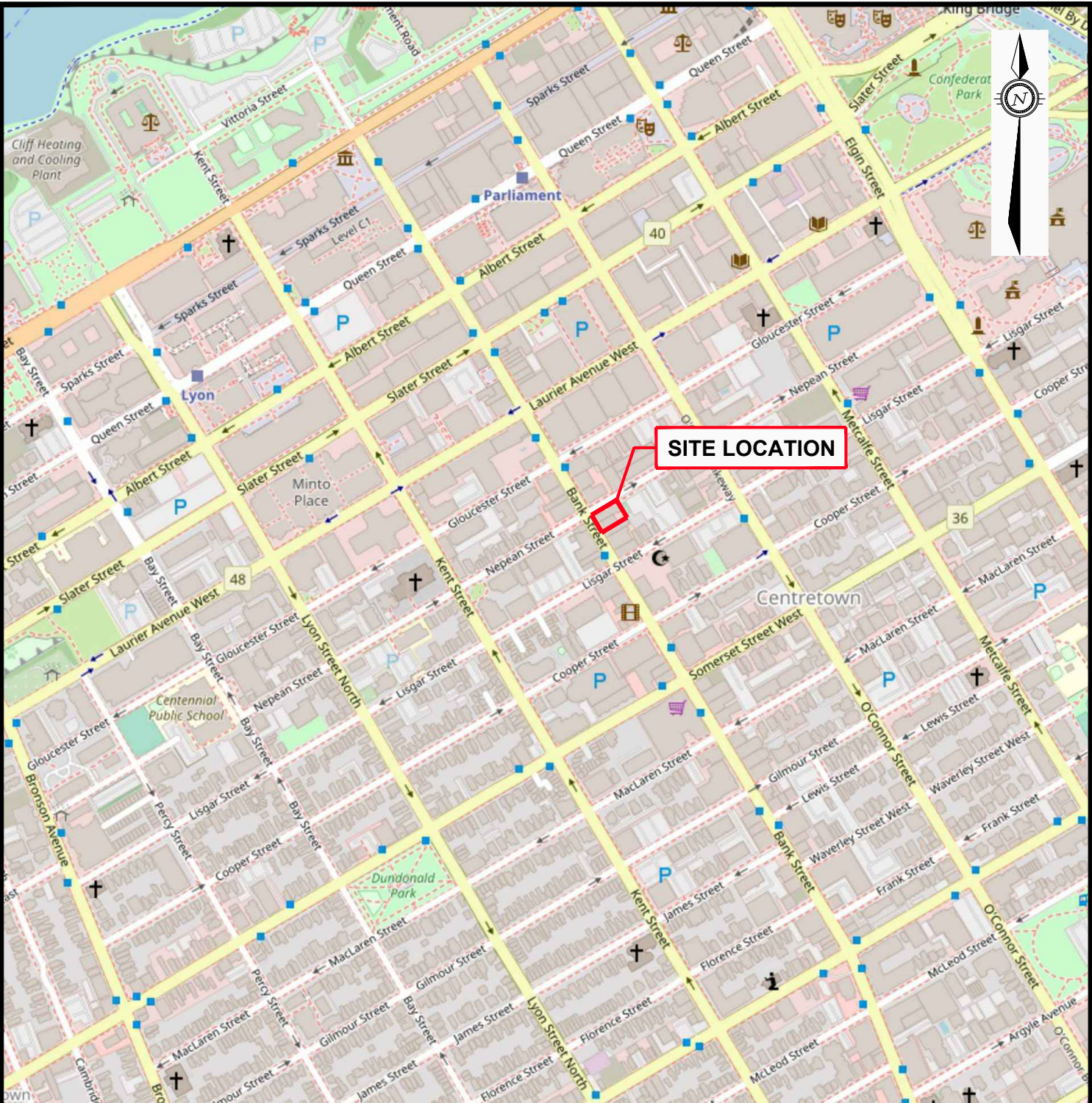
178 Nepean Street and 219 Bank Street, Ottawa, Ontario

OTT-22010865-A0

July 13, 2022

Appendix B: Figures

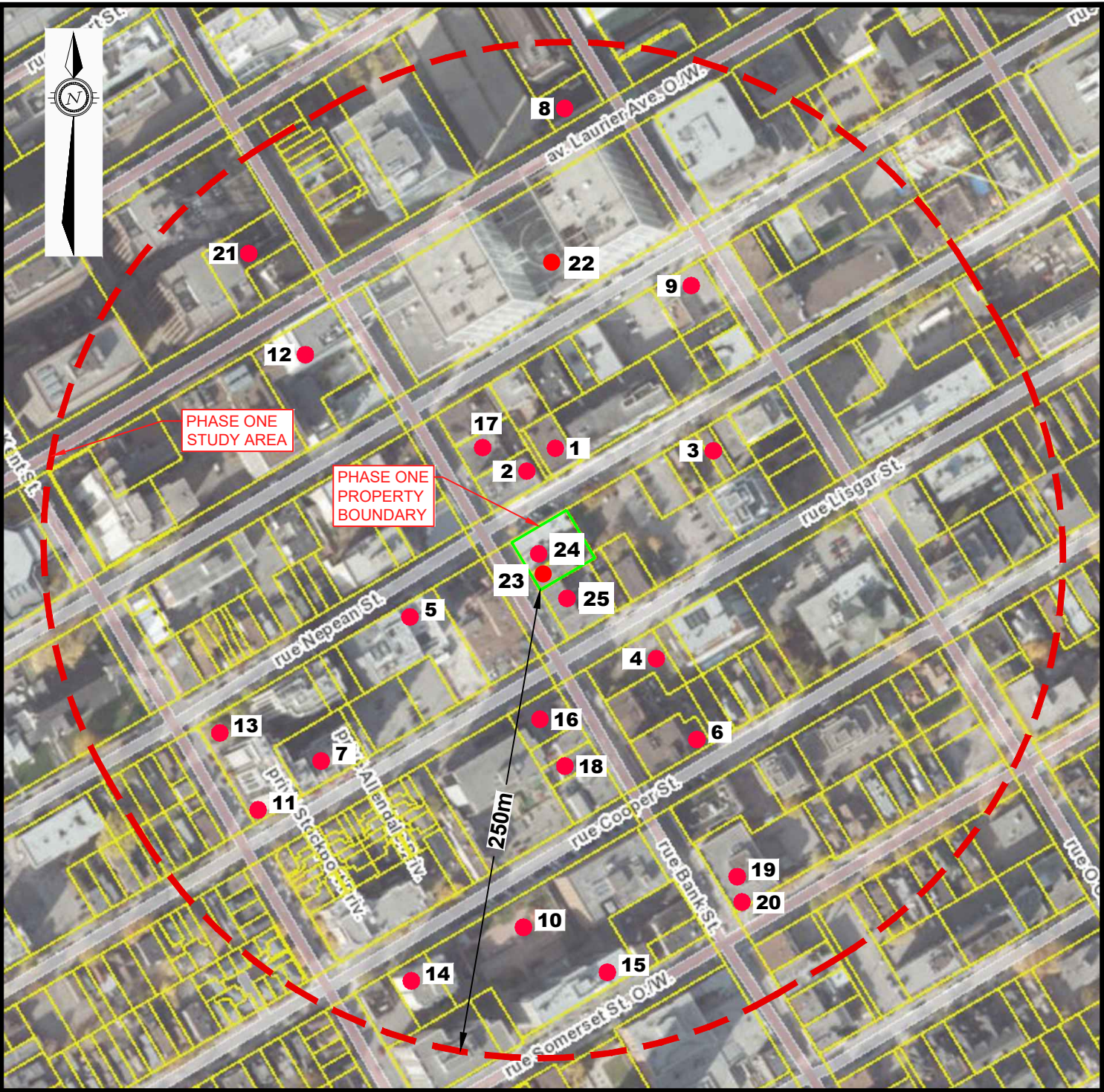
Filename: E:\OTT\OTT-22010865-A0_60_Execution\65 Drawings\22010865-A0_ph1.dwg
 Last Saved: May 11, 2022 3:54 PM
 Last Plotted: May 11, 2022 3:54 PM
 Plotted By: Severa



EXP Services Inc. www.exp.com
 t: +1.613.688.1899 | f: +1.613.225.7337
 2650 Queensview Drive, Suite 100
 Ottawa, ON K2B 8H6, Canada

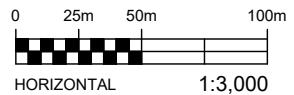
DATE MAY 2022		CLIENT: SMART LIVING PROPERTIES PHASE ONE ENVIRONMENTAL SITE ASSESSMENT	project no. OTT-22010865-A0
DESIGN CH	CHECKED MM		scale 1:7,500
DRAWN BY AS			TITLE: SITE LOCATION PLAN 178 NEPEAN STREET, OTTAWA, ON

Filename: E:\OTT\OTT-22010865-A0\60_Execution\65 Drawings\22010865-A0_ph1.dwg
 Last Saved: Jul 12, 2022 10:09 AM Last Plotted: Jul 12, 2022 10:10 AM Plotted By: SeverA



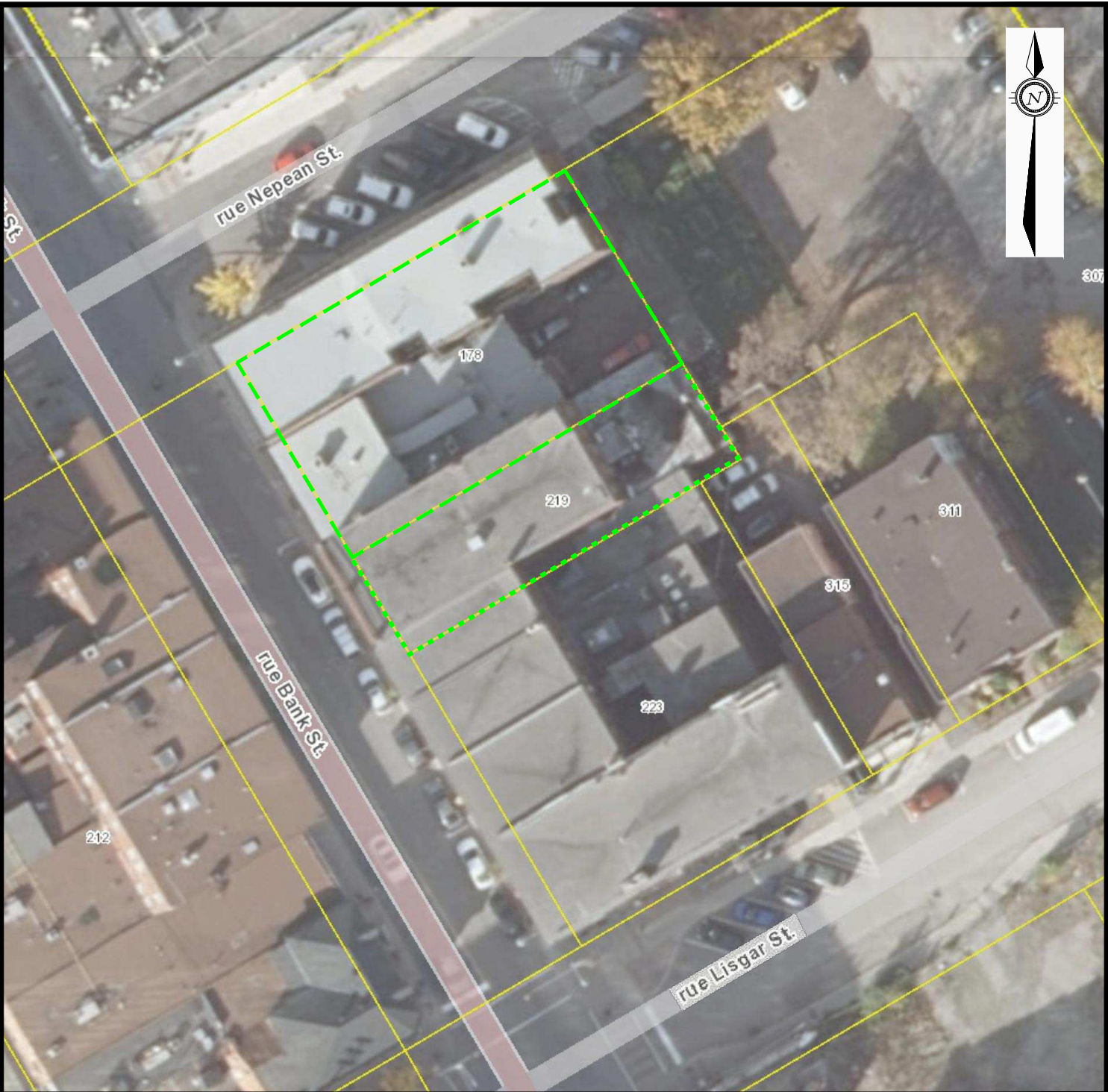
LEGEND

- APPROXIMATE SITE BOUNDARY
- PHASE ONE STUDY AREA
- ➔ INFERRED GROUNDWATER FLOW DIRECTION
- PCA #30 POTENTIALLY CONTAMINATING ACTIVITY (PCA)



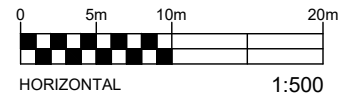
EXP Services Inc. www.exp.com
 t: +1.613.688.1899 | f: +1.613.225.7337
 2650 Queensview Drive, Suite 100
 Ottawa, ON K2B 8H6, Canada

DATE	JULY 2022	CLIENT:	SMART LIVING PROPERTIES	project no.	OTT-22010865-A0
DESIGN	CHECKED	PHASE ONE ENVIRONMENTAL SITE ASSESSMENT			scale
CH / LW	MM	TITLE:			1:3,000
DRAWN BY	AS	PHASE ONE STUDY AREA & POTENTIALLY CONTAMINATING ACTIVITIES			FIG 2
178 NEPEAN STREET, OTTAWA, ON					



LEGEND

 PROPERTY BOUNDARY



EXP Services Inc. www.exp.com

t: +1.613.688.1899 | f: +1.613.225.7337
 2650 Queensview Drive, Suite 100
 Ottawa, ON K2B 8H6, Canada

DATE MAY 2022		CLIENT: SMART LIVING PROPERTIES		project no. OTT-22010865-A0
DESIGN CH	CHECKED MM	TITLE: PHASE ONE ENVIRONMENTAL SITE ASSESSMENT		scale 1:500
DRAWN BY AS		AREAS OF POTENTIAL ENVIRONMENTAL CONCERN		FIG 3
		178 NEPEAN STREET, OTTAWA, ON		

Filename: E:\OTT\OTT-22010865-A0\60_Execution\65_Drawings\22010865-A0_ph1.dwg
 Last Saved: May 11, 2022 3:54 PM
 Last Plotted: May 11, 2022 3:54 PM
 Plotted By: SeverA

EXP Services Inc.

Smart Living Properties

Phase One Environmental Site Assessment

178 Nepean Street and 219 Bank Street, Ottawa, Ontario

OTT-22010865-A0

July 13, 2022

Appendix C: Fire Insurance Plans, Title Search, Municipal Records & Provincial Records



April 22, 2022

Via Mail

FOI Manager
Freedom of Information & Protection of Privacy Office
Ministry of the Environment, Conservation and Parks
12th Floor, 40 St. Clair Avenue West
Toronto, Ontario M4V 1M2

Re: OTT-22010865-A0 **File Review Request**
178 Nepean Street, Ottawa, Ontario

Dear Sir or Madam:

I am sending a Freedom of Information Request to you for 178 Nepean Street, Ottawa, Ontario. We are conducting an environmental site assessment and require any environmental concerns.

If possible, we would appreciate receiving the documentation by email (kathy.radisch@exp.com) and by mail. If you have any questions, or require any further information, please do not hesitate to contact the undersigned at 613-688-1891, ext. 63296.

Yours truly,
EXP Services Inc.

A handwritten signature in blue ink that reads "Kathy Radisch".

Kathy Radisch
Administrative Assistant
Earth & Environment

Enclosures: FOI Form
Credit Card Payment Form (\$35)

EXP Services Inc.

Smart Living Properties

Phase One Environmental Site Assessment

178 Nepean Street and 219 Bank Street, Ottawa, Ontario

OTT-22010865-A0

July 13, 2022

Appendix D: EcoLog ERIS Report



DATABASE REPORT

Project Property: *Phase One ESA
178 Nepean, 219 & 223 Bank
Ottawa ON K2P 1W9*

Project No: *OTT-22007367-A0_100_M.McCalla*

Report Type: *Standard Report*

Order No: *22042800477*

Requested by: *exp Services Inc.*

Date Completed: *May 3, 2022*

Table of Contents

Table of Contents.....	2
Executive Summary.....	3
Executive Summary: Report Summary.....	4
Executive Summary: Site Report Summary - Project Property.....	6
Executive Summary: Site Report Summary - Surrounding Properties.....	7
Executive Summary: Summary By Data Source.....	39
Map.....	78
Aerial.....	79
Topographic Map.....	80
Detail Report.....	81
Unplottable Summary.....	315
Unplottable Report.....	321
Appendix: Database Descriptions.....	360
Definitions.....	369

Notice: IMPORTANT LIMITATIONS and YOUR LIABILITY

Reliance on information in Report: This report DOES NOT replace a full Phase I Environmental Site Assessment but is solely intended to be used as a database review of environmental records.

License for use of information in Report: No page of this report can be used without this cover page, this notice and the project property identifier. The information in Report(s) may not be modified or re-sold.

Your Liability for misuse: Using this Service and/or its reports in a manner contrary to this Notice or your agreement will be in breach of copyright and contract and ERIS may obtain damages for such mis-use, including damages caused to third parties, and gives ERIS the right to terminate your account, rescind your license to any previous reports and to bar you from future use of the Service.

No warranty of Accuracy or Liability for ERIS: The information contained in this report has been produced by ERIS Information Limited Partnership ("ERIS") using various sources of information, including information provided by Federal and Provincial government departments. The report applies only to the address and up to the date specified on the cover of this report, and any alterations or deviation from this description will require a new report. This report and the data contained herein does not purport to be and does not constitute a guarantee of the accuracy of the information contained herein and does not constitute a legal opinion nor medical advice. Although ERIS has endeavored to present you with information that is accurate, ERIS disclaims, any and all liability for any errors, omissions, or inaccuracies in such information and data, whether attributable to inadvertence, negligence or otherwise, and for any consequences arising therefrom. Liability on the part of ERIS is limited to the monetary value paid for this report.

Trademark and Copyright: You may not use the ERIS trademarks or attribute any work to ERIS other than as outlined above. This Service and Report (s) are protected by copyright owned by ERIS Information Limited Partnership. Copyright in data used in the Service or Report(s) (the "Data") is owned by ERIS or its licensors. The Service, Report(s) and Data may not be copied or reproduced in whole or in any substantial part without prior written consent of ERIS.

Executive Summary

Property Information:

Project Property: *Phase One ESA
178 Nepean, 219 & 223 Bank Ottawa ON K2P 1W9*

Project No: *OTT-22007367-A0_100_M.McCalla*

Coordinates:

Latitude: *45.4172349*
Longitude: *-75.6975686*
UTM Northing: *5,029,538.25*
UTM Easting: *445,421.43*
UTM Zone: *18T*

Elevation: *252 FT
76.88 M*

Order Information:

Order No: *22042800477*
Date Requested: *April 28, 2022*
Requested by: *exp Services Inc.*
Report Type: *Standard Report*

Historical/Products:

City Directory Search *CD - Subject Site plus 250m Radius*
ERIS Xplorer [ERIS Xplorer](#)
Insurance Products *Fire Insurance Maps/Inspection Reports/Site Plans*

Executive Summary: Report Summary

<i>Database</i>	<i>Name</i>	<i>Searched</i>	<i>Project Property</i>	<i>Within 0.25 km</i>	<i>Total</i>
AAGR	<i>Abandoned Aggregate Inventory</i>	Y	0	0	0
AGR	<i>Aggregate Inventory</i>	Y	0	0	0
AMIS	<i>Abandoned Mine Information System</i>	Y	0	0	0
ANDR	<i>Anderson's Waste Disposal Sites</i>	Y	0	0	0
AST	<i>Aboveground Storage Tanks</i>	Y	0	0	0
AUWR	<i>Automobile Wrecking & Supplies</i>	Y	0	0	0
BORE	<i>Borehole</i>	Y	0	8	8
CA	<i>Certificates of Approval</i>	Y	0	11	11
CDRY	<i>Dry Cleaning Facilities</i>	Y	0	2	2
CFOT	<i>Commercial Fuel Oil Tanks</i>	Y	0	0	0
CHEM	<i>Chemical Manufacturers and Distributors</i>	Y	0	0	0
CHM	<i>Chemical Register</i>	Y	0	0	0
CNG	<i>Compressed Natural Gas Stations</i>	Y	0	0	0
COAL	<i>Inventory of Coal Gasification Plants and Coal Tar Sites</i>	Y	0	0	0
CONV	<i>Compliance and Convictions</i>	Y	0	0	0
CPU	<i>Certificates of Property Use</i>	Y	0	0	0
DRL	<i>Drill Hole Database</i>	Y	0	0	0
DTNK	<i>Delisted Fuel Tanks</i>	Y	0	7	7
EASR	<i>Environmental Activity and Sector Registry</i>	Y	0	3	3
EBR	<i>Environmental Registry</i>	Y	0	2	2
ECA	<i>Environmental Compliance Approval</i>	Y	0	11	11
EEM	<i>Environmental Effects Monitoring</i>	Y	0	0	0
EHS	<i>ERIS Historical Searches</i>	Y	0	70	70
EIIS	<i>Environmental Issues Inventory System</i>	Y	0	0	0
EMHE	<i>Emergency Management Historical Event</i>	Y	0	0	0
EPAR	<i>Environmental Penalty Annual Report</i>	Y	0	0	0
EXP	<i>List of Expired Fuels Safety Facilities</i>	Y	0	0	0
FCON	<i>Federal Convictions</i>	Y	0	0	0
FCS	<i>Contaminated Sites on Federal Land</i>	Y	0	0	0
FOFT	<i>Fisheries & Oceans Fuel Tanks</i>	Y	0	0	0
FRST	<i>Federal Identification Registry for Storage Tank Systems (FIRSTS)</i>	Y	0	0	0
FST	<i>Fuel Storage Tank</i>	Y	0	3	3
FSTH	<i>Fuel Storage Tank - Historic</i>	Y	0	2	2
GEN	<i>Ontario Regulation 347 Waste Generators Summary</i>	Y	0	190	190
GHG	<i>Greenhouse Gas Emissions from Large Facilities</i>	Y	0	0	0
HINC	<i>TSSA Historic Incidents</i>	Y	0	0	0
IAFT	<i>Indian & Northern Affairs Fuel Tanks</i>	Y	0	0	0

Database	Name	Searched	Project Property	Within 0.25 km	Total
INC	<i>Fuel Oil Spills and Leaks</i>	Y	0	1	1
LIMO	<i>Landfill Inventory Management Ontario</i>	Y	0	0	0
MINE	<i>Canadian Mine Locations</i>	Y	0	0	0
MNR	<i>Mineral Occurrences</i>	Y	0	0	0
NATE	<i>National Analysis of Trends in Emergencies System (NATES)</i>	Y	0	0	0
NCPL	<i>Non-Compliance Reports</i>	Y	0	0	0
NDFT	<i>National Defense & Canadian Forces Fuel Tanks</i>	Y	0	0	0
NDSP	<i>National Defense & Canadian Forces Spills</i>	Y	0	0	0
NDWD	<i>National Defence & Canadian Forces Waste Disposal Sites</i>	Y	0	0	0
NEBI	<i>National Energy Board Pipeline Incidents</i>	Y	0	0	0
NEBP	<i>National Energy Board Wells</i>	Y	0	0	0
NEES	<i>National Environmental Emergencies System (NEES)</i>	Y	0	0	0
NPCB	<i>National PCB Inventory</i>	Y	0	5	5
NPRI	<i>National Pollutant Release Inventory</i>	Y	0	1	1
OGWE	<i>Oil and Gas Wells</i>	Y	0	0	0
OGW	<i>Ontario Oil and Gas Wells</i>	Y	0	1	1
OPCB	<i>Inventory of PCB Storage Sites</i>	Y	0	0	0
ORD	<i>Orders</i>	Y	0	0	0
PAP	<i>Canadian Pulp and Paper</i>	Y	0	1	1
PCFT	<i>Parks Canada Fuel Storage Tanks</i>	Y	0	0	0
PES	<i>Pesticide Register</i>	Y	0	5	5
PINC	<i>Pipeline Incidents</i>	Y	0	2	2
PRT	<i>Private and Retail Fuel Storage Tanks</i>	Y	0	2	2
PTTW	<i>Permit to Take Water</i>	Y	0	1	1
REC	<i>Ontario Regulation 347 Waste Receivers Summary</i>	Y	0	0	0
RSC	<i>Record of Site Condition</i>	Y	0	5	5
RST	<i>Retail Fuel Storage Tanks</i>	Y	0	0	0
SCT	<i>Scott's Manufacturing Directory</i>	Y	0	27	27
SPL	<i>Ontario Spills</i>	Y	0	20	20
SRDS	<i>Wastewater Discharger Registration Database</i>	Y	0	0	0
TANK	<i>Anderson's Storage Tanks</i>	Y	0	0	0
TCFT	<i>Transport Canada Fuel Storage Tanks</i>	Y	0	0	0
VAR	<i>Variances for Abandonment of Underground Storage Tanks</i>	Y	0	0	0
WDS	<i>Waste Disposal Sites - MOE CA Inventory</i>	Y	0	0	0
WDSH	<i>Waste Disposal Sites - MOE 1991 Historical Approval Inventory</i>	Y	0	0	0
WWIS	<i>Water Well Information System</i>	Y	0	23	23
Total:			0	403	403

Executive Summary: Site Report Summary - Project Property

<i>Map Key</i>	<i>DB</i>	<i>Company/Site Name</i>	<i>Address</i>	<i>Dir/Dist (m)</i>	<i>Elev diff (m)</i>	<i>Page Number</i>
--------------------	-----------	--------------------------	----------------	---------------------	--------------------------	------------------------

No records found in the selected databases for the project property.

Executive Summary: Site Report Summary - Surrounding Properties

Map Key	DB	Company/Site Name	Address	Dir/Dist (m)	Elev Diff (m)	Page Number
1	SCT	WALLACK'S ART & DRAFTING	231 BANK ST OTTAWA ON K2P 1W9	S/29.7	0.00	81
2	SCT	Canadian Bible Society	315 Lisgar St Ottawa ON K2P 0E1	ESE/33.9	0.00	81
3	INC		212 Bank Street , Ottawa ON	WSW/34.9	-0.18	81
4	EHS		177 Nepean St Ottawa ON K2P 1W7	NNW/37.7	-0.03	82
5	SCT	COOKWARE CENTRE (THE)	220 BANK ST OTTAWA ON K2P 1X1	SW/38.2	-0.18	82
6	SPL	Enbridge Gas Distribution Inc.	Bank St and Nepean St Ottawa ON	W/39.5	1.00	82
7	WWIS		ON Well ID: 7296899	NE/39.9	0.00	83
8	GEN	BICYCLE REVIVAL LTD.	224 BANK STREET OTTAWA ON K2P 1X1	SW/41.2	0.69	84
8	GEN	BICYCLE REVIVAL LTD. 04-341	224 BANK STREET OTTAWA ON K2P 1X1	SW/41.2	0.69	84
8	GEN	BICYCLE REVIVAL LIMITED	224 BANK STREET OTTAWA ON K2P 1X1	SW/41.2	0.69	84
9	EHS		203 Bank St Ottawa ON K2P1W7	NW/44.6	0.69	84
10	SCT	CAPITAL XTRA INC.	177 NEPEAN ST SUITE 500 OTTAWA ON K2P 0B4	NW/45.6	0.69	85

<i>Map Key</i>	<i>DB</i>	<i>Company/Site Name</i>	<i>Address</i>	<i>Dir/Dist (m)</i>	<i>Elev Diff (m)</i>	<i>Page Number</i>
10	GEN	District Realty Corporation	177 Nepean Street Ottawa ON K2P 0B4	NW/45.6	0.69	85
10	CA	Mel Cohen Realty Ltd.	177 Nepean Street Ottawa ON	NW/45.6	0.69	85
10	ECA	Mel Cohen Realty Ltd.	177 Nepean Street Ottawa ON K1Y 2E9	NW/45.6	0.69	85
11	GEN	E.A.S. ILLUSTRATORS & PRINTERS LTD	171 NEPEAN ST. OTTAWA ON K2P 0B4	NNE/46.3	0.00	86
11	GEN	E.A.S. ILLUSTRATORS & PRINTERS LTD14-740	171 NEPEAN ST. OTTAWA ON K2P 0B4	NNE/46.3	0.00	86
11	GEN	E.A.S. (OUT OF BUS) 14-740	171 NEPEAN ST. OTTAWA ON K2P 0B4	NNE/46.3	0.00	86
11	GEN	ARMCO PRINT 02-638	171 NEPEAN STREET OTTAWA ON K2P 0B4	NNE/46.3	0.00	87
11	GEN	ARMCO PRINT 02-638	171 NEPEAN STREET OTTAWA ON K2P 0B4	NNE/46.3	0.00	87
12	EHS		205 Bank Street Ottawa ON K2P 1W7	WNW/50.4	1.00	87
13	EHS		PE3651 - 293 Lisgar Street & 176 Nepean Street Ottawa ON K2P 0B6	ENE/53.4	0.00	87
14	SCT	Jacintallnk	207 Bank St Suite 242 Ottawa ON K2P 2N2	NNW/53.9	-0.03	87
14	SCT	To Be Publications Inc.	207 Bank St Ottawa ON K2P 2N2	NNW/53.9	-0.03	88
15	SPL	PRIVATE BUSINESS	232 BANK ST STORAGE TANK OTTAWA ON K2P 1X1	SSW/56.2	-0.03	88

<i>Map Key</i>	<i>DB</i>	<i>Company/Site Name</i>	<i>Address</i>	<i>Dir/Dist (m)</i>	<i>Elev Diff (m)</i>	<i>Page Number</i>
15	GEN	J Levington Holding	212 - 232 Bank st. Ottawa ON K2P 1X1	SSW/56.2	-0.03	88
16	EHS		309 Lisgar Avenue Ottawa ON	E/59.3	0.00	89
17	GEN	BAYVIEW PROPERTY MANAGEMENT	210 BANK STREET OTTAWA ON K2P 1W8	W/67.8	1.00	89
18	EHS		153 Nepean Street Ottawa ON K2P 0B5	NE/75.4	0.00	89
19	GEN	DEPARTMENT OF NATIONAL DEFENCE	VANIER BUILDING 222 NEPEAN STREET OTTAWA ON K2B 0B8	WSW/85.0	1.00	89
19	GEN	DEPT OF NATIONAL DEFENCE, CDN. FORCES	VANIER BUILDING 222 NEPEAN STREET OTTAWA ON K2B 0B8	WSW/85.0	1.00	90
19	GEN	DEPT. OF NATIONAL DEFENCE	VANIER BUILDING 222 NEPEAN STREET OTTAWA ON K2B 0B8	WSW/85.0	1.00	90
19	EHS		222 Nepean Street Ottawa ON K2P 0B8	WSW/85.0	1.00	90
19	SPL		222 Nepean Street, Ottawa Ottawa ON	WSW/85.0	1.00	90
19	GEN	Bona Building Management	222 Nepean St Ottawa ON K1R5G2	WSW/85.0	1.00	91
20	EHS		170 Gloucester Street Ottawa ON K2P 0A6	NNW/85.2	0.69	91
21	GEN	Al's Care Pharmacy	240 Bank Street Ottawa ON K2P1X4	SSW/87.1	0.68	91
21	EHS		240 Bank Street Ottawa ON K2P 1X4	SSW/87.1	0.68	92

Map Key	DB	Company/Site Name	Address	Dir/Dist (m)	Elev Diff (m)	Page Number
22	EHS		240 Bank Street Ottawa ON K2P 1X4	S/88.4	-0.05	92
22	EHS		240 Bank Street Ottawa ON K2P 1X4	S/88.4	-0.05	92
22	EHS		240 Bank Street Ottawa ON K2P 1X4	S/88.4	-0.05	92
23	SCT	Canus Plastics Inc.	300 Lisgar St Ottawa ON K2P 0E2	ESE/92.1	0.00	93
23	SCT	Canus Signs Plastics Ltd.	300 Lisgar St Ottawa ON K2P 0E2	ESE/92.1	0.00	93
23	EHS		300 Lisgar Street Ottawa ON K2P 0E2	ESE/92.1	0.00	94
23	RSC	Soho Lisgar Inc.	300 Lisgar Street, Ottawa, Ontario, K2P 1T6, ON K2P 0E2	ESE/92.1	0.00	94
23	GEN	Canus Plastics Inc.	300 Lisgar St. Ottawa ON	ESE/92.1	0.00	94
23	GEN	Bassi Construction	300 lisgar st ottawa ON K2P 0E2	ESE/92.1	0.00	95
24	SCT	O'Brien Publishing Inc.	176 Gloucester St Suite 400 Ottawa ON K2P 0A6	NW/95.1	1.00	95
24	EHS		176 Gloucester St Ottawa ON K2P0A6	NW/95.1	1.00	95
25	WWIS		ON Well ID: 1503876	WNW/96.8	1.00	95
26	BORE		ON	WNW/96.9	1.00	98

<i>Map Key</i>	<i>DB</i>	<i>Company/Site Name</i>	<i>Address</i>	<i>Dir/Dist (m)</i>	<i>Elev Diff (m)</i>	<i>Page Number</i>
27	EHS		Nepean Street Ottawa ON K2P 0B6	ENE/98.2	0.00	99
28	GEN	OTTAWA MAGAZINE INC.	192 BANK STREET OTTAWA ON K2P 1W8	WNW/99.0	1.00	99
28	GEN	OTTAWA MAGAZINE INC.	192 BANK STREET OTTAWA ON K2P 1W8	WNW/99.0	1.00	99
28	GEN	OTTAWA MAGAZINE INC. 29-278	192 BANK STREET OTTAWA ON K2P 1W8	WNW/99.0	1.00	99
28	GEN	OTTAWA MAGAZINE INCORPORATED	192 BANK STREET OTTAWA ON K2P 1W8	WNW/99.0	1.00	100
28	GEN	OTTAWA(SEE&USE ON0897800 OTTAWA)	192 BANK STREET OTTAWA ON K2P 1W8	WNW/99.0	1.00	100
28	GEN	OTTAWA(SEE&USE ON0897800 OTTAWA) 29-290	192 BANK STREET OTTAWA ON K2P 1W8	WNW/99.0	1.00	100
28	SCT	Cdn Council Tobacco Control	192 Bank St Ottawa ON K2P 1W8	WNW/99.0	1.00	100
29	SCT	KOFFMAN SIGNS	146 NEPEAN ST OTTAWA ON K2P 0B6	ENE/99.6	0.00	101
29	SCT	Koffman Signs Ltd.	146 Nepean St Ottawa ON K2P 0B6	ENE/99.6	0.00	101
29	GEN	Marilena Guerra	146 Nepean Street Ottawa ON	ENE/99.6	0.00	101
30	EHS		215 Nepean St Ottawa ON K2P2K5	W/104.8	1.00	101
31	EHS		287 Lisgar Street Ottawa ON	E/106.9	-0.21	102

Map Key	DB	Company/Site Name	Address	Dir/Dist (m)	Elev Diff (m)	Page Number
32	GEN	Claridge Homes Corporation	287 Lisgar Ottawa ON	E/106.9	-0.21	102
32	GEN	CLARIDGE HOMES (CENTRETOWN) INC.	287 LISGAR STREET OTTAWA ON	E/106.9	-0.21	102
32	PTTW	Claridge Homes (287 Lisgar) Inc.	287 Lisgar Street City of Ottawa, Ontario CITY OF OTTAWA ON	E/106.9	-0.21	102
32	GEN	Claridge Homes Limited Partnership	287 Lisgar Street Ottawa ON K2P 0E1	E/106.9	-0.21	103
32	GEN	Claridge Homes	287 Lisgar Street Ottawa ON K2P 0E1	E/106.9	-0.21	103
32	RSC	CLARIDGE HOMES (287 LISGAR) INC.	287 LISGAR STREET, OTTAWA, ON K2P 0E1 Ottawa ON	E/106.9	-0.21	103
32	SPL	Claridge Homes (Carson) Inc.	287 Lisgar Avenue Ottawa ON K2P 1K8	E/106.9	-0.21	104
33	WWIS		355 COOPER ST OTTAWA ON Well ID: 7305580	E/108.1	0.04	105
34	GEN	Regional Group	152 Gloucester St Ottawa ON K2P 0A6	N/111.1	-0.03	108
35	PINC	ENBRIDGE GAS INC	142 NEPEAN ST.,OTTAWA,ON,K2P 2N2, CA ON	ENE/113.5	-0.28	108
36	RSC	Youth Services Bureau of Ottawa	433 COOPER ST/366 LISGAR STREET, OTTAWA, ON	SW/113.5	1.00	109
37	WWIS		355 COOPER ST OTTAWA ON Well ID: 7305582	E/116.1	0.04	109

Map Key	DB	Company/Site Name	Address	Dir/Dist (m)	Elev Diff (m)	Page Number
38	ECA	City of Ottawa	Ottawa ON K2G 6J8	E/116.4	-0.93	112
38	ECA	City of Ottawa	Laurier Avenue at the Rideau Canal Ottawa ON K1P 1J1	E/116.4	-0.93	113
39	GEN	City of Ottawa Parks, Bldg & Grounds Services Branch	210 Gloucester Ottawa ON K2P 2K4	W/117.0	1.00	113
40	EHS		300 Lisgar St and 375 Cooper St Ottawa ON	ESE/117.3	0.03	113
41	WWIS		355 COOPER ST OTTAWA ON <i>Well ID: 7305579</i>	ESE/120.5	-0.70	113
42	EHS		251-259 Bank Street (395-397 Cooper St) Ottawa ON	SE/121.6	0.00	116
42	SCT	Capital Xtra - Div. of Pink	251 Bank St Unit 503 Ottawa ON K2P 1X3	SE/121.6	0.00	117
42	SCT	McKenzie Publishing Inc.	251A Bank St Suite 500 Ottawa ON K2P 1X3	SE/121.6	0.00	117
42	SCT	Akiva Publishing Inc.	251 Bank St Suite 206 Ottawa ON K2P 1X3	SE/121.6	0.00	117
42	EHS		251 Bank Street Ottawa ON	SE/121.6	0.00	117
42	EHS		251 Bank St Ottawa ON K2P1X3	SE/121.6	0.00	118
43	GEN	REVENUE CANADA TAXATION	CUSTOMS & EXCISE 360 LISGAR STREET OTTAWA ON K2P 2E4	SSW/122.4	1.00	118
43	GEN	REVENUE CANADA TAXATION	360 LISGAR STREET OTTAWA ON K1A 0L9	SSW/122.4	1.00	118

Map Key	DB	Company/Site Name	Address	Dir/Dist (m)	Elev Diff (m)	Page Number
43	GEN	URBANDALE CORPORATION	360 Lisgar Street Ottawa ON	SSW/122.4	1.00	118
43	GEN	Bell Canada	360 Lisgar st Ottawa ON K2P 2E4	SSW/122.4	1.00	119
43	GEN	Bell Canada	360 Lisgar st Ottawa ON K2P 2E4	SSW/122.4	1.00	119
43	GEN	BELLCANADA	360 LISGAR STREET OTTAWA ON K2P 2E4	SSW/122.4	1.00	120
43	GEN	Bell Canada	360 Lisgar st Ottawa ON K2P 2E4	SSW/122.4	1.00	120
44	GEN	GVT. OF CAN. - NATIONAL DEFENCE	CRAD/DSIS-NATIONAL DEFENCE HEADQUARTERS 190 O'CONNOR ST. OTTAWA ON K1A 1G8	ENE/124.5	-0.28	120
44	GEN	GVT. OF CAN. - NATIONAL DEFENCE	190 O'CONNOR STREET DIRECTORATE, SCIENTIFIC INFORMAT.SERVICE OTTAWA ON K1A 1G8	ENE/124.5	-0.28	121
44	GEN	GVT. OF CAN. - NATIONAL DEFENCE 18-192	CRAD/DSIS-NATIONAL DEFENCE HEADQUARTERS 190 O'CONNOR ST. OTTAWA ON K1A 1G8	ENE/124.5	-0.28	121
44	GEN	DEPT. OF NATIONAL DEFENCE	DEFENCE RESEARCH DEVELOPMENT BRANCH 190 O'CONNOR STREET OTTAWA ON K1A 0K2	ENE/124.5	-0.28	121
44	SCT	Canadian Council on Social	190 O'Connor St Suite 100 Ottawa ON K2P 2R3	ENE/124.5	-0.28	122
44	EHS		190 O'connor St Ottawa ON K2P2R3	ENE/124.5	-0.28	122
45	EHS		379 Cooper Street Ottawa ON K2P 0G8	ESE/126.6	0.03	122
45	EHS		379 Cooper Street Ottawa ON K2P 0G8	ESE/126.6	0.03	122

Map Key	DB	Company/Site Name	Address	Dir/Dist (m)	Elev Diff (m)	Page Number
46	BORE		ON	SE/131.1	0.00	123
47	GEN	FOCUS CENTRE, THE	254 BANK STREET OTTAWA ON K2P 1X4	SSE/133.2	0.00	125
47	GEN	Easy Drain Plumbing	254 Bank Str Ottawa ON	SSE/133.2	0.00	125
48	EHS		186 Bank St Ottawa ON K2P1W6	WNW/133.6	1.00	125
49	WWIS		355 COOPER ST OTTAWA ON Well ID: 7305581	E/135.9	-0.69	125
50	EHS		226 Nepean St Ottawa ON K2P0B8	WSW/136.1	1.00	128
51	SPL	SHELL CANADA PRODUCTS LTD.	154 O'CONNOR STREET SERVICE STATION OTTAWA CITY ON	NNE/143.9	0.00	129
51	SPL	SHELL CANADA PRODUCTS LTD.	154 O'CONNOR ST. SHELL CANADA GAS STATION SERVICE STATION OTTAWA CITY ON K2P 1T5	NNE/143.9	0.00	129
51	PRT	BYTOWN TOWING & AUTOCARE LTD	154 O'CONNOR ST AT GLOUCESTER OTTAWA ON	NNE/143.9	0.00	130
51	FSTH	BYTOWN TOWING & AUTOCARE LTD	154 O'CONNOR ST AT GLOUCESTER OTTAWA ON K2P 1T5	NNE/143.9	0.00	130
51	FSTH	BYTOWN TOWING & AUTOCARE LTD	154 O'CONNOR ST AT GLOUCESTER OTTAWA ON K2P 1T5	NNE/143.9	0.00	130
51	EHS		154 O'Connor Street Ottawa ON K2P 1T5	NNE/143.9	0.00	131
51	DTNK	BYTOWN TOWING & AUTOCARE LTD	154 O'CONNOR ST AT GLOUCESTER OTTAWA ON	NNE/143.9	0.00	131

Map Key	DB	Company/Site Name	Address	Dir/Dist (m)	Elev Diff (m)	Page Number
51	DTNK	BYTOWN TOWING & AUTOCARE LTD	154 O'CONNOR ST AT GLOUCESTER OTTAWA ON	NNE/143.9	0.00	132
51	GEN	Shell Canada Products	154 O+Connor Street Ottawa ON K2P 1T5	NNE/143.9	0.00	132
51	GEN	Shell Canada Products	154 O+Connor Street Ottawa ON K2P 1T5	NNE/143.9	0.00	132
51	DTNK	BYTOWN TOWING & AUTOCARE LTD	154 O'CONNOR ST AT GLOUCESTER OTTAWA ON K2P 1T5	NNE/143.9	0.00	133
51	DTNK	BYTOWN TOWING & AUTOCARE LTD	154 O'CONNOR ST AT GLOUCESTER OTTAWA K2P 1T5 ON CA ON	NNE/143.9	0.00	133
51	DTNK	BYTOWN TOWING & AUTOCARE LTD	154 O'CONNOR ST AT GLOUCESTER OTTAWA K2P 1T5 ON CA ON	NNE/143.9	0.00	134
51	DTNK	BYTOWN TOWING & AUTOCARE LTD	154 O'CONNOR ST AT GLOUCESTER OTTAWA K2P 1T5 ON CA ON	NNE/143.9	0.00	135
52	CA	OTTAWA CITY	COOPER ST./BANK ST. OTTAWA CITY ON	SSE/144.0	0.00	135
52	CA	R.M. OF OTTAWA-CARLETON	COOPER ST./BANK ST. OTTAWA CITY ON	SSE/144.0	0.00	136
53	GEN	City of Ottawa	210 Gloucester Ottawa ON K2P 2K4	W/144.9	0.68	136
53	GEN	City of Ottawa	210 Gloucester Ottawa ON K2P 2K4	W/144.9	0.68	136
53	GEN	City of Ottawa	210 Gloucester Ottawa ON K2P 2K4	W/144.9	0.68	136
53	GEN	City of Ottawa Parks, Bldg & Grounds Services Branch	210 Gloucester Ottawa ON K2P 2K4	W/144.9	0.68	137

Map Key	DB	Company/Site Name	Address	Dir/Dist (m)	Elev Diff (m)	Page Number
53	GEN	City of Ottawa Parks, Bldg & Grounds Services Branch	210 Gloucester Ottawa ON K2P 2K4	W/144.9	0.68	137
54	SPL	OTTAWA HYDRO	375 COOPER STREET TRANSFORMER OTTAWA CITY ON K2P 0G8	ESE/145.1	-0.70	137
54	EHS		375 Cooper Street Ottawa ON K2P 0G8	ESE/145.1	-0.70	138
55	EHS		172 O'Connor Ottawa ON K2P 1T5	NE/147.3	-0.85	138
56	WWIS		315 COOPER ST Ottawa ON Well ID: 7312996	ESE/148.1	-1.00	138
57	EHS		355 Cooper St Ottawa ON K2P0G8	E/151.3	-1.00	141
58	FST	BYTOWN TOWING & AUTOCARE LTD	154 O'CONNOR ST AT GLOUCESTER OTTAWA K2P 1T5 ON CA ON	NE/153.3	0.00	141
58	FST	BYTOWN TOWING & AUTOCARE LTD	154 O'CONNOR ST AT GLOUCESTER OTTAWA K2P 1T5 ON CA ON	NE/153.3	0.00	142
58	FST	BYTOWN TOWING & AUTOCARE LTD	154 O'CONNOR ST AT GLOUCESTER OTTAWA K2P 1T5 ON CA ON	NE/153.3	0.00	143
59	WWIS		355 COOPER ST Ottawa ON Well ID: 7312995	E/155.1	-1.00	143
60	CA	OTTAWA CITY - SOMERSET ST.	O'CONNOR ST./NEPEAN ST. OTTAWA CITY ON	ENE/157.6	-1.01	146
61	GEN	HEALTH AND WELFARE CANADA	HEALTH UNIT#28, 10TH FL., WEST TOWER 300 LAURIER AVE. WEST (TBC) OTTAWA ON K1A 0R5	N/158.2	1.07	146

Map Key	DB	Company/Site Name	Address	Dir/Dist (m)	Elev Diff (m)	Page Number
61	GEN	GVT OF CAN-HEALTH&WELFARE CAN.MED. 16-304	SER.BR,UNIT#28,10TH FL. W. TOWER 300 LAURIER AVE. WEST,C/O 301 ELGIN ST OTTAWA ON K1A 0L3	N/158.2	1.07	147
61	GEN	HEALTH AND WELFARE CANADA	300 LAURIER AVE. WEST (T.B.C) HEALTH UNIT #28, 10TH FLOOR WEST TOWER OTTAWA ON K1A 0R5	N/158.2	1.07	147
61	GEN	GVT. OF CAN.-SUPPLY AND SERVICES	OLYMPIA PRINTING PLANT,LEVEL P1,W. TOWER L'ESPLANADE LAURIER,300 LAURIER AVE. W OTTAWA ON K1A 0M7	N/158.2	1.07	147
61	GEN	GVT. OF CAN.(OUT OF BUS) 18-208	OLYMPIA PRINTING PLANT,LEVEL P1,W. TOWER L'ESPLANADE LAURIER,300 LAURIER AVE. W OTTAWA ON K1A 0M7	N/158.2	1.07	148
61	GEN	GVT. OF CAN.(OUT OF BUSINESS)	OLYMPIA PRINTING PLANT,LEVEL P1,W. TOWER L'ESPLANADE LAURIER,300 LAURIER AVE. W OTTAWA ON K1A 0M7	N/158.2	1.07	148
61	GEN	Public Works and Government Services Canada	300 Laurier Ave Ottawa ON K0A 0S5	N/158.2	1.07	148
61	SPL		in front of 300 Laurier Avenue<UNOFFICIAL> Ottawa ON	N/158.2	1.07	149
61	GEN	Public Works and Government Services Canada	300 Laurier Ave Ottawa ON	N/158.2	1.07	149
61	GEN	Public Works and Government Services Canada	300 Laurier Ave Ottawa ON	N/158.2	1.07	150
61	GEN	Public Works and Government Services Canada	300 Laurier Ave Ottawa ON	N/158.2	1.07	151
61	GEN	Public Works and Government Services Canada	300 Laurier Ave Ottawa ON K0A 0S5	N/158.2	1.07	152
61	GEN	Public Works and Government Services Canada	300 Laurier Ave Ottawa ON	N/158.2	1.07	152

Map Key	DB	Company/Site Name	Address	Dir/Dist (m)	Elev Diff (m)	Page Number
61	GEN	Public Works and Government Services Canada	300 Laurier Ave Ottawa ON K0A0S5	N/158.2	1.07	153
61	GEN	Public Works and Government Services Canada	300 Laurier Ave Ottawa ON K0A0S5	N/158.2	1.07	154
61	GEN	Public Works and Government Services Canada	300 Laurier Ave Ottawa ON K0A0S5	N/158.2	1.07	155
61	GEN	Public Services & Procurement Canada RPB	300 Laurier Ave Ottawa ON K0A 0S5	N/158.2	1.07	155
61	GEN	Public Services & Procurement Canada RPB	300 Laurier Ave Ottawa ON K0A 0S5	N/158.2	1.07	156
61	GEN	Public Services & Procurement Canada RPB	300 Laurier Ave Ottawa ON K0A 0S5	N/158.2	1.07	157
62	WWIS		154 O'CONNOR STREET Ottawa ON Well ID: 7130914	NE/161.6	0.00	158
63	SCT	The Ottawa Xpress	396 Cooper St Suite 204 Ottawa ON K2P 2H7	SE/161.7	0.00	172
63	SCT	The Ottawa X Press - Div. of Communications Voir Inc.	396 Cooper St Suite 204 Ottawa ON K2P 2H7	SE/161.7	0.00	172
63	SCT	Communications Voir Inc.	396 Cooper St Suite 204 Ottawa ON K2P 2H7	SE/161.7	0.00	172
63	SCT	Communications Voir Inc.	396 Cooper St Suite 204 Ottawa ON K2P 2H7	SE/161.7	0.00	173
63	SCT	Ottawa X Press	396 Cooper St Suite 204 Ottawa ON K2P 2H7	SE/161.7	0.00	173
63	SCT	Imagnan Corp.	396 Cooper St Suite 203 Ottawa ON K2P 2H7	SE/161.7	0.00	173

Map Key	DB	Company/Site Name	Address	Dir/Dist (m)	Elev Diff (m)	Page Number
64	RSC	Ambassador-Mondrian Inc.	324 LAURIER AVE W, OTTAWA, ON, K1P 0A4 ON	WNW/162.1	0.69	173
65	WWIS		154 O'CONNOR ST Ottawa ON Well ID: 7139448	NNE/162.3	0.00	174
66	WWIS		154 O'CONNOR STREET Ottawa ON Well ID: 7137421	NE/166.2	0.00	186
67	GEN	GVT. OF CAN. - R.C.M.P.	OTTAWA A DIVISION, DRUG SECTION 400 COOPER STREET OTTAWA ON K1A 0R4	S/167.3	0.00	188
67	GEN	GVT. OF CAN. - R.C.M.P. 18-132	OTTAWA A DIVISION, DRUG SECTION 400 COOPER STREET OTTAWA ON K1A 0R4	S/167.3	0.00	189
67	EHS		400 Cooper Street Ottawa ON K2P 2H8	S/167.3	0.00	189
67	EHS		400 Cooper Street, Ottawa ON K2P 2H8	S/167.3	0.00	189
68	EHS		400 Cooper Street Ottawa ON K2P 2N1	S/167.4	0.00	189
69	GEN	DRAICCHIO'S TAILORING & CLEANING	272 BANK STREET OTTAWA ON K2P 1X6	SSE/167.6	0.00	190
69	GEN	DRAICCHIO'S TAILORING & CLEANING 12-549	272 BANK STREET OTTAWA ON K2P 1X6	SSE/167.6	0.00	190
69	GEN	DRAICCHIO'S TAILORING & CLEANING	272 BANK STREET OTTAWA ON K2P 1X6	SSE/167.6	0.00	190
69	GEN	DRAICCHIO'S TAILORING & CLEANING	272 BANK STREET OTTAWA ON K2P 1X6	SSE/167.6	0.00	190
69	GEN	DRAICCHIO'S TAILORING & CLEANING	272 BANK STREET OTTAWA ON K2P 1X6	SSE/167.6	0.00	191

<i>Map Key</i>	<i>DB</i>	<i>Company/Site Name</i>	<i>Address</i>	<i>Dir/Dist (m)</i>	<i>Elev Diff (m)</i>	<i>Page Number</i>
69	GEN	DRAICCHIO'S TAILORING & CLEANING	272 BANK STREET OTTAWA ON K2P 1X6	SSE/167.6	0.00	191
69	GEN	7695713 canada inc.	272 BANK ST OTTAWA ON	SSE/167.6	0.00	191
69	GEN	7695713 canada inc.	272 BANK ST OTTAWA ON	SSE/167.6	0.00	191
69	GEN	7695713 canada inc.	272 BANK ST OTTAWA ON K2P1X6	SSE/167.6	0.00	192
69	GEN	7695713 canada inc.	272 BANK ST OTTAWA ON K2P1X6	SSE/167.6	0.00	192
69	GEN	7695713 canada inc.	272 BANK ST OTTAWA ON K2P1X6	SSE/167.6	0.00	192
69	GEN	7695713 canada inc.	272 BANK ST OTTAWA ON K2P1X6	SSE/167.6	0.00	193
69	CDRY	Draicchio's Tailoring&Cleaning	272 Bank St Ottawa ON K2P1X6	SSE/167.6	0.00	193
69	CDRY	Draicchio's Tailoring & Cleaning	272 Bank St Ottawa ON K2P1X6	SSE/167.6	0.00	193
69	GEN	7695713 canada inc.	272 BANK ST OTTAWA ON K2P1X6	SSE/167.6	0.00	194
69	GEN	DOWNTOWN COBBLER DOWNTOWN COBBLER	272 BANK ST OTTAWA ON k2p1x6	SSE/167.6	0.00	194
70	PES	SHOPPERS DRUG MART #988	174 BANK ST OTTAWA ON K2P1W6	WNW/168.5	0.69	194
70	GEN	B. Surani Drugs Ltd. (910)	174 BANK ST OTTAWA ON K1P 5N7	WNW/168.5	0.69	194

Map Key	DB	Company/Site Name	Address	Dir/Dist (m)	Elev Diff (m)	Page Number
70	GEN	B. Surani Drugs Ltd. (910)	174 BANK ST OTTAWA ON K1P 5N7	WNW/168.5	0.69	195
70	GEN	B. Surani Drugs Ltd. (910)	174 BANK ST OTTAWA ON K1P 5N7	WNW/168.5	0.69	195
70	PES	SHOPPERS DRUG MART #988	174 BANK ST OTTAWA ON K2P1W6	WNW/168.5	0.69	195
70	GEN	B. Surani Drugs Ltd. (910)	174 BANK ST OTTAWA ON K1P 5N7	WNW/168.5	0.69	196
70	GEN	B. Surani Drugs Ltd. (910)	174 BANK ST OTTAWA ON K1P 5N7	WNW/168.5	0.69	196
71	NPCB	OLYMPIA & YORK DEVELOPMENTS LTD.	L'ESPLANADE LAURIER; 171 BANK STREET LEVEL II OTTAWA ON K2P 1W5	NNW/169.1	1.00	196
71	NPCB	ROSTRUST INVESTMENTS INC.	171 BANK STREET LEVEL II BANK STREET LEVEL II OTTAWA ON	NNW/169.1	1.00	197
71	EHS		171 Bank St Ottawa ON K2P 1W5	NNW/169.1	1.00	197
71	GEN	CAMPBELL AND KENNEDY ELECTRIC LTD.	M2-171 BANK ST. OTTAWA ON K2P 1W5	NNW/169.1	1.00	197
71	GEN	O & Y PROPERTIES INC.	171 BANK STREET L'ESPLANADE LAURIER OTTAWA ON K2P 1W5	NNW/169.1	1.00	198
71	GEN	O & Y PROPERTIES INC.	L'ESPLANADE LAURIER 171 BANK STREET OTTAWA ON K2P 1W5	NNW/169.1	1.00	198
71	GEN	ROSTRUST INVESTMENTS INC.	171 BANK STREET (L'ESPLANADE LAURIER) OTTAWA ON K2P 1W5	NNW/169.1	1.00	198

Map Key	DB	Company/Site Name	Address	Dir/Dist (m)	Elev Diff (m)	Page Number
71	GEN	BLACK PHOTO(OUT OF BUS.)	181 BANK STREET, UNITS 121-122 L'ESPLANADE OTTAWA ON K2P 1W5	NNW/169.1	1.00	199
71	GEN	BLACK PHOTO CORPORATION	171-181 BANK STREET, UNITS 121-122 OTTAWA ON K2P 1W5	NNW/169.1	1.00	199
71	NPCB	ROSTRUST INVESTMENTS INC.	171 BANK STREET LEVEL 2 L'Esplanade Laurier Ottawa ON K2P 1W5	NNW/169.1	1.00	199
71	NPCB	ROSTRUST INVESTMENTS INC.	L'ESPLANADE LAURIER 171 BANK STREET LEVEL II OTTAWA ON K2P 1W5	NNW/169.1	1.00	200
72	GEN	GLASER PHARMACY LTD.	267 BANK STREET OTTAWA ON K2P 1X3	SE/170.1	0.00	201
73	GEN	COOPER PHARMACY INC SWIFT COMPOUNDING PHARMACY	276 BANK ST OTTAWA ON K2P 1X6	SSE/176.6	0.00	202
73	GEN	COOPER PHARMACY INC SWIFT COMPOUNDING PHARMACY	276 BANK ST OTTAWA ON K2P 1X6	SSE/176.6	0.00	202
74	GEN	MCEVOY-SHIELDS FUNERAL HOMES LTD.	235 KENT STREET OTTAWA ON K2P 1Z9	WSW/180.5	1.00	202
74	GEN	MCEVOY-SHIELDS FUNERAL HOMES LTD. 44-472	235 KENT STREET OTTAWA ON K2P 1Z9	WSW/180.5	1.00	203
74	GEN	Service Corporation International Canada	235 Kent Street Ottawa ON K2P 1Z9	WSW/180.5	1.00	203
74	RSC	Charlesfort Development Corporation	235 and 245 Kent Street, Ottawa, Ontario, K2P 1Z9, ON	WSW/180.5	1.00	203
74	GEN	Charlesfort Development Corporation	235 Kent Street Ottawa ON K2P 1Z9	WSW/180.5	1.00	204
75	EHS		275 Bank St Ottawa ON K2P2L6	SE/185.2	0.02	204

Map Key	DB	Company/Site Name	Address	Dir/Dist (m)	Elev Diff (m)	Page Number
76	SPL	Waste Management of Canada Corporation	Bank St and Laurier Ave West Ottawa ON	NW/185.3	1.00	204
77	BORE		ON	ENE/187.8	-1.00	205
78	BORE		ON	WSW/188.9	1.00	206
79	EHS		230 Gloucester St Ottawa ON K2P0A9	W/190.7	0.00	208
80	BORE		ON	NNW/190.8	1.00	208
81	GEN	GVT. OF CAN. - FINANCE CANADA	PROPERTY & MATERIAL MANAGEMENT 140 O'CONNOR STREET OTTAWA ON K1A 0G5	NNE/195.3	0.00	210
81	GEN	FINANCE AND TREASURY BOARD OF CAN. DEPT.	140 O'CONNOR STREET PROPERTY & MATERIAL MANAGEMENT OTTAWA ON K1A 0G5	NNE/195.3	0.00	210
81	GEN	GVT. OF CAN. - FINANCE CANADA 18-149	PROPERTY & MATERIAL MANAGEMENT 140 O'CONNOR STREET OTTAWA ON K1A 0G5	NNE/195.3	0.00	211
81	GEN	DEPT. OF FINANCE/TREASURY BOARD OF CANADA	140 O'CONNOR STREET FACILITIES MANAGEMENT OTTAWA ON K1A 0G5	NNE/195.3	0.00	211
81	GEN	DEPT. OF FINANCE/TREASURY BOARD OF CANADA	140 O'CONNOR STREET FACILITIES MANAGEMENT OTTAWA ON K2P 2H6	NNE/195.3	0.00	211
81	GEN	Gannon Blackburn Electric Inc.	140 O'Connor Ottawa ON K1A 0R5	NNE/195.3	0.00	212
82	CA	QUADRELLE MANAGEMENT LTD.	340 LAURIER AVENUE WEST OTTAWA ON K1A 0P9	WNW/197.9	0.00	212

Map Key	DB	Company/Site Name	Address	Dir/Dist (m)	Elev Diff (m)	Page Number
82	SPL	PRIVATE BUSINESS	340 LAURIER AVE (N.O.S.) OTTAWA CITY ON	WNW/197.9	0.00	212
82	GEN	JER OTTAWA ULC	340 LAURIER AVENUE WEST OTTAWA ON K1A 0P9	WNW/197.9	0.00	213
82	GEN	JER OTTAWA ULC	340 LAURIER AVENUE WEST SIR WILFRID LAURIER BUILDING OTTAWA ON K1A 0P9	WNW/197.9	0.00	214
82	GEN	OTTAWA 340 LAURIER AVENUE WEST INC.	340 LAURIER AVENUE WEST OTTAWA ON K1A 0P9	WNW/197.9	0.00	214
82	GEN	Public Works and Government Services Canada	340 Laurier Street Ottawa ON K1P 5K3	WNW/197.9	0.00	215
82	EHS		340 Laurier Avenue West Ottawa ON K1A 0P9	WNW/197.9	0.00	215
82	EHS		340 Laurier Avenue Ottawa ON	WNW/197.9	0.00	215
82	GEN	Public Works and Government Services Canada	340 Laurier Street Ottawa ON	WNW/197.9	0.00	216
82	EASR	OTTAWA - 340 LAURIER WEST INC	340 LAURIER AVENUE WEST OTTAWA ON K1N 0P9	WNW/197.9	0.00	216
82	NPRI	O&Y ENTERPRISE	340 LAURIER Avenue West OTTAWA ON K1A0P8	WNW/197.9	0.00	216
82	EASR	OTTAWA - 340 LAURIER WEST INC	340 LAURIER AVENUE WEST OTTAWA ON K1N 0P9	WNW/197.9	0.00	217
82	GEN	Starlight Investments	340 Laurier Ave West Ottawa ON K1A 0P9	WNW/197.9	0.00	218
82	GEN	TNC 340 Laurier Ltd.	340 Laurier Ave West ottawa ON K1A 0P8	WNW/197.9	0.00	218

Map Key	DB	Company/Site Name	Address	Dir/Dist (m)	Elev Diff (m)	Page Number
82	GEN	TNC 340 Laurier Ltd	340 Laurier Ottawa ON K1A 0P9	WNW/197.9	0.00	218
82	GEN	Epic Realty Partners	340 Laurier Ave. Ottawa ON K1P 5K3	WNW/197.9	0.00	219
82	GEN	Demo Core	340 Laurier Ave. Ottawa ON K1A 0P9	WNW/197.9	0.00	219
82	GEN	340 TNC Laurier Ltd.	340 Laurier Avenue Ottawa ON K1A 0P9	WNW/197.9	0.00	219
83	EHS		275 Bank Street Ottawa ON K2P 2L6	SE/198.7	0.00	220
84	EHS		340 Laurier Ave W Ottawa ON K1P 5K3	WNW/200.3	0.00	220
85	SCT	Grantium Inc.	279 Laurier Ave W Suite 200 Ottawa ON K1P 5J9	NW/200.6	1.00	220
86	EHS		PE5197 - 108 Nepean Street Ottawa ON K2P	ENE/204.3	-0.94	220
87	EHS		164 Bank St Ottawa ON K1P5N8	NW/204.4	0.69	221
88	GEN	Centretown Community Health Centre Inc.	420 Cooper Street Ottawa ON K2P 2N6	S/205.0	1.10	221
88	GEN	Centretown Community Health Centre Inc.	420 Cooper Street Ottawa ON K2P 2N6	S/205.0	1.10	221
88	GEN	Centretown Community Health Centre Inc.	420 Cooper Street Ottawa ON K2P 2N6	S/205.0	1.10	222
88	GEN	Centretown Community Health Centre Inc.	420 Cooper Street Ottawa ON	S/205.0	1.10	222

Map Key	DB	Company/Site Name	Address	Dir/Dist (m)	Elev Diff (m)	Page Number
88	GEN	Centretown Community Health Centre Inc.	420 Cooper Street Ottawa ON K2P 2N6	S/205.0	1.10	222
88	GEN	Centretown Community Health Centre Inc.	420 Cooper Street Ottawa ON K2P 2N6	S/205.0	1.10	222
88	GEN	Centretown Community Health Centre Inc.	420 Cooper Street Ottawa ON K2P 2N6	S/205.0	1.10	223
88	GEN	Centretown Community Health Centre Inc.	420 Cooper Street Ottawa ON K2P 2N6	S/205.0	1.10	223
88	GEN	Centretown Community Health Centre Inc.	420 Cooper Street Ottawa ON K2P 2N6	S/205.0	1.10	223
88	GEN	Centretown Community Health Centre Inc.	420 Cooper Street Ottawa ON K2P 2N6	S/205.0	1.10	224
89	EHS		162/164 BANK ST & 301 LAURIER AVE W OTTAWA ON	NW/205.3	0.79	224
90	GEN	SHOPPERS DRUG MART	161 BANK STREET OTTAWA ON K1P 5N7	NW/206.3	1.00	224
90	PES	SHOPPERS DRUG MART #0988 (161 BANK ST. OTTAWA)	161 BANK ST OTTAWA ON K1P 5N7	NW/206.3	1.00	225
90	PES	SHOPPERS DRUG MART #0988 (161 BANK ST. OTTAWA)	161 BANK ST OTTAWA ON K1P 5N7	NW/206.3	1.00	225
90	PES	SHOPPERS DRUG MART #0988 (161 BANK ST. OTTAWA)	161 BANK ST OTTAWA ON K1P 5N7	NW/206.3	1.00	225
91	SCT	Biz Point Inc.	273 Bank St Ottawa ON K2P 1X5	SE/206.8	0.02	226
92	EHS		301 Laurier Ave. W Ottawa ON	NW/207.7	0.69	226

Map Key	DB	Company/Site Name	Address	Dir/Dist (m)	Elev Diff (m)	Page Number
92	GEN	R. E. Hein Construction	301 LAURIER AVENUE WEST OTTAWA ON	NW/207.7	0.69	226
92	PAP	Communications, Energy & Paperworkers Union of Canada	301 Laurier Ave W Ottawa ON K1P 6M6	NW/207.7	0.69	226
92	EHS		301 Laurier Avenue West Ottawa ON K1P 6M6	NW/207.7	0.69	227
93	GEN	Taggart Corporation Ltd.	257 Lisgar Street Ottawa ON K2P 0C7	ENE/208.1	-1.16	227
93	GEN	Taggart Group Ltd	257 Lisgar St Ottawa ON K2P1P0	ENE/208.1	-1.16	227
94	GEN	HUDSON PARK CONDOS	245 KENT STREET OTTAWA ON K2P 0A5	WSW/210.4	1.00	228
95	EHS		343 Somerset Street West Ottawa ON	SE/210.8	-1.00	228
96	GEN	OTTAWA COMMUNITY HOUSING CORPORATION	395 SOMERSET STREET OTTAWA ON	S/212.7	1.10	228
96	GEN	Black & McDonald Ltd.	395 Somerset Ottawa ON K2L 4X8	S/212.7	1.10	228
97	EHS		110 Gloucester St Ottawa ON K2P 0A2	NE/213.5	-1.00	229
98	BORE		ON	NE/213.9	-1.00	229
99	CA	ALLAN KWAI	331 SOMERSET ST. W., SWM OTTAWA CITY ON K2P 0J8	ESE/217.3	-1.00	230
100	EHS		257 Lisgar Street Ottawa ON K2P 0C7	ENE/217.4	-1.16	230

Map Key	DB	Company/Site Name	Address	Dir/Dist (m)	Elev Diff (m)	Page Number
101	GEN	Ontario Addiction Treatment Centres	401 Somerset Street, West Ottawa ON K2P 0K1	S/217.4	0.00	230
101	GEN	Dedicated National Pharmacy (In Receivership)	401 Somerset St West Ottawa ON K2P 0K1	S/217.4	0.00	231
101	GEN	Dedicated National Pharmacy (In Receivership)	401 Somerset St West Ottawa ON K2P 0K1	S/217.4	0.00	231
101	GEN	Ontario Addiction Treatment Centres	401 Somerset Street, West Ottawa ON K2P 0K1	S/217.4	0.00	231
101	GEN	Ontario Addiction Treatment Centres	401 Somerset Street, West Ottawa ON K2P 0K1	S/217.4	0.00	232
101	GEN	Ontario Addiction Treatment Centres	401 Somerset Street, West Ottawa ON	S/217.4	0.00	232
101	GEN	Ontario Addiction Treatment Centres	401 Somerset Street, West Ottawa ON K2P0K1	S/217.4	0.00	232
101	GEN	Ontario Addiction Treatment Centres	401 Somerset Street, West Ottawa ON K2P0K1	S/217.4	0.00	232
101	GEN	Ontario Addiction Treatment Centres	401 Somerset Street, West Ottawa ON K2P0K1	S/217.4	0.00	233
101	GEN	Canadian Addiction Treatment Clinics LP	401 Somerset Street, West Ottawa ON K2P0K1	S/217.4	0.00	233
101	GEN	Canadian Addiction Treatment Clinics LP	401 Somerset Street, West Ottawa ON K2P0K1	S/217.4	0.00	233
101	GEN	Canadian Addiction Treatment Clinics LP	401 Somerset Street, West Ottawa ON K2P0K1	S/217.4	0.00	233
102	GEN	DEPARTMENT OF(OUT OF BUSINESS) 17-714	DENTAL CLINIC LAB. 100 GLOUCESTER STREET, SUITE 602 OTTAWA ON K2P 0A4	NE/218.7	-1.00	234

Map Key	DB	Company/Site Name	Address	Dir/Dist (m)	Elev Diff (m)	Page Number
102	GEN	DEPARTMENT OF NATIONAL DEFENCE 17-714	DENTAL CLINIC LAB. 100 GLOUCESTER STREET, SUITE 602 OTTAWA ON K2P 0A4	NE/218.7	-1.00	234
102	GEN	DEPT. OF NATIONAL DEFENCE (OUT OF BUS.)	DENTAL CLINIC LAB 100 GLOUCESTER STREET, SUITE 602 OTTAWA ON K2P 0A4	NE/218.7	-1.00	235
102	EHS		100 Gloucester Street Ottawa ON K2P 0A4	NE/218.7	-1.00	236
102	EHS		100 Gloucester Street Ottawa ON K2P 0A2	NE/218.7	-1.00	236
103	EHS		335 Cooper Street Ottawa ON K2P 0G5	E/220.0	-1.00	236
104	WWIS		SOMERSET ROADWAY OTTAWA ON Well ID: 1535586	SE/220.8	-1.00	236
105	NPCB	SEALTEST	DIVISION OF AULT FOODS; 453 COOPER STREET OTTAWA ON K2P 0H1	SW/220.9	1.00	239
105	SPL	AULT FOODS	453 COOPER STREET OTTAWA WINCHESTER 490 GORDON STREET OTTAWA CITY ON K2P 0H1	SW/220.9	1.00	239
105	SPL	AULT FOODS	453 COOPER ST.AT KENT ST. OTTAWA OTTAWA DAIRY OTTAWA CITY ON K2P 0H1	SW/220.9	1.00	240
105	GEN	AULT FOODS LIMITED	453 COOPER STREET OTTAWA ON K2P 0H1	SW/220.9	1.00	240
105	GEN	AULT FOODS LIMITED	453 COOPER STREET OTTAWA ON K2P 0H1	SW/220.9	1.00	241
105	GEN	AULT FOODS LIMITE(OUT OF BUSINESS)03-320	453 COOPER STREET OTTAWA ON K2P 0H1	SW/220.9	1.00	241
106	WWIS		KENT ST Ottawa ON	SW/222.5	1.00	241

Map Key	DB	Company/Site Name	Address	Dir/Dist (m)	Elev Diff (m)	Page Number
			Well ID: 7344656			
107	EHS		327 Somerset St W Ottawa ON K2P0J8	ESE/222.6	-1.00	243
108	EHS		269 Laurier Avenue West Ottawa ON K1A 0P8	NNW/224.9	1.00	244
109	OOGW	Ottawa Dairy Well	Nepean ON Licence No: F019784	SSE/227.5	0.00	244
110	PINC	PIPELINE HIT 1"	331 COOPER ST.,OTTAWA,ON,K2P 0G5, CA ON	E/228.5	-2.12	246
111	CA	Tartan Land Corporation	331 Cooper Street, Suite 400 Ottawa ON K2P 0G5	E/228.9	-1.55	246
111	CA	Tartan Land Corporation	331 Cooper Street, Suite 400 Ottawa ON K2P 0G5	E/228.9	-1.55	246
111	CA	Tartan Land Corporation	331 Cooper Street, Suite 400 Ottawa ON K2P 0G5	E/228.9	-1.55	247
111	ECA	South Nepean Development Corporation	331 Cooper Street, Suite 400 Ottawa ON K1R 7Y2	E/228.9	-1.55	247
111	ECA	South Nepean Development Corporation	331 Cooper Street, Suite 400 Ottawa ON	E/228.9	-1.55	247
111	ECA	South Nepean Development Corporation	331 Cooper Street, Suite 400 Ottawa ON	E/228.9	-1.55	248
111	SPL	Enbridge Gas Distribution Inc.	331 Cooper St. Ottawa ON	E/228.9	-1.55	248
112	BORE		ON	E/229.3	-2.12	248
113	WWIS		331 Cooper St Ottawa ON	E/229.6	-2.12	251

Map Key	DB	Company/Site Name	Address	Dir/Dist (m)	Elev Diff (m)	Page Number
			Well ID: 7334763			
114	EHS		360 Laurier Ave West Ottawa ON K1P 1C8	W/230.8	0.08	254
114	GEN	HEALTH AND WELFARE CANADA	HEALTH UNIT#31, 2ND FL., NORONO BLDG. 360 LAURIER AVE. WEST (HWC) OTTAWA ON K1P 1C8	W/230.8	0.08	254
114	GEN	GVT OF CAN- HEALTH&WELFARE CAN.MED. 16-305	SER.BR,UNIT#31,2ND FL.,NORONO BLDG. 360 LAURIER AVE. WEST,C/O 301 ELGIN ST OTTAWA ON K1P 1C8	W/230.8	0.08	254
114	GEN	HEALTH AND WELFARE CANADA	360 LAURIER AVE. WEST (HWC) HEALTH UNIT #31, 2ND FLOOR, NORONO BLDG. OTTAWA ON K1P 5K3	W/230.8	0.08	255
114	EHS		360 Laurier Avenue West Ottawa ON K1P 1C8	W/230.8	0.08	255
114	EBR	360 Laurier Avenue West Limited	360 Laurier Avenue West Ottawa K1P 6E2 CITY OF OTTAWA ON	W/230.8	0.08	255
114	CA	360 Laurier Avenue West Limited	360 Laurier Ave W Ottawa ON	W/230.8	0.08	256
114	ECA	360 Laurier Avenue West Limited	360 Laurier Ave W Ottawa ON K1P 6E2	W/230.8	0.08	256
114	EHS		360 Laurier Avenue West Ottawa ON K1P 1C8	W/230.8	0.08	256
114	EHS		360 Laurier Ave W Ottawa ON K1P1C8	W/230.8	0.08	256
115	WWIS		269 LAURIER AVE Ottawa ON Well ID: 7230965	NNW/231.7	1.00	257
116	BORE		ON	SSW/234.3	1.00	260

Map Key	DB	Company/Site Name	Address	Dir/Dist (m)	Elev Diff (m)	Page Number
117	ECA	Gillin Engineering and Construction Limited	234 Laurier Ave W Ottawa ON	NNE/235.0	-1.00	261
117	ECA	Gillin Engineering and Construction Limited	234 Laurier Ave W Ottawa ON K1P 5M8	NNE/235.0	-1.00	261
118	PRT	I C ASSALY CONSTRUCTION	199 KENT ST OTTAWA ON K2P2K8	W/235.1	-0.70	262
118	DTNK	I C ASSALY CONSTRUCTION	199 KENT ST OTTAWA ON	W/235.1	-0.70	262
118	SPL	Kent Towers<UNOFFICIAL>	199 Kent st Ottawa ON	W/235.1	-0.70	262
119	EHS		96 Nepean St Ottawa ON	ENE/235.4	-2.00	263
119	GEN	Claridge Homes Corporation	96 Nepean Street Ottawa ON	ENE/235.4	-2.00	263
119	EHS		96 Nepean St Ottawa ON K2P0B3	ENE/235.4	-2.00	263
120	WWIS		151 BANK ST Ottawa ON Well ID: 7313000	NW/236.1	1.04	263
121	SCT	E.L. LITTLEJOHN & ASSOCIATES	151 BANK ST FLOOR 2 OTTAWA ON K1P 5N7	NW/236.1	1.00	267
122	EHS		269 Laurier Ave W Ottawa ON	NNW/236.3	1.00	267
123	EHS		149 Bank St Ottawa ON K1P5N7	NW/236.6	1.00	267
124	WWIS		151 BANK ST Ottawa ON Well ID: 7312999	NW/236.6	1.04	267

Map Key	DB	Company/Site Name	Address	Dir/Dist (m)	Elev Diff (m)	Page Number
125	SCT	FOX PRINT & COPY LTD.	124 O'CONNOR ST OTTAWA ON K1P 5M9	N/237.2	0.30	271
125	SCT	QUADRAPRINT (1996)	124 O'CONNOR ST OTTAWA ON K1P 5M9	N/237.2	0.30	272
125	GEN	ARTEXT ELECTRONIC PUBLISHING INC.	124 O'CONNOR ST., SUITE 200 OTTAWA ON K1P 5M9	N/237.2	0.30	272
125	GEN	ARTEXT ELECTRONIC--OUT OF BUSINESS	124 O'CONNOR ST., SUITE 200 OTTAWA ON K1P 5M9	N/237.2	0.30	272
125	GEN	ARTEXT ELECTRONIC (OUT OF BUS.) 03-293	124 O'CONNOR ST., SUITE 200 OTTAWA ON K1P 5M9	N/237.2	0.30	272
125	GEN	ARTEXT ELECTRONIC PUBLISHING INC.	124 O'CONNOR ST. SUITE 200 OTTAWA ON K1P 5M9	N/237.2	0.30	272
125	GEN	ARTEXT ELE(OUT OF BUSINESS)G INC. 03-388	124 O'CONNOR ST. SUITE 200 OTTAWA ON K1P 5M9	N/237.2	0.30	273
125	GEN	HUNT CLUB PRESS LTD (OUT OF BUSINESS)	263 LAURIER AVE. W. OTTAWA ON K1P 5J9	N/237.2	0.30	273
125	GEN	HUNT CLUB PRESS LTD. 19-736	263 LAURIER AVE. W. OTTAWA ON K1P 5J9	N/237.2	0.30	273
125	GEN	QUADRAPRESS INC.	263 LAURIER AVENUE WEST OTTAWA ON K1P 5J9	N/237.2	0.30	274
125	EHS		124 O'Connor Street Ottawa ON K1P 5M9	N/237.2	0.30	274
126	GEN	Danosh construction	325 Cooper St ottawa ON K2P 0G5	E/238.2	-2.12	274
126	GEN	Danosh construction	325 Cooper St ottawa ON K2P 0G5	E/238.2	-2.12	274

Map Key	DB	Company/Site Name	Address	Dir/Dist (m)	Elev Diff (m)	Page Number
127	WWIS		150 SLATER STREET Ottawa ON <i>Well ID: 7121702</i>	N/238.3	0.00	275
128	ECA	Financial Transactions and Reports Analysis Centre of Canada	Ottawa ON K1P 1H7	NNE/239.4	-1.00	287
129	GEN	The Great West Life Assurance Company	269 Laurier Avenue West Ottawa ON K1P 5J9	NNW/240.6	1.00	287
129	CA	GWL Realty Advisors Inc.	269 Laurier Avenue West Ottawa ON	NNW/240.6	1.00	287
129	EHS		269 Laurier Avenue West Ottawa ON K1P 5J9	NNW/240.6	1.00	287
129	GEN	The Great-West Life Assurance Company	269 Laurier Avenue West Ottawa ON K1P 5J9	NNW/240.6	1.00	288
129	EHS		269 Laurier Ave W Ottawa ON K1P 5J9	NNW/240.6	1.00	288
129	GEN	The Great-West Life Assurance Company	269 Laurier Avenue West Ottawa ON K1P 5J9	NNW/240.6	1.00	288
129	EBR	GWL Realty Advisors Inc.	269 Laurier Avenue Ottawa K1P 5J9 CITY OF OTTAWA ON	NNW/240.6	1.00	288
129	ECA	GWL Realty Advisors Inc.	269 Laurier Avenue West Ottawa ON M5E 1G4	NNW/240.6	1.00	289
129	GEN	The Great-West Life Assurance Company	269 Laurier Avenue West Ottawa ON K1P 5J9	NNW/240.6	1.00	289
129	GEN	The Great-West Life Assurance Company	269 Laurier Avenue West Ottawa ON K1P 5J9	NNW/240.6	1.00	289
129	GEN	PUBLIC SAFETY CANADA	269 LAURIER WEST OTTAWA ON K1A0S5	NNW/240.6	1.00	290

Map Key	DB	Company/Site Name	Address	Dir/Dist (m)	Elev Diff (m)	Page Number
129	GEN	The Great-West Life Assurance Company	269 Laurier Avenue West Ottawa ON K1P 5J9	NNW/240.6	1.00	290
129	GEN	The Great-West Life Assurance Company	269 Laurier Avenue West Ottawa ON K1P 5J9	NNW/240.6	1.00	290
129	GEN	PUBLIC SAFETY CANADA	269 LAURIER WEST OTTAWA ON K1A0S5	NNW/240.6	1.00	291
129	GEN	Public Services & Procurement Canada RPB	269 Laurier W. OTTAWA ON K1A 0P8	NNW/240.6	1.00	291
129	GEN	The Great-West Life Assurance Company	269 Laurier Avenue West Ottawa ON K1P 5J9	NNW/240.6	1.00	291
129	GEN	Public Services & Procurement Canada RPB	269 Laurier W. OTTAWA ON K1A 0P8	NNW/240.6	1.00	292
129	SPL		269 Laurier Avenue West Ottawa ON	NNW/240.6	1.00	292
129	EASR	THE CANADA LIFE ASSURANCE COMPANY	269 Laurier AV Ottawa ON K1P 5J9	NNW/240.6	1.00	293
129	GEN	The Great-West Life Assurance Company	269 Laurier Avenue West Ottawa ON K1P 5J9	NNW/240.6	1.00	293
130	WWIS		KENT ST Ottawa ON <i>Well ID: 7344659</i>	W/241.1	0.03	293
131	WWIS		170 METCALFE ST lot D con C Ottawa ON <i>Well ID: 7318398</i>	NE/241.4	-1.55	295
132	GEN	Prime Mechanical	151 O'Connor Ottawa ON K2P 2M5	NNE/241.4	-1.00	298
133	EHS		352/348/346 Somerset & 349 MacLaren Ottawa ON	SE/241.6	0.00	298

Map Key	DB	Company/Site Name	Address	Dir/Dist (m)	Elev Diff (m)	Page Number
133	EHS		PE4776 - 352 Somerset Street West Ottawa ON K2P 0J9	SE/241.6	0.00	299
134	SPL	Parson Refrigeration (1985) Ltd.	296 Bank St. Ottawa ON K2P 1X8	SSE/241.8	0.00	299
134	SPL	Parson Refrigeration (1985) Ltd.	296 Bank St Ottawa ON	SSE/241.8	0.00	299
134	GEN	Loblaw Companies Limited	296 Bank St. Ottawa ON K2P 1X8	SSE/241.8	0.00	300
134	GEN	Loblaw Companies Limited	296 Bank St. Ottawa ON K2P 1X8	SSE/241.8	0.00	300
134	GEN	LOBLAWS INC.	296 Bank St. Ottawa ON K2P 1X8	SSE/241.8	0.00	300
134	GEN	LOBLAWS INC.	296 Bank St. Ottawa ON K2P 1X8	SSE/241.8	0.00	301
135	EHS		234 O'connor St Ottawa ON K2P1T9	ESE/242.7	-1.00	301
136	GEN	Canada Revenue Agency	333 Laurier Avenue Ottawa ON	WNW/245.1	0.03	301
136	GEN	Public Works and Government Services Canada	333 Laurier Ave Ottawa ON	WNW/245.1	0.03	302
136	SPL	Telus Communication Company	1900- 333 Laurier Avenue Ottawa ON K1P 1C1	WNW/245.1	0.03	302
136	GEN	Public Services & Procurement Canada ESD	333 Laurier Ave Ottawa ON K1P 1C1	WNW/245.1	0.03	302
137	EHS		311 Somerset Street West Ottawa ON K2P 0J8	ESE/245.6	-1.00	303

Map Key	DB	Company/Site Name	Address	Dir/Dist (m)	Elev Diff (m)	Page Number
138	EHS		132, 134, 136, 138, 148 Bank Street Ottawa ON K1P 5N8	NW/247.1	0.31	303
139	WWIS		281 kent st Ottawa ON <i>Well ID:</i> 7354243	SSW/247.2	1.00	303
140	WWIS		338 SOMERSET STREET WEST OTTAWA ON <i>Well ID:</i> 7046637	ESE/247.5	-1.00	306
141	EHS		325 Cooper Street Ottawa ON K2P 0G5	E/247.6	-2.00	310
142	WWIS		170 METCALFE ST lot D con C Ottawa ON <i>Well ID:</i> 7318397	NE/248.4	-1.55	310
143	SPL	PRIVATE OWNER	280 GLOUCESTER ST(ST. PATRICK CHURCH) STORAGE TANK/BARREL OTTAWA CITY ON K1R 5E4	WSW/249.0	0.00	313
143	SPL	PRIVATE OWNER	220 KENT ST MOTOR VEHICLE (OPERATING FLUID) OTTAWA CITY ON	WSW/249.0	0.00	313

Executive Summary: Summary By Data Source

BORE - Borehole

A search of the BORE database, dated 1875-Jul 2018 has found that there are 8 BORE site(s) within approximately 0.25 kilometers of the project property.

<u>Equal/Higher Elevation</u>	<u>Address</u>	<u>Direction</u>	<u>Distance (m)</u>	<u>Map Key</u>
	ON	WNW	96.87	<u>26</u>
	ON	SE	131.08	<u>46</u>
	ON	WSW	188.87	<u>78</u>
	ON	NNW	190.77	<u>80</u>
	ON	SSW	234.35	<u>116</u>

<u>Lower Elevation</u>	<u>Address</u>	<u>Direction</u>	<u>Distance (m)</u>	<u>Map Key</u>
	ON	ENE	187.75	<u>77</u>
	ON	NE	213.93	<u>98</u>
	ON	E	229.30	<u>112</u>

CA - Certificates of Approval

A search of the CA database, dated 1985-Oct 30, 2011* has found that there are 11 CA site(s) within approximately 0.25 kilometers of

the project property.

<u>Equal/Higher Elevation</u>	<u>Address</u>	<u>Direction</u>	<u>Distance (m)</u>	<u>Map Key</u>
Mel Cohen Realty Ltd.	177 Nepean Street Ottawa ON	NW	45.57	10
OTTAWA CITY	COOPER ST./BANK ST. OTTAWA CITY ON	SSE	144.00	52
R.M. OF OTTAWA-CARLETON	COOPER ST./BANK ST. OTTAWA CITY ON	SSE	144.00	52
QUADRELLE MANAGEMENT LTD.	340 LAURIER AVENUE WEST OTTAWA ON K1A 0P9	WNW	197.92	82
360 Laurier Avenue West Limited	360 Laurier Ave W Ottawa ON	W	230.79	114
GWL Realty Advisors Inc.	269 Laurier Avenue Wes Ottawa ON	NNW	240.57	129
<u>Lower Elevation</u>	<u>Address</u>	<u>Direction</u>	<u>Distance (m)</u>	<u>Map Key</u>
OTTAWA CITY - SOMERSET ST.	O'CONNOR ST./NEPEAN ST. OTTAWA CITY ON	ENE	157.63	60
ALLAN KWAI	331 SOMERSET ST. W., SWM OTTAWA CITY ON K2P 0J8	ESE	217.33	99
Tartan Land Corporation	331 Cooper Street, Suite 400 Ottawa ON K2P 0G5	E	228.86	111
Tartan Land Corporation	331 Cooper Street, Suite 400 Ottawa ON K2P 0G5	E	228.86	111
Tartan Land Corporation	331 Cooper Street, Suite 400 Ottawa ON K2P 0G5	E	228.86	111

CDRY - Dry Cleaning Facilities

A search of the CDRY database, dated Jan 2004-Dec 2019 has found that there are 2 CDRY site(s) within approximately 0.25 kilometers of the project property.

<u>Equal/Higher Elevation</u>	<u>Address</u>	<u>Direction</u>	<u>Distance (m)</u>	<u>Map Key</u>
Draicchio's Tailoring & Cleaning	272 Bank St Ottawa ON K2P1X6	SSE	167.60	69
Draicchio's Tailoring&Cleaning	272 Bank St Ottawa ON K2P1X6	SSE	167.60	69

DTNK - Delisted Fuel Tanks

A search of the DTNK database, dated Feb 28, 2022 has found that there are 7 DTNK site(s) within approximately 0.25 kilometers of the project property.

<u>Equal/Higher Elevation</u>	<u>Address</u>	<u>Direction</u>	<u>Distance (m)</u>	<u>Map Key</u>
BYTOWN TOWING & AUTOCARE LTD	154 O'CONNOR ST AT GLOUCESTER OTTAWA ON	NNE	143.94	51
BYTOWN TOWING & AUTOCARE LTD	154 O'CONNOR ST AT GLOUCESTER OTTAWA ON	NNE	143.94	51
BYTOWN TOWING & AUTOCARE LTD	154 O'CONNOR ST AT GLOUCESTER OTTAWA K2P 1T5 ON CA ON	NNE	143.94	51
BYTOWN TOWING & AUTOCARE LTD	154 O'CONNOR ST AT GLOUCESTER OTTAWA K2P 1T5 ON CA ON	NNE	143.94	51
BYTOWN TOWING & AUTOCARE LTD	154 O'CONNOR ST AT GLOUCESTER OTTAWA K2P 1T5 ON CA ON	NNE	143.94	51
BYTOWN TOWING & AUTOCARE LTD	154 O'CONNOR ST AT GLOUCESTER OTTAWA ON K2P 1T5	NNE	143.94	51

<u>Equal/Higher Elevation</u>	<u>Address</u>	<u>Direction</u>	<u>Distance (m)</u>	<u>Map Key</u>
Lower Elevation	Address	Direction	Distance (m)	Map Key
I C ASSALY CONSTRUCTION	199 KENT ST OTTAWA ON	W	235.11	118

EASR - Environmental Activity and Sector Registry

A search of the EASR database, dated Oct 2011- Mar 31, 2022 has found that there are 3 EASR site(s) within approximately 0.25 kilometers of the project property.

<u>Equal/Higher Elevation</u>	<u>Address</u>	<u>Direction</u>	<u>Distance (m)</u>	<u>Map Key</u>
OTTAWA - 340 LAURIER WEST INC	340 LAURIER AVENUE WEST OTTAWA ON K1N 0P9	WNW	197.92	82
OTTAWA - 340 LAURIER WEST INC	340 LAURIER AVENUE WEST OTTAWA ON K1N 0P9	WNW	197.92	82
THE CANADA LIFE ASSURANCE COMPANY	269 Laurier AV Ottawa ON K1P 5J9	NNW	240.57	129

EBR - Environmental Registry

A search of the EBR database, dated 1994 - Mar 31, 2022 has found that there are 2 EBR site(s) within approximately 0.25 kilometers of the project property.

<u>Equal/Higher Elevation</u>	<u>Address</u>	<u>Direction</u>	<u>Distance (m)</u>	<u>Map Key</u>
360 Laurier Avenue West Limited	360 Laurier Avenue West Ottawa K1P 6E2 CITY OF OTTAWA ON	W	230.79	114
GWL Realty Advisors Inc.	269 Laurier Avenue Ottawa K1P 5J9 CITY OF OTTAWA ON	NNW	240.57	129

ECA - Environmental Compliance Approval

A search of the ECA database, dated Oct 2011- Mar 31, 2022 has found that there are 11 ECA site(s) within approximately 0.25 kilometers of the project property.

<u>Equal/Higher Elevation</u>	<u>Address</u>	<u>Direction</u>	<u>Distance (m)</u>	<u>Map Key</u>
Mel Cohen Realty Ltd.	177 Nepean Street Ottawa ON K1Y 2E9	NW	45.57	10
360 Laurier Avenue West Limited	360 Laurier Ave W Ottawa ON K1P 6E2	W	230.79	114
GWL Realty Advisors Inc.	269 Laurier Avenue Wes Ottawa ON M5E 1G4	NNW	240.57	129
<u>Lower Elevation</u>	<u>Address</u>	<u>Direction</u>	<u>Distance (m)</u>	<u>Map Key</u>
City of Ottawa	Ottawa ON K2G 6J8	E	116.36	38
City of Ottawa	Laurier Avenue at the Rideau Canal Ottawa ON K1P 1J1	E	116.36	38
South Nepean Development Corporation	331 Cooper Street, Suite 400 Ottawa ON	E	228.86	111
South Nepean Development Corporation	331 Cooper Street, Suite 400 Ottawa ON	E	228.86	111
South Nepean Development Corporation	331 Cooper Street, Suite 400 Ottawa ON K1R 7Y2	E	228.86	111
Gillin Engineering and Construction Limited	234 Laurier Ave W Ottawa ON	NNE	235.02	117
Gillin Engineering and Construction Limited	234 Laurier Ave W Ottawa ON K1P 5M8	NNE	235.02	117
Financial Transactions and Reports Analysis Centre of Canada	Ottawa ON K1P 1H7	NNE	239.37	128

EHS - ERIS Historical Searches

A search of the EHS database, dated 1999-Nov 30, 2021 has found that there are 70 EHS site(s) within approximately 0.25 kilometers of the project property.

<u>Equal/Higher Elevation</u>	<u>Address</u>	<u>Direction</u>	<u>Distance (m)</u>	<u>Map Key</u>
	203 Bank St Ottawa ON K2P1W7	NW	44.65	<u>9</u>
	205 Bank Street Ottawa ON K2P 1W7	WNW	50.40	<u>12</u>
	PE3651 - 293 Lisgar Street & 176 Nepean Street Ottawa ON K2P 0B6	ENE	53.40	<u>13</u>
	309 Lisgar Avenue Ottawa ON	E	59.30	<u>16</u>
	153 Nepean Street Ottawa ON K2P 0B5	NE	75.41	<u>18</u>
	222 Nepean Street Ottawa ON K2P 0B8	WSW	85.01	<u>19</u>
	170 Gloucester Street Ottawa ON K2P 0A6	NNW	85.16	<u>20</u>
	240 Bank Street Ottawa ON K2P 1X4	SSW	87.09	<u>21</u>
	300 Lisgar Street Ottawa ON K2P 0E2	ESE	92.14	<u>23</u>
	176 Gloucester St Ottawa ON K2P0A6	NW	95.09	<u>24</u>
	Nepean Street Ottawa ON K2P 0B6	ENE	98.17	<u>27</u>

<u>Equal/Higher Elevation</u>	<u>Address</u>	<u>Direction</u>	<u>Distance (m)</u>	<u>Map Key</u>
	215 Nepean St Ottawa ON K2P2K5	W	104.83	30
	300 Lisgar St and 375 Cooper St Ottawa ON	ESE	117.30	40
	251-259 Bank Street (395-397 Cooper St) Ottawa ON	SE	121.58	42
	251 Bank Street Ottawa ON	SE	121.58	42
	251 Bank St Ottawa ON K2P1X3	SE	121.58	42
	379 Cooper Street Ottawa ON K2P 0G8	ESE	126.58	45
	379 Cooper Street Ottawa ON K2P 0G8	ESE	126.58	45
	186 Bank St Ottawa ON K2P1W6	WNW	133.61	48
	226 Nepean St Ottawa ON K2P0B8	WSW	136.12	50
	154 O'Connor Street Ottawa ON K2P 1T5	NNE	143.94	51
	400 Cooper Street Ottawa ON K2P 2H8	S	167.32	67

<u>Equal/Higher Elevation</u>	<u>Address</u>	<u>Direction</u>	<u>Distance (m)</u>	<u>Map Key</u>
	400 Cooper Street, Ottawa ON K2P 2H8	S	167.32	<u>67</u>
	400 Cooper Street Ottawa ON K2P 2N1	S	167.36	<u>68</u>
	171 Bank St Ottawa ON K2P 1W5	NNW	169.14	<u>71</u>
	275 Bank St Ottawa ON K2P2L6	SE	185.17	<u>75</u>
	230 Gloucester St Ottawa ON K2P0A9	W	190.71	<u>79</u>
	340 Laurier Avenue West Ottawa ON K1A 0P9	WNW	197.92	<u>82</u>
	340 Laurier Avenue Ottawa ON	WNW	197.92	<u>82</u>
	275 Bank Street Ottawa ON K2P 2L6	SE	198.67	<u>83</u>
	340 Laurier Ave W Ottawa ON K1P 5K3	WNW	200.32	<u>84</u>
	164 Bank St Ottawa ON K1P5N8	NW	204.40	<u>87</u>
	162/164 BANK ST & 301 LAURIER AVE W OTTAWA ON	NW	205.31	<u>89</u>
	301 Laurier Ave. W Ottawa ON	NW	207.66	<u>92</u>

<u>Equal/Higher Elevation</u>	<u>Address</u>	<u>Direction</u>	<u>Distance (m)</u>	<u>Map Key</u>
	301 Laurier Avenue West Ottawa ON K1P 6M6	NW	207.66	92
	269 Laurier Avenue West Ottawa ON K1A 0P8	NNW	224.95	108
	360 Laurier Ave West Ottawa ON K1P 1C8	W	230.79	114
	360 Laurier Avenue West Ottawa ON K1P 1C8	W	230.79	114
	360 Laurier Avenue West Ottawa ON K1P 1C8	W	230.79	114
	360 Laurier Ave W Ottawa ON K1P1C8	W	230.79	114
	269 Laurier Ave W Ottawa ON	NNW	236.25	122
	149 Bank St Ottawa ON K1P5N7	NW	236.56	123
	124 O'Connor Street Ottawa ON K1P 5M9	N	237.24	125
	269 Laurier Avenue West Ottawa ON K1P 5J9	NNW	240.57	129
	269 Laurier Ave W Ottawa ON K1P 5J9	NNW	240.57	129

<u>Equal/Higher Elevation</u>	<u>Address</u>	<u>Direction</u>	<u>Distance (m)</u>	<u>Map Key</u>
	352/348/346 Somerset & 349 MacLaren Ottawa ON	SE	241.63	133
	PE4776 - 352 Somerset Street West Ottawa ON K2P 0J9	SE	241.63	133
	132, 134, 136, 138, 148 Bank Street Ottawa ON K1P 5N8	NW	247.13	138

<u>Lower Elevation</u>	<u>Address</u>	<u>Direction</u>	<u>Distance (m)</u>	<u>Map Key</u>
	177 Nepean St Ottawa ON K2P 1W7	NNW	37.70	4
	240 Bank Street Ottawa ON K2P 1X4	S	88.43	22
	240 Bank Street Ottawa ON K2P 1X4	S	88.43	22
	240 Bank Street Ottawa ON K2P 1X4	S	88.43	22
	287 Lisgar Street Ottawa ON	E	106.86	31
	190 O'connor St Ottawa ON K2P2R3	ENE	124.50	44
	375 Cooper Street Ottawa ON K2P 0G8	ESE	145.05	54
	172 O'Connor Ottawa ON K2P 1T5	NE	147.31	55

355 Cooper St Ottawa ON K2P0G8	E	151.28	<u>57</u>
PE5197 - 108 Nepean Street Ottawa ON K2P	ENE	204.29	<u>86</u>
343 Somerset Street West Ottawa ON	SE	210.78	<u>95</u>
110 Gloucester St Ottawa ON K2P 0A2	NE	213.49	<u>97</u>
257 Lisgar Street Ottawa ON K2P 0C7	ENE	217.35	<u>100</u>
100 Gloucester Street Ottawa ON K2P 0A4	NE	218.72	<u>102</u>
100 Gloucester Street Ottawa ON K2P 0A2	NE	218.72	<u>102</u>
335 Cooper Street Ottawa ON K2P 0G5	E	220.01	<u>103</u>
327 Somerset St W Ottawa ON K2P0J8	ESE	222.56	<u>107</u>
96 Nepean St Ottawa ON	ENE	235.40	<u>119</u>
96 Nepean St Ottawa ON K2P0B3	ENE	235.40	<u>119</u>
234 O'connor St Ottawa ON K2P1T9	ESE	242.67	<u>135</u>
311 Somerset Street West Ottawa ON K2P 0J8	ESE	245.61	<u>137</u>

325 Cooper Street
Ottawa ON K2P 0G5

E

247.59

[141](#)

FST - Fuel Storage Tank

A search of the FST database, dated Feb 28, 2022 has found that there are 3 FST site(s) within approximately 0.25 kilometers of the project property.

<u>Equal/Higher Elevation</u>	<u>Address</u>	<u>Direction</u>	<u>Distance (m)</u>	<u>Map Key</u>
BYTOWN TOWING & AUTOCARE LTD	154 O'CONNOR ST AT GLOUCESTER OTTAWA K2P 1T5 ON CA ON	NE	153.29	58
BYTOWN TOWING & AUTOCARE LTD	154 O'CONNOR ST AT GLOUCESTER OTTAWA K2P 1T5 ON CA ON	NE	153.29	58
BYTOWN TOWING & AUTOCARE LTD	154 O'CONNOR ST AT GLOUCESTER OTTAWA K2P 1T5 ON CA ON	NE	153.29	58

FSTH - Fuel Storage Tank - Historic

A search of the FSTH database, dated Pre-Jan 2010* has found that there are 2 FSTH site(s) within approximately 0.25 kilometers of the project property.

<u>Equal/Higher Elevation</u>	<u>Address</u>	<u>Direction</u>	<u>Distance (m)</u>	<u>Map Key</u>
BYTOWN TOWING & AUTOCARE LTD	154 O'CONNOR ST AT GLOUCESTER OTTAWA ON K2P 1T5	NNE	143.94	51
BYTOWN TOWING & AUTOCARE LTD	154 O'CONNOR ST AT GLOUCESTER OTTAWA ON K2P 1T5	NNE	143.94	51

GEN - Ontario Regulation 347 Waste Generators Summary

A search of the GEN database, dated 1986-Nov 30, 2021 has found that there are 190 GEN site(s) within approximately 0.25 kilometers of the project property.

<u>Equal/Higher Elevation</u>	<u>Address</u>	<u>Direction</u>	<u>Distance (m)</u>	<u>Map Key</u>
BICYCLE REVIVAL LTD.	224 BANK STREET OTTAWA ON K2P 1X1	SW	41.17	<u>8</u>
BICYCLE REVIVAL LTD. 04-341	224 BANK STREET OTTAWA ON K2P 1X1	SW	41.17	<u>8</u>
BICYCLE REVIVAL LIMITED	224 BANK STREET OTTAWA ON K2P 1X1	SW	41.17	<u>8</u>
District Realty Corporation	177 Nepean Street Ottawa ON K2P 0B4	NW	45.57	<u>10</u>
E.A.S. ILLUSTRATORS & PRINTERS LTD	171 NEPEAN ST. OTTAWA ON K2P 0B4	NNE	46.27	<u>11</u>
E.A.S. ILLUSTRATORS & PRINTERS LTD14-740	171 NEPEAN ST. OTTAWA ON K2P 0B4	NNE	46.27	<u>11</u>
E.A.S. (OUT OF BUS) 14-740	171 NEPEAN ST. OTTAWA ON K2P 0B4	NNE	46.27	<u>11</u>
ARMCO PRINT 02-638	171 NEPEAN STREET OTTAWA ON K2P 0B4	NNE	46.27	<u>11</u>
ARMCO PRINT 02-638	171 NEPEAN STREET OTTAWA ON K2P 0B4	NNE	46.27	<u>11</u>
BAYVIEW PROPERTY MANAGEMENT	210 BANK STREET OTTAWA ON K2P 1W8	W	67.83	<u>17</u>
DEPARTMENT OF NATIONAL DEFENCE	VANIER BUILDING 222 NEPEAN STREET OTTAWA ON K2B 0B8	WSW	85.01	<u>19</u>
DEPT OF NATIONAL DEFENCE, CDN. FORCES	VANIER BUILDING 222 NEPEAN STREET OTTAWA ON K2B 0B8	WSW	85.01	<u>19</u>

<u>Equal/Higher Elevation</u>	<u>Address</u>	<u>Direction</u>	<u>Distance (m)</u>	<u>Map Key</u>
DEPT. OF NATIONAL DEFENCE	VANIER BUILDING 222 NEPEAN STREET OTTAWA ON K2B 0B8	WSW	85.01	19
Bona Building Management	222 Nepean St Ottawa ON K1R5G2	WSW	85.01	19
Al's Care Pharmacy	240 Bank Street Ottawa ON K2P1X4	SSW	87.09	21
Canus Plastics Inc.	300 Lisgar St. Ottawa ON	ESE	92.14	23
Bassi Construction	300 lisgar st ottawa ON K2P 0E2	ESE	92.14	23
OTTAWA MAGAZINE INC.	192 BANK STREET OTTAWA ON K2P 1W8	WNW	98.96	28
OTTAWA MAGAZINE INC.	192 BANK STREET OTTAWA ON K2P 1W8	WNW	98.96	28
OTTAWA MAGAZINE INC. 29-278	192 BANK STREET OTTAWA ON K2P 1W8	WNW	98.96	28
OTTAWA MAGAZINE INCORPORATED	192 BANK STREET OTTAWA ON K2P 1W8	WNW	98.96	28
OTTAWA(SEE&USE ON0897800 OTTAWA)	192 BANK STREET OTTAWA ON K2P 1W8	WNW	98.96	28
OTTAWA(SEE&USE ON0897800 OTTAWA) 29-290	192 BANK STREET OTTAWA ON K2P 1W8	WNW	98.96	28

<u>Equal/Higher Elevation</u>	<u>Address</u>	<u>Direction</u>	<u>Distance (m)</u>	<u>Map Key</u>
Marilena Guerra	146 Nepean Street Ottawa ON	ENE	99.57	<u>29</u>
City of Ottawa Parks, Bldg & Grounds Services Branch	210 Gloucester Ottawa ON K2P 2K4	W	117.03	<u>39</u>
REVENUE CANADA TAXATION	CUSTOMS & EXCISE 360 LISGAR STREET OTTAWA ON K2P 2E4	SSW	122.44	<u>43</u>
REVENUE CANADA TAXATION	360 LISGAR STREET OTTAWA ON K1A 0L9	SSW	122.44	<u>43</u>
URBANDALE CORPORATION	360 Lisgar Street Ottawa ON	SSW	122.44	<u>43</u>
Bell Canada	360 Lisgar st Ottawa ON K2P 2E4	SSW	122.44	<u>43</u>
Bell Canada	360 Lisgar st Ottawa ON K2P 2E4	SSW	122.44	<u>43</u>
BELLCANADA	360 LISGAR STREET OTTAWA ON K2P 2E4	SSW	122.44	<u>43</u>
Bell Canada	360 Lisgar st Ottawa ON K2P 2E4	SSW	122.44	<u>43</u>
FOCUS CENTRE, THE	254 BANK STREET OTTAWA ON K2P 1X4	SSE	133.17	<u>47</u>
Easy Drain Plumbing	254 Bank Str Ottawa ON	SSE	133.17	<u>47</u>
Shell Canada Products	154 O+Connor Street Ottawa ON K2P 1T5	NNE	143.94	<u>51</u>

<u>Equal/Higher Elevation</u>	<u>Address</u>	<u>Direction</u>	<u>Distance (m)</u>	<u>Map Key</u>
Shell Canada Products	154 O+Connor Street Ottawa ON K2P 1T5	NNE	143.94	51
City of Ottawa	210 Gloucester Ottawa ON K2P 2K4	W	144.87	53
City of Ottawa	210 Gloucester Ottawa ON K2P 2K4	W	144.87	53
City of Ottawa	210 Gloucester Ottawa ON K2P 2K4	W	144.87	53
City of Ottawa Parks, Bldg & Grounds Services Branch	210 Gloucester Ottawa ON K2P 2K4	W	144.87	53
City of Ottawa Parks, Bldg & Grounds Services Branch	210 Gloucester Ottawa ON K2P 2K4	W	144.87	53
HEALTH AND WELFARE CANADA	HEALTH UNIT#28, 10TH FL., WEST TOWER 300 LAURIER AVE. WEST (TBC) OTTAWA ON K1A 0R5	N	158.17	61
GVT OF CAN-HEALTH&WELFARE CAN.MED. 16-304	SER.BR,UNIT#28,10TH FL. W. TOWER 300 LAURIER AVE. WEST, C/O 301 ELGIN ST OTTAWA ON K1A 0L3	N	158.17	61
HEALTH AND WELFARE CANADA	300 LAURIER AVE. WEST (T.B.C) HEALTH UNIT #28, 10TH FLOOR WEST TOWER OTTAWA ON K1A 0R5	N	158.17	61
GVT. OF CAN.-SUPPLY AND SERVICES	OLYMPIA PRINTING PLANT,LEVEL P1,W.TOWER L'ESPLANADE LAURIER,300 LAURIER AVE. W OTTAWA ON K1A 0M7	N	158.17	61
GVT. OF CAN.(OUT OF BUS) 18-208	OLYMPIA PRINTING PLANT,LEVEL P1,W.TOWER L'ESPLANADE LAURIER,300 LAURIER AVE. W OTTAWA ON K1A 0M7	N	158.17	61

<u>Equal/Higher Elevation</u>	<u>Address</u>	<u>Direction</u>	<u>Distance (m)</u>	<u>Map Key</u>
GVT. OF CAN.(OUT OF BUSINESS)	OLYMPIA PRINTING PLANT,LEVEL P1,W.TOWER L'ESPLANADE LAURIER,300 LAURIER AVE. W OTTAWA ON K1A 0M7	N	158.17	61
Public Works and Government Services Canada	300 Laurier Ave Ottawa ON K0A 0S5	N	158.17	61
Public Works and Government Services Canada	300 Laurier Ave Ottawa ON	N	158.17	61
Public Works and Government Services Canada	300 Laurier Ave Ottawa ON	N	158.17	61
Public Works and Government Services Canada	300 Laurier Ave Ottawa ON	N	158.17	61
Public Works and Government Services Canada	300 Laurier Ave Ottawa ON K0A 0S5	N	158.17	61
Public Works and Government Services Canada	300 Laurier Ave Ottawa ON	N	158.17	61
Public Works and Government Services Canada	300 Laurier Ave Ottawa ON K0A0S5	N	158.17	61
Public Works and Government Services Canada	300 Laurier Ave Ottawa ON K0A0S5	N	158.17	61
Public Works and Government Services Canada	300 Laurier Ave Ottawa ON K0A0S5	N	158.17	61
Public Services & Procurement Canada RPB	300 Laurier Ave Ottawa ON K0A 0S5	N	158.17	61

<u>Equal/Higher Elevation</u>	<u>Address</u>	<u>Direction</u>	<u>Distance (m)</u>	<u>Map Key</u>
Public Services & Procurement Canada RPB	300 Laurier Ave Ottawa ON K0A 0S5	N	158.17	<u>61</u>
Public Services & Procurement Canada RPB	300 Laurier Ave Ottawa ON K0A 0S5	N	158.17	<u>61</u>
GVT. OF CAN. - R.C.M.P.	OTTAWA A DIVISION, DRUG SECTION 400 COOPER STREET OTTAWA ON K1A 0R4	S	167.32	<u>67</u>
GVT. OF CAN. - R.C.M.P. 18-132	OTTAWA A DIVISION, DRUG SECTION 400 COOPER STREET OTTAWA ON K1A 0R4	S	167.32	<u>67</u>
DRAICCHIO'S TAILORING & CLEANING	272 BANK STREET OTTAWA ON K2P 1X6	SSE	167.60	<u>69</u>
DRAICCHIO'S TAILORING & CLEANING 12-549	272 BANK STREET OTTAWA ON K2P 1X6	SSE	167.60	<u>69</u>
DRAICCHIO'S TAILORING & CLEANING	272 BANK STREET OTTAWA ON K2P 1X6	SSE	167.60	<u>69</u>
DRAICCHIO'S TAILORING & CLEANING	272 BANK STREET OTTAWA ON K2P 1X6	SSE	167.60	<u>69</u>
DRAICCHIO'S TAILORING & CLEANING	272 BANK STREET OTTAWA ON K2P 1X6	SSE	167.60	<u>69</u>
DRAICCHIO'S TAILORING & CLEANING	272 BANK STREET OTTAWA ON K2P 1X6	SSE	167.60	<u>69</u>
7695713 canada inc.	272 BANK ST OTTAWA ON	SSE	167.60	<u>69</u>
7695713 canada inc.	272 BANK ST OTTAWA ON	SSE	167.60	<u>69</u>

<u>Equal/Higher Elevation</u>	<u>Address</u>	<u>Direction</u>	<u>Distance (m)</u>	<u>Map Key</u>
7695713 canada inc.	272 BANK ST OTTAWA ON K2P1X6	SSE	167.60	69
7695713 canada inc.	272 BANK ST OTTAWA ON K2P1X6	SSE	167.60	69
7695713 canada inc.	272 BANK ST OTTAWA ON K2P1X6	SSE	167.60	69
7695713 canada inc.	272 BANK ST OTTAWA ON K2P1X6	SSE	167.60	69
7695713 canada inc.	272 BANK ST OTTAWA ON K2P1X6	SSE	167.60	69
DOWNTOWN COBBLER DOWNTOWN COBBLER	272 BANK ST OTTAWA ON k2p1x6	SSE	167.60	69
B. Surani Drugs Ltd. (910)	174 BANK ST OTTAWA ON K1P 5N7	WNW	168.54	70
B. Surani Drugs Ltd. (910)	174 BANK ST OTTAWA ON K1P 5N7	WNW	168.54	70
B. Surani Drugs Ltd. (910)	174 BANK ST OTTAWA ON K1P 5N7	WNW	168.54	70
B. Surani Drugs Ltd. (910)	174 BANK ST OTTAWA ON K1P 5N7	WNW	168.54	70
B. Surani Drugs Ltd. (910)	174 BANK ST OTTAWA ON K1P 5N7	WNW	168.54	70

<u>Equal/Higher Elevation</u>	<u>Address</u>	<u>Direction</u>	<u>Distance (m)</u>	<u>Map Key</u>
CAMPBELL AND KENNEDY ELECTRIC LTD.	M2-171 BANK ST. OTTAWA ON K2P 1W5	NNW	169.14	<u>71</u>
O & Y PROPERTIES INC.	171 BANK STREET L'ESPLANADE LAURIER OTTAWA ON K2P 1W5	NNW	169.14	<u>71</u>
O & Y PROPERTIES INC.	L'ESPLANADE LAURIER 171 BANK STREET OTTAWA ON K2P 1W5	NNW	169.14	<u>71</u>
ROSTRUST INVESTMENTS INC.	171 BANK STREET (L'ESPLANADE LAURIER) OTTAWA ON K2P 1W5	NNW	169.14	<u>71</u>
BLACK PHOTO(OUT OF BUS.)	181 BANK STREET, UNITS 121-122 L'ESPLANADE OTTAWA ON K2P 1W5	NNW	169.14	<u>71</u>
BLACK PHOTO CORPORATION	171-181 BANK STREET, UNITS 121- 122 OTTAWA ON K2P 1W5	NNW	169.14	<u>71</u>
GLASER PHARMACY LTD.	267 BANK STREET OTTAWA ON K2P 1X3	SE	170.13	<u>72</u>
COOPER PHARMACY INC SWIFT COMPOUNDING PHARMACY	276 BANK ST OTTAWA ON K2P 1X6	SSE	176.58	<u>73</u>
COOPER PHARMACY INC SWIFT COMPOUNDING PHARMACY	276 BANK ST OTTAWA ON K2P 1X6	SSE	176.58	<u>73</u>
MCEVOY-SHIELDS FUNERAL HOMES LTD.	235 KENT STREET OTTAWA ON K2P 1Z9	WSW	180.48	<u>74</u>
MCEVOY-SHIELDS FUNERAL HOMES LTD. 44-472	235 KENT STREET OTTAWA ON K2P 1Z9	WSW	180.48	<u>74</u>
Service Corporation International Canada	235 Kent Street Ottawa ON K2P 1Z9	WSW	180.48	<u>74</u>

<u>Equal/Higher Elevation</u>	<u>Address</u>	<u>Direction</u>	<u>Distance (m)</u>	<u>Map Key</u>
Charlesfort Development Corporation	235 Kent Street Ottawa ON K2P 1Z9	WSW	180.48	74
GVT. OF CAN. - FINANCE CANADA	PROPERTY & MATERIAL MANAGEMENT 140 O'CONNOR STREET OTTAWA ON K1A 0G5	NNE	195.31	81
FINANCE AND TREASURY BOARD OF CAN. DEPT.	140 O'CONNOR STREET PROPERTY & MATERIAL MANAGEMENT OTTAWA ON K1A 0G5	NNE	195.31	81
GVT. OF CAN. - FINANCE CANADA 18-149	PROPERTY & MATERIAL MANAGEMENT 140 O'CONNOR STREET OTTAWA ON K1A 0G5	NNE	195.31	81
DEPT. OF FINANCE/TREASURY BOARD OF CANADA	140 O'CONNOR STREET FACILITIES MANAGEMENT OTTAWA ON K1A 0G5	NNE	195.31	81
DEPT. OF FINANCE/TREASURY BOARD OF CANADA	140 O'CONNOR STREET FACILITIES MANAGEMENT OTTAWA ON K2P 2H6	NNE	195.31	81
Gannon Blackburn Electric Inc.	140 O'Connor Ottawa ON K1A 0R5	NNE	195.31	81
TNC 340 Laurier Ltd.	340 Laurier Ave West ottawa ON K1A 0P8	WNW	197.92	82
TNC 340 Laurier Ltd	340 Laurier Ottawa ON K1A 0P9	WNW	197.92	82
Epic Realty Partners	340 Laurier Ave. Ottawa ON K1P 5K3	WNW	197.92	82
Demo Core	340 Laurier Ave. Ottawa ON K1A 0P9	WNW	197.92	82

<u>Equal/Higher Elevation</u>	<u>Address</u>	<u>Direction</u>	<u>Distance (m)</u>	<u>Map Key</u>
340 TNC Laurier Ltd.	340 Laurier Avenue Ottawa ON K1A 0P9	WNW	197.92	<u>82</u>
Starlight Investments	340 Laurier Ave West Ottawa ON K1A 0P9	WNW	197.92	<u>82</u>
JER OTTAWA ULC	340 LAURIER AVENUE WEST OTTAWA ON K1A 0P9	WNW	197.92	<u>82</u>
JER OTTAWA ULC	340 LAURIER AVENUE WEST SIR WILFRID LAURIER BUILDING OTTAWA ON K1A 0P9	WNW	197.92	<u>82</u>
OTTAWA 340 LAURIER AVENUE WEST INC.	340 LAURIER AVENUE WEST OTTAWA ON K1A 0P9	WNW	197.92	<u>82</u>
Public Works and Government Services Canada	340 Laurier Street Ottawa ON K1P 5K3	WNW	197.92	<u>82</u>
Public Works and Government Services Canada	340 Laurier Street Ottawa ON	WNW	197.92	<u>82</u>
Centretown Community Health Centre Inc.	420 Cooper Street Ottawa ON K2P 2N6	S	204.97	<u>88</u>
Centretown Community Health Centre Inc.	420 Cooper Street Ottawa ON K2P 2N6	S	204.97	<u>88</u>
Centretown Community Health Centre Inc.	420 Cooper Street Ottawa ON K2P 2N6	S	204.97	<u>88</u>
Centretown Community Health Centre Inc.	420 Cooper Street Ottawa ON	S	204.97	<u>88</u>
Centretown Community Health Centre Inc.	420 Cooper Street Ottawa ON K2P 2N6	S	204.97	<u>88</u>

<u>Equal/Higher Elevation</u>	<u>Address</u>	<u>Direction</u>	<u>Distance (m)</u>	<u>Map Key</u>
Centretown Community Health Centre Inc.	420 Cooper Street Ottawa ON K2P 2N6	S	204.97	<u>88</u>
Centretown Community Health Centre Inc.	420 Cooper Street Ottawa ON K2P 2N6	S	204.97	<u>88</u>
Centretown Community Health Centre Inc.	420 Cooper Street Ottawa ON K2P 2N6	S	204.97	<u>88</u>
Centretown Community Health Centre Inc.	420 Cooper Street Ottawa ON K2P 2N6	S	204.97	<u>88</u>
Centretown Community Health Centre Inc.	420 Cooper Street Ottawa ON K2P 2N6	S	204.97	<u>88</u>
SHOPPERS DRUG MART	161 BANK STREET OTTAWA ON K1P 5N7	NW	206.26	<u>90</u>
R. E. Hein Construction	301 LAURIER AVENUE WEST OTTAWA ON	NW	207.66	<u>92</u>
HUDSON PARK CONDOS	245 KENT STREET OTTAWA ON K2P 0A5	WSW	210.40	<u>94</u>
OTTAWA COMMUNITY HOUSING CORPORATION	395 SOMERSET STREET OTTAWA ON	S	212.68	<u>96</u>
Black & McDonald Ltd.	395 Somerset Ottawa ON K2L 4X8	S	212.68	<u>96</u>
Ontario Addiction Treatment Centres	401 Somerset Street, West Ottawa ON K2P 0K1	S	217.39	<u>101</u>

<u>Equal/Higher Elevation</u>	<u>Address</u>	<u>Direction</u>	<u>Distance (m)</u>	<u>Map Key</u>
Dedicated National Pharmacy (In Receivership)	401 Somerset St West Ottawa ON K2P 0K1	S	217.39	<u>101</u>
Dedicated National Pharmacy (In Receivership)	401 Somerset St West Ottawa ON K2P 0K1	S	217.39	<u>101</u>
Ontario Addiction Treatment Centres	401 Somerset Street, West Ottawa ON K2P 0K1	S	217.39	<u>101</u>
Ontario Addiction Treatment Centres	401 Somerset Street, West Ottawa ON K2P 0K1	S	217.39	<u>101</u>
Ontario Addiction Treatment Centres	401 Somerset Street, West Ottawa ON	S	217.39	<u>101</u>
Ontario Addiction Treatment Centres	401 Somerset Street, West Ottawa ON K2P0K1	S	217.39	<u>101</u>
Ontario Addiction Treatment Centres	401 Somerset Street, West Ottawa ON K2P0K1	S	217.39	<u>101</u>
Ontario Addiction Treatment Centres	401 Somerset Street, West Ottawa ON K2P0K1	S	217.39	<u>101</u>
Canadian Addiction Treatment Clinics LP	401 Somerset Street, West Ottawa ON K2P0K1	S	217.39	<u>101</u>
Canadian Addiction Treatment Clinics LP	401 Somerset Street, West Ottawa ON K2P0K1	S	217.39	<u>101</u>
Canadian Addiction Treatment Clinics LP	401 Somerset Street, West Ottawa ON K2P0K1	S	217.39	<u>101</u>
AULT FOODS LIMITED	453 COOPER STREET OTTAWA ON K2P 0H1	SW	220.85	<u>105</u>

<u>Equal/Higher Elevation</u>	<u>Address</u>	<u>Direction</u>	<u>Distance (m)</u>	<u>Map Key</u>
AULT FOODS LIMITED	453 COOPER STREET OTTAWA ON K2P 0H1	SW	220.85	105
AULT FOODS LIMITE(OUT OF BUSINESS)03-320	453 COOPER STREET OTTAWA ON K2P 0H1	SW	220.85	105
HEALTH AND WELFARE CANADA	HEALTH UNIT#31, 2ND FL., NORONO BLDG. 360 LAURIER AVE. WEST (HWC) OTTAWA ON K1P 1C8	W	230.79	114
GVT OF CAN-HEALTH&WELFARE CAN.MED. 16-305	SER.BR,UNIT#31,2ND FL.,NORONO BLDG. 360 LAURIER AVE. WEST,C/O 301 ELGIN ST OTTAWA ON K1P 1C8	W	230.79	114
HEALTH AND WELFARE CANADA	360 LAURIER AVE. WEST (HWC) HEALTH UNIT #31, 2ND FLOOR, NORONO BLDG. OTTAWA ON K1P 5K3	W	230.79	114
ARTEXT ELECTRONIC PUBLISHING INC.	124 O'CONNOR ST., SUITE 200 OTTAWA ON K1P 5M9	N	237.24	125
ARTEXT ELECTRONIC--OUT OF BUSINESS	124 O'CONNOR ST., SUITE 200 OTTAWA ON K1P 5M9	N	237.24	125
ARTEXT ELECTRONIC (OUT OF BUS.) 03-293	124 O'CONNOR ST., SUITE 200 OTTAWA ON K1P 5M9	N	237.24	125
ARTEXT ELECTRONIC PUBLISHING INC.	124 O'CONNOR ST. SUITE 200 OTTAWA ON K1P 5M9	N	237.24	125
ARTEXT ELE(OUT OF BUSINESS)G INC. 03-388	124 O'CONNOR ST. SUITE 200 OTTAWA ON K1P 5M9	N	237.24	125
HUNT CLUB PRESS LTD (OUT OF BUSINESS)	263 LAURIER AVE. W. OTTAWA ON K1P 5J9	N	237.24	125

<u>Equal/Higher Elevation</u>	<u>Address</u>	<u>Direction</u>	<u>Distance (m)</u>	<u>Map Key</u>
HUNT CLUB PRESS LTD. 19-736	263 LAURIER AVE. W. OTTAWA ON K1P 5J9	N	237.24	125
QUADRAPRESS INC.	263 LAURIER AVENUE WEST OTTAWA ON K1P 5J9	N	237.24	125
The Great-West Life Assurance Company	269 Laurier Avenue West Ottawa ON K1P 5J9	NNW	240.57	129
The Great-West Life Assurance Company	269 Laurier Avenue West Ottawa ON K1P 5J9	NNW	240.57	129
PUBLIC SAFETY CANADA	269 LAURIER WEST OTTAWA ON K1A0S5	NNW	240.57	129
The Great-West Life Assurance Company	269 Laurier Avenue West Ottawa ON K1P 5J9	NNW	240.57	129
The Great-West Life Assurance Company	269 Laurier Avenue West Ottawa ON K1P 5J9	NNW	240.57	129
PUBLIC SAFETY CANADA	269 LAURIER WEST OTTAWA ON K1A0S5	NNW	240.57	129
Public Services & Procurement Canada RPB	269 Laurier W. OTTAWA ON K1A 0P8	NNW	240.57	129
The Great-West Life Assurance Company	269 Laurier Avenue West Ottawa ON K1P 5J9	NNW	240.57	129
Public Services & Procurement Canada RPB	269 Laurier W. OTTAWA ON K1A 0P8	NNW	240.57	129

<u>Equal/Higher Elevation</u>	<u>Address</u>	<u>Direction</u>	<u>Distance (m)</u>	<u>Map Key</u>
The Great-West Life Assurance Company	269 Laurier Avenue West Ottawa ON K1P 5J9	NNW	240.57	129
The Great West Life Assurance Company	269 Laurier Avenue West Ottawa ON K1P 5J9	NNW	240.57	129
The Great-West Life Assurance Company	269 Laurier Avenue West Ottawa ON K1P 5J9	NNW	240.57	129
The Great-West Life Assurance Company	269 Laurier Avenue West Ottawa ON K1P 5J9	NNW	240.57	129
Loblaw Companies Limited	296 Bank St. Ottawa ON K2P 1X8	SSE	241.77	134
Loblaw Companies Limited	296 Bank St. Ottawa ON K2P 1X8	SSE	241.77	134
LOBLAWS INC.	296 Bank St. Ottawa ON K2P 1X8	SSE	241.77	134
LOBLAWS INC.	296 Bank St. Ottawa ON K2P 1X8	SSE	241.77	134
Canada Revenue Agency	333 Laurier Avenue Ottawa ON	WNW	245.09	136
Public Works and Government Services Canada	333 Laurier Ave Ottawa ON	WNW	245.09	136
Public Services & Procurement Canada ESD	333 Laurier Ave Ottawa ON K1P 1C1	WNW	245.09	136

<u>Lower Elevation</u>	<u>Address</u>	<u>Direction</u>	<u>Distance (m)</u>	<u>Map Key</u>
-------------------------------	-----------------------	-------------------------	----------------------------	-----------------------

J Levinston Holding	212 - 232 Bank st. Ottawa ON K2P 1X1	SSW	56.17	15
Claridge Homes Corporation	287 Lisgar Ottawa ON	E	106.87	32
CLARIDGE HOMES (CENTRETOWN) INC.	287 LISGAR STREET OTTAWA ON	E	106.87	32
Claridge Homes Limited Partnership	287 Lisgar Street Ottawa ON K2P 0E1	E	106.87	32
Claridge Homes	287 Lisgar Street Ottawa ON K2P 0E1	E	106.87	32
Regional Group	152 Gloucester St Ottawa ON K2P 0A6	N	111.14	34
GVT. OF CAN. - NATIONAL DEFENCE	CRAD/DSIS-NATIONAL DEFENCE HEADQUARTERS 190 O'CONNOR ST. OTTAWA ON K1A 1G8	ENE	124.50	44
GVT. OF CAN. - NATIONAL DEFENCE	190 O'CONNOR STREET DIRECTORATE, SCIENTIFIC INFORMAT.SERVICE OTTAWA ON K1A 1G8	ENE	124.50	44
GVT. OF CAN. - NATIONAL DEFENCE 18-192	CRAD/DSIS-NATIONAL DEFENCE HEADQUARTERS 190 O'CONNOR ST. OTTAWA ON K1A 1G8	ENE	124.50	44
DEPT. OF NATIONAL DEFENCE	DEFENCE RESEARCH DEVELOPMENT BRANCH 190 O'CONNOR STREET OTTAWA ON K1A 0K2	ENE	124.50	44
Taggart Corporation Ltd.	257 Lisgar Street Ottawa ON K2P 0C7	ENE	208.06	93
Taggart Group Ltd	257 Lisgar St Ottawa ON K2P1P0	ENE	208.06	93

DEPARTMENT OF(OUT OF BUSINESS) 17-714	DENTAL CLINIC LAB. 100 GLOUCESTER STREET, SUITE 602 OTTAWA ON K2P 0A4	NE	218.72	102
DEPARTMENT OF NATIONAL DEFENCE 17-714	DENTAL CLINIC LAB. 100 GLOUCESTER STREET, SUITE 602 OTTAWA ON K2P 0A4	NE	218.72	102
DEPT. OF NATIONAL DEFENCE (OUT OF BUS.)	DENTAL CLINIC LAB 100 GLOUCESTER STREET, SUITE 602 OTTAWA ON K2P 0A4	NE	218.72	102
Claridge Homes Corporation	96 Nepean Street Ottawa ON	ENE	235.40	119
Danosh construction	325 Cooper St ottawa ON K2P 0G5	E	238.19	126
Danosh construction	325 Cooper St ottawa ON K2P 0G5	E	238.19	126
Prime Mechanical	151 O'Connor Ottawa ON K2P 2M5	NNE	241.43	132

INC - Fuel Oil Spills and Leaks

A search of the INC database, dated Feb 28, 2022 has found that there are 1 INC site(s) within approximately 0.25 kilometers of the project property.

<u>Lower Elevation</u>	<u>Address</u>	<u>Direction</u>	<u>Distance (m)</u>	<u>Map Key</u>
	212 Bank Street , Ottawa ON	WSW	34.88	3

NPCB - National PCB Inventory

A search of the NPCB database, dated 1988-2008* has found that there are 5 NPCB site(s) within approximately 0.25 kilometers of the project property.

<u>Equal/Higher Elevation</u>	<u>Address</u>	<u>Direction</u>	<u>Distance (m)</u>	<u>Map Key</u>
OLYMPIA & YORK DEVELOPMENTS LTD.	L'ESPLANADE LAURIER; 171 BANK STREET LEVEL II OTTAWA ON K2P 1W5	NNW	169.14	71

<u>Equal/Higher Elevation</u>	<u>Address</u>	<u>Direction</u>	<u>Distance (m)</u>	<u>Map Key</u>
ROSTRUST INVESTMENTS INC.	171 BANK STREET LEVEL II BANK STREET LEVEL II OTTAWA ON	NNW	169.14	71
ROSTRUST INVESTMENTS INC.	171 BANK STREET LEVEL 2 L'Esplanade Laurier Ottawa ON K2P 1W5	NNW	169.14	71
ROSTRUST INVESTMENTS INC.	L'ESPLANADE LAURIER 171 BANK STREET LEVEL II OTTAWA ON K2P 1W5	NNW	169.14	71
SEALTEST	DIVISION OF AULT FOODS; 453 COOPER STREET OTTAWA ON K2P 0H1	SW	220.85	105

NPRI - National Pollutant Release Inventory

A search of the NPRI database, dated 1993-May 2017 has found that there are 1 NPRI site(s) within approximately 0.25 kilometers of the project property.

<u>Equal/Higher Elevation</u>	<u>Address</u>	<u>Direction</u>	<u>Distance (m)</u>	<u>Map Key</u>
O&Y ENTERPRISE	340 LAURIER Avenue West OTTAWA ON K1A0P8	WNW	197.92	82

OOGW - Ontario Oil and Gas Wells

A search of the OOGW database, dated 1800-Jan 2021 has found that there are 1 OOGW site(s) within approximately 0.25 kilometers of the project property.

<u>Equal/Higher Elevation</u>	<u>Address</u>	<u>Direction</u>	<u>Distance (m)</u>	<u>Map Key</u>
Ottawa Dairy Well	Nepean ON <i>Licence No:</i> F019784	SSE	227.46	109

PAP - Canadian Pulp and Paper

A search of the PAP database, dated 1999, 2002, 2004, 2005, 2009-2014 has found that there are 1 PAP site(s) within approximately 0.25 kilometers of the project property.

<u>Equal/Higher Elevation</u>	<u>Address</u>	<u>Direction</u>	<u>Distance (m)</u>	<u>Map Key</u>
Communications, Energy & Paperworkers Union of Canada	301 Laurier Ave W Ottawa ON K1P 6M6	NW	207.66	92

PES - Pesticide Register

A search of the PES database, dated Oct 2011- Mar 31, 2022 has found that there are 5 PES site(s) within approximately 0.25 kilometers of the project property.

<u>Equal/Higher Elevation</u>	<u>Address</u>	<u>Direction</u>	<u>Distance (m)</u>	<u>Map Key</u>
SHOPPERS DRUG MART #988	174 BANK ST OTTAWA ON K2P1W6	WNW	168.54	70
SHOPPERS DRUG MART #988	174 BANK ST OTTAWA ON K2P1W6	WNW	168.54	70
SHOPPERS DRUG MART #0988 (161 BANK ST. OTTAWA)	161 BANK ST OTTAWA ON K1P 5N7	NW	206.26	90
SHOPPERS DRUG MART #0988 (161 BANK ST. OTTAWA)	161 BANK ST OTTAWA ON K1P 5N7	NW	206.26	90
SHOPPERS DRUG MART #0988 (161 BANK ST. OTTAWA)	161 BANK ST OTTAWA ON K1P 5N7	NW	206.26	90

PINC - Pipeline Incidents

A search of the PINC database, dated Feb 28, 2021 has found that there are 2 PINC site(s) within approximately 0.25 kilometers of the project property.

<u>Lower Elevation</u>	<u>Address</u>	<u>Direction</u>	<u>Distance (m)</u>	<u>Map Key</u>
ENBRIDGE GAS INC	142 NEPEAN ST,,OTTAWA,ON,K2P 2N2,CA ON	ENE	113.49	35
PIPELINE HIT 1"	331 COOPER ST,,OTTAWA,ON,K2P 0G5,CA ON	E	228.45	110

PRT - Private and Retail Fuel Storage Tanks

A search of the PRT database, dated 1989-1996* has found that there are 2 PRT site(s) within approximately 0.25 kilometers of the project property.

<u>Equal/Higher Elevation</u>	<u>Address</u>	<u>Direction</u>	<u>Distance (m)</u>	<u>Map Key</u>
BYTOWN TOWING & AUTOCARE LTD	154 O CONNOR ST AT GLOUCESTER OTTAWA ON	NNE	143.94	51

<u>Lower Elevation</u>	<u>Address</u>	<u>Direction</u>	<u>Distance (m)</u>	<u>Map Key</u>
I C ASSALY CONSTRUCTION	199 KENT ST OTTAWA ON K2P2K8	W	235.11	118

PTTW - Permit to Take Water

A search of the PTTW database, dated 1994 - Mar 31, 2022 has found that there are 1 PTTW site(s) within approximately 0.25 kilometers of the project property.

<u>Lower Elevation</u>	<u>Address</u>	<u>Direction</u>	<u>Distance (m)</u>	<u>Map Key</u>
Claridge Homes (287 Lisgar) Inc.	287 Lisgar Street City of Ottawa, Ontario CITY OF OTTAWA ON	E	106.87	32

RSC - Record of Site Condition

A search of the RSC database, dated 1997-Sept 2001, Oct 2004-Mar 2022 has found that there are 5 RSC site(s) within approximately 0.25 kilometers of the project property.

<u>Equal/Higher Elevation</u>	<u>Address</u>	<u>Direction</u>	<u>Distance (m)</u>	<u>Map Key</u>
Soho Lisgar Inc.	300 Lisgar Street, Ottawa, Ontario, K2P 1T6, ON K2P 0E2	ESE	92.14	23
Youth Services Bureau of Ottawa	433 COOPER ST/366 LISGAR STREET, OTTAWA, ON	SW	113.53	36
Ambassador-Mondrian Inc.	324 LAURIER AVE W, OTTAWA, ON, K1P 0A4 ON	WNW	162.10	64
Charlesfort Development Corporation	235 and 245 Kent Street, Ottawa, Ontario, K2P 1Z9, ON	WSW	180.48	74

<u>Lower Elevation</u>	<u>Address</u>	<u>Direction</u>	<u>Distance (m)</u>	<u>Map Key</u>
CLARIDGE HOMES (287 LISGAR) INC.	287 LISGAR STREET, OTTAWA, ON K2P 0E1 Ottawa ON	E	106.87	32

SCT - Scott's Manufacturing Directory

A search of the SCT database, dated 1992-Mar 2011* has found that there are 27 SCT site(s) within approximately 0.25 kilometers of the project property.

<u>Equal/Higher Elevation</u>	<u>Address</u>	<u>Direction</u>	<u>Distance (m)</u>	<u>Map Key</u>
WALLACK'S ART & DRAFTING	231 BANK ST OTTAWA ON K2P 1W9	S	29.67	1
Canadian Bible Society	315 Lisgar St Ottawa ON K2P 0E1	ESE	33.90	2
CAPITAL XTRA INC.	177 NEPEAN ST SUITE 500 OTTAWA ON K2P 0B4	NW	45.57	10
Canus Signs Plastics Ltd.	300 Lisgar St Ottawa ON K2P 0E2	ESE	92.14	23
Canus Plastics Inc.	300 Lisgar St Ottawa ON K2P 0E2	ESE	92.14	23
O'Brien Publishing Inc.	176 Gloucester St Suite 400 Ottawa ON K2P 0A6	NW	95.09	24
Cdn Council Tobacco Control	192 Bank St Ottawa ON K2P 1W8	WNW	98.96	28
Koffman Signs Ltd.	146 Nepean St Ottawa ON K2P 0B6	ENE	99.57	29
KOFFMAN SIGNS	146 NEPEAN ST OTTAWA ON K2P 0B6	ENE	99.57	29

<u>Equal/Higher Elevation</u>	<u>Address</u>	<u>Direction</u>	<u>Distance (m)</u>	<u>Map Key</u>
Akiva Publishing Inc.	251 Bank St Suite 206 Ottawa ON K2P 1X3	SE	121.58	<u>42</u>
McKenzie Publishing Inc.	251A Bank St Suite 500 Ottawa ON K2P 1X3	SE	121.58	<u>42</u>
Capital Xtra - Div. of Pink	251 Bank St Unit 503 Ottawa ON K2P 1X3	SE	121.58	<u>42</u>
Imagnan Corp.	396 Cooper St Suite 203 Ottawa ON K2P 2H7	SE	161.67	<u>63</u>
Ottawa X Press	396 Cooper St Suite 204 Ottawa ON K2P 2H7	SE	161.67	<u>63</u>
Communications Voir Inc.	396 Cooper St Suite 204 Ottawa ON K2P 2H7	SE	161.67	<u>63</u>
Communications Voir Inc.	396 Cooper St Suite 204 Ottawa ON K2P 2H7	SE	161.67	<u>63</u>
The Ottawa X Press - Div. of Communications Voir Inc.	396 Cooper St Suite 204 Ottawa ON K2P 2H7	SE	161.67	<u>63</u>
The Ottawa Xpress	396 Cooper St Suite 204 Ottawa ON K2P 2H7	SE	161.67	<u>63</u>
Grantium Inc.	279 Laurier Ave W Suite 200 Ottawa ON K1P 5J9	NW	200.63	<u>85</u>
Biz Point Inc.	273 Bank St Ottawa ON K2P 1X5	SE	206.84	<u>91</u>
E.L. LITTLEJOHN & ASSOCIATES	151 BANK ST FLOOR 2 OTTAWA ON K1P 5N7	NW	236.12	<u>121</u>

<u>Equal/Higher Elevation</u>	<u>Address</u>	<u>Direction</u>	<u>Distance (m)</u>	<u>Map Key</u>
FOX PRINT & COPY LTD.	124 O'CONNOR ST OTTAWA ON K1P 5M9	N	237.24	125

QUADRAPRINT (1996)	124 O'CONNOR ST OTTAWA ON K1P 5M9	N	237.24	125
--------------------	--------------------------------------	---	--------	---------------------

<u>Lower Elevation</u>	<u>Address</u>	<u>Direction</u>	<u>Distance (m)</u>	<u>Map Key</u>
COOKWARE CENTRE (THE)	220 BANK ST OTTAWA ON K2P 1X1	SW	38.17	5

To Be Publications Inc.	207 Bank St Ottawa ON K2P 2N2	NNW	53.87	14
-------------------------	----------------------------------	-----	-------	--------------------

JacintalInk	207 Bank St Suite 242 Ottawa ON K2P 2N2	NNW	53.87	14
-------------	--	-----	-------	--------------------

Canadian Council on Social	190 O'Connor St Suite 100 Ottawa ON K2P 2R3	ENE	124.50	44
----------------------------	--	-----	--------	--------------------

SPL - Ontario Spills

A search of the SPL database, dated 1988-Sep 2020; Dec 2020-Mar 2021 has found that there are 20 SPL site(s) within approximately 0.25 kilometers of the project property.

<u>Equal/Higher Elevation</u>	<u>Address</u>	<u>Direction</u>	<u>Distance (m)</u>	<u>Map Key</u>
Enbridge Gas Distribution Inc.	Bank St and Nepean St Ottawa ON	W	39.47	6

	222 Nepean Street, Ottawa Ottawa ON	WSW	85.01	19
--	--	-----	-------	--------------------

SHELL CANADA PRODUCTS LTD.	154 O'CONNOR ST. SHELL CANADA GAS STATION SERVICE STATION OTTAWA CITY ON K2P 1T5	NNE	143.94	51
----------------------------	--	-----	--------	--------------------

<u>Equal/Higher Elevation</u>	<u>Address</u>	<u>Direction</u>	<u>Distance (m)</u>	<u>Map Key</u>
SHELL CANADA PRODUCTS LTD.	154 O'CONNOR STREET SERVICE STATION OTTAWA CITY ON	NNE	143.94	<u>51</u>
	in front of 300 Laurier Avenue<UNOFFICIAL> Ottawa ON	N	158.17	<u>61</u>
Waste Management of Canada Corporation	Bank St and Laurier Ave West Ottawa ON	NW	185.34	<u>76</u>
PRIVATE BUSINESS	340 LAURIER AVE (N.O.S.) OTTAWA CITY ON	WNW	197.92	<u>82</u>
AULT FOODS	453 COOPER ST.AT KENT ST. OTTAWA OTTAWA DAIRY OTTAWA CITY ON K2P 0H1	SW	220.85	<u>105</u>
AULT FOODS	453 COOPER STREET OTTAWA WINCHESTER 490 GORDON STREET OTTAWA CITY ON K2P 0H1	SW	220.85	<u>105</u>
	269 Laurier Avenue West Ottawa ON	NNW	240.57	<u>129</u>
Parson Refrigeration (1985) Ltd.	296 Bank St Ottawa ON	SSE	241.77	<u>134</u>
Parson Refrigeration (1985) Ltd.	296 Bank St. Ottawa ON K2P 1X8	SSE	241.77	<u>134</u>
Telus Communication Company	1900- 333 Laurier Avenue Ottawa ON K1P 1C1	WNW	245.09	<u>136</u>
PRIVATE OWNER	220 KENT ST MOTOR VEHICLE (OPERATING FLUID) OTTAWA CITY ON	WSW	248.95	<u>143</u>
PRIVATE OWNER	280 GLOUCESTER ST(ST. PATRICK CHURCH) STORAGE TANK/BARREL OTTAWA CITY ON K1R 5E4	WSW	248.95	<u>143</u>

<u>Equal/Higher Elevation</u>	<u>Address</u>	<u>Direction</u>	<u>Distance (m)</u>	<u>Map Key</u>
Lower Elevation	Address	Direction	Distance (m)	Map Key
PRIVATE BUSINESS	232 BANK ST STORAGE TANK OTTAWA ON K2P 1X1	SSW	56.17	15
Claridge Homes (Carson) Inc.	287 Lisgar Avenue Ottawa ON K2P 1K8	E	106.87	32
OTTAWA HYDRO	375 COOPER STREET TRANSFORMER OTTAWA CITY ON K2P 0G8	ESE	145.05	54
Enbridge Gas Distribution Inc.	331 Cooper St. Ottawa ON	E	228.86	111
Kent Towers<UNOFFICIAL>	199 Kent st Ottawa ON	W	235.11	118

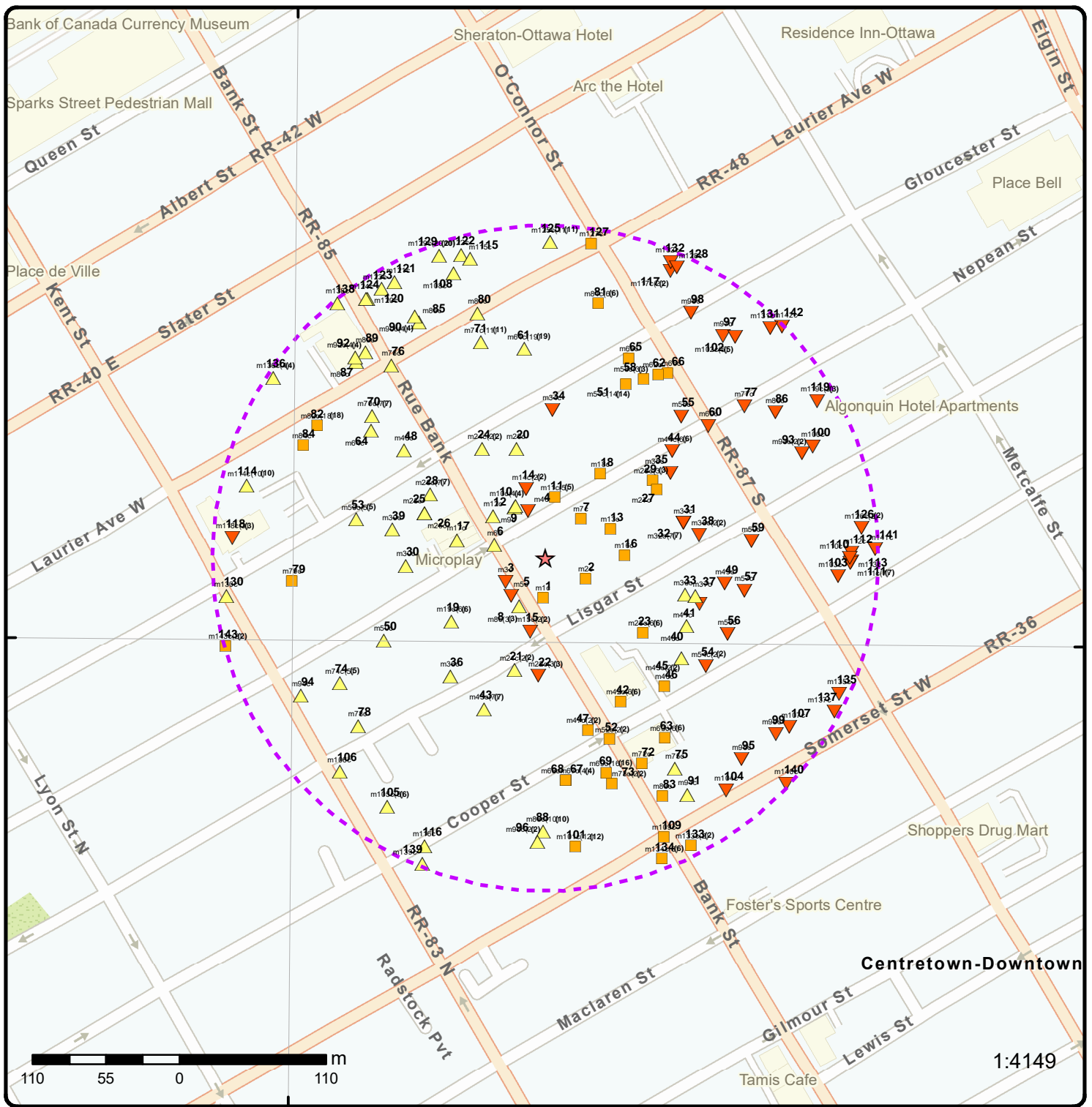
WWIS - Water Well Information System

A search of the WWIS database, dated Sep 30, 2021 has found that there are 23 WWIS site(s) within approximately 0.25 kilometers of the project property.

<u>Equal/Higher Elevation</u>	<u>Address</u>	<u>Direction</u>	<u>Distance (m)</u>	<u>Map Key</u>
	ON <i>Well ID: 7296899</i>	NE	39.89	7
	ON <i>Well ID: 1503876</i>	WNW	96.80	25
	355 COOPER ST OTTAWA ON <i>Well ID: 7305580</i>	E	108.07	33
	355 COOPER ST OTTAWA ON <i>Well ID: 7305582</i>	E	116.07	37

<u>Equal/Higher Elevation</u>	<u>Address</u>	<u>Direction</u>	<u>Distance (m)</u>	<u>Map Key</u>
	154 O'CONNOR STREET Ottawa ON <i>Well ID:</i> 7130914	NE	161.64	62
	154 O'CONNOR ST Ottawa ON <i>Well ID:</i> 7139448	NNE	162.30	65
	154 O'CONNOR STREET Ottawa ON <i>Well ID:</i> 7137421	NE	166.24	66
	KENT ST Ottawa ON <i>Well ID:</i> 7344656	SW	222.55	106
	269 LAURIER AVE Ottawa ON <i>Well ID:</i> 7230965	NNW	231.72	115
	151 BANK ST Ottawa ON <i>Well ID:</i> 7313000	NW	236.07	120
	151 BANK ST Ottawa ON <i>Well ID:</i> 7312999	NW	236.64	124
	150 SLATER STREET Ottawa ON <i>Well ID:</i> 7121702	N	238.27	127
	KENT ST Ottawa ON <i>Well ID:</i> 7344659	W	241.09	130
	281 kent st Ottawa ON <i>Well ID:</i> 7354243	SSW	247.18	139
 <u>Lower Elevation</u>	 <u>Address</u>	 <u>Direction</u>	 <u>Distance (m)</u>	 <u>Map Key</u>
	355 COOPER ST OTTAWA ON <i>Well ID:</i> 7305579	ESE	120.54	41

355 COOPER ST OTTAWA ON <i>Well ID:</i> 7305581	E	135.94	<u>49</u>
315 COOPER ST Ottawa ON <i>Well ID:</i> 7312996	ESE	148.09	<u>56</u>
355 COOPER ST Ottawa ON <i>Well ID:</i> 7312995	E	155.10	<u>59</u>
SOMERSET ROADWAY OTTAWA ON <i>Well ID:</i> 1535586	SE	220.78	<u>104</u>
331 Cooper St Ottawa ON <i>Well ID:</i> 7334763	E	229.59	<u>113</u>
170 METCALFE ST lot D con C Ottawa ON <i>Well ID:</i> 7318398	NE	241.37	<u>131</u>
338 SOMERSET STREET WEST OTTAWA ON <i>Well ID:</i> 7046637	ESE	247.49	<u>140</u>
170 METCALFE ST lot D con C Ottawa ON <i>Well ID:</i> 7318397	NE	248.44	<u>142</u>



45°25'N

45°25'N

Map: 0.25 Kilometer Radius

Order Number: 22042800477
Address: 178 Nepean, 219 & 223 Bank, Ottawa, ON

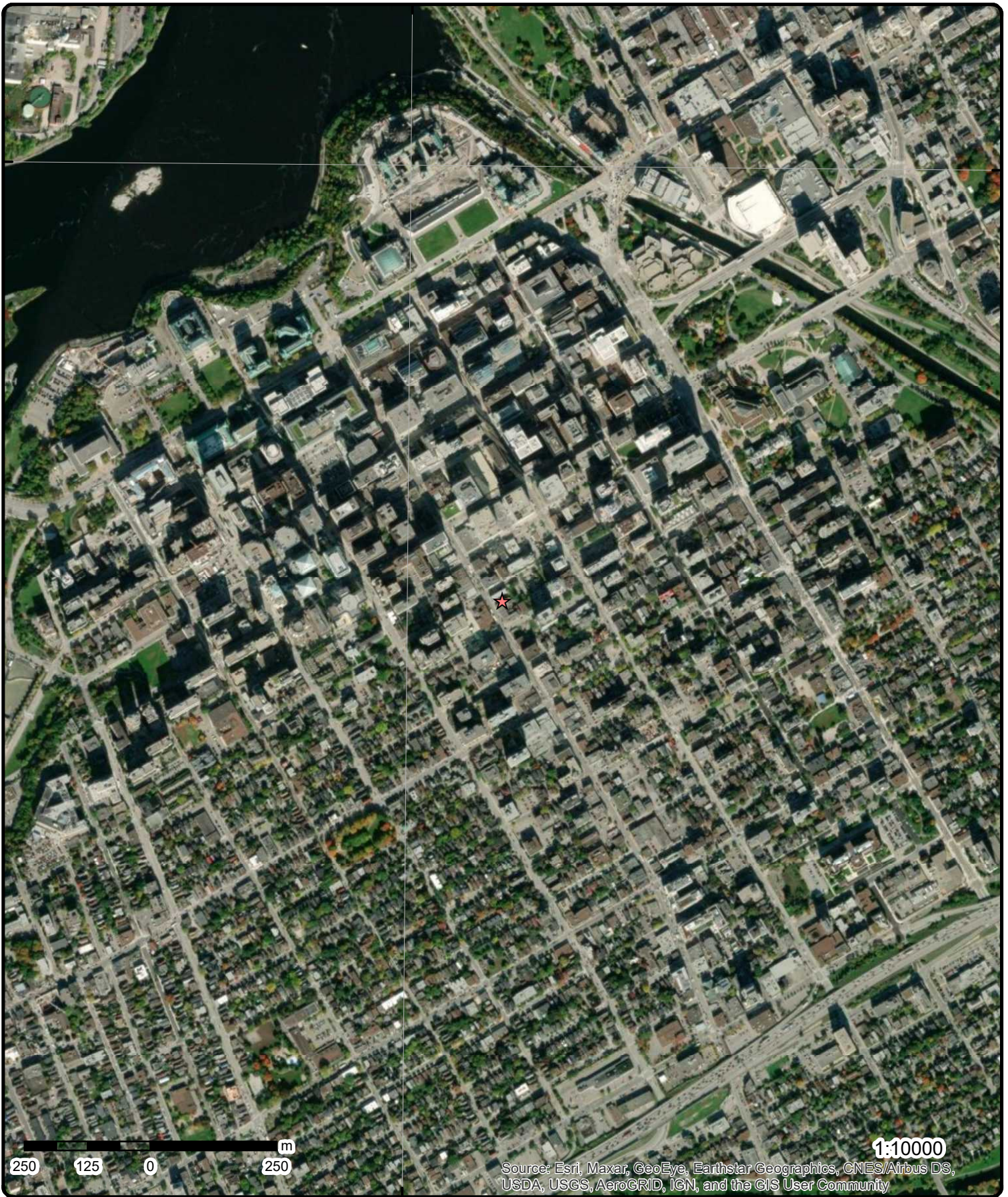


Project Property	Freeways; Highways	Beach	Shopping & Sports Area
Buffer Outline	Traffic Circle; Ramp	Airport	University/College
Eris Sites with Higher Elevation	Major Arterial; Minor Arterial	Industrial Area	Cemetery; Golf Course
Eris Sites with Same Elevation	Local Road	Military Base	Park (National)
Eris Sites with Lower Elevation	Service Road; Traffic Circle; Ramp	Aircraft Roads	Park (City/County)
Eris Sites with Unknown Elevation	Rail	Native Reservation	
		Hospital	

75°42'W

45°25'30"N

45°25'30"N



Aerial Year: 2021

Order Number: 22042800477

Address: 178 Nepean, 219 & 223 Bank, Ottawa, ON



Source: ESRI World Imagery

© ERIS Information Limited Partnership

75°43'30"W

75°42'W

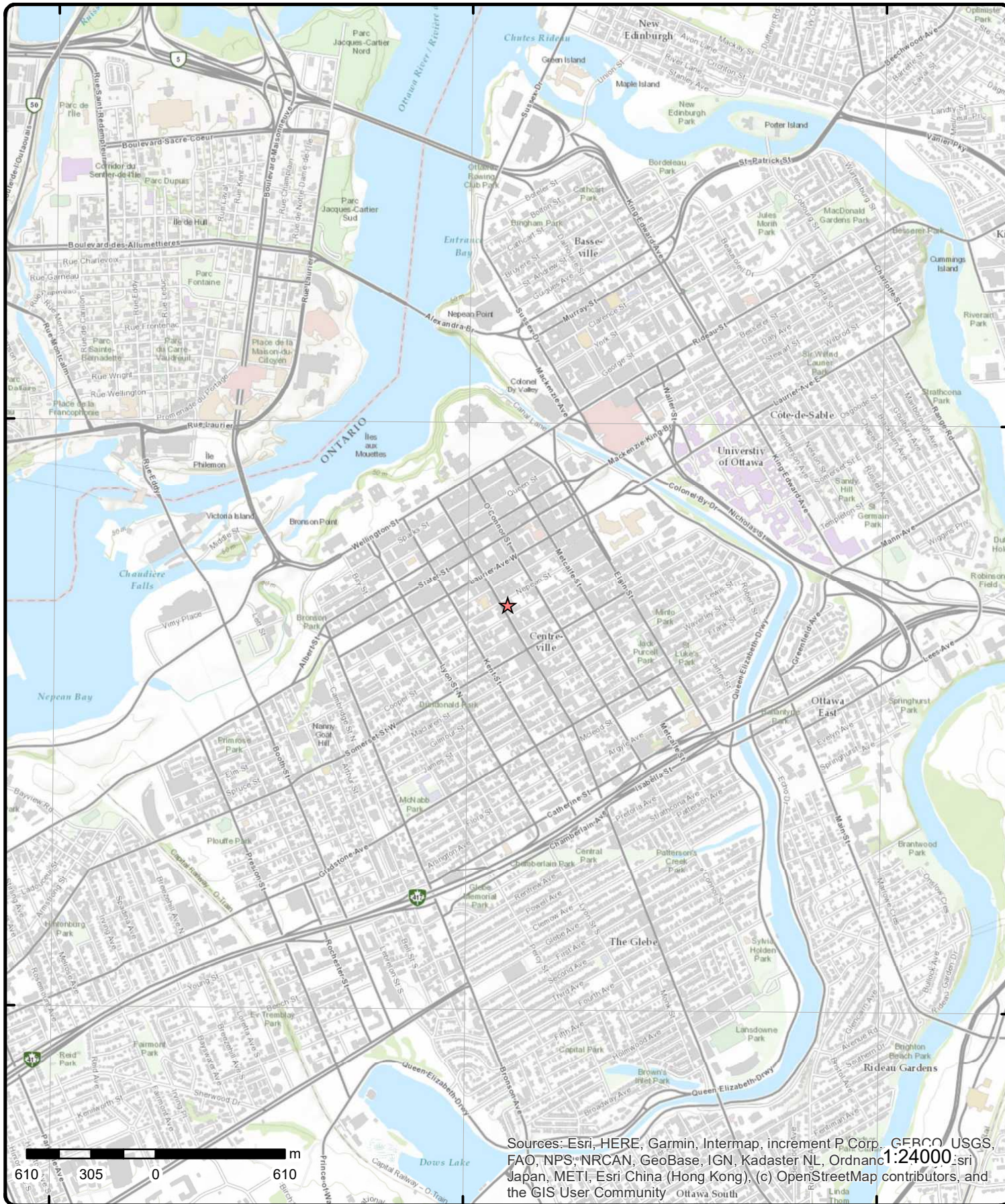
75°40'30"W

45°25'30"N

45°25'30"N

45°24'N

45°24'N



Topographic Map

Address: 178 Nepean, 219 & 223 Bank, ON

Source: ESRI World Topographic Map

Order Number: 22042800477



© ERIS Information Limited Partnership

Detail Report

Map Key	Number of Records	Direction/ Distance (m)	Elev/Diff (m)	Site	DB
<u>1</u>	1 of 1	S/29.7	76.9 / 0.00	WALLACK'S ART & DRAFTING 231 BANK ST OTTAWA ON K2P 1W9	SCT
Established:					
Plant Size (ft²):		0			
Employment:		20			
--Details--					
Description:		MEASURING & CONTROLLING DEVICES, N.E.C.			
SIC/NAICS Code:		3829			
Description:		LEAD PENCILS, CRAYONS, & ARTISTS' MATERIALS			
SIC/NAICS Code:		3952			
Description:		MARKING DEVICES			
SIC/NAICS Code:		3953			
<u>2</u>	1 of 1	ESE/33.9	76.9 / 0.00	Canadian Bible Society 315 Lisgar St Ottawa ON K2P 0E1	SCT
Established:					
Plant Size (ft²):		01-DEC-05			
Employment:		3000			
--Details--					
Description:		Professional Organizations			
SIC/NAICS Code:		813920			
<u>3</u>	1 of 1	WSW/34.9	76.7 / -0.18	212 Bank Street , Ottawa ON	INC
Incident No:		388460		Any Health Impact: No	
Incident ID:		2540090		Any Enviro Impact: Unknown	
Instance No:				Service Interrupted: No	
Status Code:		Causal Analysis Complete		Was Prop Damaged: Unknown	
Attribute Category:		FS-Perform L1 Near Miss Insp		Reside App. Type:	
Context:				Commer App. Type:	
Date of Occurrence:		2010/05/21 00:00:00		Indus App. Type:	
Time of Occurrence:		12:00:00		Institut App. Type:	
Incident Created On:				Venting Type:	
Instance Creation Dt:				Vent Conn Mater:	
Instance Install Dt:				Vent Chimney Mater:	
Occur Insp Start Date:		2010/05/21 00:00:00		Pipeline Type:	
Approx Quant Rel:		Unknown		Pipeline Involved:	
Tank Capacity:				Pipe Material:	
Fuels Occur Type:		Other		Depth Ground Cover:	
Fuel Type Involved:		Fuel Oil		Regulator Location:	
Enforcement Policy:		NULL		Regulator Type:	
Prc Escalation Req:		NULL		Operation Pressure:	

Map Key	Number of Records	Direction/ Distance (m)	Elev/Diff (m)	Site	DB
Tank Material Type: Tank Storage Type: Tank Location Type: Pump Flow Rate Cap: Task No: 2894418 Notes: Drainage System: Unknown Sub Surface Contam.: Unknown Aff Prop Use Water: No Contam. Migrated: Unknown Contact Natural Env: Unknown Incident Location: 212 Bank Street , Ottawa - Near Miss Occurrence Narrative: Discovery of abandoned UST. Operation Type Involved: Commercial (e.g. restaurant, business unit, etc) Item: Item Description: Device Installed Location:					
Liquid Prop Make: Liquid Prop Model: Liquid Prop Serial No: Liquid Prop Notes: Equipment Type: Equipment Model: Serial No: Cylinder Capacity: Cylinder Cap Units: Cylinder Mat Type: Near Body of Water: No					
4	1 of 1	NNW/37.7	76.8 / -0.03	177 Nepean St Ottawa ON K2P 1W7	EHS
Order No: 20191101030 Status: C Report Type: Standard Report Report Date: 06-NOV-19 Date Received: 01-NOV-19 Previous Site Name: Lot/Building Size: Additional Info Ordered:					
Nearest Intersection: Municipality: Client Prov/State: ON Search Radius (km): .25 X: -75.69774 Y: 45.417552					
5	1 of 1	SW/38.2	76.7 / -0.18	COOKWARE CENTRE (THE) 220 BANK ST OTTAWA ON K2P 1X1	SCT
Established: 1959 Plant Size (ft²): 0 Employment: 0					
--Details-- Description: Service Establishment Machinery, Equipment and Supplies Wholesaler-Distributors SIC/NAICS Code: 417920					
6	1 of 1	W/39.5	77.9 / 1.00	Enbridge Gas Distribution Inc. Bank St and Nepean St Ottawa ON	SPL
Ref No: 8824-9TL9VT Site No: NA Incident Dt: 2/10/2015 Year: Incident Cause: Collision/Accident Incident Event: Contaminant Code: 35 Contaminant Name: NATURAL GAS, COMPRESSED (METHANE) Contaminant Limit 1: Contam Limit Freq 1: Contaminant UN No 1: Environment Impact: Nature of Impact: Air Receiving Medium:					
Discharger Report: Material Group: Health/Env Conseq: Client Type: Sector Type: Agency Involved: Nearest Watercourse: Site Address: Bank St and Nepean St Site District Office: Site Postal Code: Site Region: Site Municipality: Ottawa Site Lot: Site Conc:					

Map Key	Number of Records	Direction/ Distance (m)	Elev/Diff (m)	Site	DB
Receiving Env: MOE Response: Dt MOE Arvl on Scn: MOE Reported Dt: Dt Document Closed:	N 2/10/2015			Northing: Easting: Site Geo Ref Accu: Site Map Datum: SAC Action Class:	TSSA - Fuel Safety Branch - Hydrocarbon Fuel Release/Spill
Incident Reason: Site Name: Site County/District: Site Geo Ref Meth: Incident Summary: Contaminant Qty:	Operator/Human Error Gas Meter<UNOFFICIAL>			Source Type:	

7	1 of 1	NE/39.9	76.9 / 0.00	ON	WWIS
Well ID:	7296899			Data Entry Status:	Yes
Construction Date:				Data Src:	
Primary Water Use:				Date Received:	10/6/2017
Sec. Water Use:				Selected Flag:	TRUE
Final Well Status:				Abandonment Rec:	
Water Type:				Contractor:	7328
Casing Material:				Form Version:	8
Audit No:	C30157			Owner:	
Tag:	A203689			Street Name:	
Construction Method:				County:	OTTAWA
Elevation (m):				Municipality:	NEPEAN TOWNSHIP
Elevation Reliability:				Site Info:	
Depth to Bedrock:				Lot:	
Well Depth:				Concession:	
Overburden/Bedrock:				Concession Name:	
Pump Rate:				Easting NAD83:	
Static Water Level:				Northing NAD83:	
Flowing (Y/N):				Zone:	
Flow Rate:				UTM Reliability:	
Clear/Cloudy:					

PDF URL (Map):

Additional Detail(s) (Map)

Well Completed Date: 2017/08/24
Year Completed: 2017
Depth (m):
Latitude: 45.4175047288114
Longitude: -75.697232269949
Path:

Bore Hole Information

Bore Hole ID:	1006764387	Elevation:	
DP2BR:		Elevrc:	
Spatial Status:		Zone:	18
Code OB:		East83:	445448.00
Code OB Desc:		North83:	5029568.00
Open Hole:		Org CS:	UTM83
Cluster Kind:		UTMRC:	4
Date Completed:	24-Aug-2017 00:00:00	UTMRC Desc:	margin of error : 30 m - 100 m
Remarks:		Location Method:	wwr
Elevrc Desc:			
Location Source Date:			
Improvement Location Source:			

Map Key	Number of Records	Direction/ Distance (m)	Elev/Diff (m)	Site	DB
<i>Improvement Location Method:</i>					
<i>Source Revision Comment:</i>					
<i>Supplier Comment:</i>					
<u>8</u>	1 of 3	SW/41.2	77.6 / 0.69	BICYCLE REVIVAL LTD. 224 BANK STREET OTTAWA ON K2P 1X1	GEN
Generator No:	ON1177400			Status:	
SIC Code:	9949			Co Admin:	
SIC Description:	OTHER REPAIR SERV.			Choice of Contact:	
Approval Years:	89			Phone No Admin:	
PO Box No:				Contam. Facility:	
Country:				MHSW Facility:	
<u>Detail(s)</u>					
Waste Class:	213				
Waste Class Desc:	PETROLEUM DISTILLATES				
<u>8</u>	2 of 3	SW/41.2	77.6 / 0.69	BICYCLE REVIVAL LTD. 04-341 224 BANK STREET OTTAWA ON K2P 1X1	GEN
Generator No:	ON1177400			Status:	
SIC Code:	9949			Co Admin:	
SIC Description:	OTHER REPAIR SERV.			Choice of Contact:	
Approval Years:	92,93,94,95,96,97,98			Phone No Admin:	
PO Box No:				Contam. Facility:	
Country:				MHSW Facility:	
<u>Detail(s)</u>					
Waste Class:	213				
Waste Class Desc:	PETROLEUM DISTILLATES				
<u>8</u>	3 of 3	SW/41.2	77.6 / 0.69	BICYCLE REVIVAL LIMITED 224 BANK STREET OTTAWA ON K2P 1X1	GEN
Generator No:	ON1177400			Status:	
SIC Code:	9949			Co Admin:	
SIC Description:	OTHER REPAIR SERV.			Choice of Contact:	
Approval Years:	99,00,01			Phone No Admin:	
PO Box No:				Contam. Facility:	
Country:				MHSW Facility:	
<u>Detail(s)</u>					
Waste Class:	213				
Waste Class Desc:	PETROLEUM DISTILLATES				
<u>9</u>	1 of 1	NW/44.6	77.6 / 0.69	203 Bank St Ottawa ON K2P1W7	EHS
Order No:	20150804104			Nearest Intersection:	
Status:	C			Municipality:	
Report Type:	Custom Report			Client Prov/State:	ON
Report Date:	10-AUG-15			Search Radius (km):	.25
Date Received:	04-AUG-15			X:	-75.697868

Map Key	Number of Records	Direction/ Distance (m)	Elev/Diff (m)	Site	DB
<i>Previous Site Name:</i>				Y:	45.417577
<i>Lot/Building Size:</i>					
<i>Additional Info Ordered:</i>					
10	1 of 4	NW/45.6	77.6 / 0.69	CAPITAL XTRA INC. 177 NEPEAN ST SUITE 500 OTTAWA ON K2P 0B4	SCT
<i>Established:</i>		1994			
<i>Plant Size (ft²):</i>		1800			
<i>Employment:</i>		7			
<i>--Details--</i>					
<i>Description:</i>		Newspaper Publishers			
<i>SIC/NAICS Code:</i>		511110			
10	2 of 4	NW/45.6	77.6 / 0.69	District Realty Corporation 177 Nepean Street Ottawa ON K2P 0B4	GEN
<i>Generator No:</i>		ON3439760		<i>Status:</i>	
<i>SIC Code:</i>		531310		<i>Co Admin:</i>	
<i>SIC Description:</i>		Real Estate Property Managers		<i>Choice of Contact:</i>	
<i>Approval Years:</i>		05		<i>Phone No Admin:</i>	
<i>PO Box No:</i>				<i>Contam. Facility:</i>	
<i>Country:</i>				<i>MHSW Facility:</i>	
<i>Detail(s)</i>					
<i>Waste Class:</i>		243			
<i>Waste Class Desc:</i>		PCB'S			
10	3 of 4	NW/45.6	77.6 / 0.69	Mel Cohen Realty Ltd. 177 Nepean Street Ottawa ON	CA
<i>Certificate #:</i>		4169-6X5R3J			
<i>Application Year:</i>		2007			
<i>Issue Date:</i>		1/18/2007			
<i>Approval Type:</i>		Air			
<i>Status:</i>		Approved			
<i>Application Type:</i>					
<i>Client Name:</i>					
<i>Client Address:</i>					
<i>Client City:</i>					
<i>Client Postal Code:</i>					
<i>Project Description:</i>					
<i>Contaminants:</i>					
<i>Emission Control:</i>					
10	4 of 4	NW/45.6	77.6 / 0.69	Mel Cohen Realty Ltd. 177 Nepean Street Ottawa ON K1Y 2E9	ECA
<i>Approval No:</i>		4169-6X5R3J		<i>MOE District:</i>	Ottawa
<i>Approval Date:</i>		2007-01-18		<i>City:</i>	
<i>Status:</i>		Approved		<i>Longitude:</i>	-75.697105
<i>Record Type:</i>		ECA		<i>Latitude:</i>	45.417862

Map Key	Number of Records	Direction/ Distance (m)	Elev/Diff (m)	Site	DB
<p>Link Source: IDS SWP Area Name: Rideau Valley Approval Type: ECA-AIR Project Type: AIR Business Name: Mel Cohen Realty Ltd. Address: 177 Nepean Street Full Address: Full PDF Link: https://www.accessenvironment.ene.gov.on.ca/instruments/7918-6JULYV-14.pdf PDF Site Location:</p>					
11	1 of 5	NNE/46.3	76.9 / 0.00	E.A.S. ILLUSTRATORS & PRINTERS LTD 171 NEPEAN ST. OTTAWA ON K2P 0B4	GEN
<p>Generator No: ON1203100 SIC Code: 2811 SIC Description: BUSINESS FORMS PRINT Approval Years: 89 PO Box No: Country:</p> <p>Status: Co Admin: Choice of Contact: Phone No Admin: Contam. Facility: MHSW Facility:</p> <p><u>Detail(s)</u></p> <p>Waste Class: 213 Waste Class Desc: PETROLEUM DISTILLATES</p>					
11	2 of 5	NNE/46.3	76.9 / 0.00	E.A.S. ILLUSTRATORS & PRINTERS LTD14-740 171 NEPEAN ST. OTTAWA ON K2P 0B4	GEN
<p>Generator No: ON1203100 SIC Code: 2811 SIC Description: BUSINESS FORMS PRINT Approval Years: 92,93,94,95,96 PO Box No: Country:</p> <p>Status: Co Admin: Choice of Contact: Phone No Admin: Contam. Facility: MHSW Facility:</p> <p><u>Detail(s)</u></p> <p>Waste Class: 213 Waste Class Desc: PETROLEUM DISTILLATES</p>					
11	3 of 5	NNE/46.3	76.9 / 0.00	E.A.S. (OUT OF BUS) 14-740 171 NEPEAN ST. OTTAWA ON K2P 0B4	GEN
<p>Generator No: ON1203100 SIC Code: 2811 SIC Description: BUSINESS FORMS PRINT. Approval Years: 97,98 PO Box No: Country:</p> <p>Status: Co Admin: Choice of Contact: Phone No Admin: Contam. Facility: MHSW Facility:</p> <p><u>Detail(s)</u></p> <p>Waste Class: 213 Waste Class Desc: PETROLEUM DISTILLATES</p>					

Map Key	Number of Records	Direction/ Distance (m)	Elev/Diff (m)	Site	DB
11	4 of 5	NNE/46.3	76.9 / 0.00	ARMCO PRINT 02-638 171 NEPEAN STREET OTTAWA ON K2P 0B4	GEN
Generator No: ON1550000 SIC Code: 2819 SIC Description: OTHER COMM. PRINTING Approval Years: 92,93,96,97,98 PO Box No: Country:				Status: Co Admin: Choice of Contact: Phone No Admin: Contam. Facility: MHSW Facility:	
Detail(s)					
Waste Class:		264			
Waste Class Desc:		PHOTOPROCESSING WASTES			
11	5 of 5	NNE/46.3	76.9 / 0.00	ARMCO PRINT 02-638 171 NEPEAN STREET OTTAWA ON K2P 0B4	GEN
Generator No: ON1550000 SIC Code: 2819 SIC Description: OTHER COMM. PRINTING Approval Years: 94,95 PO Box No: Country:				Status: Co Admin: Choice of Contact: Phone No Admin: Contam. Facility: MHSW Facility:	
Detail(s)					
Waste Class:		264			
Waste Class Desc:		PHOTOPROCESSING WASTES			
12	1 of 1	WNW/50.4	77.9 / 1.00	205 Bank Street Ottawa ON K2P 1W7	EHS
Order No: 20120329004 Status: C Report Type: Custom Report Report Date: 4/4/2012 9:17:04 AM Date Received: 3/29/2012 9:15:30 AM Previous Site Name: Lot/Building Size: Additional Info Ordered:				Nearest Intersection: Municipality: Client Prov/State: ON Search Radius (km): 0.25 X: -75.698073 Y: 45.417517	
13	1 of 1	ENE/53.4	76.9 / 0.00	PE3651 - 293 Lisgar Street & 176 Nepean Street Ottawa ON K2P 0B6	EHS
Order No: 20292400956 Status: C Report Type: Standard Report Report Date: 29-SEP-20 Date Received: 24-SEP-20 Previous Site Name: Lot/Building Size: Additional Info Ordered:				Nearest Intersection: Municipality: Client Prov/State: ON Search Radius (km): .25 X: -75.6969478 Y: 45.4174346	
14	1 of 2	NNW/53.9	76.8 / -0.03	Jacintallnk 207 Bank St Suite 242 Ottawa ON K2P 2N2	SCT

Map Key	Number of Records	Direction/ Distance (m)	Elev/Diff (m)	Site	DB
Established:		2002			
Plant Size (ft²):					
Employment:		2			
--Details--					
Description:		Other Publishers			
SIC/NAICS Code:		511190			
14	2 of 2	NNW/53.9	76.8 / -0.03	To Be Publications Inc. 207 Bank St Ottawa ON K2P 2N2	SCT
Established:		01-JUN-02			
Plant Size (ft²):					
Employment:					
--Details--					
Description:		Periodical Publishers			
SIC/NAICS Code:		511120			
15	1 of 2	SSW/56.2	76.8 / -0.03	PRIVATE BUSINESS 232 BANK ST STORAGE TANK OTTAWA ON K2P 1X1	SPL
Ref No:	186320			Discharger Report:	
Site No:				Material Group:	
Incident Dt:	9/7/2000			Health/Env Conseq:	
Year:				Client Type:	
Incident Cause:	OTHER CONTAINER LEAK			Sector Type:	
Incident Event:				Agency Involved:	
Contaminant Code:				Nearest Watercourse:	
Contaminant Name:				Site Address:	
Contaminant Limit 1:				Site District Office:	
Contam Limit Freq 1:				Site Postal Code:	
Contaminant UN No 1:				Site Region:	
Environment Impact:	NOT ANTICIPATED			Site Municipality:	20107
Nature of Impact:				Site Lot:	
Receiving Medium:	LAND			Site Conc:	
Receiving Env:				Northing:	
MOE Response:				Easting:	
Dt MOE Arvl on Scn:				Site Geo Ref Accu:	
MOE Reported Dt:	9/8/2000			Site Map Datum:	
Dt Document Closed:				SAC Action Class:	
Incident Reason:	DAMAGE BY MOVING EQUIPMENT			Source Type:	
Site Name:					
Site County/District:					
Site Geo Ref Meth:					
Incident Summary:	COM/LEV/VIN: LEAK FROM OIL TANK 5L TO GND. CLEAN-ED.				
Contaminant Qty:					
15	2 of 2	SSW/56.2	76.8 / -0.03	J Levinston Holding 212 - 232 Bank st. Ottawa ON K2P 1X1	GEN
Generator No:	ON3771486			Status:	
SIC Code:	236110			Co Admin:	
SIC Description:	Residential Building Construction			Choice of Contact:	
Approval Years:	2010			Phone No Admin:	

Map Key	Number of Records	Direction/ Distance (m)	Elev/Diff (m)	Site	DB
PO Box No: Country:				Contam. Facility: MHSW Facility:	
<u>Detail(s)</u>					
Waste Class: Waste Class Desc:		221 LIGHT FUELS			
Waste Class: Waste Class Desc:		211 AROMATIC SOLVENTS			
16	1 of 1	E/59.3	76.9 / 0.00	309 Lisgar Avenue Ottawa ON	EHS
Order No: 20110307024 Status: C Report Type: Standard Report Report Date: 3/9/2011 Date Received: 3/7/2011 12:24:30 PM Previous Site Name: Lot/Building Size: Additional Info Ordered: Fire Insur. Maps and/or Site Plans; City Directory		Nearest Intersection: Municipality: Client Prov/State: ON Search Radius (km): 0.25 X: -75.696832 Y: 45.417327			
17	1 of 1	W/67.8	77.9 / 1.00	BAYVIEW PROPERTY MANAGEMENT 210 BANK STREET OTTAWA ON K2P 1W8	GEN
Generator No: ON7938408 SIC Code: 531310 SIC Description: Real Estate Property Managers Approval Years: 07,08 PO Box No: Country:		Status: Co Admin: Choice of Contact: Phone No Admin: Contam. Facility: MHSW Facility:			
<u>Detail(s)</u>					
Waste Class: Waste Class Desc:		221 LIGHT FUELS			
18	1 of 1	NE/75.4	76.9 / 0.00	153 Nepean Street Ottawa ON K2P 0B5	EHS
Order No: 20090909031 Status: C Report Type: Custom Report Report Date: 9/10/2009 Date Received: 9/9/2009 Previous Site Name: Lot/Building Size: Additional Info Ordered:		Nearest Intersection: Municipality: Client Prov/State: ON Search Radius (km): 0.25 X: -75.69705 Y: 45.417807			
19	1 of 6	WSW/85.0	77.9 / 1.00	DEPARTMENT OF NATIONAL DEFENCE VANIER BUILDING 222 NEPEAN STREET OTTAWA ON K2B 0B8	GEN
Generator No: ON0046594 SIC Code: 8111 SIC Description: DEFENCE SERVICES Approval Years: 95		Status: Co Admin: Choice of Contact: Phone No Admin:			

Map Key	Number of Records	Direction/ Distance (m)	Elev/Diff (m)	Site	DB
PO Box No: Country:		Contam. Facility: MHSW Facility:			
<u>Detail(s)</u>					
Waste Class: Waste Class Desc:		121 ALKALINE WASTES - HEAVY METALS			
19	2 of 6	WSW/85.0	77.9 / 1.00	DEPT OF NATIONAL DEFENCE, CDN. FORCES VANIER BUILDING 222 NEPEAN STREET OTTAWA ON K2B 0B8	GEN
Generator No: SIC Code: SIC Description: Approval Years: PO Box No: Country:		ON0046594 8111 DEFENCE SERVICES 96,97		Status: Co Admin: Choice of Contact: Phone No Admin: Contam. Facility: MHSW Facility:	
<u>Detail(s)</u>					
Waste Class: Waste Class Desc:		121 ALKALINE WASTES - HEAVY METALS			
19	3 of 6	WSW/85.0	77.9 / 1.00	DEPT. OF NATIONAL DEFENCE VANIER BUILDING 222 NEPEAN STREET OTTAWA ON K2B 0B8	GEN
Generator No: SIC Code: SIC Description: Approval Years: PO Box No: Country:		ON0046594 8111 DEFENCE SERVICES 98,99,00,01		Status: Co Admin: Choice of Contact: Phone No Admin: Contam. Facility: MHSW Facility:	
<u>Detail(s)</u>					
Waste Class: Waste Class Desc:		121 ALKALINE WASTES - HEAVY METALS			
19	4 of 6	WSW/85.0	77.9 / 1.00	222 Nepean Street Ottawa ON K2P 0B8	EHS
Order No: Status: Report Type: Report Date: Date Received: Previous Site Name: Lot/Building Size: Additional Info Ordered:		20111208034 C Standard Report 12/19/2011 4:17:41 PM 12/8/2011 4:17:41 PM Unknown 2428 Square meters		Nearest Intersection: Municipality: Client Prov/State: Search Radius (km): X: Y:	
				Ottawa ON 0.25 -75.698633 45.41695	
19	5 of 6	WSW/85.0	77.9 / 1.00	222 Nepean Street, Ottawa Ottawa ON	SPL
Ref No: Site No: Incident Dt: Year:		3052-A9WKJ9 NA 2016/05/13		Discharger Report: Material Group: Health/Env Conseq: Client Type:	

Map Key	Number of Records	Direction/ Distance (m)	Elev/Diff (m)	Site	DB
Incident Cause: Incident Event: Leak/Break Contaminant Code: 38 Contaminant Name: REFRIGERANT GAS, N.O.S. Contaminant Limit 1: Contam Limit Freq 1: Contaminant UN No 1: Environment Impact: Nature of Impact: Receiving Medium: Receiving Env: Air MOE Response: No Dt MOE Arvl on Scn: MOE Reported Dt: 2016/05/13 Dt Document Closed: Incident Reason: Unknown / N/A Site Name: Vanier Building<UNOFFICIAL> Site County/District: Site Geo Ref Meth: Incident Summary: Refrigerant leak from 2 stages of unit, 240+ pounds of R22 to atm Contaminant Qty: 240 lb					
Sector Type: Unknown / N/A Agency Involved: Nearest Watercourse: Site Address: 222 Nepean Street, Ottawa Site District Office: Site Postal Code: Site Region: Site Municipality: Ottawa Site Lot: Site Conc: Northing: Easting: Site Geo Ref Accu: Site Map Datum: SAC Action Class: Notifications Source Type:					
19	6 of 6	WSW/85.0	77.9 / 1.00	Bona Building Management 222 Nepean St Ottawa ON K1R5G2	GEN
Generator No: ON3438000 SIC Code: SIC Description: Approval Years: As of Nov 2021 PO Box No: Country: Canada Status: Registered Co Admin: Choice of Contact: Phone No Admin: Contam. Facility: MHSW Facility:					
Detail(s)					
Waste Class: 212 L Waste Class Desc: Aliphatic solvents and residues					
20	1 of 1	NNW/85.2	77.6 / 0.69	170 Gloucester Street Ottawa ON K2P 0A6	EHS
Order No: 20181210018 Status: C Report Type: Standard Report Report Date: 14-DEC-18 Date Received: 10-DEC-18 Previous Site Name: Lot/Building Size: Additional Info Ordered: Fire Insur. Maps and/or Site Plans; City Directory Nearest Intersection: Municipality: Client Prov/State: ON Search Radius (km): .25 X: -75.697857 Y: 45.417974					
21	1 of 2	SSW/87.1	77.6 / 0.68	Al's Care Pharmacy 240 Bank Street Ottawa ON K2P1X4	GEN
Generator No: ON2848712 SIC Code: 446110 SIC Description: 446110 Approval Years: 2014 PO Box No: Country: Canada Status: Co Admin: Julia Moussa Choice of Contact: CO_ADMIN Phone No Admin: 6134222900 Ext. Contam. Facility: No MHSW Facility: No					

Map Key	Number of Records	Direction/ Distance (m)	Elev/Diff (m)	Site	DB
<u>Detail(s)</u>					
Waste Class:		261			
Waste Class Desc:		PHARMACEUTICALS			
Waste Class:		312			
Waste Class Desc:		PATHOLOGICAL WASTES			
21	2 of 2	SSW/87.1	77.6 / 0.68	240 Bank Street Ottawa ON K2P 1X4	EHS
Order No:	20181010039			Nearest Intersection:	
Status:	C			Municipality:	
Report Type:	Standard Report			Client Prov/State:	ON
Report Date:	15-OCT-18			Search Radius (km):	.25
Date Received:	10-OCT-18			X:	-75.697626
Previous Site Name:				Y:	45.41644
Lot/Building Size:					
Additional Info Ordered:					
22	1 of 3	S/88.4	76.8 / -0.05	240 Bank Street Ottawa ON K2P 1X4	EHS
Order No:	20050923002			Nearest Intersection:	
Status:	C			Municipality:	
Report Type:	Basic Report			Client Prov/State:	ON
Report Date:	10/3/2005			Search Radius (km):	0.25
Date Received:	9/23/2005			X:	-75.697626
Previous Site Name:				Y:	45.416523
Lot/Building Size:					
Additional Info Ordered:					
22	2 of 3	S/88.4	76.8 / -0.05	240 Bank Street Ottawa ON K2P 1X4	EHS
Order No:	20120207002			Nearest Intersection:	
Status:	C			Municipality:	
Report Type:	Custom Report			Client Prov/State:	ON
Report Date:	2/13/2012 9:30:56 AM			Search Radius (km):	0.25
Date Received:	2/7/2012 9:28:54 AM			X:	-75.697546
Previous Site Name:				Y:	45.416509
Lot/Building Size:					
Additional Info Ordered:					
22	3 of 3	S/88.4	76.8 / -0.05	240 Bank Street Ottawa ON K2P 1X4	EHS
Order No:	20200224086			Nearest Intersection:	
Status:	C			Municipality:	
Report Type:	Standard Report			Client Prov/State:	ON
Report Date:	27-FEB-20			Search Radius (km):	.25
Date Received:	24-FEB-20			X:	-75.6976257
Previous Site Name:				Y:	45.41644
Lot/Building Size:					
Additional Info Ordered:					

Map Key	Number of Records	Direction/ Distance (m)	Elev/Diff (m)	Site	DB
23	1 of 6	<i>ESE/92.1</i>	<i>76.9 / 0.00</i>	<i>Canus Plastics Inc. 300 Lisgar St Ottawa ON K2P 0E2</i>	SCT
Established:		8/1/1949			
Plant Size (ft²):		22000			
Employment:					
--Details--					
Description:		Plastic Film and Sheet Manufacturing			
SIC/NAICS Code:		326114			
Description:		Chemical (except Agricultural) and Allied Product Wholesaler-Distributors			
SIC/NAICS Code:		418410			
Description:		Other Paper and Disposable Plastic Product Wholesaler-Distributors			
SIC/NAICS Code:		418220			
Description:		Showcase, Partition, Shelving and Locker Manufacturing			
SIC/NAICS Code:		337215			
Description:		All Other Miscellaneous Fabricated Metal Product Manufacturing			
SIC/NAICS Code:		332999			
Description:		Industrial Machinery, Equipment and Supplies Wholesaler-Distributors			
SIC/NAICS Code:		417230			
Description:		Office and Store Machinery and Equipment Wholesaler-Distributors			
SIC/NAICS Code:		417910			
Description:		Plumbing, Heating and Air-Conditioning Equipment and Supplies Wholesaler-Distributors			
SIC/NAICS Code:		416120			
Description:		Unlaminated Plastic Profile Shape Manufacturing			
SIC/NAICS Code:		326121			
Description:		Sign Manufacturing			
SIC/NAICS Code:		339950			
Description:		All Other Plastic Product Manufacturing			
SIC/NAICS Code:		326198			
Description:		Other Specialty-Line Building Supplies Wholesaler-Distributors			
SIC/NAICS Code:		416390			

23	2 of 6	<i>ESE/92.1</i>	<i>76.9 / 0.00</i>	<i>Canus Signs Plastics Ltd. 300 Lisgar St Ottawa ON K2P 0E2</i>	SCT
Established:		1955			
Plant Size (ft²):		25			
Employment:					
--Details--					
Description:		All Other Plastic Product Manufacturing			
SIC/NAICS Code:		326198			
Description:		Sign Manufacturing			
SIC/NAICS Code:		339950			
Description:		Plastic Bottle Manufacturing			
SIC/NAICS Code:		326160			

Map Key	Number of Records	Direction/ Distance (m)	Elev/Diff (m)	Site	DB
23	3 of 6	ESE/92.1	76.9 / 0.00	300 Lisgar Street Ottawa ON K2P 0E2	EHS
Order No:	20090807045			Nearest Intersection:	Lisgar Street and Bank Street (Site located east of intersection)
Status:	C			Municipality:	
Report Type:	Standard Report			Client Prov/State:	ON
Report Date:	8/18/2009			Search Radius (km):	0.25
Date Received:	8/7/2009			X:	-75.696446
Previous Site Name:				Y:	45.416825
Lot/Building Size:					
Additional Info Ordered:	Fire Insur. Maps and/or Sire Plans				
23	4 of 6	ESE/92.1	76.9 / 0.00	Soho Lisgar Inc. 300 Lisgar Street, Ottawa, Ontario, K2P 1T6, ON K2P 0E2	RSC
RSC ID:	113750			Cert Date:	10-Jun-11
RA No:				Cert Prop Use No:	No CPU
RSC Type:				Intended Prop Use:	Residential
Curr Property Use:	Industrial			Qual Person Name:	Mr. Bruce Greenberg
Ministry District:	OTTAWA			Stratified (Y/N):	
Filing Date:	23-Jun-11			Audit (Y/N):	
Date Ack:				Entire Leg Prop. (Y/N):	Yes
Date Returned:				Accuracy Estimate:	11 to 20 meters
Restoration Type:				Telephone:	416-4824822
Soil Type:				Fax:	
Criteria:				Email:	
CPU Issued Sect 1686:	No				
Asmt Roll No:	0614041 - 90102900				
Prop ID No (PIN):	04115-0309 LT				
Property Municipal Address:	300 Lisgar Street, Ottawa, Ontario, K2P 1T6,				
Mailing Address:	188 Eglinton Avenue East, Suite 800, Toronto, Ontario, M4P 2X7				
Latitude & Longitude:	45.41694440N 75.69666670W				
UTM Coordinates:	NAD83 18-445492-5029505 (converted from Latitude & Longitude)				
Consultant:					
Legal Desc:	LOT 37 AND PART OF LOT 38 SOUTH LISGAR STREET, PLAN 12281 PART 4 PLAN 4R13966, OTTAWA				
Measurement Method:	Digitized from a satellite image				
Applicable Standards:	Full Depth Site Conditions Standard, with Nonpotable Ground Water, Medium/Fine Textured Soil, for Residential/Parkland/Institutional property use				
RSC PDF:					
23	5 of 6	ESE/92.1	76.9 / 0.00	Canus Plastics Inc. 300 Lisgar St. Ottawa ON	GEN
Generator No:	ON3474706			Status:	
SIC Code:	326198			Co Admin:	
SIC Description:	All Other Plastic Product Manufacturing			Choice of Contact:	
Approval Years:	2009			Phone No Admin:	
PO Box No:				Contam. Facility:	
Country:				MHSW Facility:	
Detail(s)					
Waste Class:	221				
Waste Class Desc:	LIGHT FUELS				

Map Key	Number of Records	Direction/ Distance (m)	Elev/Diff (m)	Site	DB
23	6 of 6	ESE/92.1	76.9 / 0.00	Bassi Construction 300 lisgar st ottawa ON K2P 0E2	GEN
Generator No: ON5537998 SIC Code: 236220 SIC Description: Approval Years: 2011 PO Box No: Country:				Status: Co Admin: Choice of Contact: Phone No Admin: Contam. Facility: MHSW Facility:	
24	1 of 2	NW/95.1	77.9 / 1.00	O'Brien Publishing Inc. 176 Gloucester St Suite 400 Ottawa ON K2P 0A6	SCT
Established: 01-AUG-82 Plant Size (ft²): 5000 Employment:					
--Details--					
Description:		Periodical Publishers			
SIC/NAICS Code:		511120			
24	2 of 2	NW/95.1	77.9 / 1.00	176 Gloucester St Ottawa ON K2P0A6	EHS
Order No: 20170523032 Status: C Report Type: Standard Report Report Date: 26-MAY-17 Date Received: 23-MAY-17 Previous Site Name: Lot/Building Size: Additional Info Ordered: Fire Insur. Maps and/or Site Plans				Nearest Intersection: Municipality: Client Prov/State: ON Search Radius (km): .25 X: -75.698263 Y: 45.417922	
25	1 of 1	WNW/96.8	77.9 / 1.00	ON	WWIS
Well ID: 1503876 Construction Date: Primary Water Use: Domestic Sec. Water Use: 0 Final Well Status: Water Supply Water Type: Casing Material: Audit No: Tag: Construction Method: Elevation (m): Elevation Reliability: Depth to Bedrock: Well Depth: Overburden/Bedrock: Pump Rate: Static Water Level: Flowing (Y/N): Flow Rate: Clear/Cloudy:				Data Entry Status: Data Src: 1 Date Received: 3/20/1948 Selected Flag: TRUE Abandonment Rec: Contractor: 3566 Form Version: 1 Owner: Street Name: County: OTTAWA Municipality: OTTAWA CITY Site Info: Lot: Concession: Concession Name: Easting NAD83: Northing NAD83: Zone: UTM Reliability:	
PDF URL (Map):		https://d2khazk8e83rdv.cloudfront.net/moe_mapping/downloads/2Water/Wells_pdfs/150\1503876.pdf			

Map Key	Number of Records	Direction/ Distance (m)	Elev/Diff (m)	Site	DB
---------	-------------------	----------------------------	------------------	------	----

Additional Detail(s) (Map)

Well Completed Date: 1948/02/12
Year Completed: 1948
Depth (m): 22.86
Latitude: 45.4175315702752
Longitude: -75.6987318200623
Path: 150\1503876.pdf

Bore Hole Information

Bore Hole ID:	10025919	Elevation:	
DP2BR:		Elevrc:	
Spatial Status:		Zone:	18
Code OB:		East83:	445330.70
Code OB Desc:		North83:	5029572.00
Open Hole:		Org CS:	
Cluster Kind:		UTMRC:	9
Date Completed:	12-Feb-1948 00:00:00	UTMRC Desc:	unknown UTM
Remarks:		Location Method:	p9
Elevrc Desc:			
Location Source Date:			
Improvement Location Source:			
Improvement Location Method:			
Source Revision Comment:			
Supplier Comment:			

Overburden and Bedrock

Materials Interval

Formation ID: 930997780
Layer: 1
Color:
General Color:
Mat1: 06
Most Common Material: SILT
Mat2:
Mat2 Desc:
Mat3:
Mat3 Desc:
Formation Top Depth: 0.0
Formation End Depth: 28.0
Formation End Depth UOM: ft

Overburden and Bedrock

Materials Interval

Formation ID: 930997781
Layer: 2
Color:
General Color:
Mat1: 17
Most Common Material: SHALE
Mat2:
Mat2 Desc:
Mat3:
Mat3 Desc:
Formation Top Depth: 28.0
Formation End Depth: 75.0
Formation End Depth UOM: ft

Method of Construction & Well

<i>Map Key</i>	<i>Number of Records</i>	<i>Direction/ Distance (m)</i>	<i>Elev/Diff (m)</i>	<i>Site</i>	<i>DB</i>
<u>Use</u>					
<i>Method Construction ID:</i>		961503876			
<i>Method Construction Code:</i>		1			
<i>Method Construction:</i>		Cable Tool			
<i>Other Method Construction:</i>					
<u>Pipe Information</u>					
<i>Pipe ID:</i>		10574489			
<i>Casing No:</i>		1			
<i>Comment:</i>					
<i>Alt Name:</i>					
<u>Construction Record - Casing</u>					
<i>Casing ID:</i>		930044586			
<i>Layer:</i>		2			
<i>Material:</i>		4			
<i>Open Hole or Material:</i>		OPEN HOLE			
<i>Depth From:</i>					
<i>Depth To:</i>		75.0			
<i>Casing Diameter:</i>		4.0			
<i>Casing Diameter UOM:</i>		inch			
<i>Casing Depth UOM:</i>		ft			
<u>Construction Record - Casing</u>					
<i>Casing ID:</i>		930044585			
<i>Layer:</i>		1			
<i>Material:</i>		1			
<i>Open Hole or Material:</i>		STEEL			
<i>Depth From:</i>					
<i>Depth To:</i>		30.0			
<i>Casing Diameter:</i>		4.0			
<i>Casing Diameter UOM:</i>		inch			
<i>Casing Depth UOM:</i>		ft			
<u>Results of Well Yield Testing</u>					
<i>Pump Test ID:</i>		991503876			
<i>Pump Set At:</i>					
<i>Static Level:</i>		8.0			
<i>Final Level After Pumping:</i>		12.0			
<i>Recommended Pump Depth:</i>					
<i>Pumping Rate:</i>		10.0			
<i>Flowing Rate:</i>					
<i>Recommended Pump Rate:</i>		10.0			
<i>Levels UOM:</i>		ft			
<i>Rate UOM:</i>		GPM			
<i>Water State After Test Code:</i>		1			
<i>Water State After Test:</i>		CLEAR			
<i>Pumping Test Method:</i>		1			
<i>Pumping Duration HR:</i>		0			
<i>Pumping Duration MIN:</i>		30			
<i>Flowing:</i>		No			
<u>Water Details</u>					
<i>Water ID:</i>		933456890			
<i>Layer:</i>		1			
<i>Kind Code:</i>		1			

Map Key	Number of Records	Direction/ Distance (m)	Elev/Diff (m)	Site	DB
Kind:		FRESH			
Water Found Depth:					
Water Found Depth UOM:		ft			

26 1 of 1 **WNW/96.9** **77.9 / 1.00** **ON** **BORE**

Borehole ID:	613321	Inclin FLG:	No
OGF ID:	215514620	SP Status:	Initial Entry
Status:		Surv Elev:	No
Type:	Borehole	Piezometer:	No
Use:		Primary Name:	
Completion Date:	FEB-1948	Municipality:	
Static Water Level:	11.0	Lot:	
Primary Water Use:		Township:	
Sec. Water Use:		Latitude DD:	45.417533
Total Depth m:	22.9	Longitude DD:	-75.698732
Depth Ref:	Ground Surface	UTM Zone:	18
Depth Elev:		Easting:	445331
Drill Method:		Northing:	5029572
Orig Ground Elev m:	67.1	Location Accuracy:	
Elev Reliabil Note:		Accuracy:	Not Applicable
DEM Ground Elev m:	72.5		
Concession:			
Location D:			
Survey D:			
Comments:			

Borehole Geology Stratum

Geology Stratum ID:	218394641	Mat Consistency:	
Top Depth:	0	Material Moisture:	
Bottom Depth:	8.5	Material Texture:	
Material Color:		Non Geo Mat Type:	
Material 1:	Silt	Geologic Formation:	
Material 2:		Geologic Group:	
Material 3:		Geologic Period:	
Material 4:		Depositional Gen:	
Gsc Material Description:			
Stratum Description:	SILT.		
Geology Stratum ID:	218394642	Mat Consistency:	Loose
Top Depth:	8.5	Material Moisture:	
Bottom Depth:	22.9	Material Texture:	
Material Color:	Grey	Non Geo Mat Type:	
Material 1:	Shale	Geologic Formation:	
Material 2:		Geologic Group:	
Material 3:		Geologic Period:	
Material 4:		Depositional Gen:	
Gsc Material Description:			
Stratum Description:	SHALE. 0075ED. BEDROCK. BEDROCK. STIFF. CLAY. GREY,STIFF. SAND. LOOSE, WATER **Note: Many records provided by the department have a truncated [Stratum Description] field.		

Source

Source Type:	Data Survey	Source Appl:	Spatial/Tabular
Source Orig:	Geological Survey of Canada	Source Ident:	1
Source Date:	1956-1972	Scale or Res:	Varies
Confidence:		Horizontal:	NAD27
Observatio:		Verticalda:	Mean Average Sea Level
Source Name:	Urban Geology Automated Information System (UGAIS)		
Source Details:	File: OTTAWA2.txt RecordID: 05829 NTS_Sheet:		
Confiden 1:			

Map Key	Number of Records	Direction/ Distance (m)	Elev/Diff (m)	Site	DB
---------	-------------------	----------------------------	------------------	------	----

Source List

Source Identifier: 1
Source Type: Data Survey
Source Date: 1956-1972
Scale or Resolution: Varies
Source Name: Urban Geology Automated Information System (UGAIS)
Source Originators: Geological Survey of Canada
Horizontal Datum: NAD27
Vertical Datum: Mean Average Sea Level
Projection Name: Universal Transverse Mercator

[27](#) 1 of 1 **ENE/98.2** **76.9 / 0.00** **Nepean Street
Ottawa ON K2P 0B6** **EHS**

Order No: 20191216143
Status: C
Report Type: Custom Report
Report Date: 22-JAN-20
Date Received: 16-DEC-19
Previous Site Name:
Lot/Building Size:
Additional Info Ordered:
Nearest Intersection:
Municipality:
Client Prov/State: ON
Search Radius (km): .25
X: -75.69650595
Y: 45.4177047

[28](#) 1 of 7 **WNW/99.0** **77.9 / 1.00** **OTTAWA MAGAZINE INC.
192 BANK STREET
OTTAWA ON K2P 1W8** **GEN**

Generator No: ON0897800
SIC Code: 2839
SIC Description: OTHER PUBLISHING IND.
Approval Years: 86,87,88,89,90
PO Box No:
Country:
Status:
Co Admin:
Choice of Contact:
Phone No Admin:
Contam. Facility:
MHSW Facility:

Detail(s)

Waste Class: 123
Waste Class Desc: ALKALINE PHOSPHATES

[28](#) 2 of 7 **WNW/99.0** **77.9 / 1.00** **OTTAWA MAGAZINE INC.
192 BANK STREET
OTTAWA ON K2P 1W8** **GEN**

Generator No: ON0897800
SIC Code: 2839
SIC Description: OTHER PUBLISHING IND
Approval Years: 92,93,97,98
PO Box No:
Country:
Status:
Co Admin:
Choice of Contact:
Phone No Admin:
Contam. Facility:
MHSW Facility:

Detail(s)

Waste Class: 123
Waste Class Desc: ALKALINE PHOSPHATES

[28](#) 3 of 7 **WNW/99.0** **77.9 / 1.00** **OTTAWA MAGAZINE INC. 29-278
192 BANK STREET
OTTAWA ON K2P 1W8** **GEN**

Generator No: ON0897800 **Status:**

Map Key	Number of Records	Direction/ Distance (m)	Elev/Diff (m)	Site	DB
SIC Code: 2839 SIC Description: OTHER PUBLISHING IND Approval Years: 94,95,96 PO Box No: Country:				Co Admin: Choice of Contact: Phone No Admin: Contam. Facility: MHSW Facility:	
Detail(s)					
Waste Class: 123 Waste Class Desc: ALKALINE PHOSPHATES					
28	4 of 7	WNW/99.0	77.9 / 1.00	OTTAWA MAGAZINE INCORPORATED 192 BANK STREET OTTAWA ON K2P 1W8	GEN
Generator No: ON0897800 SIC Code: 2839 SIC Description: OTHER PUBLISHING IND. Approval Years: 99,00,01 PO Box No: Country:				Status: Co Admin: Choice of Contact: Phone No Admin: Contam. Facility: MHSW Facility:	
Detail(s)					
Waste Class: 123 Waste Class Desc: ALKALINE PHOSPHATES					
28	5 of 7	WNW/99.0	77.9 / 1.00	OTTAWA(SEE&USE ON0897800 OTTAWA) 192 BANK STREET OTTAWA ON K2P 1W8	GEN
Generator No: ON0923900 SIC Code: 2839 SIC Description: OTHER PUBLISHING IND. Approval Years: 86,87,88,89,90 PO Box No: Country:				Status: Co Admin: Choice of Contact: Phone No Admin: Contam. Facility: MHSW Facility:	
Detail(s)					
Waste Class: 123 Waste Class Desc: ALKALINE PHOSPHATES					
28	6 of 7	WNW/99.0	77.9 / 1.00	OTTAWA(SEE&USE ON0897800 OTTAWA) 29- 290 192 BANK STREET OTTAWA ON K2P 1W8	GEN
Generator No: ON0923900 SIC Code: 2839 SIC Description: OTHER PUBLISHING IND Approval Years: 92,93,94,95,96,97,98 PO Box No: Country:				Status: Co Admin: Choice of Contact: Phone No Admin: Contam. Facility: MHSW Facility:	
Detail(s)					
Waste Class: 123 Waste Class Desc: ALKALINE PHOSPHATES					
28	7 of 7	WNW/99.0	77.9 / 1.00	Cdn Council Tobacco Control 192 Bank St Ottawa ON K2P 1W8	SC7
Established: 01-DEC-74					

Map Key	Number of Records	Direction/ Distance (m)	Elev/Diff (m)	Site	DB
Plant Size (ft²):		5000			
Employment:					
--Details--					
Description:		Other Membership Organizations			
SIC/NAICS Code:		813990			
Description:		Social Advocacy Organizations			
SIC/NAICS Code:		813310			
29	1 of 3	ENE/99.6	76.9 / 0.00	KOFFMAN SIGNS 146 NEPEAN ST OTTAWA ON K2P 0B6	SCT
Established:		1956			
Plant Size (ft²):		0			
Employment:		8			
--Details--					
Description:		Sign Manufacturing			
SIC/NAICS Code:		339950			
29	2 of 3	ENE/99.6	76.9 / 0.00	Koffman Signs Ltd. 146 Nepean St Ottawa ON K2P 0B6	SCT
Established:		1956			
Plant Size (ft²):		2000			
Employment:					
--Details--					
Description:		Sign Manufacturing			
SIC/NAICS Code:		339950			
29	3 of 3	ENE/99.6	76.9 / 0.00	Marilena Guerra 146 Nepean Street Ottawa ON	GEN
Generator No:		ON7033731		Status:	
SIC Code:		561210		Co Admin:	
SIC Description:		FACILITIES SUPPORT SERVICES		Choice of Contact:	
Approval Years:		2013		Phone No Admin:	
PO Box No:				Contam. Facility:	
Country:				MHSW Facility:	
Detail(s)					
Waste Class:		145			
Waste Class Desc:		PAINT/PIGMENT/COATING RESIDUES			
30	1 of 1	W/104.8	77.9 / 1.00	215 Nepean St Ottawa ON K2P2K5	EHS
Order No:		20150731085		Nearest Intersection:	
Status:		C		Municipality:	
Report Type:		Standard Report		Client Prov/State:	ON

Map Key	Number of Records	Direction/ Distance (m)	Elev/Diff (m)	Site	DB
Report Date: 10-AUG-15 Search Radius (km): .25 Date Received: 31-JUL-15 X: -75.698906 Previous Site Name: Y: 45.417178 Lot/Building Size: Additional Info Ordered:					
31	1 of 1	E/106.9	76.7 / -0.21	287 Lisgar Street Ottawa ON	EHS
Order No: 20150506131 Nearest Intersection: Status: C Municipality: Report Type: Standard Report Client Prov/State: ON Report Date: 13-MAY-15 Search Radius (km): .25 Date Received: 06-MAY-15 X: -75.696248 Previous Site Name: Y: 45.41748 Lot/Building Size: Additional Info Ordered: City Directory					
32	1 of 7	E/106.9	76.7 / -0.21	Claridge Homes Corporation 287 Lisgar Ottawa ON	GEN
Generator No: ON8802785 Status: SIC Code: 236110 Co Admin: SIC Description: Choice of Contact: Approval Years: 2011 Phone No Admin: PO Box No: Contam. Facility: Country: MHSW Facility:					
32	2 of 7	E/106.9	76.7 / -0.21	CLARIDGE HOMES (CENTRETOWN) INC. 287 LISGAR STREET OTTAWA ON	GEN
Generator No: ON5102371 Status: SIC Code: 531310 Co Admin: SIC Description: Real Estate Property Managers Choice of Contact: Approval Years: 2012 Phone No Admin: PO Box No: Contam. Facility: Country: MHSW Facility:					
32	3 of 7	E/106.9	76.7 / -0.21	Claridge Homes (287 Lisgar) Inc. 287 Lisgar Street City of Ottawa, Ontario CITY OF OTTAWA ON	PTTW
EBR Registry No: 012-4615 Decision Posted: Ministry Ref No: 3167-9YDHTN Exception Posted: Notice Type: Instrument\Decision Section: Notice Stage: Act 1: Notice Date: November\18,\2015 Act 2: Proposal Date: July\14,\2015 Site Location Map: Year: 2015 Instrument Type: (OWRA\ss.\s34)\s-\sPermit\sto\sTake\sWater Off Instrument Name: Posted By: Company Name: Claridge\sHomes\s(287\sLisgar)\sInc. Site Address: Location Other: Proponent Name: Proponent Address: 210\sGladstone\sAvenue\s,\sSuite\s2001,\sOttawa\sOntario,\sCanada\sK2P\s0Y6 Comment Period:					

Map Key	Number of Records	Direction/ Distance (m)	Elev/Diff (m)	Site	DB
URL:					
Site Location Details:					
287 Lisgar Street City of Ottawa, Ontario CITY OF OTTAWA					
32	4 of 7	E/106.9	76.7 / -0.21	Claridge Homes Limited Partnership 287 Lisgar Street Ottawa ON K2P 0E1	GEN
Generator No:	ON6723433			Status:	
SIC Code:	531310			Co Admin:	
SIC Description:	REAL ESTATE PROPERTY MANAGERS			Choice of Contact:	CO_OFFICIAL
Approval Years:	2015			Phone No Admin:	
PO Box No:				Contam. Facility:	No
Country:	Canada			MHSW Facility:	No
Detail(s)					
Waste Class:	241				
Waste Class Desc:	HALOGENATED SOLVENTS				
32	5 of 7	E/106.9	76.7 / -0.21	Claridge Homes 287 Lisgar Street Ottawa ON K2P 0E1	GEN
Generator No:	ON5558599			Status:	Registered
SIC Code:				Co Admin:	
SIC Description:				Choice of Contact:	
Approval Years:	As of Dec 2017			Phone No Admin:	
PO Box No:				Contam. Facility:	
Country:	Canada			MHSW Facility:	
Detail(s)					
Waste Class:	221 L				
Waste Class Desc:	Light fuels				
32	6 of 7	E/106.9	76.7 / -0.21	CLARIDGE HOMES (287 LISGAR) INC. 287 LISGAR STREET, OTTAWA, ON K2P 0E1 Ottawa ON	RSC
RSC ID:	225922			Cert Date:	
RA No:	RA1491-15c			Cert Prop Use No:	
RSC Type:	Phase 1 and 2 RSC with RA			Intended Prop Use:	Residential
Curr Property Use:	Commercial			Qual Person Name:	PAUL HURST
Ministry District:	Ottawa District Office			Stratified (Y/N):	
Filing Date:	2019/07/17			Audit (Y/N):	
Date Ack:				Entire Leg Prop. (Y/N):	
Date Returned:				Accuracy Estimate:	
Restoration Type:				Telephone:	
Soil Type:				Fax:	
Criteria:				Email:	
CPU Issued Sect 1686:					
Asmt Roll No:	061404180121700				
Prop ID No (PIN):	04115-0250 (LT)				
Property Municipal Address:	287 LISGAR STREET, OTTAWA, ON K2P 0E1				
Mailing Address:					
Latitude & Longitude:					

Map Key	Number of Records	Direction/ Distance (m)	Elev/Diff (m)	Site	DB
---------	-------------------	----------------------------	------------------	------	----

UTM Coordinates:

Consultant:

Legal Desc:

Measurement Method:

Applicable Standards:

RSC PDF:

<https://www.lrcsde.lrc.gov.on.ca/BFISWebPublic/pub/viewDocument.action?attachmentId=116021&fileName=BROWNFIELDS-E.pdf>

Document(s) Detail

Document Heading:

Supporting Documents

Document Name:

RSC Letter - revised July 3 2019.pdf

Document Type:

Lawyer's letter consisting of a legal description of the property

Document Link:

<https://www.lrcsde.lrc.gov.on.ca/BFISWebPublic/pub/viewDocument.action?attachmentId=116022&fileName=RSC+Letter+-+revised+July+3+2019.pdf>

Document Heading:

Supporting Documents

Document Name:

CSM For RSC.pdf

Document Type:

Phase 2 Conceptual Site Model

Document Link:

<https://www.lrcsde.lrc.gov.on.ca/BFISWebPublic/pub/viewDocument.action?attachmentId=116020&fileName=CSM+For+RSC.pdf>

Document Heading:

Supporting Documents

Document Name:

PSS RA1491-15c.xls

Document Type:

Property Specific Standards

Document Link:

<https://www.lrcsde.lrc.gov.on.ca/BFISWebPublic/pub/viewDocument.action?attachmentId=116015&fileName=PSS+RA1491-15c.xls>

Document Heading:

Supporting Documents

Document Name:

Current_and_Past_Use_Table_1529796_rev.pdf

Document Type:

Table of Current and Past Property Use

Document Link:

https://www.lrcsde.lrc.gov.on.ca/BFISWebPublic/pub/viewDocument.action?attachmentId=116025&fileName=Current_and_Past_Use_Table_1529796_rev.pdf

Document Heading:

Supporting Documents

Document Name:

APEC_Table_Template_with_disclaimer_1529796.pdf

Document Type:

Area(s) of Potential Environmental Concern

Document Link:

https://www.lrcsde.lrc.gov.on.ca/BFISWebPublic/pub/viewDocument.action?attachmentId=116023&fileName=APEC_Table_Template_with_disclaimer_1529796.pdf

Document Heading:

Supporting Documents

Document Name:

Certificate of Status - July 17 2019.pdf

Document Type:

Certificate of Status

Document Link:

<https://www.lrcsde.lrc.gov.on.ca/BFISWebPublic/pub/viewDocument.action?attachmentId=116014&fileName=Certificate+of+Status+-+July+17+2019.pdf>

Document Heading:

Supporting Documents

Document Name:

Survey.pdf

Document Type:

A Current plan of Survey

Document Link:

<https://www.lrcsde.lrc.gov.on.ca/BFISWebPublic/pub/viewDocument.action?attachmentId=116082&fileName=Survey.pdf>

Document Heading:

Supporting Documents

Document Name:

Transfer and register - OC1842883.pdf

Document Type:

Copy of any deed(s), transfer(s) or other document(s)

Document Link:

<https://www.lrcsde.lrc.gov.on.ca/BFISWebPublic/pub/viewDocument.action?attachmentId=116024&fileName=Transfer+and+register+-+OC1842883.pdf>

[32](#)

7 of 7

E/106.9

76.7 / -0.21

**Claridge Homes (Carson) Inc.
287 Lisgar Avenue
Ottawa ON K2P 1K8**

SPL

Ref No:

5656-BLBMXB

Site No:

NA

Incident Dt:

2020/01/30

Discharger Report:

Material Group:

Health/Env Conseq:

2 - Minor Environment

Map Key	Number of Records	Direction/ Distance (m)	Elev/Diff (m)	Site	DB
Year:				Client Type:	Corporation
Incident Cause:				Sector Type:	Miscellaneous Industrial
Incident Event:	Overflow/Surcharge			Agency Involved:	
Contaminant Code:	13			Nearest Watercourse:	
Contaminant Name:	DIESEL FUEL			Site Address:	287 Lisgar Avenue
Contaminant Limit 1:				Site District Office:	Ottawa
Contam Limit Freq 1:	n/a			Site Postal Code:	K2P 1K8
Contaminant UN No 1:	1202			Site Region:	Eastern
Environment Impact:				Site Municipality:	Ottawa
Nature of Impact:				Site Lot:	
Receiving Medium:				Site Conc:	
Receiving Env:	Land			Northing:	
MOE Response:	No			Easting:	
Dt MOE Arvl on Scn:				Site Geo Ref Accu:	
MOE Reported Dt:	2020/01/30			Site Map Datum:	
Dt Document Closed:	2020/07/17			SAC Action Class:	TSSA - Fuel Safety Branch - Hydrocarbon Fuel Release/Spill
Incident Reason:	Operator/Human Error			Source Type:	Tank - Above Ground
Site Name:	Condo high rise<UNOFFICIAL>				
Site County/District:					
Site Geo Ref Meth:					
Incident Summary:	TSSA FSB: 3L diesel fuel to concrete during re-fill				
Contaminant Qty:	3 L				

33	1 of 1	E/108.1	76.9 / 0.04	355 COOPER ST OTTAWA ON	WWIS
Well ID:	7305580			Data Entry Status:	
Construction Date:				Data Src:	
Primary Water Use:	Test Hole			Date Received:	2/13/2018
Sec. Water Use:	Monitoring			Selected Flag:	TRUE
Final Well Status:	Observation Wells			Abandonment Rec:	
Water Type:				Contractor:	7241
Casing Material:				Form Version:	7
Audit No:	Z212307			Owner:	
Tag:	A182697			Street Name:	355 COOPER ST
Construction Method:				County:	OTTAWA
Elevation (m):				Municipality:	OTTAWA CITY
Elevation Reliability:				Site Info:	
Depth to Bedrock:				Lot:	
Well Depth:				Concession:	
Overburden/Bedrock:				Concession Name:	
Pump Rate:				Easting NAD83:	
Static Water Level:				Northing NAD83:	
Flowing (Y/N):				Zone:	
Flow Rate:				UTM Reliability:	
Clear/Cloudy:					
PDF URL (Map):					
Additional Detail(s) (Map)					
Well Completed Date:	2018/01/09				
Year Completed:	2018				
Depth (m):	7.62				
Latitude:	45.4169977753238				
Longitude:	-75.6962291165246				
Path:					
Bore Hole Information					
Bore Hole ID:	1006985634			Elevation:	

Map Key	Number of Records	Direction/ Distance (m)	Elev/Diff (m)	Site	DB
DP2BR:				Elevrc:	
Spatial Status:				Zone:	18
Code OB:				East83:	445526.00
Code OB Desc:				North83:	5029511.00
Open Hole:				Org CS:	UTM83
Cluster Kind:				UTMRC:	4
Date Completed:	09-Jan-2018 00:00:00			UTMRC Desc:	margin of error : 30 m - 100 m
Remarks:				Location Method:	wwr
Elevrc Desc:					
Location Source Date:					
Improvement Location Source:					
Improvement Location Method:					
Source Revision Comment:					
Supplier Comment:					

Overburden and Bedrock

Materials Interval

Formation ID: 1007145607
Layer: 2
Color: 6
General Color: BROWN
Mat1: 05
Most Common Material: CLAY
Mat2: 06
Mat2 Desc: SILT
Mat3: 85
Mat3 Desc: SOFT
Formation Top Depth: 0.6100000143051147
Formation End Depth: 4.570000171661377
Formation End Depth UOM: m

Overburden and Bedrock

Materials Interval

Formation ID: 1007145606
Layer: 1
Color: 6
General Color: BROWN
Mat1: 11
Most Common Material: GRAVEL
Mat2:
Mat2 Desc:
Mat3: 77
Mat3 Desc: LOOSE
Formation Top Depth: 0.0
Formation End Depth: 0.6100000143051147
Formation End Depth UOM: m

Overburden and Bedrock

Materials Interval

Formation ID: 1007145608
Layer: 3
Color: 2
General Color: GREY
Mat1: 05
Most Common Material: CLAY
Mat2:
Mat2 Desc:
Mat3: 85
Mat3 Desc: SOFT
Formation Top Depth: 4.570000171661377

Map Key	Number of Records	Direction/ Distance (m)	Elev/Diff (m)	Site	DB
Formation End Depth:		7.619999885559082			
Formation End Depth UOM:		m			
<u>Annular Space/Abandonment Sealing Record</u>					
Plug ID:		1007145617			
Layer:		2			
Plug From:		0.3100000023841858			
Plug To:		3.9600000381469727			
Plug Depth UOM:		m			
<u>Annular Space/Abandonment Sealing Record</u>					
Plug ID:		1007145618			
Layer:		3			
Plug From:		3.9600000381469727			
Plug To:		7.619999885559082			
Plug Depth UOM:		m			
<u>Annular Space/Abandonment Sealing Record</u>					
Plug ID:		1007145616			
Layer:		1			
Plug From:		0.0			
Plug To:		0.3100000023841858			
Plug Depth UOM:		m			
<u>Method of Construction & Well Use</u>					
Method Construction ID:		1007145615			
Method Construction Code:		D			
Method Construction:		Direct Push			
Other Method Construction:					
<u>Pipe Information</u>					
Pipe ID:		1007145605			
Casing No:		0			
Comment:					
Alt Name:					
<u>Construction Record - Casing</u>					
Casing ID:		1007145611			
Layer:		1			
Material:		5			
Open Hole or Material:		PLASTIC			
Depth From:		0.0			
Depth To:		4.570000171661377			
Casing Diameter:		4.03000020980835			
Casing Diameter UOM:		cm			
Casing Depth UOM:		m			
<u>Construction Record - Screen</u>					
Screen ID:		1007145612			

Map Key	Number of Records	Direction/ Distance (m)	Elev/Diff (m)	Site	DB
<hr/>					
Layer:		1			
Slot:		10			
Screen Top Depth:		4.570000171661377			
Screen End Depth:		7.6199998855559082			
Screen Material:		5			
Screen Depth UOM:		m			
Screen Diameter UOM:		cm			
Screen Diameter:		4.840000152587891			
<u>Water Details</u>					
Water ID:		1007145610			
Layer:					
Kind Code:					
Kind:					
Water Found Depth:					
Water Found Depth UOM:		m			
<u>Hole Diameter</u>					
Hole ID:		1007145609			
Diameter:		8.25			
Depth From:		0.0			
Depth To:		7.6199998855559082			
Hole Depth UOM:		m			
Hole Diameter UOM:		cm			
<hr/>					
<u>34</u>	1 of 1	N/111.1	76.8 / -0.03	Regional Group 152 Gloucester St Ottawa ON K2P 0A6	GEN
Generator No:	ON5614596			Status:	Registered
SIC Code:				Co Admin:	
SIC Description:				Choice of Contact:	
Approval Years:	As of Dec 2017			Phone No Admin:	
PO Box No:				Contam. Facility:	
Country:	Canada			MHSW Facility:	
<u>Detail(s)</u>					
Waste Class:	221 L				
Waste Class Desc:	Light fuels				
<hr/>					
<u>35</u>	1 of 1	ENE/113.5	76.6 / -0.28	ENBRIDGE GAS INC 142 NEPEAN ST., OTTAWA, ON, K2P 2N2, CA ON	PINC
Incident Id:				Pipe Material:	
Incident No:	2859636			Fuel Category:	
Incident Reported Dt:	6/3/2020			Health Impact:	
Type:	FS-Pipeline Incident			Environment Impact:	
Status Code:				Property Damage:	
Tank Status:	Pipeline Damage Reason Est			Service Interrupt:	
Task No:				Enforce Policy:	
Spills Action Centre:				Public Relation:	
Fuel Type:				Pipeline System:	
Fuel Occurrence Tp:				PSIG:	
Date of Occurrence:				Attribute Category:	
Occurrence Start Dt:				Regulator Location:	
Depth:				Method Details:	
Customer Acct Name:	ENBRIDGE GAS INC				
Incident Address:	142 NEPEAN ST., OTTAWA, ON, K2P 2N2, CA				

Map Key	Number of Records	Direction/ Distance (m)	Elev/Diff (m)	Site	DB
Operation Type: Pipeline Type: Regulator Type: Summary: Reported By: Affiliation: Occurrence Desc: Damage Reason: Notes:					
36	1 of 1	SW/113.5	77.9 / 1.00	Youth Services Bureau of Ottawa 433 COOPER ST/366 LISGAR STREET, OTTAWA, ON	RSC
RSC ID:	2091			Cert Date:	19-Jul-05
RA No:				Cert Prop Use No:	No CPU
RSC Type:				Intended Prop Use:	Residential
Curr Property Use:	Commercial			Qual Person Name:	Wes Richardson
Ministry District:	OTTAWA			Stratified (Y/N):	
Filing Date:	14-Nov-05			Audit (Y/N):	
Date Ack:				Entire Leg Prop. (Y/N):	Yes
Date Returned:				Accuracy Estimate:	11 to 20 meters
Restoration Type:				Telephone:	613-7290577
Soil Type:				Fax:	613-7291918
Criteria:				Email:	
CPU Issued Sect	No				
1686:					
Asmt Roll No:		0614.041.901.08700.0000			
Prop ID No (PIN):		04114-0253 LT			
Property Municipal Address:		433 COOPER ST/366 LISGAR STREET, OTTAWA,			
Mailing Address:		1338 WELLINGTON ST, OTTAWA, ON, K1Y 3B7			
Latitude & Longitude:		45.41643500N 75.69847160W (converted from UTM)			
UTM Coordinates:		NAD83 18-445350-5029450			
Consultant:					
Legal Desc:		PT LT 31, PL12281, S/S LISGAR ST; PT LT 31, PL 12281, N/S COOPER ST, ALL AS IN N379810; OTTAWA/NEPEAN			
Measurement Method:		Interpolation from a map			
Applicable Standards:		Full Depth Site Conditions Standard, with Nonpotable Ground Water, Medium/Fine Textured Soil, for Residential/Parkland/Institutional property use			
RSC PDF:					
37	1 of 1	E/116.1	76.9 / 0.04	355 COOPER ST OTTAWA ON	WWIS
Well ID:	7305582			Data Entry Status:	
Construction Date:				Data Src:	
Primary Water Use:	Test Hole			Date Received:	2/13/2018
Sec. Water Use:	Monitoring			Selected Flag:	TRUE
Final Well Status:	Observation Wells			Abandonment Rec:	
Water Type:				Contractor:	7241
Casing Material:				Form Version:	7
Audit No:	Z212306			Owner:	
Tag:	A182722			Street Name:	355 COOPER ST
Construction Method:				County:	OTTAWA
Elevation (m):				Municipality:	OTTAWA CITY
Elevation Reliability:				Site Info:	
Depth to Bedrock:				Lot:	
Well Depth:				Concession:	
Overburden/Bedrock:				Concession Name:	
Pump Rate:				Easting NAD83:	
Static Water Level:				Northing NAD83:	
Flowing (Y/N):				Zone:	
Flow Rate:				UTM Reliability:	

Map Key	Number of Records	Direction/ Distance (m)	Elev/Diff (m)	Site	DB
---------	-------------------	----------------------------	------------------	------	----

Clear/Cloudy:

PDF URL (Map):

Additional Detail(s) (Map)

Well Completed Date: 2018/01/09
 Year Completed: 2018
 Depth (m): 3.96
 Latitude: 45.4169893978879
 Longitude: -75.6961267659723
 Path:

Bore Hole Information

Bore Hole ID:	1006985640	Elevation:	
DP2BR:		Elevrc:	
Spatial Status:		Zone:	18
Code OB:		East83:	445534.00
Code OB Desc:		North83:	5029510.00
Open Hole:		Org CS:	UTM83
Cluster Kind:		UTMRC:	4
Date Completed:	09-Jan-2018 00:00:00	UTMRC Desc:	margin of error : 30 m - 100 m
Remarks:		Location Method:	wwr
Elevrc Desc:			
Location Source Date:			
Improvement Location Source:			
Improvement Location Method:			
Source Revision Comment:			
Supplier Comment:			

**Overburden and Bedrock
Materials Interval**

Formation ID: 1007145634
 Layer: 1
 Color: 2
 General Color: GREY
 Mat1: 11
 Most Common Material: GRAVEL
 Mat2:
 Mat2 Desc:
 Mat3: 77
 Mat3 Desc: LOOSE
 Formation Top Depth: 0.0
 Formation End Depth: 0.3100000023841858
 Formation End Depth UOM: m

**Overburden and Bedrock
Materials Interval**

Formation ID: 1007145635
 Layer: 2
 Color: 6
 General Color: BROWN
 Mat1: 05
 Most Common Material: CLAY
 Mat2: 06
 Mat2 Desc: SILT
 Mat3: 85
 Mat3 Desc: SOFT
 Formation Top Depth: 0.3100000023841858

Map Key	Number of Records	Direction/ Distance (m)	Elev/Diff (m)	Site	DB
Formation End Depth:		1.8300000429153442			
Formation End Depth UOM:		m			
<u>Overburden and Bedrock Materials Interval</u>					
Formation ID:		1007145636			
Layer:		3			
Color:		2			
General Color:		GREY			
Mat1:		05			
Most Common Material:		CLAY			
Mat2:					
Mat2 Desc:					
Mat3:		85			
Mat3 Desc:		SOFT			
Formation Top Depth:		1.8300000429153442			
Formation End Depth:		3.9600000381469727			
Formation End Depth UOM:		m			
<u>Annular Space/Abandonment Sealing Record</u>					
Plug ID:		1007145644			
Layer:		1			
Plug From:		0.0			
Plug To:		0.3100000023841858			
Plug Depth UOM:		m			
<u>Annular Space/Abandonment Sealing Record</u>					
Plug ID:		1007145645			
Layer:		2			
Plug From:		0.3100000023841858			
Plug To:		0.9100000262260437			
Plug Depth UOM:		m			
<u>Annular Space/Abandonment Sealing Record</u>					
Plug ID:		1007145646			
Layer:		3			
Plug From:		0.9100000262260437			
Plug To:		3.9600000381469727			
Plug Depth UOM:		m			
<u>Method of Construction & Well Use</u>					
Method Construction ID:		1007145643			
Method Construction Code:		D			
Method Construction:		Direct Push			
Other Method Construction:					
<u>Pipe Information</u>					
Pipe ID:		1007145633			
Casing No:		0			
Comment:					
Alt Name:					

Map Key	Number of Records	Direction/ Distance (m)	Elev/Diff (m)	Site	DB
---------	-------------------	----------------------------	------------------	------	----

Construction Record - Casing

Casing ID: 1007145639
Layer: 1
Material: 5
Open Hole or Material: PLASTIC
Depth From: 0.0
Depth To: 0.9100000262260437
Casing Diameter: 3.450000047683716
Casing Diameter UOM: cm
Casing Depth UOM: m

Construction Record - Screen

Screen ID: 1007145640
Layer: 1
Slot: 10
Screen Top Depth: 0.9100000262260437
Screen End Depth: 3.9600000381469727
Screen Material: 5
Screen Depth UOM: m
Screen Diameter UOM: cm
Screen Diameter: 4.210000038146973

Water Details

Water ID: 1007145638
Layer:
Kind Code:
Kind:
Water Found Depth:
Water Found Depth UOM: m

Hole Diameter

Hole ID: 1007145637
Diameter: 5.679999828338623
Depth From: 0.0
Depth To: 3.9600000381469727
Hole Depth UOM: m
Hole Diameter UOM: cm

38 1 of 2 **E/116.4** **75.9 / -0.93** **City of Ottawa** **ECA**
Ottawa ON K2G 6J8

Approval No:	9955-6EPKBN	MOE District:	Ottawa
Approval Date:	2005-07-28	City:	
Status:	Approved	Longitude:	-75.6961
Record Type:	ECA	Latitude:	45.4174
Link Source:	IDS	Geometry X:	
SWP Area Name:	Rideau Valley	Geometry Y:	
Approval Type:	ECA-Municipal Drinking Water Systems		
Project Type:	Municipal Drinking Water Systems		
Business Name:	City of Ottawa		
Address:			
Full Address:			
Full PDF Link:			
PDF Site Location:			

Map Key	Number of Records	Direction/ Distance (m)	Elev/Diff (m)	Site	DB
38	2 of 2	E/116.4	75.9 / -0.93	City of Ottawa Laurier Avenue at the Rideau Canal Ottawa ON K1P 1J1	ECA
Approval No: 3577-4ZUKD2 Approval Date: 2001-08-24 Status: Approved Record Type: ECA Link Source: IDS SWP Area Name: Rideau Valley Approval Type: ECA-Municipal and Private Water Works Project Type: Municipal and Private Water Works Business Name: City of Ottawa Address: Laurier Avenue at the Rideau Canal Full Address: Full PDF Link: PDF Site Location:		MOE District: Ottawa City: Longitude: -75.6961 Latitude: 45.4174 Geometry X: Geometry Y:			
39	1 of 1	W/117.0	77.9 / 1.00	City of Ottawa Parks, Bldg & Grounds Services Branch 210 Gloucester Ottawa ON K2P 2K4	GEN
Generator No: ON7180209 SIC Code: SIC Description: Approval Years: As of Nov 2021 PO Box No: Country: Canada		Status: Registered Co Admin: Choice of Contact: Phone No Admin: Contam. Facility: MHSW Facility:			
<u>Detail(s)</u>					
Waste Class: 251 L Waste Class Desc: Waste oils/sludges (petroleum based)					
40	1 of 1	ESE/117.3	76.9 / 0.03	300 Lisgar St and 375 Cooper St Ottawa ON	EHS
Order No: 20060914012 Status: C Report Type: Complete Report Report Date: 9/25/2006 Date Received: 9/14/2006 Previous Site Name: Lot/Building Size: Additional Info Ordered:		Nearest Intersection: Lisgar Street and O'Connor Street Municipality: Client Prov/State: ON Search Radius (km): 0.25 X: -75.696169 Y: 45.416845			
41	1 of 1	ESE/120.5	76.2 / -0.70	355 COOPER ST OTTAWA ON	WWIS
Well ID: 7305579 Construction Date: Primary Water Use: Test Hole Sec. Water Use: Monitoring Final Well Status: Test Hole Water Type: Casing Material: Audit No: Z212304 Tag: A182713 Construction Method:		Data Entry Status: Data Src: Date Received: 2/13/2018 Selected Flag: TRUE Abandonment Rec: Contractor: 7241 Form Version: 7 Owner: Street Name: 355 COOPER ST County: OTTAWA			

Map Key	Number of Records	Direction/ Distance (m)	Elev/Diff (m)	Site	DB
Elevation (m):				Municipality:	OTTAWA CITY
Elevation Reliability:				Site Info:	
Depth to Bedrock:				Lot:	
Well Depth:				Concession:	
Overburden/Bedrock:				Concession Name:	
Pump Rate:				Easting NAD83:	
Static Water Level:				Northing NAD83:	
Flowing (Y/N):				Zone:	
Flow Rate:				UTM Reliability:	
Clear/Cloudy:					

PDF URL (Map):

Additional Detail(s) (Map)

Well Completed Date: 2018/01/09
Year Completed: 2018
Depth (m): 7.62
Latitude: 45.4169356279409
Longitude: -75.6960877624537
Path:

Bore Hole Information

Bore Hole ID:	1006985631	Elevation:	
DP2BR:		Elevrc:	
Spatial Status:		Zone:	18
Code OB:		East83:	445537.00
Code OB Desc:		North83:	5029504.00
Open Hole:		Org CS:	UTM83
Cluster Kind:		UTMRC:	4
Date Completed:	09-Jan-2018 00:00:00	UTMRC Desc:	margin of error : 30 m - 100 m
Remarks:		Location Method:	wwr
Elevrc Desc:			
Location Source Date:			
Improvement Location Source:			
Improvement Location Method:			
Source Revision Comment:			
Supplier Comment:			

Overburden and Bedrock

Materials Interval

Formation ID: 1007145593
Layer: 2
Color: 6
General Color: BROWN
Mat1: 05
Most Common Material: CLAY
Mat2: 06
Mat2 Desc: SILT
Mat3: 85
Mat3 Desc: SOFT
Formation Top Depth: 0.6100000143051147
Formation End Depth: 4.570000171661377
Formation End Depth UOM: m

Overburden and Bedrock

Materials Interval

Formation ID: 1007145592
Layer: 1

Map Key	Number of Records	Direction/ Distance (m)	Elev/Diff (m)	Site	DB
Color:		6			
General Color:		BROWN			
Mat1:		11			
Most Common Material:		GRAVEL			
Mat2:		28			
Mat2 Desc:		SAND			
Mat3:		77			
Mat3 Desc:		LOOSE			
Formation Top Depth:		0.0			
Formation End Depth:		0.6100000143051147			
Formation End Depth UOM:		m			
<u>Overburden and Bedrock</u>					
<u>Materials Interval</u>					
Formation ID:		1007145594			
Layer:		3			
Color:		2			
General Color:		GREY			
Mat1:		05			
Most Common Material:		CLAY			
Mat2:					
Mat2 Desc:					
Mat3:		85			
Mat3 Desc:		SOFT			
Formation Top Depth:		4.570000171661377			
Formation End Depth:		7.619999885559082			
Formation End Depth UOM:		m			
<u>Annular Space/Abandonment</u>					
<u>Sealing Record</u>					
Plug ID:		1007145604			
Layer:		3			
Plug From:		3.9600000381469727			
Plug To:		7.619999885559082			
Plug Depth UOM:		m			
<u>Annular Space/Abandonment</u>					
<u>Sealing Record</u>					
Plug ID:		1007145602			
Layer:		1			
Plug From:		0.0			
Plug To:		0.3100000023841858			
Plug Depth UOM:		m			
<u>Annular Space/Abandonment</u>					
<u>Sealing Record</u>					
Plug ID:		1007145603			
Layer:		2			
Plug From:		0.3100000023841858			
Plug To:		3.9600000381469727			
Plug Depth UOM:		m			
<u>Method of Construction & Well</u>					
<u>Use</u>					
Method Construction ID:		1007145601			
Method Construction Code:		D			
Method Construction:		Direct Push			

Map Key	Number of Records	Direction/ Distance (m)	Elev/Diff (m)	Site	DB
---------	-------------------	----------------------------	------------------	------	----

Other Method Construction:

Pipe Information

Pipe ID: 1007145591
 Casing No: 0
 Comment:
 Alt Name:

Construction Record - Casing

Casing ID: 1007145597
 Layer: 1
 Material: 5
 Open Hole or Material: PLASTIC
 Depth From: 0.0
 Depth To: 4.570000171661377
 Casing Diameter: 4.03000020980835
 Casing Diameter UOM: cm
 Casing Depth UOM: m

Construction Record - Screen

Screen ID: 1007145598
 Layer: 1
 Slot: 10
 Screen Top Depth: 4.570000171661377
 Screen End Depth: 7.619999885559082
 Screen Material: 5
 Screen Depth UOM: m
 Screen Diameter UOM: cm
 Screen Diameter: 4.820000171661377

Water Details

Water ID: 1007145596
 Layer:
 Kind Code:
 Kind:
 Water Found Depth:
 Water Found Depth UOM: m

Hole Diameter

Hole ID: 1007145595
 Diameter: 8.25
 Depth From: 0.0
 Depth To: 7.619999885559082
 Hole Depth UOM: m
 Hole Diameter UOM: cm

42	1 of 6	SE/121.6	76.9 / 0.00	251-259 Bank Street (395-397 Cooper St) Ottawa ON	EHS
--------------------	--------	----------	-------------	--	-----

Order No:	20040428001	Nearest Intersection:	Bank St & Cooper St
Status:	C	Municipality:	
Report Type:	Custom Report	Client Prov/State:	ON
Report Date:	5/6/04	Search Radius (km):	0.25
Date Received:	4/28/04	X:	-75.69682
Previous Site Name:		Y:	45.416444
Lot/Building Size:			

Map Key	Number of Records	Direction/ Distance (m)	Elev/Diff (m)	Site	DB
<i>Additional Info Ordered:</i>					
42	2 of 6	SE/121.6	76.9 / 0.00	Capital Xtra - Div. of Pink 251 Bank St Unit 503 Ottawa ON K2P 1X3	SCT
<i>Established:</i>		1994			
<i>Plant Size (ft²):</i>		1800			
<i>Employment:</i>		3			
<i>--Details--</i>					
<i>Description:</i>		Newspaper Publishers			
<i>SIC/NAICS Code:</i>		511110			
42	3 of 6	SE/121.6	76.9 / 0.00	McKenzie Publishing Inc. 251A Bank St Suite 500 Ottawa ON K2P 1X3	SCT
<i>Established:</i>		01-JUL-96			
<i>Plant Size (ft²):</i>		1000			
<i>Employment:</i>					
<i>--Details--</i>					
<i>Description:</i>		Periodical Publishers			
<i>SIC/NAICS Code:</i>		511120			
42	4 of 6	SE/121.6	76.9 / 0.00	Akiva Publishing Inc. 251 Bank St Suite 206 Ottawa ON K2P 1X3	SCT
<i>Established:</i>					
<i>Plant Size (ft²):</i>					
<i>Employment:</i>					
<i>--Details--</i>					
<i>Description:</i>		Internet Publishing and Broadcasting and Web Search Portals			
<i>SIC/NAICS Code:</i>		519130			
<i>Description:</i>		Book Publishers			
<i>SIC/NAICS Code:</i>		511130			
<i>Description:</i>		Periodical Publishers			
<i>SIC/NAICS Code:</i>		511120			
42	5 of 6	SE/121.6	76.9 / 0.00	251 Bank Street Ottawa ON	EHS
<i>Order No:</i>		20110609005	<i>Nearest Intersection:</i>		
<i>Status:</i>		C	<i>Municipality:</i>		
<i>Report Type:</i>		Custom Report	<i>Client Prov/State:</i> ON		
<i>Report Date:</i>		6/15/2011	<i>Search Radius (km):</i> 0.25		
<i>Date Received:</i>		6/9/2011 8:51:43 AM	<i>X:</i> -75.696931		
<i>Previous Site Name:</i>			<i>Y:</i> 45.416234		
<i>Lot/Building Size:</i>					
<i>Additional Info Ordered:</i>					

Map Key	Number of Records	Direction/ Distance (m)	Elev/Diff (m)	Site	DB
42	6 of 6	SE/121.6	76.9 / 0.00	251 Bank St Ottawa ON K2P1X3	EHS
Order No:	20170306014			Nearest Intersection:	
Status:	C			Municipality:	
Report Type:	Standard Report			Client Prov/State:	ON
Report Date:	09-MAR-17			Search Radius (km):	.25
Date Received:	06-MAR-17			X:	-75.696806
Previous Site Name:				Y:	45.416301
Lot/Building Size:					
Additional Info Ordered:					
43	1 of 7	SSW/122.4	77.9 / 1.00	REVENUE CANADA TAXATION CUSTOMS & EXCISE 360 LISGAR STREET OTTAWA ON K2P 2E4	GEN
Generator No:	ON0426519			Status:	
SIC Code:	8153			Co Admin:	
SIC Description:	TAXATION ADMIN.			Choice of Contact:	
Approval Years:	94,95,96,97,98			Phone No Admin:	
PO Box No:				Contam. Facility:	
Country:				MHSW Facility:	
<u>Detail(s)</u>					
Waste Class:	121				
Waste Class Desc:	ALKALINE WASTES - HEAVY METALS				
Waste Class:	264				
Waste Class Desc:	PHOTOPROCESSING WASTES				
43	2 of 7	SSW/122.4	77.9 / 1.00	REVENUE CANADA TAXATION 360 LISGAR STREET OTTAWA ON K1A 0L9	GEN
Generator No:	ON0426519			Status:	
SIC Code:	8153			Co Admin:	
SIC Description:	TAXATION ADMIN.			Choice of Contact:	
Approval Years:	99,00,01			Phone No Admin:	
PO Box No:				Contam. Facility:	
Country:				MHSW Facility:	
<u>Detail(s)</u>					
Waste Class:	264				
Waste Class Desc:	PHOTOPROCESSING WASTES				
Waste Class:	121				
Waste Class Desc:	ALKALINE WASTES - HEAVY METALS				
43	3 of 7	SSW/122.4	77.9 / 1.00	URBANDALE CORPORATION 360 Lisgar Street Ottawa ON	GEN
Generator No:	ON2940601			Status:	
SIC Code:				Co Admin:	
SIC Description:				Choice of Contact:	
Approval Years:	03,04,05			Phone No Admin:	
PO Box No:				Contam. Facility:	

Map Key	Number of Records	Direction/ Distance (m)	Elev/Diff (m)	Site	DB
Country:				MHSW Facility:	
<u>Detail(s)</u>					
Waste Class:		122			
Waste Class Desc:		ALKALINE WASTES - OTHER METALS			
Waste Class:		242			
Waste Class Desc:		HALOGENATED PESTICIDES			
Waste Class:		252			
Waste Class Desc:		WASTE OILS & LUBRICANTS			

43	4 of 7	SSW/122.4	77.9 / 1.00	Bell Canada 360 Lisgar st Ottawa ON K2P 2E4	GEN
Generator No:	ON2601606			Status:	
SIC Code:	517110, 517210, 517510			Co Admin:	Julie Labelle
SIC Description:	WIRED TELECOMMUNICATIONS CARRIERS, WIRELESS TELECOMMUNICATIONS CARRIERS (EXCEPT SATELLITE), 517510			Choice of Contact:	CO_ADMIN
Approval Years:	2015			Phone No Admin:	514-870-0688 Ext.
PO Box No:				Contam. Facility:	No
Country:	Canada			MHSW Facility:	No

<u>Detail(s)</u>					
Waste Class:		251			
Waste Class Desc:		OIL SKIMMINGS & SLUDGES			
Waste Class:		112			
Waste Class Desc:		ACID WASTE - HEAVY METALS			
Waste Class:		121			
Waste Class Desc:		ALKALINE WASTES - HEAVY METALS			
Waste Class:		331			
Waste Class Desc:		WASTE COMPRESSED GASES			

43	5 of 7	SSW/122.4	77.9 / 1.00	Bell Canada 360 Lisgar st Ottawa ON K2P 2E4	GEN
Generator No:	ON2601606			Status:	
SIC Code:	517110, 517210, 517510			Co Admin:	Chloé Labelle
SIC Description:	WIRED TELECOMMUNICATIONS CARRIERS, WIRELESS TELECOMMUNICATIONS CARRIERS (EXCEPT SATELLITE), 517510			Choice of Contact:	CO_ADMIN
Approval Years:	2016			Phone No Admin:	514-391-1021 Ext.
PO Box No:				Contam. Facility:	No
Country:	Canada			MHSW Facility:	No

<u>Detail(s)</u>					
Waste Class:		121			
Waste Class Desc:		ALKALINE WASTES - HEAVY METALS			
Waste Class:		331			
Waste Class Desc:		WASTE COMPRESSED GASES			

Map Key	Number of Records	Direction/ Distance (m)	Elev/Diff (m)	Site	DB
Waste Class:		112			
Waste Class Desc:		ACID WASTE - HEAVY METALS			
Waste Class:		251			
Waste Class Desc:		OIL SKIMMINGS & SLUDGES			
43	6 of 7	SSW/122.4	77.9 / 1.00	BELLCANADA 360 LISGAR STREET OTTAWA ON K2P 2E4	GEN
Generator No:	ON6704214			Status:	
SIC Code:	237130			Co Admin:	
SIC Description:	POWER AND COMMUNICATION LINE AND RELATED STRUCTURES CONSTRUCTION			Choice of Contact:	CO_OFFICIAL
Approval Years:	2014			Phone No Admin:	
PO Box No:				Contam. Facility:	No
Country:	Canada			MHSW Facility:	No
<u>Detail(s)</u>					
Waste Class:		252			
Waste Class Desc:		WASTE OILS & LUBRICANTS			
43	7 of 7	SSW/122.4	77.9 / 1.00	Bell Canada 360 Lisgar st Ottawa ON K2P 2E4	GEN
Generator No:	ON2601606			Status:	Registered
SIC Code:				Co Admin:	
SIC Description:				Choice of Contact:	
Approval Years:	As of Dec 2018			Phone No Admin:	
PO Box No:				Contam. Facility:	
Country:	Canada			MHSW Facility:	
<u>Detail(s)</u>					
Waste Class:		112 C			
Waste Class Desc:		Acid solutions - containing heavy metals			
Waste Class:		121 C			
Waste Class Desc:		Alkaline slutions - containing heavy metals			
Waste Class:		146 T			
Waste Class Desc:		Other specified inorganic sludges, slurries or solids			
Waste Class:		251 L			
Waste Class Desc:		Waste oils/sludges (petroleum based)			
Waste Class:		331 I			
Waste Class Desc:		Waste compressed gases including cylinders			
44	1 of 6	ENE/124.5	76.6 / -0.28	GVT. OF CAN. - NATIONAL DEFENCE CRAD/DSIS-NATIONAL DEFENCE HEADQUARTERS 190 O'CONNOR ST. OTTAWA ON K1A 1G8	GEN
Generator No:	ON0046540			Status:	
SIC Code:	8111			Co Admin:	
SIC Description:	DEFENCE SERVICES			Choice of Contact:	
Approval Years:	86,87,88,89,90			Phone No Admin:	
PO Box No:				Contam. Facility:	

Map Key	Number of Records	Direction/ Distance (m)	Elev/Diff (m)	Site	DB
Country:				MHSW Facility:	
<u>Detail(s)</u>					
Waste Class:		264			
Waste Class Desc:		PHOTOPROCESSING WASTES			
44	2 of 6	ENE/124.5	76.6 / -0.28	GVT. OF CAN. - NATIONAL DEFENCE 190 O'CONNOR STREET DIRECTORATE, SCIENTIFIC INFORMAT.SERVICE OTTAWA ON K1A 1G8	GEN
Generator No:		ON0046540		Status:	
SIC Code:		8111		Co Admin:	
SIC Description:		DEFENCE SERVICES		Choice of Contact:	
Approval Years:		92,93,97		Phone No Admin:	
PO Box No:				Contam. Facility:	
Country:				MHSW Facility:	
<u>Detail(s)</u>					
Waste Class:		264			
Waste Class Desc:		PHOTOPROCESSING WASTES			
44	3 of 6	ENE/124.5	76.6 / -0.28	GVT. OF CAN. - NATIONAL DEFENCE 18-192 CRAD/DSIS-NATIONAL DEFENCE HEADQUARTERS 190 O'CONNOR ST. OTTAWA ON K1A 1G8	GEN
Generator No:		ON0046540		Status:	
SIC Code:		8111		Co Admin:	
SIC Description:		DEFENCE SERVICES		Choice of Contact:	
Approval Years:		94,95,96		Phone No Admin:	
PO Box No:				Contam. Facility:	
Country:				MHSW Facility:	
<u>Detail(s)</u>					
Waste Class:		264			
Waste Class Desc:		PHOTOPROCESSING WASTES			
44	4 of 6	ENE/124.5	76.6 / -0.28	DEPT. OF NATIONAL DEFENCE DEFENCE RESEARCH DEVELOPMENT BRANCH 190 O'CONNOR STREET OTTAWA ON K1A 0K2	GEN
Generator No:		ON0046540		Status:	
SIC Code:		8111		Co Admin:	
SIC Description:		DEFENCE SERVICES		Choice of Contact:	
Approval Years:		98,99,00,01,04		Phone No Admin:	
PO Box No:				Contam. Facility:	
Country:				MHSW Facility:	
<u>Detail(s)</u>					
Waste Class:		264			
Waste Class Desc:		PHOTOPROCESSING WASTES			
Waste Class:		145			
Waste Class Desc:		PAINT/PIGMENT/COATING RESIDUES			

Map Key	Number of Records	Direction/ Distance (m)	Elev/Diff (m)	Site	DB
Waste Class:		213			
Waste Class Desc:		PETROLEUM DISTILLATES			
44	5 of 6	ENE/124.5	76.6 / -0.28	Canadian Council on Social 190 O'Connor St Suite 100 Ottawa ON K2P 2R3	SCT
Established:		1920			
Plant Size (ft²):					
Employment:		13			
--Details--					
Description:		Periodical Publishers			
SIC/NAICS Code:		511120			
Description:		Social Advocacy Organizations			
SIC/NAICS Code:		813310			
Description:		Civic and Social Organizations			
SIC/NAICS Code:		813410			
Description:		Business Associations			
SIC/NAICS Code:		813910			
44	6 of 6	ENE/124.5	76.6 / -0.28	190 O'connor St Ottawa ON K2P2R3	EHS
Order No:		20150123005		Nearest Intersection:	
Status:		C		Municipality:	
Report Type:		Custom Report		Client Prov/State: ON	
Report Date:		28-JAN-15		Search Radius (km): .25	
Date Received:		23-JAN-15		X: -75.69601	
Previous Site Name:				Y: 45.417916	
Lot/Building Size:					
Additional Info Ordered:					
45	1 of 2	ESE/126.6	76.9 / 0.03	379 Cooper Street Ottawa ON K2P 0G8	EHS
Order No:		20180712164		Nearest Intersection:	
Status:		C		Municipality: Ottawa	
Report Type:		Standard Report		Client Prov/State: ON	
Report Date:		19-JUL-18		Search Radius (km): .25	
Date Received:		12-JUL-18		X: -75.696233	
Previous Site Name:				Y: 45.416539	
Lot/Building Size:					
Additional Info Ordered:		Fire Insur. Maps and/or Site Plans; City Directory; Aerial Photos			
45	2 of 2	ESE/126.6	76.9 / 0.03	379 Cooper Street Ottawa ON K2P 0G8	EHS
Order No:		21051300364		Nearest Intersection:	
Status:		C		Municipality:	
Report Type:		Site Report		Client Prov/State: ON	
Report Date:		14-MAY-21		Search Radius (km): .001	
Date Received:		13-MAY-21		X: -75.6962569	
Previous Site Name:				Y: 45.4165681	
Lot/Building Size:					

Map Key	Number of Records	Direction/ Distance (m)	Elev/Diff (m)	Site	DB
---------	-------------------	----------------------------	------------------	------	----

Additional Info Ordered:

46	1 of 1	SE/131.1	76.9 / 0.00	ON	BORE
--------------------	--------	----------	-------------	----	------

Borehole ID:	613297	Inclin FLG:	No
OGF ID:	215514598	SP Status:	Initial Entry
Status:		Surv Elev:	No
Type:	Borehole	Piezometer:	No
Use:		Primary Name:	
Completion Date:		Municipality:	
Static Water Level:	11.9	Lot:	
Primary Water Use:		Township:	
Sec. Water Use:		Latitude DD:	45.416378
Total Depth m:	-999	Longitude DD:	-75.696417
Depth Ref:	Ground Surface	UTM Zone:	18
Depth Elev:		Easting:	445511
Drill Method:		Northing:	5029442
Orig Ground Elev m:	72.9	Location Accuracy:	
Elev Reliabil Note:		Accuracy:	Not Applicable
DEM Ground Elev m:	72.7		
Concession:			
Location D:			
Survey D:			
Comments:			

Borehole Geology Stratum

Geology Stratum ID:	218394556	Mat Consistency:	Firm
Top Depth:	0	Material Moisture:	
Bottom Depth:	2.3	Material Texture:	
Material Color:		Non Geo Mat Type:	
Material 1:	Sand	Geologic Formation:	
Material 2:		Geologic Group:	
Material 3:		Geologic Period:	
Material 4:		Depositional Gen:	
Gsc Material Description:			
Stratum Description:	SAND. FIRM.		

Geology Stratum ID:	218394562	Mat Consistency:	
Top Depth:	9.1	Material Moisture:	
Bottom Depth:		Material Texture:	
Material Color:		Non Geo Mat Type:	
Material 1:	Bedrock	Geologic Formation:	
Material 2:	Shale	Geologic Group:	
Material 3:		Geologic Period:	
Material 4:		Depositional Gen:	
Gsc Material Description:			
Stratum Description:	BEDROCK. FOSSILIFEROUS, WATER STABLE AT 200.3 FEET.0050 043 00080 058 00115 062 00 **Note: Many records provided by the department have a truncated [Stratum Description] field.		

Geology Stratum ID:	218394559	Mat Consistency:	Firm
Top Depth:	6.2	Material Moisture:	
Bottom Depth:	7.3	Material Texture:	
Material Color:	Grey	Non Geo Mat Type:	
Material 1:	Clay	Geologic Formation:	
Material 2:	Silt	Geologic Group:	
Material 3:		Geologic Period:	
Material 4:		Depositional Gen:	
Gsc Material Description:			
Stratum Description:	CLAY. GREY,FIRM.		

Geology Stratum ID:	218394561	Mat Consistency:	Compact
----------------------------	-----------	-------------------------	---------

Map Key	Number of Records	Direction/ Distance (m)	Elev/Diff (m)	Site	DB
Top Depth:	8.8			Material Moisture:	
Bottom Depth:	9.1			Material Texture:	
Material Color:				Non Geo Mat Type:	
Material 1:	Till			Geologic Formation:	
Material 2:				Geologic Group:	
Material 3:				Geologic Period:	
Material 4:				Depositional Gen:	
Gsc Material Description:					
Stratum Description:		TILL. COMPACT.			
Geology Stratum ID:	218394557			Mat Consistency:	Soft
Top Depth:	2.3			Material Moisture:	
Bottom Depth:	5			Material Texture:	
Material Color:	Grey			Non Geo Mat Type:	
Material 1:	Clay			Geologic Formation:	
Material 2:				Geologic Group:	
Material 3:				Geologic Period:	
Material 4:				Depositional Gen:	
Gsc Material Description:					
Stratum Description:		CLAY. GREY,SOFT.			
Geology Stratum ID:	218394558			Mat Consistency:	Soft
Top Depth:	5			Material Moisture:	
Bottom Depth:	6.2			Material Texture:	
Material Color:				Non Geo Mat Type:	
Material 1:	Clay			Geologic Formation:	
Material 2:	Silt			Geologic Group:	
Material 3:				Geologic Period:	
Material 4:				Depositional Gen:	
Gsc Material Description:					
Stratum Description:		CLAY. SOFT.			
Geology Stratum ID:	218394560			Mat Consistency:	Firm
Top Depth:	7.3			Material Moisture:	
Bottom Depth:	8.8			Material Texture:	
Material Color:	Grey			Non Geo Mat Type:	
Material 1:	Clay			Geologic Formation:	
Material 2:	Till			Geologic Group:	
Material 3:				Geologic Period:	
Material 4:				Depositional Gen:	
Gsc Material Description:					
Stratum Description:		CLAY. GREY,FIRM.			
<u>Source</u>					
Source Type:	Data Survey			Source Appl:	Spatial/Tabular
Source Orig:	Geological Survey of Canada			Source Iden:	1
Source Date:	1956-1972			Scale or Res:	Varies
Confidence:	H			Horizontal:	NAD27
Observatio:				Verticalda:	Mean Average Sea Level
Source Name:	Urban Geology Automated Information System (UGAIS)				
Source Details:	File: OTTAWA2.txt RecordID: 058050 NTS_Sheet: 31G05G				
Confiden 1:	Logged by professional. Exact and complete description of material and properties.				
<u>Source List</u>					
Source Identifier:	1			Horizontal Datum:	NAD27
Source Type:	Data Survey			Vertical Datum:	Mean Average Sea Level
Source Date:	1956-1972			Projection Name:	Universal Transverse Mercator
Scale or Resolution:	Varies				
Source Name:	Urban Geology Automated Information System (UGAIS)				
Source Originators:	Geological Survey of Canada				

Map Key	Number of Records	Direction/ Distance (m)	Elev/Diff (m)	Site	DB
47	1 of 2	SSE/133.2	76.9 / 0.00	FOCUS CENTRE, THE 254 BANK STREET OTTAWA ON K2P 1X4	GEN
Generator No:	ON1882400			Status:	
SIC Code:	6571			Co Admin:	
SIC Description:	CAMERA/PHOTO. SUPPLY			Choice of Contact:	
Approval Years:	94,95,96,97,98,99,00,01			Phone No Admin:	
PO Box No:				Contam. Facility:	
Country:				MHSW Facility:	
<u>Detail(s)</u>					
Waste Class:	264				
Waste Class Desc:	PHOTOPROCESSING WASTES				
47	2 of 2	SSE/133.2	76.9 / 0.00	Easy Drain Plumbing 254 Bank Str Ottawa ON	GEN
Generator No:	ON4987732			Status:	
SIC Code:	812115			Co Admin:	
SIC Description:				Choice of Contact:	
Approval Years:	2013			Phone No Admin:	
PO Box No:				Contam. Facility:	
Country:				MHSW Facility:	
<u>Detail(s)</u>					
Waste Class:	262				
Waste Class Desc:	DETERGENTS/SOAPS				
48	1 of 1	WNW/133.6	77.9 / 1.00	186 Bank St Ottawa ON K2P1W6	EHS
Order No:	20161128012			Nearest Intersection:	
Status:	C			Municipality:	
Report Type:	Standard Report			Client Prov/State:	ON
Report Date:	01-DEC-16			Search Radius (km):	.25
Date Received:	28-NOV-16			X:	-75.698933
Previous Site Name:				Y:	45.417958
Lot/Building Size:					
Additional Info Ordered:					
49	1 of 1	E/135.9	76.2 / -0.69	355 COOPER ST OTTAWA ON	WWIS
Well ID:	7305581			Data Entry Status:	
Construction Date:				Data Src:	
Primary Water Use:	Test Hole			Date Received:	2/13/2018
Sec. Water Use:	Monitoring			Selected Flag:	TRUE
Final Well Status:	Observation Wells			Abandonment Rec:	
Water Type:				Contractor:	7241
Casing Material:				Form Version:	7
Audit No:	Z212305			Owner:	
Tag:	A182694			Street Name:	355 COOPER ST
Construction Method:				County:	OTTAWA
Elevation (m):				Municipality:	OTTAWA CITY
Elevation Reliability:				Site Info:	
Depth to Bedrock:				Lot:	
Well Depth:				Concession:	

Map Key	Number of Records	Direction/ Distance (m)	Elev/Diff (m)	Site	DB
Overburden/Bedrock: Pump Rate: Static Water Level: Flowing (Y/N): Flow Rate: Clear/Cloudy: PDF URL (Map):				Concession Name: Easting NAD83: Northing NAD83: Zone: UTM Reliability:	
<u>Additional Detail(s) (Map)</u>					
Well Completed Date:		2018/01/09			
Year Completed:		2018			
Depth (m):		7.62			
Latitude:		45.4170721165401			
Longitude:		-75.6958466010876			
Path:					
<u>Bore Hole Information</u>					
Bore Hole ID:		1006985637		Elevation:	
DP2BR:				Elevrc:	
Spatial Status:				Zone: 18	
Code OB:				East83: 445556.00	
Code OB Desc:				North83: 5029519.00	
Open Hole:				Org CS: UTM83	
Cluster Kind:				UTMRC: 4	
Date Completed:		09-Jan-2018 00:00:00		UTMRC Desc: margin of error : 30 m - 100 m	
Remarks:				Location Method: wwr	
Elevrc Desc:					
Location Source Date:					
Improvement Location Source:					
Improvement Location Method:					
Source Revision Comment:					
Supplier Comment:					
<u>Overburden and Bedrock</u>					
<u>Materials Interval</u>					
Formation ID:		1007145621			
Layer:		2			
Color:		6			
General Color:		BROWN			
Mat1:		05			
Most Common Material:		CLAY			
Mat2:		06			
Mat2 Desc:		SILT			
Mat3:		85			
Mat3 Desc:		SOFT			
Formation Top Depth:		1.8300000429153442			
Formation End Depth:		4.570000171661377			
Formation End Depth UOM:		m			
<u>Overburden and Bedrock</u>					
<u>Materials Interval</u>					
Formation ID:		1007145620			
Layer:		1			
Color:		6			
General Color:		BROWN			
Mat1:		01			
Most Common Material:		FILL			

Map Key	Number of Records	Direction/ Distance (m)	Elev/Diff (m)	Site	DB
Mat2:					
Mat2 Desc:					
Mat3:					
Mat3 Desc:					
Formation Top Depth:		0.0			
Formation End Depth:		1.8300000429153442			
Formation End Depth UOM:		m			
<u>Overburden and Bedrock</u>					
<u>Materials Interval</u>					
Formation ID:		1007145622			
Layer:		3			
Color:		2			
General Color:		GREY			
Mat1:		06			
Most Common Material:		SILT			
Mat2:		05			
Mat2 Desc:		CLAY			
Mat3:		85			
Mat3 Desc:		SOFT			
Formation Top Depth:		4.570000171661377			
Formation End Depth:		7.619999885559082			
Formation End Depth UOM:		m			
<u>Annular Space/Abandonment</u>					
<u>Sealing Record</u>					
Plug ID:		1007145632			
Layer:		3			
Plug From:		3.9600000381469727			
Plug To:		7.619999885559082			
Plug Depth UOM:		m			
<u>Annular Space/Abandonment</u>					
<u>Sealing Record</u>					
Plug ID:		1007145631			
Layer:		2			
Plug From:		0.3100000023841858			
Plug To:		3.9600000381469727			
Plug Depth UOM:		m			
<u>Annular Space/Abandonment</u>					
<u>Sealing Record</u>					
Plug ID:		1007145630			
Layer:		1			
Plug From:		0.0			
Plug To:		0.3100000023841858			
Plug Depth UOM:		m			
<u>Method of Construction & Well</u>					
<u>Use</u>					
Method Construction ID:		1007145629			
Method Construction Code:		D			
Method Construction:		Direct Push			
Other Method Construction:					

Pipe Information

Map Key	Number of Records	Direction/ Distance (m)	Elev/Diff (m)	Site	DB
---------	-------------------	----------------------------	------------------	------	----

Pipe ID: 1007145619
 Casing No: 0
 Comment:
 Alt Name:

Construction Record - Casing

Casing ID: 1007145625
 Layer: 1
 Material: 5
 Open Hole or Material: PLASTIC
 Depth From: 0.0
 Depth To: 4.570000171661377
 Casing Diameter: 4.03000020980835
 Casing Diameter UOM: cm
 Casing Depth UOM: m

Construction Record - Screen

Screen ID: 1007145626
 Layer: 1
 Slot: 19
 Screen Top Depth: 457.0
 Screen End Depth: 7.619999885559082
 Screen Material: 5
 Screen Depth UOM: m
 Screen Diameter UOM: cm
 Screen Diameter: 4.820000171661377

Water Details

Water ID: 1007145624
 Layer:
 Kind Code:
 Kind:
 Water Found Depth:
 Water Found Depth UOM: m

Hole Diameter

Hole ID: 1007145623
 Diameter: 8.25
 Depth From: 0.0
 Depth To: 7.619999885559082
 Hole Depth UOM: m
 Hole Diameter UOM: cm

50 1 of 1 WSW/136.1 77.9 / 1.00 226 Nepean St
 Ottawa ON K2P0B8 **EHS**

Order No:	20180404190	Nearest Intersection:	
Status:	C	Municipality:	
Report Type:	Standard Report	Client Prov/State:	ON
Report Date:	10-APR-18	Search Radius (km):	.25
Date Received:	04-APR-18	X:	-75.699113
Previous Site Name:		Y:	45.416671
Lot/Building Size:			
Additional Info Ordered:	Fire Insur. Maps and/or Site Plans		

Map Key	Number of Records	Direction/ Distance (m)	Elev/Diff (m)	Site	DB
51	1 of 14	NNE/143.9	76.9 / 0.00	SHELL CANADA PRODUCTS LTD. 154 O'CONNOR STREET SERVICE STATION OTTAWA CITY ON	SPL
Ref No:	105417			Discharger Report:	
Site No:				Material Group:	
Incident Dt:	9/20/1994			Health/Env Conseq:	
Year:				Client Type:	
Incident Cause:	UNDERGROUND TANK LEAK			Sector Type:	
Incident Event:				Agency Involved:	
Contaminant Code:				Nearest Watercourse:	
Contaminant Name:				Site Address:	
Contaminant Limit 1:				Site District Office:	
Contam Limit Freq 1:				Site Postal Code:	
Contaminant UN No 1:				Site Region:	
Environment Impact:	POSSIBLE			Site Municipality:	20101
Nature of Impact:	Soil contamination			Site Lot:	
Receiving Medium:	LAND			Site Conc:	
Receiving Env:				Northing:	
MOE Response:				Easting:	
Dt MOE Arvl on Scn:				Site Geo Ref Accu:	
MOE Reported Dt:	9/20/1994			Site Map Datum:	
Dt Document Closed:				SAC Action Class:	
Incident Reason:	UNKNOWN			Source Type:	
Site Name:					
Site County/District:					
Site Geo Ref Meth:					
Incident Summary:	SHELL-UKN QTY WASTE OIL TO GROUND,UG TANK FAILED PRESSURE TEST.				
Contaminant Qty:					

51	2 of 14	NNE/143.9	76.9 / 0.00	SHELL CANADA PRODUCTS LTD. 154 O'CONNOR ST. SHELL CANADA GAS STATION SERVICE STATION OTTAWA CITY ON K2P 1T5	SPL
Ref No:	93739			Discharger Report:	
Site No:				Material Group:	
Incident Dt:	//			Health/Env Conseq:	
Year:				Client Type:	
Incident Cause:	UNDERGROUND TANK LEAK			Sector Type:	
Incident Event:				Agency Involved:	
Contaminant Code:				Nearest Watercourse:	
Contaminant Name:				Site Address:	
Contaminant Limit 1:				Site District Office:	
Contam Limit Freq 1:				Site Postal Code:	
Contaminant UN No 1:				Site Region:	
Environment Impact:	CONFIRMED			Site Municipality:	20101
Nature of Impact:	Soil contamination			Site Lot:	
Receiving Medium:	LAND			Site Conc:	
Receiving Env:				Northing:	
MOE Response:				Easting:	
Dt MOE Arvl on Scn:				Site Geo Ref Accu:	
MOE Reported Dt:	11/23/1993			Site Map Datum:	
Dt Document Closed:				SAC Action Class:	
Incident Reason:	CORROSION			Source Type:	
Site Name:					
Site County/District:					
Site Geo Ref Meth:					
Incident Summary:	SHELL CANADA -1800L FURNACE OIL MISSING FROM UNDERGROUND STORAGE TANK.				
Contaminant Qty:					

Map Key	Number of Records	Direction/ Distance (m)	Elev/Diff (m)	Site	DB
51	3 of 14	NNE/143.9	76.9 / 0.00	BYTOWN TOWING & AUTOCARE LTD 154 O CONNOR ST AT GLOUCESTER OTTAWA ON	PRT

Location ID: 11026
Type: retail
Expiry Date: 1995-09-30
Capacity (L): 68100
Licence #: 0026886001

51	4 of 14	NNE/143.9	76.9 / 0.00	BYTOWN TOWING & AUTOCARE LTD 154 O'CONNOR ST AT GLOUCESTER OTTAWA ON K2P 1T5	FSTH
--------------------	---------	-----------	-------------	--	------

License Issue Date: 9/6/2002
Tank Status: Pending Renewal
Tank Status As Of: August 2007
Operation Type: Retail Fuel Outlet
Facility Type: Gasoline Station - Full Serve

--Details--

Status: Active
Year of Installation: 1980
Corrosion Protection:
Capacity: 22700
Tank Fuel Type: Liquid Fuel Single Wall UST - Gasoline

Status: Active
Year of Installation: 1980
Corrosion Protection:
Capacity: 22700
Tank Fuel Type: Liquid Fuel Single Wall UST - Gasoline

Status: Active
Year of Installation: 1980
Corrosion Protection:
Capacity: 22700
Tank Fuel Type: Liquid Fuel Single Wall UST - Gasoline

51	5 of 14	NNE/143.9	76.9 / 0.00	BYTOWN TOWING & AUTOCARE LTD 154 O'CONNOR ST AT GLOUCESTER OTTAWA ON K2P 1T5	FSTH
--------------------	---------	-----------	-------------	--	------

License Issue Date: 9/6/2002
Tank Status: Licensed
Tank Status As Of: December 2008
Operation Type: Retail Fuel Outlet
Facility Type: Gasoline Station - Full Serve

--Details--

Status: Active
Year of Installation: 1979
Corrosion Protection:
Capacity: 22700
Tank Fuel Type: Liquid Fuel Single Wall UST - Gasoline

Status: Active
Year of Installation: 1979
Corrosion Protection:
Capacity: 22700
Tank Fuel Type: Liquid Fuel Single Wall UST - Gasoline

Map Key	Number of Records	Direction/ Distance (m)	Elev/Diff (m)	Site	DB
Status:		Active			
Year of Installation:		1979			
Corrosion Protection:					
Capacity:		22700			
Tank Fuel Type:		Liquid Fuel Single Wall UST - Gasoline			
Status:		Active			
Year of Installation:		1980			
Corrosion Protection:					
Capacity:		22700			
Tank Fuel Type:		Liquid Fuel Single Wall UST - Gasoline			

51	6 of 14	NNE/143.9	76.9 / 0.00	154 O'Connor Street Ottawa ON K2P 1T5	EHS
Order No:		20090529016		Nearest Intersection: O'Connor Street & Gloucester Street	
Status:		C		Municipality: Ottawa	
Report Type:		Standard Report		Client Prov/State: ON	
Report Date:		6/9/2009		Search Radius (km): 0.25	
Date Received:		5/29/2009		X: -75.696715	
Previous Site Name:				Y: 45.418523	
Lot/Building Size:		Lot: 30 m X 30 m			
Additional Info Ordered:		Fire Insur. Maps and/or Sire Plans			

51	7 of 14	NNE/143.9	76.9 / 0.00	BYTOWN TOWING & AUTOCARE LTD 154 O'CONNOR ST AT GLOUCESTER OTTAWA ON	DTNK
--------------------	---------	-----------	-------------	--	------

**Delisted Expired Fuel Safety
Facilities**

Instance No:	10905102	Expired Date:	
Status:	EXPIRED	Max Hazard Rank:	
Instance ID:	51358	Facility Location:	
Instance Type:	FS Piping	Facility Type:	
Instance Creation Dt:		Fuel Type 2:	
Instance Install Dt:		Fuel Type 3:	
Item Description:		Panam Related:	
Manufacturer:		Panam Venue Nm:	
Model:		External Identifier:	
Serial No:		Item:	
ULC Standard:		Piping Steel:	
Quantity:		Piping Galvanized:	
Unit of Measure:		Tank Single Wall St:	
Overfill Prot Type:		Piping Underground:	
Creation Date:		Tank Underground:	
Next Periodic Str DT:		Source:	
TSSA Base Sched Cycle 2:			
TSSAMax Hazard Rank 1:			
TSSA Risk Based Periodic Yn:			
TSSA Volume of Directives:			
TSSA Periodic Exempt:			
TSSA Statutory Interval:			
TSSA Recd Insp Interva:			
TSSA Recd Tolerance:			
TSSA Program Area:			
TSSA Program Area 2:			
Description:	FS Piping		
Original Source:	EXP		

Map Key	Number of Records	Direction/Distance (m)	Elev/Diff (m)	Site	DB
Record Date:		Up to Mar 2012			
51	8 of 14	NNE/143.9	76.9 / 0.00	BYTOWN TOWING & AUTOCARE LTD 154 O'CONNOR ST AT GLOUCESTER OTTAWA ON	DTNK
<u>Delisted Expired Fuel Safety Facilities</u>					
Instance No:		10905070		Expired Date:	
Status:		EXPIRED		Max Hazard Rank:	
Instance ID:		51351		Facility Location:	
Instance Type:		FS Piping		Facility Type:	
Instance Creation Dt:				Fuel Type 2:	
Instance Install Dt:				Fuel Type 3:	
Item Description:				Panam Related:	
Manufacturer:				Panam Venue Nm:	
Model:				External Identifier:	
Serial No:				Item:	
ULC Standard:				Piping Steel:	
Quantity:				Piping Galvanized:	
Unit of Measure:				Tank Single Wall St:	
Overfill Prot Type:				Piping Underground:	
Creation Date:				Tank Underground:	
Next Periodic Str DT:				Source:	
TSSA Base Sched Cycle 2:					
TSSAMax Hazard Rank 1:					
TSSA Risk Based Periodic Yn:					
TSSA Volume of Directives:					
TSSA Periodic Exempt:					
TSSA Statutory Interval:					
TSSA Recd Insp Interva:					
TSSA Recd Tolerance:					
TSSA Program Area:					
TSSA Program Area 2:					
Description:		FS Piping			
Original Source:		EXP			
Record Date:		Up to Mar 2012			
51	9 of 14	NNE/143.9	76.9 / 0.00	Shell Canada Products 154 O+Connor Street Ottawa ON K2P 1T5	GEN
Generator No:		ON7522524		Status:	
SIC Code:		447190		Co Admin:	
SIC Description:		Other Gasoline Stations		Choice of Contact:	
Approval Years:		2009		Phone No Admin:	
PO Box No:				Contam. Facility:	
Country:				MHSW Facility:	
<u>Detail(s)</u>					
Waste Class:		221			
Waste Class Desc:		LIGHT FUELS			
Waste Class:		251			
Waste Class Desc:		OIL SKIMMINGS & SLUDGES			
51	10 of 14	NNE/143.9	76.9 / 0.00	Shell Canada Products 154 O+Connor Street Ottawa ON K2P 1T5	GEN

Map Key	Number of Records	Direction/ Distance (m)	Elev/Diff (m)	Site	DB
Generator No: ON7522524 SIC Code: 447190 SIC Description: Other Gasoline Stations Approval Years: 2010 PO Box No: Country:				Status: Co Admin: Choice of Contact: Phone No Admin: Contam. Facility: MHSW Facility:	
Detail(s)					
Waste Class: 251					
Waste Class Desc: OIL SKIMMINGS & SLUDGES					
Waste Class: 221					
Waste Class Desc: LIGHT FUELS					
Waste Class: 252					
Waste Class Desc: WASTE OILS & LUBRICANTS					

51	11 of 14	NNE/143.9	76.9 / 0.00	BYTOWN TOWING & AUTOCARE LTD 154 O'CONNOR ST AT GLOUCESTER OTTAWA ON K2P 1T5	DTNK
--------------------	----------	-----------	-------------	--	------

Delisted Expired Fuel Safety Facilities

Instance No: 9587344 Status: EXPIRED Instance ID: Instance Type: FS Facility Instance Creation Dt: Instance Install Dt: Item Description: Manufacturer: Model: Serial No: ULC Standard: Quantity: Unit of Measure: Overfill Prot Type: Creation Date: Next Periodic Str DT: TSSA Base Sched Cycle 2: TSSAMax Hazard Rank 1: TSSA Risk Based Periodic Yn: TSSA Volume of Directives: TSSA Periodic Exempt: TSSA Statutory Interval: TSSA Recd Insp Interva: TSSA Recd Tolerance: TSSA Program Area: TSSA Program Area 2: Description: Original Source: EXP Record Date: Up to May 2013	Expired Date: 3/24/2013 15:03 Max Hazard Rank: Facility Location: Facility Type: Fuel Type 2: Fuel Type 3: Panam Related: Panam Venue Nm: External Identifier: Item: Piping Steel: Piping Galvanized: Tank Single Wall St: Piping Underground: Tank Underground: Source:
--	---

51	12 of 14	NNE/143.9	76.9 / 0.00	BYTOWN TOWING & AUTOCARE LTD 154 O'CONNOR ST AT GLOUCESTER OTTAWA K2P 1T5 ON CA ON	DTNK
--------------------	----------	-----------	-------------	---	------

Map Key	Number of Records	Direction/ Distance (m)	Elev/Diff (m)	Site	DB
---------	-------------------	----------------------------	------------------	------	----

Delisted Expired Fuel Safety Facilities

Instance No:	10905061	Expired Date:	
Status:	EXPIRED	Max Hazard Rank:	NULL
Instance ID:		Facility Location:	154 O'CONNOR ST AT GLOUCESTER OTTAWA K2P 1T5 ON CA
Instance Type:		Facility Type:	FS LIQUID FUEL TANK
Instance Creation Dt:	7/19/2000 8:15:15 PM	Fuel Type 2:	NULL
Instance Install Dt:	5/15/2009	Fuel Type 3:	NULL
Item Description:	FS Liquid Fuel Tank	Panam Related:	NULL
Manufacturer:	NULL	Panam Venue Nm:	NULL
Model:	NULL	External Identifier:	NULL
Serial No:	NULL	Item:	
ULC Standard:	NULL	Piping Steel:	
Quantity:	1	Piping Galvanized:	
Unit of Measure:	EA	Tank Single Wall St:	
Overfill Prot Type:	NULL	Piping Underground:	
Creation Date:	7/5/2009 1:22:06 AM	Tank Underground:	
Next Periodic Str DT:	NULL	Source:	FS Liquid Fuel Tank
TSSA Base Sched Cycle 2:	NULL		
TSSAMax Hazard Rank 1:	NULL		
TSSA Risk Based Periodic Yn:	NULL		
TSSA Volume of Directives:	NULL		
TSSA Periodic Exempt:	NULL		
TSSA Statutory Interval:	NULL		
TSSA Recd Insp Interva:	NULL		
TSSA Recd Tolerance:	NULL		
TSSA Program Area:	NULL		
TSSA Program Area 2:	NULL		
Description:	2009VBS; 2008V; Veeder Root		
Original Source:	EXP		
Record Date:	31-JUL-2020		

51	13 of 14	NNE/143.9	76.9 / 0.00	BYTOWN TOWING & AUTOCARE LTD 154 O'CONNOR ST AT GLOUCESTER OTTAWA K2P 1T5 ON CA ON	DTNK
--------------------	----------	-----------	-------------	---	------

Delisted Expired Fuel Safety Facilities

Instance No:	10905079	Expired Date:	
Status:	EXPIRED	Max Hazard Rank:	NULL
Instance ID:		Facility Location:	154 O'CONNOR ST AT GLOUCESTER OTTAWA K2P 1T5 ON CA
Instance Type:		Facility Type:	FS LIQUID FUEL TANK
Instance Creation Dt:	7/19/2000 8:15:15 PM	Fuel Type 2:	NULL
Instance Install Dt:	5/15/2009	Fuel Type 3:	NULL
Item Description:	FS Liquid Fuel Tank	Panam Related:	NULL
Manufacturer:	NULL	Panam Venue Nm:	NULL
Model:	NULL	External Identifier:	NULL
Serial No:	NULL	Item:	
ULC Standard:	NULL	Piping Steel:	
Quantity:	1	Piping Galvanized:	
Unit of Measure:	EA	Tank Single Wall St:	
Overfill Prot Type:	NULL	Piping Underground:	
Creation Date:	7/5/2009 1:22:07 AM	Tank Underground:	
Next Periodic Str DT:	NULL	Source:	FS Liquid Fuel Tank
TSSA Base Sched Cycle 2:	NULL		
TSSAMax Hazard Rank 1:	NULL		
TSSA Risk Based Periodic Yn:	NULL		

Map Key	Number of Records	Direction/ Distance (m)	Elev/Diff (m)	Site	DB
TSSA Volume of Directives:		NULL			
TSSA Periodic Exempt:		NULL			
TSSA Statutory Interval:		NULL			
TSSA Recd Insp Interva:		NULL			
TSSA Recd Tolerance:		NULL			
TSSA Program Area:		NULL			
TSSA Program Area 2:		NULL			
Description:		2009VBS; 2008V; Veeder Root			
Original Source:		EXP			
Record Date:		31-JUL-2020			

[51](#) 14 of 14 **NNE/143.9** **76.9 / 0.00** **BYTOWN TOWING & AUTOCARE LTD**
154 O'CONNOR ST AT GLOUCESTER OTTAWA
K2P 1T5 ON CA
ON **DTNK**

Delisted Expired Fuel Safety Facilities

Instance No:	10905094	Expired Date:	
Status:	EXPIRED	Max Hazard Rank:	NULL
Instance ID:		Facility Location:	154 O'CONNOR ST AT GLOUCESTER OTTAWA K2P 1T5 ON CA
Instance Type:		Facility Type:	FS LIQUID FUEL TANK
Instance Creation Dt:	7/19/2000 8:15:15 PM	Fuel Type 2:	NULL
Instance Install Dt:	5/15/2009	Fuel Type 3:	NULL
Item Description:	FS Liquid Fuel Tank	Panam Related:	NULL
Manufacturer:	NULL	Panam Venue Nm:	NULL
Model:	NULL	External Identifier:	NULL
Serial No:	NULL	Item:	
ULC Standard:	NULL	Piping Steel:	
Quantity:	1	Piping Galvanized:	
Unit of Measure:	EA	Tank Single Wall St:	
Overfill Prot Type:	NULL	Piping Underground:	
Creation Date:	7/5/2009 1:22:09 AM	Tank Underground:	
Next Periodic Str DT:	NULL	Source:	FS Liquid Fuel Tank
TSSA Base Sched Cycle 2:	NULL		
TSSA Max Hazard Rank 1:	NULL		
TSSA Risk Based Periodic Yn:	NULL		
TSSA Volume of Directives:	NULL		
TSSA Periodic Exempt:	NULL		
TSSA Statutory Interval:	NULL		
TSSA Recd Insp Interva:	NULL		
TSSA Recd Tolerance:	NULL		
TSSA Program Area:	NULL		
TSSA Program Area 2:	NULL		
Description:	2009VBS		
Original Source:	EXP		
Record Date:	31-JUL-2020		

[52](#) 1 of 2 **SSE/144.0** **76.9 / 0.00** **OTTAWA CITY**
COOPER ST./BANK ST.
OTTAWA CITY ON **CA**

Certificate #: 3-0942-90-90
Application Year: 90
Issue Date: 6/5/1990
Approval Type: Municipal sewage
Status: Approved
Application Type:
Client Name:
Client Address:

Map Key	Number of Records	Direction/ Distance (m)	Elev/Diff (m)	Site	DB
Client City: Client Postal Code: Project Description: Contaminants: Emission Control:					
52	2 of 2	SSE/144.0	76.9 / 0.00	R.M. OF OTTAWA-CARLETON COOPER ST./BANK ST. OTTAWA CITY ON	CA
Certificate #: Application Year: Issue Date: Approval Type: Status: Application Type: Client Name: Client Address: Client City: Client Postal Code: Project Description: Contaminants: Emission Control:		7-0785-90-90 6/5/1990 Municipal water Approved			
53	1 of 5	W/144.9	77.6 / 0.68	City of Ottawa 210 Gloucester Ottawa ON K2P 2K4	GEN
Generator No: SIC Code: SIC Description: Approval Years: PO Box No: Country:		ON7180209 913910 913910 2016 Canada		Status: Co Admin: Choice of Contact: Phone No Admin: Contam. Facility: MHSW Facility:	
				CO_OFFICIAL No No	
<u>Detail(s)</u>					
Waste Class:		251			
Waste Class Desc:		OIL SKIMMINGS & SLUDGES			
53	2 of 5	W/144.9	77.6 / 0.68	City of Ottawa 210 Gloucester Ottawa ON K2P 2K4	GEN
Generator No: SIC Code: SIC Description: Approval Years: PO Box No: Country:		ON7180209 913910 913910 2015 Canada		Status: Co Admin: Choice of Contact: Phone No Admin: Contam. Facility: MHSW Facility:	
				CO_OFFICIAL No No	
<u>Detail(s)</u>					
Waste Class:		251			
Waste Class Desc:		OIL SKIMMINGS & SLUDGES			
53	3 of 5	W/144.9	77.6 / 0.68	City of Ottawa 210 Gloucester Ottawa ON K2P 2K4	GEN

Map Key	Number of Records	Direction/ Distance (m)	Elev/Diff (m)	Site	DB
Generator No: ON7180209 Status: SIC Code: 913910 Co Admin: SIC Description: 913910 Choice of Contact: CO_OFFICIAL Approval Years: 2014 Phone No Admin: PO Box No: Contam. Facility: No Country: Canada MHSW Facility: No					
<u>Detail(s)</u>					
Waste Class: 251 Waste Class Desc: OIL SKIMMINGS & SLUDGES					
53	4 of 5	W/144.9	77.6 / 0.68	City of Ottawa Parks, Bldg & Grounds Services Branch 210 Gloucester Ottawa ON K2P 2K4	GEN
Generator No: ON7180209 Status: Registered SIC Code: Co Admin: SIC Description: Choice of Contact: Approval Years: As of Dec 2018 Phone No Admin: PO Box No: Contam. Facility: Country: Canada MHSW Facility:					
<u>Detail(s)</u>					
Waste Class: 251 L Waste Class Desc: Waste oils/sludges (petroleum based)					
53	5 of 5	W/144.9	77.6 / 0.68	City of Ottawa Parks, Bldg & Grounds Services Branch 210 Gloucester Ottawa ON K2P 2K4	GEN
Generator No: ON7180209 Status: Registered SIC Code: Co Admin: SIC Description: Choice of Contact: Approval Years: As of Jul 2020 Phone No Admin: PO Box No: Contam. Facility: Country: Canada MHSW Facility:					
<u>Detail(s)</u>					
Waste Class: 251 L Waste Class Desc: Waste oils/sludges (petroleum based)					
54	1 of 2	ESE/145.1	76.2 / -0.70	OTTAWA HYDRO 375 COOPER STREET TRANSFORMER OTTAWA CITY ON K2P 0G8	SPL
Ref No: 117139 Discharger Report: Site No: Material Group: Incident Dt: 8/13/1995 Health/Env Conseq: Year: Client Type: Incident Cause: COOLING SYSTEM LEAK Sector Type: Incident Event: Agency Involved: Contaminant Code: Nearest Watercourse: Contaminant Name: Site Address: Contaminant Limit 1: Site District Office: Contam Limit Freq 1: Site Postal Code:					

Map Key	Number of Records	Direction/ Distance (m)	Elev/Diff (m)	Site	DB
Contaminant UN No 1: Environment Impact: POSSIBLE Nature of Impact: Soil contamination Receiving Medium: LAND Receiving Env: MOE Response: Dt MOE Arvl on Scn: MOE Reported Dt: 8/13/1995 Dt Document Closed: Incident Reason: UNKNOWN Site Name: Site County/District: Site Geo Ref Meth: Incident Summary: OTTAWA HYDRO-15 LITERS TRANSFORMER OIL TO GRND, PCB TEST PENDING. Contaminant Qty:				Site Region: Site Municipality: 20101 Site Lot: Site Conc: Northing: Easting: Site Geo Ref Accu: Site Map Datum: SAC Action Class: Source Type:	
54	2 of 2	ESE/145.1	76.2 / -0.70	375 Cooper Street Ottawa ON K2P 0G8	EHS
Order No: 20090506031 Status: C Report Type: Standard Report Report Date: 5/14/2009 Date Received: 5/6/2009 Previous Site Name: Lot/Building Size: Additional Info Ordered:				Nearest Intersection: Cooper Street and Bank Street Municipality: Client Prov/State: ON Search Radius (km): 0.25 X: -75.696198 Y: 45.41659	
55	1 of 1	NE/147.3	76.0 / -0.85	172 O'Connor Ottawa ON K2P 1T5	EHS
Order No: 20080327001 Status: C Report Type: Complete Report Report Date: 4/4/2008 Date Received: 3/27/2008 Previous Site Name: Lot/Building Size: Additional Info Ordered: Fire Insur. Maps And /or Site Plans				Nearest Intersection: Municipality: Client Prov/State: ON Search Radius (km): 0.25 X: -75.69635 Y: 45.418209	
56	1 of 1	ESE/148.1	75.9 / -1.00	315 COOPER ST Ottawa ON	WWIS
Well ID: 7312996 Construction Date: Primary Water Use: Monitoring Sec. Water Use: Test Hole Final Well Status: Test Hole Water Type: Casing Material: Audit No: Z277582 Tag: A215904 Construction Method: Elevation (m): Elevation Reliability: Depth to Bedrock: Well Depth: Overburden/Bedrock: Pump Rate: Static Water Level:				Data Entry Status: Data Src: Date Received: 6/19/2018 Selected Flag: TRUE Abandonment Rec: Contractor: 7241 Form Version: 7 Owner: Street Name: 315 COOPER ST County: OTTAWA Municipality: OTTAWA CITY Site Info: Lot: Concession: Concession Name: Easting NAD83: Northing NAD83:	

Map Key	Number of Records	Direction/ Distance (m)	Elev/Diff (m)	Site	DB
Flowing (Y/N): Flow Rate: Clear/Cloudy:				Zone: UTM Reliability:	
PDF URL (Map):					
<u>Additional Detail(s) (Map)</u>					
Well Completed Date:		2018/03/02			
Year Completed:		2018			
Depth (m):		6.096			
Latitude:		45.4167302493654			
Longitude:		-75.6958168402749			
Path:					
<u>Bore Hole Information</u>					
Bore Hole ID:		1007108673		Elevation:	
DP2BR:				Elevrc:	
Spatial Status:				Zone: 18	
Code OB:				East83: 445558.00	
Code OB Desc:				North83: 5029481.00	
Open Hole:				Org CS: UTM83	
Cluster Kind:				UTMRC: 4	
Date Completed:		02-Mar-2018 00:00:00		UTMRC Desc: margin of error : 30 m - 100 m	
Remarks:				Location Method: wwr	
Elevrc Desc:					
Location Source Date:					
Improvement Location Source:					
Improvement Location Method:					
Source Revision Comment:					
Supplier Comment:					
<u>Overburden and Bedrock</u>					
<u>Materials Interval</u>					
Formation ID:		1007367776			
Layer:		1			
Color:		8			
General Color:		BLACK			
Mat1:		02			
Most Common Material:		TOPSOIL			
Mat2:					
Mat2 Desc:					
Mat3:					
Mat3 Desc:					
Formation Top Depth:		0.0			
Formation End Depth:		1.0			
Formation End Depth UOM:		ft			
<u>Overburden and Bedrock</u>					
<u>Materials Interval</u>					
Formation ID:		1007367778			
Layer:		3			
Color:		2			
General Color:		GREY			
Mat1:		05			
Most Common Material:		CLAY			
Mat2:		06			
Mat2 Desc:		SILT			
Mat3:		85			

Map Key	Number of Records	Direction/ Distance (m)	Elev/Diff (m)	Site	DB
Mat3 Desc:		SOFT			
Formation Top Depth:		10.0			
Formation End Depth:		20.0			
Formation End Depth UOM:		ft			
<u>Overburden and Bedrock Materials Interval</u>					
Formation ID:		1007367777			
Layer:		2			
Color:		6			
General Color:		BROWN			
Mat1:		08			
Most Common Material:		FINE SAND			
Mat2:		11			
Mat2 Desc:		GRAVEL			
Mat3:		06			
Mat3 Desc:		SILT			
Formation Top Depth:		1.0			
Formation End Depth:		10.0			
Formation End Depth UOM:		ft			
<u>Annular Space/Abandonment Sealing Record</u>					
Plug ID:		1007367786			
Layer:		1			
Plug From:		0.0			
Plug To:		1.0			
Plug Depth UOM:		ft			
<u>Annular Space/Abandonment Sealing Record</u>					
Plug ID:		1007367788			
Layer:		3			
Plug From:		9.0			
Plug To:		20.0			
Plug Depth UOM:		ft			
<u>Annular Space/Abandonment Sealing Record</u>					
Plug ID:		1007367787			
Layer:		2			
Plug From:		1.0			
Plug To:		9.0			
Plug Depth UOM:		ft			
<u>Method of Construction & Well Use</u>					
Method Construction ID:		1007367785			
Method Construction Code:		D			
Method Construction:		Direct Push			
Other Method Construction:					
<u>Pipe Information</u>					
Pipe ID:		1007367775			
Casing No:		0			

Map Key	Number of Records	Direction/ Distance (m)	Elev/Diff (m)	Site	DB
---------	-------------------	----------------------------	------------------	------	----

Comment:
Alt Name:

Construction Record - Casing

Casing ID: 1007367781
 Layer: 1
 Material: 5
 Open Hole or Material: PLASTIC
 Depth From: 0.0
 Depth To: 10.0
 Casing Diameter: 1.3799999952316284
 Casing Diameter UOM: inch
 Casing Depth UOM: ft

Construction Record - Screen

Screen ID: 1007367782
 Layer: 1
 Slot: 10
 Screen Top Depth: 10.0
 Screen End Depth: 20.0
 Screen Material: 5
 Screen Depth UOM: ft
 Screen Diameter UOM: inch
 Screen Diameter: 1.6799999475479126

Water Details

Water ID: 1007367780
 Layer:
 Kind Code:
 Kind:
 Water Found Depth:
 Water Found Depth UOM: ft

Hole Diameter

Hole ID: 1007367779
 Diameter: 2.375
 Depth From: 0.0
 Depth To: 20.0
 Hole Depth UOM: ft
 Hole Diameter UOM: inch

57	1 of 1	E/151.3	75.9 / -1.00	355 Cooper St Ottawa ON K2P0G8	EHS
Order No:	20170821056			Nearest Intersection:	
Status:	C			Municipality:	
Report Type:	Standard Report			Client Prov/State:	ON
Report Date:	28-AUG-17			Search Radius (km):	.25
Date Received:	21-AUG-17			X:	-75.695658
Previous Site Name:				Y:	45.417026
Lot/Building Size:					
Additional Info Ordered:	Fire Insur. Maps and/or Site Plans; City Directory				

58	1 of 3	NE/153.3	76.9 / 0.00	BYTOWN TOWING & AUTOCARE LTD 154 O'CONNOR ST AT GLOUCESTER OTTAWA K2P 1T5 ON CA	FST
--------------------	--------	----------	-------------	---	-----

Map Key	Number of Records	Direction/ Distance (m)	Elev/Diff (m)	Site	DB
---------	-------------------	----------------------------	------------------	------	----

ON

Instance No: 10905079
Status:
Cont Name:
Instance Type:
Item:
Item Description: FS Liquid Fuel Tank
Tank Type: Double Wall Horizontal AST
Install Date: 5/15/2009
Install Year: 1980
Years in Service:
Model: NULL
Description:
Capacity: 22700
Tank Material: Fiberglass (FRP)
Corrosion Protect: Fiberglass
Overfill Protect:
Facility Type: FS Liquid Fuel Tank
Parent Facility Type:
Facility Location:
Device Installed Location: 154 O'CONNOR ST AT GLOUCESTER OTTAWA K2P 1T5 ON CA

Manufacturer:
Serial No:
Ulc Standard:
Quantity:
Unit of Measure:
Fuel Type: Gasoline
Fuel Type2: NULL
Fuel Type3: NULL
Piping Steel:
Piping Galvanized:
Tanks Single Wall St:
Piping Underground:
No Underground:
Panam Related:
Panam Venue:

Liquid Fuel Tank Details

Overfill Protection:
Owner Account Name: BYTOWN TOWING & AUTOCARE LTD
Item: FS LIQUID FUEL TANK

58	2 of 3	NE/153.3	76.9 / 0.00	BYTOWN TOWING & AUTOCARE LTD 154 O'CONNOR ST AT GLOUCESTER OTTAWA K2P 1T5 ON CA ON	FST
--------------------	--------	----------	-------------	---	-----

Instance No: 10905061
Status:
Cont Name:
Instance Type:
Item:
Item Description: FS Liquid Fuel Tank
Tank Type: Double Wall Horizontal AST
Install Date: 5/15/2009
Install Year: 1980
Years in Service:
Model: NULL
Description:
Capacity: 22700
Tank Material: Fiberglass (FRP)
Corrosion Protect: Fiberglass
Overfill Protect:
Facility Type: FS Liquid Fuel Tank
Parent Facility Type:
Facility Location:
Device Installed Location: 154 O'CONNOR ST AT GLOUCESTER OTTAWA K2P 1T5 ON CA

Manufacturer:
Serial No:
Ulc Standard:
Quantity:
Unit of Measure:
Fuel Type: Gasoline
Fuel Type2: NULL
Fuel Type3: NULL
Piping Steel:
Piping Galvanized:
Tanks Single Wall St:
Piping Underground:
No Underground:
Panam Related:
Panam Venue:

Liquid Fuel Tank Details

Overfill Protection:
Owner Account Name: BYTOWN TOWING & AUTOCARE LTD
Item: FS LIQUID FUEL TANK

Map Key	Number of Records	Direction/ Distance (m)	Elev/Diff (m)	Site	DB
58	3 of 3	NE/153.3	76.9 / 0.00	BYTOWN TOWING & AUTOCARE LTD 154 O'CONNOR ST AT GLOUCESTER OTTAWA K2P 1T5 ON CA ON	FST
<p>Instance No: 10905094</p> <p>Status:</p> <p>Cont Name:</p> <p>Instance Type:</p> <p>Item:</p> <p>Item Description: FS Liquid Fuel Tank</p> <p>Tank Type: Double Wall Horizontal AST</p> <p>Install Date: 5/15/2009</p> <p>Install Year: 1980</p> <p>Years in Service:</p> <p>Model: NULL</p> <p>Description:</p> <p>Capacity: 22700</p> <p>Tank Material: Fiberglass (FRP)</p> <p>Corrosion Protect: Fiberglass</p> <p>Overfill Protect:</p> <p>Facility Type: FS Liquid Fuel Tank</p> <p>Parent Facility Type:</p> <p>Facility Location:</p> <p>Device Installed Location: 154 O'CONNOR ST AT GLOUCESTER OTTAWA K2P 1T5 ON CA</p> <p>Manufacturer:</p> <p>Serial No:</p> <p>Ulc Standard:</p> <p>Quantity:</p> <p>Unit of Measure:</p> <p>Fuel Type: Gasoline</p> <p>Fuel Type2: NULL</p> <p>Fuel Type3: NULL</p> <p>Piping Steel:</p> <p>Piping Galvanized:</p> <p>Tanks Single Wall St:</p> <p>Piping Underground:</p> <p>No Underground:</p> <p>Panam Related:</p> <p>Panam Venue:</p>					
<u>Liquid Fuel Tank Details</u>					
Overfill Protection:					
Owner Account Name: BYTOWN TOWING & AUTOCARE LTD					
Item: FS LIQUID FUEL TANK					

59	1 of 1	E/155.1	75.9 / -1.00	355 COOPER ST Ottawa ON	WWIS
<p>Well ID: 7312995</p> <p>Construction Date:</p> <p>Primary Water Use: Test Hole</p> <p>Sec. Water Use: Monitoring</p> <p>Final Well Status: Test Hole</p> <p>Water Type:</p> <p>Casing Material:</p> <p>Audit No: Z212308</p> <p>Tag: A199385</p> <p>Construction Method:</p> <p>Elevation (m):</p> <p>Elevation Reliability:</p> <p>Depth to Bedrock:</p> <p>Well Depth:</p> <p>Overburden/Bedrock:</p> <p>Pump Rate:</p> <p>Static Water Level:</p> <p>Flowing (Y/N):</p> <p>Flow Rate:</p> <p>Clear/Cloudy:</p> <p>Data Entry Status:</p> <p>Data Src:</p> <p>Date Received: 6/19/2018</p> <p>Selected Flag: TRUE</p> <p>Abandonment Rec:</p> <p>Contractor: 7241</p> <p>Form Version: 7</p> <p>Owner:</p> <p>Street Name: 355 COOPER ST</p> <p>County: OTTAWA</p> <p>Municipality: NEPEAN TOWNSHIP</p> <p>Site Info:</p> <p>Lot:</p> <p>Concession:</p> <p>Concession Name:</p> <p>Easting NAD83:</p> <p>Northing NAD83:</p> <p>Zone:</p> <p>UTM Reliability:</p>					
PDF URL (Map):					
<u>Additional Detail(s) (Map)</u>					
Well Completed Date: 2018/03/02					
Year Completed: 2018					
Depth (m): 6.1					

Map Key	Number of Records	Direction/ Distance (m)	Elev/Diff (m)	Site	DB
Latitude:		45.4173616927019			
Longitude:		-75.6955945372303			
Path:					

Bore Hole Information

Bore Hole ID:	1007108655	Elevation:	
DP2BR:		Elevrc:	
Spatial Status:		Zone:	18
Code OB:		East83:	445576.00
Code OB Desc:		North83:	5029551.00
Open Hole:		Org CS:	UTM83
Cluster Kind:		UTMRC:	4
Date Completed:	02-Mar-2018 00:00:00	UTMRC Desc:	margin of error : 30 m - 100 m
Remarks:		Location Method:	wwr
Elevrc Desc:			
Location Source Date:			
Improvement Location Source:			
Improvement Location Method:			
Source Revision Comment:			
Supplier Comment:			

Overburden and Bedrock

Materials Interval

Formation ID:	1007367755
Layer:	3
Color:	2
General Color:	GREY
Mat1:	05
Most Common Material:	CLAY
Mat2:	85
Mat2 Desc:	SOFT
Mat3:	
Mat3 Desc:	
Formation Top Depth:	3.0999999046325684
Formation End Depth:	6.099999904632568
Formation End Depth UOM:	m

Overburden and Bedrock

Materials Interval

Formation ID:	1007367753
Layer:	1
Color:	6
General Color:	BROWN
Mat1:	01
Most Common Material:	FILL
Mat2:	28
Mat2 Desc:	SAND
Mat3:	11
Mat3 Desc:	GRAVEL
Formation Top Depth:	0.0
Formation End Depth:	1.2200000286102295
Formation End Depth UOM:	m

Overburden and Bedrock

Materials Interval

Formation ID:	1007367754
Layer:	2
Color:	6

Map Key	Number of Records	Direction/ Distance (m)	Elev/Diff (m)	Site	DB
General Color:		BROWN			
Mat1:		05			
Most Common Material:		CLAY			
Mat2:		28			
Mat2 Desc:		SAND			
Mat3:		85			
Mat3 Desc:		SOFT			
Formation Top Depth:		1.2200000286102295			
Formation End Depth:		3.0999999046325684			
Formation End Depth UOM:		m			
<u>Annular Space/Abandonment Sealing Record</u>					
Plug ID:		1007367765			
Layer:		3			
Plug From:					
Plug To:					
Plug Depth UOM:		m			
<u>Annular Space/Abandonment Sealing Record</u>					
Plug ID:		1007367763			
Layer:		1			
Plug From:		0.0			
Plug To:		0.3100000023841858			
Plug Depth UOM:		m			
<u>Annular Space/Abandonment Sealing Record</u>					
Plug ID:		1007367764			
Layer:		2			
Plug From:					
Plug To:					
Plug Depth UOM:		m			
<u>Method of Construction & Well Use</u>					
Method Construction ID:		1007367762			
Method Construction Code:		D			
Method Construction:		Direct Push			
Other Method Construction:					
<u>Pipe Information</u>					
Pipe ID:		1007367752			
Casing No:		0			
Comment:					
Alt Name:					
<u>Construction Record - Casing</u>					
Casing ID:		1007367758			
Layer:		1			
Material:		5			
Open Hole or Material:		PLASTIC			
Depth From:		0.0			
Depth To:		3.0999999046325684			

Map Key	Number of Records	Direction/ Distance (m)	Elev/Diff (m)	Site	DB
Casing Diameter:		4.070000171661377			
Casing Diameter UOM:		cm			
Casing Depth UOM:		m			
<u>Construction Record - Screen</u>					
Screen ID:		1007367759			
Layer:		1			
Slot:		10			
Screen Top Depth:		3.0999999046325684			
Screen End Depth:		6.099999904632568			
Screen Material:		5			
Screen Depth UOM:		m			
Screen Diameter UOM:		cm			
Screen Diameter:		4.820000171661377			
<u>Water Details</u>					
Water ID:		1007367757			
Layer:					
Kind Code:					
Kind:					
Water Found Depth:					
Water Found Depth UOM:		m			
<u>Hole Diameter</u>					
Hole ID:		1007367756			
Diameter:		8.25			
Depth From:		0.0			
Depth To:		6.099999904632568			
Hole Depth UOM:		m			
Hole Diameter UOM:		cm			

<u>60</u>	1 of 1	ENE/157.6	75.9 / -1.01	OTTAWA CITY - SOMERSET ST. O'CONNOR ST./NEPEAN ST. OTTAWA CITY ON	CA
Certificate #:		3-0495-92-			
Application Year:		92			
Issue Date:		5/12/1992			
Approval Type:		Municipal sewage			
Status:		Approved			
Application Type:					
Client Name:					
Client Address:					
Client City:					
Client Postal Code:					
Project Description:					
Contaminants:					
Emission Control:					

<u>61</u>	1 of 19	N/158.2	77.9 / 1.07	HEALTH AND WELFARE CANADA HEALTH UNIT#28, 10TH FL., WEST TOWER 300 LAURIER AVE. WEST (TBC) OTTAWA ON K1A 0R5	GEN
Generator No:		ON0095618			
SIC Code:		8635			
SIC Description:		PUB. HEALTH CLINICS			
Approval Years:		92,93,97			
Status:					
Co Admin:					
Choice of Contact:					
Phone No Admin:					

Map Key	Number of Records	Direction/ Distance (m)	Elev/Diff (m)	Site	DB
PO Box No: Country:		Contam. Facility: MHSW Facility:			
<u>Detail(s)</u>					
Waste Class: Waste Class Desc:		312 PATHOLOGICAL WASTES			
61	2 of 19	N/158.2	77.9 / 1.07	GVT OF CAN-HEALTH&WELFARE CAN.MED.16-304 SER.BR,UNIT#28,10TH FL. W. TOWER 300 LAURIER AVE. WEST,C/O 301 ELGIN ST OTTAWA ON K1A 0L3	GEN
Generator No: ON0095618 SIC Code: 8635 SIC Description: PUB. HEALTH CLINICS Approval Years: 94,95,96 PO Box No: Country:		Status: Co Admin: Choice of Contact: Phone No Admin: Contam. Facility: MHSW Facility:			
<u>Detail(s)</u>					
Waste Class: Waste Class Desc:		312 PATHOLOGICAL WASTES			
61	3 of 19	N/158.2	77.9 / 1.07	HEALTH AND WELFARE CANADA 300 LAURIER AVE. WEST (T.B.C) HEALTH UNIT #28, 10TH FLOOR WEST TOWER OTTAWA ON K1A 0R5	GEN
Generator No: ON0095618 SIC Code: 8635 SIC Description: PUB. HEALTH CLINICS Approval Years: 98,99,00,01 PO Box No: Country:		Status: Co Admin: Choice of Contact: Phone No Admin: Contam. Facility: MHSW Facility:			
<u>Detail(s)</u>					
Waste Class: Waste Class Desc:		312 PATHOLOGICAL WASTES			
61	4 of 19	N/158.2	77.9 / 1.07	GVT. OF CAN.-SUPPLY AND SERVICES OLYMPIA PRINTING PLANT,LEVEL P1,W. TOWER L'ESPLANADE LAURIER,300 LAURIER AVE. W OTTAWA ON K1A 0M7	GEN
Generator No: ON0249609 SIC Code: 2849 SIC Description: OTHER PRINTING IND. Approval Years: 86,87,88,89,90 PO Box No: Country:		Status: Co Admin: Choice of Contact: Phone No Admin: Contam. Facility: MHSW Facility:			
<u>Detail(s)</u>					
Waste Class: Waste Class Desc:		264 PHOTOPROCESSING WASTES			

Map Key	Number of Records	Direction/ Distance (m)	Elev/Diff (m)	Site	DB
61	5 of 19	N/158.2	77.9 / 1.07	GVT. OF CAN.(OUT OF BUS) 18-208 OLYMPIA PRINTING PLANT,LEVEL P1,W. TOWER L'ESPLANADE LAURIER,300 LAURIER AVE. W OTTAWA ON K1A 0M7	GEN
Generator No: ON0249609 SIC Code: 2849 SIC Description: OTHER PRINTING IND. Approval Years: 92,93,94,95,96,97 PO Box No: Country:		Status: Co Admin: Choice of Contact: Phone No Admin: Contam. Facility: MHSW Facility:			
<u>Detail(s)</u>					
Waste Class:		213			
Waste Class Desc:		PETROLEUM DISTILLATES			
Waste Class:		264			
Waste Class Desc:		PHOTOPROCESSING WASTES			
61	6 of 19	N/158.2	77.9 / 1.07	GVT. OF CAN.(OUT OF BUSINESS) OLYMPIA PRINTING PLANT,LEVEL P1,W. TOWER L'ESPLANADE LAURIER,300 LAURIER AVE. W OTTAWA ON K1A 0M7	GEN
Generator No: ON0249609 SIC Code: 2849 SIC Description: OTHER PRINTING IND. Approval Years: 98 PO Box No: Country:		Status: Co Admin: Choice of Contact: Phone No Admin: Contam. Facility: MHSW Facility:			
<u>Detail(s)</u>					
Waste Class:		213			
Waste Class Desc:		PETROLEUM DISTILLATES			
Waste Class:		264			
Waste Class Desc:		PHOTOPROCESSING WASTES			
61	7 of 19	N/158.2	77.9 / 1.07	Public Works and Government Services Canada 300 Laurier Ave Ottawa ON K0A 0S5	GEN
Generator No: ON5652014 SIC Code: 562990 SIC Description: All Other Waste Management Services Approval Years: 04,05,06,07,08 PO Box No: Country:		Status: Co Admin: Choice of Contact: Phone No Admin: Contam. Facility: MHSW Facility:			
<u>Detail(s)</u>					
Waste Class:		112			
Waste Class Desc:		ACID WASTE - HEAVY METALS			
Waste Class:		145			
Waste Class Desc:		PAINT/PIGMENT/COATING RESIDUES			

Map Key	Number of Records	Direction/ Distance (m)	Elev/Diff (m)	Site	DB
Waste Class:		146			
Waste Class Desc:		OTHER SPECIFIED INORGANICS			
Waste Class:		148			
Waste Class Desc:		INORGANIC LABORATORY CHEMICALS			
Waste Class:		212			
Waste Class Desc:		ALIPHATIC SOLVENTS			
Waste Class:		221			
Waste Class Desc:		LIGHT FUELS			
Waste Class:		243			
Waste Class Desc:		PCB'S			
Waste Class:		252			
Waste Class Desc:		WASTE OILS & LUBRICANTS			
Waste Class:		331			
Waste Class Desc:		WASTE COMPRESSED GASES			

61	8 of 19	N/158.2	77.9 / 1.07	in front of 300 Laurier Avenue<UNOFFICIAL> Ottawa ON	SPL
Ref No:	2068-69ELAE			Discharger Report:	0
Site No:				Material Group:	Oil
Incident Dt:	2/8/2005			Health/Env Conseq:	
Year:				Client Type:	
Incident Cause:				Sector Type:	Other Motor Vehicle
Incident Event:				Agency Involved:	
Contaminant Code:				Nearest Watercourse:	
Contaminant Name:	HYDRAULIC OIL			Site Address:	
Contaminant Limit 1:				Site District Office:	Ottawa
Contam Limit Freq 1:				Site Postal Code:	
Contaminant UN No 1:				Site Region:	
Environment Impact:	Possible			Site Municipality:	Ottawa
Nature of Impact:				Site Lot:	
Receiving Medium:	Water			Site Conc:	
Receiving Env:				Northing:	
MOE Response:				Easting:	
Dt MOE Arvl on Scn:				Site Geo Ref Accu:	
MOE Reported Dt:	2/8/2005			Site Map Datum:	
Dt Document Closed:				SAC Action Class:	
Incident Reason:				Source Type:	
Site Name:	in front of 300 Laurier Avenue<UNOFFICIAL>				
Site County/District:					
Site Geo Ref Meth:					
Incident Summary:	Waste Management-25 L Hydraulic Oil to CB				
Contaminant Qty:					

61	9 of 19	N/158.2	77.9 / 1.07	Public Works and Government Services Canada 300 Laurier Ave Ottawa ON	GEN
Generator No:	ON5652014			Status:	
SIC Code:	911910			Co Admin:	
SIC Description:	Other Federal Government Public Administration			Choice of Contact:	
Approval Years:	2009			Phone No Admin:	
PO Box No:				Contam. Facility:	
Country:				MHSW Facility:	

Map Key	Number of Records	Direction/ Distance (m)	Elev/Diff (m)	Site	DB
<u>Detail(s)</u>					
Waste Class:			112		
Waste Class Desc:			ACID WASTE - HEAVY METALS		
Waste Class:			145		
Waste Class Desc:			PAINT/PIGMENT/COATING RESIDUES		
Waste Class:			146		
Waste Class Desc:			OTHER SPECIFIED INORGANICS		
Waste Class:			148		
Waste Class Desc:			INORGANIC LABORATORY CHEMICALS		
Waste Class:			212		
Waste Class Desc:			ALIPHATIC SOLVENTS		
Waste Class:			221		
Waste Class Desc:			LIGHT FUELS		
Waste Class:			243		
Waste Class Desc:			PCBS		
Waste Class:			252		
Waste Class Desc:			WASTE OILS & LUBRICANTS		
Waste Class:			331		
Waste Class Desc:			WASTE COMPRESSED GASES		

61	10 of 19	N/158.2	77.9 / 1.07	Public Works and Government Services Canada 300 Laurier Ave Ottawa ON	GEN
--------------------	----------	---------	-------------	---	-----

Generator No:	ON5652014	Status:	
SIC Code:	911910	Co Admin:	
SIC Description:	Other Federal Government Public Administration	Choice of Contact:	
Approval Years:	2010	Phone No Admin:	
PO Box No:		Contam. Facility:	
Country:		MHSW Facility:	

Detail(s)

Waste Class:	112
Waste Class Desc:	ACID WASTE - HEAVY METALS
Waste Class:	331
Waste Class Desc:	WASTE COMPRESSED GASES
Waste Class:	263
Waste Class Desc:	ORGANIC LABORATORY CHEMICALS
Waste Class:	212
Waste Class Desc:	ALIPHATIC SOLVENTS
Waste Class:	146
Waste Class Desc:	OTHER SPECIFIED INORGANICS
Waste Class:	221
Waste Class Desc:	LIGHT FUELS
Waste Class:	312
Waste Class Desc:	PATHOLOGICAL WASTES

Map Key	Number of Records	Direction/ Distance (m)	Elev/Diff (m)	Site	DB
Waste Class:		148			
Waste Class Desc:		INORGANIC LABORATORY CHEMICALS			
Waste Class:		252			
Waste Class Desc:		WASTE OILS & LUBRICANTS			
Waste Class:		243			
Waste Class Desc:		PCBS			
Waste Class:		121			
Waste Class Desc:		ALKALINE WASTES - HEAVY METALS			
Waste Class:		145			
Waste Class Desc:		PAINT/PIGMENT/COATING RESIDUES			

61	11 of 19	N/158.2	77.9 / 1.07	Public Works and Government Services Canada 300 Laurier Ave Ottawa ON	GEN
Generator No:	ON5652014			Status:	
SIC Code:	911910			Co Admin:	
SIC Description:	Other Federal Government Public Administration			Choice of Contact:	
Approval Years:	2011			Phone No Admin:	
PO Box No:				Contam. Facility:	
Country:				MHSW Facility:	

Detail(s)

Waste Class:	148
Waste Class Desc:	INORGANIC LABORATORY CHEMICALS
Waste Class:	312
Waste Class Desc:	PATHOLOGICAL WASTES
Waste Class:	146
Waste Class Desc:	OTHER SPECIFIED INORGANICS
Waste Class:	121
Waste Class Desc:	ALKALINE WASTES - HEAVY METALS
Waste Class:	221
Waste Class Desc:	LIGHT FUELS
Waste Class:	252
Waste Class Desc:	WASTE OILS & LUBRICANTS
Waste Class:	331
Waste Class Desc:	WASTE COMPRESSED GASES
Waste Class:	212
Waste Class Desc:	ALIPHATIC SOLVENTS
Waste Class:	263
Waste Class Desc:	ORGANIC LABORATORY CHEMICALS
Waste Class:	112
Waste Class Desc:	ACID WASTE - HEAVY METALS
Waste Class:	145
Waste Class Desc:	PAINT/PIGMENT/COATING RESIDUES
Waste Class:	243

Map Key	Number of Records	Direction/ Distance (m)	Elev/Diff (m)	Site	DB
Waste Class Desc:		PCBS			
61	12 of 19	N/158.2	77.9 / 1.07	Public Works and Government Services Canada 300 Laurier Ave Ottawa ON K0A 0S5	GEN
Generator No:	ON5652014			Status:	
SIC Code:	911910			Co Admin:	
SIC Description:	Other Federal Government Public Administration			Choice of Contact:	
Approval Years:	2012			Phone No Admin:	
PO Box No:				Contam. Facility:	
Country:				MHSW Facility:	
<u>Detail(s)</u>					
Waste Class:	112				
Waste Class Desc:	ACID WASTE - HEAVY METALS				
Waste Class:	146				
Waste Class Desc:	OTHER SPECIFIED INORGANICS				
Waste Class:	212				
Waste Class Desc:	ALIPHATIC SOLVENTS				
Waste Class:	252				
Waste Class Desc:	WASTE OILS & LUBRICANTS				
Waste Class:	148				
Waste Class Desc:	INORGANIC LABORATORY CHEMICALS				
Waste Class:	243				
Waste Class Desc:	PCBS				
Waste Class:	312				
Waste Class Desc:	PATHOLOGICAL WASTES				
Waste Class:	145				
Waste Class Desc:	PAINT/PIGMENT/COATING RESIDUES				
Waste Class:	221				
Waste Class Desc:	LIGHT FUELS				
Waste Class:	121				
Waste Class Desc:	ALKALINE WASTES - HEAVY METALS				
Waste Class:	263				
Waste Class Desc:	ORGANIC LABORATORY CHEMICALS				
Waste Class:	331				
Waste Class Desc:	WASTE COMPRESSED GASES				
61	13 of 19	N/158.2	77.9 / 1.07	Public Works and Government Services Canada 300 Laurier Ave Ottawa ON	GEN
Generator No:	ON5652014			Status:	
SIC Code:	911910			Co Admin:	
SIC Description:				Choice of Contact:	
Approval Years:	2013			Phone No Admin:	
PO Box No:				Contam. Facility:	
Country:				MHSW Facility:	

Map Key	Number of Records	Direction/ Distance (m)	Elev/Diff (m)	Site	DB
<u>Detail(s)</u>					
Waste Class:		263			
Waste Class Desc:		ORGANIC LABORATORY CHEMICALS			
Waste Class:		112			
Waste Class Desc:		ACID WASTE - HEAVY METALS			
Waste Class:		221			
Waste Class Desc:		LIGHT FUELS			
Waste Class:		146			
Waste Class Desc:		OTHER SPECIFIED INORGANICS			
Waste Class:		148			
Waste Class Desc:		INORGANIC LABORATORY CHEMICALS			
Waste Class:		145			
Waste Class Desc:		PAINT/PIGMENT/COATING RESIDUES			
Waste Class:		252			
Waste Class Desc:		WASTE OILS & LUBRICANTS			
Waste Class:		121			
Waste Class Desc:		ALKALINE WASTES - HEAVY METALS			
Waste Class:		243			
Waste Class Desc:		PCBS			
Waste Class:		212			
Waste Class Desc:		ALIPHATIC SOLVENTS			
Waste Class:		331			
Waste Class Desc:		WASTE COMPRESSED GASES			
Waste Class:		312			
Waste Class Desc:		PATHOLOGICAL WASTES			

61	14 of 19	N/158.2	77.9 / 1.07	Public Works and Government Services Canada 300 Laurier Ave Ottawa ON K0A0S5	GEN
-----------	-----------------	----------------	--------------------	---	------------

Generator No:	ON5652014	Status:	
SIC Code:	911910	Co Admin:	Brian Stoneman
SIC Description:	911910	Choice of Contact:	CO_ADMIN
Approval Years:	2016	Phone No Admin:	613-993-5639 Ext.
PO Box No:		Contam. Facility:	No
Country:	Canada	MHSW Facility:	No

<u>Detail(s)</u>					
Waste Class:		145			
Waste Class Desc:		PAINT/PIGMENT/COATING RESIDUES			
Waste Class:		148			
Waste Class Desc:		INORGANIC LABORATORY CHEMICALS			
Waste Class:		331			
Waste Class Desc:		WASTE COMPRESSED GASES			
Waste Class:		221			
Waste Class Desc:		LIGHT FUELS			
Waste Class:		263			

Map Key	Number of Records	Direction/ Distance (m)	Elev/Diff (m)	Site	DB
Waste Class Desc:		ORGANIC LABORATORY CHEMICALS			
Waste Class:		121			
Waste Class Desc:		ALKALINE WASTES - HEAVY METALS			
Waste Class:		243			
Waste Class Desc:		PCBS			
Waste Class:		252			
Waste Class Desc:		WASTE OILS & LUBRICANTS			
Waste Class:		312			
Waste Class Desc:		PATHOLOGICAL WASTES			
Waste Class:		146			
Waste Class Desc:		OTHER SPECIFIED INORGANICS			
Waste Class:		112			
Waste Class Desc:		ACID WASTE - HEAVY METALS			
Waste Class:		212			
Waste Class Desc:		ALIPHATIC SOLVENTS			

61	15 of 19	N/158.2	77.9 / 1.07	Public Works and Government Services Canada 300 Laurier Ave Ottawa ON K0A0S5	GEN
--------------------	----------	---------	-------------	--	-----

Generator No:	ON5652014	Status:	
SIC Code:	911910	Co Admin:	Brian Stoneman
SIC Description:	911910	Choice of Contact:	CO_ADMIN
Approval Years:	2015	Phone No Admin:	613-993-5639 Ext.
PO Box No:		Contam. Facility:	No
Country:	Canada	MHSW Facility:	No

Detail(s)

Waste Class:	263
Waste Class Desc:	ORGANIC LABORATORY CHEMICALS
Waste Class:	146
Waste Class Desc:	OTHER SPECIFIED INORGANICS
Waste Class:	243
Waste Class Desc:	PCBS
Waste Class:	145
Waste Class Desc:	PAINT/PIGMENT/COATING RESIDUES
Waste Class:	252
Waste Class Desc:	WASTE OILS & LUBRICANTS
Waste Class:	112
Waste Class Desc:	ACID WASTE - HEAVY METALS
Waste Class:	221
Waste Class Desc:	LIGHT FUELS
Waste Class:	312
Waste Class Desc:	PATHOLOGICAL WASTES
Waste Class:	121
Waste Class Desc:	ALKALINE WASTES - HEAVY METALS
Waste Class:	148

Map Key	Number of Records	Direction/ Distance (m)	Elev/Diff (m)	Site	DB
Waste Class Desc:		INORGANIC LABORATORY CHEMICALS			
Waste Class:		331			
Waste Class Desc:		WASTE COMPRESSED GASES			
Waste Class:		212			
Waste Class Desc:		ALIPHATIC SOLVENTS			

61	16 of 19	N/158.2	77.9 / 1.07	Public Works and Government Services Canada 300 Laurier Ave Ottawa ON K0A0S5	GEN
Generator No:	ON5652014			Status:	
SIC Code:	911910			Co Admin:	Brian Stoneman
SIC Description:	911910			Choice of Contact:	CO_ADMIN
Approval Years:	2014			Phone No Admin:	613-993-5639 Ext.
PO Box No:				Contam. Facility:	No
Country:	Canada			MHSW Facility:	No

Detail(s)

Waste Class:		148			
Waste Class Desc:		INORGANIC LABORATORY CHEMICALS			
Waste Class:		145			
Waste Class Desc:		PAINT/PIGMENT/COATING RESIDUES			
Waste Class:		212			
Waste Class Desc:		ALIPHATIC SOLVENTS			
Waste Class:		121			
Waste Class Desc:		ALKALINE WASTES - HEAVY METALS			
Waste Class:		331			
Waste Class Desc:		WASTE COMPRESSED GASES			
Waste Class:		312			
Waste Class Desc:		PATHOLOGICAL WASTES			
Waste Class:		263			
Waste Class Desc:		ORGANIC LABORATORY CHEMICALS			
Waste Class:		243			
Waste Class Desc:		PCBS			
Waste Class:		221			
Waste Class Desc:		LIGHT FUELS			
Waste Class:		252			
Waste Class Desc:		WASTE OILS & LUBRICANTS			
Waste Class:		112			
Waste Class Desc:		ACID WASTE - HEAVY METALS			
Waste Class:		146			
Waste Class Desc:		OTHER SPECIFIED INORGANICS			

61	17 of 19	N/158.2	77.9 / 1.07	Public Services & Procurement Canada RPB 300 Laurier Ave Ottawa ON K0A 0S5	GEN
Generator No:	ON5652014			Status:	Registered
SIC Code:				Co Admin:	

Map Key	Number of Records	Direction/ Distance (m)	Elev/Diff (m)	Site	DB
SIC Description:				Choice of Contact:	
Approval Years:	As of Dec 2018			Phone No Admin:	
PO Box No:				Contam. Facility:	
Country:	Canada			MHSW Facility:	
<u>Detail(s)</u>					
Waste Class:	112 C				
Waste Class Desc:	Acid solutions - containing heavy metals				
Waste Class:	121 C				
Waste Class Desc:	Alkaline slutions - containing heavy metals				
Waste Class:	145 I				
Waste Class Desc:	Wastes from the use of pigments, coatings and paints				
Waste Class:	145 L				
Waste Class Desc:	Wastes from the use of pigments, coatings and paints				
Waste Class:	146 R				
Waste Class Desc:	Other specified inorganic sludges, slurries or solids				
Waste Class:	146 T				
Waste Class Desc:	Other specified inorganic sludges, slurries or solids				
Waste Class:	148 C				
Waste Class Desc:	Misc. wastes and inorganic chemicals				
Waste Class:	212 L				
Waste Class Desc:	Aliphatic solvents and residues				
Waste Class:	221 I				
Waste Class Desc:	Light fuels				
Waste Class:	243 D				
Waste Class Desc:	PCB				
Waste Class:	252 L				
Waste Class Desc:	Waste crankcase oils and lubricants				
Waste Class:	263 I				
Waste Class Desc:	Misc. waste organic chemicals				
Waste Class:	312 P				
Waste Class Desc:	Pathological wastes				
Waste Class:	331 I				
Waste Class Desc:	Waste compressed gases including cylinders				

[61](#)

18 of 19

N/158.2

77.9 / 1.07

Public Services & Procurement Canada RPB
300 Laurier Ave
Ottawa ON K0A 0S5

GEN

Generator No:

ON5652014

SIC Code:**SIC Description:****Approval Years:**

As of Jul 2020

PO Box No:**Country:**

Canada

Status:

Registered

Co Admin:**Choice of Contact:****Phone No Admin:****Contam. Facility:****MHSW Facility:****Detail(s)****Waste Class:**

145 L

Map Key	Number of Records	Direction/ Distance (m)	Elev/Diff (m)	Site	DB
Waste Class Desc:		Wastes from the use of pigments, coatings and paints			
Waste Class:		148 C			
Waste Class Desc:		Misc. wastes and inorganic chemicals			
Waste Class:		221 I			
Waste Class Desc:		Light fuels			
Waste Class:		121 C			
Waste Class Desc:		Alkaline slutions - containing heavy metals			
Waste Class:		146 R			
Waste Class Desc:		Other specified inorganic sludges, slurries or solids			
Waste Class:		212 L			
Waste Class Desc:		Aliphatic solvents and residues			
Waste Class:		252 L			
Waste Class Desc:		Waste crankcase oils and lubricants			
Waste Class:		112 C			
Waste Class Desc:		Acid solutions - containing heavy metals			
Waste Class:		312 P			
Waste Class Desc:		Pathological wastes			
Waste Class:		243 D			
Waste Class Desc:		PCB			
Waste Class:		145 I			
Waste Class Desc:		Wastes from the use of pigments, coatings and paints			
Waste Class:		263 I			
Waste Class Desc:		Misc. waste organic chemicals			
Waste Class:		331 I			
Waste Class Desc:		Waste compressed gases including cylinders			
Waste Class:		146 T			
Waste Class Desc:		Other specified inorganic sludges, slurries or solids			

[61](#) 19 of 19 **N/158.2** **77.9 / 1.07** **Public Services & Procurement Canada RPB**
300 Laurier Ave
Ottawa ON K0A 0S5 **GEN**

Generator No:	ON5652014	Status:	Registered
SIC Code:		Co Admin:	
SIC Description:		Choice of Contact:	
Approval Years:	As of Nov 2021	Phone No Admin:	
PO Box No:		Contam. Facility:	
Country:	Canada	MHSW Facility:	

Detail(s)

Waste Class:	252 L
Waste Class Desc:	Waste crankcase oils and lubricants
Waste Class:	146 T
Waste Class Desc:	Other specified inorganic sludges, slurries or solids
Waste Class:	145 L
Waste Class Desc:	Wastes from the use of pigments, coatings and paints
Waste Class:	312 P

Map Key	Number of Records	Direction/ Distance (m)	Elev/Diff (m)	Site	DB
Waste Class Desc:		Pathological wastes			
Waste Class:		263 I			
Waste Class Desc:		Misc. waste organic chemicals			
Waste Class:		243 D			
Waste Class Desc:		PCB			
Waste Class:		146 R			
Waste Class Desc:		Other specified inorganic sludges, slurries or solids			
Waste Class:		121 C			
Waste Class Desc:		Alkaline slutions - containing heavy metals			
Waste Class:		331 I			
Waste Class Desc:		Waste compressed gases including cylinders			
Waste Class:		221 I			
Waste Class Desc:		Light fuels			
Waste Class:		112 C			
Waste Class Desc:		Acid solutions - containing heavy metals			
Waste Class:		145 I			
Waste Class Desc:		Wastes from the use of pigments, coatings and paints			
Waste Class:		212 L			
Waste Class Desc:		Aliphatic solvents and residues			
Waste Class:		148 C			
Waste Class Desc:		Misc. wastes and inorganic chemicals			

62	1 of 1	NE/161.6	76.9 / 0.00	154 O'CONNOR STREET Ottawa ON	WWIS
Well ID:	7130914			Data Entry Status:	
Construction Date:				Data Src:	
Primary Water Use:	Monitoring			Date Received:	10/1/2009
Sec. Water Use:				Selected Flag:	TRUE
Final Well Status:	Test Hole			Abandonment Rec:	
Water Type:				Contractor:	1844
Casing Material:				Form Version:	5
Audit No:	M04512			Owner:	
Tag:	A074637			Street Name:	154 O'CONNOR STREET
Construction Method:				County:	OTTAWA
Elevation (m):				Municipality:	OTTAWA CITY
Elevation Reliability:				Site Info:	
Depth to Bedrock:				Lot:	
Well Depth:				Concession:	
Overburden/Bedrock:				Concession Name:	
Pump Rate:				Easting NAD83:	
Static Water Level:				Northing NAD83:	
Flowing (Y/N):				Zone:	
Flow Rate:				UTM Reliability:	
Clear/Cloudy:					

PDF URL (Map): https://d2khazk8e83rdv.cloudfront.net/moe_mapping/downloads/2Water/Wells_pdfs/713\7130914.pdf

Additional Detail(s) (Map)

Well Completed Date:	2009/07/25
Year Completed:	2009
Depth (m):	6.1
Latitude:	45.4183986736524

Map Key	Number of Records	Direction/ Distance (m)	Elev/Diff (m)	Site	DB
Longitude:		-75.6967703654323			
Path:		713\7130914.pdf			
PDF URL (Map):		https://d2khazk8e83rdv.cloudfront.net/moe_mapping/downloads/2Water/Wells_pdfs/713\7130914.pdf			
<u>Additional Detail(s) (Map)</u>					
Well Completed Date:		2009/07/24			
Year Completed:		2009			
Depth (m):					
Latitude:		45.4182463650946			
Longitude:		-75.696653461001			
Path:		713\7130914.pdf			
PDF URL (Map):		https://d2khazk8e83rdv.cloudfront.net/moe_mapping/downloads/2Water/Wells_pdfs/713\7130914.pdf			
<u>Additional Detail(s) (Map)</u>					
Well Completed Date:		2009/07/24			
Year Completed:		2009			
Depth (m):					
Latitude:		45.4183812181676			
Longitude:		-75.6966806818897			
Path:		713\7130914.pdf			
PDF URL (Map):		https://d2khazk8e83rdv.cloudfront.net/moe_mapping/downloads/2Water/Wells_pdfs/713\7130914.pdf			
<u>Additional Detail(s) (Map)</u>					
Well Completed Date:		2009/07/25			
Year Completed:		2009			
Depth (m):					
Latitude:		45.4184813159654			
Longitude:		-75.6965029748894			
Path:		713\7130914.pdf			
PDF URL (Map):		https://d2khazk8e83rdv.cloudfront.net/moe_mapping/downloads/2Water/Wells_pdfs/713\7130914.pdf			
<u>Additional Detail(s) (Map)</u>					
Well Completed Date:		2009/07/25			
Year Completed:		2009			
Depth (m):					
Latitude:		45.4182748476945			
Longitude:		-75.6964109677093			
Path:		713\7130914.pdf			
PDF URL (Map):		https://d2khazk8e83rdv.cloudfront.net/moe_mapping/downloads/2Water/Wells_pdfs/713\7130914.pdf			
<u>Additional Detail(s) (Map)</u>					
Well Completed Date:		2009/07/25			
Year Completed:		2009			
Depth (m):					
Latitude:		45.4181746720951			
Longitude:		-75.6966014544894			
Path:		713\7130914.pdf			
PDF URL (Map):		https://d2khazk8e83rdv.cloudfront.net/moe_mapping/downloads/2Water/Wells_pdfs/713\7130914.pdf			
<u>Additional Detail(s) (Map)</u>					

Map Key	Number of Records	Direction/ Distance (m)	Elev/Diff (m)	Site	DB
---------	-------------------	----------------------------	------------------	------	----

Well Completed Date: 2009/07/24
Year Completed: 2009
Depth (m):
Latitude: 45.4184908620674
Longitude: -75.6964136232383
Path: 713\7130914.pdf

Bore Hole Information

Bore Hole ID:	1002730412	Elevation:	
DP2BR:		Elevrc:	
Spatial Status:		Zone:	18
Code OB:		East83:	445485.00
Code OB Desc:		North83:	5029667.00
Open Hole:	No	Org CS:	UTM83
Cluster Kind:		UTMRC:	3
Date Completed:	25-Jul-2009 00:00:00	UTMRC Desc:	margin of error : 10 - 30 m
Remarks:		Location Method:	wwr
Elevrc Desc:			
Location Source Date:			
Improvement Location Source:			
Improvement Location Method:			
Source Revision Comment:			
Supplier Comment:			

**Overburden and Bedrock
Materials Interval**

Formation ID: 1002832794
Layer: 4
Color: 6
General Color: BROWN
Mat1: 05
Most Common Material: CLAY
Mat2: 01
Mat2 Desc: FILL
Mat3: 81
Mat3 Desc: SANDY
Formation Top Depth: 0.5
Formation End Depth: 1.5
Formation End Depth UOM: m

**Overburden and Bedrock
Materials Interval**

Formation ID: 1002832792
Layer: 2
Color: 2
General Color: GREY
Mat1: 28
Most Common Material: SAND
Mat2: 11
Mat2 Desc: GRAVEL
Mat3: 01
Mat3 Desc: FILL
Formation Top Depth: 0.10000000149011612
Formation End Depth: 0.4000000059604645
Formation End Depth UOM: m

**Overburden and Bedrock
Materials Interval**

Map Key	Number of Records	Direction/ Distance (m)	Elev/Diff (m)	Site	DB
Formation ID:		1002832795			
Layer:		5			
Color:		2			
General Color:		GREY			
Mat1:		05			
Most Common Material:		CLAY			
Mat2:		84			
Mat2 Desc:		SILTY			
Mat3:		28			
Mat3 Desc:		SAND			
Formation Top Depth:		1.5			
Formation End Depth:		4.800000190734863			
Formation End Depth UOM:		m			
<u>Overburden and Bedrock Materials Interval</u>					
Formation ID:		1002832791			
Layer:		1			
Color:					
General Color:					
Mat1:		27			
Most Common Material:		OTHER			
Mat2:					
Mat2 Desc:					
Mat3:					
Mat3 Desc:					
Formation Top Depth:		0.0			
Formation End Depth:		0.10000000149011612			
Formation End Depth UOM:		m			
<u>Overburden and Bedrock Materials Interval</u>					
Formation ID:		1002832793			
Layer:		3			
Color:		6			
General Color:		BROWN			
Mat1:		28			
Most Common Material:		SAND			
Mat2:		01			
Mat2 Desc:		FILL			
Mat3:					
Mat3 Desc:					
Formation Top Depth:		0.4000000059604645			
Formation End Depth:		0.5			
Formation End Depth UOM:		m			
<u>Overburden and Bedrock Materials Interval</u>					
Formation ID:		1002832796			
Layer:		6			
Color:		8			
General Color:		BLACK			
Mat1:		17			
Most Common Material:		SHALE			
Mat2:					
Mat2 Desc:					
Mat3:					
Mat3 Desc:					
Formation Top Depth:		4.800000190734863			

Map Key	Number of Records	Direction/ Distance (m)	Elev/Diff (m)	Site	DB
Formation End Depth:		6.099999904632568			
Formation End Depth UOM:		m			
<u>Annular Space/Abandonment Sealing Record</u>					
Plug ID:		1002832799			
Layer:		1			
Plug From:		0.10000000149011612			
Plug To:		2.4000000953674316			
Plug Depth UOM:		m			
<u>Method of Construction & Well Use</u>					
Method Construction ID:		1002832802			
Method Construction Code:		H			
Method Construction:		Geoprobe			
Other Method Construction:					
<u>Pipe Information</u>					
Pipe ID:		1002832789			
Casing No:		0			
Comment:					
Alt Name:					
<u>Construction Record - Screen</u>					
Screen ID:		1002832800			
Layer:		1			
Slot:		10			
Screen Top Depth:					
Screen End Depth:					
Screen Material:		5			
Screen Depth UOM:		m			
Screen Diameter UOM:		cm			
Screen Diameter:		3.799999952316284			
<u>Results of Well Yield Testing</u>					
Pump Test ID:		1002832790			
Pump Set At:					
Static Level:		6.800000190734863			
Final Level After Pumping:					
Recommended Pump Depth:					
Pumping Rate:					
Flowing Rate:					
Recommended Pump Rate:					
Levels UOM:		m			
Rate UOM:					
Water State After Test Code:		0			
Water State After Test:					
Pumping Test Method:		0			
Pumping Duration HR:					
Pumping Duration MIN:					
Flowing:					
<u>Hole Diameter</u>					
Hole ID:		1002832798			

<i>Map Key</i>	<i>Number of Records</i>	<i>Direction/ Distance (m)</i>	<i>Elev/Diff (m)</i>	<i>Site</i>	<i>DB</i>
<i>Diameter:</i>		10.0			
<i>Depth From:</i>		4.800000190734863			
<i>Depth To:</i>		6.099999904632568			
<i>Hole Depth UOM:</i>		m			
<i>Hole Diameter UOM:</i>		cm			
 <u>Hole Diameter</u>					
<i>Hole ID:</i>		1002832797			
<i>Diameter:</i>		20.0			
<i>Depth From:</i>		0.0			
<i>Depth To:</i>		4.800000190734863			
<i>Hole Depth UOM:</i>		m			
<i>Hole Diameter UOM:</i>		cm			
 <u>Bore Hole Information</u>					
<i>Bore Hole ID:</i>	1002832735			<i>Elevation:</i>	
<i>DP2BR:</i>				<i>Elevrc:</i>	
<i>Spatial Status:</i>				<i>Zone:</i>	18
<i>Code OB:</i>				<i>East83:</i>	445513.00
<i>Code OB Desc:</i>				<i>North83:</i>	5029653.00
<i>Open Hole:</i>				<i>Org CS:</i>	UTM83
<i>Cluster Kind:</i>	This is a record from cluster log sheet			<i>UTMRC:</i>	3
<i>Date Completed:</i>	25-Jul-2009 00:00:00			<i>UTMRC Desc:</i>	margin of error : 10 - 30 m
<i>Remarks:</i>				<i>Location Method:</i>	wwr
<i>Elevrc Desc:</i>					
<i>Location Source Date:</i>					
<i>Improvement Location Source:</i>					
<i>Improvement Location Method:</i>					
<i>Source Revision Comment:</i>					
<i>Supplier Comment:</i>					
 <u>Annular Space/Abandonment Sealing Record</u>					
<i>Plug ID:</i>	1002832739				
<i>Layer:</i>					
<i>Plug From:</i>					
<i>Plug To:</i>					
<i>Plug Depth UOM:</i>					
 <u>Method of Construction & Well Use</u>					
<i>Method Construction ID:</i>	1002832738				
<i>Method Construction Code:</i>					
<i>Method Construction:</i>					
<i>Other Method Construction:</i>	GEOPROBE				
 <u>Pipe Information</u>					
<i>Pipe ID:</i>	1002832740				
<i>Casing No:</i>	0				
<i>Comment:</i>					
<i>Alt Name:</i>					
 <u>Construction Record - Casing</u>					
<i>Casing ID:</i>	1002832742				
<i>Layer:</i>					

Map Key	Number of Records	Direction/ Distance (m)	Elev/Diff (m)	Site	DB
Material:	5				
Open Hole or Material:		PLASTIC			
Depth From:					
Depth To:		3.799999952316284			
Casing Diameter:					
Casing Diameter UOM:					
Casing Depth UOM:	m				
<u>Construction Record - Screen</u>					
Screen ID:		1002832741			
Layer:					
Slot:					
Screen Top Depth:		3.799999952316284			
Screen End Depth:		6.800000190734863			
Screen Material:					
Screen Depth UOM:	m				
Screen Diameter UOM:					
Screen Diameter:					
<u>Results of Well Yield Testing</u>					
Pump Test ID:		1002832743			
Pump Set At:					
Static Level:					
Final Level After Pumping:					
Recommended Pump Depth:					
Pumping Rate:					
Flowing Rate:					
Recommended Pump Rate:					
Levels UOM:					
Rate UOM:					
Water State After Test Code:					
Water State After Test:					
Pumping Test Method:					
Pumping Duration HR:					
Pumping Duration MIN:					
Flowing:					
<u>Hole Diameter</u>					
Hole ID:		1002832737			
Diameter:		20.0			
Depth From:					
Depth To:		6.800000190734863			
Hole Depth UOM:	m				
Hole Diameter UOM:	cm				
<u>Bore Hole Information</u>					
Bore Hole ID:	1002832753			Elevation:	
DP2BR:				Elevrc:	
Spatial Status:				Zone:	18
Code OB:				East83:	445494.00
Code OB Desc:				North83:	5029650.00
Open Hole:				Org CS:	UTM83
Cluster Kind:	This is a record from cluster log sheet			UTMRC:	3
Date Completed:	24-Jul-2009 00:00:00			UTMRC Desc:	margin of error : 10 - 30 m
Remarks:				Location Method:	wwr
Elevrc Desc:					
Location Source Date:					
Improvement Location Source:					

Map Key	Number of Records	Direction/ Distance (m)	Elev/Diff (m)	Site	DB
Improvement Location Method:					
Source Revision Comment:					
Supplier Comment:					
<u>Annular Space/Abandonment Sealing Record</u>					
Plug ID:		1002832757			
Layer:					
Plug From:					
Plug To:					
Plug Depth UOM:					
<u>Method of Construction & Well Use</u>					
Method Construction ID:		1002832756			
Method Construction Code:					
Method Construction:					
Other Method Construction:		GEOPROBE			
<u>Pipe Information</u>					
Pipe ID:		1002832758			
Casing No:		0			
Comment:					
Alt Name:					
<u>Construction Record - Casing</u>					
Casing ID:		1002832760			
Layer:					
Material:		5			
Open Hole or Material:		PLASTIC			
Depth From:					
Depth To:		3.0			
Casing Diameter:					
Casing Diameter UOM:					
Casing Depth UOM:		m			
<u>Construction Record - Screen</u>					
Screen ID:		1002832759			
Layer:					
Slot:					
Screen Top Depth:		3.0			
Screen End Depth:		6.099999904632568			
Screen Material:					
Screen Depth UOM:		m			
Screen Diameter UOM:					
Screen Diameter:					
<u>Results of Well Yield Testing</u>					
Pump Test ID:		1002832761			
Pump Set At:					
Static Level:					
Final Level After Pumping:					
Recommended Pump Depth:					
Pumping Rate:					
Flowing Rate:					

<i>Map Key</i>	<i>Number of Records</i>	<i>Direction/ Distance (m)</i>	<i>Elev/Diff (m)</i>	<i>Site</i>	<i>DB</i>
Recommended Pump Rate:					
Levels UOM:					
Rate UOM:					
Water State After Test Code:					
Water State After Test:					
Pumping Test Method:					
Pumping Duration HR:					
Pumping Duration MIN:					
Flowing:					
<u>Hole Diameter</u>					
Hole ID:			1002832755		
Diameter:			20.0		
Depth From:					
Depth To:			6.099999904632568		
Hole Depth UOM:			m		
Hole Diameter UOM:			cm		
<u>Bore Hole Information</u>					
Bore Hole ID:		1002832762		Elevation:	
DP2BR:				Elevrc:	
Spatial Status:				Zone:	18
Code OB:				East83:	445492.00
Code OB Desc:				North83:	5029665.00
Open Hole:				Org CS:	UTM83
Cluster Kind:		This is a record from cluster log sheet		UTMRC:	3
Date Completed:		24-Jul-2009 00:00:00		UTMRC Desc:	margin of error : 10 - 30 m
Remarks:				Location Method:	wwr
Elevrc Desc:					
Location Source Date:					
Improvement Location Source:					
Improvement Location Method:					
Source Revision Comment:					
Supplier Comment:					
<u>Annular Space/Abandonment Sealing Record</u>					
Plug ID:			1002832766		
Layer:					
Plug From:					
Plug To:					
Plug Depth UOM:					
<u>Method of Construction & Well Use</u>					
Method Construction ID:			1002832765		
Method Construction Code:					
Method Construction:					
Other Method Construction:			GEOPROBE		
<u>Pipe Information</u>					
Pipe ID:			1002832767		
Casing No:			0		
Comment:					
Alt Name:					

<i>Map Key</i>	<i>Number of Records</i>	<i>Direction/ Distance (m)</i>	<i>Elev/Diff (m)</i>	<i>Site</i>	<i>DB</i>
<u>Construction Record - Casing</u>					
Casing ID:		1002832769			
Layer:					
Material:		5			
Open Hole or Material:		PLASTIC			
Depth From:					
Depth To:		3.0			
Casing Diameter:					
Casing Diameter UOM:					
Casing Depth UOM:		m			
<u>Construction Record - Screen</u>					
Screen ID:		1002832768			
Layer:					
Slot:					
Screen Top Depth:		3.0			
Screen End Depth:		6.099999904632568			
Screen Material:					
Screen Depth UOM:		m			
Screen Diameter UOM:					
Screen Diameter:					
<u>Results of Well Yield Testing</u>					
Pump Test ID:		1002832770			
Pump Set At:					
Static Level:					
Final Level After Pumping:					
Recommended Pump Depth:					
Pumping Rate:					
Flowing Rate:					
Recommended Pump Rate:					
Levels UOM:					
Rate UOM:					
Water State After Test Code:					
Water State After Test:					
Pumping Test Method:					
Pumping Duration HR:					
Pumping Duration MIN:					
Flowing:					
<u>Hole Diameter</u>					
Hole ID:		1002832764			
Diameter:		20.0			
Depth From:					
Depth To:		6.099999904632568			
Hole Depth UOM:		m			
Hole Diameter UOM:		cm			
<u>Bore Hole Information</u>					
Bore Hole ID:	1002832744			Elevation:	
DP2BR:				Elevrc:	
Spatial Status:				Zone:	18
Code OB:				East83:	445513.00
Code OB Desc:				North83:	5029677.00
Open Hole:				Org CS:	UTM83
Cluster Kind:	This is a record from cluster log sheet			UTMRC:	3
Date Completed:	24-Jul-2009 00:00:00			UTMRC Desc:	margin of error : 10 - 30 m

Map Key	Number of Records	Direction/ Distance (m)	Elev/Diff (m)	Site	DB
Remarks:				Location Method:	WWF
<i>Elevrc Desc:</i>					
<i>Location Source Date:</i>					
<i>Improvement Location Source:</i>					
<i>Improvement Location Method:</i>					
<i>Source Revision Comment:</i>					
<i>Supplier Comment:</i>					
<u>Annular Space/Abandonment Sealing Record</u>					
Plug ID:		1002832748			
<i>Layer:</i>					
<i>Plug From:</i>					
<i>Plug To:</i>					
<i>Plug Depth UOM:</i>					
<u>Method of Construction & Well Use</u>					
Method Construction ID:		1002832747			
<i>Method Construction Code:</i>					
<i>Method Construction:</i>					
Other Method Construction:		GEOPROBE			
<u>Pipe Information</u>					
Pipe ID:		1002832749			
Casing No:		0			
<i>Comment:</i>					
<i>Alt Name:</i>					
<u>Construction Record - Casing</u>					
Casing ID:		1002832751			
<i>Layer:</i>					
Material:		5			
Open Hole or Material:		PLASTIC			
<i>Depth From:</i>					
Depth To:		3.0			
<i>Casing Diameter:</i>					
<i>Casing Diameter UOM:</i>					
Casing Depth UOM:		m			
<u>Construction Record - Screen</u>					
Screen ID:		1002832750			
<i>Layer:</i>					
<i>Slot:</i>					
Screen Top Depth:		3.0			
Screen End Depth:		6.099999904632568			
<i>Screen Material:</i>					
Screen Depth UOM:		m			
<i>Screen Diameter UOM:</i>					
<i>Screen Diameter:</i>					
<u>Results of Well Yield Testing</u>					
Pump Test ID:		1002832752			
<i>Pump Set At:</i>					
<i>Static Level:</i>					

Map Key	Number of Records	Direction/ Distance (m)	Elev/Diff (m)	Site	DB
Final Level After Pumping: Recommended Pump Depth: Pumping Rate: Flowing Rate: Recommended Pump Rate: Levels UOM: Rate UOM: Water State After Test Code: Water State After Test: Pumping Test Method: Pumping Duration HR: Pumping Duration MIN: Flowing:					
<u>Hole Diameter</u>					
Hole ID:			1002832746		
Diameter:			20.0		
Depth From:					
Depth To:			6.099999904632568		
Hole Depth UOM:			m		
Hole Diameter UOM:			cm		
<u>Bore Hole Information</u>					
Bore Hole ID:	1002832780			Elevation:	
DP2BR:				Elevrc:	
Spatial Status:				Zone:	18
Code OB:				East83:	445506.00
Code OB Desc:				North83:	5029676.00
Open Hole:				Org CS:	UTM83
Cluster Kind:	This is a record from cluster log sheet			UTMRC:	3
Date Completed:	25-Jul-2009 00:00:00			UTMRC Desc:	margin of error : 10 - 30 m
Remarks:				Location Method:	wwr
Elevrc Desc:					
Location Source Date:					
Improvement Location Source:					
Improvement Location Method:					
Source Revision Comment:					
Supplier Comment:					
<u>Annular Space/Abandonment</u>					
<u>Sealing Record</u>					
Plug ID:			1002832784		
Layer:					
Plug From:					
Plug To:					
Plug Depth UOM:					
<u>Method of Construction & Well Use</u>					
Method Construction ID:			1002832783		
Method Construction Code:					
Method Construction:					
Other Method Construction:			GEOPROBE		
<u>Pipe Information</u>					
Pipe ID:			1002832785		
Casing No:			0		

<i>Map Key</i>	<i>Number of Records</i>	<i>Direction/ Distance (m)</i>	<i>Elev/Diff (m)</i>	<i>Site</i>	<i>DB</i>
<i>Comment:</i>					
<i>Alt Name:</i>					
<u>Construction Record - Casing</u>					
<i>Casing ID:</i>		1002832787			
<i>Layer:</i>					
<i>Material:</i>		5			
<i>Open Hole or Material:</i>		PLASTIC			
<i>Depth From:</i>					
<i>Depth To:</i>		3.700000047683716			
<i>Casing Diameter:</i>					
<i>Casing Diameter UOM:</i>					
<i>Casing Depth UOM:</i>		m			
<u>Construction Record - Screen</u>					
<i>Screen ID:</i>		1002832786			
<i>Layer:</i>					
<i>Slot:</i>					
<i>Screen Top Depth:</i>		3.700000047683716			
<i>Screen End Depth:</i>		6.699999809265137			
<i>Screen Material:</i>					
<i>Screen Depth UOM:</i>		m			
<i>Screen Diameter UOM:</i>					
<i>Screen Diameter:</i>					
<u>Results of Well Yield Testing</u>					
<i>Pump Test ID:</i>		1002832788			
<i>Pump Set At:</i>					
<i>Static Level:</i>					
<i>Final Level After Pumping:</i>					
<i>Recommended Pump Depth:</i>					
<i>Pumping Rate:</i>					
<i>Flowing Rate:</i>					
<i>Recommended Pump Rate:</i>					
<i>Levels UOM:</i>					
<i>Rate UOM:</i>					
<i>Water State After Test Code:</i>					
<i>Water State After Test:</i>					
<i>Pumping Test Method:</i>					
<i>Pumping Duration HR:</i>					
<i>Pumping Duration MIN:</i>					
<i>Flowing:</i>					
<u>Hole Diameter</u>					
<i>Hole ID:</i>		1002832782			
<i>Diameter:</i>		20.0			
<i>Depth From:</i>					
<i>Depth To:</i>		6.699999809265137			
<i>Hole Depth UOM:</i>		m			
<i>Hole Diameter UOM:</i>		cm			
<u>Bore Hole Information</u>					
<i>Bore Hole ID:</i>	1002832771			<i>Elevation:</i>	
<i>DP2BR:</i>				<i>Elevrc:</i>	
<i>Spatial Status:</i>				<i>Zone:</i>	18
<i>Code OB:</i>				<i>East83:</i>	445498.00
<i>Code OB Desc:</i>				<i>North83:</i>	5029642.00

Map Key	Number of Records	Direction/ Distance (m)	Elev/Diff (m)	Site	DB
Open Hole:				Org CS:	UTM83
Cluster Kind:	This is a record from cluster log sheet			UTMRC:	3
Date Completed:	25-Jul-2009 00:00:00			UTMRC Desc:	margin of error : 10 - 30 m
Remarks:				Location Method:	wwr
Elevrc Desc:					
Location Source Date:					
Improvement Location Source:					
Improvement Location Method:					
Source Revision Comment:					
Supplier Comment:					
<u>Annular Space/Abandonment Sealing Record</u>					
Plug ID:		1002832775			
Layer:					
Plug From:					
Plug To:					
Plug Depth UOM:					
<u>Method of Construction & Well Use</u>					
Method Construction ID:		1002832774			
Method Construction Code:					
Method Construction:					
Other Method Construction:		GEOPROBE			
<u>Pipe Information</u>					
Pipe ID:		1002832776			
Casing No:		0			
Comment:					
Alt Name:					
<u>Construction Record - Casing</u>					
Casing ID:		1002832778			
Layer:					
Material:		5			
Open Hole or Material:		PLASTIC			
Depth From:					
Depth To:		3.0			
Casing Diameter:					
Casing Diameter UOM:					
Casing Depth UOM:		m			
<u>Construction Record - Screen</u>					
Screen ID:		1002832777			
Layer:					
Slot:					
Screen Top Depth:		3.0			
Screen End Depth:		5.900000095367432			
Screen Material:					
Screen Depth UOM:		m			
Screen Diameter UOM:					
Screen Diameter:					
<u>Results of Well Yield Testing</u>					

Map Key	Number of Records	Direction/ Distance (m)	Elev/Diff (m)	Site	DB
Pump Test ID: 1002832779 Pump Set At: Static Level: Final Level After Pumping: Recommended Pump Depth: Pumping Rate: Flowing Rate: Recommended Pump Rate: Levels UOM: Rate UOM: Water State After Test Code: Water State After Test: Pumping Test Method: Pumping Duration HR: Pumping Duration MIN: Flowing:					
Hole Diameter					
Hole ID: 1002832773 Diameter: 20.0 Depth From: Depth To: 5.900000095367432 Hole Depth UOM: m Hole Diameter UOM: cm					
63	1 of 6	SE/161.7	76.9 / 0.00	The Ottawa Xpress 396 Cooper St Suite 204 Ottawa ON K2P 2H7	SCT
Established: 1992 Plant Size (ft²): Employment: 15					
--Details--					
Description: Newspaper Publishers SIC/NAICS Code: 511110					
63	2 of 6	SE/161.7	76.9 / 0.00	The Ottawa X Press - Div. of Communications Voir Inc. 396 Cooper St Suite 204 Ottawa ON K2P 2H7	SCT
Established: 1992 Plant Size (ft²): Employment: 15					
--Details--					
Description: Newspaper Publishers SIC/NAICS Code: 511110					
63	3 of 6	SE/161.7	76.9 / 0.00	Communications Voir Inc. 396 Cooper St Suite 204 Ottawa ON K2P 2H7	SCT
Established: 1992 Plant Size (ft²): Employment: 15					

Map Key	Number of Records	Direction/ Distance (m)	Elev/Diff (m)	Site	DB
--Details--					
Description:		Newspaper Publishers			
SIC/NAICS Code:		511110			
63	4 of 6	SE/161.7	76.9 / 0.00	Communications Voir Inc. 396 Cooper St Suite 204 Ottawa ON K2P 2H7	SCT
Established:		2000			
Plant Size (ft²):		15			
Employment:					
--Details--					
Description:		Newspaper Publishers			
SIC/NAICS Code:		511110			
63	5 of 6	SE/161.7	76.9 / 0.00	Ottawa X Press 396 Cooper St Suite 204 Ottawa ON K2P 2H7	SCT
Established:					
Plant Size (ft²):		14			
Employment:					
--Details--					
Description:		Periodical Publishers			
SIC/NAICS Code:		511120			
63	6 of 6	SE/161.7	76.9 / 0.00	Imagnan Corp. 396 Cooper St Suite 203 Ottawa ON K2P 2H7	SCT
Established:		1995			
Plant Size (ft²):		5			
Employment:					
--Details--					
Description:		All Other Industrial Machinery Manufacturing			
SIC/NAICS Code:		333299			
64	1 of 1	WNW/162.1	77.6 / 0.69	Ambassador-Mondrian Inc. 324 LAURIER AVE W, OTTAWA, ON, K1P 0A4 ON	RSC
RSC ID:		40506		Cert Date: 22-Nov-07	
RA No:				Cert Prop Use No: No CPU	
RSC Type:				Intended Prop Use: Residential	
Curr Property Use: Commercial				Qual Person Name: Mr. Arthur Loeb	
Ministry District: OTTAWA				Stratified (Y/N):	
Filing Date: 14-Dec-07				Audit (Y/N):	
Date Ack:				Entire Leg Prop. (Y/N): Yes	
Date Returned:				Accuracy Estimate: 11 to 20 meters	
Restoration Type:				Telephone: 613-2331104	
Soil Type:				Fax: 613-2336582	
Criteria:				Email: kamlo@bellnet.ca	

Map Key	Number of Records	Direction/ Distance (m)	Elev/Diff (m)	Site	DB
CPU Issued Sect 1686:	No				
Asmt Roll No:		0614041 - 80108300			
Prop ID No (PIN):		04114 - 0045 LT			
Property Municipal Address:		324 LAURIER AVE W, OTTAWA, ON, K1P 0A4			
Mailing Address:		Suite 200, 185 SOMERSET ST W, OTTAWA, ON, K2P 0J2			
Latitude & Longitude:		45.41888890N 75.69833330W			
UTM Coordinates:		NAD83 18-445363-5029723 (converted from Latitude & Longitude)			
Consultant:					
Legal Desc:		Lots 33 and 34, Plan 2996; S/S of Laurier Avenue West; Lot 1, Plan 2996, W/S of Bank Bank Street; Lot 33, Plan 2996, N/S of Gloucester Street; Ottawa/Nepean.			
Measurement Method:		Digitized from a satellite image			
Applicable Standards:		Full Depth Site Conditions Standard, with Nonpotable Ground Water, Coarse Textured Soil, for Residential/Parkland/Institutional property use			
RSC PDF:					

65	1 of 1	NNE/162.3	76.9 / 0.00	154 O'CONNOR ST Ottawa ON	WWIS
Well ID:	7139448			Data Entry Status:	
Construction Date:				Data Src:	
Primary Water Use:	Monitoring			Date Received:	2/2/2010
Sec. Water Use:				Selected Flag:	TRUE
Final Well Status:	Test Hole			Abandonment Rec:	
Water Type:				Contractor:	1844
Casing Material:				Form Version:	5
Audit No:	M05547			Owner:	
Tag:	A083149			Street Name:	154 O'CONNOR ST
Construction Method:				County:	OTTAWA
Elevation (m):				Municipality:	OTTAWA CITY
Elevation Reliability:				Site Info:	
Depth to Bedrock:				Lot:	
Well Depth:				Concession:	
Overburden/Bedrock:				Concession Name:	
Pump Rate:				Easting NAD83:	
Static Water Level:				Northing NAD83:	
Flowing (Y/N):				Zone:	
Flow Rate:				UTM Reliability:	
Clear/Cloudy:					

PDF URL (Map): https://d2khazk8e83rdv.cloudfront.net/moe_mapping/downloads/2Water/Wells_pdfs/713\7139448.pdf

Additional Detail(s) (Map)

Well Completed Date: 2009/12/21
Year Completed: 2009
Depth (m):
Latitude: 45.418595907093
Longitude: -75.6969006044651
Path: 713\7139448.pdf

PDF URL (Map): https://d2khazk8e83rdv.cloudfront.net/moe_mapping/downloads/2Water/Wells_pdfs/713\7139448.pdf

Additional Detail(s) (Map)

Well Completed Date: 2009/12/16
Year Completed: 2009
Depth (m):
Latitude: 45.4187143962036
Longitude: -75.6966592166827
Path: 713\7139448.pdf

PDF URL (Map): https://d2khazk8e83rdv.cloudfront.net/moe_mapping/downloads/2Water/Wells_pdfs/713\7139448.pdf

<i>Map Key</i>	<i>Number of Records</i>	<i>Direction/ Distance (m)</i>	<i>Elev/Diff (m)</i>	<i>Site</i>	<i>DB</i>
----------------	--------------------------	--------------------------------	----------------------	-------------	-----------

Additional Detail(s) (Map)

Well Completed Date: 2009/12/18
Year Completed: 2009
Depth (m):
Latitude: 45.4183822314461
Longitude: -75.6965145379183
Path: 713\7139448.pdf
PDF URL (Map): https://d2khazk8e83rdv.cloudfront.net/moe_mapping/downloads/2Water/Wells_pdfs/713\7139448.pdf

Additional Detail(s) (Map)

Well Completed Date: 2009/12/17
Year Completed: 2009
Depth (m): 11.3
Latitude: 45.4185977002246
Longitude: -75.6966066563327
Path: 713\7139448.pdf
PDF URL (Map): https://d2khazk8e83rdv.cloudfront.net/moe_mapping/downloads/2Water/Wells_pdfs/713\7139448.pdf

Additional Detail(s) (Map)

Well Completed Date: 2009/12/18
Year Completed: 2009
Depth (m):
Latitude: 45.4184994730278
Longitude: -75.6964776355485
Path: 713\7139448.pdf
PDF URL (Map): https://d2khazk8e83rdv.cloudfront.net/moe_mapping/downloads/2Water/Wells_pdfs/713\7139448.pdf

Additional Detail(s) (Map)

Well Completed Date: 2009/12/21
Year Completed: 2009
Depth (m):
Latitude: 45.4185876082455
Longitude: -75.696785470579
Path: 713\7139448.pdf

Bore Hole Information

Bore Hole ID:	1003266321	Elevation:	
DP2BR:		Elevrc:	
Spatial Status:		Zone:	18
Code OB:		East83:	445494.00
Code OB Desc:		North83:	5029702.00
Open Hole:		Org CS:	UTM83
Cluster Kind:	This is a record from cluster log sheet	UTMRC:	4
Date Completed:	16-Dec-2009 00:00:00	UTMRC Desc:	margin of error : 30 m - 100 m
Remarks:		Location Method:	wwr
Elevrc Desc:			
Location Source Date:			
Improvement Location Source:			
Improvement Location Method:			
Source Revision Comment:			
Supplier Comment:			

<i>Map Key</i>	<i>Number of Records</i>	<i>Direction/ Distance (m)</i>	<i>Elev/Diff (m)</i>	<i>Site</i>	<i>DB</i>
<u>Annular Space/Abandonment Sealing Record</u>					
Plug ID:		1003266325			
Layer:					
Plug From:					
Plug To:					
Plug Depth UOM:					
<u>Method of Construction & Well Use</u>					
Method Construction ID:		1003266324			
Method Construction Code:					
Method Construction:					
Other Method Construction:		HSA			
<u>Pipe Information</u>					
Pipe ID:		1003266326			
Casing No:		0			
Comment:					
Alt Name:					
<u>Construction Record - Casing</u>					
Casing ID:		1003266328			
Layer:					
Material:		5			
Open Hole or Material:		PLASTIC			
Depth From:					
Depth To:		7.699999809265137			
Casing Diameter:					
Casing Diameter UOM:					
Casing Depth UOM:		m			
<u>Construction Record - Screen</u>					
Screen ID:		1003266327			
Layer:					
Slot:					
Screen Top Depth:		7.699999809265137			
Screen End Depth:		10.699999809265137			
Screen Material:					
Screen Depth UOM:		m			
Screen Diameter UOM:					
Screen Diameter:					
<u>Results of Well Yield Testing</u>					
Pump Test ID:		1003266329			
Pump Set At:					
Static Level:					
Final Level After Pumping:					
Recommended Pump Depth:					
Pumping Rate:					
Flowing Rate:					
Recommended Pump Rate:					
Levels UOM:		m			
Rate UOM:					
Water State After Test Code:					
Water State After Test:					

Map Key	Number of Records	Direction/ Distance (m)	Elev/Diff (m)	Site	DB
Pumping Test Method:					
Pumping Duration HR:					
Pumping Duration MIN:					
Flowing:					
<u>Hole Diameter</u>					
Hole ID:		1003266323			
Diameter:		20.0			
Depth From:					
Depth To:		10.699999809265137			
Hole Depth UOM:		m			
Hole Diameter UOM:		cm			
<u>Bore Hole Information</u>					
Bore Hole ID:	1003266312			Elevation:	
DP2BR:				Elevrc:	
Spatial Status:				Zone:	18
Code OB:				East83:	445475.00
Code OB Desc:				North83:	5029689.00
Open Hole:				Org CS:	UTM83
Cluster Kind:	This is a record from cluster log sheet			UTMRC:	4
Date Completed:	21-Dec-2009 00:00:00			UTMRC Desc:	margin of error : 30 m - 100 m
Remarks:				Location Method:	wwr
Elevrc Desc:					
Location Source Date:					
Improvement Location Source:					
Improvement Location Method:					
Source Revision Comment:					
Supplier Comment:					
<u>Annular Space/Abandonment Sealing Record</u>					
Plug ID:		1003266316			
Layer:					
Plug From:					
Plug To:					
Plug Depth UOM:					
<u>Method of Construction & Well Use</u>					
Method Construction ID:		1003266315			
Method Construction Code:					
Method Construction:					
Other Method Construction:		HSA			
<u>Pipe Information</u>					
Pipe ID:		1003266317			
Casing No:		0			
Comment:					
Alt Name:					
<u>Construction Record - Casing</u>					
Casing ID:		1003266319			
Layer:					
Material:		5			

<i>Map Key</i>	<i>Number of Records</i>	<i>Direction/ Distance (m)</i>	<i>Elev/Diff (m)</i>	<i>Site</i>	<i>DB</i>
<i>Open Hole or Material:</i>		PLASTIC			
<i>Depth From:</i>					
<i>Depth To:</i>		7.699999809265137			
<i>Casing Diameter:</i>					
<i>Casing Diameter UOM:</i>					
<i>Casing Depth UOM:</i>		m			
<u>Construction Record - Screen</u>					
<i>Screen ID:</i>		1003266318			
<i>Layer:</i>					
<i>Slot:</i>					
<i>Screen Top Depth:</i>		7.699999809265137			
<i>Screen End Depth:</i>		10.699999809265137			
<i>Screen Material:</i>					
<i>Screen Depth UOM:</i>		m			
<i>Screen Diameter UOM:</i>					
<i>Screen Diameter:</i>					
<u>Results of Well Yield Testing</u>					
<i>Pump Test ID:</i>		1003266320			
<i>Pump Set At:</i>					
<i>Static Level:</i>		7.699999809265137			
<i>Final Level After Pumping:</i>					
<i>Recommended Pump Depth:</i>					
<i>Pumping Rate:</i>					
<i>Flowing Rate:</i>					
<i>Recommended Pump Rate:</i>					
<i>Levels UOM:</i>		m			
<i>Rate UOM:</i>					
<i>Water State After Test Code:</i>					
<i>Water State After Test:</i>					
<i>Pumping Test Method:</i>					
<i>Pumping Duration HR:</i>					
<i>Pumping Duration MIN:</i>					
<i>Flowing:</i>					
<u>Hole Diameter</u>					
<i>Hole ID:</i>		1003266314			
<i>Diameter:</i>		20.0			
<i>Depth From:</i>					
<i>Depth To:</i>		10.699999809265137			
<i>Hole Depth UOM:</i>		m			
<i>Hole Diameter UOM:</i>		cm			
<u>Bore Hole Information</u>					
<i>Bore Hole ID:</i>	1003266348			<i>Elevation:</i>	
<i>DP2BR:</i>				<i>Elevrc:</i>	
<i>Spatial Status:</i>				<i>Zone:</i>	18
<i>Code OB:</i>				<i>East83:</i>	445484.00
<i>Code OB Desc:</i>				<i>North83:</i>	5029688.00
<i>Open Hole:</i>				<i>Org CS:</i>	UTM83
<i>Cluster Kind:</i>	This is a record from cluster log sheet			<i>UTMRC:</i>	4
<i>Date Completed:</i>	21-Dec-2009 00:00:00			<i>UTMRC Desc:</i>	margin of error : 30 m - 100 m
<i>Remarks:</i>				<i>Location Method:</i>	wwr
<i>Elevrc Desc:</i>					
<i>Location Source Date:</i>					
<i>Improvement Location Source:</i>					
<i>Improvement Location Method:</i>					

Map Key	Number of Records	Direction/ Distance (m)	Elev/Diff (m)	Site	DB
Source Revision Comment:					
Supplier Comment:					
<u>Annular Space/Abandonment Sealing Record</u>					
Plug ID:		1003266352			
Layer:					
Plug From:					
Plug To:					
Plug Depth UOM:					
<u>Method of Construction & Well Use</u>					
Method Construction ID:		1003266351			
Method Construction Code:					
Method Construction:					
Other Method Construction:		HSA			
<u>Pipe Information</u>					
Pipe ID:		1003266353			
Casing No:		0			
Comment:					
Alt Name:					
<u>Construction Record - Casing</u>					
Casing ID:		1003266355			
Layer:					
Material:		5			
Open Hole or Material:		PLASTIC			
Depth From:					
Depth To:		7.699999809265137			
Casing Diameter:					
Casing Diameter UOM:					
Casing Depth UOM:		m			
<u>Construction Record - Screen</u>					
Screen ID:		1003266354			
Layer:					
Slot:					
Screen Top Depth:		7.699999809265137			
Screen End Depth:		10.699999809265137			
Screen Material:					
Screen Depth UOM:		m			
Screen Diameter UOM:					
Screen Diameter:					
<u>Results of Well Yield Testing</u>					
Pump Test ID:		1003266356			
Pump Set At:					
Static Level:					
Final Level After Pumping:					
Recommended Pump Depth:					
Pumping Rate:					
Flowing Rate:					
Recommended Pump Rate:					

Map Key	Number of Records	Direction/ Distance (m)	Elev/Diff (m)	Site	DB
Levels UOM:		m			
Rate UOM:					
Water State After Test Code:					
Water State After Test:					
Pumping Test Method:					
Pumping Duration HR:					
Pumping Duration MIN:					
Flowing:					
<u>Hole Diameter</u>					
Hole ID:		1003266350			
Diameter:		20.0			
Depth From:					
Depth To:		10.699999809265137			
Hole Depth UOM:		m			
Hole Diameter UOM:		cm			
<u>Bore Hole Information</u>					
Bore Hole ID:	1003266330			Elevation:	
DP2BR:				Elevrc:	
Spatial Status:				Zone:	18
Code OB:				East83:	445508.00
Code OB Desc:				North83:	5029678.00
Open Hole:				Org CS:	UTM83
Cluster Kind:	This is a record from cluster log sheet			UTMRC:	4
Date Completed:	18-Dec-2009 00:00:00			UTMRC Desc:	margin of error : 30 m - 100 m
Remarks:				Location Method:	wwr
Elevrc Desc:					
Location Source Date:					
Improvement Location Source:					
Improvement Location Method:					
Source Revision Comment:					
Supplier Comment:					
<u>Annular Space/Abandonment Sealing Record</u>					
Plug ID:		1003266334			
Layer:					
Plug From:					
Plug To:					
Plug Depth UOM:					
<u>Method of Construction & Well Use</u>					
Method Construction ID:		1003266333			
Method Construction Code:					
Method Construction:					
Other Method Construction:		HSA			
<u>Pipe Information</u>					
Pipe ID:		1003266335			
Casing No:		0			
Comment:					
Alt Name:					
<u>Construction Record - Casing</u>					

Map Key	Number of Records	Direction/ Distance (m)	Elev/Diff (m)	Site	DB
Casing ID: 1003266337					
Layer:					
Material: 5					
Open Hole or Material: PLASTIC					
Depth From:					
Depth To: 7.699999809265137					
Casing Diameter:					
Casing Diameter UOM:					
Casing Depth UOM: m					
<u>Construction Record - Screen</u>					
Screen ID: 1003266336					
Layer:					
Slot:					
Screen Top Depth: 7.699999809265137					
Screen End Depth: 10.699999809265137					
Screen Material:					
Screen Depth UOM: m					
Screen Diameter UOM:					
Screen Diameter:					
<u>Results of Well Yield Testing</u>					
Pump Test ID: 1003266338					
Pump Set At:					
Static Level:					
Final Level After Pumping:					
Recommended Pump Depth:					
Pumping Rate:					
Flowing Rate:					
Recommended Pump Rate:					
Levels UOM: m					
Rate UOM:					
Water State After Test Code:					
Water State After Test:					
Pumping Test Method:					
Pumping Duration HR:					
Pumping Duration MIN:					
Flowing:					
<u>Hole Diameter</u>					
Hole ID: 1003266332					
Diameter: 20.0					
Depth From:					
Depth To: 10.699999809265137					
Hole Depth UOM: m					
Hole Diameter UOM: cm					
<u>Bore Hole Information</u>					
Bore Hole ID: 1003266339					
DP2BR:					
Spatial Status:					
Code OB:					
Code OB Desc:					
Open Hole:					
Cluster Kind: This is a record from cluster log sheet					
Date Completed: 18-Dec-2009 00:00:00					
Remarks:					
Elevation:					
Elevrc:					
Zone: 18					
East83: 445505.00					
North83: 5029665.00					
Org CS: UTM83					
UTMRC: 4					
UTMRC Desc: margin of error : 30 m - 100 m					
Location Method: wwr					

Map Key	Number of Records	Direction/ Distance (m)	Elev/Diff (m)	Site	DB
Elevrc Desc:					
Location Source Date:					
Improvement Location Source:					
Improvement Location Method:					
Source Revision Comment:					
Supplier Comment:					
<u>Annular Space/Abandonment Sealing Record</u>					
Plug ID:		1003266343			
Layer:					
Plug From:					
Plug To:					
Plug Depth UOM:					
<u>Method of Construction & Well Use</u>					
Method Construction ID:		1003266342			
Method Construction Code:					
Method Construction:					
Other Method Construction:		HSA			
<u>Pipe Information</u>					
Pipe ID:		1003266344			
Casing No:		0			
Comment:					
Alt Name:					
<u>Construction Record - Casing</u>					
Casing ID:		1003266346			
Layer:					
Material:		5			
Open Hole or Material:		PLASTIC			
Depth From:					
Depth To:		7.699999809265137			
Casing Diameter:					
Casing Diameter UOM:					
Casing Depth UOM:		m			
<u>Construction Record - Screen</u>					
Screen ID:		1003266345			
Layer:					
Slot:					
Screen Top Depth:		7.699999809265137			
Screen End Depth:		10.699999809265137			
Screen Material:					
Screen Depth UOM:		m			
Screen Diameter UOM:					
Screen Diameter:					
<u>Results of Well Yield Testing</u>					
Pump Test ID:		1003266347			
Pump Set At:					
Static Level:					
Final Level After Pumping:					

Map Key	Number of Records	Direction/ Distance (m)	Elev/Diff (m)	Site	DB
Recommended Pump Depth:					
Pumping Rate:					
Flowing Rate:					
Recommended Pump Rate:					
Levels UOM:		m			
Rate UOM:					
Water State After Test Code:					
Water State After Test:					
Pumping Test Method:					
Pumping Duration HR:					
Pumping Duration MIN:					
Flowing:					
<u>Hole Diameter</u>					
Hole ID:		1003266341			
Diameter:		20.0			
Depth From:					
Depth To:		10.699999809265137			
Hole Depth UOM:		m			
Hole Diameter UOM:		cm			
<u>Bore Hole Information</u>					
Bore Hole ID:	1002934566			Elevation:	
DP2BR:				Elevrc:	
Spatial Status:				Zone:	18
Code OB:				East83:	445498.00
Code OB Desc:				North83:	5029689.00
Open Hole:	No			Org CS:	UTM83
Cluster Kind:				UTMRC:	3
Date Completed:	17-Dec-2009 00:00:00			UTMRC Desc:	margin of error : 10 - 30 m
Remarks:				Location Method:	wwr
Elevrc Desc:					
Location Source Date:					
Improvement Location Source:					
Improvement Location Method:					
Source Revision Comment:					
Supplier Comment:					
<u>Overburden and Bedrock</u>					
<u>Materials Interval</u>					
Formation ID:		1003266358			
Layer:		1			
Color:		6			
General Color:		BROWN			
Mat1:		28			
Most Common Material:		SAND			
Mat2:		01			
Mat2 Desc:		FILL			
Mat3:					
Mat3 Desc:					
Formation Top Depth:		0.0			
Formation End Depth:		0.6000000238418579			
Formation End Depth UOM:		m			
<u>Overburden and Bedrock</u>					
<u>Materials Interval</u>					
Formation ID:		1003266360			
Layer:		3			

Map Key	Number of Records	Direction/ Distance (m)	Elev/Diff (m)	Site	DB
Color:		6			
General Color:		BROWN			
Mat1:		05			
Most Common Material:		CLAY			
Mat2:		91			
Mat2 Desc:		WATER-BEARING			
Mat3:		84			
Mat3 Desc:		SILTY			
Formation Top Depth:		1.2000000476837158			
Formation End Depth:		3.0			
Formation End Depth UOM:		m			
<u>Overburden and Bedrock</u>					
<u>Materials Interval</u>					
Formation ID:		1003266362			
Layer:		5			
Color:		2			
General Color:		GREY			
Mat1:		06			
Most Common Material:		SILT			
Mat2:					
Mat2 Desc:					
Mat3:		61			
Mat3 Desc:		CLAYEY			
Formation Top Depth:		4.300000190734863			
Formation End Depth:		5.5			
Formation End Depth UOM:		m			
<u>Overburden and Bedrock</u>					
<u>Materials Interval</u>					
Formation ID:		1003266364			
Layer:		7			
Color:		6			
General Color:		BROWN			
Mat1:		17			
Most Common Material:		SHALE			
Mat2:					
Mat2 Desc:					
Mat3:		68			
Mat3 Desc:		DRY			
Formation Top Depth:		6.0			
Formation End Depth:		11.300000190734863			
Formation End Depth UOM:		m			
<u>Overburden and Bedrock</u>					
<u>Materials Interval</u>					
Formation ID:		1003266359			
Layer:		2			
Color:		6			
General Color:		BROWN			
Mat1:		28			
Most Common Material:		SAND			
Mat2:		11			
Mat2 Desc:		GRAVEL			
Mat3:		01			
Mat3 Desc:		FILL			
Formation Top Depth:		0.6000000238418579			
Formation End Depth:		1.2000000476837158			
Formation End Depth UOM:		m			

Map Key	Number of Records	Direction/ Distance (m)	Elev/Diff (m)	Site	DB
<u>Overburden and Bedrock Materials Interval</u>					
Formation ID:		1003266361			
Layer:		4			
Color:		2			
General Color:		GREY			
Mat1:		05			
Most Common Material:		CLAY			
Mat2:					
Mat2 Desc:					
Mat3:		91			
Mat3 Desc:		WATER-BEARING			
Formation Top Depth:		3.0			
Formation End Depth:		4.300000190734863			
Formation End Depth UOM:		m			
<u>Overburden and Bedrock Materials Interval</u>					
Formation ID:		1003266363			
Layer:		6			
Color:		2			
General Color:		GREY			
Mat1:		05			
Most Common Material:		CLAY			
Mat2:		81			
Mat2 Desc:		SANDY			
Mat3:					
Mat3 Desc:					
Formation Top Depth:		5.5			
Formation End Depth:		6.0			
Formation End Depth UOM:		m			
<u>Annular Space/Abandonment Sealing Record</u>					
Plug ID:		1003266367			
Layer:		1			
Plug From:		0.5			
Plug To:		7.0			
Plug Depth UOM:		m			
<u>Method of Construction & Well Use</u>					
Method Construction ID:		1003266371			
Method Construction Code:		5			
Method Construction:		Air Percussion			
Other Method Construction:		HSA			
<u>Pipe Information</u>					
Pipe ID:		1003266357			
Casing No:		0			
Comment:					
Alt Name:					
<u>Construction Record - Casing</u>					
Casing ID:		1003266368			

Map Key	Number of Records	Direction/ Distance (m)	Elev/Diff (m)	Site	DB
Layer:		1			
Material:		5			
Open Hole or Material:		PLASTIC			
Depth From:		0.0			
Depth To:		8.300000190734863			
Casing Diameter:		5.099999904632568			
Casing Diameter UOM:		cm			
Casing Depth UOM:		m			
<u>Construction Record - Screen</u>					
Screen ID:		1003266369			
Layer:		1			
Slot:		10			
Screen Top Depth:					
Screen End Depth:					
Screen Material:		5			
Screen Depth UOM:		m			
Screen Diameter UOM:		cm			
Screen Diameter:		5.800000190734863			
<u>Hole Diameter</u>					
Hole ID:		1003266366			
Diameter:		10.0			
Depth From:		6.0			
Depth To:		11.300000190734863			
Hole Depth UOM:		m			
Hole Diameter UOM:		cm			
<u>Hole Diameter</u>					
Hole ID:		1003266365			
Diameter:		20.0			
Depth From:		0.0			
Depth To:		6.0			
Hole Depth UOM:		m			
Hole Diameter UOM:		cm			

66	1 of 1	NE/166.2	76.9 / 0.00	154 O'CONNOR STREET Ottawa ON	WWIS
Well ID:		7137421		Data Entry Status:	
Construction Date:				Data Src:	
Primary Water Use:				Date Received: 1/7/2010	
Sec. Water Use:				Selected Flag: TRUE	
Final Well Status:		Abandoned Monitoring and Test Hole		Abandonment Rec: Yes	
Water Type:				Contractor: 1844	
Casing Material:				Form Version: 5	
Audit No:		M05531		Owner:	
Tag:		A074637		Street Name: 154 O'CONNOR STREET	
Construction Method:				County: OTTAWA	
Elevation (m):				Municipality: OTTAWA CITY	
Elevation Reliability:				Site Info:	
Depth to Bedrock:				Lot:	
Well Depth:				Concession:	
Overburden/Bedrock:				Concession Name:	
Pump Rate:				Easting NAD83:	
Static Water Level:				Northing NAD83:	
Flowing (Y/N):				Zone:	
Flow Rate:				UTM Reliability:	
Clear/Cloudy:					

Map Key	Number of Records	Direction/ Distance (m)	Elev/Diff (m)	Site	DB
PDF URL (Map):		https://d2khazk8e83rdv.cloudfront.net/moe_mapping/downloads/2Water/Wells_pdfs/713\7137421.pdf			
<u>Additional Detail(s) (Map)</u>					
Well Completed Date:		2009/11/09			
Year Completed:		2009			
Depth (m):					
Latitude:		45.4184908620674			
Longitude:		-75.6964136232383			
Path:		713\7137421.pdf			
PDF URL (Map):		https://d2khazk8e83rdv.cloudfront.net/moe_mapping/downloads/2Water/Wells_pdfs/713\7137421.pdf			
<u>Additional Detail(s) (Map)</u>					
Well Completed Date:		2009/11/09			
Year Completed:		2009			
Depth (m):					
Latitude:		45.4184466508798			
Longitude:		-75.7021646551423			
Path:		713\7137421.pdf			
<u>Bore Hole Information</u>					
Bore Hole ID:	1003245068			Elevation:	
DP2BR:				Elevrc:	
Spatial Status:				Zone:	18
Code OB:				East83:	445513.00
Code OB Desc:				North83:	5029677.00
Open Hole:				Org CS:	UTM83
Cluster Kind:	This is a record from cluster log sheet			UTMRC:	4
Date Completed:	09-Nov-2009 00:00:00			UTMRC Desc:	margin of error : 30 m - 100 m
Remarks:				Location Method:	wwr
Elevrc Desc:					
Location Source Date:					
Improvement Location Source:					
Improvement Location Method:					
Source Revision Comment:					
Supplier Comment:					
<u>Annular Space/Abandonment Sealing Record</u>					
Plug ID:	1003245072				
Layer:					
Plug From:					
Plug To:					
Plug Depth UOM:					
<u>Method of Construction & Well Use</u>					
Method Construction ID:	1003245071				
Method Construction Code:					
Method Construction:					
Other Method Construction:					
<u>Hole Diameter</u>					
Hole ID:	1003245070				

Map Key	Number of Records	Direction/ Distance (m)	Elev/Diff (m)	Site	DB
Diameter:		20.0			
Depth From:					
Depth To:		6.099999904632568			
Hole Depth UOM:		m			
Hole Diameter UOM:		cm			
<u>Bore Hole Information</u>					
Bore Hole ID:	1002915853			Elevation:	
DP2BR:				Elevrc:	
Spatial Status:				Zone:	18
Code OB:				East83:	445063.00
Code OB Desc:				North83:	5029676.00
Open Hole:	No			Org CS:	UTM83
Cluster Kind:				UTMRC:	4
Date Completed:	09-Nov-2009 00:00:00			UTMRC Desc:	margin of error : 30 m - 100 m
Remarks:				Location Method:	wwr
Elevrc Desc:					
Location Source Date:					
Improvement Location Source:					
Improvement Location Method:					
Source Revision Comment:					
Supplier Comment:					
<u>Annular Space/Abandonment Sealing Record</u>					
Plug ID:	1003245074				
Layer:	1				
Plug From:	0.0				
Plug To:	6.699999809265137				
Plug Depth UOM:	m				
<u>Method of Construction & Well Use</u>					
Method Construction ID:	1003245075				
Method Construction Code:					
Method Construction:					
Other Method Construction:					
<u>Hole Diameter</u>					
Hole ID:	1003245073				
Diameter:	20.0				
Depth From:	0.0				
Depth To:	6.699999809265137				
Hole Depth UOM:	m				
Hole Diameter UOM:	cm				

67

1 of 4

S/167.3

76.9 / 0.00

GVT. OF CAN. - R.C.M.P.
OTTAWA A DIVISION, DRUG SECTION 400
COOPER STREET
OTTAWA ON K1A 0R4

GEN

Generator No: ON0283126
SIC Code: 0007
SIC Description: LETTER ACKNOWLEDG.
Approval Years: 86,87,88,89,90,92,93,97,98,99,00,01
PO Box No:
Country:

Status:
Co Admin:
Choice of Contact:
Phone No Admin:
Contam. Facility:
MHSW Facility:

Map Key	Number of Records	Direction/ Distance (m)	Elev/Diff (m)	Site	DB
<u>Detail(s)</u>					
Waste Class:		148			
Waste Class Desc:		INORGANIC LABORATORY CHEMICALS			
Waste Class:		263			
Waste Class Desc:		ORGANIC LABORATORY CHEMICALS			
67	2 of 4	S/167.3	76.9 / 0.00	GVT. OF CAN. - R.C.M.P. 18-132 OTTAWA A DIVISION, DRUG SECTION 400 COOPER STREET OTTAWA ON K1A 0R4	GEN
Generator No:		ON0283126		Status:	
SIC Code:		8123		Co Admin:	
SIC Description:		POLICE SERVICES		Choice of Contact:	
Approval Years:		94,95,96		Phone No Admin:	
PO Box No:				Contam. Facility:	
Country:				MHSW Facility:	
<u>Detail(s)</u>					
Waste Class:		148			
Waste Class Desc:		INORGANIC LABORATORY CHEMICALS			
Waste Class:		263			
Waste Class Desc:		ORGANIC LABORATORY CHEMICALS			
67	3 of 4	S/167.3	76.9 / 0.00	400 Cooper Street Ottawa ON K2P 2H8	EHS
Order No:		20050121005		Nearest Intersection: Cooper St & Bank St	
Status:		C		Municipality:	
Report Type:				Client Prov/State: ON	
Report Date:		1/31/2005		Search Radius (km): 0.25	
Date Received:		1/21/2005		X: -75.697694	
Previous Site Name:				Y: 45.415475	
Lot/Building Size:					
Additional Info Ordered:					
67	4 of 4	S/167.3	76.9 / 0.00	400 Cooper Street, Ottawa ON K2P 2H8	EHS
Order No:		20070201023		Nearest Intersection:	
Status:		C		Municipality:	
Report Type:		CAN - Custom Report		Client Prov/State:	
Report Date:		2/7/2007		Search Radius (km): 0.25	
Date Received:		2/1/2007		X: -75.697734	
Previous Site Name:				Y: 45.415526	
Lot/Building Size:					
Additional Info Ordered:					
68	1 of 1	S/167.4	76.9 / 0.00	400 Cooper Street Ottawa ON K2P 2N1	EHS
Order No:		20190926204		Nearest Intersection:	
Status:		C		Municipality:	
Report Type:		Standard Report		Client Prov/State: QC	
Report Date:		01-OCT-19		Search Radius (km): .25	

Map Key	Number of Records	Direction/ Distance (m)	Elev/Diff (m)	Site	DB
Date Received:		26-SEP-19		X:	-75.697355
Previous Site Name:				Y:	45.415736
Lot/Building Size:					
Additional Info Ordered:		Fire Insur. Maps and/or Site Plans; City Directory			
69	1 of 16	SSE/167.6	76.9 / 0.00	DRAICCHIO'S TAILORING & CLEANING 272 BANK STREET OTTAWA ON K2P 1X6	GEN
Generator No:		ON1392900		Status:	
SIC Code:		9721		Co Admin:	
SIC Description:		POWER LAUND./CLEANER		Choice of Contact:	
Approval Years:		90,97,98,99,00,01,02,03,04,05,06,07,08		Phone No Admin:	
PO Box No:				Contam. Facility:	
Country:				MHSW Facility:	
<u>Detail(s)</u>					
Waste Class:		241			
Waste Class Desc:		HALOGENATED SOLVENTS			
69	2 of 16	SSE/167.6	76.9 / 0.00	DRAICCHIO'S TAILORING & CLEANING 12-549 272 BANK STREET OTTAWA ON K2P 1X6	GEN
Generator No:		ON1392900		Status:	
SIC Code:		9721		Co Admin:	
SIC Description:		POWER LAUND./CLEANER		Choice of Contact:	
Approval Years:		92,93,94,95,96		Phone No Admin:	
PO Box No:				Contam. Facility:	
Country:				MHSW Facility:	
<u>Detail(s)</u>					
Waste Class:		241			
Waste Class Desc:		HALOGENATED SOLVENTS			
69	3 of 16	SSE/167.6	76.9 / 0.00	DRAICCHIO'S TAILORING & CLEANING 272 BANK STREET OTTAWA ON K2P 1X6	GEN
Generator No:		ON1392900		Status:	
SIC Code:		812320		Co Admin:	
SIC Description:		Dry Cleaning and Laundry Services (except Coin-Operated)		Choice of Contact:	
Approval Years:		2009		Phone No Admin:	
PO Box No:				Contam. Facility:	
Country:				MHSW Facility:	
<u>Detail(s)</u>					
Waste Class:		241			
Waste Class Desc:		HALOGENATED SOLVENTS			
69	4 of 16	SSE/167.6	76.9 / 0.00	DRAICCHIO'S TAILORING & CLEANING 272 BANK STREET OTTAWA ON K2P 1X6	GEN
Generator No:		ON1392900		Status:	

Map Key	Number of Records	Direction/ Distance (m)	Elev/Diff (m)	Site	DB
<p>SIC Code: 812320 SIC Description: Dry Cleaning and Laundry Services (except Coin-Operated) Approval Years: 2010 PO Box No: Country:</p> <p>Co Admin: Choice of Contact: Phone No Admin: Contam. Facility: MHSW Facility:</p> <p><u>Detail(s)</u></p> <p>Waste Class: 241 Waste Class Desc: HALOGENATED SOLVENTS</p>					
69	5 of 16	SSE/167.6	76.9 / 0.00	DRAICCHIO'S TAILORING & CLEANING 272 BANK STREET OTTAWA ON K2P 1X6	GEN
<p>Generator No: ON1392900 SIC Code: 812320 SIC Description: Dry Cleaning and Laundry Services (except Coin-Operated) Approval Years: 2011 PO Box No: Country:</p> <p>Status: Co Admin: Choice of Contact: Phone No Admin: Contam. Facility: MHSW Facility:</p> <p><u>Detail(s)</u></p> <p>Waste Class: 241 Waste Class Desc: HALOGENATED SOLVENTS</p>					
69	6 of 16	SSE/167.6	76.9 / 0.00	DRAICCHIO'S TAILORING & CLEANING 272 BANK STREET OTTAWA ON K2P 1X6	GEN
<p>Generator No: ON1392900 SIC Code: 812320 SIC Description: Dry Cleaning and Laundry Services (except Coin-Operated) Approval Years: 2012 PO Box No: Country:</p> <p>Status: Co Admin: Choice of Contact: Phone No Admin: Contam. Facility: MHSW Facility:</p> <p><u>Detail(s)</u></p> <p>Waste Class: 241 Waste Class Desc: HALOGENATED SOLVENTS</p>					
69	7 of 16	SSE/167.6	76.9 / 0.00	7695713 canada inc. 272 BANK ST OTTAWA ON	GEN
<p>Generator No: ON4418802 SIC Code: 812320 SIC Description: Dry Cleaning and Laundry Services (except Coin-Operated) Approval Years: 2012 PO Box No: Country:</p> <p>Status: Co Admin: Choice of Contact: Phone No Admin: Contam. Facility: MHSW Facility:</p>					
69	8 of 16	SSE/167.6	76.9 / 0.00	7695713 canada inc. 272 BANK ST	GEN

Map Key	Number of Records	Direction/ Distance (m)	Elev/Diff (m)	Site	DB
OTTAWA ON					
Generator No:	ON4418802			Status:	
SIC Code:	812320			Co Admin:	
SIC Description:	DRY CLEANING AND LAUNDRY SERVICES (EXCEPT COIN-OPERATED)			Choice of Contact:	
Approval Years:	2013			Phone No Admin:	
PO Box No:				Contam. Facility:	
Country:				MHSW Facility:	
<u>Detail(s)</u>					
Waste Class:	213				
Waste Class Desc:	PETROLEUM DISTILLATES				
69	9 of 16	SSE/167.6	76.9 / 0.00	7695713 canada inc. 272 BANK ST OTTAWA ON K2P1X6	GEN
Generator No:	ON4418802			Status:	
SIC Code:	812320			Co Admin:	MANUEL ML LEBRON
SIC Description:	DRY CLEANING AND LAUNDRY SERVICES (EXCEPT COIN-OPERATED)			Choice of Contact:	CO_ADMIN
Approval Years:	2016			Phone No Admin:	6132332965 Ext.
PO Box No:				Contam. Facility:	No
Country:	Canada			MHSW Facility:	No
<u>Detail(s)</u>					
Waste Class:	213				
Waste Class Desc:	PETROLEUM DISTILLATES				
69	10 of 16	SSE/167.6	76.9 / 0.00	7695713 canada inc. 272 BANK ST OTTAWA ON K2P1X6	GEN
Generator No:	ON4418802			Status:	
SIC Code:	812320			Co Admin:	MANUEL ML LEBRON
SIC Description:	DRY CLEANING AND LAUNDRY SERVICES (EXCEPT COIN-OPERATED)			Choice of Contact:	CO_ADMIN
Approval Years:	2015			Phone No Admin:	6132332965 Ext.
PO Box No:				Contam. Facility:	No
Country:	Canada			MHSW Facility:	No
<u>Detail(s)</u>					
Waste Class:	213				
Waste Class Desc:	PETROLEUM DISTILLATES				
69	11 of 16	SSE/167.6	76.9 / 0.00	7695713 canada inc. 272 BANK ST OTTAWA ON K2P1X6	GEN
Generator No:	ON4418802			Status:	
SIC Code:	812320			Co Admin:	aida af flores de lebron
SIC Description:	DRY CLEANING AND LAUNDRY SERVICES (EXCEPT COIN-OPERATED)			Choice of Contact:	CO_OFFICIAL
Approval Years:	2014			Phone No Admin:	613-234-1284 Ext.
PO Box No:				Contam. Facility:	No
Country:	Canada			MHSW Facility:	No

Map Key	Number of Records	Direction/ Distance (m)	Elev/Diff (m)	Site	DB
---------	-------------------	-------------------------	---------------	------	----

Detail(s)

Waste Class: 213
Waste Class Desc: PETROLEUM DISTILLATES

[69](#) 12 of 16 SSE/167.6 76.9 / 0.00 7695713 canada inc.
272 BANK ST
OTTAWA ON K2P1X6 **GEN**

Generator No: ON4418802 Status: Registered
SIC Code: Co Admin:
SIC Description: Choice of Contact:
Approval Years: As of Dec 2018 Phone No Admin:
PO Box No: Contam. Facility:
Country: Canada MHSW Facility:

Detail(s)

Waste Class: 213 L
Waste Class Desc: Petroleum distillates

[69](#) 13 of 16 SSE/167.6 76.9 / 0.00 Draicchio's Tailoring&Cleaning
272 Bank St
Ottawa ON K2P1X6 **CDRY**

Legal Name of Company:
Region:

Waste Quantity by Year

Reporting Year: 2004
Quantity of PERC (kg): 89.1
Total Waste Water (kg): 92
Total Waste Water (L): -
Total Residue (kg): 92
Total Residue (L): -
Total Mix (kg): 184
Total Mix (L): -
Request for Confidentiality: No
Reason for Confidentiality: N/A

[69](#) 14 of 16 SSE/167.6 76.9 / 0.00 Draicchio's Tailoring & Cleaning
272 Bank St
Ottawa ON K2P1X6 **CDRY**

Legal Name of Company: 7695713 Canada Inc.
Region: Ontario

Waste Quantity by Year

Reporting Year: 2019
Quantity of PERC (kg): 176
Total Waste Water (kg): 0
Total Waste Water (L): 0
Total Residue (kg): 0
Total Residue (L): 0
Total Mix (kg): 64
Total Mix (L): 0
Request for Confidentiality: no

Map Key	Number of Records	Direction/ Distance (m)	Elev/Diff (m)	Site	DB
Reason for Confidentiality:					
69	15 of 16	SSE/167.6	76.9 / 0.00	7695713 canada inc. 272 BANK ST OTTAWA ON K2P1X6	GEN
Generator No:	ON4418802			Status: Registered	
SIC Code:				Co Admin:	
SIC Description:				Choice of Contact:	
Approval Years:	As of Jul 2020			Phone No Admin:	
PO Box No:				Contam. Facility:	
Country:	Canada			MHSW Facility:	
<u>Detail(s)</u>					
Waste Class:	213 L				
Waste Class Desc:	Petroleum distillates				
69	16 of 16	SSE/167.6	76.9 / 0.00	DOWNTOWN COBBLER DOWNTOWN COBBLER 272 BANK ST OTTAWA ON k2p1x6	GEN
Generator No:	ON4418802			Status: Registered	
SIC Code:				Co Admin:	
SIC Description:				Choice of Contact:	
Approval Years:	As of Nov 2021			Phone No Admin:	
PO Box No:				Contam. Facility:	
Country:	Canada			MHSW Facility:	
<u>Detail(s)</u>					
Waste Class:	213 L				
Waste Class Desc:	Petroleum distillates				
70	1 of 7	WNW/168.5	77.6 / 0.69	SHOPPERS DRUG MART #988 174 BANK ST OTTAWA ON K2P1W6	PES
Detail Licence No:				Operator Box:	
Licence No:	16739			Operator Class:	
Status:				Operator No:	
Approval Date:				Operator Type:	
Report Source:	Legacy Licenses (Excluding TS)			Oper Area Code:	613
Licence Type:	Limited Vendor			Oper Phone No:	2325723
Licence Type Code:	23			Operator Ext:	
Licence Class:	01			Operator Lot:	
Licence Control:				Oper Concession:	
Latitude:				Operator Region:	
Longitude:				Operator District:	
Lot:				Operator County:	
Concession:				Op Municipality:	
Region:				Post Office Box:	
District:				MOE District:	
County:				SWP Area Name:	
Trade Name:					
PDF Link:					
PDF Site Location:					
70	2 of 7	WNW/168.5	77.6 / 0.69	B. Surani Drugs Ltd. (910) 174 BANK ST	GEN

Map Key	Number of Records	Direction/ Distance (m)	Elev/Diff (m)	Site	DB
OTTAWA ON K1P 5N7					
Generator No:	ON6683154			Status:	
SIC Code:	446110			Co Admin:	Nastran Najafi-Fard
SIC Description:	446110			Choice of Contact:	CO_ADMIN
Approval Years:	2016			Phone No Admin:	4164931220 Ext.3218
PO Box No:				Contam. Facility:	No
Country:	Canada			MHSW Facility:	No
<u>Detail(s)</u>					
Waste Class:	261				
Waste Class Desc:	PHARMACEUTICALS				
Waste Class:	312				
Waste Class Desc:	PATHOLOGICAL WASTES				
70	3 of 7	WNW/168.5	77.6 / 0.69	B. Surani Drugs Ltd. (910) 174 BANK ST OTTAWA ON K1P 5N7	GEN
Generator No:	ON6683154			Status:	
SIC Code:	446110			Co Admin:	Nastran Najafi-Fard
SIC Description:	446110			Choice of Contact:	CO_ADMIN
Approval Years:	2015			Phone No Admin:	4164931220 Ext.3218
PO Box No:				Contam. Facility:	No
Country:	Canada			MHSW Facility:	No
<u>Detail(s)</u>					
Waste Class:	261				
Waste Class Desc:	PHARMACEUTICALS				
Waste Class:	312				
Waste Class Desc:	PATHOLOGICAL WASTES				
70	4 of 7	WNW/168.5	77.6 / 0.69	B. Surani Drugs Ltd. (910) 174 BANK ST OTTAWA ON K1P 5N7	GEN
Generator No:	ON6683154			Status:	Registered
SIC Code:				Co Admin:	
SIC Description:				Choice of Contact:	
Approval Years:	As of Dec 2018			Phone No Admin:	
PO Box No:				Contam. Facility:	
Country:	Canada			MHSW Facility:	
<u>Detail(s)</u>					
Waste Class:	261 A				
Waste Class Desc:	Pharmaceuticals				
Waste Class:	312 P				
Waste Class Desc:	Pathological wastes				
70	5 of 7	WNW/168.5	77.6 / 0.69	SHOPPERS DRUG MART #988 174 BANK ST OTTAWA ON K2P1W6	PES
Detail Licence No:				Operator Box:	

Map Key	Number of Records	Direction/ Distance (m)	Elev/Diff (m)	Site	DB
<p>Licence No: 12805</p> <p>Status:</p> <p>Approval Date:</p> <p>Report Source: Legacy Licenses (Excluding TS)</p> <p>Licence Type: Limited Vendor</p> <p>Licence Type Code: 23</p> <p>Licence Class: 01</p> <p>Licence Control:</p> <p>Latitude:</p> <p>Longitude:</p> <p>Lot:</p> <p>Concession:</p> <p>Region:</p> <p>District:</p> <p>County:</p> <p>Trade Name:</p> <p>PDF Link:</p> <p>PDF Site Location:</p>					
<p>Operator Class:</p> <p>Operator No:</p> <p>Operator Type:</p> <p>Oper Area Code: 613</p> <p>Oper Phone No: 2325723</p> <p>Operator Ext:</p> <p>Operator Lot:</p> <p>Oper Concession:</p> <p>Operator Region:</p> <p>Operator District:</p> <p>Operator County:</p> <p>Op Municipality:</p> <p>Post Office Box:</p> <p>MOE District:</p> <p>SWP Area Name:</p>					
70	6 of 7	WNW/168.5	77.6 / 0.69	B. Surani Drugs Ltd. (910) 174 BANK ST OTTAWA ON K1P 5N7	GEN
<p>Generator No: ON6683154</p> <p>SIC Code:</p> <p>SIC Description:</p> <p>Approval Years: As of Jul 2020</p> <p>PO Box No:</p> <p>Country: Canada</p> <p>Status: Registered</p> <p>Co Admin:</p> <p>Choice of Contact:</p> <p>Phone No Admin:</p> <p>Contam. Facility:</p> <p>MHSW Facility:</p>					
<u>Detail(s)</u>					
<p>Waste Class: 261 A</p> <p>Waste Class Desc: Pharmaceuticals</p> <p>Waste Class: 312 P</p> <p>Waste Class Desc: Pathological wastes</p>					
70	7 of 7	WNW/168.5	77.6 / 0.69	B. Surani Drugs Ltd. (910) 174 BANK ST OTTAWA ON K1P 5N7	GEN
<p>Generator No: ON6683154</p> <p>SIC Code:</p> <p>SIC Description:</p> <p>Approval Years: As of Nov 2021</p> <p>PO Box No:</p> <p>Country: Canada</p> <p>Status: Registered</p> <p>Co Admin:</p> <p>Choice of Contact:</p> <p>Phone No Admin:</p> <p>Contam. Facility:</p> <p>MHSW Facility:</p>					
<u>Detail(s)</u>					
<p>Waste Class: 261 A</p> <p>Waste Class Desc: Pharmaceuticals</p> <p>Waste Class: 312 P</p> <p>Waste Class Desc: Pathological wastes</p>					
71	1 of 11	NNW/169.1	77.9 / 1.00	OLYMPIA & YORK DEVELOPMENTS LTD. L'ESPLANADE LAURIER; 171 BANK STREET LEVEL II OTTAWA ON K2P 1W5	NPCB

Map Key	Number of Records	Direction/ Distance (m)	Elev/Diff (m)	Site	DB
Company Code: Industry: Site Status: Transaction Date: Inspection Date:		00163C Other 10/8/1993 7/21/1993			
--Details--					
Label: Serial No.: PCB Type/Code: Location: Item/State: No. of Items: Manufacturer: Status: Contents:		Inerteen In-Use 1433.00 L			
71	2 of 11	NNW/169.1	77.9 / 1.00	ROSTRUST INVESTMENTS INC. 171 BANK STREET LEVEL II BANK STREET LEVEL II OTTAWA ON	NPCB
Company Code: Industry: Site Status: Transaction Date: Inspection Date:		00163C			
--Details--					
Label: Serial No.: PCB Type/Code: Location: Item/State: No. of Items: Manufacturer: Status: Contents:		In-Use			
71	3 of 11	NNW/169.1	77.9 / 1.00	171 Bank St Ottawa ON K2P 1W5	EHS
Order No: Status: Report Type: Report Date: Date Received: Previous Site Name: Lot/Building Size: Additional Info Ordered:		20000919004 C Complete Report 9/21/00 9/14/00		Nearest Intersection: Municipality: Client Prov/State: Search Radius (km): X: Y:	Ottawa Carleton ON 0.30 -75.697803 45.418652
71	4 of 11	NNW/169.1	77.9 / 1.00	CAMPBELL AND KENNEDY ELECTRIC LTD. M2-171 BANK ST. OTTAWA ON K2P 1W5	GEN
Generator No: SIC Code: SIC Description:		ON0043400 0000 *** NOT DEFINED ***		Status: Co Admin: Choice of Contact:	

Map Key	Number of Records	Direction/ Distance (m)	Elev/Diff (m)	Site	DB
Approval Years: PO Box No: Country:	86,87,88,89,90,92,93,94			Phone No Admin: Contam. Facility: MHSW Facility:	
71	5 of 11	NNW/169.1	77.9 / 1.00	O & Y PROPERTIES INC. 171 BANK STREET L'ESPLANADE LAURIER OTTAWA ON K2P 1W5	GEN
Generator No: SIC Code: SIC Description: Approval Years: PO Box No: Country:	ON0383905 7512 NON-RES. BLDG. OPER. 94,95,96,97,98			Status: Co Admin: Choice of Contact: Phone No Admin: Contam. Facility: MHSW Facility:	
<u>Detail(s)</u>					
Waste Class: Waste Class Desc:	213 PETROLEUM DISTILLATES				
Waste Class: Waste Class Desc:	252 WASTE OILS & LUBRICANTS				
71	6 of 11	NNW/169.1	77.9 / 1.00	O & Y PROPERTIES INC. L'ESPLANADE LAURIER 171 BANK STREET OTTAWA ON K2P 1W5	GEN
Generator No: SIC Code: SIC Description: Approval Years: PO Box No: Country:	ON0383905 7512 NON-RES. BLDG. OPER. 99,00,01			Status: Co Admin: Choice of Contact: Phone No Admin: Contam. Facility: MHSW Facility:	
<u>Detail(s)</u>					
Waste Class: Waste Class Desc:	213 PETROLEUM DISTILLATES				
Waste Class: Waste Class Desc:	252 WASTE OILS & LUBRICANTS				
71	7 of 11	NNW/169.1	77.9 / 1.00	ROSTRUST INVESTMENTS INC. 171 BANK STREET (L'ESPLANADE LAURIER) OTTAWA ON K2P 1W5	GEN
Generator No: SIC Code: SIC Description: Approval Years: PO Box No: Country:	ON2079000 7512 NON-RES. BLDG. OPER. 95,96,97,98,99,00,01,02,03,04			Status: Co Admin: Choice of Contact: Phone No Admin: Contam. Facility: MHSW Facility:	
<u>Detail(s)</u>					
Waste Class: Waste Class Desc:	121 ALKALINE WASTES - HEAVY METALS				
Waste Class: Waste Class Desc:	148 INORGANIC LABORATORY CHEMICALS				

Map Key	Number of Records	Direction/ Distance (m)	Elev/Diff (m)	Site	DB
Waste Class:		212			
Waste Class Desc:		ALIPHATIC SOLVENTS			
Waste Class:		213			
Waste Class Desc:		PETROLEUM DISTILLATES			
Waste Class:		243			
Waste Class Desc:		PCB'S			
Waste Class:		252			
Waste Class Desc:		WASTE OILS & LUBRICANTS			
Waste Class:		263			
Waste Class Desc:		ORGANIC LABORATORY CHEMICALS			

<u>71</u>	8 of 11	NNW/169.1	77.9 / 1.00	BLACK PHOTO(OUT OF BUS.) 181 BANK STREET, UNITS 121-122 L'ESPLANADE OTTAWA ON K2P 1W5	GEN
Generator No:	ON1338155			Status:	
SIC Code:	6571			Co Admin:	
SIC Description:	CAMERA/PHOTO. SUPPLY			Choice of Contact:	
Approval Years:	97,98			Phone No Admin:	
PO Box No:				Contam. Facility:	
Country:				MHSW Facility:	
<u>Detail(s)</u>					
Waste Class:	264				
Waste Class Desc:	PHOTOPROCESSING WASTES				

<u>71</u>	9 of 11	NNW/169.1	77.9 / 1.00	BLACK PHOTO CORPORATION 171-181 BANK STREET, UNITS 121-122 OTTAWA ON K2P 1W5	GEN
Generator No:	ON1338160			Status:	
SIC Code:	6571			Co Admin:	
SIC Description:	CAMERA/PHOTO. SUPPLY			Choice of Contact:	
Approval Years:	97,98,99,00,01			Phone No Admin:	
PO Box No:				Contam. Facility:	
Country:				MHSW Facility:	
<u>Detail(s)</u>					
Waste Class:	264				
Waste Class Desc:	PHOTOPROCESSING WASTES				

<u>71</u>	10 of 11	NNW/169.1	77.9 / 1.00	ROSTRUST INVESTMENTS INC. 171 BANK STREET LEVEL 2 L'Esplanade Laurier Ottawa ON K2P 1W5	NPCB
Company Code:	O0163C				
Industry:	Other				
Site Status:	In- Use				
Transaction Date:	7/21/1993				
Inspection Date:	7/21/1993				

--Details--
Label:
Serial No.:

Map Key	Number of Records	Direction/ Distance (m)	Elev/Diff (m)	Site	DB
PCB Type/Code:		Askarel/Askarel			
Location:					
Item/State:					
No. of Items:					
Manufacturer:					
Status:		In-Use			
Contents:					
Label:					
Serial No.:					
PCB Type/Code:		Askarel/Inerteen			
Location:		Small Transformer Vault			
Item/State:					
No. of Items:					
Manufacturer:					
Status:		In-Use			
Contents:					
Label:					
Serial No.:					
PCB Type/Code:		Askarel/Inerteen			
Location:		Trans. Vault/ P1 Level N. Side			
Item/State:					
No. of Items:					
Manufacturer:					
Status:		In-Use			
Contents:					

71	11 of 11	NNW/169.1	77.9 / 1.00	ROSTRUST INVESTMENTS INC. L'ESPLANADE LAURIER 171 BANK STREET LEVEL II OTTAWA ON K2P 1W5	NPCB
--------------------	----------	------------------	--------------------	---	-------------

Company Code: 00163C
Industry: OTHER
Site Status: INSPECTED SITES (NON FEDERAL)
Transaction Date: 10/6/1996
Inspection Date: 7/21/1993

--Details--

Label: OR21842
Serial No.:
PCB Type/Code: ASKAREL/ASKAREL
Location:
Item/State: TRANSFORMER/FULL
No. of Items: 1
Manufacturer:
Status: IN-USE
Contents: 3250 L

Label: OR21836
Serial No.: C-31S-0783
PCB Type/Code: ASKAREL/INERTEEN
Location: TRANS. VAULTLP1 LEVEL N. SIDE
Item/State: TRANSFORMER/FULL
No. of Items: 1
Manufacturer: WESTINGHOUSE
Status: IN-USE
Contents: 1433 L

Label: OR21837
Serial No.: B-31S-0783
PCB Type/Code: ASKAREL/INERTEEN

<i>Map Key</i>	<i>Number of Records</i>	<i>Direction/ Distance (m)</i>	<i>Elev/Diff (m)</i>	<i>Site</i>	<i>DB</i>
Location:		TRANS. VAULTLP1 LEVEL N. SIDE			
Item/State:		TRANSFORMER/FULL			
No. of Items:		1			
Manufacturer:		WESTINGHOUSE			
Status:		IN-USE			
Contents:		1433 L			
Label:		OR21838			
Serial No.:		C-31S-0782			
PCB Type/Code:		ASKAREL/INERTEEN			
Location:		TRANS. VAULTLP1 LEVEL N. SIDE			
Item/State:		TRANSFORMER/FULL			
No. of Items:		1			
Manufacturer:		WESTINGHOUSE			
Status:		IN-USE			
Contents:		1433 L			
Label:		OR21839			
Serial No.:		A-31S-0782			
PCB Type/Code:		ASKAREL/INERTEEN			
Location:		TRANS. VAULTLP1 LEVEL N. SIDE			
Item/State:		TRANSFORMER/FULL			
No. of Items:		1			
Manufacturer:		WESTINGHOUSE			
Status:		IN-USE			
Contents:		1433 L			
Label:		OR21840			
Serial No.:		A-31S-0783			
PCB Type/Code:		ASKAREL/INERTEEN			
Location:		SMALL TRANSFORMER VAULT			
Item/State:		TRANSFORMER/FULL			
No. of Items:		1			
Manufacturer:		WESTINGHOUSE			
Status:		IN-USE			
Contents:		1433 L			
Label:		OR21841			
Serial No.:		B-31S-0782			
PCB Type/Code:		ASKAREL/INERTEEN			
Location:		SMALL TRANSFORMER VAULT			
Item/State:		TRANSFORMER/FULL			
No. of Items:		1			
Manufacturer:		WESTINGHOUSE			
Status:		IN-USE			
Contents:		1433 L			
Label:		OR21843			
Serial No.:					
PCB Type/Code:		ASKAREL/ASKAREL			
Location:					
Item/State:		TRANSFORMER/FULL			
No. of Items:		1			
Manufacturer:					
Status:		IN-USE			
Contents:		3250 L			

[72](#)

1 of 1

SE/170.1

76.9 / 0.00

GLASER PHARMACY LTD.
267 BANK STREET
OTTAWA ON K2P 1X3

GEN

Generator No: ON1565711
SIC Code: 6031
SIC Description: PHARMACIES

Status:
Co Admin:
Choice of Contact:

Map Key	Number of Records	Direction/ Distance (m)	Elev/Diff (m)	Site	DB
Approval Years: PO Box No: Country:	99,00,01			Phone No Admin: Contam. Facility: MHSW Facility:	
Detail(s)					
Waste Class: Waste Class Desc:	261 PHARMACEUTICALS				
Waste Class: Waste Class Desc:	312 PATHOLOGICAL WASTES				
73	1 of 2	SSE/176.6	76.9 / 0.00	COOPER PHARMACY INC SWIFT COMPOUNDING PHARMACY 276 BANK ST OTTAWA ON K2P 1X6	GEN
Generator No: SIC Code: SIC Description: Approval Years: PO Box No: Country:	ON9068684 As of Jul 2020 Canada			Status: Co Admin: Choice of Contact: Phone No Admin: Contam. Facility: MHSW Facility:	Registered
Detail(s)					
Waste Class: Waste Class Desc:	312 P Pathological wastes				
Waste Class: Waste Class Desc:	261 A Pharmaceuticals				
73	2 of 2	SSE/176.6	76.9 / 0.00	COOPER PHARMACY INC SWIFT COMPOUNDING PHARMACY 276 BANK ST OTTAWA ON K2P 1X6	GEN
Generator No: SIC Code: SIC Description: Approval Years: PO Box No: Country:	ON9068684 As of Nov 2021 Canada			Status: Co Admin: Choice of Contact: Phone No Admin: Contam. Facility: MHSW Facility:	Registered
Detail(s)					
Waste Class: Waste Class Desc:	261 A Pharmaceuticals				
Waste Class: Waste Class Desc:	312 P Pathological wastes				
74	1 of 5	WSW/180.5	77.9 / 1.00	MCEVOY-SHIELDS FUNERAL HOMES LTD. 235 KENT STREET OTTAWA ON K2P 1Z9	GEN
Generator No: SIC Code: SIC Description: Approval Years: PO Box No:	ONF047200 9731 FUNERAL HOMES 88,89,90,00,01			Status: Co Admin: Choice of Contact: Phone No Admin: Contam. Facility:	

Map Key	Number of Records	Direction/ Distance (m)	Elev/Diff (m)	Site	DB
Country:				MHSW Facility:	
<u>Detail(s)</u>					
Waste Class:		312			
Waste Class Desc:		PATHOLOGICAL WASTES			
74	2 of 5	WSW/180.5	77.9 / 1.00	MCEVOY-SHIELDS FUNERAL HOMES LTD. 44-472 235 KENT STREET OTTAWA ON K2P 1Z9	GEN
Generator No:	ONF047200			Status:	
SIC Code:	9731			Co Admin:	
SIC Description:	FUNERAL HOMES			Choice of Contact:	
Approval Years:	92,93,94,95,96,97,98,99			Phone No Admin:	
PO Box No:				Contam. Facility:	
Country:				MHSW Facility:	
<u>Detail(s)</u>					
Waste Class:		312			
Waste Class Desc:		PATHOLOGICAL WASTES			
74	3 of 5	WSW/180.5	77.9 / 1.00	Service Corporation International Canada 235 Kent Street Ottawa ON K2P 1Z9	GEN
Generator No:	ON4365854			Status:	
SIC Code:	812210			Co Admin:	
SIC Description:	Funeral Homes			Choice of Contact:	
Approval Years:	02,03,04			Phone No Admin:	
PO Box No:				Contam. Facility:	
Country:				MHSW Facility:	
<u>Detail(s)</u>					
Waste Class:		312			
Waste Class Desc:		PATHOLOGICAL WASTES			
74	4 of 5	WSW/180.5	77.9 / 1.00	Charlesfort Development Corporation 235 and 245 Kent Street, Ottawa, Ontario, K2P 1Z9, ON	RSC
RSC ID:	45110			Cert Date:	8-May-08
RA No:				Cert Prop Use No:	No CPU
RSC Type:				Intended Prop Use:	Residential
Curr Property Use:	Commercial			Qual Person Name:	Mr. Doug Casey
Ministry District:	OTTAWA			Stratified (Y/N):	
Filing Date:	2-Jun-08			Audit (Y/N):	
Date Ack:				Entire Leg Prop. (Y/N):	Yes
Date Returned:				Accuracy Estimate:	11 to 20 meters
Restoration Type:				Telephone:	613-2330044
Soil Type:				Fax:	613-2330955
Criteria:				Email:	
CPU Issued Sect 1686:	No				
Asmt Roll No:					
Prop ID No (PIN):	04114-0378 (LT); 04114-0379 (LT); 04114-0380 (LT)				
Property Municipal Address:	235 and 245 Kent Street, Ottawa, Ontario, K2P 1Z9,				

Map Key	Number of Records	Direction/ Distance (m)	Elev/Diff (m)	Site	DB
Mailing Address:		2nd Floor, 787 BANK ST, OTTAWA, ON, K1S 3V5			
Latitude & Longitude:		45.41583330N 75.69972220W			
UTM Coordinates:		NAD83 18-445252-5029384 (converted from Latitude & Longitude)			
Consultant:					
Legal Desc:		Lots 27 and 28, Plan 2996, South Nepean Street and Lot 27 and Part of Lot 28, Plan 2996, North Lisgar Street, being Part 1 on 4R-22406, Ottawa; Part of Lot 29, Plan 2996, South Nepean Street being Part 2 on Plan 4R-22406, Ottawa; Part of Lot 29, Plan 2996 South Nepean Street being Part 3 on Plan 4R-22406, Ottawa			
Measurement Method:		Digitized from a satellite image			
Applicable Standards:		Full Depth Site Conditions Standard, with Nonpotable Ground Water, Coarse Textured Soil, for Residential/Parkland/Institutional property use			
RSC PDF:					

74	5 of 5	WSW/180.5	77.9 / 1.00	Charlesfort Development Corporation 235 Kent Street Ottawa ON K2P 1Z9	GEN
Generator No:	ON8782981			Status:	
SIC Code:	236110			Co Admin:	
SIC Description:	Residential Building Construction			Choice of Contact:	
Approval Years:	06			Phone No Admin:	
PO Box No:				Contam. Facility:	
Country:				MHSW Facility:	
Detail(s)					
Waste Class:	145				
Waste Class Desc:	PAINT/PIGMENT/COATING RESIDUES				
Waste Class:	221				
Waste Class Desc:	LIGHT FUELS				
Waste Class:	251				
Waste Class Desc:	OIL SKIMMINGS & SLUDGES				

75	1 of 1	SE/185.2	76.9 / 0.02	275 Bank St Ottawa ON K2P2L6	EHS
Order No:	20160210002			Nearest Intersection:	
Status:	C			Municipality:	
Report Type:	Custom Report			Client Prov/State:	ON
Report Date:	16-FEB-16			Search Radius (km):	.25
Date Received:	10-FEB-16			X:	-75.696311
Previous Site Name:				Y:	45.415823
Lot/Building Size:					
Additional Info Ordered:					

76	1 of 1	NW/185.3	77.9 / 1.00	Waste Management of Canada Corporation Bank St and Laurier Ave West Ottawa ON	SPL
Ref No:	2717-8X2Q23			Discharger Report:	
Site No:				Material Group:	
Incident Dt:	10-AUG-12			Health/Env Conseq:	
Year:				Client Type:	
Incident Cause:	Other Discharges			Sector Type:	Motor Vehicle
Incident Event:				Agency Involved:	
Contaminant Code:	15			Nearest Watercourse:	
Contaminant Name:	TRANSFORMER OIL (N.O.S.)			Site Address:	Bank St and Laurier Ave West
Contaminant Limit 1:				Site District Office:	
Contam Limit Freq 1:				Site Postal Code:	
Contaminant UN No 1:				Site Region:	
Environment Impact:	Not Anticipated			Site Municipality:	Ottawa

Map Key	Number of Records	Direction/ Distance (m)	Elev/Diff (m)	Site	DB
Nature of Impact:				Site Lot:	
Receiving Medium:				Site Conc:	
Receiving Env:				Northing:	
MOE Response:	No Field Response			Easting:	
Dt MOE Arvl on Scn:				Site Geo Ref Accu:	
MOE Reported Dt:	10-AUG-12			Site Map Datum:	
Dt Document Closed:				SAC Action Class:	Land Spills
Incident Reason:	Equipment Failure - Malfunction of system components			Source Type:	
Site Name:	Intersection<UNOFFICIAL>				
Site County/District:					
Site Geo Ref Meth:					
Incident Summary:	Waste Management, Trans Oil 9 L to grnd clng 9 L				
Contaminant Qty:					

<u>77</u>	1 of 1	ENE/187.8	75.9 / -1.00	ON	BORE
Borehole ID:	613333			Inclin FLG:	No
OGF ID:	215514631			SP Status:	Initial Entry
Status:				Surv Elev:	No
Type:	Borehole			Piezometer:	No
Use:				Primary Name:	
Completion Date:				Municipality:	
Static Water Level:	15.5			Lot:	
Primary Water Use:				Township:	
Sec. Water Use:				Latitude DD:	45.418272
Total Depth m:	-999			Longitude DD:	-75.695674
Depth Ref:	Ground Surface			UTM Zone:	18
Depth Elev:				Easting:	445571
Drill Method:				Northing:	5029652
Orig Ground Elev m:	71.6			Location Accuracy:	
Elev Reliabil Note:				Accuracy:	Not Applicable
DEM Ground Elev m:	72.3				
Concession:					
Location D:					
Survey D:					
Comments:					

Borehole Geology Stratum

Geology Stratum ID:	218394666			Mat Consistency:	
Top Depth:	0			Material Moisture:	
Bottom Depth:	1.5			Material Texture:	
Material Color:	Brown			Non Geo Mat Type:	
Material 1:	Sand			Geologic Formation:	
Material 2:				Geologic Group:	
Material 3:				Geologic Period:	
Material 4:				Depositional Gen:	
Gsc Material Description:					
Stratum Description:	SAND. BROWN.				
Geology Stratum ID:	218394668			Mat Consistency:	Loose
Top Depth:	3.7			Material Moisture:	
Bottom Depth:				Material Texture:	
Material Color:	Grey			Non Geo Mat Type:	
Material 1:	Clay			Geologic Formation:	
Material 2:				Geologic Group:	
Material 3:				Geologic Period:	
Material 4:				Depositional Gen:	
Gsc Material Description:					
Stratum Description:	CLAY. GREY,FRACTURED. Y. GREY,STIFF. SAND. LOOSE, WATER STABLE AT 184.0 FEET.SAND. COM				
	**Note: Many records provided by the department have a truncated [Stratum Description] field.				

Map Key	Number of Records	Direction/ Distance (m)	Elev/Diff (m)	Site	DB
Geology Stratum ID:	218394667			Mat Consistency:	
Top Depth:	1.5			Material Moisture:	
Bottom Depth:	3.7			Material Texture:	
Material Color:	Brown			Non Geo Mat Type:	
Material 1:	Clay			Geologic Formation:	
Material 2:				Geologic Group:	
Material 3:				Geologic Period:	
Material 4:				Depositional Gen:	
Gsc Material Description:					
Stratum Description:		CLAY. BROWN,FRACTURED.			

Source

Source Type:	Data Survey	Source Appl:	Spatial/Tabular
Source Orig:	Geological Survey of Canada	Source Iden:	1
Source Date:	1956-1972	Scale or Res:	Varies
Confidence:	M	Horizontal:	NAD27
Observatio:		Verticalda:	Mean Average Sea Level
Source Name:	Urban Geology Automated Information System (UGAIS)		
Source Details:	File: OTTAWA2.txt RecordID: 058410 NTS_Sheet: 31G05G		
Confiden 1:	Reliable information but incomplete.		

Source List

Source Identifier:	1	Horizontal Datum:	NAD27
Source Type:	Data Survey	Vertical Datum:	Mean Average Sea Level
Source Date:	1956-1972	Projection Name:	Universal Transverse Mercator
Scale or Resolution:	Varies		
Source Name:	Urban Geology Automated Information System (UGAIS)		
Source Originators:	Geological Survey of Canada		

78

1 of 1

WSW/188.9

77.9 / 1.00

ON

BORE

Borehole ID:	613293	Inclin FLG:	No
OGF ID:	215514594	SP Status:	Initial Entry
Status:		Surv Elev:	No
Type:	Borehole	Piezometer:	No
Use:		Primary Name:	
Completion Date:	JAN-1965	Municipality:	
Static Water Level:	12.2	Lot:	
Primary Water Use:		Township:	
Sec. Water Use:		Latitude DD:	45.41609
Total Depth m:	-999	Longitude DD:	-75.699353
Depth Ref:	Ground Surface	UTM Zone:	18
Depth Elev:		Easting:	445281
Drill Method:		Northing:	5029412
Orig Ground Elev m:	73.2	Location Accuracy:	
Elev Reliabil Note:		Accuracy:	Not Applicable
DEM Ground Elev m:	73.3		
Concession:			
Location D:			
Survey D:			
Comments:			

Borehole Geology Stratum

Geology Stratum ID:	218394541	Mat Consistency:	Firm
Top Depth:	2.1	Material Moisture:	
Bottom Depth:	5.2	Material Texture:	
Material Color:	Grey	Non Geo Mat Type:	

Map Key	Number of Records	Direction/ Distance (m)	Elev/Diff (m)	Site	DB
Material 1:	Clay			Geologic Formation:	
Material 2:	Silt			Geologic Group:	
Material 3:				Geologic Period:	
Material 4:				Depositional Gen:	
Gsc Material Description:					
Stratum Description:		CLAY. GREY,FIRM.			
Geology Stratum ID:	218394543			Mat Consistency:	
Top Depth:	9.8			Material Moisture:	
Bottom Depth:	14.3			Material Texture:	
Material Color:	Black			Non Geo Mat Type:	
Material 1:	Bedrock			Geologic Formation:	
Material 2:	Shale			Geologic Group:	
Material 3:				Geologic Period:	
Material 4:				Depositional Gen:	
Gsc Material Description:					
Stratum Description:		BEDROCK. BLACK,FRACTURED.			
Geology Stratum ID:	218394542			Mat Consistency:	Compact
Top Depth:	5.2			Material Moisture:	
Bottom Depth:	9.8			Material Texture:	
Material Color:	Grey			Non Geo Mat Type:	
Material 1:	Till			Geologic Formation:	
Material 2:	Sand			Geologic Group:	
Material 3:	Silt			Geologic Period:	
Material 4:				Depositional Gen:	
Gsc Material Description:					
Stratum Description:		TILL. GREY,COMPACT.			
Geology Stratum ID:	218394544			Mat Consistency:	
Top Depth:	14.3			Material Moisture:	
Bottom Depth:				Material Texture:	
Material Color:	Black			Non Geo Mat Type:	
Material 1:	Bedrock			Geologic Formation:	
Material 2:	Limestone			Geologic Group:	
Material 3:				Geologic Period:	
Material 4:				Depositional Gen:	
Gsc Material Description:					
Stratum Description:		BEDROCK,LIMESTONE. BLACK,FOSSILIFEROUS, WATER STABLE AT 200.3 FEET.0050 043 00080 058 0			
		**Note: Many records provided by the department have a truncated [Stratum Description] field.			
Geology Stratum ID:	218394540			Mat Consistency:	Compact
Top Depth:	0			Material Moisture:	
Bottom Depth:	2.1			Material Texture:	
Material Color:				Non Geo Mat Type:	
Material 1:	Sand			Geologic Formation:	
Material 2:	Silt			Geologic Group:	
Material 3:	Gravel			Geologic Period:	
Material 4:				Depositional Gen:	
Gsc Material Description:					
Stratum Description:		SAND. COMPACT.			
Source					
Source Type:	Data Survey			Source Appl:	Spatial/Tabular
Source Orig:	Geological Survey of Canada			Source Iden:	1
Source Date:	1956-1972			Scale or Res:	Varies
Confidence:				Horizontal:	NAD27
Observatio:				Verticalda:	Mean Average Sea Level
Source Name:	Urban Geology Automated Information System (UGAIS)				
Source Details:	File: OTTAWA2.txt RecordID: 058010 NTS_Sheet: 31G05G				
Confiden 1:					

Source List

Map Key	Number of Records	Direction/ Distance (m)	Elev/Diff (m)	Site	DB
Source Identifier: 1 Source Type: Data Survey Source Date: 1956-1972 Scale or Resolution: Varies Source Name: Urban Geology Automated Information System (UGAIS) Source Originators: Geological Survey of Canada Horizontal Datum: NAD27 Vertical Datum: Mean Average Sea Level Projection Name: Universal Transverse Mercator					
79	1 of 1	W/190.7	76.9 / 0.00	230 Gloucester St Ottawa ON K2P0A9	EHS
Order No: 20140428057 Status: C Report Type: Custom Report Report Date: 02-MAY-14 Date Received: 28-APR-14 Previous Site Name: Lot/Building Size: Additional Info Ordered: Nearest Intersection: Municipality: Client Prov/State: ON Search Radius (km): .25 X: -75.699994 Y: 45.417065					
80	1 of 1	NNW/190.8	77.9 / 1.00	ON	BORE
Borehole ID: 613353 OGF ID: 215514651 Status: Type: Borehole Use: Completion Date: SEP-1970 Static Water Level: 6.6 Primary Water Use: Sec. Water Use: Total Depth m: 10.5 Depth Ref: Ground Surface Depth Elev: Drill Method: Orig Ground Elev m: 72.2 Elev Reliabil Note: DEM Ground Elev m: 71.9 Concession: Location D: Survey D: Comments: Inclin FLG: No SP Status: Initial Entry Surv Elev: No Piezometer: No Primary Name: Municipality: Lot: Township: Latitude DD: 45.418886 Longitude DD: -75.698238 UTM Zone: 18 Easting: 445371 Northing: 5029722 Location Accuracy: Accuracy: Not Applicable					
<u>Borehole Geology Stratum</u>					
Geology Stratum ID: 218394756 Top Depth: 3 Bottom Depth: 3.5 Material Color: Material 1: Till Material 2: Sand Material 3: Silt Material 4: Gsc Material Description: Stratum Description: TILL. LOOSE TO COMPACT. Mat Consistency: Compact Material Moisture: Material Texture: Non Geo Mat Type: Geologic Formation: Geologic Group: Geologic Period: Depositional Gen:					
Geology Stratum ID: 218394757 Top Depth: 3.5 Bottom Depth: 5.3 Material Color: Material 1: Unknown Mat Consistency: Dense Material Moisture: Material Texture: Non Geo Mat Type: Geologic Formation:					

Map Key	Number of Records	Direction/ Distance (m)	Elev/Diff (m)	Site	DB
Material 2: Material 3: Material 4: Gsc Material Description: Stratum Description:	Till			Geologic Group: Geologic Period: Depositional Gen:	
Geology Stratum ID: Top Depth: Bottom Depth: Material Color: Material 1: Material 2: Material 3: Material 4: Gsc Material Description: Stratum Description:	218394759 6.1 7.5 Bedrock Shale Clay			Mat Consistency: Material Moisture: Material Texture: Non Geo Mat Type: Geologic Formation: Geologic Group: Geologic Period: Depositional Gen:	
Geology Stratum ID: Top Depth: Bottom Depth: Material Color: Material 1: Material 2: Material 3: Material 4: Gsc Material Description: Stratum Description:	218394755 2.3 3 Brown Clay Silt			Mat Consistency: Material Moisture: Material Texture: Non Geo Mat Type: Geologic Formation: Geologic Group: Geologic Period: Depositional Gen:	Hard
Geology Stratum ID: Top Depth: Bottom Depth: Material Color: Material 1: Material 2: Material 3: Material 4: Gsc Material Description: Stratum Description:	218394761 9 10.5 Bedrock Shale			Mat Consistency: Material Moisture: Material Texture: Non Geo Mat Type: Geologic Formation: Geologic Group: Geologic Period: Depositional Gen:	
Geology Stratum ID: Top Depth: Bottom Depth: Material Color: Material 1: Material 2: Material 3: Material 4: Gsc Material Description: Stratum Description:	218394758 5.3 6.1 Till Shale Sand			Mat Consistency: Material Moisture: Material Texture: Non Geo Mat Type: Geologic Formation: Geologic Group: Geologic Period: Depositional Gen:	Dense
Geology Stratum ID: Top Depth: Bottom Depth: Material Color: Material 1: Material 2: Material 3: Material 4: Gsc Material Description: Stratum Description:	218394754 0 2.3 Bedrock Sand Wood Fragments			Mat Consistency: Material Moisture: Material Texture: Non Geo Mat Type: Geologic Formation: Geologic Group: Geologic Period: Depositional Gen:	
Geology Stratum ID: Top Depth: Bottom Depth: Material Color:	218394760 7.5 9			Mat Consistency: Material Moisture: Material Texture: Non Geo Mat Type:	

Map Key	Number of Records	Direction/ Distance (m)	Elev/Diff (m)	Site	DB
Material 1: Material 2: Material 3: Material 4: Gsc Material Description: Stratum Description:	Bedrock Shale			Geologic Formation: Geologic Group: Geologic Period: Depositional Gen:	
BEDROCK. WATER STABLE AT 215.4 FEET.					
Source					
Source Type: Source Orig: Source Date: Confidence: Observatio: Source Name: Source Details: Confiden 1:	Data Survey Geological Survey of Canada 1956-1972 H			Source Appl: Source Iden: Scale or Res: Horizontal: Verticalda:	Spatial/Tabular 1 Varies NAD27 Mean Average Sea Level
Urban Geology Automated Information System (UGAIS) File: OTTAWA2.txt RecordID: 058610 NTS_Sheet: 31G05G Logged by professional. Exact and complete description of material and properties.					
Source List					
Source Identifier: Source Type: Source Date: Scale or Resolution: Source Name: Source Originators:	1 Data Survey 1956-1972 Varies Urban Geology Automated Information System (UGAIS) Geological Survey of Canada			Horizontal Datum: Vertical Datum: Projection Name:	NAD27 Mean Average Sea Level Universal Transverse Mercator
81	1 of 6	NNE/195.3	76.9 / 0.00	GVT. OF CAN. - FINANCE CANADA PROPERTY & MATERIAL MANAGEMENT 140 O'CONNOR STREET OTTAWA ON K1A 0G5	GEN
Generator No: SIC Code: SIC Description: Approval Years: PO Box No: Country:	ON0269301 8152 FINAC./ECONOM. ADM. 86,87,88,89,90			Status: Co Admin: Choice of Contact: Phone No Admin: Contam. Facility: MHSW Facility:	
Detail(s)					
Waste Class: Waste Class Desc:	264 PHOTOPROCESSING WASTES				
81	2 of 6	NNE/195.3	76.9 / 0.00	FINANCE AND TREASURY BOARD OF CAN. DEPT. 140 O'CONNOR STREET PROPERTY & MATERIAL MANAGEMENT OTTAWA ON K1A 0G5	GEN
Generator No: SIC Code: SIC Description: Approval Years: PO Box No: Country:	ON0269301 8152 FINAC./ECONOM. ADM. 92,93,96,97,98,99,00,01			Status: Co Admin: Choice of Contact: Phone No Admin: Contam. Facility: MHSW Facility:	
Detail(s)					
Waste Class: Waste Class Desc:	148 INORGANIC LABORATORY CHEMICALS				

Map Key	Number of Records	Direction/ Distance (m)	Elev/Diff (m)	Site	DB
Waste Class:		264			
Waste Class Desc:		PHOTOPROCESSING WASTES			
81	3 of 6	NNE/195.3	76.9 / 0.00	GVT. OF CAN. - FINANCE CANADA 18-149 PROPERTY & MATERIAL MANAGEMENT 140 O'CONNOR STREET OTTAWA ON K1A 0G5	GEN
Generator No:	ON0269301			Status:	
SIC Code:	8152			Co Admin:	
SIC Description:	FINAC./ECONOM. ADM.			Choice of Contact:	
Approval Years:	94,95			Phone No Admin:	
PO Box No:				Contam. Facility:	
Country:				MHSW Facility:	
<u>Detail(s)</u>					
Waste Class:		264			
Waste Class Desc:		PHOTOPROCESSING WASTES			
81	4 of 6	NNE/195.3	76.9 / 0.00	DEPT. OF FINANCE/TREASURY BOARD OF CANADA 140 O'CONNOR STREET FACILITIES MANAGEMENT OTTAWA ON K1A 0G5	GEN
Generator No:	ON0269301			Status:	
SIC Code:				Co Admin:	
SIC Description:				Choice of Contact:	
Approval Years:	02,03,04,06,07,08			Phone No Admin:	
PO Box No:				Contam. Facility:	
Country:				MHSW Facility:	
<u>Detail(s)</u>					
Waste Class:		121			
Waste Class Desc:		ALKALINE WASTES - HEAVY METALS			
Waste Class:		122			
Waste Class Desc:		ALKALINE WASTES - OTHER METALS			
Waste Class:		148			
Waste Class Desc:		INORGANIC LABORATORY CHEMICALS			
Waste Class:		264			
Waste Class Desc:		PHOTOPROCESSING WASTES			
Waste Class:		146			
Waste Class Desc:		OTHER SPECIFIED INORGANICS			
Waste Class:		121			
Waste Class Desc:		ALKALINE WASTES - HEAVY METALS			
81	5 of 6	NNE/195.3	76.9 / 0.00	DEPT. OF FINANCE/TREASURY BOARD OF CANADA 140 O'CONNOR STREET FACILITIES MANAGEMENT OTTAWA ON K2P 2H6	GEN
Generator No:	ON0269301			Status:	
SIC Code:	911910			Co Admin:	

Map Key	Number of Records	Direction/ Distance (m)	Elev/Diff (m)	Site	DB
SIC Description:		Other Federal Government Public Administration		Choice of Contact:	
Approval Years:		2009		Phone No Admin:	
PO Box No:				Contam. Facility:	
Country:				MHSW Facility:	
<u>Detail(s)</u>					
Waste Class:		121			
Waste Class Desc:		ALKALINE WASTES - HEAVY METALS			
Waste Class:		146			
Waste Class Desc:		OTHER SPECIFIED INORGANICS			
81	6 of 6	NNE/195.3	76.9 / 0.00	Gannon Blackburn Electric Inc. 140 O'Connor Ottawa ON K1A 0R5	GEN
Generator No:		ON3963680		Status: Registered	
SIC Code:				Co Admin:	
SIC Description:				Choice of Contact:	
Approval Years:		As of Dec 2018		Phone No Admin:	
PO Box No:				Contam. Facility:	
Country:		Canada		MHSW Facility:	
<u>Detail(s)</u>					
Waste Class:		146 T			
Waste Class Desc:		Other specified inorganic sludges, slurries or solids			
82	1 of 18	WNW/197.9	76.9 / 0.00	QUADRELLE MANAGEMENT LTD. 340 LAURIER AVENUE WEST OTTAWA ON K1A 0P9	CA
Certificate #:		8-4113-98-			
Application Year:		98			
Issue Date:		8/27/1998			
Approval Type:		Industrial air			
Status:		Approved			
Application Type:					
Client Name:					
Client Address:					
Client City:					
Client Postal Code:					
Project Description:		350 KW EMERGENCY GENERATOR			
Contaminants:					
Emission Control:					
82	2 of 18	WNW/197.9	76.9 / 0.00	PRIVATE BUSINESS 340 LAURIER AVE (N.O.S.) OTTAWA CITY ON	SPL
Ref No:		243533		Discharger Report:	
Site No:				Material Group:	
Incident Dt:		10/29/2002		Health/Env Conseq:	
Year:				Client Type:	
Incident Cause:		PIPE/HOSE LEAK		Sector Type:	
Incident Event:				Agency Involved:	
Contaminant Code:				Nearest Watercourse:	
Contaminant Name:				Site Address:	
Contaminant Limit 1:				Site District Office:	

Map Key	Number of Records	Direction/ Distance (m)	Elev/Diff (m)	Site	DB
Contam Limit Freq 1: Contaminant UN No 1: Environment Impact: Nature of Impact: Receiving Medium: Receiving Env: MOE Response: Dt MOE Arvl on Scn: MOE Reported Dt: Dt Document Closed: Incident Reason: Site Name: Site County/District: Site Geo Ref Meth: Incident Summary: Contaminant Qty:	POSSIBLE Multi Media Pollution LAND, WATER 10/29/2002 ERROR			Site Postal Code: Site Region: Site Municipality: 20107 Site Lot: Site Conc: Northing: Easting: Site Geo Ref Accu: Site Map Datum: SAC Action Class: Source Type:	
ONY ENTERPRISE: 1800 L ETHYLENE GLYCOL TO PROPERTY AND SEWER.					

82	3 of 18	WNW/197.9	76.9 / 0.00	JER OTTAWA ULC 340 LAURIER AVENUE WEST OTTAWA ON K1A 0P9	GEN
Generator No: SIC Code: SIC Description: Approval Years: PO Box No: Country:	ON0383914 9999 OTHER SERVICES 01			Status: Co Admin: Choice of Contact: Phone No Admin: Contam. Facility: MHSW Facility:	

Detail(s)

Waste Class: Waste Class Desc:	148 INORGANIC LABORATORY CHEMICALS
Waste Class: Waste Class Desc:	212 ALIPHATIC SOLVENTS
Waste Class: Waste Class Desc:	213 PETROLEUM DISTILLATES
Waste Class: Waste Class Desc:	222 HEAVY FUELS
Waste Class: Waste Class Desc:	242 HALOGENATED PESTICIDES
Waste Class: Waste Class Desc:	252 WASTE OILS & LUBRICANTS
Waste Class: Waste Class Desc:	263 ORGANIC LABORATORY CHEMICALS
Waste Class: Waste Class Desc:	145 PAINT/PIGMENT/COATING RESIDUES
Waste Class: Waste Class Desc:	264 PHOTOPROCESSING WASTES
Waste Class: Waste Class Desc:	266 PHENOLIC WASTES
Waste Class: Waste Class Desc:	331 WASTE COMPRESSED GASES

Map Key	Number of Records	Direction/ Distance (m)	Elev/Diff (m)	Site	DB
82	4 of 18	WNW/197.9	76.9 / 0.00	JER OTTAWA ULC 340 LAURIER AVENUE WEST SIR WILFRID LAURIER BUILDING OTTAWA ON K1A 0P9	GEN
Generator No:	ON0383914			Status:	
SIC Code:				Co Admin:	
SIC Description:				Choice of Contact:	
Approval Years:	02,03,04			Phone No Admin:	
PO Box No:				Contam. Facility:	
Country:				MHSW Facility:	
<u>Detail(s)</u>					
Waste Class:	145				
Waste Class Desc:	PAINT/PIGMENT/COATING RESIDUES				
Waste Class:	148				
Waste Class Desc:	INORGANIC LABORATORY CHEMICALS				
Waste Class:	212				
Waste Class Desc:	ALIPHATIC SOLVENTS				
Waste Class:	213				
Waste Class Desc:	PETROLEUM DISTILLATES				
Waste Class:	222				
Waste Class Desc:	HEAVY FUELS				
Waste Class:	242				
Waste Class Desc:	HALOGENATED PESTICIDES				
Waste Class:	252				
Waste Class Desc:	WASTE OILS & LUBRICANTS				
Waste Class:	263				
Waste Class Desc:	ORGANIC LABORATORY CHEMICALS				
Waste Class:	264				
Waste Class Desc:	PHOTOPROCESSING WASTES				
Waste Class:	266				
Waste Class Desc:	PHENOLIC WASTES				
Waste Class:	331				
Waste Class Desc:	WASTE COMPRESSED GASES				

82	5 of 18	WNW/197.9	76.9 / 0.00	OTTAWA 340 LAURIER AVENUE WEST INC. 340 LAURIER AVENUE WEST OTTAWA ON K1A 0P9	GEN
Generator No:	ON4067296			Status:	
SIC Code:	541611			Co Admin:	
SIC Description:	Administrative Management and General Management Consulting Services			Choice of Contact:	
Approval Years:	04,05			Phone No Admin:	
PO Box No:				Contam. Facility:	
Country:				MHSW Facility:	

Detail(s)

Waste Class: 145

Map Key	Number of Records	Direction/ Distance (m)	Elev/Diff (m)	Site	DB
Waste Class Desc:		PAINT/PIGMENT/COATING RESIDUES			
Waste Class:		212			
Waste Class Desc:		ALIPHATIC SOLVENTS			
Waste Class:		213			
Waste Class Desc:		PETROLEUM DISTILLATES			
Waste Class:		252			
Waste Class Desc:		WASTE OILS & LUBRICANTS			
Waste Class:		263			
Waste Class Desc:		ORGANIC LABORATORY CHEMICALS			
Waste Class:		331			
Waste Class Desc:		WASTE COMPRESSED GASES			

[82](#) 6 of 18 **WNW/197.9** **76.9 / 0.00** **Public Works and Government Services Canada
340 Laurier Street
Ottawa ON K1P 5K3** **GEN**

Generator No:	ON9217037	Status:	
SIC Code:	562990	Co Admin:	
SIC Description:	All Other Waste Management Services	Choice of Contact:	
Approval Years:	04,05,06	Phone No Admin:	
PO Box No:		Contam. Facility:	
Country:		MHSW Facility:	

Detail(s)

Waste Class:	112
Waste Class Desc:	ACID WASTE - HEAVY METALS
Waste Class:	121
Waste Class Desc:	ALKALINE WASTES - HEAVY METALS
Waste Class:	146
Waste Class Desc:	OTHER SPECIFIED INORGANICS
Waste Class:	212
Waste Class Desc:	ALIPHATIC SOLVENTS

[82](#) 7 of 18 **WNW/197.9** **76.9 / 0.00** **340 Laurier Avenue West
Ottawa ON K1A 0P9** **EHS**

Order No:	20100713013	Nearest Intersection:	
Status:	C	Municipality:	
Report Type:	Standard Report	Client Prov/State:	ON
Report Date:	7/21/2010	Search Radius (km):	0.25
Date Received:	7/13/2010	X:	-75.699767
Previous Site Name:		Y:	45.417867
Lot/Building Size:			
Additional Info Ordered:			

[82](#) 8 of 18 **WNW/197.9** **76.9 / 0.00** **340 Laurier Avenue
Ottawa ON** **EHS**

Order No:	20101012037	Nearest Intersection:	
Status:	C	Municipality:	
Report Type:	Custom Report	Client Prov/State:	ON
Report Date:	10/19/2010	Search Radius (km):	0.25
Date Received:	10/12/2010 3:43:56 PM	X:	-75.699927

Map Key	Number of Records	Direction/ Distance (m)	Elev/Diff (m)	Site	DB
<i>Previous Site Name:</i>				Y:	45.418037
<i>Lot/Building Size:</i>					
<i>Additional Info Ordered:</i>					
82	9 of 18	WNW/197.9	76.9 / 0.00	Public Works and Government Services Canada 340 Laurier Street Ottawa ON	GEN
<i>Generator No:</i>	ON9217037			<i>Status:</i>	
<i>SIC Code:</i>	562990			<i>Co Admin:</i>	
<i>SIC Description:</i>	All Other Waste Management Services			<i>Choice of Contact:</i>	
<i>Approval Years:</i>	2009			<i>Phone No Admin:</i>	
<i>PO Box No:</i>				<i>Contam. Facility:</i>	
<i>Country:</i>				<i>MHSW Facility:</i>	
Detail(s)					
<i>Waste Class:</i>	121				
<i>Waste Class Desc:</i>	ALKALINE WASTES - HEAVY METALS				
<i>Waste Class:</i>	146				
<i>Waste Class Desc:</i>	OTHER SPECIFIED INORGANICS				
<i>Waste Class:</i>	212				
<i>Waste Class Desc:</i>	ALIPHATIC SOLVENTS				
<i>Waste Class:</i>	112				
<i>Waste Class Desc:</i>	ACID WASTE - HEAVY METALS				
82	10 of 18	WNW/197.9	76.9 / 0.00	OTTAWA - 340 LAURIER WEST INC 340 LAURIER AVENUE WEST OTTAWA ON K1N 0P9	EASR
<i>Approval No:</i>	R-003-9302648588			<i>MOE District:</i>	
<i>Status:</i>	REGISTERED			<i>Municipality:</i>	OTTAWA
<i>Date:</i>	2013-01-30			<i>Latitude:</i>	
<i>Record Type:</i>	EASR			<i>Longitude:</i>	
<i>Link Source:</i>	MOFA			<i>Geometry X:</i>	
<i>Project Type:</i>	Heating System			<i>Geometry Y:</i>	
<i>Full Address:</i>					
<i>Approval Type:</i>	EASR-Heating System				
<i>SWP Area Name:</i>					
<i>PDF URL:</i>					
<i>PDF Site Location:</i>					
82	11 of 18	WNW/197.9	76.9 / 0.00	O&Y ENTERPRISE 340 LAURIER Avenue West OTTAWA ON K1A0P8	NPRI
<i>NPRI ID:</i>	8800001959			<i>Org ID:</i>	
<i>Other ID:</i>				<i>Submit Date:</i>	
<i>No Other ID:</i>				<i>Last Modified:</i>	
<i>Track ID:</i>				<i>Contact ID:</i>	
<i>Report ID:</i>				<i>Cont Type:</i>	MED
<i>Report Type:</i>				<i>Contact Title:</i>	Mr.
<i>Rpt Type ID:</i>				<i>Cont First Name:</i>	DAVID
<i>Report Year:</i>	2004			<i>Cont Last Name:</i>	CORDICK
<i>Not-Current Rpt?:</i>				<i>Contact Position:</i>	Property Manager
<i>Yr of Last Filed Rpt:</i>				<i>Contact Fax:</i>	
<i>Fac ID:</i>				<i>Contact Ph.:</i>	
<i>Fac Name:</i>	340 LAURIER AVE. WEST			<i>Cont Area Code:</i>	613

Map Key	Number of Records	Direction/ Distance (m)	Elev/Diff (m)	Site	DB
---------	-------------------	----------------------------	------------------	------	----

Fac Address1:				Contact Tel.:	7830917
Fac Address2:				Contact Ext.:	
Fac Postal Zip:				Cont Fax Area Cde:	613
Facility Lat:				Contact Fax:	2346581
Facility Long:				Contact Email:	dcordick@oyp.com
DLS (Last Filed Rpt):				Latitude:	
Facility DLS:				Longitude:	
Datum:				UTM Zone:	
Facility Cmnts:				UTM Northing:	
URL:				UTM Easting:	
No of Empl.:	1			Waste Streams:	
Parent Co.:				No Streams:	
No Parent Co.:				Waste Off Sites:	
Pollut Prev Cmnts:				No Off Sites:	
Stacks:				Shutdown:	
No of Stacks:				No of Shutdown:	
Canadian SIC Code (2 digit):					
Canadian SIC Code:					
SIC Code Description:					
American SIC Code:					
NAICS Code (2 digit):		53			
NAICS 2 Description:		Real Estate and Rental and Leasing			
NAICS Code (4 digit):		5311			
NAICS 4 Description:		Lessors of Real Estate			
NAICS Code (6 digit):		531120			
NAICS 6 Description:		Lessors of Non-Residential Buildings (except Mini-Warehouses)			

Substance Release Report

CAS No:	11104-93-1
Report ID:	
Rpt Period:	2004
Subst Released:	Nitrogen oxides (expressed as NO2)
Air:	
Water:	
Land:	
Total Releases:	
Units:	tonnes
CAS No:	811-97-2
Report ID:	
Rpt Period:	2004
Subst Released:	HFC-134a Hydrofluorocarbon
Air:	
Water:	
Land:	
Total Releases:	
Units:	tonnes
CAS No:	7446-09-5
Report ID:	
Rpt Period:	2004
Subst Released:	Sulphur dioxide
Air:	
Water:	
Land:	
Total Releases:	
Units:	tonnes

82	12 of 18	WNW/197.9	76.9 / 0.00	OTTAWA - 340 LAURIER WEST INC 340 LAURIER AVENUE WEST OTTAWA ON K1N 0P9	EASR
--------------------	----------	-----------	-------------	---	------

Approval No: R-003-9302648588 **MOE District:**

Map Key	Number of Records	Direction/ Distance (m)	Elev/Diff (m)	Site	DB
Status:	REGISTERED			Municipality: OTTAWA	
Date:	2013-01-30			Latitude:	
Record Type:	EASR			Longitude:	
Link Source:	MOFA			Geometry X:	
Project Type:	Heating System			Geometry Y:	
Full Address:					
Approval Type:	EASR-Heating System				
SWP Area Name:					
PDF URL:					
PDF Site Location:					

82	13 of 18	WNW/197.9	76.9 / 0.00	Starlight Investments 340 Laurier Ave West Ottawa ON K1A 0P9	GEN
Generator No:	ON5301151			Status:	
SIC Code:	238220			Co Admin:	
SIC Description:	PLUMBING, HEATING AND AIR-CONDITIONING CONTRACTORS			Choice of Contact:	CO_OFFICIAL
Approval Years:	2016			Phone No Admin:	
PO Box No:				Contam. Facility:	No
Country:	Canada			MHSW Facility:	No
<u>Detail(s)</u>					
Waste Class:	212				
Waste Class Desc:	ALIPHATIC SOLVENTS				

82	14 of 18	WNW/197.9	76.9 / 0.00	TNC 340 Laurier Ltd. 340 Laurier Ave West ottawa ON K1A 0P8	GEN
Generator No:	ON8056777			Status:	
SIC Code:	531310			Co Admin:	Shane Paulin
SIC Description:	REAL ESTATE PROPERTY MANAGERS			Choice of Contact:	CO_ADMIN
Approval Years:	2016			Phone No Admin:	613 274 3742 Ext.224
PO Box No:				Contam. Facility:	No
Country:	Canada			MHSW Facility:	No
<u>Detail(s)</u>					
Waste Class:	251				
Waste Class Desc:	OIL SKIMMINGS & SLUDGES				

82	15 of 18	WNW/197.9	76.9 / 0.00	TNC 340 Laurier Ltd 340 Laurier Ottawa ON K1A 0P9	GEN
Generator No:	ON2961230			Status:	
SIC Code:	531310			Co Admin:	Kevin Spirak
SIC Description:	REAL ESTATE PROPERTY MANAGERS			Choice of Contact:	CO_OFFICIAL
Approval Years:	2014			Phone No Admin:	6132743742 Ext.224
PO Box No:				Contam. Facility:	No
Country:	Canada			MHSW Facility:	No
<u>Detail(s)</u>					
Waste Class:	148				
Waste Class Desc:	INORGANIC LABORATORY CHEMICALS				

Map Key	Number of Records	Direction/ Distance (m)	Elev/Diff (m)	Site	DB
Waste Class:		135			
Waste Class Desc:		REACTIVE ANION WASTES			
Waste Class:		122			
Waste Class Desc:		ALKALINE WASTES - OTHER METALS			
Waste Class:		221			
Waste Class Desc:		LIGHT FUELS			
Waste Class:		212			
Waste Class Desc:		ALIPHATIC SOLVENTS			
Waste Class:		211			
Waste Class Desc:		AROMATIC SOLVENTS			
Waste Class:		145			
Waste Class Desc:		PAINT/PIGMENT/COATING RESIDUES			
82	16 of 18	WNW/197.9	76.9 / 0.00	Epic Realty Partners 340 Laurier Ave. Ottawa ON K1P 5K3	GEN
Generator No:	ON6191200			Status:	
SIC Code:	521310			Co Admin:	
SIC Description:	521310			Choice of Contact:	CO_OFFICIAL
Approval Years:	2014			Phone No Admin:	
PO Box No:				Contam. Facility:	No
Country:	Canada			MHSW Facility:	No
<u>Detail(s)</u>					
Waste Class:		251			
Waste Class Desc:		OIL SKIMMINGS & SLUDGES			
82	17 of 18	WNW/197.9	76.9 / 0.00	Demo Core 340 Laurier Ave. Ottawa ON K1A 0P9	GEN
Generator No:	ON8037772			Status:	Registered
SIC Code:				Co Admin:	
SIC Description:				Choice of Contact:	
Approval Years:	As of Nov 2021			Phone No Admin:	
PO Box No:				Contam. Facility:	
Country:	Canada			MHSW Facility:	
<u>Detail(s)</u>					
Waste Class:		243 D			
Waste Class Desc:		PCB			
Waste Class:		212 L			
Waste Class Desc:		Aliphatic solvents and residues			
Waste Class:		145 L			
Waste Class Desc:		Wastes from the use of pigments, coatings and paints			
82	18 of 18	WNW/197.9	76.9 / 0.00	340 TNC Laurier Ltd. 340 Laurier Avenue Ottawa ON K1A 0P9	GEN
Generator No:	ON5707800			Status:	Registered
SIC Code:				Co Admin:	

Map Key	Number of Records	Direction/ Distance (m)	Elev/Diff (m)	Site	DB
SIC Description: Approval Years: As of Nov 2021 PO Box No: Country: Canada		Choice of Contact: Phone No Admin: Contam. Facility: MHSW Facility:			
Detail(s)					
Waste Class: 212 L Waste Class Desc: Aliphatic solvents and residues					
83	1 of 1	SE/198.7	76.9 / 0.00	275 Bank Street Ottawa ON K2P 2L6	EHS
Order No: 20101027019 Status: C Report Type: Custom Report Report Date: 11/2/2010 Date Received: 10/27/2010 11:39:28 AM Previous Site Name: Lot/Building Size: Additional Info Ordered:		Nearest Intersection: Municipality: Client Prov/State: ON Search Radius (km): 0.25 X: -75.696426 Y: 45.415638			
84	1 of 1	WNW/200.3	76.9 / 0.00	340 Laurier Ave W Ottawa ON K1P 5K3	EHS
Order No: 20191127033 Status: C Report Type: Standard Report Report Date: 02-DEC-19 Date Received: 27-NOV-19 Previous Site Name: Lot/Building Size: Additional Info Ordered:		Nearest Intersection: Municipality: Client Prov/State: ON Search Radius (km): .25 X: -75.699898 Y: 45.417983			
85	1 of 1	NW/200.6	77.9 / 1.00	Grantium Inc. 279 Laurier Ave W Suite 200 Ottawa ON K1P 5J9	SCT
Established: 01-AUG-98 Plant Size (ft²): 10000 Employment:					
--Details--					
Description: Computer Systems Design and Related Services SIC/NAICS Code: 541510					
Description: Computer Systems Design and Related Services SIC/NAICS Code: 541510					
Description: Manufacturing and Reproducing Magnetic and Optical Media SIC/NAICS Code: 334610					
Description: Computer, Computer Peripheral and Pre-Packaged Software Wholesaler-Distributors SIC/NAICS Code: 417310					
86	1 of 1	ENE/204.3	75.9 / -0.94	PE5197 - 108 Nepean Street Ottawa ON K2P	EHS

Map Key	Number of Records	Direction/ Distance (m)	Elev/Diff (m)	Site	DB
Order No: 21022200123 Status: C Report Type: Standard Report Report Date: 25-FEB-21 Date Received: 22-FEB-21 Previous Site Name: Lot/Building Size: Additional Info Ordered:					
Nearest Intersection: Municipality: Ottawa Client Prov/State: ON Search Radius (km): .25 X: -75.6953769 Y: 45.4182342					
87	1 of 1	NW/204.4	77.6 / 0.69	164 Bank St Ottawa ON K1P5N8	EHS
Order No: 20140307084 Status: C Report Type: Custom Report Report Date: 13-MAR-14 Date Received: 07-MAR-14 Previous Site Name: Lot/Building Size: Additional Info Ordered:					
Nearest Intersection: Municipality: Client Prov/State: ON Search Radius (km): .25 X: -75.699397 Y: 45.418549					
88	1 of 10	S/205.0	78.0 / 1.10	Centretown Community Health Centre Inc. 420 Cooper Street Ottawa ON K2P 2N6	GEN
Generator No: ON9263707 SIC Code: 621494 SIC Description: Community Health Centres Approval Years: 2010 PO Box No: Country:					
Status: Co Admin: Choice of Contact: Phone No Admin: Contam. Facility: MHSW Facility:					
Detail(s)					
Waste Class: 312 Waste Class Desc: PATHOLOGICAL WASTES					
Waste Class: 261 Waste Class Desc: PHARMACEUTICALS					
88	2 of 10	S/205.0	78.0 / 1.10	Centretown Community Health Centre Inc. 420 Cooper Street Ottawa ON K2P 2N6	GEN
Generator No: ON9263707 SIC Code: 621494 SIC Description: Community Health Centres Approval Years: 2011 PO Box No: Country:					
Status: Co Admin: Choice of Contact: Phone No Admin: Contam. Facility: MHSW Facility:					
Detail(s)					
Waste Class: 261 Waste Class Desc: PHARMACEUTICALS					
Waste Class: 312 Waste Class Desc: PATHOLOGICAL WASTES					

Map Key	Number of Records	Direction/ Distance (m)	Elev/Diff (m)	Site	DB
88	3 of 10	S/205.0	78.0 / 1.10	Centretown Community Health Centre Inc. 420 Cooper Street Ottawa ON K2P 2N6	GEN
Generator No:	ON9263707			Status:	
SIC Code:	621494			Co Admin:	
SIC Description:	Community Health Centres			Choice of Contact:	
Approval Years:	2012			Phone No Admin:	
PO Box No:				Contam. Facility:	
Country:				MHSW Facility:	
<u>Detail(s)</u>					
Waste Class:	312				
Waste Class Desc:	PATHOLOGICAL WASTES				
Waste Class:	261				
Waste Class Desc:	PHARMACEUTICALS				
88	4 of 10	S/205.0	78.0 / 1.10	Centretown Community Health Centre Inc. 420 Cooper Street Ottawa ON	GEN
Generator No:	ON9263707			Status:	
SIC Code:	621494			Co Admin:	
SIC Description:				Choice of Contact:	
Approval Years:	2013			Phone No Admin:	
PO Box No:				Contam. Facility:	
Country:				MHSW Facility:	
<u>Detail(s)</u>					
Waste Class:	261				
Waste Class Desc:	PHARMACEUTICALS				
Waste Class:	312				
Waste Class Desc:	PATHOLOGICAL WASTES				
88	5 of 10	S/205.0	78.0 / 1.10	Centretown Community Health Centre Inc. 420 Cooper Street Ottawa ON K2P 2N6	GEN
Generator No:	ON9263707			Status:	
SIC Code:	621494			Co Admin:	Dan McNamara
SIC Description:	621494			Choice of Contact:	CO_ADMIN
Approval Years:	2016			Phone No Admin:	613-233-4443 Ext.2173
PO Box No:				Contam. Facility:	No
Country:	Canada			MHSW Facility:	No
<u>Detail(s)</u>					
Waste Class:	261				
Waste Class Desc:	PHARMACEUTICALS				
Waste Class:	312				
Waste Class Desc:	PATHOLOGICAL WASTES				
88	6 of 10	S/205.0	78.0 / 1.10	Centretown Community Health Centre Inc. 420 Cooper Street Ottawa ON K2P 2N6	GEN

Map Key	Number of Records	Direction/ Distance (m)	Elev/Diff (m)	Site	DB
Generator No: ON9263707 SIC Code: 621494 SIC Description: 621494 Approval Years: 2015 PO Box No: Country: Canada					
Status: Co Admin: Dan McNamara Choice of Contact: CO_ADMIN Phone No Admin: 613-233-4443 Ext.2173 Contam. Facility: No MHSW Facility: No					
Detail(s)					
Waste Class: 312 Waste Class Desc: PATHOLOGICAL WASTES					
Waste Class: 261 Waste Class Desc: PHARMACEUTICALS					
88	7 of 10	S/205.0	78.0 / 1.10	Centretown Community Health Centre Inc. 420 Cooper Street Ottawa ON K2P 2N6	GEN
Generator No: ON9263707 SIC Code: 621494 SIC Description: 621494 Approval Years: 2014 PO Box No: Country: Canada					
Status: Co Admin: Dan McNamara Choice of Contact: CO_ADMIN Phone No Admin: 613-233-4443 Ext.2173 Contam. Facility: No MHSW Facility: No					
Detail(s)					
Waste Class: 261 Waste Class Desc: PHARMACEUTICALS					
Waste Class: 312 Waste Class Desc: PATHOLOGICAL WASTES					
88	8 of 10	S/205.0	78.0 / 1.10	Centretown Community Health Centre Inc. 420 Cooper Street Ottawa ON K2P 2N6	GEN
Generator No: ON9263707 SIC Code: SIC Description: Approval Years: As of Dec 2018 PO Box No: Country: Canada					
Status: Registered Co Admin: Choice of Contact: Phone No Admin: Contam. Facility: MHSW Facility:					
Detail(s)					
Waste Class: 261 A Waste Class Desc: Pharmaceuticals					
Waste Class: 312 P Waste Class Desc: Pathological wastes					
88	9 of 10	S/205.0	78.0 / 1.10	Centretown Community Health Centre Inc. 420 Cooper Street Ottawa ON K2P 2N6	GEN
Generator No: ON9263707 SIC Code: SIC Description: Approval Years: As of Jul 2020					
Status: Registered Co Admin: Choice of Contact: Phone No Admin:					

Map Key	Number of Records	Direction/ Distance (m)	Elev/Diff (m)	Site	DB
PO Box No: Country:	Canada			Contam. Facility: MHSW Facility:	
<u>Detail(s)</u>					
Waste Class: Waste Class Desc:	312 P Pathological wastes				
Waste Class: Waste Class Desc:	261 A Pharmaceuticals				

<u>88</u>	10 of 10	S/205.0	78.0 / 1.10	Centretown Community Health Centre Inc. 420 Cooper Street Ottawa ON K2P 2N6	GEN
Generator No: SIC Code: SIC Description: Approval Years: PO Box No: Country:	ON9263707 As of Nov 2021 Canada			Status: Registered Co Admin: Choice of Contact: Phone No Admin: Contam. Facility: MHSW Facility:	
<u>Detail(s)</u>					
Waste Class: Waste Class Desc:	261 A Pharmaceuticals				
Waste Class: Waste Class Desc:	312 P Pathological wastes				

<u>89</u>	1 of 1	NW/205.3	77.7 / 0.79	162/164 BANK ST & 301 LAURIER AVE W OTTAWA ON	EHS
Order No: Status: Report Type: Report Date: Date Received: Previous Site Name: Lot/Building Size: Additional Info Ordered:	20061010005 C Custom Report 10/18/2006 10/10/2006 Fire Insur. Maps And /or Site Plans			Nearest Intersection: Municipality: Client Prov/State: ON Search Radius (km): 0.25 X: -75.699312 Y: 45.418616	

<u>90</u>	1 of 4	NW/206.3	77.9 / 1.00	SHOPPERS DRUG MART 161 BANK STREET OTTAWA ON K1P 5N7	GEN
Generator No: SIC Code: SIC Description: Approval Years: PO Box No: Country:	ON2285286 6031 PHARMACIES 99,00,01			Status: Co Admin: Choice of Contact: Phone No Admin: Contam. Facility: MHSW Facility:	
<u>Detail(s)</u>					
Waste Class: Waste Class Desc:	261 PHARMACEUTICALS				
Waste Class: Waste Class Desc:	312 PATHOLOGICAL WASTES				

Map Key	Number of Records	Direction/ Distance (m)	Elev/Diff (m)	Site	DB
90	2 of 4	NW/206.3	77.9 / 1.00	SHOPPERS DRUG MART #0988 (161 BANK ST. OTTAWA) 161 BANK ST OTTAWA ON K1P 5N7	PES
Detail Licence No: Licence No: Status: Approval Date: Report Source: Licence Type: Limited Vendor Licence Type Code: 23 Licence Class: Licence Control: Latitude: Longitude: Lot: Concession: Region: District: County: Trade Name: PDF Link: PDF Site Location:		Operator Box: Operator Class: Operator No: Operator Type: Oper Area Code: Oper Phone No: Operator Ext: Operator Lot: Oper Concession: Operator Region: Operator District: Operator County: Op Municipality: Post Office Box: MOE District: SWP Area Name:			
90	3 of 4	NW/206.3	77.9 / 1.00	SHOPPERS DRUG MART #0988 (161 BANK ST. OTTAWA) 161 BANK ST OTTAWA ON K1P 5N7	PES
Detail Licence No: Licence No: Status: Approval Date: Report Source: Licence Type: Vendor Licence Type Code: Licence Class: Licence Control: Latitude: Longitude: Lot: Concession: Region: District: County: Trade Name: PDF Link: PDF Site Location:		Operator Box: Operator Class: Operator No: Operator Type: Oper Area Code: Oper Phone No: Operator Ext: Operator Lot: Oper Concession: Operator Region: Operator District: Operator County: Op Municipality: Post Office Box: MOE District: SWP Area Name:			
90	4 of 4	NW/206.3	77.9 / 1.00	SHOPPERS DRUG MART #0988 (161 BANK ST. OTTAWA) 161 BANK ST OTTAWA ON K1P 5N7	PES
Detail Licence No: 23-01-12805-0 Licence No: Status: Approval Date: Report Source:		Operator Box: Operator Class: Operator No: Operator Type: Oper Area Code:			

Map Key	Number of Records	Direction/ Distance (m)	Elev/Diff (m)	Site	DB
Licence Type: LIMITED Licence Type Code: Licence Class: Licence Control: Latitude: Longitude: Lot: Concession: Region: District: County: Trade Name: PDF Link: PDF Site Location:					
91	1 of 1	SE/206.8	76.9 / 0.02	Biz Point Inc. 273 Bank St Ottawa ON K2P 1X5	SCT
Established: 2004 Plant Size (ft²): Employment:					
--Details--					
Description: Digital Printing					
SIC/NAICS Code: 323115					
92	1 of 4	NW/207.7	77.6 / 0.69	301 Laurier Ave. W Ottawa ON	EHS
Order No: 20010501009 Status: C Report Type: Complete Report Report Date: 5/8/01 Date Received: 5/1/01 Previous Site Name: Lot/Building Size: Additional Info Ordered:					
Nearest Intersection: at Bank St. Municipality: Client Prov/State: ON Search Radius (km): 0.25 X: -81.195759 Y: 43.455833					
92	2 of 4	NW/207.7	77.6 / 0.69	R. E. Hein Construction 301 LAURIER AVENUE WEST OTTAWA ON	GEN
Generator No: ON4268847 SIC Code: SIC Description: Approval Years: 03,04 PO Box No: Country:					
Status: Co Admin: Choice of Contact: Phone No Admin: Contam. Facility: MHSW Facility:					
92	3 of 4	NW/207.7	77.6 / 0.69	Communications, Energy & Paperworkers Union of Canada 301 Laurier Ave W Ottawa ON K1P 6M6	PAP
Company ID: 4582170953 Status: Active Type: Operation:					
Year: 2009 Description: Website:					

Map Key	Number of Records	Direction/ Distance (m)	Elev/Diff (m)	Site	DB
Status Desc:					
Effluent Pollution Control:					
Company Name:					
Division:					
Company Mailing Address:					
Mailing Address:	301 Laurier Ave W, Ottawa ON K1P 6M6				
Mill Mailing Address:					
Mill Notes:	President: Dave Coles Secretary-Treasurer: Gaétan Ménard Media Contact: Michelle Walsh Atlantic: Ervan Cronk, Vice President, 1077 St. George Blvd., Ste. 440, Moncton, N.B. E1E 4C9, Tel.: 506-857-8647 Quebec: Michel Ouimet, Executive Vice President, 565 Boul. Crémazie Est, Bureau 9100, Montreal, QC H2M 2V6, Tel.: 514-384-9000. Ontario: Bob Huget, Vice President, 5915 Airport Road, Suite 510, Mississauga, ON, L4V 1T1, Tel.: 905-678-0800. Western: Don MacNeil, Vice President, 1199 W. Pender St., Ste. 540, Vancouver, BC V6E 2R1. Tel.: 604-682-6501. "				
History:					
Company History:					

92	4 of 4	NW/207.7	77.6 / 0.69	301 Laurier Avenue West Ottawa ON K1P 6M6	EHS
Order No:	21062200228			Nearest Intersection:	
Status:	C			Municipality:	
Report Type:	Standard Report			Client Prov/State:	ON
Report Date:	25-JUN-21			Search Radius (km):	.25
Date Received:	22-JUN-21			X:	-75.6994095
Previous Site Name:				Y:	45.4185813
Lot/Building Size:					
Additional Info Ordered:					

93	1 of 2	ENE/208.1	75.7 / -1.16	Taggart Corporation Ltd. 257 Lisgar Street Ottawa ON K2P 0C7	GEN
Generator No:	ON7376374			Status:	Registered
SIC Code:				Co Admin:	
SIC Description:				Choice of Contact:	
Approval Years:	As of Jan 2021			Phone No Admin:	
PO Box No:				Contam. Facility:	
Country:	Canada			MHSW Facility:	

Detail(s)

Waste Class: 221 L
Waste Class Desc: Light fuels

93	2 of 2	ENE/208.1	75.7 / -1.16	Taggart Group Ltd 257 Lisgar St Ottawa ON K2P1P0	GEN
Generator No:	ON2733971			Status:	Registered
SIC Code:				Co Admin:	
SIC Description:				Choice of Contact:	
Approval Years:	As of Nov 2021			Phone No Admin:	
PO Box No:				Contam. Facility:	
Country:	Canada			MHSW Facility:	

Detail(s)

Waste Class: 243 D
Waste Class Desc: PCB

Map Key	Number of Records	Direction/ Distance (m)	Elev/Diff (m)	Site	DB
94	1 of 1	WSW/210.4	77.9 / 1.00	HUDSON PARK CONDOS 245 KENT STREET OTTAWA ON K2P 0A5	GEN
Generator No:	ON7365454			Status:	
SIC Code:	531111			Co Admin:	
SIC Description:	LESSORS OF RESIDENTIAL BUILDINGS AND DWELLINGS (EXCEPT SOCIAL HOUSING PROJECTS)			Choice of Contact:	CO_OFFICIAL
Approval Years:	2015			Phone No Admin:	
PO Box No:				Contam. Facility:	No
Country:	Canada			MHSW Facility:	No
<u>Detail(s)</u>					
Waste Class:	212				
Waste Class Desc:	ALIPHATIC SOLVENTS				
95	1 of 1	SE/210.8	75.9 / -1.00	343 Somerset Street West Ottawa ON	EHS
Order No:	20140905028			Nearest Intersection:	
Status:	C			Municipality:	
Report Type:	Custom Report			Client Prov/State:	ON
Report Date:	10-SEP-14			Search Radius (km):	.25
Date Received:	05-SEP-14			X:	-75.69567
Previous Site Name:				Y:	45.415889
Lot/Building Size:					
Additional Info Ordered:					
96	1 of 2	S/212.7	78.0 / 1.10	OTTAWA COMMUNITY HOUSING CORPORATION 395 SOMERSET STREET OTTAWA ON	GEN
Generator No:	ON3877609			Status:	
SIC Code:	531112			Co Admin:	
SIC Description:				Choice of Contact:	
Approval Years:	2011			Phone No Admin:	
PO Box No:				Contam. Facility:	
Country:				MHSW Facility:	
96	2 of 2	S/212.7	78.0 / 1.10	Black & McDonald Ltd. 395 Somerset Ottawa ON K2L 4X8	GEN
Generator No:	ON5677772			Status:	Registered
SIC Code:				Co Admin:	
SIC Description:				Choice of Contact:	
Approval Years:	As of Oct 2019			Phone No Admin:	
PO Box No:				Contam. Facility:	
Country:	Canada			MHSW Facility:	
<u>Detail(s)</u>					
Waste Class:	251 L				
Waste Class Desc:	Waste oils/sludges (petroleum based)				

Map Key	Number of Records	Direction/ Distance (m)	Elev/Diff (m)	Site	DB
97	1 of 1	NE/213.5	75.9 / -1.00	110 Gloucester St Ottawa ON K2P 0A2	EHS
Order No:	20040413014			Nearest Intersection:	Gloucester Street and O'Connor Street
Status:	C			Municipality:	
Report Type:	Custom Report			Client Prov/State:	ON
Report Date:	4/22/04			Search Radius (km):	0.25
Date Received:	4/13/04			X:	-75.695867
Previous Site Name:				Y:	45.41897
Lot/Building Size:					
Additional Info Ordered:					

98	1 of 1	NE/213.9	75.9 / -1.00	ON	BORE
Borehole ID:	613348			Inclin FLG:	No
OGF ID:	215514646			SP Status:	Initial Entry
Status:				Surv Elev:	No
Type:	Borehole			Piezometer:	No
Use:				Primary Name:	
Completion Date:	SEP-1933			Municipality:	
Static Water Level:				Lot:	
Primary Water Use:				Township:	
Sec. Water Use:				Latitude DD:	45.418899
Total Depth m:	-999			Longitude DD:	-75.696193
Depth Ref:	Ground Surface			UTM Zone:	18
Depth Elev:				Easting:	445531
Drill Method:				Northing:	5029722
Orig Ground Elev m:	71.3			Location Accuracy:	
Elev Reliabil Note:				Accuracy:	Not Applicable
DEM Ground Elev m:	71.8				
Concession:					
Location D:					
Survey D:					
Comments:					

Borehole Geology Stratum

Geology Stratum ID:	218394732			Mat Consistency:	Compact
Top Depth:	1.8			Material Moisture:	
Bottom Depth:				Material Texture:	
Material Color:				Non Geo Mat Type:	
Material 1:	Gravel			Geologic Formation:	
Material 2:	Sand			Geologic Group:	
Material 3:				Geologic Period:	
Material 4:				Depositional Gen:	
Gsc Material Description:					
Stratum Description:	GRAVEL. . TILL. COMPACT. TILL. COMPACT. SAND. COMPACT. TILL. COMPACT. TILL. COMPACT.				

Geology Stratum ID:	218394730			Mat Consistency:	
Top Depth:	0			Material Moisture:	
Bottom Depth:	.6			Material Texture:	
Material Color:				Non Geo Mat Type:	
Material 1:	Sand			Geologic Formation:	
Material 2:				Geologic Group:	
Material 3:				Geologic Period:	
Material 4:				Depositional Gen:	
Gsc Material Description:					
Stratum Description:	SAND.				

Geology Stratum ID:	218394731			Mat Consistency:	Firm
Top Depth:	.6			Material Moisture:	
Bottom Depth:	1.8			Material Texture:	

Map Key	Number of Records	Direction/ Distance (m)	Elev/Diff (m)	Site	DB
Material Color: Material 1: Clay Material 2: Material 3: Material 4: Gsc Material Description: Stratum Description: CLAY. FIRM.				Non Geo Mat Type: Geologic Formation: Geologic Group: Geologic Period: Depositional Gen:	
Source					
Source Type: Data Survey Source Orig: Geological Survey of Canada Source Date: 1956-1972 Confidence: H Observatio: Source Name: Urban Geology Automated Information System (UGAIS) Source Details: File: OTTAWA2.txt RecordID: 058560 NTS_Sheet: 31G05G Confiden 1: Logged by professional. Exact and complete description of material and properties.				Source Appl: Spatial/Tabular Source Ident: 1 Scale or Res: Varies Horizontal: NAD27 Verticalda: Mean Average Sea Level	
Source List					
Source Identifier: 1 Source Type: Data Survey Source Date: 1956-1972 Scale or Resolution: Varies Source Name: Urban Geology Automated Information System (UGAIS) Source Originators: Geological Survey of Canada				Horizontal Datum: NAD27 Vertical Datum: Mean Average Sea Level Projection Name: Universal Transverse Mercator	
99	1 of 1	ESE/217.3	75.9 / -1.00	ALLAN KWAI 331 SOMERSET ST. W., SWM OTTAWA CITY ON K2P 0J8	CA
Certificate #: 3-1581-97-97 Application Year: 97 Issue Date: 10/28/1997 Approval Type: Municipal sewage Status: Approved Application Type: Client Name: Client Address: Client City: Client Postal Code: Project Description: Contaminants: Emission Control:					
100	1 of 1	ENE/217.4	75.7 / -1.16	257 Lisgar Street Ottawa ON K2P 0C7	EHS
Order No: 20120807057 Status: C Report Type: Standard Report Report Date: 16-AUG-12 Date Received: 07-AUG-12 Previous Site Name: Lot/Building Size: Additional Info Ordered:				Nearest Intersection: Municipality: Client Prov/State: ON Search Radius (km): .25 X: -75.695015 Y: 45.418005	
101	1 of 12	S/217.4	76.9 / 0.00	Ontario Addiction Treatment Centres 401 Somerset Street, West	GEN

Map Key	Number of Records	Direction/ Distance (m)	Elev/Diff (m)	Site	DB
Ottawa ON K2P 0K1					
Generator No:	ON8183220			Status:	
SIC Code:	621110			Co Admin:	
SIC Description:	Offices of Physicians			Choice of Contact:	
Approval Years:	2010			Phone No Admin:	
PO Box No:				Contam. Facility:	
Country:				MHSW Facility:	
<u>Detail(s)</u>					
Waste Class:		312			
Waste Class Desc:		PATHOLOGICAL WASTES			
101	2 of 12	S/217.4	76.9 / 0.00	Dedicated National Pharmacy (In Receivership) 401 Somerset St West Ottawa ON K2P 0K1	GEN
Generator No:	ON8383037			Status:	
SIC Code:	446110			Co Admin:	
SIC Description:	Pharmacies and Drug Stores			Choice of Contact:	
Approval Years:	2010			Phone No Admin:	
PO Box No:				Contam. Facility:	
Country:				MHSW Facility:	
<u>Detail(s)</u>					
Waste Class:		261			
Waste Class Desc:		PHARMACEUTICALS			
101	3 of 12	S/217.4	76.9 / 0.00	Dedicated National Pharmacy (In Receivership) 401 Somerset St West Ottawa ON K2P 0K1	GEN
Generator No:	ON8383037			Status:	
SIC Code:	446110			Co Admin:	
SIC Description:	Pharmacies and Drug Stores			Choice of Contact:	
Approval Years:	2011			Phone No Admin:	
PO Box No:				Contam. Facility:	
Country:				MHSW Facility:	
<u>Detail(s)</u>					
Waste Class:		261			
Waste Class Desc:		PHARMACEUTICALS			
101	4 of 12	S/217.4	76.9 / 0.00	Ontario Addiction Treatment Centres 401 Somerset Street, West Ottawa ON K2P 0K1	GEN
Generator No:	ON8183220			Status:	
SIC Code:	621110			Co Admin:	
SIC Description:	Offices of Physicians			Choice of Contact:	
Approval Years:	2011			Phone No Admin:	
PO Box No:				Contam. Facility:	
Country:				MHSW Facility:	
<u>Detail(s)</u>					

Map Key	Number of Records	Direction/ Distance (m)	Elev/Diff (m)	Site	DB
Waste Class:		312			
Waste Class Desc:		PATHOLOGICAL WASTES			
101	5 of 12	S/217.4	76.9 / 0.00	Ontario Addiction Treatment Centres 401 Somerset Street, West Ottawa ON K2P 0K1	GEN
Generator No:	ON8183220			Status:	
SIC Code:	621110			Co Admin:	
SIC Description:	Offices of Physicians			Choice of Contact:	
Approval Years:	2012			Phone No Admin:	
PO Box No:				Contam. Facility:	
Country:				MHSW Facility:	
<u>Detail(s)</u>					
Waste Class:		312			
Waste Class Desc:		PATHOLOGICAL WASTES			
101	6 of 12	S/217.4	76.9 / 0.00	Ontario Addiction Treatment Centres 401 Somerset Street, West Ottawa ON	GEN
Generator No:	ON8183220			Status:	
SIC Code:	621110			Co Admin:	
SIC Description:	OFFICES OF PHYSICIANS			Choice of Contact:	
Approval Years:	2013			Phone No Admin:	
PO Box No:				Contam. Facility:	
Country:				MHSW Facility:	
<u>Detail(s)</u>					
Waste Class:		312			
Waste Class Desc:		PATHOLOGICAL WASTES			
101	7 of 12	S/217.4	76.9 / 0.00	Ontario Addiction Treatment Centres 401 Somerset Street, West Ottawa ON K2P0K1	GEN
Generator No:	ON8183220			Status:	
SIC Code:	621110			Co Admin:	Rhonda Daiter
SIC Description:	OFFICES OF PHYSICIANS			Choice of Contact:	CO_OFFICIAL
Approval Years:	2015			Phone No Admin:	4168166110 Ext.
PO Box No:				Contam. Facility:	No
Country:	Canada			MHSW Facility:	No
<u>Detail(s)</u>					
Waste Class:		312			
Waste Class Desc:		PATHOLOGICAL WASTES			
101	8 of 12	S/217.4	76.9 / 0.00	Ontario Addiction Treatment Centres 401 Somerset Street, West Ottawa ON K2P0K1	GEN
Generator No:	ON8183220			Status:	
SIC Code:	621110			Co Admin:	Rhonda Daiter
SIC Description:	OFFICES OF PHYSICIANS			Choice of Contact:	CO_OFFICIAL
Approval Years:	2016			Phone No Admin:	4168166110 Ext.
PO Box No:				Contam. Facility:	No

Map Key	Number of Records	Direction/ Distance (m)	Elev/Diff (m)	Site	DB
Country: Canada				MHSW Facility: No	
<u>Detail(s)</u>					
Waste Class: 312					
Waste Class Desc: PATHOLOGICAL WASTES					
101	9 of 12	S/217.4	76.9 / 0.00	Ontario Addiction Treatment Centres 401 Somerset Street, West Ottawa ON K2P0K1	GEN
Generator No:	ON8183220			Status:	
SIC Code:	621110			Co Admin:	Rhonda Daiter
SIC Description:	OFFICES OF PHYSICIANS			Choice of Contact:	CO_OFFICIAL
Approval Years:	2014			Phone No Admin:	4168166110 Ext.
PO Box No:				Contam. Facility:	No
Country:	Canada			MHSW Facility:	No
<u>Detail(s)</u>					
Waste Class: 312					
Waste Class Desc: PATHOLOGICAL WASTES					
101	10 of 12	S/217.4	76.9 / 0.00	Canadian Addiction Treatment Clinics LP 401 Somerset Street, West Ottawa ON K2P0K1	GEN
Generator No:	ON8183220			Status:	Registered
SIC Code:				Co Admin:	
SIC Description:				Choice of Contact:	
Approval Years:	As of Dec 2018			Phone No Admin:	
PO Box No:				Contam. Facility:	
Country:	Canada			MHSW Facility:	
<u>Detail(s)</u>					
Waste Class: 312 P					
Waste Class Desc: Pathological wastes					
101	11 of 12	S/217.4	76.9 / 0.00	Canadian Addiction Treatment Clinics LP 401 Somerset Street, West Ottawa ON K2P0K1	GEN
Generator No:	ON8183220			Status:	Registered
SIC Code:				Co Admin:	
SIC Description:				Choice of Contact:	
Approval Years:	As of Jul 2020			Phone No Admin:	
PO Box No:				Contam. Facility:	
Country:	Canada			MHSW Facility:	
<u>Detail(s)</u>					
Waste Class: 312 P					
Waste Class Desc: Pathological wastes					
101	12 of 12	S/217.4	76.9 / 0.00	Canadian Addiction Treatment Clinics LP 401 Somerset Street, West Ottawa ON K2P0K1	GEN

Map Key	Number of Records	Direction/ Distance (m)	Elev/Diff (m)	Site	DB
Generator No:	ON8183220			Status: Registered	
SIC Code:				Co Admin:	
SIC Description:				Choice of Contact:	
Approval Years:	As of Jan 2021			Phone No Admin:	
PO Box No:				Contam. Facility:	
Country:	Canada			MHSW Facility:	
<u>Detail(s)</u>					
Waste Class:	312 P				
Waste Class Desc:	Pathological wastes				

102	1 of 5	NE/218.7	75.9 / -1.00	DEPARTMENT OF(OUT OF BUSINESS) 17-714 DENTAL CLINIC LAB. 100 GLOUCESTER STREET, SUITE 602 OTTAWA ON K2P 0A4	GEN
Generator No:	ON0046580			Status:	
SIC Code:	8689			Co Admin:	
SIC Description:	OTHER HEALTH LAB.			Choice of Contact:	
Approval Years:	92,93,95,96,97			Phone No Admin:	
PO Box No:				Contam. Facility:	
Country:				MHSW Facility:	
<u>Detail(s)</u>					
Waste Class:	114				
Waste Class Desc:	OTHER INORGANIC ACID WASTES				
Waste Class:	146				
Waste Class Desc:	OTHER SPECIFIED INORGANICS				
Waste Class:	148				
Waste Class Desc:	INORGANIC LABORATORY CHEMICALS				
Waste Class:	211				
Waste Class Desc:	AROMATIC SOLVENTS				
Waste Class:	212				
Waste Class Desc:	ALIPHATIC SOLVENTS				
Waste Class:	262				
Waste Class Desc:	DETERGENTS/SOAPS				
Waste Class:	263				
Waste Class Desc:	ORGANIC LABORATORY CHEMICALS				
Waste Class:	264				
Waste Class Desc:	PHOTOPROCESSING WASTES				
Waste Class:	266				
Waste Class Desc:	PHENOLIC WASTES				
Waste Class:	312				
Waste Class Desc:	PATHOLOGICAL WASTES				

102	2 of 5	NE/218.7	75.9 / -1.00	DEPARTMENT OF NATIONAL DEFENCE 17-714 DENTAL CLINIC LAB. 100 GLOUCESTER STREET, SUITE 602 OTTAWA ON K2P 0A4	GEN
Generator No:	ON0046580			Status:	
SIC Code:	8689			Co Admin:	

Map Key	Number of Records	Direction/ Distance (m)	Elev/Diff (m)	Site	DB
SIC Description: Approval Years: PO Box No: Country:	OTHER HEALTH LAB. 94			Choice of Contact: Phone No Admin: Contam. Facility: MHSW Facility:	
<u>Detail(s)</u>					
Waste Class: Waste Class Desc:	148 INORGANIC LABORATORY CHEMICALS				
Waste Class: Waste Class Desc:	114 OTHER INORGANIC ACID WASTES				
Waste Class: Waste Class Desc:	146 OTHER SPECIFIED INORGANICS				
Waste Class: Waste Class Desc:	211 AROMATIC SOLVENTS				
Waste Class: Waste Class Desc:	212 ALIPHATIC SOLVENTS				
Waste Class: Waste Class Desc:	262 DETERGENTS/SOAPS				
Waste Class: Waste Class Desc:	263 ORGANIC LABORATORY CHEMICALS				
Waste Class: Waste Class Desc:	264 PHOTOPROCESSING WASTES				
Waste Class: Waste Class Desc:	266 PHENOLIC WASTES				
Waste Class: Waste Class Desc:	312 PATHOLOGICAL WASTES				

102	3 of 5	NE/218.7	75.9 / -1.00	DEPT. OF NATIONAL DEFENCE(OUT OF BUS.) DENTAL CLINIC LAB 100 GLOUCESTER STREET, SUITE 602 OTTAWA ON K2P 0A4	GEN
Generator No: SIC Code: SIC Description: Approval Years: PO Box No: Country:	ON0046580 8689 OTHER HEALTH LAB. 98			Status: Co Admin: Choice of Contact: Phone No Admin: Contam. Facility: MHSW Facility:	
<u>Detail(s)</u>					
Waste Class: Waste Class Desc:	114 OTHER INORGANIC ACID WASTES				
Waste Class: Waste Class Desc:	146 OTHER SPECIFIED INORGANICS				
Waste Class: Waste Class Desc:	148 INORGANIC LABORATORY CHEMICALS				
Waste Class: Waste Class Desc:	211 AROMATIC SOLVENTS				

Map Key	Number of Records	Direction/ Distance (m)	Elev/Diff (m)	Site	DB
Waste Class: 212 Waste Class Desc: ALIPHATIC SOLVENTS Waste Class: 262 Waste Class Desc: DETERGENTS/SOAPS Waste Class: 263 Waste Class Desc: ORGANIC LABORATORY CHEMICALS Waste Class: 264 Waste Class Desc: PHOTOPROCESSING WASTES Waste Class: 266 Waste Class Desc: PHENOLIC WASTES Waste Class: 312 Waste Class Desc: PATHOLOGICAL WASTES					
102	4 of 5	NE/218.7	75.9 / -1.00	100 Gloucester Street Ottawa ON K2P 0A4	EHS
Order No: 20110404006 Status: C Report Type: Custom Report Report Date: 4/8/2011 Date Received: 4/4/2011 9:22:13 AM Previous Site Name: Lot/Building Size: Additional Info Ordered:					
Nearest Intersection: Municipality: Client Prov/State: ON Search Radius (km): 0.25 X: -75.695503 Y: 45.418922					
102	5 of 5	NE/218.7	75.9 / -1.00	100 Gloucester Street Ottawa ON K2P 0A2	EHS
Order No: 20180515095 Status: C Report Type: Standard Report Report Date: 22-MAY-18 Date Received: 15-MAY-18 Previous Site Name: Lot/Building Size: Additional Info Ordered:					
Nearest Intersection: Municipality: Client Prov/State: ON Search Radius (km): .25 X: -75.695824 Y: 45.418863					
103	1 of 1	E/220.0	75.9 / -1.00	335 Cooper Street Ottawa ON K2P 0G5	EHS
Order No: 21041400015 Status: C Report Type: Standard Report Report Date: 19-APR-21 Date Received: 14-APR-21 Previous Site Name: Lot/Building Size: Additional Info Ordered: Fire Insur. Maps and/or Site Plans					
Nearest Intersection: Municipality: Client Prov/State: ON Search Radius (km): .25 X: -75.6947608 Y: 45.4171295					
104	1 of 1	SE/220.8	75.9 / -1.00	SOMERSET ROADWAY OTTAWA ON	WWIS
Well ID: 1535586 Construction Date: Primary Water Use:					
Data Entry Status: Data Src: Date Received: 6/24/2005					

Map Key	Number of Records	Direction/ Distance (m)	Elev/Diff (m)	Site	DB
Sec. Water Use:				Selected Flag:	TRUE
Final Well Status:	Observation Wells			Abandonment Rec:	
Water Type:				Contractor:	1844
Casing Material:				Form Version:	3
Audit No:	Z30507			Owner:	
Tag:	A020628			Street Name:	SOMERSET ROADWAY
Construction Method:				County:	OTTAWA
Elevation (m):				Municipality:	OTTAWA CITY
Elevation Reliability:				Site Info:	
Depth to Bedrock:				Lot:	
Well Depth:				Concession:	
Overburden/Bedrock:				Concession Name:	
Pump Rate:				Easting NAD83:	
Static Water Level:				Northing NAD83:	
Flowing (Y/N):				Zone:	
Flow Rate:				UTM Reliability:	
Clear/Cloudy:					
PDF URL (Map):	https://d2khazk8e83rdv.cloudfront.net/moe_mapping/downloads/2Water/Wells_pdfs/153\1535586.pdf				
<u>Additional Detail(s) (Map)</u>					
Well Completed Date:	2005/04/27				
Year Completed:	2005				
Depth (m):	6				
Latitude:	45.4156771009064				
Longitude:	-75.6958166864399				
Path:	153\1535586.pdf				
<u>Bore Hole Information</u>					
Bore Hole ID:	11316125			Elevation:	
DP2BR:				Elevrc:	
Spatial Status:				Zone:	18
Code OB:				East83:	445557.00
Code OB Desc:				North83:	5029364.00
Open Hole:				Org CS:	UTM83
Cluster Kind:				UTMRC:	4
Date Completed:	27-Apr-2005 00:00:00			UTMRC Desc:	margin of error : 30 m - 100 m
Remarks:				Location Method:	wwr
Elevrc Desc:					
Location Source Date:					
Improvement Location Source:					
Improvement Location Method:					
Source Revision Comment:					
Supplier Comment:					
<u>Overburden and Bedrock</u>					
<u>Materials Interval</u>					
Formation ID:	932996683				
Layer:	3				
Color:	2				
General Color:	GREY				
Mat1:	06				
Most Common Material:	SILT				
Mat2:					
Mat2 Desc:					
Mat3:					
Mat3 Desc:					
Formation Top Depth:	1.2000000476837158				
Formation End Depth:	6.0				
Formation End Depth UOM:	m				

Map Key	Number of Records	Direction/ Distance (m)	Elev/Diff (m)	Site	DB
<u>Overburden and Bedrock Materials Interval</u>					
Formation ID:		932996682			
Layer:		2			
Color:		6			
General Color:		BROWN			
Mat1:		28			
Most Common Material:		SAND			
Mat2:					
Mat2 Desc:					
Mat3:					
Mat3 Desc:					
Formation Top Depth:		0.800000011920929			
Formation End Depth:		1.2000000476837158			
Formation End Depth UOM:		m			
<u>Overburden and Bedrock Materials Interval</u>					
Formation ID:		932996681			
Layer:		1			
Color:		2			
General Color:		GREY			
Mat1:		11			
Most Common Material:		GRAVEL			
Mat2:					
Mat2 Desc:					
Mat3:					
Mat3 Desc:					
Formation Top Depth:		0.0			
Formation End Depth:		0.800000011920929			
Formation End Depth UOM:		m			
<u>Annular Space/Abandonment Sealing Record</u>					
Plug ID:		933271640			
Layer:		1			
Plug From:		0.0			
Plug To:		2.5			
Plug Depth UOM:		m			
<u>Method of Construction & Well Use</u>					
Method Construction ID:		961535586			
Method Construction Code:		B			
Method Construction:		Other Method			
Other Method Construction:					
<u>Pipe Information</u>					
Pipe ID:		11330980			
Casing No:		1			
Comment:					
Alt Name:					
<u>Construction Record - Casing</u>					

Map Key	Number of Records	Direction/ Distance (m)	Elev/Diff (m)	Site	DB
Casing ID: 930855429					
Layer: 1					
Material: 5					
Open Hole or Material: PLASTIC					
Depth From: 0.0					
Depth To: 3.0					
Casing Diameter: 50.0					
Casing Diameter UOM: cm					
Casing Depth UOM: m					
<u>Construction Record - Screen</u>					
Screen ID: 933413326					
Layer: 1					
Slot: #10					
Screen Top Depth: 3.0					
Screen End Depth: 6.0					
Screen Material: 5					
Screen Depth UOM: m					
Screen Diameter UOM: cm					
Screen Diameter: 6.5					
<u>Hole Diameter</u>					
Hole ID: 11533635					
Diameter: 20.0					
Depth From: 0.0					
Depth To: 6.0					
Hole Depth UOM: m					
Hole Diameter UOM: cm					
105	1 of 6	SW/220.9	77.9 / 1.00	SEALTEST DIVISION OF AULT FOODS; 453 COOPER STREET OTTAWA ON K2P 0H1	NPCB
Company Code: O0463					
Industry: Food/Beverage/Water					
Site Status:					
Transaction Date: 10/29/1990					
Inspection Date: 11/26/1987					
105	2 of 6	SW/220.9	77.9 / 1.00	AULT FOODS 453 COOPER STREET OTTAWA WINCHESTER 490 GORDON STREET OTTAWA CITY ON K2P 0H1	SPL
Ref No: 8572					
Site No:					
Incident Dt: 8/24/1988					
Year:					
Incident Cause: VALVE/FITTING LEAK OR FAILURE					
Incident Event:					
Contaminant Code:					
Contaminant Name:					
Contaminant Limit 1:					
Contam Limit Freq 1:					
Contaminant UN No 1:					
Environment Impact:					
Nature of Impact: OTHER					
Receiving Medium: AIR					
Receiving Env:					
Discharger Report:					
Material Group:					
Health/Env Conseq:					
Client Type:					
Sector Type:					
Agency Involved:					
Nearest Watercourse:					
Site Address:					
Site District Office:					
Site Postal Code:					
Site Region:					
Site Municipality: 20101					
Site Lot:					
Site Conc:					
Northing:					

Map Key	Number of Records	Direction/ Distance (m)	Elev/Diff (m)	Site	DB
MOE Response: Dt MOE Arvl on Scrn: MOE Reported Dt: 8/24/1988 Dt Document Closed: Incident Reason: MATERIAL FAILURE Site Name: Site County/District: Site Geo Ref Meth: Incident Summary: AULT FOODS- AMMONIA LEAK TO ATMOSPHERE FROM VALVE IN COOLING SYSTEM Contaminant Qty:		Easting: Site Geo Ref Accu: Site Map Datum: SAC Action Class: Source Type:			

105	3 of 6	SW/220.9	77.9 / 1.00	AULT FOODS 453 COOPER ST. AT KENT ST. OTTAWA OTTAWA DAIRY OTTAWA CITY ON K2P 0H1	SPL
Ref No: 42547 Site No: Incident Dt: 10/24/1990 Year: Incident Cause: OTHER CAUSE (N.O.S.) Incident Event: Contaminant Code: Contaminant Name: Contaminant Limit 1: Contam Limit Freq 1: Contaminant UN No 1: Environment Impact: NOT ANTICIPATED Nature of Impact: Other Receiving Medium: LAND / WATER Receiving Env: MOE Response: Dt MOE Arvl on Scrn: MOE Reported Dt: 10/24/1990 Dt Document Closed: Incident Reason: UNKNOWN Site Name: Site County/District: Site Geo Ref Meth: Incident Summary: AULT FOODS-130L. DIESEL :TO GROUND AND SEWERS. Contaminant Qty:		Discharger Report: Material Group: Health/Env Conseq: Client Type: Sector Type: Agency Involved: Nearest Watercourse: Site Address: Site District Office: Site Postal Code: Site Region: Site Municipality: 20101 Site Lot: Site Conc: Northing: Easting: Site Geo Ref Accu: Site Map Datum: SAC Action Class: Source Type:			

105	4 of 6	SW/220.9	77.9 / 1.00	AULT FOODS LIMITED 453 COOPER STREET OTTAWA ON K2P 0H1	GEN
Generator No: ON0632408 SIC Code: 1041 SIC Description: FLUID MILK IND. Approval Years: 88 PO Box No: Country:		Status: Co Admin: Choice of Contact: Phone No Admin: Contam. Facility: MHSW Facility:			
<u>Detail(s)</u>					
Waste Class:		213			
Waste Class Desc:		PETROLEUM DISTILLATES			
Waste Class:		252			
Waste Class Desc:		WASTE OILS & LUBRICANTS			

Map Key	Number of Records	Direction/ Distance (m)	Elev/Diff (m)	Site	DB
105	5 of 6	SW/220.9	77.9 / 1.00	AULT FOODS LIMITED 453 COOPER STREET OTTAWA ON K2P 0H1	GEN
Generator No:	ON0632408			Status:	
SIC Code:	1041			Co Admin:	
SIC Description:	FLUID MILK IND.			Choice of Contact:	
Approval Years:	89,90			Phone No Admin:	
PO Box No:				Contam. Facility:	
Country:				MHSW Facility:	
<u>Detail(s)</u>					
Waste Class:	122				
Waste Class Desc:	ALKALINE WASTES - OTHER METALS				
Waste Class:	212				
Waste Class Desc:	ALIPHATIC SOLVENTS				
Waste Class:	213				
Waste Class Desc:	PETROLEUM DISTILLATES				
Waste Class:	252				
Waste Class Desc:	WASTE OILS & LUBRICANTS				
105	6 of 6	SW/220.9	77.9 / 1.00	AULT FOODS LIMITE(OUT OF BUSINESS)03-320 453 COOPER STREET OTTAWA ON K2P 0H1	GEN
Generator No:	ON0632408			Status:	
SIC Code:	1041			Co Admin:	
SIC Description:	FLUID MILK IND.			Choice of Contact:	
Approval Years:	92,93,94,95,96,97,98			Phone No Admin:	
PO Box No:				Contam. Facility:	
Country:				MHSW Facility:	
<u>Detail(s)</u>					
Waste Class:	122				
Waste Class Desc:	ALKALINE WASTES - OTHER METALS				
Waste Class:	148				
Waste Class Desc:	INORGANIC LABORATORY CHEMICALS				
Waste Class:	212				
Waste Class Desc:	ALIPHATIC SOLVENTS				
Waste Class:	213				
Waste Class Desc:	PETROLEUM DISTILLATES				
Waste Class:	252				
Waste Class Desc:	WASTE OILS & LUBRICANTS				
Waste Class:	263				
Waste Class Desc:	ORGANIC LABORATORY CHEMICALS				
106	1 of 1	SW/222.5	77.9 / 1.00	KENT ST Ottawa ON	WWIS
Well ID:	7344656			Data Entry Status:	
Construction Date:				Data Src:	
Primary Water Use:				Date Received:	10/22/2019

Map Key	Number of Records	Direction/ Distance (m)	Elev/Diff (m)	Site	DB
Sec. Water Use:				Selected Flag:	TRUE
Final Well Status:	Abandoned-Other			Abandonment Rec:	Yes
Water Type:				Contractor:	7543
Casing Material:				Form Version:	7
Audit No:	Z286433			Owner:	
Tag:	A191626			Street Name:	KENT ST
Construction Method:				County:	OTTAWA
Elevation (m):				Municipality:	NEPEAN TOWNSHIP
Elevation Reliability:				Site Info:	
Depth to Bedrock:				Lot:	
Well Depth:				Concession:	
Overburden/Bedrock:				Concession Name:	
Pump Rate:				Easting NAD83:	
Static Water Level:				Northing NAD83:	
Flowing (Y/N):				Zone:	
Flow Rate:				UTM Reliability:	
Clear/Cloudy:					

PDF URL (Map): https://d2khazk8e83rdv.cloudfront.net/moe_mapping/downloads/2Water/Wells_pdfs/734\7344656.pdf

Additional Detail(s) (Map)

Well Completed Date: 2019/09/19
Year Completed: 2019
Depth (m):
Latitude: 45.41578047162
Longitude: -75.6995243523525
Path: 734\7344656.pdf

Bore Hole Information

Bore Hole ID:	1007687167	Elevation:	
DP2BR:		Elevrc:	
Spatial Status:		Zone:	18
Code OB:		East83:	445267.00
Code OB Desc:		North83:	5029378.00
Open Hole:		Org CS:	UTM83
Cluster Kind:		UTMRC:	4
Date Completed:	19-Sep-2019 00:00:00	UTMRC Desc:	margin of error : 30 m - 100 m
Remarks:		Location Method:	wwr
Elevrc Desc:			
Location Source Date:			
Improvement Location Source:			
Improvement Location Method:			
Source Revision Comment:			
Supplier Comment:			

Annular Space/Abandonment Sealing Record

Plug ID: 1008087391
Layer: 2
Plug From: 0.5
Plug To: 115.0
Plug Depth UOM: ft

Annular Space/Abandonment Sealing Record

Plug ID: 1008087390
Layer: 1
Plug From: 115.0

Map Key	Number of Records	Direction/ Distance (m)	Elev/Diff (m)	Site	DB
Plug To:		351.0			
Plug Depth UOM:		ft			
<u>Annular Space/Abandonment Sealing Record</u>					
Plug ID:		1008087392			
Layer:		3			
Plug From:		0.0			
Plug To:		0.5			
Plug Depth UOM:		ft			
<u>Pipe Information</u>					
Pipe ID:		1008084812			
Casing No:		0			
Comment:					
Alt Name:					
<u>Results of Well Yield Testing</u>					
Pump Test ID:		1008090670			
Pump Set At:					
Static Level:					
Final Level After Pumping:					
Recommended Pump Depth:					
Pumping Rate:					
Flowing Rate:					
Recommended Pump Rate:					
Levels UOM:		ft			
Rate UOM:		GPM			
Water State After Test Code:					
Water State After Test:					
Pumping Test Method:		0			
Pumping Duration HR:					
Pumping Duration MIN:					
Flowing:					
<u>Water Details</u>					
Water ID:		1008090120			
Layer:		1			
Kind Code:		8			
Kind:		Untested			
Water Found Depth:		25.0			
Water Found Depth UOM:		ft			
<u>Hole Diameter</u>					
Hole ID:		1008088008			
Diameter:		2.0			
Depth From:		6.0			
Depth To:		35.0			
Hole Depth UOM:		ft			
Hole Diameter UOM:		Inch			

[107](#)

1 of 1

ESE/222.6

75.9 / -1.00

327 Somerset St W
Ottawa ON K2P0J8

EHS

Order No: 20151130011
Status: CNearest Intersection:
Municipality:

Map Key	Number of Records	Direction/ Distance (m)	Elev/Diff (m)	Site	DB
Report Type: Custom Report Report Date: 03-DEC-15 Date Received: 30-NOV-15 Previous Site Name: Lot/Building Size: Additional Info Ordered:					
Client Prov/State: ON Search Radius (km): .25 X: -75.695217 Y: 45.416108					
108	1 of 1	NNW/224.9	77.9 / 1.00	269 Laurier Avenue West Ottawa ON K1A 0P8	EHS
Order No: 20200211227 Status: C Report Type: Standard Report Report Date: 14-FEB-20 Date Received: 11-FEB-20 Previous Site Name: Lot/Building Size: Additional Info Ordered:					
Nearest Intersection: Municipality: Kemptville Client Prov/State: ON Search Radius (km): .25 X: -75.6984744 Y: 45.4191565					
109	1 of 1	SSE/227.5	76.9 / 0.00	Ottawa Dairy Well Nepean ON	OOGW
Licence No: F019784 Well ID: 32035 Well Compl ID: 31692 W Class ID: 2366 UWI Code: F019784 Permit Date: NULL Depth(m): 365.76 Well Pool: NULL Completion Date: NULL Depth Reached: NULL Capped Date: NULL Class ID: DB Source: Status as of: January 2021 Start Date: NULL SPUD Date: NULL Class: NFW Grnd Elev: 72.60 KB Elev: NULL TVD: 365.76 PBTD: NULL TD Form: March Workover D: NULL Operator: Unknown Township: Nepean Well Name: Ottawa Dairy Well Target: ORD Target Desc: ORDOVICIAN Well Status Type: Natural Gas Well Status Type Desc: A WELL PRESENTLY OR FORMERLY USED TO PRODUCE NATURAL GAS FROM A RESERVOIR Well Status Mode: No Well Found Status Mode Desc: Classification: Classification Desc: Cement Rec: NULL Comments: By J.Clark [OGSR] using PetroGIS.					
Well Compl: 31692 County: Ottawa/Carleton Block: NULL Lot: D Conc: CBF Surface Lat NAD83: 45.41535722 Surface Long NAD83: -75.69641000 Bottom Lat NAD83: 45.41535722 Bottom Long NAD83: -75.69641000 Lot Sides (m): NULL X E/W (m): NULL X Latitude Nad27: Longitude Nad27: bottom lat27: bottom long27: Lateral: No Accuracy: 500 Method: Part Lot Centroid Parent: NULL Prod Top: NULL Prod Bot: NULL PROPD Depth: 365.76 Location Method: Part Lot Centroid Location Accuracy: Within 500 metres Dt Obtained: 2009-06-05 00:00:00					

Details

Map Key	Number of Records	Direction/ Distance (m)	Elev/Diff (m)	Site	DB
License No:	F019784			Source:	FORM 7
Top (m):	145.76			Static Level (m):	n/a
Elevation (m):	NULL			Geology/Water:	Geology
Geology Formation:	Trenton Group			Elevation / Top (m):	NULL / 145.76
Type of Water:	n/a				
License No:	F019784			Source:	FORM 7
Top (m):	362.16			Static Level (m):	n/a
Elevation (m):	NULL			Geology/Water:	Geology
Geology Formation:	March			Elevation / Top (m):	NULL / 362.16
Type of Water:	n/a				
License No:	F019784			Source:	MNR
Top (m):	238.72			Static Level (m):	n/a
Elevation (m):	NULL			Geology/Water:	Geology
Geology Formation:	Rockcliffe			Elevation / Top (m):	NULL / 238.72
Type of Water:	n/a				
License No:	F019784			Source:	MNR
Top (m):	289.01			Static Level (m):	n/a
Elevation (m):	NULL			Geology/Water:	Geology
Geology Formation:	Oxford			Elevation / Top (m):	NULL / 289.01
Type of Water:	n/a				
License No:	F019784			Source:	FORM 7
Top (m):	145.76			Static Level (m):	n/a
Elevation (m):	NULL			Geology/Water:	Geology
Geology Formation:	Lindsay			Elevation / Top (m):	NULL / 145.76
Type of Water:	n/a				
License No:	F019784			Source:	FORM 7
Top (m):	238.72			Static Level (m):	n/a
Elevation (m):	NULL			Geology/Water:	Geology
Geology Formation:	Rockcliffe			Elevation / Top (m):	NULL / 238.72
Type of Water:	n/a				
License No:	F019784			Source:	MNR
Top (m):	289.01			Static Level (m):	n/a
Elevation (m):	NULL			Geology/Water:	Geology
Geology Formation:	Beekmantown Group			Elevation / Top (m):	NULL / 289.01
Type of Water:	n/a				
License No:	F019784			Source:	MNR
Top (m):	145.76			Static Level (m):	n/a
Elevation (m):	NULL			Geology/Water:	Geology
Geology Formation:	Trenton Group			Elevation / Top (m):	NULL / 145.76
Type of Water:	n/a				
License No:	F019784			Source:	MNR
Top (m):	362.16			Static Level (m):	n/a
Elevation (m):	NULL			Geology/Water:	Geology
Geology Formation:	March			Elevation / Top (m):	NULL / 362.16
Type of Water:	n/a				
License No:	F019784			Source:	FORM 7
Top (m):	289.01			Static Level (m):	n/a
Elevation (m):	NULL			Geology/Water:	Geology
Geology Formation:	Oxford			Elevation / Top (m):	NULL / 289.01
Type of Water:	n/a				
License No:	F019784			Source:	MNR
Top (m):	145.76			Static Level (m):	n/a
Elevation (m):	NULL			Geology/Water:	Geology
Geology Formation:	Lindsay			Elevation / Top (m):	NULL / 145.76
Type of Water:	n/a				

Map Key	Number of Records	Direction/ Distance (m)	Elev/Diff (m)	Site	DB
---------	-------------------	-------------------------	---------------	------	----

License No:	F019784	Source:	FORM 7
Top (m):	289.01	Static Level (m):	n/a
Elevation (m):	NULL	Geology/Water:	Geology
Geology Formation:	Beekmantown Group	Elevation / Top (m):	NULL / 289.01
Type of Water:	n/a		

110	1 of 1	E/228.5	74.8 / -2.12	PIPELINE HIT 1" 331 COOPER ST., OTTAWA, ON, K2P 0G5, CA ON	PINC
---------------------	--------	----------------	---------------------	---	-------------

Incident Id:		Pipe Material:	
Incident No:	2409866	Fuel Category:	
Incident Reported Dt:	10/1/2018	Health Impact:	
Type:	FS-Pipeline Incident	Environment Impact:	
Status Code:		Property Damage:	
Tank Status:	Pipeline Damage Reason Est	Service Interrupt:	
Task No:		Enforce Policy:	
Spills Action Centre:		Public Relation:	
Fuel Type:		Pipeline System:	
Fuel Occurrence Tp:		PSIG:	
Date of Occurrence:		Attribute Category:	
Occurrence Start Dt:		Regulator Location:	
Depth:		Method Details:	
Customer Acct Name:	PIPELINE HIT 1"		
Incident Address:	331 COOPER ST., OTTAWA, ON, K2P 0G5, CA		
Operation Type:			
Pipeline Type:			
Regulator Type:			
Summary:			
Reported By:			
Affiliation:			
Occurrence Desc:			
Damage Reason:			
Notes:			

111	1 of 7	E/228.9	75.3 / -1.55	Tartan Land Corporation 331 Cooper Street, Suite 400 Ottawa ON K2P 0G5	CA
---------------------	--------	----------------	---------------------	---	-----------

Certificate #:	7703-4KFM9J
Application Year:	00
Issue Date:	5/19/00
Approval Type:	Municipal & Private sewage
Status:	Approved
Application Type:	New Certificate of Approval
Client Name:	South Nepean Development Corporation
Client Address:	427 Laurier Ave. W., Unit 300
Client City:	Ottawa
Client Postal Code:	
Project Description:	Storm and Sanitary Sewers to be constructed in the City of Nepean.
Contaminants:	
Emission Control:	

111	2 of 7	E/228.9	75.3 / -1.55	Tartan Land Corporation 331 Cooper Street, Suite 400 Ottawa ON K2P 0G5	CA
---------------------	--------	----------------	---------------------	---	-----------

Certificate #:	3476-4KFMVT
Application Year:	00
Issue Date:	7/13/00

Map Key	Number of Records	Direction/ Distance (m)	Elev/Diff (m)	Site	DB
Approval Type: Status: Application Type: Client Name: Client Address: Client City: Client Postal Code: Project Description: Contaminants: Emission Control:		Municipal & Private water Revoked and/or Replaced New Certificate of Approval South Nepean Development Corporation 427 Laurier Ave. W., Unit 300 Ottawa		Watermains to be constructed in the City of Nepean	
111	3 of 7	E/228.9	75.3 / -1.55	Tartan Land Corporation 331 Cooper Street, Suite 400 Ottawa ON K2P 0G5	CA
Certificate #: Application Year: Issue Date: Approval Type: Status: Application Type: Client Name: Client Address: Client City: Client Postal Code: Project Description: Contaminants: Emission Control:		3735-4M5HET 00 7/13/00 Municipal & Private water Approved Amended CofA South Nepean Development Corporation 427 Laurier Ave. W., Unit 300 Ottawa K1R 7Y2 Amend C/A to correct description of works			
111	4 of 7	E/228.9	75.3 / -1.55	South Nepean Development Corporation 331 Cooper Street, Suite 400 Ottawa ON K1R 7Y2	ECA
Approval No: Approval Date: Status: Record Type: Link Source: SWP Area Name: Approval Type: Project Type: Business Name: Address: Full Address: Full PDF Link: PDF Site Location:		3735-4M5HET 2000-07-13 Approved ECA IDS Rideau Valley ECA-Municipal and Private Water Works Municipal and Private Water Works South Nepean Development Corporation 331 Cooper Street, Suite 400		MOE District: City: Longitude: Latitude: Geometry X: Geometry Y:	
				Ottawa -75.69465 45.417255	
111	5 of 7	E/228.9	75.3 / -1.55	South Nepean Development Corporation 331 Cooper Street, Suite 400 Ottawa ON	ECA
Approval No: Approval Date: Status: Record Type: Link Source: SWP Area Name: Approval Type: Project Type: Business Name:		7703-4KFM9J 2000-05-19 Approved ECA IDS Rideau Valley ECA-MUNICIPAL AND PRIVATE SEWAGE WORKS MUNICIPAL AND PRIVATE SEWAGE WORKS South Nepean Development Corporation		MOE District: City: Longitude: Latitude: Geometry X: Geometry Y:	
				Ottawa -75.69465 45.417255	

Map Key	Number of Records	Direction/ Distance (m)	Elev/Diff (m)	Site	DB
Address: Full Address: Full PDF Link: PDF Site Location:		331 Cooper Street, Suite 400 https://www.accessenvironment.ene.gov.on.ca/instruments/3341-4K9RJV-14.pdf			
111	6 of 7	E/228.9	75.3 / -1.55	South Nepean Development Corporation 331 Cooper Street, Suite 400 Ottawa ON	ECA
Approval No: Approval Date: Status: Record Type: Link Source: SWP Area Name: Approval Type: Project Type: Business Name: Address: Full Address: Full PDF Link: PDF Site Location:		3476-4KFMVT 2000-07-13 Revoked and/or Replaced ECA IDS Rideau Valley ECA-Municipal and Private Water Works Municipal and Private Water Works South Nepean Development Corporation 331 Cooper Street, Suite 400 MOE District: Ottawa City: Longitude: -75.69465 Latitude: 45.417255 Geometry X: Geometry Y:			
111	7 of 7	E/228.9	75.3 / -1.55	Enbridge Gas Distribution Inc. 331 Cooper St. Ottawa ON	SPL
Ref No: Site No: Incident Dt: Year: Incident Cause: Incident Event: Contaminant Code: Contaminant Name: Contaminant Limit 1: Contam Limit Freq 1: Contaminant UN No 1: Environment Impact: Nature of Impact: Receiving Medium: Receiving Env: MOE Response: Dt MOE Arvl on Scn: MOE Reported Dt: Dt Document Closed:		2853-B52NE2 NA 2018/09/28 Leak/Break 35 NATURAL GAS (METHANE) 1075 Air No 2018/09/28 Operator/Human Error 1 Inch IP Plastic Service Damage <UNOFFICIAL> TSSA/FSB: 1" IP Plastic Line Strike - Made Safe 0 other - see incident description			
Incident Reason: Site Name: Site County/District: Site Geo Ref Meth: Incident Summary: Contaminant Qty:		Discharger Report: Material Group: Health/Env Conseq: 0 - No Impact Client Type: Corporation Sector Type: Miscellaneous Industrial Agency Involved: Nearest Watercourse: Site Address: 331 Cooper St. Site District Office: Ottawa Site Postal Code: Site Region: Eastern Site Municipality: Ottawa Site Lot: Site Conc: Northing: Easting: Site Geo Ref Accu: Site Map Datum: SAC Action Class: TSSA - Fuel Safety Branch - Hydrocarbon Fuel Release/Spill Valve/Fitting/Piping Source Type:			
112	1 of 1	E/229.3	74.8 / -2.12	ON	BORE
Borehole ID: OGF ID: Status:		613315 215514614 Inclin FLG: No SP Status: Initial Entry Surv Elev: No			

Map Key	Number of Records	Direction/ Distance (m)	Elev/Diff (m)	Site	DB
Top Depth:	0			Material Moisture:	
Bottom Depth:	1.5			Material Texture:	
Material Color:				Non Geo Mat Type:	
Material 1:	Sand			Geologic Formation:	
Material 2:				Geologic Group:	
Material 3:				Geologic Period:	
Material 4:				Depositional Gen:	
Gsc Material Description:					
Stratum Description:		SAND. LOOSE.			
Geology Stratum ID:	218394612			Mat Consistency:	Loose
Top Depth:	1.5			Material Moisture:	
Bottom Depth:	1.7			Material Texture:	
Material Color:				Non Geo Mat Type:	
Material 1:	Sand			Geologic Formation:	
Material 2:	Pebbles			Geologic Group:	
Material 3:				Geologic Period:	
Material 4:				Depositional Gen:	
Gsc Material Description:					
Stratum Description:		SAND,PEBBLES. LOOSE.			
Geology Stratum ID:	218394614			Mat Consistency:	Soft
Top Depth:	3			Material Moisture:	
Bottom Depth:	6.1			Material Texture:	
Material Color:	Grey			Non Geo Mat Type:	
Material 1:	Clay			Geologic Formation:	
Material 2:	Shells			Geologic Group:	
Material 3:				Geologic Period:	
Material 4:				Depositional Gen:	
Gsc Material Description:					
Stratum Description:		CLAY. GREY,SOFT.			
Geology Stratum ID:	218394617			Mat Consistency:	Firm
Top Depth:	9.1			Material Moisture:	
Bottom Depth:	10.1			Material Texture:	
Material Color:				Non Geo Mat Type:	
Material 1:	Till			Geologic Formation:	
Material 2:	Sand			Geologic Group:	
Material 3:				Geologic Period:	
Material 4:				Depositional Gen:	
Gsc Material Description:					
Stratum Description:		TILL. FIRM.			
Geology Stratum ID:	218394616			Mat Consistency:	Loose
Top Depth:	7.6			Material Moisture:	
Bottom Depth:	9.1			Material Texture:	
Material Color:				Non Geo Mat Type:	
Material 1:	Till			Geologic Formation:	
Material 2:				Geologic Group:	
Material 3:				Geologic Period:	
Material 4:				Depositional Gen:	
Gsc Material Description:					
Stratum Description:		TILL. LOOSE.			
Source					
Source Type:	Data Survey			Source Appl:	Spatial/Tabular
Source Orig:	Geological Survey of Canada			Source Iden:	1
Source Date:	1956-1972			Scale or Res:	Varies
Confidence:	H			Horizontal:	NAD27
Observatio:				Verticalda:	Mean Average Sea Level
Source Name:	Urban Geology Automated Information System (UGAIS)				
Source Details:	File: OTTAWA2.txt RecordID: 058230 NTS_Sheet: 31G05G				
Confiden 1:	Logged by professional. Exact and complete description of material and properties.				

Map Key	Number of Records	Direction/ Distance (m)	Elev/Diff (m)	Site	DB
Source List					
Source Identifier:	1			Horizontal Datum:	NAD27
Source Type:	Data Survey			Vertical Datum:	Mean Average Sea Level
Source Date:	1956-1972			Projection Name:	Universal Transverse Mercator
Scale or Resolution:	Varies				
Source Name:	Urban Geology Automated Information System (UGAIS)				
Source Originators:	Geological Survey of Canada				

113	1 of 1	E/229.6	74.8 / -2.12	331 Cooper St Ottawa ON	WWIS
Well ID:	7334763			Data Entry Status:	
Construction Date:				Data Src:	
Primary Water Use:	Monitoring and Test Hole			Date Received:	3/8/2019
Sec. Water Use:				Selected Flag:	TRUE
Final Well Status:	Monitoring and Test Hole			Abandonment Rec:	
Water Type:				Contractor:	7241
Casing Material:				Form Version:	7
Audit No:	Z298238			Owner:	
Tag:	A257375			Street Name:	331 Cooper St
Construction Method:				County:	OTTAWA
Elevation (m):				Municipality:	NEPEAN TOWNSHIP
Elevation Reliability:				Site Info:	
Depth to Bedrock:				Lot:	
Well Depth:				Concession:	
Overburden/Bedrock:				Concession Name:	
Pump Rate:				Easting NAD83:	
Static Water Level:				Northing NAD83:	
Flowing (Y/N):				Zone:	
Flow Rate:				UTM Reliability:	
Clear/Cloudy:					

PDF URL (Map):

Additional Detail(s) (Map)

Well Completed Date:	2018/11/14
Year Completed:	2018
Depth (m):	5.4864
Latitude:	45.4172325169397
Longitude:	-75.6946343758173
Path:	

Bore Hole Information

Bore Hole ID:	1007475861	Elevation:	
DP2BR:		Elevrc:	
Spatial Status:		Zone:	18
Code OB:		East83:	445651.00
Code OB Desc:		North83:	5029536.00
Open Hole:		Org CS:	UTM83
Cluster Kind:		UTMRC:	4
Date Completed:	14-Nov-2018 00:00:00	UTMRC Desc:	margin of error : 30 m - 100 m
Remarks:		Location Method:	wwr
Elevrc Desc:			
Location Source Date:			
Improvement Location Source:			
Improvement Location Method:			
Source Revision Comment:			
Supplier Comment:			

Map Key	Number of Records	Direction/ Distance (m)	Elev/Diff (m)	Site	DB
<u>Overburden and Bedrock Materials Interval</u>					
Formation ID:			1007824506		
Layer:			3		
Color:			2		
General Color:			GREY		
Mat1:			05		
Most Common Material:			CLAY		
Mat2:			06		
Mat2 Desc:			SILT		
Mat3:			85		
Mat3 Desc:			SOFT		
Formation Top Depth:			6.0		
Formation End Depth:			18.0		
Formation End Depth UOM:			ft		
<u>Overburden and Bedrock Materials Interval</u>					
Formation ID:			1007824504		
Layer:			1		
Color:			2		
General Color:			GREY		
Mat1:			11		
Most Common Material:			GRAVEL		
Mat2:			27		
Mat2 Desc:			OTHER		
Mat3:			79		
Mat3 Desc:			PACKED		
Formation Top Depth:			0.0		
Formation End Depth:			1.0		
Formation End Depth UOM:			ft		
<u>Overburden and Bedrock Materials Interval</u>					
Formation ID:			1007824505		
Layer:			2		
Color:			6		
General Color:			BROWN		
Mat1:			28		
Most Common Material:			SAND		
Mat2:			85		
Mat2 Desc:			SOFT		
Mat3:			77		
Mat3 Desc:			LOOSE		
Formation Top Depth:			1.0		
Formation End Depth:			6.0		
Formation End Depth UOM:			ft		
<u>Annular Space/Abandonment Sealing Record</u>					
Plug ID:			1007826024		
Layer:			3		
Plug From:			7.0		
Plug To:			18.0		
Plug Depth UOM:			ft		
<u>Annular Space/Abandonment Sealing Record</u>					

Map Key	Number of Records	Direction/ Distance (m)	Elev/Diff (m)	Site	DB
Plug ID:		1007826023			
Layer:		2			
Plug From:		1.0			
Plug To:		7.0			
Plug Depth UOM:		ft			
<u>Annular Space/Abandonment Sealing Record</u>					
Plug ID:		1007826022			
Layer:		1			
Plug From:		0.0			
Plug To:		1.0			
Plug Depth UOM:		ft			
<u>Method of Construction & Well Use</u>					
Method Construction ID:		1007827610			
Method Construction Code:		B			
Method Construction:		Other Method			
Other Method Construction:		Direct Push			
<u>Pipe Information</u>					
Pipe ID:		1007822322			
Casing No:		0			
Comment:					
Alt Name:					
<u>Construction Record - Casing</u>					
Casing ID:		1007828288			
Layer:		1			
Material:		5			
Open Hole or Material:		PLASTIC			
Depth From:		0.0			
Depth To:		8.0			
Casing Diameter:		1.3799999952316284			
Casing Diameter UOM:		Inch			
Casing Depth UOM:		ft			
<u>Construction Record - Screen</u>					
Screen ID:		1007828989			
Layer:		1			
Slot:		10			
Screen Top Depth:		8.0			
Screen End Depth:		18.0			
Screen Material:		5			
Screen Depth UOM:		ft			
Screen Diameter UOM:		inch			
Screen Diameter:		1.659999966621399			
<u>Results of Well Yield Testing</u>					
Pump Test ID:		1007829783			
Pump Set At:					
Static Level:					
Final Level After Pumping:					

Map Key	Number of Records	Direction/ Distance (m)	Elev/Diff (m)	Site	DB
Recommended Pump Depth: Pumping Rate: Flowing Rate: Recommended Pump Rate: Levels UOM: ft Rate UOM: GPM Water State After Test Code: Water State After Test: Pumping Test Method: 0 Pumping Duration HR: Pumping Duration MIN: Flowing:					
Hole Diameter					
Hole ID: 1007827265 Diameter: 2.375 Depth From: 0.0 Depth To: 18.0 Hole Depth UOM: ft Hole Diameter UOM: Inch					
114	1 of 10	W/230.8	77.0 / 0.08	360 Laurier Ave West Ottawa ON K1P 1C8	EHS
Order No: 20001109006 Status: C Report Type: Complete Report Report Date: 11/14/00 Date Received: 11/10/00 Previous Site Name: Lot/Building Size: 11 story 13 underground parking Additional Info Ordered:					
Nearest Intersection: Kent St. Municipality: Client Prov/State: ON Search Radius (km): 0.25 X: -75.700168 Y: 45.41804					
114	2 of 10	W/230.8	77.0 / 0.08	HEALTH AND WELFARE CANADA HEALTH UNIT#31, 2ND FL., NORONO BLDG. 360 LAURIER AVE. WEST (HWC) OTTAWA ON K1P 1C8	GEN
Generator No: ON0095619 SIC Code: 8635 SIC Description: PUB. HEALTH CLINICS Approval Years: 92,93,97 PO Box No: Country:					
Status: Co Admin: Choice of Contact: Phone No Admin: Contam. Facility: MHSW Facility:					
Detail(s)					
Waste Class: 312 Waste Class Desc: PATHOLOGICAL WASTES					
114	3 of 10	W/230.8	77.0 / 0.08	GVT OF CAN-HEALTH&WELFARE CAN.MED.16-305 SER.BR,UNIT#31,2ND FL.,NORONO BLDG. 360 LAURIER AVE. WEST,C/O 301 ELGIN ST OTTAWA ON K1P 1C8	GEN
Generator No: ON0095619 SIC Code: 8635 SIC Description: PUB. HEALTH CLINICS Approval Years: 94,95,96					
Status: Co Admin: Choice of Contact: Phone No Admin:					

Map Key	Number of Records	Direction/ Distance (m)	Elev/Diff (m)	Site	DB
PO Box No: Country:				Contam. Facility: MHSW Facility:	
<u>Detail(s)</u>					
Waste Class: Waste Class Desc:		312 PATHOLOGICAL WASTES			
114	4 of 10	W/230.8	77.0 / 0.08	HEALTH AND WELFARE CANADA 360 LAURIER AVE. WEST (HWC) HEALTH UNIT #31, 2ND FLOOR, NORONO BLDG. OTTAWA ON K1P 5K3	GEN
Generator No: ON0095619 SIC Code: 8635 SIC Description: PUB. HEALTH CLINICS Approval Years: 98,99,00,01 PO Box No: Country:				Status: Co Admin: Choice of Contact: Phone No Admin: Contam. Facility: MHSW Facility:	
<u>Detail(s)</u>					
Waste Class: Waste Class Desc:		312 PATHOLOGICAL WASTES			
114	5 of 10	W/230.8	77.0 / 0.08	360 Laurier Avenue West Ottawa ON K1P 1C8	EHS
Order No: 20051122010 Status: C Report Type: Custom Report Report Date: 11/25/2005 Date Received: 11/22/2005 Previous Site Name: Lot/Building Size: Additional Info Ordered:				Nearest Intersection: Municipality: Client Prov/State: ON Search Radius (km): 0.25 X: -75.700331 Y: 45.417995	
114	6 of 10	W/230.8	77.0 / 0.08	360 Laurier Avenue West Limited 360 Laurier Avenue West Ottawa K1P 6E2 CITY OF OTTAWA ON	EBR
EBR Registry No: 010-2243 Ministry Ref No: 5377-794PWB Notice Type: Instrument Decision Notice Stage: Notice Date: March 13, 2008 Proposal Date: December 03, 2007 Year: 2007 Instrument Type: (EPA s. 9) - Approval for discharge into the natural environment other than water (i.e. Air) Off Instrument Name: Posted By: Company Name: 360 Laurier Avenue West Limited Site Address: Location Other: Proponent Name: Proponent Address: 130 Slater Street, Ottawa Ontario, Canada K1P 6E2 Comment Period: URL:				Decision Posted: Exception Posted: Section: Act 1: Act 2: Site Location Map:	
Site Location Details:					

Map Key	Number of Records	Direction/ Distance (m)	Elev/Diff (m)	Site	DB
360 Laurier Avenue West Ottawa K1P 6E2 CITY OF OTTAWA					
114	7 of 10	W/230.8	77.0 / 0.08	360 Laurier Avenue West Limited 360 Laurier Ave W Ottawa ON	CA
Certificate #:		0625-7CFSTA			
Application Year:		2008			
Issue Date:		3/7/2008			
Approval Type:		Air			
Status:		Approved			
Application Type:					
Client Name:					
Client Address:					
Client City:					
Client Postal Code:					
Project Description:					
Contaminants:					
Emission Control:					
114	8 of 10	W/230.8	77.0 / 0.08	360 Laurier Avenue West Limited 360 Laurier Ave W Ottawa ON K1P 6E2	ECA
Approval No:		0625-7CFSTA		MOE District: Ottawa	
Approval Date:		2008-03-07		City:	
Status:		Approved		Longitude: -75.70044	
Record Type:		ECA		Latitude: 45.417706	
Link Source:		IDS		Geometry X:	
SWP Area Name:		Rideau Valley		Geometry Y:	
Approval Type:		ECA-AIR			
Project Type:		AIR			
Business Name:		360 Laurier Avenue West Limited			
Address:		360 Laurier Ave W			
Full Address:					
Full PDF Link:		https://www.accessenvironment.ene.gov.on.ca/instruments/5377-794PWB-13.pdf			
PDF Site Location:					
114	9 of 10	W/230.8	77.0 / 0.08	360 Laurier Avenue West Ottawa ON K1P 1C8	EHS
Order No:		20180517212		Nearest Intersection:	
Status:		C		Municipality:	
Report Type:		Standard Report		Client Prov/State: ON	
Report Date:		22-MAY-18		Search Radius (km): .25	
Date Received:		17-MAY-18		X: -75.700467	
Previous Site Name:				Y: 45.417716	
Lot/Building Size:					
Additional Info Ordered:					
114	10 of 10	W/230.8	77.0 / 0.08	360 Laurier Ave W Ottawa ON K1P1C8	EHS
Order No:		20170601026		Nearest Intersection:	
Status:		C		Municipality:	
Report Type:		Standard Report		Client Prov/State: ON	
Report Date:		06-JUN-17		Search Radius (km): .25	

Map Key	Number of Records	Direction/ Distance (m)	Elev/Diff (m)	Site	DB
Date Received:	01-JUN-17			X:	-75.700442
Previous Site Name:				Y:	45.417707
Lot/Building Size:					
Additional Info Ordered:					

115	1 of 1	NNW/231.7	77.9 / 1.00	269 LAURIER AVE Ottawa ON	WWIS
Well ID:	7230965			Data Entry Status:	
Construction Date:				Data Src:	
Primary Water Use:	Monitoring and Test Hole			Date Received:	11/3/2014
Sec. Water Use:	0			Selected Flag:	TRUE
Final Well Status:	Test Hole			Abandonment Rec:	
Water Type:				Contractor:	7241
Casing Material:				Form Version:	7
Audit No:	Z188406			Owner:	
Tag:	A168775			Street Name:	269 LAURIER AVE
Construction Method:				County:	OTTAWA
Elevation (m):				Municipality:	NEPEAN TOWNSHIP
Elevation Reliability:				Site Info:	
Depth to Bedrock:				Lot:	
Well Depth:				Concession:	
Overburden/Bedrock:				Concession Name:	
Pump Rate:				Easting NAD83:	
Static Water Level:				Northing NAD83:	
Flowing (Y/N):				Zone:	
Flow Rate:				UTM Reliability:	
Clear/Cloudy:					

PDF URL (Map): https://d2khazk8e83rdv.cloudfront.net/moe_mapping/downloads/2Water/Wells_pdfs/723\7230965.pdf

Additional Detail(s) (Map)

Well Completed Date: 2014/10/02
Year Completed: 2014
Depth (m): 12.45
Latitude: 45.4192533647714
Longitude: -75.6983146533283
Path: 723\7230965.pdf

Bore Hole Information

Bore Hole ID:	1005200294	Elevation:	
DP2BR:		Elevrc:	
Spatial Status:		Zone:	18
Code OB:		East83:	445365.00
Code OB Desc:		North83:	5029763.00
Open Hole:		Org CS:	UTM83
Cluster Kind:		UTMRC:	4
Date Completed:	02-Oct-2014 00:00:00	UTMRC Desc:	margin of error : 30 m - 100 m
Remarks:		Location Method:	wwr
Elevrc Desc:			
Location Source Date:			
Improvement Location Source:			
Improvement Location Method:			
Source Revision Comment:			
Supplier Comment:			

Overburden and Bedrock

Materials Interval

Map Key	Number of Records	Direction/ Distance (m)	Elev/Diff (m)	Site	DB
Formation ID:		1005410194			
Layer:		3			
Color:		8			
General Color:		BLACK			
Mat1:		17			
Most Common Material:		SHALE			
Mat2:		71			
Mat2 Desc:		FRACTURED			
Mat3:		73			
Mat3 Desc:		HARD			
Formation Top Depth:		4.269999980926514			
Formation End Depth:		12.449999809265137			
Formation End Depth UOM:		m			
<u>Overburden and Bedrock</u>					
<u>Materials Interval</u>					
Formation ID:		1005410193			
Layer:		2			
Color:		6			
General Color:		BROWN			
Mat1:		28			
Most Common Material:		SAND			
Mat2:		13			
Mat2 Desc:		BOULDERS			
Mat3:		85			
Mat3 Desc:		SOFT			
Formation Top Depth:		0.6100000143051147			
Formation End Depth:		4.269999980926514			
Formation End Depth UOM:		m			
<u>Overburden and Bedrock</u>					
<u>Materials Interval</u>					
Formation ID:		1005410192			
Layer:		1			
Color:		8			
General Color:		BLACK			
Mat1:		11			
Most Common Material:		GRAVEL			
Mat2:					
Mat2 Desc:					
Mat3:		85			
Mat3 Desc:		SOFT			
Formation Top Depth:		0.0			
Formation End Depth:		0.6100000143051147			
Formation End Depth UOM:		m			
<u>Annular Space/Abandonment</u>					
<u>Sealing Record</u>					
Plug ID:		1005410203			
Layer:		1			
Plug From:		0.0			
Plug To:		0.3100000023841858			
Plug Depth UOM:		m			
<u>Annular Space/Abandonment</u>					
<u>Sealing Record</u>					
Plug ID:		1005410204			
Layer:		2			

<i>Map Key</i>	<i>Number of Records</i>	<i>Direction/ Distance (m)</i>	<i>Elev/Diff (m)</i>	<i>Site</i>	<i>DB</i>
<i>Plug From:</i>		0.3100000023841858			
<i>Plug To:</i>		7.619999885559082			
<i>Plug Depth UOM:</i>		m			
<u>Annular Space/Abandonment Sealing Record</u>					
<i>Plug ID:</i>		1005410205			
<i>Layer:</i>		3			
<i>Plug From:</i>		7.619999885559082			
<i>Plug To:</i>		12.449999809265137			
<i>Plug Depth UOM:</i>		m			
<u>Method of Construction & Well Use</u>					
<i>Method Construction ID:</i>		1005410202			
<i>Method Construction Code:</i>		D			
<i>Method Construction:</i>		Direct Push			
<i>Other Method Construction:</i>					
<u>Pipe Information</u>					
<i>Pipe ID:</i>		1005410191			
<i>Casing No:</i>		0			
<i>Comment:</i>					
<i>Alt Name:</i>					
<u>Construction Record - Casing</u>					
<i>Casing ID:</i>		1005410198			
<i>Layer:</i>		1			
<i>Material:</i>		5			
<i>Open Hole or Material:</i>		PLASTIC			
<i>Depth From:</i>		0.0			
<i>Depth To:</i>		7.929999828338623			
<i>Casing Diameter:</i>		3.450000047683716			
<i>Casing Diameter UOM:</i>		cm			
<i>Casing Depth UOM:</i>		m			
<u>Construction Record - Screen</u>					
<i>Screen ID:</i>		1005410199			
<i>Layer:</i>		1			
<i>Slot:</i>		10			
<i>Screen Top Depth:</i>		7.929999828338623			
<i>Screen End Depth:</i>		12.449999809265137			
<i>Screen Material:</i>		5			
<i>Screen Depth UOM:</i>		m			
<i>Screen Diameter UOM:</i>		cm			
<i>Screen Diameter:</i>		4.210000038146973			
<u>Water Details</u>					
<i>Water ID:</i>		1005410197			
<i>Layer:</i>					
<i>Kind Code:</i>					
<i>Kind:</i>					
<i>Water Found Depth:</i>					
<i>Water Found Depth UOM:</i>		m			

Map Key	Number of Records	Direction/ Distance (m)	Elev/Diff (m)	Site	DB
<u>Hole Diameter</u>					
Hole ID:			1005410195		
Diameter:			8.300000190734863		
Depth From:			0.0		
Depth To:			4.269999980926514		
Hole Depth UOM:			m		
Hole Diameter UOM:			cm		
<u>Hole Diameter</u>					
Hole ID:			1005410196		
Diameter:			5.699999809265137		
Depth From:			4.269999980926514		
Depth To:			12.449999809265137		
Hole Depth UOM:			m		
Hole Diameter UOM:			cm		

116 1 of 1 **SSW/234.3** **77.9 / 1.00** **ON** **BORE**

Borehole ID:	613280	Inclin FLG:	No
OGF ID:	215514581	SP Status:	Initial Entry
Status:		Surv Elev:	No
Type:	Borehole	Piezometer:	No
Use:		Primary Name:	
Completion Date:		Municipality:	
Static Water Level:	12.2	Lot:	
Primary Water Use:		Township:	
Sec. Water Use:		Latitude DD:	45.415283
Total Depth m:	-999	Longitude DD:	-75.698704
Depth Ref:	Ground Surface	UTM Zone:	18
Depth Elev:		Easting:	445331
Drill Method:		Northing:	5029322
Orig Ground Elev m:	73.2	Location Accuracy:	
Elev Reliabil Note:		Accuracy:	Not Applicable
DEM Ground Elev m:	73.1		
Concession:			
Location D:			
Survey D:			
Comments:			

Borehole Geology Stratum

Geology Stratum ID:	218394474	Mat Consistency:	
Top Depth:	0	Material Moisture:	
Bottom Depth:	18.3	Material Texture:	
Material Color:		Non Geo Mat Type:	
Material 1:	Till	Geologic Formation:	
Material 2:		Geologic Group:	
Material 3:		Geologic Period:	
Material 4:		Depositional Gen:	
Gsc Material Description:			
Stratum Description:	TILL.		
Geology Stratum ID:	218394475	Mat Consistency:	Dense
Top Depth:	18.3	Material Moisture:	
Bottom Depth:		Material Texture:	
Material Color:		Non Geo Mat Type:	
Material 1:	Bedrock	Geologic Formation:	
Material 2:		Geologic Group:	
Material 3:		Geologic Period:	

Map Key	Number of Records	Direction/ Distance (m)	Elev/Diff (m)	Site	DB
Material 4: Gsc Material Description: Stratum Description:				Depositional Gen:	
				BEDROCK. WATER STABLE AT 200.0 FEET. UNSPECIFIED. DENSE. UNSPECIFIED. DENSE. UNSPECIFIED.	
Source					
Source Type:	Data Survey			Source Appl:	Spatial/Tabular
Source Orig:	Geological Survey of Canada			Source Iden:	1
Source Date:	1956-1972			Scale or Res:	Varies
Confidence:	M			Horizontal:	NAD27
Observatio:				Verticalda:	Mean Average Sea Level
Source Name:	Urban Geology Automated Information System (UGAIS)				
Source Details:	File: OTTAWA2.txt RecordID: 057880 NTS_Sheet: 31G05G				
Confiden 1:	Logs are approximately correct. Lack of information. Doubtful terminology.				
Source List					
Source Identifier:	1			Horizontal Datum:	NAD27
Source Type:	Data Survey			Vertical Datum:	Mean Average Sea Level
Source Date:	1956-1972			Projection Name:	Universal Transverse Mercator
Scale or Resolution:	Varies				
Source Name:	Urban Geology Automated Information System (UGAIS)				
Source Originators:	Geological Survey of Canada				
117	1 of 2	NNE/235.0	75.9 / -1.00	Gillin Engineering and Construction Limited 234 Laurier Ave W Ottawa ON	ECA
Approval No:	7836-96LPLV			MOE District:	
Approval Date:	19-APR-13			City:	Ottawa
Status:	Approved			Longitude:	
Record Type:				Latitude:	
Link Source:				Geometry X:	
SWP Area Name:				Geometry Y:	
Approval Type:					
Project Type:	Air/Noise				
Business Name:					
Address:					
Full Address:					
Full PDF Link:					
PDF Site Location:					
117	2 of 2	NNE/235.0	75.9 / -1.00	Gillin Engineering and Construction Limited 234 Laurier Ave W Ottawa ON K1P 5M8	ECA
Approval No:	7836-96LPLV			MOE District:	
Approval Date:	2013-04-19			City:	
Status:	Approved			Longitude:	
Record Type:	ECA			Latitude:	
Link Source:	IDS			Geometry X:	
SWP Area Name:				Geometry Y:	
Approval Type:	ECA-AIR				
Project Type:	AIR				
Business Name:	Gillin Engineering and Construction Limited				
Address:	234 Laurier Ave W				
Full Address:					
Full PDF Link:	https://www.accessenvironment.ene.gov.on.ca/instruments/6797-8ZBQNM-14.pdf				
PDF Site Location:					

Map Key	Number of Records	Direction/ Distance (m)	Elev/Diff (m)	Site	DB
118	1 of 3	W/235.1	76.2 / -0.70	I C ASSALY CONSTRUCTION 199 KENT ST OTTAWA ON K2P2K8	PRT

Location ID: 19565
Type: retail
Expiry Date: 1993-01-31
Capacity (L): 1000
Licence #: 0076347020

118	2 of 3	W/235.1	76.2 / -0.70	I C ASSALY CONSTRUCTION 199 KENT ST OTTAWA ON	DTNK
---------------------	--------	---------	--------------	---	------

Delisted Expired Fuel Safety Facilities

Instance No: 9893415	Expired Date:
Status: EXPIRED	Max Hazard Rank:
Instance ID: 397701	Facility Location:
Instance Type: FS Facility	Facility Type:
Instance Creation Dt:	Fuel Type 2:
Instance Install Dt:	Fuel Type 3:
Item Description:	Panam Related:
Manufacturer:	Panam Venue Nm:
Model:	External Identifier:
Serial No:	Item:
ULC Standard:	Piping Steel:
Quantity:	Piping Galvanized:
Unit of Measure:	Tank Single Wall St:
Overfill Prot Type:	Piping Underground:
Creation Date:	Tank Underground:
Next Periodic Str DT:	Source:
TSSA Base Sched Cycle 2:	
TSSAMax Hazard Rank 1:	
TSSA Risk Based Periodic Yn:	
TSSA Volume of Directives:	
TSSA Periodic Exempt:	
TSSA Statutory Interval:	
TSSA Recd Insp Interva:	
TSSA Recd Tolerance:	
TSSA Program Area:	
TSSA Program Area 2:	
Description: FS Propane Refill Cntr - Cylr Fill	
Original Source: EXP	
Record Date: Up to Mar 2012	

118	3 of 3	W/235.1	76.2 / -0.70	Kent Towers<UNOFFICIAL> 199 Kent st Ottawa ON	SPL
---------------------	--------	---------	--------------	---	-----

Ref No: 0255-BPBMVU	Discharger Report:
Site No: NA	Material Group:
Incident Dt: 2020/04/28	Health/Env Conseq: 2 - Minor Environment
Year:	Client Type:
Incident Cause:	Sector Type: Miscellaneous Communal
Incident Event: Leak/Break	Agency Involved:
Contaminant Code: 13	Nearest Watercourse:
Contaminant Name: DIESEL FUEL	Site Address: 199 Kent st
Contaminant Limit 1:	Site District Office: Ottawa
Contam Limit Freq 1:	Site Postal Code:
Contaminant UN No 1: 1202	Site Region: Eastern

Map Key	Number of Records	Direction/ Distance (m)	Elev/Diff (m)	Site	DB
Environment Impact: Nature of Impact: Receiving Medium: Receiving Env: Land MOE Response: No Dt MOE Arvl on Scn: MOE Reported Dt: 2020/05/05 Dt Document Closed: 2020/07/17 Incident Reason: Equipment Failure Site Name: Kent Towers<UNOFFICIAL> Site County/District: Site Geo Ref Meth: Incident Summary: TSSA FSB: small amount dsl dripped inside to floor from tank Contaminant Qty: 0 other - see incident description				Site Municipality: Ottawa Site Lot: Site Conc: Northing: 5029544 Easting: 445168 Site Geo Ref Accu: Site Map Datum: SAC Action Class: Land Spills Source Type: Tank - Indoors	
119	1 of 3	ENE/235.4	74.9 / -2.00	96 Nepean St Ottawa ON	EHS
Order No: 20110830011 Status: C Report Type: Standard Report Report Date: 8/31/2011 Date Received: 8/30/2011 9:38:26 AM Previous Site Name: Lot/Building Size: Additional Info Ordered:				Nearest Intersection: Municipality: Client Prov/State: ON Search Radius (km): 0.25 X: -75.69485 Y: 45.418498	
119	2 of 3	ENE/235.4	74.9 / -2.00	Claridge Homes Corporation 96 Nepean Street Ottawa ON	GEN
Generator No: ON7528429 SIC Code: 236110 SIC Description: Approval Years: 2011 PO Box No: Country:				Status: Co Admin: Choice of Contact: Phone No Admin: Contam. Facility: MHSW Facility:	
119	3 of 3	ENE/235.4	74.9 / -2.00	96 Nepean St Ottawa ON K2P0B3	EHS
Order No: 20140321051 Status: C Report Type: RSC Report (Urban) Report Date: 24-MAR-14 Date Received: 21-MAR-14 Previous Site Name: Lot/Building Size: 0.32 ha Additional Info Ordered:				Nearest Intersection: Municipality: Ottawa Client Prov/State: ON Search Radius (km): .25 X: -75.694977 Y: 45.418311	
120	1 of 1	NW/236.1	77.9 / 1.04	151 BANK ST Ottawa ON	WWIS
Well ID: 7313000 Construction Date: Primary Water Use: Test Hole Sec. Water Use: Monitoring Final Well Status: Test Hole Water Type: Casing Material:				Data Entry Status: Data Src: Date Received: 6/19/2018 Selected Flag: TRUE Abandonment Rec: Contractor: 7241 Form Version: 7	

Map Key	Number of Records	Direction/ Distance (m)	Elev/Diff (m)	Site	DB
Audit No:	Z277594			Owner:	
Tag:	A182816			Street Name:	151 BANK ST
Construction Method:				County:	OTTAWA
Elevation (m):				Municipality:	NEPEAN TOWNSHIP
Elevation Reliability:				Site Info:	
Depth to Bedrock:				Lot:	
Well Depth:				Concession:	
Overburden/Bedrock:				Concession Name:	
Pump Rate:				Easting NAD83:	
Static Water Level:				Northing NAD83:	
Flowing (Y/N):				Zone:	
Flow Rate:				UTM Reliability:	
Clear/Cloudy:					

PDF URL (Map): https://d2khazk8e83rdv.cloudfront.net/moe_mapping/downloads/2Water/Wells_pdfs/731\7313000.pdf

Additional Detail(s) (Map)

Well Completed Date: 2018/04/05
Year Completed: 2018
Depth (m): 3.048
Latitude: 45.4189773261581
Longitude: -75.6992954182316
Path: 731\7313000.pdf

Bore Hole Information

Bore Hole ID:	1007109885	Elevation:	
DP2BR:		Elevrc:	
Spatial Status:		Zone:	18
Code OB:		East83:	445288.00
Code OB Desc:		North83:	5029733.00
Open Hole:		Org CS:	UTM83
Cluster Kind:		UTMRC:	4
Date Completed:	05-Apr-2018 00:00:00	UTMRC Desc:	margin of error : 30 m - 100 m
Remarks:		Location Method:	wwr
Elevrc Desc:			
Location Source Date:			
Improvement Location Source:			
Improvement Location Method:			
Source Revision Comment:			
Supplier Comment:			

**Overburden and Bedrock
Materials Interval**

Formation ID: 1007367844
Layer: 1
Color: 2
General Color: GREY
Mat1: 11
Most Common Material: GRAVEL
Mat2: 73
Mat2 Desc: HARD
Mat3:
Mat3 Desc:
Formation Top Depth: 0.0
Formation End Depth: 1.0
Formation End Depth UOM: ft

**Overburden and Bedrock
Materials Interval**

Map Key	Number of Records	Direction/ Distance (m)	Elev/Diff (m)	Site	DB
Formation ID:		1007367847			
Layer:		4			
Color:		2			
General Color:		GREY			
Mat1:		05			
Most Common Material:		CLAY			
Mat2:		06			
Mat2 Desc:		SILT			
Mat3:		85			
Mat3 Desc:		SOFT			
Formation Top Depth:		7.0			
Formation End Depth:		10.0			
Formation End Depth UOM:		ft			
<u>Overburden and Bedrock Materials Interval</u>					
Formation ID:		1007367846			
Layer:		3			
Color:		6			
General Color:		BROWN			
Mat1:		05			
Most Common Material:		CLAY			
Mat2:		11			
Mat2 Desc:		GRAVEL			
Mat3:		06			
Mat3 Desc:		SILT			
Formation Top Depth:		5.0			
Formation End Depth:		7.0			
Formation End Depth UOM:		ft			
<u>Overburden and Bedrock Materials Interval</u>					
Formation ID:		1007367845			
Layer:		2			
Color:		6			
General Color:		BROWN			
Mat1:		05			
Most Common Material:		CLAY			
Mat2:		11			
Mat2 Desc:		GRAVEL			
Mat3:		08			
Mat3 Desc:		FINE SAND			
Formation Top Depth:		1.0			
Formation End Depth:		5.0			
Formation End Depth UOM:		ft			
<u>Annular Space/Abandonment Sealing Record</u>					
Plug ID:		1007367856			
Layer:		2			
Plug From:		1.0			
Plug To:		4.0			
Plug Depth UOM:		ft			
<u>Annular Space/Abandonment Sealing Record</u>					
Plug ID:		1007367855			

Map Key	Number of Records	Direction/ Distance (m)	Elev/Diff (m)	Site	DB
Layer:		1			
Plug From:		0.0			
Plug To:		1.0			
Plug Depth UOM:		ft			
<u>Annular Space/Abandonment Sealing Record</u>					
Plug ID:		1007367857			
Layer:		3			
Plug From:		4.0			
Plug To:		10.0			
Plug Depth UOM:		ft			
<u>Method of Construction & Well Use</u>					
Method Construction ID:		1007367854			
Method Construction Code:		D			
Method Construction:		Direct Push			
Other Method Construction:					
<u>Pipe Information</u>					
Pipe ID:		1007367843			
Casing No:		0			
Comment:					
Alt Name:					
<u>Construction Record - Casing</u>					
Casing ID:		1007367850			
Layer:		1			
Material:		5			
Open Hole or Material:		PLASTIC			
Depth From:		0.0			
Depth To:		5.0			
Casing Diameter:		1.3799999952316284			
Casing Diameter UOM:		inch			
Casing Depth UOM:		ft			
<u>Construction Record - Screen</u>					
Screen ID:		1007367851			
Layer:		1			
Slot:		10			
Screen Top Depth:		5.0			
Screen End Depth:		10.0			
Screen Material:		5			
Screen Depth UOM:		ft			
Screen Diameter UOM:		inch			
Screen Diameter:		1.659999966621399			
<u>Water Details</u>					
Water ID:		1007367849			
Layer:					
Kind Code:					
Kind:					
Water Found Depth:					
Water Found Depth UOM:		ft			

Map Key	Number of Records	Direction/ Distance (m)	Elev/Diff (m)	Site	DB
<u>Hole Diameter</u>					
Hole ID:		1007367848			
Diameter:		2.375			
Depth From:		0.0			
Depth To:		10.0			
Hole Depth UOM:		ft			
Hole Diameter UOM:		inch			
121	1 of 1	NW/236.1	77.9 / 1.00	E.L. LITTLEJOHN & ASSOCIATES 151 BANK ST FLOOR 2 OTTAWA ON K1P 5N7	SCT
Established:		1972			
Plant Size (ft²):		1200			
Employment:		3			
--Details--					
Description:		MISCELLANEOUS PUBLISHING			
SIC/NAICS Code:		2741			
122	1 of 1	NNW/236.3	77.9 / 1.00	269 Laurier Ave W Ottawa ON	EHS
Order No:		20180130034		Nearest Intersection:	
Status:		C		Municipality:	
Report Type:		Standard Report		Client Prov/State:	ON
Report Date:		05-FEB-18		Search Radius (km):	.25
Date Received:		30-JAN-18		X:	-75.698401
Previous Site Name:				Y:	45.419279
Lot/Building Size:					
Additional Info Ordered:					
123	1 of 1	NW/236.6	77.9 / 1.00	149 Bank St Ottawa ON K1P5N7	EHS
Order No:		20180104175		Nearest Intersection:	
Status:		C		Municipality:	Ottawa
Report Type:		Standard Report		Client Prov/State:	ON
Report Date:		11-JAN-18		Search Radius (km):	.25
Date Received:		04-JAN-18		X:	-75.699163
Previous Site Name:				Y:	45.419044
Lot/Building Size:		2892 square feet			
Additional Info Ordered:		Fire Insur. Maps and/or Site Plans; City Directory; Aerial Photos			
124	1 of 1	NW/236.6	77.9 / 1.04	151 BANK ST Ottawa ON	WWIS
Well ID:		7312999		Data Entry Status:	
Construction Date:				Data Src:	
Primary Water Use:		Test Hole		Date Received:	6/19/2018
Sec. Water Use:				Selected Flag:	TRUE
Final Well Status:		Test Hole		Abandonment Rec:	
Water Type:				Contractor:	7241
Casing Material:				Form Version:	7
Audit No:		Z277595		Owner:	
Tag:		A215680		Street Name:	151 BANK ST

Map Key	Number of Records	Direction/ Distance (m)	Elev/Diff (m)	Site	DB
Construction Method: Elevation (m): Elevation Reliability: Depth to Bedrock: Well Depth: Overburden/Bedrock: Pump Rate: Static Water Level: Flowing (Y/N): Flow Rate: Clear/Cloudy:				County: Municipality: Site Info: Lot: Concession: Concession Name: Easting NAD83: Northing NAD83: Zone: UTM Reliability:	OTTAWA NEPEAN TOWNSHIP

PDF URL (Map): https://d2khazk8e83rdv.cloudfront.net/moe_mapping/downloads/2Water/Wells_pdfs/731\7312999.pdf

Additional Detail(s) (Map)

Well Completed Date: 2018/04/05
Year Completed: 2018
Depth (m): 6.2484
Latitude: 45.4189772479103
Longitude: -75.699308198664
Path: 731\7312999.pdf

Bore Hole Information

Bore Hole ID: 1007108777 DP2BR: Spatial Status: Code OB: Code OB Desc: Open Hole: Cluster Kind: Date Completed: 05-Apr-2018 00:00:00 Remarks: Elevrc Desc: Location Source Date: Improvement Location Source: Improvement Location Method: Source Revision Comment: Supplier Comment:	Elevation: Elevrc: Zone: 18 East83: 445287.00 North83: 5029733.00 Org CS: UTM83 UTMRC: 4 UTMRC Desc: margin of error : 30 m - 100 m Location Method: wwr
--	---

Overburden and Bedrock

Materials Interval

Formation ID: 1007367817
Layer: 3
Color: 6
General Color: BROWN
Mat1: 05
Most Common Material: CLAY
Mat2: 11
Mat2 Desc: GRAVEL
Mat3: 73
Mat3 Desc: HARD
Formation Top Depth: 5.0
Formation End Depth: 7.0
Formation End Depth UOM: ft

Overburden and Bedrock

Materials Interval

Formation ID: 1007367819

Map Key	Number of Records	Direction/ Distance (m)	Elev/Diff (m)	Site	DB
Layer:		5			
Color:		8			
General Color:		BLACK			
Mat1:		17			
Most Common Material:		SHALE			
Mat2:		73			
Mat2 Desc:		HARD			
Mat3:					
Mat3 Desc:					
Formation Top Depth:		10.0			
Formation End Depth:		20.5			
Formation End Depth UOM:		ft			
<u>Overburden and Bedrock</u>					
<u>Materials Interval</u>					
Formation ID:		1007367816			
Layer:		2			
Color:		6			
General Color:		BROWN			
Mat1:		05			
Most Common Material:		CLAY			
Mat2:		11			
Mat2 Desc:		GRAVEL			
Mat3:		08			
Mat3 Desc:		FINE SAND			
Formation Top Depth:		1.0			
Formation End Depth:		5.0			
Formation End Depth UOM:		ft			
<u>Overburden and Bedrock</u>					
<u>Materials Interval</u>					
Formation ID:		1007367815			
Layer:		1			
Color:		2			
General Color:		GREY			
Mat1:		11			
Most Common Material:		GRAVEL			
Mat2:		73			
Mat2 Desc:		HARD			
Mat3:					
Mat3 Desc:					
Formation Top Depth:		0.0			
Formation End Depth:		1.0			
Formation End Depth UOM:		ft			
<u>Overburden and Bedrock</u>					
<u>Materials Interval</u>					
Formation ID:		1007367818			
Layer:		4			
Color:		2			
General Color:		GREY			
Mat1:		05			
Most Common Material:		CLAY			
Mat2:		73			
Mat2 Desc:		HARD			
Mat3:					
Mat3 Desc:					
Formation Top Depth:		7.0			
Formation End Depth:		10.0			
Formation End Depth UOM:		ft			

<i>Map Key</i>	<i>Number of Records</i>	<i>Direction/ Distance (m)</i>	<i>Elev/Diff (m)</i>	<i>Site</i>	<i>DB</i>
<u>Annular Space/Abandonment Sealing Record</u>					
<i>Plug ID:</i>			1007367829		
<i>Layer:</i>			3		
<i>Plug From:</i>			5.0		
<i>Plug To:</i>			12.5		
<i>Plug Depth UOM:</i>			ft		
<u>Annular Space/Abandonment Sealing Record</u>					
<i>Plug ID:</i>			1007367830		
<i>Layer:</i>			4		
<i>Plug From:</i>			12.5		
<i>Plug To:</i>			20.5		
<i>Plug Depth UOM:</i>			ft		
<u>Annular Space/Abandonment Sealing Record</u>					
<i>Plug ID:</i>			1007367827		
<i>Layer:</i>			1		
<i>Plug From:</i>			0.0		
<i>Plug To:</i>			1.0		
<i>Plug Depth UOM:</i>			ft		
<u>Annular Space/Abandonment Sealing Record</u>					
<i>Plug ID:</i>			1007367828		
<i>Layer:</i>			2		
<i>Plug From:</i>			1.0		
<i>Plug To:</i>			5.0		
<i>Plug Depth UOM:</i>			ft		
<u>Method of Construction & Well Use</u>					
<i>Method Construction ID:</i>			1007367826		
<i>Method Construction Code:</i>			D		
<i>Method Construction:</i>			Direct Push		
<i>Other Method Construction:</i>					
<u>Pipe Information</u>					
<i>Pipe ID:</i>			1007367814		
<i>Casing No:</i>			0		
<i>Comment:</i>					
<i>Alt Name:</i>					
<u>Construction Record - Casing</u>					
<i>Casing ID:</i>			1007367823		
<i>Layer:</i>			1		
<i>Material:</i>			5		
<i>Open Hole or Material:</i>			PLASTIC		
<i>Depth From:</i>			0.0		
<i>Depth To:</i>			13.5		

Map Key	Number of Records	Direction/ Distance (m)	Elev/Diff (m)	Site	DB
Casing Diameter:		1.3799999952316284			
Casing Diameter UOM:		inch			
Casing Depth UOM:		ft			
<u>Construction Record - Screen</u>					
Screen ID:		1007367824			
Layer:		1			
Slot:		10			
Screen Top Depth:		13.5			
Screen End Depth:		20.5			
Screen Material:		5			
Screen Depth UOM:		ft			
Screen Diameter UOM:		inch			
Screen Diameter:		1.54999999523162842			
<u>Water Details</u>					
Water ID:		1007367822			
Layer:					
Kind Code:					
Kind:					
Water Found Depth:					
Water Found Depth UOM:		ft			
<u>Hole Diameter</u>					
Hole ID:		1007367820			
Diameter:		2.875			
Depth From:		0.0			
Depth To:		10.0			
Hole Depth UOM:		ft			
Hole Diameter UOM:		inch			
<u>Hole Diameter</u>					
Hole ID:		1007367821			
Diameter:		2.375			
Depth From:		10.0			
Depth To:		20.5			
Hole Depth UOM:		ft			
Hole Diameter UOM:		inch			

[125](#)

1 of 11

N/237.2

77.2 / 0.30

**FOX PRINT & COPY LTD.
124 O'CONNOR ST
OTTAWA ON K1P 5M9**

SCT

Established: 1985
Plant Size (ft²): 1780
Employment: 7

--Details--

Description: Quick Printing
SIC/NAICS Code: 323114

Description: Digital Printing
SIC/NAICS Code: 323115

Description: Other Printing
SIC/NAICS Code: 323119

Map Key	Number of Records	Direction/ Distance (m)	Elev/Diff (m)	Site	DB
125	2 of 11	N/237.2	77.2 / 0.30	QUADRAPRINT (1996) 124 O'CONNOR ST OTTAWA ON K1P 5M9	SCT
Established:		1985			
Plant Size (ft²):		1780			
Employment:		7			
--Details--					
Description:		COMMERCIAL PRINTING, LITHOGRAPHIC			
SIC/NAICS Code:		2752			
125	3 of 11	N/237.2	77.2 / 0.30	ARTEXT ELECTRONIC PUBLISHING INC. 124 O'CONNOR ST., SUITE 200 OTTAWA ON K1P 5M9	GEN
Generator No:		ON0940700	Status:		
SIC Code:		2821	Co Admin:		
SIC Description:		PLATEMAKING, ETC.	Choice of Contact:		
Approval Years:		86,87,88	Phone No Admin:		
PO Box No:			Contam. Facility:		
Country:			MHSW Facility:		
Detail(s)					
Waste Class:		264			
Waste Class Desc:		PHOTOPROCESSING WASTES			
125	4 of 11	N/237.2	77.2 / 0.30	ARTEXT ELECTRONIC--OUT OF BUSINESS 124 O'CONNOR ST., SUITE 200 OTTAWA ON K1P 5M9	GEN
Generator No:		ON0940700	Status:		
SIC Code:		2821	Co Admin:		
SIC Description:		PLATEMAKING, ETC.	Choice of Contact:		
Approval Years:		89,90	Phone No Admin:		
PO Box No:			Contam. Facility:		
Country:			MHSW Facility:		
Detail(s)					
Waste Class:		264			
Waste Class Desc:		PHOTOPROCESSING WASTES			
125	5 of 11	N/237.2	77.2 / 0.30	ARTEXT ELECTRONIC (OUT OF BUS.) 03-293 124 O'CONNOR ST., SUITE 200 OTTAWA ON K1P 5M9	GEN
Generator No:		ON0940700	Status:		
SIC Code:		2821	Co Admin:		
SIC Description:		PLATEMAKING, ETC.	Choice of Contact:		
Approval Years:		92,93,94,95,96,97,98	Phone No Admin:		
PO Box No:			Contam. Facility:		
Country:			MHSW Facility:		
125	6 of 11	N/237.2	77.2 / 0.30	ARTEXT ELECTRONIC PUBLISHING INC. 124 O'CONNOR ST. SUITE 200	GEN

Map Key	Number of Records	Direction/ Distance (m)	Elev/Diff (m)	Site	DB
OTTAWA ON K1P 5M9					
Generator No:	ON0940701			Status:	
SIC Code:	2821			Co Admin:	
SIC Description:	PLATEMAKING, ETC.			Choice of Contact:	
Approval Years:	89,90			Phone No Admin:	
PO Box No:				Contam. Facility:	
Country:				MHSW Facility:	
<u>Detail(s)</u>					
Waste Class:	264				
Waste Class Desc:	PHOTOPROCESSING WASTES				
125	7 of 11	N/237.2	77.2 / 0.30	ARTEXT ELE(OUT OF BUSINESS)G INC. 03-388 124 O'CONNOR ST. SUITE 200 OTTAWA ON K1P 5M9	GEN
Generator No:	ON0940701			Status:	
SIC Code:	2821			Co Admin:	
SIC Description:	PLATEMAKING, ETC.			Choice of Contact:	
Approval Years:	92,93,94,95,96,97,98			Phone No Admin:	
PO Box No:				Contam. Facility:	
Country:				MHSW Facility:	
<u>Detail(s)</u>					
Waste Class:	264				
Waste Class Desc:	PHOTOPROCESSING WASTES				
125	8 of 11	N/237.2	77.2 / 0.30	HUNT CLUB PRESS LTD (OUT OF BUSINESS) 263 LAURIER AVE. W. OTTAWA ON K1P 5J9	GEN
Generator No:	ON1642400			Status:	
SIC Code:	2819			Co Admin:	
SIC Description:	OTHER COMM. PRINTING			Choice of Contact:	
Approval Years:	92,93,96,97,98			Phone No Admin:	
PO Box No:				Contam. Facility:	
Country:				MHSW Facility:	
<u>Detail(s)</u>					
Waste Class:	264				
Waste Class Desc:	PHOTOPROCESSING WASTES				
125	9 of 11	N/237.2	77.2 / 0.30	HUNT CLUB PRESS LTD. 19-736 263 LAURIER AVE. W. OTTAWA ON K1P 5J9	GEN
Generator No:	ON1642400			Status:	
SIC Code:	2819			Co Admin:	
SIC Description:	OTHER COMM. PRINTING			Choice of Contact:	
Approval Years:	94,95			Phone No Admin:	
PO Box No:				Contam. Facility:	
Country:				MHSW Facility:	
<u>Detail(s)</u>					

Map Key	Number of Records	Direction/ Distance (m)	Elev/Diff (m)	Site	DB
Waste Class:		264			
Waste Class Desc:		PHOTOPROCESSING WASTES			
125	10 of 11	N/237.2	77.2 / 0.30	QUADRAPRESS INC. 263 LAURIER AVENUE WEST OTTAWA ON K1P 5J9	GEN
Generator No:	ON1937100			Status:	
SIC Code:	7796			Co Admin:	
SIC Description:	DUPLICATING SERV.			Choice of Contact:	
Approval Years:	94,95,96,97,98			Phone No Admin:	
PO Box No:				Contam. Facility:	
Country:				MHSW Facility:	
<u>Detail(s)</u>					
Waste Class:		264			
Waste Class Desc:		PHOTOPROCESSING WASTES			
125	11 of 11	N/237.2	77.2 / 0.30	124 O'Connor Street Ottawa ON K1P 5M9	EHS
Order No:	20060418005			Nearest Intersection:	
Status:	C			Municipality:	
Report Type:	Complete Report			Client Prov/State:	ON
Report Date:	4/26/2006			Search Radius (km):	0.25
Date Received:	4/18/2006			X:	-75.697505
Previous Site Name:				Y:	45.41942
Lot/Building Size:					
Additional Info Ordered:	Fire Insur. Maps and/or Site Plans				
126	1 of 2	E/238.2	74.8 / -2.12	Danosh construction 325 Cooper St ottawa ON K2P 0G5	GEN
Generator No:	ON4032240			Status:	Registered
SIC Code:				Co Admin:	
SIC Description:				Choice of Contact:	
Approval Years:	As of Jul 2020			Phone No Admin:	
PO Box No:				Contam. Facility:	
Country:	Canada			MHSW Facility:	
<u>Detail(s)</u>					
Waste Class:		221 L			
Waste Class Desc:		Light fuels			
Waste Class:		221 I			
Waste Class Desc:		Light fuels			
126	2 of 2	E/238.2	74.8 / -2.12	Danosh construction 325 Cooper St ottawa ON K2P 0G5	GEN
Generator No:	ON4032240			Status:	Registered
SIC Code:				Co Admin:	
SIC Description:				Choice of Contact:	
Approval Years:	As of Jan 2021			Phone No Admin:	
PO Box No:				Contam. Facility:	
Country:	Canada			MHSW Facility:	

Map Key	Number of Records	Direction/ Distance (m)	Elev/Diff (m)	Site	DB
Detail(s)					
Waste Class:		221 L			
Waste Class Desc:		Light fuels			
Waste Class:		221 I			
Waste Class Desc:		Light fuels			

127	1 of 1	N/238.3	76.9 / 0.00	150 SLATER STREET Ottawa ON	WWIS
Well ID:	7121702			Data Entry Status:	
Construction Date:				Data Src:	
Primary Water Use:	Monitoring			Date Received:	4/8/2009
Sec. Water Use:				Selected Flag:	TRUE
Final Well Status:	Test Hole			Abandonment Rec:	
Water Type:				Contractor:	1844
Casing Material:				Form Version:	5
Audit No:	M02881			Owner:	
Tag:	A074581			Street Name:	150 SLATER STREET
Construction Method:				County:	OTTAWA
Elevation (m):				Municipality:	OTTAWA CITY
Elevation Reliability:				Site Info:	
Depth to Bedrock:				Lot:	
Well Depth:				Concession:	
Overburden/Bedrock:				Concession Name:	
Pump Rate:				Easting NAD83:	
Static Water Level:				Northing NAD83:	
Flowing (Y/N):				Zone:	
Flow Rate:				UTM Reliability:	
Clear/Cloudy:					

PDF URL (Map): https://d2khazk8e83rdv.cloudfront.net/moe_mapping/downloads/2Water/Wells_pdfs/712\7121702.pdf

Additional Detail(s) (Map)

Well Completed Date: 2008/08/14
Year Completed: 2008
Depth (m):
Latitude: 45.4193594759444
Longitude: -75.6971528462926
Path: 712\7121702.pdf

PDF URL (Map): https://d2khazk8e83rdv.cloudfront.net/moe_mapping/downloads/2Water/Wells_pdfs/712\7121702.pdf

Additional Detail(s) (Map)

Well Completed Date: 2008/08/12
Year Completed: 2008
Depth (m):
Latitude: 45.421656558313
Longitude: -75.7027412890493
Path: 712\7121702.pdf

PDF URL (Map): https://d2khazk8e83rdv.cloudfront.net/moe_mapping/downloads/2Water/Wells_pdfs/712\7121702.pdf

Additional Detail(s) (Map)

Well Completed Date: 2008/08/12
Year Completed: 2008
Depth (m): 30.76

Map Key	Number of Records	Direction/ Distance (m)	Elev/Diff (m)	Site	DB
Latitude:		45.4203464979061			
Longitude:		-75.6976634802682			
Path:		712\7121702.pdf			
PDF URL (Map):		https://d2khazk8e83rdv.cloudfront.net/moe_mapping/downloads/2Water/Wells_pdfs/712\7121702.pdf			
<u>Additional Detail(s) (Map)</u>					
Well Completed Date:		2008/08/11			
Year Completed:		2008			
Depth (m):					
Latitude:		45.4198357273437			
Longitude:		-75.6972865234137			
Path:		712\7121702.pdf			
PDF URL (Map):		https://d2khazk8e83rdv.cloudfront.net/moe_mapping/downloads/2Water/Wells_pdfs/712\7121702.pdf			
<u>Additional Detail(s) (Map)</u>					
Well Completed Date:		2008/08/12			
Year Completed:		2008			
Depth (m):					
Latitude:		45.4203464979061			
Longitude:		-75.6976634802682			
Path:		712\7121702.pdf			
PDF URL (Map):		https://d2khazk8e83rdv.cloudfront.net/moe_mapping/downloads/2Water/Wells_pdfs/712\7121702.pdf			
<u>Additional Detail(s) (Map)</u>					
Well Completed Date:		2008/08/11			
Year Completed:		2008			
Depth (m):					
Latitude:		45.4206186229911			
Longitude:		-75.6973217240923			
Path:		712\7121702.pdf			
<u>Bore Hole Information</u>					
Bore Hole ID:	1002754496			Elevation:	
DP2BR:				Elevrc:	
Spatial Status:				Zone:	18
Code OB:				East83:	445021.00
Code OB Desc:				North83:	5030033.00
Open Hole:				Org CS:	UTM83
Cluster Kind:	This is a record from cluster log sheet			UTMRC:	3
Date Completed:	12-Aug-2008 00:00:00			UTMRC Desc:	margin of error : 10 - 30 m
Remarks:				Location Method:	wwr
Elevrc Desc:					
Location Source Date:					
Improvement Location Source:					
Improvement Location Method:					
Source Revision Comment:					
Supplier Comment:					
<u>Annular Space/Abandonment Sealing Record</u>					
Plug ID:	1002754500				
Layer:					
Plug From:					
Plug To:					

Map Key	Number of Records	Direction/ Distance (m)	Elev/Diff (m)	Site	DB
Plug Depth UOM:					
<u>Method of Construction & Well Use</u>					
Method Construction ID:		1002754499			
Method Construction Code:					
Method Construction:					
Other Method Construction:		HSA/DIA			
<u>Pipe Information</u>					
Pipe ID:		1002754501			
Casing No:		0			
Comment:					
Alt Name:					
<u>Construction Record - Casing</u>					
Casing ID:		1002754503			
Layer:					
Material:		5			
Open Hole or Material:		PLASTIC			
Depth From:					
Depth To:		11.300000190734863			
Casing Diameter:					
Casing Diameter UOM:					
Casing Depth UOM:		m			
<u>Construction Record - Screen</u>					
Screen ID:		1002754502			
Layer:					
Slot:					
Screen Top Depth:		11.300000190734863			
Screen End Depth:		12.300000190734863			
Screen Material:					
Screen Depth UOM:		m			
Screen Diameter UOM:					
Screen Diameter:					
<u>Results of Well Yield Testing</u>					
Pump Test ID:		1002754504			
Pump Set At:					
Static Level:		7.0			
Final Level After Pumping:					
Recommended Pump Depth:					
Pumping Rate:					
Flowing Rate:					
Recommended Pump Rate:					
Levels UOM:		m			
Rate UOM:					
Water State After Test Code:					
Water State After Test:					
Pumping Test Method:					
Pumping Duration HR:					
Pumping Duration MIN:					
Flowing:					
<u>Hole Diameter</u>					

Map Key	Number of Records	Direction/ Distance (m)	Elev/Diff (m)	Site	DB
Hole ID: 1002754498					
Diameter: 20.0					
Depth From:					
Depth To: 12.319999694824219					
Hole Depth UOM: m					
Hole Diameter UOM: cm					
<u>Bore Hole Information</u>					
Bore Hole ID: 1002754469		Elevation:			
DP2BR:		Elevrc:			
Spatial Status:		Zone: 18			
Code OB:		East83: 445446.00			
Code OB Desc:		North83: 5029827.00			
Open Hole:		Org CS: UTM83			
Cluster Kind: This is a record from cluster log sheet		UTMRC: 3			
Date Completed: 11-Aug-2008 00:00:00		UTMRC Desc: margin of error : 10 - 30 m			
Remarks:		Location Method: wwr			
Elevrc Desc:					
Location Source Date:					
Improvement Location Source:					
Improvement Location Method:					
Source Revision Comment:					
Supplier Comment:					
<u>Annular Space/Abandonment Sealing Record</u>					
Plug ID: 1002754473					
Layer:					
Plug From:					
Plug To:					
Plug Depth UOM:					
<u>Method of Construction & Well Use</u>					
Method Construction ID: 1002754472					
Method Construction Code:					
Method Construction:					
Other Method Construction: HSA/DIA					
<u>Pipe Information</u>					
Pipe ID: 1002754474					
Casing No: 0					
Comment:					
Alt Name:					
<u>Construction Record - Casing</u>					
Casing ID: 1002754476					
Layer:					
Material: 5					
Open Hole or Material: PLASTIC					
Depth From:					
Depth To: 11.0					
Casing Diameter:					
Casing Diameter UOM:					
Casing Depth UOM: m					

<i>Map Key</i>	<i>Number of Records</i>	<i>Direction/ Distance (m)</i>	<i>Elev/Diff (m)</i>	<i>Site</i>	<i>DB</i>
----------------	--------------------------	--------------------------------	----------------------	-------------	-----------

Construction Record - Screen

Screen ID: 1002754475
Layer:
Slot:
Screen Top Depth: 11.0
Screen End Depth: 11.600000381469727
Screen Material:
Screen Depth UOM: m
Screen Diameter UOM:
Screen Diameter:

Results of Well Yield Testing

Pump Test ID: 1002754477
Pump Set At:
Static Level: 7.0
Final Level After Pumping:
Recommended Pump Depth:
Pumping Rate:
Flowing Rate:
Recommended Pump Rate:
Levels UOM: m
Rate UOM:
Water State After Test Code:
Water State After Test:
Pumping Test Method:
Pumping Duration HR:
Pumping Duration MIN:
Flowing:

Hole Diameter

Hole ID: 1002754471
Diameter: 20.0
Depth From:
Depth To: 11.6899995803833
Hole Depth UOM: m
Hole Diameter UOM: cm

Bore Hole Information

Bore Hole ID: 1002754505	Elevation:
DP2BR:	Elevrc:
Spatial Status:	Zone: 18
Code OB:	East83: 445456.00
Code OB Desc:	North83: 5029774.00
Open Hole:	Org CS: UTM83
Cluster Kind: This is a record from cluster log sheet	UTMRC: 3
Date Completed: 14-Aug-2008 00:00:00	UTMRC Desc: margin of error : 10 - 30 m
Remarks:	Location Method: wwr
Elevrc Desc:	
Location Source Date:	
Improvement Location Source:	
Improvement Location Method:	
Source Revision Comment:	
Supplier Comment:	

Annular Space/Abandonment Sealing Record

Plug ID: 1002754509

Map Key	Number of Records	Direction/ Distance (m)	Elev/Diff (m)	Site	DB
Layer:					
Plug From:					
Plug To:					
Plug Depth UOM:					
<u>Method of Construction & Well Use</u>					
Method Construction ID: 1002754508					
Method Construction Code:					
Method Construction:					
Other Method Construction: HSA/DIA					
<u>Pipe Information</u>					
Pipe ID: 1002754510					
Casing No: 0					
Comment:					
Alt Name:					
<u>Construction Record - Casing</u>					
Casing ID: 1002754512					
Layer:					
Material: 5					
Open Hole or Material: PLASTIC					
Depth From:					
Depth To: 6.0					
Casing Diameter:					
Casing Diameter UOM:					
Casing Depth UOM: m					
<u>Construction Record - Screen</u>					
Screen ID: 1002754511					
Layer:					
Slot:					
Screen Top Depth: 6.0					
Screen End Depth: 9.0					
Screen Material:					
Screen Depth UOM: m					
Screen Diameter UOM:					
Screen Diameter:					
<u>Results of Well Yield Testing</u>					
Pump Test ID: 1002754513					
Pump Set At:					
Static Level: 7.0					
Final Level After Pumping:					
Recommended Pump Depth:					
Pumping Rate:					
Flowing Rate:					
Recommended Pump Rate:					
Levels UOM: m					
Rate UOM:					
Water State After Test Code:					
Water State After Test:					
Pumping Test Method:					
Pumping Duration HR:					
Pumping Duration MIN:					
Flowing:					

Map Key	Number of Records	Direction/ Distance (m)	Elev/Diff (m)	Site	DB
---------	-------------------	----------------------------	------------------	------	----

Hole Diameter

Hole ID: 1002754507
Diameter: 20.0
Depth From:
Depth To: 12.1899995803833
Hole Depth UOM: m
Hole Diameter UOM: cm

Bore Hole Information

Bore Hole ID:	1002124089	Elevation:	
DP2BR:		Elevrc:	
Spatial Status:		Zone:	18
Code OB:		East83:	445417.00
Code OB Desc:		North83:	5029884.00
Open Hole:	No	Org CS:	UTM83
Cluster Kind:		UTMRC:	4
Date Completed:	12-Aug-2008 00:00:00	UTMRC Desc:	margin of error : 30 m - 100 m
Remarks:		Location Method:	wwr
Elevrc Desc:			
Location Source Date:			
Improvement Location Source:			
Improvement Location Method:			
Source Revision Comment:			
Supplier Comment:			

Overburden and Bedrock

Materials Interval

Formation ID: 1002754519
Layer: 5
Color: 2
General Color: GREY
Mat1: 28
Most Common Material: SAND
Mat2: 05
Mat2 Desc: CLAY
Mat3: 17
Mat3 Desc: SHALE
Formation Top Depth: 5.940000057220459
Formation End Depth: 7.320000171661377
Formation End Depth UOM: m

Overburden and Bedrock

Materials Interval

Formation ID: 1002754515
Layer: 1
Color:
General Color:
Mat1: 27
Most Common Material: OTHER
Mat2:
Mat2 Desc:
Mat3:
Mat3 Desc:
Formation Top Depth: 0.0
Formation End Depth: 0.15000000596046448
Formation End Depth UOM: m

Map Key	Number of Records	Direction/ Distance (m)	Elev/Diff (m)	Site	DB
<u>Overburden and Bedrock Materials Interval</u>					
Formation ID:		1002754517			
Layer:		3			
Color:		2			
General Color:		GREY			
Mat1:		05			
Most Common Material:		CLAY			
Mat2:		84			
Mat2 Desc:		SILTY			
Mat3:					
Mat3 Desc:					
Formation Top Depth:		1.75			
Formation End Depth:		2.619999885559082			
Formation End Depth UOM:		m			
<u>Overburden and Bedrock Materials Interval</u>					
Formation ID:		1002754518			
Layer:		4			
Color:		2			
General Color:		GREY			
Mat1:		28			
Most Common Material:		SAND			
Mat2:		05			
Mat2 Desc:		CLAY			
Mat3:		84			
Mat3 Desc:		SILTY			
Formation Top Depth:		2.619999885559082			
Formation End Depth:		5.940000057220459			
Formation End Depth UOM:		m			
<u>Overburden and Bedrock Materials Interval</u>					
Formation ID:		1002754516			
Layer:		2			
Color:		2			
General Color:		GREY			
Mat1:		28			
Most Common Material:		SAND			
Mat2:		11			
Mat2 Desc:		GRAVEL			
Mat3:		84			
Mat3 Desc:		SILTY			
Formation Top Depth:		0.15000000596046448			
Formation End Depth:		1.75			
Formation End Depth UOM:		m			
<u>Overburden and Bedrock Materials Interval</u>					
Formation ID:		1002754520			
Layer:		6			
Color:		8			
General Color:		BLACK			
Mat1:		17			
Most Common Material:		SHALE			
Mat2:		26			
Mat2 Desc:		ROCK			
Mat3:		15			

Map Key	Number of Records	Direction/ Distance (m)	Elev/Diff (m)	Site	DB
Mat3 Desc:		LIMESTONE			
Formation Top Depth:		7.320000171661377			
Formation End Depth:		30.760000228881836			
Formation End Depth UOM:		m			
<u>Annular Space/Abandonment Sealing Record</u>					
Plug ID:		1002754523			
Layer:		1			
Plug From:		0.0			
Plug To:		30.399999618530273			
Plug Depth UOM:		m			
<u>Method of Construction & Well Use</u>					
Method Construction ID:		1002754526			
Method Construction Code:		7			
Method Construction:		Diamond			
Other Method Construction:		HSA			
<u>Pipe Information</u>					
Pipe ID:		1002754514			
Casing No:		0			
Comment:					
Alt Name:					
<u>Construction Record - Screen</u>					
Screen ID:		1002754524			
Layer:		1			
Slot:		10			
Screen Top Depth:					
Screen End Depth:					
Screen Material:		5			
Screen Depth UOM:		m			
Screen Diameter UOM:		cm			
Screen Diameter:		5.800000190734863			
<u>Hole Diameter</u>					
Hole ID:		1002754521			
Diameter:		20.0			
Depth From:		0.0			
Depth To:		7.300000190734863			
Hole Depth UOM:		m			
Hole Diameter UOM:		cm			
<u>Hole Diameter</u>					
Hole ID:		1002754522			
Diameter:		10.0			
Depth From:		7.300000190734863			
Depth To:		30.700000762939453			
Hole Depth UOM:		m			
Hole Diameter UOM:		cm			
<u>Bore Hole Information</u>					

<i>Map Key</i>	<i>Number of Records</i>	<i>Direction/ Distance (m)</i>	<i>Elev/Diff (m)</i>	<i>Site</i>	<i>DB</i>
Bore Hole ID:	1002754478			Elevation:	
DP2BR:				Elevrc:	
Spatial Status:				Zone:	18
Code OB:				East83:	445444.00
Code OB Desc:				North83:	5029914.00
Open Hole:				Org CS:	UTM83
Cluster Kind:	This is a record from cluster log sheet			UTMRC:	3
Date Completed:	11-Aug-2008 00:00:00			UTMRC Desc:	margin of error : 10 - 30 m
Remarks:				Location Method:	wwr
Elevrc Desc:					
Location Source Date:					
Improvement Location Source:					
Improvement Location Method:					
Source Revision Comment:					
Supplier Comment:					
<u>Annular Space/Abandonment Sealing Record</u>					
Plug ID:	1002754482				
Layer:					
Plug From:					
Plug To:					
Plug Depth UOM:					
<u>Method of Construction & Well Use</u>					
Method Construction ID:	1002754481				
Method Construction Code:					
Method Construction:					
Other Method Construction:	HSA/DIA				
<u>Pipe Information</u>					
Pipe ID:	1002754483				
Casing No:	0				
Comment:					
Alt Name:					
<u>Construction Record - Casing</u>					
Casing ID:	1002754485				
Layer:					
Material:	5				
Open Hole or Material:	PLASTIC				
Depth From:					
Depth To:	10.5				
Casing Diameter:					
Casing Diameter UOM:					
Casing Depth UOM:	m				
<u>Construction Record - Screen</u>					
Screen ID:	1002754484				
Layer:					
Slot:					
Screen Top Depth:	10.5				
Screen End Depth:	12.289999961853027				
Screen Material:					
Screen Depth UOM:	m				

Map Key	Number of Records	Direction/ Distance (m)	Elev/Diff (m)	Site	DB
Screen Diameter UOM:					
Screen Diameter:					
<u>Results of Well Yield Testing</u>					
Pump Test ID:		1002754486			
Pump Set At:					
Static Level:		6.0			
Final Level After Pumping:					
Recommended Pump Depth:					
Pumping Rate:					
Flowing Rate:					
Recommended Pump Rate:					
Levels UOM:		m			
Rate UOM:					
Water State After Test Code:					
Water State After Test:					
Pumping Test Method:					
Pumping Duration HR:					
Pumping Duration MIN:					
Flowing:					
<u>Hole Diameter</u>					
Hole ID:		1002754480			
Diameter:		20.0			
Depth From:					
Depth To:		12.289999961853027			
Hole Depth UOM:		m			
Hole Diameter UOM:		cm			
<u>Bore Hole Information</u>					
Bore Hole ID:	1002754487			Elevation:	
DP2BR:				Elevrc:	
Spatial Status:				Zone:	18
Code OB:				East83:	445417.00
Code OB Desc:				North83:	5029884.00
Open Hole:				Org CS:	UTM83
Cluster Kind:	This is a record from cluster log sheet			UTMRC:	3
Date Completed:	12-Aug-2008 00:00:00			UTMRC Desc:	margin of error : 10 - 30 m
Remarks:				Location Method:	wwr
Elevrc Desc:					
Location Source Date:					
Improvement Location Source:					
Improvement Location Method:					
Source Revision Comment:					
Supplier Comment:					
<u>Annular Space/Abandonment Sealing Record</u>					
Plug ID:		1002754491			
Layer:					
Plug From:					
Plug To:					
Plug Depth UOM:					
<u>Method of Construction & Well Use</u>					
Method Construction ID:		1002754490			

Map Key	Number of Records	Direction/ Distance (m)	Elev/Diff (m)	Site	DB
Method Construction Code:					
Method Construction:					
Other Method Construction: HSA					
<u>Pipe Information</u>					
Pipe ID: 1002754492					
Casing No: 0					
Comment:					
Alt Name:					
<u>Construction Record - Casing</u>					
Casing ID: 1002754494					
Layer:					
Material: 5					
Open Hole or Material: PLASTIC					
Depth From:					
Depth To: 5.5					
Casing Diameter:					
Casing Diameter UOM:					
Casing Depth UOM: m					
<u>Construction Record - Screen</u>					
Screen ID: 1002754493					
Layer:					
Slot:					
Screen Top Depth: 5.5					
Screen End Depth: 7.0					
Screen Material:					
Screen Depth UOM: m					
Screen Diameter UOM:					
Screen Diameter:					
<u>Results of Well Yield Testing</u>					
Pump Test ID: 1002754495					
Pump Set At:					
Static Level:					
Final Level After Pumping:					
Recommended Pump Depth:					
Pumping Rate:					
Flowing Rate:					
Recommended Pump Rate:					
Levels UOM: m					
Rate UOM:					
Water State After Test Code:					
Water State After Test:					
Pumping Test Method:					
Pumping Duration HR:					
Pumping Duration MIN:					
Flowing:					
<u>Hole Diameter</u>					
Hole ID: 1002754489					
Diameter: 20.0					
Depth From:					
Depth To: 7.039999961853027					
Hole Depth UOM: m					
Hole Diameter UOM: cm					

Map Key	Number of Records	Direction/ Distance (m)	Elev/Diff (m)	Site	DB
128	1 of 1	NNE/239.4	75.9 / -1.00	Financial Transactions and Reports Analysis Centre of Canada Ottawa ON K1P 1H7	ECA
Approval No:	0702-5EZRM4			MOE District: Ottawa	
Approval Date:	2002-11-01			City:	
Status:	Approved			Longitude: -75.69633	
Record Type:	ECA			Latitude: 45.419205	
Link Source:	IDS			Geometry X:	
SWP Area Name:	Rideau Valley			Geometry Y:	
Approval Type:	ECA-AIR				
Project Type:	AIR				
Business Name:	Financial Transactions and Reports Analysis Centre of Canada				
Address:					
Full Address:					
Full PDF Link:	https://www.accessenvironment.ene.gov.on.ca/instruments/7137-5A6JET-14.pdf				
PDF Site Location:					
129	1 of 20	NNW/240.6	77.9 / 1.00	The Great West Life Assurance Company 269 Laurier Avenue West Ottawa ON K1P 5J9	GEN
Generator No:	ON8478731			Status:	
SIC Code:	523990			Co Admin:	
SIC Description:	All Other Financial Investment Activities			Choice of Contact:	
Approval Years:	07,08			Phone No Admin:	
PO Box No:				Contam. Facility:	
Country:				MHSW Facility:	
<u>Detail(s)</u>					
Waste Class:	251				
Waste Class Desc:	OIL SKIMMINGS & SLUDGES				
129	2 of 20	NNW/240.6	77.9 / 1.00	GWL Realty Advisors Inc. 269 Laurier Avenue West Ottawa ON	CA
Certificate #:	6108-6GEQA3				
Application Year:	2005				
Issue Date:	9/22/2005				
Approval Type:	Air				
Status:	Approved				
Application Type:					
Client Name:					
Client Address:					
Client City:					
Client Postal Code:					
Project Description:					
Contaminants:					
Emission Control:					
129	3 of 20	NNW/240.6	77.9 / 1.00	269 Laurier Avenue West Ottawa ON K1P 5J9	EHS
Order No:	20101112026			Nearest Intersection: Laurier Avenue West and Bank Street	
Status:	C			Municipality:	
Report Type:	Standard Report			Client Prov/State: ON	

Map Key	Number of Records	Direction/ Distance (m)	Elev/Diff (m)	Site	DB
Report Date: 11/23/2010 Search Radius (km): 0.25 Date Received: 11/12/2010 12:03:44 PM X: -75.698328 Previous Site Name: Y: 45.418964 Lot/Building Size: Additional Info Ordered:					
129	4 of 20	NNW/240.6	77.9 / 1.00	The Great-West Life Assurance Company 269 Laurier Avenue West Ottawa ON K1P 5J9	GEN
Generator No: ON8478731 Status: SIC Code: 523990 Co Admin: SIC Description: All Other Financial Investment Activities Choice of Contact: Approval Years: 2009 Phone No Admin: PO Box No: Contam. Facility: Country: MHSW Facility:					
Detail(s)					
Waste Class: 251 Waste Class Desc: OIL SKIMMINGS & SLUDGES					
129	5 of 20	NNW/240.6	77.9 / 1.00	269 Laurier Ave W Ottawa ON K1P 5J9	EHS
Order No: 20130503003 Nearest Intersection: Status: C Municipality: Report Type: Standard Report Client Prov/State: ON Report Date: 08-MAY-13 Search Radius (km): .25 Date Received: 03-MAY-13 X: 0 Previous Site Name: Y: 0 Lot/Building Size: Additional Info Ordered:					
129	6 of 20	NNW/240.6	77.9 / 1.00	The Great-West Life Assurance Company 269 Laurier Avenue West Ottawa ON K1P 5J9	GEN
Generator No: ON8478731 Status: SIC Code: 531310 Co Admin: SIC Description: Choice of Contact: Approval Years: 2011 Phone No Admin: PO Box No: Contam. Facility: Country: MHSW Facility:					
Detail(s)					
Waste Class: 251 Waste Class Desc: OIL SKIMMINGS & SLUDGES					
129	7 of 20	NNW/240.6	77.9 / 1.00	GWL Realty Advisors Inc. 269 Laurier Avenue Ottawa K1P 5J9 CITY OF OTTAWA ON	EBR
EBR Registry No: 011-9796 Decision Posted: Ministry Ref No: 4538-9A4Q98 Exception Posted: Notice Type: Instrument Decision Section: Notice Stage: Act 1:					

Map Key	Number of Records	Direction/ Distance (m)	Elev/Diff (m)	Site	DB
Notice Date:		October 26, 2015		Act 2:	
Proposal Date:		August 14, 2013		Site Location Map:	
Year:		2013			
Instrument Type:		(EPA Part II.1-air) - Environmental Compliance Approval (project type: air)			
Off Instrument Name:					
Posted By:					
Company Name:		GWL Realty Advisors Inc.			
Site Address:					
Location Other:					
Proponent Name:					
Proponent Address:		255 Albert Street , 502, Ottawa Ontario, Canada K1P 6A9			
Comment Period:					
URL:					
Site Location Details:					
269 Laurier Avenue Ottawa K1P 5J9 CITY OF OTTAWA					

129	8 of 20	NNW/240.6	77.9 / 1.00	GWL Realty Advisors Inc. 269 Laurier Avenue Wes Ottawa ON M5E 1G4	ECA
Approval No:		6108-6GEQA3		MOE District:	Ottawa
Approval Date:		2005-09-22		City:	
Status:		Approved		Longitude:	-75.69862
Record Type:		ECA		Latitude:	45.419273
Link Source:		IDS		Geometry X:	
SWP Area Name:		Rideau Valley		Geometry Y:	
Approval Type:		ECA-AIR			
Project Type:		AIR			
Business Name:		GWL Realty Advisors Inc.			
Address:		269 Laurier Avenue Wes			
Full Address:					
Full PDF Link:		https://www.accessenvironment.ene.gov.on.ca/instruments/1393-6EPNMJ-14.pdf			
PDF Site Location:					

129	9 of 20	NNW/240.6	77.9 / 1.00	The Great-West Life Assurance Company 269 Laurier Avenue West Ottawa ON K1P 5J9	GEN
Generator No:		ON8478731		Status:	
SIC Code:		531310		Co Admin:	Michael Santostefano
SIC Description:		REAL ESTATE PROPERTY MANAGERS		Choice of Contact:	CO_OFFICIAL
Approval Years:		2016		Phone No Admin:	613-235-9157 Ext.
PO Box No:				Contam. Facility:	No
Country:		Canada		MHSW Facility:	No

Detail(s)

Waste Class: 251
Waste Class Desc: OIL SKIMMINGS & SLUDGES

129	10 of 20	NNW/240.6	77.9 / 1.00	The Great-West Life Assurance Company 269 Laurier Avenue West Ottawa ON K1P 5J9	GEN
Generator No:		ON8478731		Status:	
SIC Code:		531310		Co Admin:	Michael Santostefano
SIC Description:		REAL ESTATE PROPERTY MANAGERS		Choice of Contact:	CO_OFFICIAL
Approval Years:		2015		Phone No Admin:	613-235-9157 Ext.

Map Key	Number of Records	Direction/ Distance (m)	Elev/Diff (m)	Site	DB
PO Box No:				Contam. Facility:	No
Country:	Canada			MHSW Facility:	No
<u>Detail(s)</u>					
Waste Class:		251			
Waste Class Desc:		OIL SKIMMINGS & SLUDGES			
129	11 of 20	NNW/240.6	77.9 / 1.00	PUBLIC SAFETY CANADA 269 LAURIER WEST OTTAWA ON K1A0S5	GEN
Generator No:	ON3939522			Status:	
SIC Code:	911110			Co Admin:	
SIC Description:	911110			Choice of Contact:	CO_OFFICIAL
Approval Years:	2016			Phone No Admin:	
PO Box No:				Contam. Facility:	No
Country:	Canada			MHSW Facility:	No
<u>Detail(s)</u>					
Waste Class:		252			
Waste Class Desc:		WASTE OILS & LUBRICANTS			
Waste Class:		212			
Waste Class Desc:		ALIPHATIC SOLVENTS			
129	12 of 20	NNW/240.6	77.9 / 1.00	The Great-West Life Assurance Company 269 Laurier Avenue West Ottawa ON K1P 5J9	GEN
Generator No:	ON8478731			Status:	
SIC Code:	531310			Co Admin:	Michael Santostefano
SIC Description:	REAL ESTATE PROPERTY MANAGERS			Choice of Contact:	CO_OFFICIAL
Approval Years:	2014			Phone No Admin:	613-235-9157 Ext.
PO Box No:				Contam. Facility:	No
Country:	Canada			MHSW Facility:	No
<u>Detail(s)</u>					
Waste Class:		251			
Waste Class Desc:		OIL SKIMMINGS & SLUDGES			
129	13 of 20	NNW/240.6	77.9 / 1.00	The Great-West Life Assurance Company 269 Laurier Avenue West Ottawa ON K1P 5J9	GEN
Generator No:	ON8478731			Status:	Registered
SIC Code:				Co Admin:	
SIC Description:				Choice of Contact:	
Approval Years:	As of Dec 2018			Phone No Admin:	
PO Box No:				Contam. Facility:	
Country:	Canada			MHSW Facility:	
<u>Detail(s)</u>					
Waste Class:		145 I			
Waste Class Desc:		Wastes from the use of pigments, coatings and paints			
Waste Class:		212 L			

Map Key	Number of Records	Direction/ Distance (m)	Elev/Diff (m)	Site	DB
Waste Class Desc:		Aliphatic solvents and residues			
Waste Class:		251 L			
Waste Class Desc:		Waste oils/sludges (petroleum based)			
Waste Class:		252 L			
Waste Class Desc:		Waste crankcase oils and lubricants			
Waste Class:		331 I			
Waste Class Desc:		Waste compressed gases including cylinders			

[129](#) 14 of 20 **NNW/240.6** **77.9 / 1.00** **PUBLIC SAFETY CANADA
269 LAURIER WEST
OTTAWA ON K1A0S5** **GEN**

Generator No: ON3939522 **Status:** Registered
SIC Code: **Co Admin:**
SIC Description: **Choice of Contact:**
Approval Years: As of Dec 2017 **Phone No Admin:**
PO Box No: **Contam. Facility:**
Country: Canada **MHSW Facility:**

Detail(s)

Waste Class: 212 L
Waste Class Desc: Aliphatic solvents and residues

Waste Class: 252 L
Waste Class Desc: Waste crankcase oils and lubricants

[129](#) 15 of 20 **NNW/240.6** **77.9 / 1.00** **Public Services & Procurement Canada RPB
269 Laurier W.
OTTAWA ON K1A 0P8** **GEN**

Generator No: ON3939522 **Status:** Registered
SIC Code: **Co Admin:**
SIC Description: **Choice of Contact:**
Approval Years: As of Dec 2018 **Phone No Admin:**
PO Box No: **Contam. Facility:**
Country: Canada **MHSW Facility:**

Detail(s)

Waste Class: 212 L
Waste Class Desc: Aliphatic solvents and residues

Waste Class: 252 L
Waste Class Desc: Waste crankcase oils and lubricants

Waste Class: 263 I
Waste Class Desc: Misc. waste organic chemicals

[129](#) 16 of 20 **NNW/240.6** **77.9 / 1.00** **The Great-West Life Assurance Company
269 Laurier Avenue West
Ottawa ON K1P 5J9** **GEN**

Generator No: ON8478731 **Status:** Registered
SIC Code: **Co Admin:**
SIC Description: **Choice of Contact:**
Approval Years: As of Jul 2020 **Phone No Admin:**
PO Box No: **Contam. Facility:**
Country: Canada **MHSW Facility:**

Map Key	Number of Records	Direction/ Distance (m)	Elev/Diff (m)	Site	DB
<u>Detail(s)</u>					
Waste Class:		252 L			
Waste Class Desc:		Waste crankcase oils and lubricants			
Waste Class:		212 L			
Waste Class Desc:		Aliphatic solvents and residues			
Waste Class:		331 I			
Waste Class Desc:		Waste compressed gases including cylinders			
Waste Class:		251 L			
Waste Class Desc:		Waste oils/sludges (petroleum based)			
Waste Class:		233 L			
Waste Class Desc:		Other polymeric wastes			
Waste Class:		145 I			
Waste Class Desc:		Wastes from the use of pigments, coatings and paints			

<u>129</u>	17 of 20	NNW/240.6	77.9 / 1.00	Public Services & Procurement Canada RPB 269 Laurier W. OTTAWA ON K1A 0P8	GEN
Generator No:	ON3939522			Status: Registered	
SIC Code:				Co Admin:	
SIC Description:				Choice of Contact:	
Approval Years:	As of Oct 2019			Phone No Admin:	
PO Box No:				Contam. Facility:	
Country:	Canada			MHSW Facility:	

<u>Detail(s)</u>					
Waste Class:		252 L			
Waste Class Desc:		Waste crankcase oils and lubricants			
Waste Class:		212 L			
Waste Class Desc:		Aliphatic solvents and residues			
Waste Class:		263 I			
Waste Class Desc:		Misc. waste organic chemicals			

<u>129</u>	18 of 20	NNW/240.6	77.9 / 1.00	269 Laurier Avenue West Ottawa ON	SPL
Ref No:	1878-BB5Q2J			Discharger Report:	
Site No:	NA			Material Group:	
Incident Dt:	4/10/2019			Health/Env Conseq:	2 - Minor Environment
Year:				Client Type:	
Incident Cause:				Sector Type:	Miscellaneous Communal
Incident Event:	Leak/Break			Agency Involved:	
Contaminant Code:	24			Nearest Watercourse:	
Contaminant Name:	GLYCOL/WATER SOLUTION			Site Address:	269 Laurier Avenue West
Contaminant Limit 1:				Site District Office:	Ottawa
Contam Limit Freq 1:				Site Postal Code:	
Contaminant UN No 1:	n/a			Site Region:	Eastern
Environment Impact:				Site Municipality:	Ottawa
Nature of Impact:				Site Lot:	
Receiving Medium:				Site Conc:	
Receiving Env:				Northing:	5029751.24
MOE Response:	No			Easting:	445410.19
Dt MOE Arvl on Scn:				Site Geo Ref Accu:	

Map Key	Number of Records	Direction/ Distance (m)	Elev/Diff (m)	Site	DB
MOE Reported Dt: 4/11/2019 Dt Document Closed: Incident Reason: Unknown / N/A Site Name: 269 Laurier Avenue West<UNOFFICIAL> Site County/District: Site Geo Ref Meth: Incident Summary: 269 Laurier Avenue West: 100gal glycol to sewer; late reporting Contaminant Qty: 100 gal-Imp Site Map Datum: SAC Action Class: Watercourse Spills Source Type: Unknown / N/A					
129	19 of 20	NNW/240.6	77.9 / 1.00	THE CANADA LIFE ASSURANCE COMPANY 269 Laurier AV Ottawa ON K1P 5J9	EASR
Approval No: R-010-6112639572 Status: REGISTERED Date: 2020-11-04 Record Type: EASR Link Source: MOFA Project Type: Air Emissions Full Address: Approval Type: EASR-Air Emissions SWP Area Name: Rideau Valley PDF URL: PDF Site Location: MOE District: Ottawa Municipality: Ottawa Latitude: 45.41916667 Longitude: -75.69861111 Geometry X: Geometry Y:					
129	20 of 20	NNW/240.6	77.9 / 1.00	The Great-West Life Assurance Company 269 Laurier Avenue West Ottawa ON K1P 5J9	GEN
Generator No: ON8478731 SIC Code: SIC Description: Approval Years: As of Nov 2021 PO Box No: Country: Canada Status: Registered Co Admin: Choice of Contact: Phone No Admin: Contam. Facility: MHSW Facility:					
Detail(s)					
Waste Class: 212 L					
Waste Class Desc: Aliphatic solvents and residues					
Waste Class: 252 L					
Waste Class Desc: Waste crankcase oils and lubricants					
Waste Class: 331 I					
Waste Class Desc: Waste compressed gases including cylinders					
Waste Class: 233 L					
Waste Class Desc: Other polymeric wastes					
Waste Class: 251 L					
Waste Class Desc: Waste oils/sludges (petroleum based)					
Waste Class: 145 I					
Waste Class Desc: Wastes from the use of pigments, coatings and paints					
130	1 of 1	W/241.1	76.9 / 0.03	KENT ST Ottawa ON	WWIS
Well ID: 7344659 Construction Date: Data Entry Status: Data Src:					

Map Key	Number of Records	Direction/ Distance (m)	Elev/Diff (m)	Site	DB
Primary Water Use:				Date Received:	10/22/2019
Sec. Water Use:				Selected Flag:	TRUE
Final Well Status:	Abandoned-Other			Abandonment Rec:	Yes
Water Type:				Contractor:	7543
Casing Material:				Form Version:	7
Audit No:	Z286432			Owner:	
Tag:	A157400			Street Name:	KENT ST
Construction Method:				County:	OTTAWA
Elevation (m):				Municipality:	NEPEAN TOWNSHIP
Elevation Reliability:				Site Info:	
Depth to Bedrock:				Lot:	
Well Depth:				Concession:	
Overburden/Bedrock:				Concession Name:	
Pump Rate:				Easting NAD83:	
Static Water Level:				Northing NAD83:	
Flowing (Y/N):				Zone:	
Flow Rate:				UTM Reliability:	
Clear/Cloudy:					

PDF URL (Map): https://d2khazk8e83rdv.cloudfront.net/moe_mapping/downloads/2Water/Wells_pdfs/734\7344659.pdf

Additional Detail(s) (Map)

Well Completed Date: 2019/09/19
Year Completed: 2019
Depth (m):
Latitude: 45.4169618920396
Longitude: -75.7006253201517
Path: 734\7344659.pdf

Bore Hole Information

Bore Hole ID:	1007687176	Elevation:	
DP2BR:		Elevrc:	
Spatial Status:		Zone:	18
Code OB:		East83:	445182.00
Code OB Desc:		North83:	5029510.00
Open Hole:		Org CS:	UTM83
Cluster Kind:		UTMRC:	4
Date Completed:	19-Sep-2019 00:00:00	UTMRC Desc:	margin of error : 30 m - 100 m
Remarks:		Location Method:	wwr
Elevrc Desc:			
Location Source Date:			
Improvement Location Source:			
Improvement Location Method:			
Source Revision Comment:			
Supplier Comment:			

Annular Space/Abandonment Sealing Record

Plug ID: 1008087395
Layer: 1
Plug From: 0.0
Plug To: 0.5
Plug Depth UOM: ft

Annular Space/Abandonment Sealing Record

Plug ID: 1008087393
Layer: 2

Map Key	Number of Records	Direction/ Distance (m)	Elev/Diff (m)	Site	DB
Plug From:		0.5			
Plug To:		21.0			
Plug Depth UOM:		ft			
<u>Annular Space/Abandonment Sealing Record</u>					
Plug ID:		1008087394			
Layer:		3			
Plug From:		21.0			
Plug To:					
Plug Depth UOM:		ft			
<u>Pipe Information</u>					
Pipe ID:		1008084813			
Casing No:		0			
Comment:					
Alt Name:					
<u>Results of Well Yield Testing</u>					
Pump Test ID:		1008090671			
Pump Set At:					
Static Level:					
Final Level After Pumping:					
Recommended Pump Depth:					
Pumping Rate:					
Flowing Rate:					
Recommended Pump Rate:					
Levels UOM:		ft			
Rate UOM:		GPM			
Water State After Test Code:					
Water State After Test:					
Pumping Test Method:		0			
Pumping Duration HR:					
Pumping Duration MIN:					
Flowing:					

131	1 of 1	NE/241.4	75.3 / -1.55	170 METCALFE ST lot D con C Ottawa ON	WWIS
Well ID:	7318398			Data Entry Status:	
Construction Date:				Data Src:	
Primary Water Use:	Test Hole			Date Received:	8/31/2018
Sec. Water Use:	Monitoring			Selected Flag:	TRUE
Final Well Status:	Test Hole			Abandonment Rec:	
Water Type:				Contractor:	7241
Casing Material:				Form Version:	7
Audit No:	Z290606			Owner:	
Tag:	A251722			Street Name:	170 METCALFE ST
Construction Method:				County:	OTTAWA
Elevation (m):				Municipality:	NEPEAN TOWNSHIP
Elevation Reliability:				Site Info:	
Depth to Bedrock:				Lot:	D
Well Depth:				Concession:	C
Overburden/Bedrock:				Concession Name:	
Pump Rate:				Easting NAD83:	
Static Water Level:				Northing NAD83:	
Flowing (Y/N):				Zone:	
Flow Rate:				UTM Reliability:	
Clear/Cloudy:					

Map Key	Number of Records	Direction/ Distance (m)	Elev/Diff (m)	Site	DB
---------	-------------------	----------------------------	------------------	------	----

PDF URL (Map):

Additional Detail(s) (Map)

Well Completed Date: 2018/06/19
Year Completed: 2018
Depth (m): 6.096
Latitude: 45.4188028783922
Longitude: -75.6954332943623
Path:

Bore Hole Information

Bore Hole ID:	1007283730	Elevation:	
DP2BR:		Elevrc:	
Spatial Status:		Zone:	18
Code OB:		East83:	445590.00
Code OB Desc:		North83:	5029711.00
Open Hole:		Org CS:	UTM83
Cluster Kind:		UTMRC:	4
Date Completed:	19-Jun-2018 00:00:00	UTMRC Desc:	margin of error : 30 m - 100 m
Remarks:		Location Method:	wwr
Elevrc Desc:			
Location Source Date:			
Improvement Location Source:			
Improvement Location Method:			
Source Revision Comment:			
Supplier Comment:			

Overburden and Bedrock

Materials Interval

Formation ID: 1007459070
Layer: 3
Color: 2
General Color: GREY
Mat1: 05
Most Common Material: CLAY
Mat2:
Mat2 Desc:
Mat3:
Mat3 Desc:
Formation Top Depth: 8.0
Formation End Depth: 20.0
Formation End Depth UOM: ft

Overburden and Bedrock

Materials Interval

Formation ID: 1007459068
Layer: 1
Color: 2
General Color: GREY
Mat1: 27
Most Common Material: OTHER
Mat2: 28
Mat2 Desc: SAND
Mat3: 11
Mat3 Desc: GRAVEL
Formation Top Depth: 0.0
Formation End Depth: 1.0

Map Key	Number of Records	Direction/ Distance (m)	Elev/Diff (m)	Site	DB
Formation End Depth UOM:		ft			
<u>Overburden and Bedrock Materials Interval</u>					
Formation ID:		1007459069			
Layer:		2			
Color:		2			
General Color:		GREY			
Mat1:		05			
Most Common Material:		CLAY			
Mat2:		06			
Mat2 Desc:		SILT			
Mat3:		85			
Mat3 Desc:		SOFT			
Formation Top Depth:		1.0			
Formation End Depth:		8.0			
Formation End Depth UOM:		ft			
<u>Annular Space/Abandonment Sealing Record</u>					
Plug ID:		1007459079			
Layer:		2			
Plug From:		1.0			
Plug To:		9.0			
Plug Depth UOM:		ft			
<u>Annular Space/Abandonment Sealing Record</u>					
Plug ID:		1007459078			
Layer:		1			
Plug From:		0.0			
Plug To:		1.0			
Plug Depth UOM:		ft			
<u>Annular Space/Abandonment Sealing Record</u>					
Plug ID:		1007459080			
Layer:		3			
Plug From:		9.0			
Plug To:		20.0			
Plug Depth UOM:		ft			
<u>Method of Construction & Well Use</u>					
Method Construction ID:		1007459077			
Method Construction Code:		D			
Method Construction:		Direct Push			
Other Method Construction:					
<u>Pipe Information</u>					
Pipe ID:		1007459067			
Casing No:		0			
Comment:					
Alt Name:					

Map Key	Number of Records	Direction/ Distance (m)	Elev/Diff (m)	Site	DB
<u>Construction Record - Casing</u>					
Casing ID:	1007459073				
Layer:	1				
Material:	5				
Open Hole or Material:	PLASTIC				
Depth From:	0.0				
Depth To:	10.0				
Casing Diameter:	1.3799999952316284				
Casing Diameter UOM:	inch				
Casing Depth UOM:	ft				
<u>Construction Record - Screen</u>					
Screen ID:	1007459074				
Layer:	1				
Slot:	10				
Screen Top Depth:	10.0				
Screen End Depth:	20.0				
Screen Material:	5				
Screen Depth UOM:	ft				
Screen Diameter UOM:	inch				
Screen Diameter:	1.659999966621399				
<u>Water Details</u>					
Water ID:	1007459072				
Layer:					
Kind Code:					
Kind:					
Water Found Depth:					
Water Found Depth UOM:	ft				
<u>Hole Diameter</u>					
Hole ID:	1007459071				
Diameter:	2.375				
Depth From:	0.0				
Depth To:	20.0				
Hole Depth UOM:	ft				
Hole Diameter UOM:	inch				

132	1 of 1	NNE/241.4	75.9 / -1.00	Prime Mechanical 151 O'Connor Ottawa ON K2P 2M5	GEN
Generator No:	ON7952211			Status:	
SIC Code:	238220			Co Admin:	
SIC Description:				Choice of Contact:	
Approval Years:	2011			Phone No Admin:	
PO Box No:				Contam. Facility:	
Country:				MHSW Facility:	

133	1 of 2	SE/241.6	76.9 / 0.00	352/348/346 Somerset & 349 MacLaren Ottawa ON	EHS
Order No:	20001102002			Nearest Intersection:	Bank and Somerset
Status:	C			Municipality:	
Report Type:	Site Report			Client Prov/State:	ON
Report Date:	11/3/00			Search Radius (km):	0.25
Date Received:	11/2/00			X:	-75.695818

Map Key	Number of Records	Direction/ Distance (m)	Elev/Diff (m)	Site	DB
Previous Site Name: Lot/Building Size: Additional Info Ordered:				Y: 45.415198	
133	2 of 2	SE/241.6	76.9 / 0.00	PE4776 - 352 Somerset Street West Ottawa ON K2P 0J9	EHS
Order No: 21120900110 Status: C Report Type: Standard Report Report Date: 14-DEC-21 Date Received: 09-DEC-21 Previous Site Name: Lot/Building Size: Additional Info Ordered:		Nearest Intersection: Municipality: Client Prov/State: ON Search Radius (km): .25 X: -75.6961474 Y: 45.415304			
134	1 of 6	SSE/241.8	76.9 / 0.00	Parson Refrigeration (1985) Ltd. 296 Bank St. Ottawa ON K2P 1X8	SPL
Ref No: 5430-849QV8 Site No: Incident Dt: Year: Incident Cause: Valve / Fitting Leak Or Failure Incident Event: Contaminant Code: 38 Contaminant Name: REFRIGERANT GAS, N.O.S. Contaminant Limit 1: Contam Limit Freq 1: Contaminant UN No 1: Environment Impact: Not Anticipated Nature of Impact: Air Pollution Receiving Medium: Receiving Env: MOE Response: No Field Response Dt MOE Arvl on Scn: MOE Reported Dt: 4/6/2010 Dt Document Closed: Incident Reason: Spill Site Name: Hartman's Independant Grocer<UNOFFICIAL> Site County/District: Site Geo Ref Meth: Incident Summary: Parsons Ref: 235 lbs R507 to Air Contaminant Qty:		Discharger Report: Material Group: Health/Env Conseq: Client Type: Sector Type: Other Agency Involved: Nearest Watercourse: Site Address: Site District Office: Site Postal Code: Site Region: Site Municipality: Site Lot: Site Conc: Northing: Easting: Site Geo Ref Accu: Site Map Datum: SAC Action Class: Air Spills - Gases and Vapours Source Type:			
134	2 of 6	SSE/241.8	76.9 / 0.00	Parson Refrigeration (1985) Ltd. 296 Bank St Ottawa ON	SPL
Ref No: 7666-9ZVTFZ Site No: NA Incident Dt: 8/30/2015 Year: Incident Cause: Incident Event: Contaminant Code: 38 Contaminant Name: REFRIGERANT GAS, N.O.S. Contaminant Limit 1: Contam Limit Freq 1:		Discharger Report: Material Group: Health/Env Conseq: Client Type: Sector Type: Unknown / N/A Agency Involved: Nearest Watercourse: Site Address: 296 Bank St Site District Office: Site Postal Code:			

Map Key	Number of Records	Direction/ Distance (m)	Elev/Diff (m)	Site	DB
Contaminant UN No 1: Environment Impact: Nature of Impact: Receiving Medium: Receiving Env: MOE Response: No Dt MOE Arvl on Scn: MOE Reported Dt: 8/30/2015 Dt Document Closed: 10/1/2015 Incident Reason: Equipment Failure Site Name: Your Independent Grocer<UNOFFICIAL> Site County/District: Site Geo Ref Meth: Incident Summary: Parson's Refrigeration 136 kgs R507 to atm Contaminant Qty: 136 kg				Site Region: Site Municipality: Ottawa Site Lot: Site Conc: Northing: Easting: Site Geo Ref Accu: Site Map Datum: SAC Action Class: Air Spills - Gases and Vapours Source Type:	
134	3 of 6	SSE/241.8	76.9 / 0.00	Loblaw Companies Limited 296 Bank St. Ottawa ON K2P 1X8	GEN
Generator No: ON9102901 SIC Code: 445110 SIC Description: SUPERMARKETS AND OTHER GROCERY (EXCEPT CONVENIENCE) STORES Approval Years: 2016 PO Box No: Country: Canada		Status: Co Admin: Choice of Contact: CO_OFFICIAL Phone No Admin: Contam. Facility: No MHSW Facility: No			
<u>Detail(s)</u>					
Waste Class: 312					
Waste Class Desc: PATHOLOGICAL WASTES					
134	4 of 6	SSE/241.8	76.9 / 0.00	Loblaw Companies Limited 296 Bank St. Ottawa ON K2P 1X8	GEN
Generator No: ON9102901 SIC Code: 445110 SIC Description: SUPERMARKETS AND OTHER GROCERY (EXCEPT CONVENIENCE) STORES Approval Years: 2015 PO Box No: Country: Canada		Status: Co Admin: Choice of Contact: CO_OFFICIAL Phone No Admin: Contam. Facility: No MHSW Facility: No			
<u>Detail(s)</u>					
Waste Class: 312					
Waste Class Desc: PATHOLOGICAL WASTES					
134	5 of 6	SSE/241.8	76.9 / 0.00	LOBLAWS INC. 296 Bank St. Ottawa ON K2P 1X8	GEN
Generator No: ON9102901 SIC Code: SIC Description: Approval Years: As of Dec 2018 PO Box No: Country: Canada		Status: Registered Co Admin: Choice of Contact: Phone No Admin: Contam. Facility: MHSW Facility:			

Map Key	Number of Records	Direction/ Distance (m)	Elev/Diff (m)	Site	DB
<u>Detail(s)</u>					
Waste Class:		212 I			
Waste Class Desc:		Aliphatic solvents and residues			
Waste Class:		261 A			
Waste Class Desc:		Pharmaceuticals			
Waste Class:		312 P			
Waste Class Desc:		Pathological wastes			

134	6 of 6	SSE/241.8	76.9 / 0.00	LOBLAWS INC. 296 Bank St. Ottawa ON K2P 1X8	GEN
Generator No:	ON9102901			Status: Registered	
SIC Code:				Co Admin:	
SIC Description:				Choice of Contact:	
Approval Years:	As of Jul 2020			Phone No Admin:	
PO Box No:				Contam. Facility:	
Country:	Canada			MHSW Facility:	

<u>Detail(s)</u>					
Waste Class:		261 A			
Waste Class Desc:		Pharmaceuticals			
Waste Class:		312 P			
Waste Class Desc:		Pathological wastes			
Waste Class:		212 I			
Waste Class Desc:		Aliphatic solvents and residues			

135	1 of 1	ESE/242.7	75.9 / -1.00	234 O'connor St Ottawa ON K2P1T9	EHS
Order No:	20150626030			Nearest Intersection:	
Status:	C			Municipality:	
Report Type:	Standard Report			Client Prov/State:	ON
Report Date:	06-JUL-15			Search Radius (km):	.25
Date Received:	26-JUN-15			X:	-75.694742
Previous Site Name:				Y:	45.416336
Lot/Building Size:					
Additional Info Ordered:					

136	1 of 4	WNW/245.1	76.9 / 0.03	Canada Revenue Agency 333 Laurier Avenue Ottawa ON	GEN
Generator No:	ON3602777			Status:	
SIC Code:	911910			Co Admin:	
SIC Description:	Other Federal Government Public Administration			Choice of Contact:	
Approval Years:	06			Phone No Admin:	
PO Box No:				Contam. Facility:	
Country:				MHSW Facility:	

<u>Detail(s)</u>					
Waste Class:		112			

Map Key	Number of Records	Direction/ Distance (m)	Elev/Diff (m)	Site	DB
Waste Class Desc:		ACID WASTE - HEAVY METALS			
Waste Class:		146			
Waste Class Desc:		OTHER SPECIFIED INORGANICS			
136	2 of 4	WNW/245.1	76.9 / 0.03	Public Works and Government Services Canada 333 Laurier Ave Ottawa ON	GEN
Generator No:	ON6656977			Status:	
SIC Code:	911910			Co Admin:	
SIC Description:	Other Federal Government Public Administration			Choice of Contact:	
Approval Years:	2012			Phone No Admin:	
PO Box No:				Contam. Facility:	
Country:				MHSW Facility:	
136	3 of 4	WNW/245.1	76.9 / 0.03	Telus Communication Company 1900- 333 Laurier Avenue Ottawa ON K1P 1C1	SPL
Ref No:	7520-9WUKV5			Discharger Report:	
Site No:	NA			Material Group:	
Incident Dt:	5/25/2015			Health/Env Conseq:	
Year:				Client Type:	
Incident Cause:	Leak/Break			Sector Type:	
Incident Event:				Agency Involved:	
Contaminant Code:	24			Nearest Watercourse:	
Contaminant Name:	GLYCOL/WATER SOLUTION			Site Address:	1900- 333 Laurier Avenue
Contaminant Limit 1:				Site District Office:	
Contam Limit Freq 1:				Site Postal Code:	K1P 1C1
Contaminant UN No 1:				Site Region:	
Environment Impact:				Site Municipality:	Ottawa
Nature of Impact:	Land; Surface Water			Site Lot:	
Receiving Medium:				Site Conc:	
Receiving Env:				Northing:	
MOE Response:	N			Easting:	
Dt MOE Arvl on Scn:				Site Geo Ref Accu:	
MOE Reported Dt:	5/25/2015			Site Map Datum:	
Dt Document Closed:	5/28/2015			SAC Action Class:	Land Spills
Incident Reason:	Equipment Failure			Source Type:	
Site Name:	Telus equipment facility <UNOFFICIAL>				
Site County/District:					
Site Geo Ref Meth:					
Incident Summary:	Telus: 5L glycol to roof, drainage system				
Contaminant Qty:	5 L				
136	4 of 4	WNW/245.1	76.9 / 0.03	Public Services & Procurement Canada ESD 333 Laurier Ave Ottawa ON K1P 1C1	GEN
Generator No:	ON6656977			Status:	Registered
SIC Code:				Co Admin:	
SIC Description:				Choice of Contact:	
Approval Years:	As of Nov 2021			Phone No Admin:	
PO Box No:				Contam. Facility:	
Country:	Canada			MHSW Facility:	

Detail(s)

Waste Class: 221 I
Waste Class Desc: Light fuels

Map Key	Number of Records	Direction/ Distance (m)	Elev/Diff (m)	Site	DB
Waste Class:		263 I			
Waste Class Desc:		Misc. waste organic chemicals			
Waste Class:		212 L			
Waste Class Desc:		Aliphatic solvents and residues			
Waste Class:		145 I			
Waste Class Desc:		Wastes from the use of pigments, coatings and paints			
Waste Class:		252 L			
Waste Class Desc:		Waste crankcase oils and lubricants			
Waste Class:		331 I			
Waste Class Desc:		Waste compressed gases including cylinders			
137	1 of 1	ESE/245.6	75.9 / -1.00	311 Somerset Street West Ottawa ON K2P 0J8	EHS
Order No:	21011400150			Nearest Intersection:	
Status:	C			Municipality:	
Report Type:	Custom Report			Client Prov/State:	ON
Report Date:	22-JAN-21			Search Radius (km):	.25
Date Received:	14-JAN-21			X:	-75.6947834
Previous Site Name:				Y:	45.4162153
Lot/Building Size:					
Additional Info Ordered:	Fire Insur. Maps and/or Site Plans				
138	1 of 1	NW/247.1	77.2 / 0.31	132, 134, 136, 138, 148 Bank Street Ottawa ON K1P 5N8	EHS
Order No:	20060609010			Nearest Intersection:	Kent Street/Albert Street
Status:	C			Municipality:	Ottawa
Report Type:	Site Report			Client Prov/State:	ON
Report Date:	6/12/2006			Search Radius (km):	0.25
Date Received:	6/9/2006			X:	-75.699585
Previous Site Name:				Y:	45.418947
Lot/Building Size:					
Additional Info Ordered:					
139	1 of 1	SSW/247.2	77.9 / 1.00	281 kent st Ottawa ON	WWIS
Well ID:	7354243			Data Entry Status:	
Construction Date:				Data Src:	
Primary Water Use:	Test Hole			Date Received:	2/19/2020
Sec. Water Use:	Monitoring			Selected Flag:	TRUE
Final Well Status:	Monitoring and Test Hole			Abandonment Rec:	
Water Type:				Contractor:	7241
Casing Material:				Form Version:	7
Audit No:	Z302715			Owner:	
Tag:	A282350			Street Name:	281 kent st
Construction Method:				County:	OTTAWA
Elevation (m):				Municipality:	OTTAWA CITY
Elevation Reliability:				Site Info:	
Depth to Bedrock:				Lot:	
Well Depth:				Concession:	
Overburden/Bedrock:				Concession Name:	
Pump Rate:				Easting NAD83:	
Static Water Level:				Northing NAD83:	
Flowing (Y/N):				Zone:	

Map Key	Number of Records	Direction/ Distance (m)	Elev/Diff (m)	Site	DB
Flow Rate:				UTM Reliability:	
Clear/Cloudy:					
PDF URL (Map):					
<u>Additional Detail(s) (Map)</u>					
Well Completed Date:	2020/01/24				
Year Completed:	2020				
Depth (m):	7.13				
Latitude:	45.4151642801855				
Longitude:	-75.6987243509288				
Path:					
<u>Bore Hole Information</u>					
Bore Hole ID:	1008173940			Elevation:	
DP2BR:				Elevrc:	
Spatial Status:				Zone:	18
Code OB:				East83:	445329.00
Code OB Desc:				North83:	5029309.00
Open Hole:				Org CS:	UTM83
Cluster Kind:				UTMRC:	4
Date Completed:	24-Jan-2020 00:00:00			UTMRC Desc:	margin of error : 30 m - 100 m
Remarks:				Location Method:	wwr
Elevrc Desc:					
Location Source Date:					
Improvement Location Source:					
Improvement Location Method:					
Source Revision Comment:					
Supplier Comment:					
<u>Overburden and Bedrock</u>					
<u>Materials Interval</u>					
Formation ID:	1008251395				
Layer:	1				
Color:	8				
General Color:	BLACK				
Mat1:	11				
Most Common Material:	GRAVEL				
Mat2:	27				
Mat2 Desc:	OTHER				
Mat3:	77				
Mat3 Desc:	LOOSE				
Formation Top Depth:	0.0				
Formation End Depth:	0.3100000023841858				
Formation End Depth UOM:	m				
<u>Overburden and Bedrock</u>					
<u>Materials Interval</u>					
Formation ID:	1008251397				
Layer:	3				
Color:	2				
General Color:	GREY				
Mat1:	06				
Most Common Material:	SILT				
Mat2:	28				
Mat2 Desc:	SAND				
Mat3:	85				
Mat3 Desc:	SOFT				

Map Key	Number of Records	Direction/ Distance (m)	Elev/Diff (m)	Site	DB
Formation Top Depth:		4.0			
Formation End Depth:		7.130000114440918			
Formation End Depth UOM:		m			
<u>Overburden and Bedrock Materials Interval</u>					
Formation ID:		1008251396			
Layer:		2			
Color:		6			
General Color:		BROWN			
Mat1:		05			
Most Common Material:		CLAY			
Mat2:		06			
Mat2 Desc:		SILT			
Mat3:		66			
Mat3 Desc:		DENSE			
Formation Top Depth:		0.3100000023841858			
Formation End Depth:		4.0			
Formation End Depth UOM:		m			
<u>Annular Space/Abandonment Sealing Record</u>					
Plug ID:		1008252365			
Layer:		1			
Plug From:		0.0			
Plug To:		0.3100000023841858			
Plug Depth UOM:		m			
<u>Annular Space/Abandonment Sealing Record</u>					
Plug ID:		1008252367			
Layer:		3			
Plug From:		3.7200000286102295			
Plug To:		7.130000114440918			
Plug Depth UOM:		m			
<u>Annular Space/Abandonment Sealing Record</u>					
Plug ID:		1008252366			
Layer:		2			
Plug From:		0.3100000023841858			
Plug To:		3.7200000286102295			
Plug Depth UOM:		m			
<u>Method of Construction & Well Use</u>					
Method Construction ID:		1008253333			
Method Construction Code:		D			
Method Construction:		Direct Push			
Other Method Construction:					
<u>Pipe Information</u>					
Pipe ID:		1008250036			
Casing No:		0			
Comment:					

Map Key	Number of Records	Direction/ Distance (m)	Elev/Diff (m)	Site	DB
---------	-------------------	----------------------------	------------------	------	----

Alt Name:

Construction Record - Casing

Casing ID: 1008253675
 Layer: 1
 Material: 5
 Open Hole or Material: PLASTIC
 Depth From: 0.0
 Depth To: 4.03000020980835
 Casing Diameter: 4.03000020980835
 Casing Diameter UOM: cm
 Casing Depth UOM: m

Construction Record - Screen

Screen ID: 1008254026
 Layer: 1
 Slot: 10
 Screen Top Depth: 4.03000020980835
 Screen End Depth: 7.130000114440918
 Screen Material: 5
 Screen Depth UOM: m
 Screen Diameter UOM: cm
 Screen Diameter: 4.820000171661377

Results of Well Yield Testing

Pump Test ID: 1008254369
 Pump Set At:
 Static Level:
 Final Level After Pumping:
 Recommended Pump Depth:
 Pumping Rate:
 Flowing Rate:
 Recommended Pump Rate:
 Levels UOM: m
 Rate UOM: LPM
 Water State After Test Code:
 Water State After Test:
 Pumping Test Method: 0
 Pumping Duration HR:
 Pumping Duration MIN:
 Flowing:

Hole Diameter

Hole ID: 1008252992
 Diameter: 8.300000190734863
 Depth From: 0.0
 Depth To: 7.130000114440918
 Hole Depth UOM: m
 Hole Diameter UOM: cm

[140](#) 1 of 1 ESE/247.5 75.9 / -1.00 338 SOMERSET STREET WEST OTTAWA ON [WWIS](#)

Well ID: 7046637	Data Entry Status:
Construction Date:	Data Src:
Primary Water Use:	Date Received: 7/17/2007
Sec. Water Use:	Selected Flag: TRUE
Final Well Status: Observation Wells	Abandonment Rec:

Map Key	Number of Records	Direction/ Distance (m)	Elev/Diff (m)	Site	DB
Water Type:				Contractor:	7241
Casing Material:				Form Version:	3
Audit No:	Z74024			Owner:	
Tag:	A061568			Street Name:	338 SOMERSET STREET WEST
Construction Method:				County:	OTTAWA
Elevation (m):				Municipality:	OTTAWA CITY
Elevation Reliability:				Site Info:	
Depth to Bedrock:				Lot:	
Well Depth:				Concession:	
Overburden/Bedrock:				Concession Name:	
Pump Rate:				Easting NAD83:	
Static Water Level:				Northing NAD83:	
Flowing (Y/N):				Zone:	
Flow Rate:				UTM Reliability:	
Clear/Cloudy:					

PDF URL (Map): https://d2khazk8e83rdv.cloudfront.net/moe_mapping/downloads/2Water/Wells_pdfs/704\7046637.pdf

Additional Detail(s) (Map)

Well Completed Date: 2007/06/22
Year Completed: 2007
Depth (m): 8.23
Latitude: 45.4157256058949
Longitude: -75.6952421522528
Path: 704\7046637.pdf

Bore Hole Information

Bore Hole ID:	23046637	Elevation:	
DP2BR:		Elevrc:	
Spatial Status:		Zone:	18
Code OB:		East83:	445602.00
Code OB Desc:		North83:	5029369.00
Open Hole:		Org CS:	UTM83
Cluster Kind:		UTMRC:	3
Date Completed:	22-Jun-2007 00:00:00	UTMRC Desc:	margin of error : 10 - 30 m
Remarks:		Location Method:	wwr
Elevrc Desc:			
Location Source Date:			
Improvement Location Source:			
Improvement Location Method:			
Source Revision Comment:			
Supplier Comment:			

Overburden and Bedrock

Materials Interval

Formation ID: 30246637
Layer: 2
Color: 6
General Color: BROWN
Mat1: 06
Most Common Material: SILT
Mat2: 28
Mat2 Desc: SAND
Mat3: 05
Mat3 Desc: CLAY
Formation Top Depth: 0.9100000262260437
Formation End Depth: 1.5
Formation End Depth UOM: m

Map Key	Number of Records	Direction/ Distance (m)	Elev/Diff (m)	Site	DB
<u>Overburden and Bedrock Materials Interval</u>					
Formation ID:			30346637		
Layer:			3		
Color:			6		
General Color:			BROWN		
Mat1:			06		
Most Common Material:			SILT		
Mat2:			05		
Mat2 Desc:			CLAY		
Mat3:			85		
Mat3 Desc:			SOFT		
Formation Top Depth:			1.5		
Formation End Depth:			3.6600000858306885		
Formation End Depth UOM:			m		
<u>Overburden and Bedrock Materials Interval</u>					
Formation ID:			30146637		
Layer:			1		
Color:			6		
General Color:			BROWN		
Mat1:			02		
Most Common Material:			TOPSOIL		
Mat2:			81		
Mat2 Desc:			SANDY		
Mat3:			11		
Mat3 Desc:			GRAVEL		
Formation Top Depth:			0.0		
Formation End Depth:			0.9100000262260437		
Formation End Depth UOM:			m		
<u>Overburden and Bedrock Materials Interval</u>					
Formation ID:			30546637		
Layer:			5		
Color:			2		
General Color:			GREY		
Mat1:			05		
Most Common Material:			CLAY		
Mat2:			91		
Mat2 Desc:			WATER-BEARING		
Mat3:			85		
Mat3 Desc:			SOFT		
Formation Top Depth:			6.099999904632568		
Formation End Depth:			8.229999542236328		
Formation End Depth UOM:			m		
<u>Overburden and Bedrock Materials Interval</u>					
Formation ID:			30446637		
Layer:			4		
Color:			2		
General Color:			GREY		
Mat1:			05		
Most Common Material:			CLAY		
Mat2:			06		
Mat2 Desc:			SILT		
Mat3:			85		

<i>Map Key</i>	<i>Number of Records</i>	<i>Direction/ Distance (m)</i>	<i>Elev/Diff (m)</i>	<i>Site</i>	<i>DB</i>
<i>Mat3 Desc:</i>			SOFT		
<i>Formation Top Depth:</i>			3.6600000858306885		
<i>Formation End Depth:</i>			6.099999904632568		
<i>Formation End Depth UOM:</i>			m		
 <u><i>Annular Space/Abandonment Sealing Record</i></u>					
<i>Plug ID:</i>			44001302		
<i>Layer:</i>			2		
<i>Plug From:</i>			0.3100000023841858		
<i>Plug To:</i>					
<i>Plug Depth UOM:</i>			m		
 <u><i>Annular Space/Abandonment Sealing Record</i></u>					
<i>Plug ID:</i>			44001303		
<i>Layer:</i>			3		
<i>Plug From:</i>					
<i>Plug To:</i>					
<i>Plug Depth UOM:</i>			m		
 <u><i>Annular Space/Abandonment Sealing Record</i></u>					
<i>Plug ID:</i>			44001304		
<i>Layer:</i>			1		
<i>Plug From:</i>			0.0		
<i>Plug To:</i>			0.3100000023841858		
<i>Plug Depth UOM:</i>			m		
 <u><i>Method of Construction & Well Use</i></u>					
<i>Method Construction ID:</i>			25946637		
<i>Method Construction Code:</i>			B		
<i>Method Construction:</i>			Other Method		
<i>Other Method Construction:</i>					
 <u><i>Pipe Information</i></u>					
<i>Pipe ID:</i>			29046637		
<i>Casing No:</i>			0		
<i>Comment:</i>					
<i>Alt Name:</i>					
 <u><i>Construction Record - Casing</i></u>					
<i>Casing ID:</i>			42146637		
<i>Layer:</i>			1		
<i>Material:</i>			5		
<i>Open Hole or Material:</i>			PLASTIC		
<i>Depth From:</i>			0.0		
<i>Depth To:</i>			4.880000114440918		
<i>Casing Diameter:</i>			3.809999942779541		
<i>Casing Diameter UOM:</i>			cm		
<i>Casing Depth UOM:</i>			m		
 <u><i>Construction Record - Screen</i></u>					

Map Key	Number of Records	Direction/ Distance (m)	Elev/Diff (m)	Site	DB
---------	-------------------	----------------------------	------------------	------	----

Screen ID: 43146637
Layer: 1
Slot: 10
Screen Top Depth: 4.880000114440918
Screen End Depth: 8.229999542236328
Screen Material: 5
Screen Depth UOM: m
Screen Diameter UOM: cm
Screen Diameter:

Hole Diameter

Hole ID: 46000804
Diameter: 8.890000343322754
Depth From: 0.0
Depth To: 8.229999542236328
Hole Depth UOM: m
Hole Diameter UOM: cm

141	1 of 1	E/247.6	74.9 / -2.00	325 Cooper Street Ottawa ON K2P 0G5	EHS
---------------------	--------	----------------	---------------------	--	------------

Order No: 20200213021	Nearest Intersection:
Status: C	Municipality:
Report Type: Standard Report	Client Prov/State: ON
Report Date: 19-FEB-20	Search Radius (km): .25
Date Received: 13-FEB-20	X: -75.6944063
Previous Site Name:	Y: 45.4173144
Lot/Building Size:	
Additional Info Ordered:	

142	1 of 1	NE/248.4	75.3 / -1.55	170 METCALFE ST lot D con C Ottawa ON	WWIS
---------------------	--------	-----------------	---------------------	--	-------------

Well ID: 7318397	Data Entry Status:
Construction Date:	Data Src:
Primary Water Use: Test Hole	Date Received: 8/31/2018
Sec. Water Use: Monitoring	Selected Flag: TRUE
Final Well Status: Test Hole	Abandonment Rec:
Water Type:	Contractor: 7241
Casing Material:	Form Version: 7
Audit No: Z290608	Owner:
Tag: A251720	Street Name: 170 METCALFE ST
Construction Method:	County: OTTAWA
Elevation (m):	Municipality: NEPEAN TOWNSHIP
Elevation Reliability:	Site Info:
Depth to Bedrock:	Lot: D
Well Depth:	Concession: C
Overburden/Bedrock:	Concession Name:
Pump Rate:	Easting NAD83:
Static Water Level:	Northing NAD83:
Flowing (Y/N):	Zone:
Flow Rate:	UTM Reliability:
Clear/Cloudy:	

PDF URL (Map):

Additional Detail(s) (Map)

Well Completed Date: 2018/06/19
Year Completed: 2018

Map Key	Number of Records	Direction/ Distance (m)	Elev/Diff (m)	Site	DB
Depth (m):		6.096			
Latitude:		45.4188125792676			
Longitude:		-75.6953183812021			
Path:					

Bore Hole Information

Bore Hole ID:	1007283727	Elevation:	
DP2BR:		Elevrc:	
Spatial Status:		Zone:	18
Code OB:		East83:	445599.00
Code OB Desc:		North83:	5029712.00
Open Hole:		Org CS:	UTM83
Cluster Kind:		UTMRC:	4
Date Completed:	19-Jun-2018 00:00:00	UTMRC Desc:	margin of error : 30 m - 100 m
Remarks:		Location Method:	wwr
Elevrc Desc:			
Location Source Date:			
Improvement Location Source:			
Improvement Location Method:			
Source Revision Comment:			
Supplier Comment:			

Overburden and Bedrock

Materials Interval

Formation ID:	1007459056
Layer:	2
Color:	2
General Color:	GREY
Mat1:	05
Most Common Material:	CLAY
Mat2:	06
Mat2 Desc:	SILT
Mat3:	85
Mat3 Desc:	SOFT
Formation Top Depth:	7.0
Formation End Depth:	20.0
Formation End Depth UOM:	ft

Overburden and Bedrock

Materials Interval

Formation ID:	1007459055
Layer:	1
Color:	6
General Color:	BROWN
Mat1:	10
Most Common Material:	COARSE SAND
Mat2:	11
Mat2 Desc:	GRAVEL
Mat3:	
Mat3 Desc:	
Formation Top Depth:	0.0
Formation End Depth:	7.0
Formation End Depth UOM:	ft

Annular Space/Abandonment

Sealing Record

Plug ID:	1007459066
Layer:	3

Map Key	Number of Records	Direction/ Distance (m)	Elev/Diff (m)	Site	DB
Plug From:		9.0			
Plug To:		20.0			
Plug Depth UOM:		ft			
<u>Annular Space/Abandonment Sealing Record</u>					
Plug ID:		1007459065			
Layer:		2			
Plug From:		1.0			
Plug To:		9.0			
Plug Depth UOM:		ft			
<u>Annular Space/Abandonment Sealing Record</u>					
Plug ID:		1007459064			
Layer:		1			
Plug From:		0.0			
Plug To:		1.0			
Plug Depth UOM:		ft			
<u>Method of Construction & Well Use</u>					
Method Construction ID:		1007459063			
Method Construction Code:		D			
Method Construction:		Direct Push			
Other Method Construction:					
<u>Pipe Information</u>					
Pipe ID:		1007459054			
Casing No:		0			
Comment:					
Alt Name:					
<u>Construction Record - Casing</u>					
Casing ID:		1007459059			
Layer:		1			
Material:		5			
Open Hole or Material:		PLASTIC			
Depth From:		0.0			
Depth To:		10.0			
Casing Diameter:		1.3799999952316284			
Casing Diameter UOM:		inch			
Casing Depth UOM:		ft			
<u>Construction Record - Screen</u>					
Screen ID:		1007459060			
Layer:		1			
Slot:		10			
Screen Top Depth:		10.0			
Screen End Depth:		20.0			
Screen Material:		5			
Screen Depth UOM:		ft			
Screen Diameter UOM:		inch			
Screen Diameter:		1.659999966621399			

Map Key	Number of Records	Direction/ Distance (m)	Elev/Diff (m)	Site	DB
<u>Water Details</u>					
Water ID:		1007459058			
Layer:					
Kind Code:					
Kind:					
Water Found Depth:					
Water Found Depth UOM:		ft			
<u>Hole Diameter</u>					
Hole ID:		1007459057			
Diameter:		3.25			
Depth From:		0.0			
Depth To:		20.0			
Hole Depth UOM:		ft			
Hole Diameter UOM:		inch			

143	1 of 2	WSW/249.0	76.9 / 0.00	PRIVATE OWNER 280 GLOUCESTER ST(ST. PATRICK CHURCH) STORAGE TANK/BARREL OTTAWA CITY ON K1R 5E4	SPL
Ref No:	100318			Discharger Report:	
Site No:				Material Group:	
Incident Dt:	5/25/1994			Health/Env Conseq:	
Year:				Client Type:	
Incident Cause:	OTHER CONTAINER LEAK			Sector Type:	
Incident Event:				Agency Involved:	
Contaminant Code:				Nearest Watercourse:	
Contaminant Name:				Site Address:	
Contaminant Limit 1:				Site District Office:	
Contam Limit Freq 1:				Site Postal Code:	
Contaminant UN No 1:				Site Region:	
Environment Impact:	POSSIBLE			Site Municipality:	20101
Nature of Impact:	Soil contamination			Site Lot:	
Receiving Medium:	LAND			Site Conc:	
Receiving Env:				Northing:	
MOE Response:				Easting:	DEWAN FUELS
Dt MOE Arvl on Scn:				Site Geo Ref Accu:	
MOE Reported Dt:	5/25/1994			Site Map Datum:	
Dt Document Closed:				SAC Action Class:	
Incident Reason:	MATERIAL FAILURE			Source Type:	
Site Name:					
Site County/District:					
Site Geo Ref Meth:					
Incident Summary:	ST.PATRICK CHURCH: UKN A-MOUNT OF FURNACE OIL TO SOIL				
Contaminant Qty:					

143	2 of 2	WSW/249.0	76.9 / 0.00	PRIVATE OWNER 220 KENT ST MOTOR VEHICLE (OPERATING FLUID) OTTAWA CITY ON	SPL
Ref No:	150427			Discharger Report:	
Site No:				Material Group:	
Incident Dt:	12/17/1997			Health/Env Conseq:	
Year:				Client Type:	
Incident Cause:	OTHER CONTAINER LEAK			Sector Type:	
Incident Event:				Agency Involved:	
Contaminant Code:				Nearest Watercourse:	
Contaminant Name:				Site Address:	

Map Key	Number of Records	Direction/ Distance (m)	Elev/Diff (m)	Site	DB
Contaminant Limit 1: Contam Limit Freq 1: Contaminant UN No 1: Environment Impact: Nature of Impact: Receiving Medium: Receiving Env: MOE Response: Dt MOE Arvl on Scn: MOE Reported Dt: Dt Document Closed: Incident Reason: Site Name: Site County/District: Site Geo Ref Meth: Incident Summary: Contaminant Qty:	 POSSIBLE Multi Media Pollution LAND / WATER 12/17/1997 UNKNOWN			Site District Office: Site Postal Code: Site Region: Site Municipality: 20101 Site Lot: Site Conc: Northing: Easting: CITY WORKS/SEWER, FIRE DEPT. Site Geo Ref Accu: Site Map Datum: SAC Action Class: Source Type:	
				PRIVATE OWNER - 30 L GASOLINE TO ROAD/CATCH BASIN. F/D, WORKS,SEWER.	

Unplottable Summary

Total: 111 Unplottable sites

DB	Company Name/Site Name	Address	City	Postal
CA	Claridge Homes (Carson) Inc.		Ottawa ON	
CA	The Filmore Inc.	Nepean Street	Ottawa ON	
CA	Urbandale Corporation		Ottawa ON	
CA	Claridge Homes (Carson) Inc.		Ottawa ON	
CA	Urbandale Corporation		Ottawa ON	
CA	Claridge Homes (Trim Rd) Inc.	Part 1, RP 4R-22747	Ottawa ON	
CA	Claridge Homes (Church St.) Inc.		Ottawa ON	
CA	Claridge Homes (Cooper St) Inc.		Ottawa ON	
CA	Claridge Homes (Strandherd) Inc.		Ottawa ON	
CA	City of Ottawa	Bank St Bank Street from Somerset Street to Catherine Street	Ottawa ON	
CA	Urbandale Corporation		Ottawa ON	
CA	Urbandale Corporation		Ottawa ON	
CA	Claridge Homes (Trim Rd) Inc.	Part 1, RP 4R-22747	Ottawa ON	
CA	Tartan Land Corporation and 1503916 Ontario Limited		Ottawa ON	
CA	City of Ottawa	Bank St from Laurier Avenue to Somerest Street	Ottawa ON	
CA	Urbandale Corporation		Ottawa ON	
CA	Urbandale Corporation		Ottawa ON	
CA	Urbandale Corporation		Ottawa ON	

CA	Urbandale Corporation		Ottawa ON
CA	Urbandale Corporation		Ottawa ON
CA	Urbandale Corporation		Ottawa ON
CA	Urbandale Corporation		Ottawa ON
CA	Urbandale Corporation		Ottawa ON
CA	Financial Transactions and Reports Analysis Centre of Canada		Ottawa ON
CA	Nepean Street	Kent to Bank and Metcalfe to Elgin	Ottawa ON
CA	Nepean Street	Kent to Bank and Metcalfe to Elgin	Ottawa ON
CA		Laurier Avenue Bridge	Ottawa ON
CA	OTTAWA CITY, DESIGN & CONSTRUCTION DIV.	FRANK ST./BANK ST./O'CONNOR ST	OTTAWA CITY ON
CA	OTTAWA CITY	GLOUCESTER ST./NEPEAN ST.	OTTAWA CITY ON
CA	SOUTH KEYS SHOPPING CENTRES	PT.LOTS 3-5/CONC.3, BANK ST.	OTTAWA CITY ON
CA	R.M. OF OTTAWA-CARLETON - LISGAR STREET	LISGAR ST/KENT ST/BRONSON ST.	OTTAWA CITY ON
CA	CITY OF OTTAWA - GLOUCESTER ST.	GLOUCESTER/LYON/BANK STS.	OTTAWA CITY ON
CA	R.M. OF OTTAWA-CARLETON	GLOUCESTER ST.	OTTAWA CITY ON
CA	R.M. OF OTTAWA-CARLETON	SOMERSET STREET	OTTAWA CITY ON
CA	THE DOUGLAS MACDONALD DEV. CORP.	COMMERCIAL PLAZA BANK STREET	OTTAWA CITY ON
CA	OTTAWA CITY - D. DOUGHERTY - LISGAR ST.	LISGAR ST/KENT ST/BRONSON AVE.	OTTAWA CITY ON
CA	OTTAWA CITY - GLOUCESTER STREET	GLOUCESTER/BANK/LYON STS.	OTTAWA CITY ON
CA	OTTAWA CITY	COOPER ST.	OTTAWA CITY ON
CA	MACDONALD DEVELOPMENT CORP.	BANK ST.	OTTAWA CITY ON
CA	MACDONALD DEVELOPMENT CORP.-PLAZA	EASEMENT-BANK STREET	OTTAWA CITY ON

CA	OTTAWA CITY	GLOUCESTER STREET	OTTAWA CITY ON	
CA	City of Ottawa	Somerset St W	Ottawa ON	
CA	City of Ottawa	Somerset St W	Ottawa ON	
CA	OTTAWA CITY	NEPEAN STREET	OTTAWA CITY ON	
CA	OSSORY CANADA INC.	PRIVATE BLDG. BANK ST.	OTTAWA CITY ON	
CONV	Loblaw Companies Limited		Ottawa ON	
CONV	Taggart Construction Limited	Bank Street	South Ottawa ON	
EBR	SNC-Lavalin Constructors (Pacific) Inc., Dragados-Canada Inc.,	EllisDon Corporation East Portal Rd allowance between Broken Front Conc C and D, Lot D	OTTAWA ON	
ECA	Claridge Homes (Rockcliffe Mews) Inc.		Ottawa ON	K2P 0Y6
ECA	Urbandale Corporation		Ottawa ON	K1G 2H5
ECA	Urbandale Corporation		Ottawa ON	K1G 2H5
ECA	Claridge Homes (Clarion Hills) Inc.		Ottawa ON	K2P 0Y6
ECA	City of Ottawa	Kent to Bank and Metcalfe to Elgin	Ottawa ON	K1P 1J1
ECA	Claridge Homes (River Road) Inc.		Ottawa ON	K2P 0Y6
ECA	Claridge Homes (Conroy Rd) Inc.	Part 5, Ref Plan 4R-24919	Ottawa ON	K2P 0Y6
ECA	Claridge Homes (River Road) Inc.		Ottawa ON	K2P 0Y6
ECA	Claridge Homes (Clarion Hills) Inc.		Ottawa ON	K2P 0Y6
ECA	Claridge Homes (Rockcliffe Mews) Inc.		Ottawa ON	K2P 0Y6
ECA	City of Ottawa	Florence St (from Kent Street to Bank Street)	Ottawa ON	K2G 6J8
ECA	Claridge Homes (Carson) Inc.		Ottawa ON	K2P 0Y6
ECA	City of Ottawa	Bank St from Laurier Avenue to Somerest Street	Ottawa ON	K1P 1J1
ECA	Urbandale Corporation		Ottawa ON	K1G 2H5

ECA	City of Ottawa	Bank St from Laurier Avenue to Somerest Street	Ottawa ON	K1P 1J1
ECA	Claridge Homes (Cedarview) Inc.		Ottawa ON	K2P 0Y6
ECA	City of Ottawa	Kent to Bank and Metcalfe to Elgin	Ottawa ON	K1P 1J1
ECA	Urbandale Corporation		Ottawa ON	K1G 2H5
EHS		Bank St	Ottawa ON	
EHS		Bank St	Ottawa ON	
EHS		Between Bank & O'Connor, from Laurier to Slater	Ottawa ON	
GEN	Hydro Ottawa Ltd.	Bank St	Ottawa ON	
GEN	O.D.S MARINE	LAURIER AVE AND RIDEAU CANAL	OTTAWA ON	K4P 1A2
GEN	SPIC & SPAN-VALETOR-CASH CLEANERS	BILLINGS BRIDGE PLAZA, BANK STREET C/O 1764 WOODWARD DRIVE	OTTAWA ON	K2C 0P8
GEN	Bell Canada	VARIOUS BELL CANADA MANHOLES AND ACCESS CHAMBERS WITHIN THE MOE EASTERN REG.	(SEE SCHEDULE "B") ON	K1P 6L9
GEN	Bell Canada	VARIOUS BELL CANADA MANHOLES AND ACCESS CHAMBERS WITHIN THE MOE NORTHERN REGION	(SEE SCHEDULE "B") ON	K1P 6L9
GEN	Bell Canada	VARIOUS BELL CANADA MANHOLES AND ACCESS CHAMBERS WITHIN THE MOE NORTHERN REGION	(SEE SCHEDULE "B") ON	K1P 6L9
GEN	Bell Canada	VARIOUS BELL CANADA MANHOLES AND ACCESS CHAMBERS WITHIN THE MOE NORTHERN REGION	(SEE SCHEDULE "B") ON	K1P 6L9
GEN	Bell Canada	VARIOUS BELL CANADA MANHOLES AND ACCESS CHAMBERS WITHIN THE MOE EASTERN REG.	(SEE SCHEDULE "B") ON	
GEN	Bell Canada	VARIOUS BELL CANADA MANHOLES AND ACCESS CHAMBERS WITHIN THE MOE EASTERN REG.	(SEE SCHEDULE "B") ON	K1P 6L9
GEN	Bell Canada	VARIOUS BELL CANADA MANHOLES AND ACCESS CHAMBERS WITHIN THE MOE EASTERN REG.	(SEE SCHEDULE "B") ON	K1P 6L9
NPCB	OLYMPIA & YORK DEVELOPMENTS LTD.	SHELL CENTER	OTTAWA ON	
NPCB	OLYMPIA & YORK DEVELOPMENTS LTD.	SHELL CENTER	Ottawa ON	
NPCB	OLYMPIA & YORK DEVELOPMENTS LTD.	SHELL CENTER	OTTAWA ON	

OOGW	Ottawa Dairy Well		ON
PTTW	Claridge Homes (Bruyere) Inc.		ON
PTTW	Claridge Homes (Leitrim) Inc.		ON
RSC	CLARIDGE HOMES (CARSON) INC.	No Municipal Address	Ottawa ON
SPL		Kent Street near Bank Street	Ottawa ON
SPL	Bell Canada		Ottawa ON
SPL	OLRT Constructors	Road allowance between Broken Front Concessions C and D in front of Lot D geographic township of Nepean	Ottawa ON
SPL	SHELL CANADA PRODUCTS LTD.	TANK TRUCK (CARGO)	OTTAWA CITY ON
SPL	SHELL CANADA PRODUCTS LTD.	TANK TRUCK (CARGO)	OTTAWA CITY ON
SPL	SHELL CANADA PRODUCTS LTD.	TANK TRUCK (CARGO)	OTTAWA CITY ON
SPL	SHELL CANADA PRODUCTS LTD.	OTTAWA AIRPORT TANK TRUCK (CARGO)	OTTAWA CITY ON
SPL	SHELL CANADA PRODUCTS LTD.	TANK TRUCK (CARGO)	OTTAWA CITY ON
SPL	SHELL CANADA PRODUCTS LTD.	TANK TRUCK (CARGO)	OTTAWA CITY ON
SPL	SHELL CANADA PRODUCTS LTD.	TANK TRUCK (CARGO)	OTTAWA CITY ON
SPL	SHELL CANADA PRODUCTS LTD.	TANK TRUCK (CARGO)	OTTAWA CITY ON
SPL	QUEENSWAY TANK LINES	CANADIAN TIRE GAS BAR BANK STREET TANK TRUCK (CARGO)	OTTAWA CITY ON
SPL	LOBLAWS		OTTAWA CITY ON
SPL	SHELL CANADA PRODUCTS LTD.	SERVICE STATION	OTTAWA CITY ON
SPL	SHELL CANADA PRODUCTS LTD.	TANK TRUCK (CARGO)	OTTAWA CITY ON
SPL	SHELL CANADA PRODUCTS LTD.	TANK TRUCK (CARGO)	OTTAWA CITY ON
SPL	SHELL CANADA PRODUCTS LTD.	TANK TRUCK (CARGO)	OTTAWA CITY ON
SPL	TRANSPORT TRUCK	BANK ST. BRIDGE MOTOR VEHICLE (OPERATING FLUID)	OTTAWA CITY ON
SPL	PIONEER PETROLEUMS LTD.	BANK STREET SOUTH PIONEER GAS	OTTAWA CITY ON

STATION. SERVICE STATION

SPL	ESSO PETROLEUM CANADA	BANK STREET SERVICE STATION	OTTAWA CITY ON	
SPL	OTTAWA-CARLETON, R.M. OF	KENT ST REGULATOR TO OTTAWA RIVER ON N.R.C. PROPERTY SANITARY SEWER SYSTEM	OTTAWA CITY ON	
SPL	OC TRANSP	BANK ST. SOUTH MOTOR VEHICLE (OPERATING FLUID)	OTTAWA CITY ON	
SPL	Shell Canada Products Limited	Shell Canada	Ottawa ON	
SPL	Loblaws Properties Limited	Loblaws	Ottawa ON	
SPL	City of Ottawa	between O'Connor St & Bank St	Ottawa ON	
WDS	Waste Management of Canada Corporation		Ottawa ON	K0A 1L0

Unplottable Report

Site: Claridge Homes (Carson) Inc.
Ottawa ON

Database:
CA

Certificate #: 9611-7PUSMB
Application Year: 2009
Issue Date: 3/9/2009
Approval Type: Municipal and Private Sewage Works
Status: Approved
Application Type:
Client Name:
Client Address:
Client City:
Client Postal Code:
Project Description:
Contaminants:
Emission Control:

Site: The Filmore Inc.
Nepean Street Ottawa ON

Database:
CA

Certificate #: 9532-62ULPC
Application Year: 2004
Issue Date: 7/14/2004
Approval Type: Municipal and Private Sewage Works
Status: Approved
Application Type:
Client Name:
Client Address:
Client City:
Client Postal Code:
Project Description:
Contaminants:
Emission Control:

Site: Urbandale Corporation
Ottawa ON

Database:
CA

Certificate #: 8787-5YQRUU
Application Year: 2004
Issue Date: 5/10/2004
Approval Type: Municipal and Private Sewage Works
Status: Approved
Application Type:
Client Name:
Client Address:
Client City:
Client Postal Code:
Project Description:
Contaminants:
Emission Control:

Site: Claridge Homes (Carson) Inc.
Ottawa ON

Database:
CA

Certificate #: 8697-6Z5TCD
Application Year: 2007

Issue Date: 4/17/2007
Approval Type: Municipal and Private Sewage Works
Status: Approved
Application Type:
Client Name:
Client Address:
Client City:
Client Postal Code:
Project Description:
Contaminants:
Emission Control:

Site: **Urbandale Corporation**
Ottawa ON

Database:
CA

Certificate #: 8145-7TYK8L
Application Year: 2009
Issue Date: 7/17/2009
Approval Type: Municipal and Private Sewage Works
Status: Approved
Application Type:
Client Name:
Client Address:
Client City:
Client Postal Code:
Project Description:
Contaminants:
Emission Control:

Site: **Claridge Homes (Trim Rd) Inc.**
Part 1, RP 4R-22747 Ottawa ON

Database:
CA

Certificate #: 7972-7ZQPXH
Application Year: 2010
Issue Date: 1/18/2010
Approval Type: Municipal and Private Sewage Works
Status: Approved
Application Type:
Client Name:
Client Address:
Client City:
Client Postal Code:
Project Description:
Contaminants:
Emission Control:

Site: **Claridge Homes (Church St.) Inc.**
Ottawa ON

Database:
CA

Certificate #: 7739-5NWLL5
Application Year: 2003
Issue Date: 6/27/2003
Approval Type: Municipal and Private Sewage Works
Status: Approved
Application Type:
Client Name:
Client Address:
Client City:
Client Postal Code:
Project Description:
Contaminants:
Emission Control:

Site: Claridge Homes (Cooper St) Inc.
Ottawa ON

Database:
CA

Certificate #: 7666-5SKKLX
Application Year: 2003
Issue Date: 10/23/2003
Approval Type: Municipal and Private Sewage Works
Status: Approved
Application Type:
Client Name:
Client Address:
Client City:
Client Postal Code:
Project Description:
Contaminants:
Emission Control:

Site: Claridge Homes (Strandherd) Inc.
Ottawa ON

Database:
CA

Certificate #: 7488-6U9S5E
Application Year: 2006
Issue Date: 10/6/2006
Approval Type: Municipal and Private Sewage Works
Status: Approved
Application Type:
Client Name:
Client Address:
Client City:
Client Postal Code:
Project Description:
Contaminants:
Emission Control:

Site: City of Ottawa
Bank St Bank Street from Somerset Street to Catherine Street Ottawa ON

Database:
CA

Certificate #: 7054-7L4LKY
Application Year: 2008
Issue Date: 11/28/2008
Approval Type: Municipal and Private Sewage Works
Status: Approved
Application Type:
Client Name:
Client Address:
Client City:
Client Postal Code:
Project Description:
Contaminants:
Emission Control:

Site: Urbandale Corporation
Ottawa ON

Database:
CA

Certificate #: 6829-6Y7RQX
Application Year: 2007
Issue Date: 2/19/2007
Approval Type: Municipal and Private Sewage Works
Status: Approved
Application Type:
Client Name:
Client Address:
Client City:
Client Postal Code:
Project Description:

Contaminants:
Emission Control:

Site: **Urbandale Corporation**
Ottawa ON

Database:
CA

Certificate #: 5942-6BWPUR
Application Year: 2005
Issue Date: 5/3/2005
Approval Type: Municipal and Private Sewage Works
Status: Approved
Application Type:
Client Name:
Client Address:
Client City:
Client Postal Code:
Project Description:
Contaminants:
Emission Control:

Site: **Claridge Homes (Trim Rd) Inc.**
Part 1, RP 4R-22747 Ottawa ON

Database:
CA

Certificate #: 5372-835QP7
Application Year: 2010
Issue Date: 4/15/2010
Approval Type: Municipal and Private Sewage Works
Status: Approved
Application Type:
Client Name:
Client Address:
Client City:
Client Postal Code:
Project Description:
Contaminants:
Emission Control:

Site: **Tartan Land Corporation and 1503916 Ontario Limited**
Ottawa ON

Database:
CA

Certificate #: 5203-6DCNQK
Application Year: 2005
Issue Date: 6/16/2005
Approval Type: Municipal and Private Sewage Works
Status: Approved
Application Type:
Client Name:
Client Address:
Client City:
Client Postal Code:
Project Description:
Contaminants:
Emission Control:

Site: **City of Ottawa**
Bank St from Laurier Avenue to Somerst Street Ottawa ON

Database:
CA

Certificate #: 4804-7DGNT6
Application Year: 2008
Issue Date: 4/8/2008
Approval Type: Municipal and Private Sewage Works
Status: Approved
Application Type:

Client Name:
Client Address:
Client City:
Client Postal Code:
Project Description:
Contaminants:
Emission Control:

Site: **Urbandale Corporation**
Ottawa ON

Database:
CA

Certificate #: 3681-7QWNXY
Application Year: 2009
Issue Date: 4/9/2009
Approval Type: Municipal and Private Sewage Works
Status: Approved
Application Type:
Client Name:
Client Address:
Client City:
Client Postal Code:
Project Description:
Contaminants:
Emission Control:

Site: **Urbandale Corporation**
Ottawa ON

Database:
CA

Certificate #: 2869-6KVTJC
Application Year: 2006
Issue Date: 1/12/2006
Approval Type: Municipal and Private Sewage Works
Status: Approved
Application Type:
Client Name:
Client Address:
Client City:
Client Postal Code:
Project Description:
Contaminants:
Emission Control:

Site: **Urbandale Corporation**
Ottawa ON

Database:
CA

Certificate #: 2169-5WVM7Y
Application Year: 2004
Issue Date: 3/12/2004
Approval Type: Municipal and Private Sewage Works
Status: Approved
Application Type:
Client Name:
Client Address:
Client City:
Client Postal Code:
Project Description:
Contaminants:
Emission Control:

Site: **Urbandale Corporation**
Ottawa ON

Database:
CA

Certificate #: 2160-765JJX

Application Year: 2007
Issue Date: 8/16/2007
Approval Type: Municipal and Private Sewage Works
Status: Approved
Application Type:
Client Name:
Client Address:
Client City:
Client Postal Code:
Project Description:
Contaminants:
Emission Control:

Site: **Urbandale Corporation**
Ottawa ON

Database:
CA

Certificate #: 1998-6Y7KJ9
Application Year: 2007
Issue Date: 2/12/2007
Approval Type: Municipal and Private Sewage Works
Status: Approved
Application Type:
Client Name:
Client Address:
Client City:
Client Postal Code:
Project Description:
Contaminants:
Emission Control:

Site: **Urbandale Corporation**
Ottawa ON

Database:
CA

Certificate #: 1830-6H3P2S
Application Year: 2005
Issue Date: 10/14/2005
Approval Type: Municipal and Private Sewage Works
Status: Approved
Application Type:
Client Name:
Client Address:
Client City:
Client Postal Code:
Project Description:
Contaminants:
Emission Control:

Site: **Urbandale Corporation**
Ottawa ON

Database:
CA

Certificate #: 1712-6N6RR7
Application Year: 2006
Issue Date: 3/27/2006
Approval Type: Municipal and Private Sewage Works
Status: Approved
Application Type:
Client Name:
Client Address:
Client City:
Client Postal Code:
Project Description:
Contaminants:
Emission Control:

Site: *Urbandale Corporation
Ottawa ON*

Database:
CA

Certificate #: 1130-6BLHGE
Application Year: 2005
Issue Date: 4/21/2005
Approval Type: Municipal and Private Sewage Works
Status: Approved
Application Type:
Client Name:
Client Address:
Client City:
Client Postal Code:
Project Description:
Contaminants:
Emission Control:

Site: *Financial Transactions and Reports Analysis Centre of Canada
Ottawa ON*

Database:
CA

Certificate #: 0702-5EZR4
Application Year: 2002
Issue Date: 11/1/2002
Approval Type: Air
Status: Approved
Application Type:
Client Name:
Client Address:
Client City:
Client Postal Code:
Project Description:
Contaminants:
Emission Control:

Site: *Nepean Street
Kent to Bank and Metcalfe to Elgin Ottawa ON*

Database:
CA

Certificate #: 6059-5BPHX4
Application Year: 02
Issue Date: 7/8/02
Approval Type: Municipal & Private sewage
Status: Approved
Application Type: New Certificate of Approval
Client Name: The Corporation of the City of Ottawa
Client Address: 110 Laurier Avenue West
Client City: Ottawa
Client Postal Code: K1P 1J1
Project Description: This application is for the construction of combined storm and sanitary sewers on Nepean Street from Kent Street to Bank Street, and from Metcalfe Street to Elgin Street.
Contaminants:
Emission Control:

Site: *Nepean Street
Kent to Bank and Metcalfe to Elgin Ottawa ON*

Database:
CA

Certificate #: 9810-5BPJ33
Application Year: 02
Issue Date: 7/8/02
Approval Type: Municipal & Private water
Status: Approved
Application Type: New Certificate of Approval
Client Name: The Corporation of the City of Ottawa
Client Address: 110 Laurier Avenue West
Client City: Ottawa

Client Postal Code: K1P 1J1
Project Description: This application is for the construction of watermains on Nepean Street from Kent Street to Bank Street and from Metcalfe Street to Elgin Street.
Contaminants:
Emission Control:

Site: Laurier Avenue Bridge Ottawa ON **Database:** CA

Certificate #: 9814-563QFZ
Application Year: 02
Issue Date: 1/7/02
Approval Type: Municipal & Private sewage
Status: Approved
Application Type: New Certificate of Approval
Client Name: The Corporation of the City of Ottawa
Client Address: 110 Laurier Avenue West
Client City: Ottawa
Client Postal Code: K1P 1J1
Project Description: Storm sewers to be constructed on Laurier Avenue, Queen Elizabeth Driveway, Colonel By Drive and Nicholas Street
Contaminants:
Emission Control:

Site: OTTAWA CITY, DESIGN & CONSTRUCTION DIV.
FRANK ST./BANK ST./O'CONNOR ST OTTAWA CITY ON **Database:** CA

Certificate #: 3-0476-97-
Application Year: 97
Issue Date: 6/26/1997
Approval Type: Municipal sewage
Status: Approved
Application Type:
Client Name:
Client Address:
Client City:
Client Postal Code:
Project Description:
Contaminants:
Emission Control:

Site: OTTAWA CITY
GLOUCESTER ST./NEPEAN ST. OTTAWA CITY ON **Database:** CA

Certificate #: 3-0550-94-
Application Year: 94
Issue Date: 5/27/1994
Approval Type: Municipal sewage
Status: Approved
Application Type:
Client Name:
Client Address:
Client City:
Client Postal Code:
Project Description:
Contaminants:
Emission Control:

Site: SOUTH KEYS SHOPPING CENTRES
PT.LOTS 3-5/CONC.3, BANK ST. OTTAWA CITY ON **Database:** CA

Certificate #: 3-0856-95-
Application Year: 95
Issue Date: 8/8/1995

Approval Type: Municipal sewage
Status: Approved
Application Type:
Client Name:
Client Address:
Client City:
Client Postal Code:
Project Description:
Contaminants:
Emission Control:

Site: R.M. OF OTTAWA-CARLETON - LISGAR STREET
LISGAR ST/KENT ST/BRONSON ST. OTTAWA CITY ON

Database:
CA

Certificate #: 7-0856-90-
Application Year: 90
Issue Date: 6/15/1990
Approval Type: Municipal water
Status: Approved
Application Type:
Client Name:
Client Address:
Client City:
Client Postal Code:
Project Description:
Contaminants:
Emission Control:

Site: CITY OF OTTAWA - GLOUCESTER ST.
GLOUCESTER/LYON/BANK STS. OTTAWA CITY ON

Database:
CA

Certificate #: 7-0091-90-
Application Year: 90
Issue Date: 2/16/1990
Approval Type: Municipal water
Status: Approved
Application Type:
Client Name:
Client Address:
Client City:
Client Postal Code:
Project Description:
Contaminants:
Emission Control:

Site: R.M. OF OTTAWA-CARLETON
GLOUCESTER ST. OTTAWA CITY ON

Database:
CA

Certificate #: 7-0911-88-
Application Year: 88
Issue Date: 7/7/1988
Approval Type: Municipal water
Status: Approved
Application Type:
Client Name:
Client Address:
Client City:
Client Postal Code:
Project Description:
Contaminants:
Emission Control:

Site: R.M. OF OTTAWA-CARLETON

Database:
CA

SOMERSET STREET OTTAWA CITY ON

Certificate #: 7-0096-88-
Application Year: 88
Issue Date: 2/10/1988
Approval Type: Municipal water
Status: Approved
Application Type:
Client Name:
Client Address:
Client City:
Client Postal Code:
Project Description:
Contaminants:
Emission Control:

Site: **THE DOUGLAS MACDONALD DEV. CORP.**
COMMERCIAL PLAZA BANK STREET OTTAWA CITY ON

Database:
CA

Certificate #: 7-1304-86-
Application Year: 86
Issue Date: 10/28/1986
Approval Type: Municipal water
Status: Approved
Application Type:
Client Name:
Client Address:
Client City:
Client Postal Code:
Project Description:
Contaminants:
Emission Control:

Site: **OTTAWA CITY - D. DOUGHERTY - LISGAR ST.**
LISGAR ST/KENT ST/BRONSON AVE. OTTAWA CITY ON

Database:
CA

Certificate #: 3-1048-90-
Application Year: 90
Issue Date: 6/15/1990
Approval Type: Municipal sewage
Status: Approved
Application Type:
Client Name:
Client Address:
Client City:
Client Postal Code:
Project Description:
Contaminants:
Emission Control:

Site: **OTTAWA CITY - GLOUCESTER STREET**
GLOUCESTER/BANK/LYON STS. OTTAWA CITY ON

Database:
CA

Certificate #: 3-0118-90-
Application Year: 90
Issue Date: 2/16/1990
Approval Type: Municipal sewage
Status: Approved
Application Type:
Client Name:
Client Address:
Client City:
Client Postal Code:
Project Description:
Contaminants:

Emission Control:

Site: OTTAWA CITY
COOPER ST. OTTAWA CITY ON

Database:
CA

Certificate #: 3-1897-88-
Application Year: 88
Issue Date: 10/14/1988
Approval Type: Municipal sewage
Status: Approved
Application Type:
Client Name:
Client Address:
Client City:
Client Postal Code:
Project Description:
Contaminants:
Emission Control:

Site: MACDONALD DEVELOPMENT CORP.
BANK ST. OTTAWA CITY ON

Database:
CA

Certificate #: 3-1072-88-
Application Year: 88
Issue Date: 9/28/1988
Approval Type: Municipal sewage
Status: Approved
Application Type:
Client Name:
Client Address:
Client City:
Client Postal Code:
Project Description:
Contaminants:
Emission Control:

Site: MACDONALD DEVELOPMENT CORP.-PLAZA
EASEMENT-BANK STREET OTTAWA CITY ON

Database:
CA

Certificate #: 3-1864-86-
Application Year: 86
Issue Date: 12/19/1986
Approval Type: Municipal sewage
Status: Approved
Application Type:
Client Name:
Client Address:
Client City:
Client Postal Code:
Project Description:
Contaminants:
Emission Control:

Site: OTTAWA CITY
GLOUCESTER STREET OTTAWA CITY ON

Database:
CA

Certificate #: 3-0827-86-
Application Year: 86
Issue Date: 7/2/1986
Approval Type: Municipal sewage
Status: Approved
Application Type:
Client Name:

Client Address:
Client City:
Client Postal Code:
Project Description:
Contaminants:
Emission Control:

Site: City of Ottawa
Somerset St W Ottawa ON

Database:
CA

Certificate #: 0195-8HMLH2
Application Year: 2011
Issue Date: 6/15/2011
Approval Type: Municipal and Private Sewage Works
Status: Approved
Application Type:
Client Name:
Client Address:
Client City:
Client Postal Code:
Project Description:
Contaminants:
Emission Control:

Site: City of Ottawa
Somerset St W Ottawa ON

Database:
CA

Certificate #: 6180-8JKNNV
Application Year: 2011
Issue Date: 7/22/2011
Approval Type: Municipal and Private Sewage Works
Status: Approved
Application Type:
Client Name:
Client Address:
Client City:
Client Postal Code:
Project Description:
Contaminants:
Emission Control:

Site: OTTAWA CITY
NEPEAN STREET OTTAWA CITY ON

Database:
CA

Certificate #: 3-0887-87-
Application Year: 87
Issue Date: 6/15/1987
Approval Type: Municipal sewage
Status: Approved
Application Type:
Client Name:
Client Address:
Client City:
Client Postal Code:
Project Description:
Contaminants:
Emission Control:

Site: OSSORY CANADA INC.
PRIVATE BLDG. BANK ST. OTTAWA CITY ON

Database:
CA

Certificate #: 3-0515-87-
Application Year: 87

Issue Date: 4/23/1987
Approval Type: Municipal sewage
Status: Approved
Application Type:
Client Name:
Client Address:
Client City:
Client Postal Code:
Project Description:
Contaminants:
Emission Control:

Site: Loblaw Companies Limited
Ottawa ON

Database:
CONV

File No: 097267

Location:

Crown Brief No:

Region:

Court Location:

Ministry District:

Publication City:

Publication Title:

Act:

Act(s):

First Matter:

Second Matter:

Investigation 1:

Investigation 2:

Penalty Imposed:

Description:

On April 19, 2011, Loblaw Companies Limited/Les Compagnies Loblaw Limitee pleaded guilty to one violation under the Environmental Protection Act for causing the discharge of a refrigerant into the air within a building or into the natural environment. The Court heard that the company owns and operates a property in Ottawa. The company uses a refrigeration contractor to install, maintain and service the equipment at this location. During such work, a release of refrigerant was reported to the ministry. The release was inside a building that was vented via exhaust fans to the natural environment. The refrigerant contains hydrochlorofluorocarbon and is considered an ozone depleting substance. The company was charged following an investigation by the ministry's Investigations and Enforcement Branch. The company was fined \$30,000 plus a victim fine surcharge and was given 30 days to pay the fine.

Background:

URL:

Additional Details

Publication Date:

Count: 1

Act: EPA

Regulation:

Section:

Act/Regulation/Section: EPA

Date of Offence:

Date of Conviction:

Date Charged: April 19, 2011

Charge Disposition: fine, victim fine surcharge

Fine: \$30,000

Synopsis:

Site: Taggart Construction Limited
Bank Street South Ottawa ON

Database:
CONV

File No: 010503

Location:

Crown Brief No:

Region:

Court Location:

Ministry District:

Publication City:

Publication Title:

Act:

Act(s):

First Matter:

Second Matter:

Investigation 1:

Investigation 2:
Penalty Imposed:
Description:

On December 3, 2009, Taggart Construction Limited pleaded guilty to one violation under the Ontario Water Resources Act for failing to comply with a Provincial Officer Order to submit weekly water taking records showing daily water taking volumes. The company was contracted to install municipal services for the Findlay Creek Subdivision located on Bank Street in South Ottawa. A ministry inspection of the construction site in the fall of 2007 revealed concerns with water taking activities and a Provincial Officer Order was issued. One of the requirements of the Order, related to keeping accurate water taking records and submitting them to the ministry, was not complied with. The company was charged following an investigation by the ministry's Investigations and Enforcement Branch and was fined \$5,000 plus victim fine surcharge. The company was given 30 days to pay the fine.

Background:
URL:

Additional Details

Publication Date:
Count: 1
Act: Provincial Officer Order
Regulation:
Section:
Act/Regulation/Section: Provincial Officer Order
Date of Offence:
Date of Conviction:
Date Charged: December 3, 2009
Charge Disposition: fine, victim fine surcharge
Fine: \$5,000
Synopsis:

Site: **SNC-Lavalin Constructors (Pacific) Inc., Dragados-Canada Inc.,
EllisDon Corporation East Portal Rd allowance between Broken Front Conc C and D, Lot D OTTAWA ON**

Database:
EBR

EBR Registry No: 011-9917
Ministry Ref No: 5764-9AHPW2
Notice Type: Instrument Decision
Notice Stage:
Notice Date:
Proposal Date: August 28, 2013
Year: 2013
Instrument Type: (OWRA s. 34) - Permit to take water
Off Instrument Name:
Posted By:
Company Name:
Site Address:
Location Other:
Proponent Name:
Proponent Address: Ottawa, 1600 Carling Avenue, Ottawa Ontario, Canada K1Z 1G3
Comment Period:
URL:

Decision Posted:
Exception Posted:
Section:
Act 1:
Act 2:
Site Location Map:

Site Location Details:

Ottawa Light Rail Transit ' East Portal Road allowance between Broken Front Concessions C and D, in front of Lot D, Geographic Township of Nepean, City of Ottawa CITY OF OTTAWA

Site: **Claridge Homes (Rockcliffe Mews) Inc.
Ottawa ON K2P 0Y6**

Database:
ECA

Approval No: 5073-4VFQUZ
Approval Date: 2001-04-03
Status: Approved
Record Type: ECA
Link Source: IDS
SWP Area Name:
Approval Type: ECA-Municipal and Private Water Works
Project Type: Municipal and Private Water Works

MOE District:
City:
Longitude:
Latitude:
Geometry X:
Geometry Y:

Business Name: Claridge Homes (Rockcliffe Mews) Inc.
Address:
Full Address:
Full PDF Link:
PDF Site Location:

Site: **Urbandale Corporation**
Ottawa ON K1G 2H5

Database:
ECA

Approval No: 8787-5YQRUU
Approval Date: 2004-05-10
Status: Approved
Record Type: ECA
Link Source: IDS
SWP Area Name:
Approval Type: ECA-MUNICIPAL AND PRIVATE SEWAGE WORKS
Project Type: MUNICIPAL AND PRIVATE SEWAGE WORKS
Business Name: Urbandale Corporation
Address:
Full Address:
Full PDF Link: <https://www.accessenvironment.ene.gov.on.ca/instruments/3747-5YPLC8-14.pdf>
PDF Site Location:

MOE District:
City:
Longitude:
Latitude:
Geometry X:
Geometry Y:

Site: **Urbandale Corporation**
Ottawa ON K1G 2H5

Database:
ECA

Approval No: 4781-4ZEKPM
Approval Date: 2001-08-21
Status: Approved
Record Type: ECA
Link Source: IDS
SWP Area Name:
Approval Type: ECA-INDUSTRIAL SEWAGE WORKS
Project Type: INDUSTRIAL SEWAGE WORKS
Business Name: Urbandale Corporation
Address:
Full Address:
Full PDF Link: <https://www.accessenvironment.ene.gov.on.ca/instruments/1402-4Z2HBD-14.pdf>
PDF Site Location:

MOE District:
City:
Longitude:
Latitude:
Geometry X:
Geometry Y:

Site: **Claridge Homes (Clarion Hills) Inc.**
Ottawa ON K2P 0Y6

Database:
ECA

Approval No: 1177-4Y4LGJ
Approval Date: 2001-07-05
Status: Approved
Record Type: ECA
Link Source: IDS
SWP Area Name:
Approval Type: ECA-MUNICIPAL AND PRIVATE SEWAGE WORKS
Project Type: MUNICIPAL AND PRIVATE SEWAGE WORKS
Business Name: Claridge Homes (Clarion Hills) Inc.
Address:
Full Address:
Full PDF Link: <https://www.accessenvironment.ene.gov.on.ca/instruments/6213-4Y3PCG-14.pdf>
PDF Site Location:

MOE District:
City:
Longitude:
Latitude:
Geometry X:
Geometry Y:

Site: **City of Ottawa**
Kent to Bank and Metcalfe to Elgin Ottawa ON K1P 1J1

Database:
ECA

Approval No: 9810-5BPJ33
Approval Date: 2002-07-08
Status: Approved

MOE District:
City:
Longitude:

Record Type: ECA
Link Source: IDS
SWP Area Name:
Approval Type: ECA-Municipal and Private Water Works
Project Type: Municipal and Private Water Works
Business Name: City of Ottawa
Address: Kent to Bank and Metcalfe to Elgin
Full Address:
Full PDF Link:
PDF Site Location:

Latitude:
Geometry X:
Geometry Y:

Site: **Claridge Homes (River Road) Inc.**
Ottawa ON K2P 0Y6

Database:
ECA

Approval No: 6213-AC9MCQ
Approval Date: 2016-08-08
Status: Approved
Record Type: ECA
Link Source: IDS
SWP Area Name:
Approval Type: ECA-MUNICIPAL AND PRIVATE SEWAGE WORKS
Project Type: MUNICIPAL AND PRIVATE SEWAGE WORKS
Business Name: Claridge Homes (River Road) Inc.
Address:
Full Address:
Full PDF Link: <https://www.accessenvironment.ene.gov.on.ca/instruments/2437-AA4KMK-14.pdf>
PDF Site Location:

MOE District:
City:
Longitude:
Latitude:
Geometry X:
Geometry Y:

Site: **Claridge Homes (Conroy Rd) Inc.**
Part 5, Ref Plan 4R-24919 Ottawa ON K2P 0Y6

Database:
ECA

Approval No: 7813-AAGP8L
Approval Date: 2016-06-02
Status: Approved
Record Type: ECA
Link Source: IDS
SWP Area Name:
Approval Type: ECA-MUNICIPAL AND PRIVATE SEWAGE WORKS
Project Type: MUNICIPAL AND PRIVATE SEWAGE WORKS
Business Name: Claridge Homes (Conroy Rd) Inc.
Address: Part 5, Ref Plan 4R-24919
Full Address:
Full PDF Link: <https://www.accessenvironment.ene.gov.on.ca/instruments/7087-AA4KT9-14.pdf>
PDF Site Location:

MOE District:
City:
Longitude:
Latitude:
Geometry X:
Geometry Y:

Site: **Claridge Homes (River Road) Inc.**
Ottawa ON K2P 0Y6

Database:
ECA

Approval No: 2726-AACLFH
Approval Date: 2016-06-02
Status: Approved
Record Type: ECA
Link Source: IDS
SWP Area Name:
Approval Type: ECA-MUNICIPAL AND PRIVATE SEWAGE WORKS
Project Type: MUNICIPAL AND PRIVATE SEWAGE WORKS
Business Name: Claridge Homes (River Road) Inc.
Address:
Full Address:
Full PDF Link: <https://www.accessenvironment.ene.gov.on.ca/instruments/3677-AA4KJR-14.pdf>
PDF Site Location:

MOE District:
City:
Longitude:
Latitude:
Geometry X:
Geometry Y:

Site: **Claridge Homes (Clarion Hills) Inc.**

Database:
ECA

Ottawa ON K2P 0Y6

Approval No: 4038-4Y4LCL
Approval Date: 2001-07-05
Status: Approved
Record Type: ECA
Link Source: IDS
SWP Area Name:
Approval Type: ECA-Municipal and Private Water Works
Project Type: Municipal and Private Water Works
Business Name: Claridge Homes (Clarion Hills) Inc.
Address:
Full Address:
Full PDF Link:
PDF Site Location:

MOE District:
City:
Longitude:
Latitude:
Geometry X:
Geometry Y:

Site: Claridge Homes (Rockcliffe Mews) Inc.
Ottawa ON K2P 0Y6

Database:
ECA

Approval No: 4048-4VFRHS
Approval Date: 2001-04-03
Status: Approved
Record Type: ECA
Link Source: IDS
SWP Area Name:
Approval Type: ECA-MUNICIPAL AND PRIVATE SEWAGE WORKS
Project Type: MUNICIPAL AND PRIVATE SEWAGE WORKS
Business Name: Claridge Homes (Rockcliffe Mews) Inc.
Address:
Full Address:
Full PDF Link: <https://www.accessenvironment.ene.gov.on.ca/instruments/4768-4VEQD2-14.pdf>
PDF Site Location:

MOE District:
City:
Longitude:
Latitude:
Geometry X:
Geometry Y:

Site: City of Ottawa
Florence St (from Kent Street to Bank Street) Ottawa ON K2G 6J8

Database:
ECA

Approval No: 7198-B76NXJ
Approval Date: 2018-12-13
Status: Approved
Record Type: ECA
Link Source: IDS
SWP Area Name:
Approval Type: ECA-MUNICIPAL AND PRIVATE SEWAGE WORKS
Project Type: MUNICIPAL AND PRIVATE SEWAGE WORKS
Business Name: City of Ottawa
Address: Florence St (from Kent Street to Bank Street)
Full Address:
Full PDF Link: <https://www.accessenvironment.ene.gov.on.ca/instruments/6425-B6ZKDX-13.pdf>
PDF Site Location:

MOE District:
City:
Longitude:
Latitude:
Geometry X:
Geometry Y:

Site: Claridge Homes (Carson) Inc.
Ottawa ON K2P 0Y6

Database:
ECA

Approval No: 8741-AU3KP5
Approval Date: 2017-12-20
Status: Approved
Record Type: ECA
Link Source: IDS
SWP Area Name:
Approval Type: ECA-MUNICIPAL AND PRIVATE SEWAGE WORKS
Project Type: MUNICIPAL AND PRIVATE SEWAGE WORKS
Business Name: Claridge Homes (Carson) Inc.
Address:
Full Address:
Full PDF Link: <https://www.accessenvironment.ene.gov.on.ca/instruments/1645-ATXMXA-14.pdf>

MOE District:
City:
Longitude:
Latitude:
Geometry X:
Geometry Y:

PDF Site Location:

Site: City of Ottawa
Bank St from Laurier Avenue to Somerest Street Ottawa ON K1P 1J1

Database:
ECA

Approval No: 8654-7DGNMN
Approval Date: 2008-04-08
Status: Approved
Record Type: ECA
Link Source: IDS
SWP Area Name:
Approval Type: ECA-Municipal Drinking Water Systems
Project Type: Municipal Drinking Water Systems
Business Name: City of Ottawa
Address: Bank St from Laurier Avenue to Somerest Street
Full Address:
Full PDF Link:
PDF Site Location:

MOE District:
City:
Longitude:
Latitude:
Geometry X:
Geometry Y:

Site: Urbandale Corporation
Ottawa ON K1G 2H5

Database:
ECA

Approval No: 0666-5YQRZ3
Approval Date: 2004-05-10
Status: Approved
Record Type: ECA
Link Source: IDS
SWP Area Name:
Approval Type: ECA-Municipal Drinking Water Systems
Project Type: Municipal Drinking Water Systems
Business Name: Urbandale Corporation
Address:
Full Address:
Full PDF Link:
PDF Site Location:

MOE District:
City:
Longitude:
Latitude:
Geometry X:
Geometry Y:

Site: City of Ottawa
Bank St from Laurier Avenue to Somerest Street Ottawa ON K1P 1J1

Database:
ECA

Approval No: 4804-7DGNT6
Approval Date: 2008-04-08
Status: Approved
Record Type: ECA
Link Source: IDS
SWP Area Name:
Approval Type: ECA-MUNICIPAL AND PRIVATE SEWAGE WORKS
Project Type: MUNICIPAL AND PRIVATE SEWAGE WORKS
Business Name: City of Ottawa
Address: Bank St from Laurier Avenue to Somerest Street
Full Address:
Full PDF Link: <https://www.accessenvironment.ene.gov.on.ca/instruments/2768-7DDL4E-14.pdf>
PDF Site Location:

MOE District:
City:
Longitude:
Latitude:
Geometry X:
Geometry Y:

Site: Claridge Homes (Cedarview) Inc.
Ottawa ON K2P 0Y6

Database:
ECA

Approval No: 9183-974NHU
Approval Date: 2013-04-30
Status: Approved
Record Type: ECA
Link Source: IDS
SWP Area Name:
Approval Type: ECA-MUNICIPAL AND PRIVATE SEWAGE WORKS

MOE District:
City:
Longitude:
Latitude:
Geometry X:
Geometry Y:

Project Type: MUNICIPAL AND PRIVATE SEWAGE WORKS
Business Name: Claridge Homes (Cedarview) Inc.
Address:
Full Address:
Full PDF Link: <https://www.accessenvironment.ene.gov.on.ca/instruments/8046-967RNG-14.pdf>
PDF Site Location:

Site: **City of Ottawa**
Kent to Bank and Metcalfe to Elgin Ottawa ON K1P 1J1

Database:
ECA

Approval No: 6059-5BPHX4
Approval Date: 2002-07-08
Status: Approved
Record Type: ECA
Link Source: IDS
SWP Area Name:
Approval Type: ECA-MUNICIPAL AND PRIVATE SEWAGE WORKS
Project Type: MUNICIPAL AND PRIVATE SEWAGE WORKS
Business Name: City of Ottawa
Address: Kent to Bank and Metcalfe to Elgin
Full Address:
Full PDF Link: <https://www.accessenvironment.ene.gov.on.ca/instruments/6383-5BHRYF-14.pdf>
PDF Site Location:

MOE District:
City:
Longitude:
Latitude:
Geometry X:
Geometry Y:

Site: **Urbandale Corporation**
Ottawa ON K1G 2H5

Database:
ECA

Approval No: 1830-6H3P2S
Approval Date: 2005-10-14
Status: Revoked and/or Replaced
Record Type: ECA
Link Source: IDS
SWP Area Name:
Approval Type: ECA-MUNICIPAL AND PRIVATE SEWAGE WORKS
Project Type: MUNICIPAL AND PRIVATE SEWAGE WORKS
Business Name: Urbandale Corporation
Address:
Full Address:
Full PDF Link: <https://www.accessenvironment.ene.gov.on.ca/instruments/9122-6F6R74-14.pdf>
PDF Site Location:

MOE District:
City:
Longitude:
Latitude:
Geometry X:
Geometry Y:

Site: **Bank St Ottawa ON**

Database:
EHS

Order No: 20031121005
Status: C
Report Type: Basic Report
Report Date: 11/25/03
Date Received: 11/21/03
Previous Site Name:
Lot/Building Size:
Additional Info Ordered:

Nearest Intersection: See Faxed Map
Municipality:
Client Prov/State: ON
Search Radius (km): 0.50
X: -75.654252
Y: 45.363635

Site: **Bank St Ottawa ON**

Database:
EHS

Order No: 20060427021
Status: C
Report Type: Custom Report
Report Date: 5/5/2006
Date Received: 4/26/2006
Previous Site Name:
Lot/Building Size:

Nearest Intersection:
Municipality:
Client Prov/State: ON
Search Radius (km): 0.25
X: -75.670288
Y: 45.364953

Additional Info Ordered:

Site: *Between Bank & O'Connor, from Laurier to Slater Ottawa ON* **Database:** [EHS](#)

Order No: 20020404010 **Nearest Intersection:**
Status: C **Municipality:**
Report Type: Complete Report **Client Prov/State:** QC
Report Date: 4/12/02 **Search Radius (km):** 0.30
Date Received: 4/4/02 **X:** -75.698287
Previous Site Name: **Y:** 45.419517
Lot/Building Size: 2 buildings, 41,806 m2
Additional Info Ordered:

Site: *Hydro Ottawa Ltd.
Bank St Ottawa ON* **Database:** [GEN](#)

Generator No: ON8798860 **Status:**
SIC Code: **Co Admin:**
SIC Description: **Choice of Contact:**
Approval Years: 03,04 **Phone No Admin:**
PO Box No: **Contam. Facility:**
Country: **MHSW Facility:**

Site: *O.D.S MARINE
LAURIER AVE AND RIDEAU CANAL OTTAWA ON K4P 1A2* **Database:** [GEN](#)

Generator No: ON7795671 **Status:**
SIC Code: **Co Admin:**
SIC Description: **Choice of Contact:**
Approval Years: 02,03,04 **Phone No Admin:**
PO Box No: **Contam. Facility:**
Country: **MHSW Facility:**

Detail(s)

Waste Class: 222
Waste Class Desc: HEAVY FUELS

Site: *SPIC & SPAN-VALETOR-CASH CLEANERS
BILLINGS BRIDGE PLAZA, BANK STREET C/O 1764 WOODWARD DRIVE OTTAWA ON K2C 0P8* **Database:** [GEN](#)

Generator No: ON0573413 **Status:**
SIC Code: 9721 **Co Admin:**
SIC Description: POWER LAUND./CLEANERS **Choice of Contact:**
Approval Years: 86,87,88 **Phone No Admin:**
PO Box No: **Contam. Facility:**
Country: **MHSW Facility:**

Detail(s)

Waste Class: 241
Waste Class Desc: HALOGENATED SOLVENTS

Site: *Bell Canada
VARIOUS BELL CANADA MANHOLES AND ACCESS CHAMBERS WITHIN THE MOE EASTERN REG. (SEE
SCHEDULE "B") ON K1P 6L9* **Database:** [GEN](#)

Generator No: ONR000304 **Status:**
SIC Code: 517110, 517210, 517510 **Co Admin:** Julie Labelle
SIC Description: WIRED TELECOMMUNICATIONS **Choice of Contact:** CO_OFFICIAL
CARRIERS, WIRELESS
TELECOMMUNICATIONS CARRIERS

Approval Years: (EXCEPT SATELLITE), 517510
PO Box No: 2014
Country: Canada

Phone No Admin: 514-870-0688 Ext.
Contam. Facility: No
MHSW Facility: No

Detail(s)

Waste Class: 253
Waste Class Desc: EMULSIFIED OILS

Waste Class: 252
Waste Class Desc: WASTE OILS & LUBRICANTS

Waste Class: 221
Waste Class Desc: LIGHT FUELS

Waste Class: 251
Waste Class Desc: OIL SKIMMINGS & SLUDGES

Waste Class: 150
Waste Class Desc: INERT INORGANIC WASTES

Waste Class: 241
Waste Class Desc: HALOGENATED SOLVENTS

Site: Bell Canada
VARIOUS BELL CANADA MANHOLES AND ACCESS CHAMBERS WITHIN THE MOE NORTHERN REGION (SEE SCHEDULE "B") ON K1P 6L9

Database:
GEN

Generator No: ONR000306
SIC Code: 517110, 517210, 517510
SIC Description: WIRED TELECOMMUNICATIONS CARRIERS, WIRELESS TELECOMMUNICATIONS CARRIERS (EXCEPT SATELLITE), 517510

Status:
Co Admin: Julie Labelle
Choice of Contact: CO_OFFICIAL

Approval Years: 2014
PO Box No:
Country: Canada

Phone No Admin: 514-870-0688 Ext.
Contam. Facility: No
MHSW Facility: No

Detail(s)

Waste Class: 150
Waste Class Desc: INERT INORGANIC WASTES

Waste Class: 252
Waste Class Desc: WASTE OILS & LUBRICANTS

Waste Class: 221
Waste Class Desc: LIGHT FUELS

Waste Class: 253
Waste Class Desc: EMULSIFIED OILS

Waste Class: 251
Waste Class Desc: OIL SKIMMINGS & SLUDGES

Site: Bell Canada
VARIOUS BELL CANADA MANHOLES AND ACCESS CHAMBERS WITHIN THE MOE NORTHERN REGION (SEE SCHEDULE "B") ON K1P 6L9

Database:
GEN

Generator No: ONR000306
SIC Code: 517110, 517210, 517510
SIC Description: WIRED TELECOMMUNICATIONS CARRIERS, WIRELESS TELECOMMUNICATIONS CARRIERS (EXCEPT SATELLITE), 517510

Status:
Co Admin: Julie Labelle
Choice of Contact: CO_ADMIN

Approval Years: 2015

Phone No Admin: 514-870-0688 Ext.

PO Box No:
Country: Canada

Contam. Facility: No
MHSW Facility: No

Detail(s)

Waste Class: 221
Waste Class Desc: LIGHT FUELS

Waste Class: 252
Waste Class Desc: WASTE OILS & LUBRICANTS

Waste Class: 253
Waste Class Desc: EMULSIFIED OILS

Waste Class: 150
Waste Class Desc: INERT INORGANIC WASTES

Waste Class: 251
Waste Class Desc: OIL SKIMMINGS & SLUDGES

Site: **Bell Canada**
VARIOUS BELL CANADA MANHOLES AND ACCESS CHAMBERS WITHIN THE MOE NORTHERN REGION (SEE SCHEDULE "B") ON K1P 6L9

Database:
GEN

Generator No: ONR000306
SIC Code: 517110, 517210, 517510
SIC Description: WIRED TELECOMMUNICATIONS CARRIERS, WIRELESS TELECOMMUNICATIONS CARRIERS (EXCEPT SATELLITE), 517510

Approval Years: 2016
PO Box No:
Country: Canada

Status:
Co Admin: Chloé Lamothe-Luneau
Choice of Contact: CO_ADMIN

Phone No Admin: 514-391-1021 Ext.
Contam. Facility: No
MHSW Facility: No

Detail(s)

Waste Class: 253
Waste Class Desc: EMULSIFIED OILS

Waste Class: 252
Waste Class Desc: WASTE OILS & LUBRICANTS

Waste Class: 150
Waste Class Desc: INERT INORGANIC WASTES

Waste Class: 251
Waste Class Desc: OIL SKIMMINGS & SLUDGES

Waste Class: 221
Waste Class Desc: LIGHT FUELS

Site: **Bell Canada**
VARIOUS BELL CANADA MANHOLES AND ACCESS CHAMBERS WITHIN THE MOE EASTERN REG. (SEE SCHEDULE "B") ON

Database:
GEN

Generator No: ONR000304
SIC Code: 517110, 517210, 517510
SIC Description: WIRED TELECOMMUNICATIONS CARRIERS, WIRELESS TELECOMMUNICATIONS CARRIERS (EXCEPT SATELLITE)

Approval Years: 2013
PO Box No:
Country:

Status:
Co Admin:
Choice of Contact:

Phone No Admin:
Contam. Facility:
MHSW Facility:

Detail(s)

Waste Class: 251
Waste Class Desc: OIL SKIMMINGS & SLUDGES

Waste Class: 252
Waste Class Desc: WASTE OILS & LUBRICANTS

Waste Class: 150
Waste Class Desc: INERT INORGANIC WASTES

Waste Class: 253
Waste Class Desc: EMULSIFIED OILS

Waste Class: 221
Waste Class Desc: LIGHT FUELS

Site: *Bell Canada*
VARIOUS BELL CANADA MANHOLES AND ACCESS CHAMBERS WITHIN THE MOE EASTERN REG. (SEE SCHEDULE "B") ON K1P 6L9

Database:
GEN

Generator No: ONR000304
SIC Code: 517110, 517210, 517510
SIC Description: WIRED TELECOMMUNICATIONS CARRIERS, WIRELESS TELECOMMUNICATIONS CARRIERS (EXCEPT SATELLITE), 517510

Approval Years: 2015
PO Box No:
Country: Canada

Status:
Co Admin: Julie Labelle
Choice of Contact: CO_ADMIN

Phone No Admin: 514-870-0688 Ext.
Contam. Facility: No
MHSW Facility: No

Detail(s)

Waste Class: 251
Waste Class Desc: OIL SKIMMINGS & SLUDGES

Waste Class: 253
Waste Class Desc: EMULSIFIED OILS

Waste Class: 252
Waste Class Desc: WASTE OILS & LUBRICANTS

Waste Class: 221
Waste Class Desc: LIGHT FUELS

Waste Class: 241
Waste Class Desc: HALOGENATED SOLVENTS

Waste Class: 150
Waste Class Desc: INERT INORGANIC WASTES

Site: *Bell Canada*
VARIOUS BELL CANADA MANHOLES AND ACCESS CHAMBERS WITHIN THE MOE EASTERN REG. (SEE SCHEDULE "B") ON K1P 6L9

Database:
GEN

Generator No: ONR000304
SIC Code: 517110, 517210, 517510
SIC Description: WIRED TELECOMMUNICATIONS CARRIERS, WIRELESS TELECOMMUNICATIONS CARRIERS (EXCEPT SATELLITE), 517510

Approval Years: 2016
PO Box No:
Country: Canada

Status:
Co Admin: Chloé Lamothe-Luneau
Choice of Contact: CO_ADMIN

Phone No Admin: 514-391-1021 Ext.
Contam. Facility: No
MHSW Facility: No

Detail(s)

Waste Class: 253

Waste Class Desc: EMULSIFIED OILS
Waste Class: 150
Waste Class Desc: INERT INORGANIC WASTES
Waste Class: 221
Waste Class Desc: LIGHT FUELS
Waste Class: 252
Waste Class Desc: WASTE OILS & LUBRICANTS
Waste Class: 241
Waste Class Desc: HALOGENATED SOLVENTS
Waste Class: 251
Waste Class Desc: OIL SKIMMINGS & SLUDGES

Site: OLYMPIA & YORK DEVELOPMENTS LTD.
SHELL CENTER OTTAWA ON

Database:
NPCB

Company Code: O0163D
Industry: OTHER
Site Status: POTENTIAL FOR INSPECTION (TR)
Transaction Date: 7/10/1993
Inspection Date:

--Details--

Label: OR21844
Serial No.:
PCB Type/Code: ASKAREL/ASKAREL
Location:
Item/State: TRANSFORMER/FULL
No. of Items: 1
Manufacturer:
Status: IN-USE
Contents: 3333 L

Label: OR21846
Serial No.:
PCB Type/Code: ASKAREL/ASKAREL
Location:
Item/State: TRANSFORMER/FULL
No. of Items: 1
Manufacturer:
Status: IN-USE
Contents: 3333 L

Label: OR21845
Serial No.:
PCB Type/Code: ASKAREL/ASKAREL
Location:
Item/State: TRANSFORMER/FULL
No. of Items: 1
Manufacturer:
Status: IN-USE
Contents: 3333 L

Site: OLYMPIA & YORK DEVELOPMENTS LTD.
SHELL CENTER Ottawa ON

Database:
NPCB

Company Code: O0163D
Industry: Other
Site Status: In- Use
Transaction Date: 11/9/1989
Inspection Date:

--Details--

Label:
Serial No.:
PCB Type/Code: Askarel/Askarel
Location:
Item/State:
No. of Items:
Manufacturer:
Status: In-Use
Contents:

Site: OLYMPIA & YORK DEVELOPMENTS LTD.
SHELL CENTER OTTAWA ON

Database:
NPCB

Company Code: 00163D
Industry: Other
Site Status:
Transaction Date: 10/7/1993
Inspection Date:

Site: Ottawa Dairy Well
ON

Database:
OOGW

Licence No:	N000085	Well Compl:	21017
Well ID:	21285	County:	Ottawa/Carleton
Well Compl ID:	21017	Block:	NULL
W Class ID:	NULL	Lot:	NULL
UWI Code:	N000085	Conc:	NULL
Permit Date:	NULL	Surface Lat NAD83:	NULL
Depth(m):	NULL	Surface Long NAD83:	NULL
Well Pool:	NULL	Bottom Lat NAD83:	NULL
Completion Date:	NULL	Bottom Long NAD83:	NULL
Depth Reached:	NULL	Lot Sides (m):	NULL X
Capped Date:	NULL	E/W (m):	NULL X
Class ID:		Latitude Nad27:	
DB Source:		Longitude Nad27:	
Status as of:	January 2021	bottom lat27:	
Start Date:	NULL	bottom long27:	
SPUD Date:	NULL	Lateral:	No
Class:	NULL	Accuracy:	NULL
Grnd Elev:	NULL	Method:	NULL
KB Elev:	NULL	Parent:	NULL
TVD:	NULL	Prod Top:	NULL
PBTD:	NULL	Prod Bot:	NULL
TD Form:	NULL	PROPD Depth:	NULL
Workover D:	NULL	Location Method:	NULL
Operator:	Unknown	Location Accuracy:	Unknown
Township:	NULL	Dt Obtained:	NULL
Well Name:	Ottawa Dairy Well		
Target:	NULL		
Target Desc:			
Well Status Type:	Location		
Status Type Desc:	A LOCATION FOR WHICH MINISTRY RECORDS INDICATE A WELL HAS BEEN DRILLED BUT FOR WHICH NO STATUS INFORMATION IS AVAILABLE		
Well Status Mode:	Unknown		
Status Mode Desc:			
Classification:			
Classification Desc:			
Cement Rec:	NULL		
Comments:	NULL		

Site: Claridge Homes (Bruyere) Inc.
ON

Database:
PTTW

EBR Registry No: 012-3353
Ministry Ref No: 0267-9SKPP8
Decision Posted:
Exception Posted:

Notice Type: Instrument\Decision
Notice Stage:
Notice Date: February\03,\2016
Proposal Date: January\09,\2015
Year: 2015
Instrument Type: (OWRA\ss.\s34)\s-\sPermit\sto\sTake\sWater
Off Instrument Name:
Posted By:
Company Name: Claridge\sHomes\s(Bruyere)\sInc.
Site Address:
Location Other:
Proponent Name:
Proponent Address: 210\sGladstone\savenue,\sSuite\s2001,\sOttawa\sOntario,\sCanada\sK2P\s0Y6
Comment Period:
URL:

Section:
Act 1:
Act 2:
Site Location Map:

Site Location Details:

316-334 Bruyere Street and 317-321 St. Andrew Street Address: 316-334 Bruyere St 316-334 Bruyere Street and 317-321 St. Andrew Street, Ottawa, City District Office: Ottawa GeoReference: Zone: 18, UTM Easting: 446210, UTM Northing: 5031528, , Site #: 0245-9B7NVJ CITY OF OTTAWA

Site: **Claridge Homes (Leitrim) Inc.**
ON

Database:
PTTW

EBR Registry No: 011-1598
Ministry Ref No: 2138-8AUM2F
Notice Type: Instrument\Decision
Notice Stage:
Notice Date: December\02,\2014
Proposal Date: November\05,\2010
Year: 2010
Instrument Type: (OWRA\ss.\s34)\s-\sPermit\sto\sTake\sWater
Off Instrument Name:
Posted By:
Company Name: Claridge\sHomes\s(Leitrim)\sInc.
Site Address:
Location Other:
Proponent Name:
Proponent Address: 2001\s210\sGladstone\savenue,\sOttawa\sOntario,\sCanada\sK2P\s0Y6
Comment Period:
URL:

Decision Posted:
Exception Posted:
Section:
Act 1:
Act 2:
Site Location Map:

Site Location Details:

Part of Lot 19 Address: Lot: part of 19, Concession: V, Ottawa, City District Office: Ottawa + + + + Part of Lots 17, 18 and 19 Concession V Address: Lot: Part of 17, 18, 19 & 20, Concession: V, Ottawa, City District Office: Ottawa + + + + Part of Lots 17 and 18, Concession V Address: Lot: Part of Lots 17 and 18, Concession: Concession V, Ottawa, City District Office: Ottawa CITY OF OTTAWA

Site: **CLARIDGE HOMES (CARSON) INC.**
No Municipal Address Ottawa ON

Database:
RSC

RSC ID: 223098
RA No:
RSC Type: Phase 1 and 2 RSC
Curr Property Use: Agricultural/Other
Ministry District: Ottawa District Office
Filing Date: 2017/03/24
Date Ack:
Date Returned:
Restoration Type:
Soil Type:
Criteria:
CPU Issued Sect 1686:
Asmt Roll No: 061460021514215

Cert Date:
Cert Prop Use No:
Intended Prop Use: Residential
Qual Person Name: ADRIAN MENYHART
Stratified (Y/N):
Audit (Y/N):
Entire Leg Prop. (Y/N):
Accuracy Estimate:
Telephone:
Fax:
Email:

Prop ID No (PIN): 04352-2075 (LT),
04352-2076 (LT),
04352-2077 (LT)
Property Municipal Address: No Municipal Address
Mailing Address:
Latitude & Longitude:
UTM Coordinates:
Consultant:
Legal Desc:
Measurement Method:
Applicable Standards:
RSC PDF: <https://www.lrcsde.lrc.gov.on.ca/BFISWebPublic/pub/viewDocument.action?attachmentId=76631&fileName=BROWNFIELDS-E.pdf>

Document(s) Detail

Document Heading: Supporting Documents
Document Name: Plan of Survey - January 2017.pdf
Document Type: A Current plan of Survey
Document Link: <https://www.lrcsde.lrc.gov.on.ca/BFISWebPublic/pub/viewDocument.action?attachmentId=76633&fileName=Plan+of+Survey+-+January+2017.pdf>

Document Heading: Supporting Documents
Document Name: Transfer.pdf
Document Type: Copy of any deed(s), transfer(s) or other document(s)
Document Link: <https://www.lrcsde.lrc.gov.on.ca/BFISWebPublic/pub/viewDocument.action?attachmentId=78674&fileName=Transfer.pdf>

Document Heading: Supporting Documents
Document Name: Table of Current and Past Uses.pdf
Document Type: Table of Current and Past Property Use
Document Link: <https://www.lrcsde.lrc.gov.on.ca/BFISWebPublic/pub/viewDocument.action?attachmentId=76636&fileName=Table+of+Current+and+Past+Uses.pdf>

Document Heading: Supporting Documents
Document Name: certificatestatus.pdf
Document Type: Certificate of Status
Document Link: <https://www.lrcsde.lrc.gov.on.ca/BFISWebPublic/pub/viewDocument.action?attachmentId=76632&fileName=certificatestatus.pdf>

Document Heading: Supporting Documents
Document Name: Phase II CSM Feb 2017.pdf
Document Type: Phase 2 Conceptual Site Model
Document Link: <https://www.lrcsde.lrc.gov.on.ca/BFISWebPublic/pub/viewDocument.action?attachmentId=76638&fileName=Phase+II+CSM+Feb+2017.pdf>

Document Heading: Supporting Documents
Document Name: APECTable.pdf
Document Type: Area(s) of Potential Environmental Concern
Document Link: <https://www.lrcsde.lrc.gov.on.ca/BFISWebPublic/pub/viewDocument.action?attachmentId=78676&fileName=APECTable.pdf>

Document Heading: Supporting Documents
Document Name: LawyersLetter.pdf
Document Type: Lawyer's letter consisting of a legal description of the property
Document Link: <https://www.lrcsde.lrc.gov.on.ca/BFISWebPublic/pub/viewDocument.action?attachmentId=78675&fileName=LawyersLetter.pdf>

Site: **Kent Street near Bank Street Ottawa ON**

Database:
SPL

Ref No:	5751-ABLQJZ	Discharger Report:	
Site No:	NA	Material Group:	
Incident Dt:	2016/07/06	Health/Env Conseq:	
Year:		Client Type:	
Incident Cause:		Sector Type:	Miscellaneous Communal
Incident Event:	Operator/Human error	Agency Involved:	
Contaminant Code:	99	Nearest Watercourse:	
Contaminant Name:	SAND/GRAVEL	Site Address:	Kent Street near Bank Street

Contaminant Limit 1:
Contam Limit Freq 1:
Contaminant UN No 1:
Environment Impact:
Nature of Impact:
Receiving Medium:
Receiving Env: Surface Water
MOE Response: No
Dt MOE Arvl on Scn:
MOE Reported Dt: 2016/07/06
Dt Document Closed:
Incident Reason: Maintenance
Site Name: CB in Roadway<UNOFFICIAL>
Site County/District:
Site Geo Ref Meth:
Incident Summary: Ottawa: 45 kgs Aggregate to CB. Cntd, clnd.
Contaminant Qty: 45 kg

Site District Office:
Site Postal Code:
Site Region:
Site Municipality: Ottawa
Site Lot:
Site Conc:
Northing: 5029483
Easting: 445423
Site Geo Ref Accu:
Site Map Datum:
SAC Action Class: Land Spills
Source Type:

Site: Bell Canada
 Ottawa ON

Database:
 SPL

Ref No: 8881-9J2J33
Site No: NA
Incident Dt: 2014/04/10
Year:
Incident Cause: Leak/Break
Incident Event:
Contaminant Code: 38
Contaminant Name: FREON R-22 (CFC)
Contaminant Limit 1:
Contam Limit Freq 1:
Contaminant UN No 1:
Environment Impact: Confirmed
Nature of Impact: Air Pollution
Receiving Medium:
Receiving Env:
MOE Response: Referral to others
Dt MOE Arvl on Scn:
MOE Reported Dt: 2014/04/10
Dt Document Closed: 2014/11/04
Incident Reason: Equipment Failure
Site Name: 3212 Richmond Rd<UNOFFICIAL>
Site County/District:
Site Geo Ref Meth:
Incident Summary: Bell Canada: possible >100 kg freon to atm.
Contaminant Qty: 0 other - see incident description

Discharger Report:
Material Group:
Health/Env Conseq:
Client Type:
Sector Type: Pipeline/Components
Agency Involved:
Nearest Watercourse:
Site Address:
Site District Office:
Site Postal Code:
Site Region:
Site Municipality: Ottawa
Site Lot:
Site Conc:
Northing:
Easting:
Site Geo Ref Accu:
Site Map Datum:
SAC Action Class: Air Spills - Gases and Vapours
Source Type:

Site: OLRT Constructors
 Road allowance between Broken Front Concessions C and D in front of Lot D geographic township of Nepean
 Ottawa ON

Database:
 SPL

Ref No: 2862-9XEKED
Site No: 0706-92ET4A
Incident Dt: 6/12/2015
Year:
Incident Cause: Leak/Break
Incident Event:
Contaminant Code: 15
Contaminant Name: HYDRAULIC OIL
Contaminant Limit 1:
Contam Limit Freq 1:
Contaminant UN No 1:
Environment Impact:
Nature of Impact: Land
Receiving Medium:

Discharger Report:
Material Group:
Health/Env Conseq:
Client Type:
Sector Type:
Agency Involved:
Nearest Watercourse:
Site Address: Road allowance between Broken Front Concessions C and D in front of Lot D geographic township of Nepean
Site District Office:
Site Postal Code: NA
Site Region:
Site Municipality: Ottawa
Site Lot:
Site Conc:

Receiving Env:
MOE Response: N
Dt MOE Arvl on Scn:
MOE Reported Dt: 6/12/2015
Dt Document Closed:
Incident Reason: Equipment Failure
Site Name: Ottawa Light Rail Transit - East Portal
Site County/District:
Site Geo Ref Meth: 1-10 metres eg. Good Quality GPS
Incident Summary: OLRT: hyd oil to grd, ctnd clng 2 L
Contaminant Qty: 2 L

Northing: 5030149
Easting: 446343
Site Geo Ref Accu: GIS Software
Site Map Datum: NAD83
SAC Action Class: Land Spills
Source Type:

Site: SHELL CANADA PRODUCTS LTD.
TANK TRUCK (CARGO) OTTAWA CITY ON

Database:
SPL

Ref No: 8471
Site No:
Incident Dt: 8/22/1988
Year:
Incident Cause: ABOVE-GROUND TANK LEAK
Incident Event:
Contaminant Code:
Contaminant Name:
Contaminant Limit 1:
Contam Limit Freq 1:
Contaminant UN No 1:
Environment Impact:
Nature of Impact:
Receiving Medium: LAND
Receiving Env:
MOE Response:
Dt MOE Arvl on Scn:
MOE Reported Dt: 8/22/1988
Dt Document Closed:
Incident Reason: ERROR
Site Name:
Site County/District:
Site Geo Ref Meth:
Incident Summary: UPLANDS AIRPORT - 50 L OF JET FUEL TO PAVEMENT FROM TANK TRUCK.
Contaminant Qty:

Discharger Report:
Material Group:
Health/Env Conseq:
Client Type:
Sector Type:
Agency Involved:
Nearest Watercourse:
Site Address:
Site District Office:
Site Postal Code:
Site Region:
Site Municipality: 20101
Site Lot:
Site Conc:
Northing:
Easting:
Site Geo Ref Accu:
Site Map Datum:
SAC Action Class:
Source Type:

Site: SHELL CANADA PRODUCTS LTD.
TANK TRUCK (CARGO) OTTAWA CITY ON

Database:
SPL

Ref No: 16382
Site No:
Incident Dt: 3/27/1989
Year:
Incident Cause: VALVE/FITTING LEAK OR FAILURE
Incident Event:
Contaminant Code:
Contaminant Name:
Contaminant Limit 1:
Contam Limit Freq 1:
Contaminant UN No 1:
Environment Impact:
Nature of Impact:
Receiving Medium: LAND
Receiving Env:
MOE Response:
Dt MOE Arvl on Scn:
MOE Reported Dt: 3/27/1989
Dt Document Closed:
Incident Reason: EQUIPMENT FAILURE
Site Name:
Site County/District:
Site Geo Ref Meth:

Discharger Report:
Material Group:
Health/Env Conseq:
Client Type:
Sector Type:
Agency Involved:
Nearest Watercourse:
Site Address:
Site District Office:
Site Postal Code:
Site Region:
Site Municipality: 20101
Site Lot:
Site Conc:
Northing:
Easting:
Site Geo Ref Accu:
Site Map Datum:
SAC Action Class:
Source Type:

Incident Summary:
Contaminant Qty:

UPLANDS AIRPORT - 20 L OF JET FUEL TO GROUND.

Site: SHELL CANADA PRODUCTS LTD.
TANK TRUCK (CARGO) OTTAWA CITY ON

Database:
SPL

Ref No:	21872	Discharger Report:	
Site No:		Material Group:	
Incident Dt:	7/11/1989	Health/Env Conseq:	
Year:		Client Type:	
Incident Cause:	PIPE/HOSE LEAK	Sector Type:	
Incident Event:		Agency Involved:	
Contaminant Code:		Nearest Watercourse:	
Contaminant Name:		Site Address:	
Contaminant Limit 1:		Site District Office:	
Contam Limit Freq 1:		Site Postal Code:	
Contaminant UN No 1:		Site Region:	
Environment Impact:		Site Municipality:	20101
Nature of Impact:		Site Lot:	
Receiving Medium:	LAND	Site Conc:	
Receiving Env:		Northing:	
MOE Response:		Easting:	
Dt MOE Arvl on Scn:		Site Geo Ref Accu:	
MOE Reported Dt:	7/11/1989	Site Map Datum:	
Dt Document Closed:		SAC Action Class:	
Incident Reason:	EQUIPMENT FAILURE	Source Type:	
Site Name:			
Site County/District:			
Site Geo Ref Meth:			
Incident Summary:	SHELL REFUELING VEHICLE- 70 L AVIATION FUEL TO GROUND.		
Contaminant Qty:			

Site: SHELL CANADA PRODUCTS LTD.
OTTAWA AIRPORT TANK TRUCK (CARGO) OTTAWA CITY ON

Database:
SPL

Ref No:	22518	Discharger Report:	
Site No:		Material Group:	
Incident Dt:	7/23/1989	Health/Env Conseq:	
Year:		Client Type:	
Incident Cause:	CONTAINER OVERFLOW	Sector Type:	
Incident Event:		Agency Involved:	
Contaminant Code:		Nearest Watercourse:	
Contaminant Name:		Site Address:	
Contaminant Limit 1:		Site District Office:	
Contam Limit Freq 1:		Site Postal Code:	
Contaminant UN No 1:		Site Region:	
Environment Impact:		Site Municipality:	20101
Nature of Impact:		Site Lot:	
Receiving Medium:	LAND	Site Conc:	
Receiving Env:		Northing:	
MOE Response:		Easting:	
Dt MOE Arvl on Scn:		Site Geo Ref Accu:	
MOE Reported Dt:	7/23/1989	Site Map Datum:	
Dt Document Closed:		SAC Action Class:	
Incident Reason:	EQUIPMENT FAILURE	Source Type:	
Site Name:			
Site County/District:			
Site Geo Ref Meth:			
Incident Summary:	SHELL- 75-100 LTR OF JET A-1 FUEL TO PAD AT OTTAWAAIRPORT		
Contaminant Qty:			

Site: SHELL CANADA PRODUCTS LTD.
TANK TRUCK (CARGO) OTTAWA CITY ON

Database:
SPL

Ref No: 23253 **Discharger Report:**

Site No:
Incident Dt: //
Year:
Incident Cause: VALVE/FITTING LEAK OR FAILURE
Incident Event:
Contaminant Code:
Contaminant Name:
Contaminant Limit 1:
Contam Limit Freq 1:
Contaminant UN No 1:
Environment Impact:
Nature of Impact:
Receiving Medium: LAND
Receiving Env:
MOE Response:
Dt MOE Arvl on Scn:
MOE Reported Dt: 8/7/1989
Dt Document Closed:
Incident Reason: EQUIPMENT FAILURE
Site Name:
Site County/District:
Site Geo Ref Meth:
Incident Summary: SHELL- 4.5 LTR SPILL OF JET FUEL AT UPLANDS AIRPORT
Contaminant Qty:

Material Group:
Health/Env Conseq:
Client Type:
Sector Type:
Agency Involved:
Nearest Watercourse:
Site Address:
Site District Office:
Site Postal Code:
Site Region:
Site Municipality: 20101
Site Lot:
Site Conc:
Northing:
Easting:
Site Geo Ref Accu:
Site Map Datum:
SAC Action Class:
Source Type:

Site: SHELL CANADA PRODUCTS LTD.
 TANK TRUCK (CARGO) OTTAWA CITY ON

Database:
 SPL

Ref No: 26231
Site No:
Incident Dt: 10/5/1989
Year:
Incident Cause: VALVE/FITTING LEAK OR FAILURE
Incident Event:
Contaminant Code:
Contaminant Name:
Contaminant Limit 1:
Contam Limit Freq 1:
Contaminant UN No 1:
Environment Impact: NOT ANTICIPATED
Nature of Impact:
Receiving Medium: LAND
Receiving Env:
MOE Response:
Dt MOE Arvl on Scn:
MOE Reported Dt: 10/5/1989
Dt Document Closed:
Incident Reason: EQUIPMENT FAILURE
Site Name:
Site County/District:
Site Geo Ref Meth:
Incident Summary: SHELL CANADA - 120L JET FUEL TO TERMINAL RAMP
Contaminant Qty:

Discharger Report:
Material Group:
Health/Env Conseq:
Client Type:
Sector Type:
Agency Involved:
Nearest Watercourse:
Site Address:
Site District Office:
Site Postal Code:
Site Region:
Site Municipality: 20101
Site Lot:
Site Conc:
Northing:
Easting: DEPT OF TRANSPORT
Site Geo Ref Accu:
Site Map Datum:
SAC Action Class:
Source Type:

Site: SHELL CANADA PRODUCTS LTD.
 TANK TRUCK (CARGO) OTTAWA CITY ON

Database:
 SPL

Ref No: 30521
Site No:
Incident Dt: 2/2/1990
Year:
Incident Cause: VALVE/FITTING LEAK OR FAILURE
Incident Event:
Contaminant Code:
Contaminant Name:
Contaminant Limit 1:
Contam Limit Freq 1:

Discharger Report:
Material Group:
Health/Env Conseq:
Client Type:
Sector Type:
Agency Involved:
Nearest Watercourse:
Site Address:
Site District Office:
Site Postal Code:

Contaminant UN No 1:		Site Region:	
Environment Impact:		Site Municipality:	20101
Nature of Impact:		Site Lot:	
Receiving Medium:	LAND / AIR	Site Conc:	
Receiving Env:		Northing:	
MOE Response:		Easting:	
Dt MOE Arvl on Scn:		Site Geo Ref Accu:	
MOE Reported Dt:	2/2/1990	Site Map Datum:	
Dt Document Closed:		SAC Action Class:	
Incident Reason:	ERROR	Source Type:	
Site Name:			
Site County/District:			
Site Geo Ref Meth:			
Incident Summary:	SHELL TANK TRUCK-50 L AVIATION FUEL TO ASPHALT		
Contaminant Qty:			

Site: QUEENSWAY TANK LINES
CANADIAN TIRE GAS BAR BANK STREET TANK TRUCK (CARGO) OTTAWA CITY ON **Database:**
SPL

Ref No:	41622	Discharger Report:	
Site No:		Material Group:	
Incident Dt:	10/2/1990	Health/Env Conseq:	
Year:		Client Type:	
Incident Cause:	CONTAINER OVERFLOW	Sector Type:	
Incident Event:		Agency Involved:	
Contaminant Code:		Nearest Watercourse:	
Contaminant Name:		Site Address:	
Contaminant Limit 1:		Site District Office:	
Contam Limit Freq 1:		Site Postal Code:	
Contaminant UN No 1:		Site Region:	
Environment Impact:	NOT ANTICIPATED	Site Municipality:	20101
Nature of Impact:		Site Lot:	
Receiving Medium:	LAND	Site Conc:	
Receiving Env:		Northing:	
MOE Response:		Easting:	MCCR
Dt MOE Arvl on Scn:		Site Geo Ref Accu:	
MOE Reported Dt:	10/2/1990	Site Map Datum:	
Dt Document Closed:		SAC Action Class:	
Incident Reason:	ERROR	Source Type:	
Site Name:			
Site County/District:			
Site Geo Ref Meth:			
Incident Summary:	QUEENSWAY TANK LINES: 4 LGASOLINE SPILLED AT GAS BAR		
Contaminant Qty:			

Site: LOBLAWS
OTTAWA CITY ON **Database:**
SPL

Ref No:	49925	Discharger Report:	
Site No:		Material Group:	
Incident Dt:	5/1/1991	Health/Env Conseq:	
Year:		Client Type:	
Incident Cause:	PIPE/HOSE LEAK	Sector Type:	
Incident Event:		Agency Involved:	
Contaminant Code:		Nearest Watercourse:	
Contaminant Name:		Site Address:	
Contaminant Limit 1:		Site District Office:	
Contam Limit Freq 1:		Site Postal Code:	
Contaminant UN No 1:		Site Region:	
Environment Impact:	POSSIBLE	Site Municipality:	20101
Nature of Impact:	Water course or lake	Site Lot:	
Receiving Medium:	LAND	Site Conc:	
Receiving Env:		Northing:	
MOE Response:		Easting:	
Dt MOE Arvl on Scn:		Site Geo Ref Accu:	
MOE Reported Dt:	5/1/1991	Site Map Datum:	
Dt Document Closed:		SAC Action Class:	

Incident Reason: OVERSTRESS/OVERPRESSURE **Source Type:**
Site Name:
Site County/District:
Site Geo Ref Meth:
Incident Summary: LOBLAWS - HYDRAULIC OIL TO GROUND AND CATCHBASIN FROM BROKEN HOSE
Contaminant Qty:

Site: SHELL CANADA PRODUCTS LTD.
SERVICE STATION OTTAWA CITY ON

Database:
SPL

Ref No: 60160 **Discharger Report:**
Site No: **Material Group:**
Incident Dt: 11/24/1991 **Health/Env Conseq:**
Year: **Client Type:**
Incident Cause: OTHER CONTAINER LEAK **Sector Type:**
Incident Event: **Agency Involved:**
Contaminant Code: **Nearest Watercourse:**
Contaminant Name: **Site Address:**
Contaminant Limit 1: **Site District Office:**
Contam Limit Freq 1: **Site Postal Code:**
Contaminant UN No 1: **Site Region:**
Environment Impact: NOT ANTICIPATED **Site Municipality:** 20101
Nature of Impact: **Site Lot:**
Receiving Medium: LAND **Site Conc:**
Receiving Env: **Northing:**
MOE Response: **Easting:** SHELL, FIRE DEPT. TRIANGLE PUMP
Dt MOE Arvl on Scn: **Site Geo Ref Accu:**
MOE Reported Dt: 11/25/1991 **Site Map Datum:**
Dt Document Closed: **SAC Action Class:**
Incident Reason: CORROSION **Source Type:**
Site Name:
Site County/District:
Site Geo Ref Meth:
Incident Summary: SHELL SERVICE STATION - 25 L. OF GASOLINE TO GROUND FROM LEAKY CAR
Contaminant Qty:

Site: SHELL CANADA PRODUCTS LTD.
TANK TRUCK (CARGO) OTTAWA CITY ON

Database:
SPL

Ref No: 81836 **Discharger Report:**
Site No: **Material Group:**
Incident Dt: 2/14/1993 **Health/Env Conseq:**
Year: **Client Type:**
Incident Cause: PIPE/HOSE LEAK **Sector Type:**
Incident Event: **Agency Involved:**
Contaminant Code: **Nearest Watercourse:**
Contaminant Name: **Site Address:**
Contaminant Limit 1: **Site District Office:**
Contam Limit Freq 1: **Site Postal Code:**
Contaminant UN No 1: **Site Region:**
Environment Impact: NOT ANTICIPATED **Site Municipality:** 20101
Nature of Impact: **Site Lot:**
Receiving Medium: LAND **Site Conc:**
Receiving Env: **Northing:**
MOE Response: **Easting:**
Dt MOE Arvl on Scn: **Site Geo Ref Accu:**
MOE Reported Dt: 2/14/1993 **Site Map Datum:**
Dt Document Closed: **SAC Action Class:**
Incident Reason: ERROR **Source Type:**
Site Name:
Site County/District:
Site Geo Ref Meth:
Incident Summary: SHELL-25L OF JET A-1 FUEL TO GROUND DURING FUELLING CONTAINED, CLEANED UP.
Contaminant Qty:

Site: SHELL CANADA PRODUCTS LTD.
TANK TRUCK (CARGO) OTTAWA CITY ON

Database:
SPL

Ref No:	81843	Discharger Report:	
Site No:		Material Group:	
Incident Dt:	2/14/1993	Health/Env Conseq:	
Year:		Client Type:	
Incident Cause:	VALVE/FITTING LEAK OR FAILURE	Sector Type:	
Incident Event:		Agency Involved:	
Contaminant Code:		Nearest Watercourse:	
Contaminant Name:		Site Address:	
Contaminant Limit 1:		Site District Office:	
Contam Limit Freq 1:		Site Postal Code:	
Contaminant UN No 1:		Site Region:	
Environment Impact:	NOT ANTICIPATED	Site Municipality:	20101
Nature of Impact:		Site Lot:	
Receiving Medium:	LAND	Site Conc:	
Receiving Env:		Northing:	
MOE Response:		Easting:	
Dt MOE Arvl on Scn:		Site Geo Ref Accu:	
MOE Reported Dt:	2/14/1993	Site Map Datum:	
Dt Document Closed:		SAC Action Class:	
Incident Reason:	UNKNOWN	Source Type:	
Site Name:			
Site County/District:			
Site Geo Ref Meth:			
Incident Summary:	SHELL CANADA - 20 L OF AVIATION FUEL TO RAMP DUE TO TRUCK LEAK		
Contaminant Qty:			

Site: SHELL CANADA PRODUCTS LTD.
TANK TRUCK (CARGO) OTTAWA CITY ON

Database:
SPL

Ref No:	84404	Discharger Report:	
Site No:		Material Group:	
Incident Dt:	4/21/1993	Health/Env Conseq:	
Year:		Client Type:	
Incident Cause:	VALVE/FITTING LEAK OR FAILURE	Sector Type:	
Incident Event:		Agency Involved:	
Contaminant Code:		Nearest Watercourse:	
Contaminant Name:		Site Address:	
Contaminant Limit 1:		Site District Office:	
Contam Limit Freq 1:		Site Postal Code:	
Contaminant UN No 1:		Site Region:	
Environment Impact:	NOT ANTICIPATED	Site Municipality:	20101
Nature of Impact:		Site Lot:	
Receiving Medium:	LAND	Site Conc:	
Receiving Env:		Northing:	
MOE Response:		Easting:	
Dt MOE Arvl on Scn:		Site Geo Ref Accu:	
MOE Reported Dt:	4/22/1993	Site Map Datum:	
Dt Document Closed:		SAC Action Class:	
Incident Reason:	ERROR	Source Type:	
Site Name:			
Site County/District:			
Site Geo Ref Meth:			
Incident Summary:	SHELL CANADA - 40 L OF AVIATION FUEL AT GATE A DUE TO TRUCK LEAK		
Contaminant Qty:			

Site: TRANSPORT TRUCK
BANK ST. BRIDGE MOTOR VEHICLE (OPERATING FLUID) OTTAWA CITY ON

Database:
SPL

Ref No:	88427	Discharger Report:	
Site No:		Material Group:	
Incident Dt:	7/13/1993	Health/Env Conseq:	
Year:		Client Type:	
Incident Cause:	PIPE/HOSE LEAK	Sector Type:	
Incident Event:		Agency Involved:	

Contaminant Code:		Nearest Watercourse:	
Contaminant Name:		Site Address:	
Contaminant Limit 1:		Site District Office:	
Contam Limit Freq 1:		Site Postal Code:	
Contaminant UN No 1:		Site Region:	
Environment Impact:	POSSIBLE	Site Municipality:	20101
Nature of Impact:	Soil contamination	Site Lot:	
Receiving Medium:	LAND	Site Conc:	
Receiving Env:		Northing:	
MOE Response:		Easting:	FIRE DEPT
Dt MOE Arvl on Scn:		Site Geo Ref Accu:	
MOE Reported Dt:	7/13/1993	Site Map Datum:	
Dt Document Closed:		SAC Action Class:	
Incident Reason:	CORROSION	Source Type:	
Site Name:			
Site County/District:			
Site Geo Ref Meth:			
Incident Summary:	HYDRAULIC OIL LEAK FROM UNIDENTIFIED TRANSPORT TRUCK TO BANK ST. BRIDGE		
Contaminant Qty:			

Site: PIONEER PETROLEUMS LTD. **Database:** SPL
BANK STREET SOUTH PIONEER GAS STATION. SERVICE STATION OTTAWA CITY ON

Ref No:	137358	Discharger Report:	
Site No:		Material Group:	
Incident Dt:	2/20/1997	Health/Env Conseq:	
Year:		Client Type:	
Incident Cause:	CONTAINER OVERFLOW	Sector Type:	
Incident Event:		Agency Involved:	
Contaminant Code:		Nearest Watercourse:	
Contaminant Name:		Site Address:	
Contaminant Limit 1:		Site District Office:	
Contam Limit Freq 1:		Site Postal Code:	
Contaminant UN No 1:		Site Region:	
Environment Impact:	NOT ANTICIPATED	Site Municipality:	20101
Nature of Impact:		Site Lot:	
Receiving Medium:	LAND	Site Conc:	
Receiving Env:		Northing:	
MOE Response:		Easting:	
Dt MOE Arvl on Scn:		Site Geo Ref Accu:	
MOE Reported Dt:	2/20/1997	Site Map Datum:	
Dt Document Closed:		SAC Action Class:	
Incident Reason:	ERROR	Source Type:	
Site Name:			
Site County/District:			
Site Geo Ref Meth:			
Incident Summary:	PIONEER PETROLEUMS-4L GASOLINE TO GROUND,UNSAFESPILL RESPONSE BY STAFF.		
Contaminant Qty:			

Site: ESSO PETROLEUM CANADA **Database:** SPL
BANK STREET SERVICE STATION OTTAWA CITY ON

Ref No:	147934	Discharger Report:	
Site No:		Material Group:	
Incident Dt:	10/16/1997	Health/Env Conseq:	
Year:		Client Type:	
Incident Cause:	PIPE/HOSE LEAK	Sector Type:	
Incident Event:		Agency Involved:	
Contaminant Code:		Nearest Watercourse:	
Contaminant Name:		Site Address:	
Contaminant Limit 1:		Site District Office:	
Contam Limit Freq 1:		Site Postal Code:	
Contaminant UN No 1:		Site Region:	
Environment Impact:	NOT ANTICIPATED	Site Municipality:	20101
Nature of Impact:		Site Lot:	
Receiving Medium:	LAND	Site Conc:	
Receiving Env:		Northing:	

MOE Response:
Dt MOE Arvl on Scn:
MOE Reported Dt: 10/16/1997
Dt Document Closed:
Incident Reason: DAMAGE BY MOVING EQUIPMENT
Site Name:
Site County/District:
Site Geo Ref Meth:
Incident Summary: ESSO SERVICE STATION: 40 L GASOLINE TO GROUND
Contaminant Qty:

Easting:
Site Geo Ref Accu:
Site Map Datum:
SAC Action Class:
Source Type:

Site: OTTAWA-CARLETON, R.M. OF
KENT ST REGULATOR TO OTTAWA RIVER ON N.R.C. PROPERTY SANITARY SEWER SYSTEM OTTAWA CITY ON

Database:
SPL

Ref No: 153191
Site No:
Incident Dt: 3/9/1998
Year:
Incident Cause: PIPE/HOSE LEAK
Incident Event:
Contaminant Code:
Contaminant Name:
Contaminant Limit 1:
Contam Limit Freq 1:
Contaminant UN No 1:
Environment Impact: POSSIBLE
Nature of Impact: Soil contamination
Receiving Medium: LAND
Receiving Env:
MOE Response:
Dt MOE Arvl on Scn:
MOE Reported Dt: 3/10/1998
Dt Document Closed:
Incident Reason: STORM/FLOOD/WIND
Site Name:
Site County/District:
Site Geo Ref Meth:
Incident Summary: OTTAWA CARLETON R.M.- LEAK OF RAW UNCHLORINATED SEWAGE, PIPE CRACKED.
Contaminant Qty:

Discharger Report:
Material Group:
Health/Env Conseq:
Client Type:
Sector Type:
Agency Involved:
Nearest Watercourse:
Site Address:
Site District Office:
Site Postal Code:
Site Region:
Site Municipality: 20101
Site Lot:
Site Conc:
Northing:
Easting:
Site Geo Ref Accu:
Site Map Datum:
SAC Action Class:
Source Type:

Site: OC TRANSPO
BANK ST. SOUTH MOTOR VEHICLE (OPERATING FLUID) OTTAWA CITY ON

Database:
SPL

Ref No: 223917
Site No:
Incident Dt: 4/11/2002
Year:
Incident Cause: PIPE/HOSE LEAK
Incident Event:
Contaminant Code:
Contaminant Name:
Contaminant Limit 1:
Contam Limit Freq 1:
Contaminant UN No 1:
Environment Impact: POSSIBLE
Nature of Impact: Soil contamination
Receiving Medium: LAND
Receiving Env:
MOE Response:
Dt MOE Arvl on Scn:
MOE Reported Dt: 4/11/2002
Dt Document Closed:
Incident Reason: UNKNOWN
Site Name:
Site County/District:
Site Geo Ref Meth:
Incident Summary: SPILL OF DIESEL FUEL TO GRND, CLEAN UP CREW ON THE WAY

Discharger Report:
Material Group:
Health/Env Conseq:
Client Type:
Sector Type:
Agency Involved:
Nearest Watercourse:
Site Address:
Site District Office:
Site Postal Code:
Site Region:
Site Municipality: 20107
Site Lot:
Site Conc:
Northing:
Easting:
Site Geo Ref Accu:
Site Map Datum:
SAC Action Class:
Source Type:

Contaminant Qty:

Site: Shell Canada Products Limited
Shell Canada Ottawa ON

Database:
SPL

Ref No: 6267-5M2K7H
Site No:
Incident Dt: 4/28/2003
Year:
Incident Cause:
Incident Event:
Contaminant Code: 12
Contaminant Name: GASOLINE
Contaminant Limit 1:
Contam Limit Freq 1:
Contaminant UN No 1:
Environment Impact: Possible
Nature of Impact: Other Impact(s)
Receiving Medium: Land
Receiving Env:
MOE Response:
Dt MOE Arvl on Scn:
MOE Reported Dt: 4/28/2003
Dt Document Closed:
Incident Reason:
Site Name: LOADING RACK 1<UNOFFICIAL>
Site County/District:
Site Geo Ref Meth:
Incident Summary: Shell - 1L gasoline
Contaminant Qty: 1 L

Discharger Report:
Material Group: Oil
Health/Env Conseq:
Client Type:
Sector Type:
Agency Involved:
Nearest Watercourse:
Site Address:
Site District Office: Ottawa
Site Postal Code:
Site Region: Eastern
Site Municipality: Ottawa
Site Lot:
Site Conc:
Northing:
Easting:
Site Geo Ref Accu:
Site Map Datum:
SAC Action Class: Spills
Source Type:

Site: Loblaw Properties Limited
Loblaws Ottawa ON

Database:
SPL

Ref No: 2287-7FNKE6
Site No:
Incident Dt:
Year:
Incident Cause: Discharge or Emission to Air
Incident Event:
Contaminant Code: 38
Contaminant Name: FREON R-22 (CFC)
Contaminant Limit 1:
Contam Limit Freq 1:
Contaminant UN No 1:
Environment Impact: Not Anticipated
Nature of Impact: Air Pollution
Receiving Medium:
Receiving Env:
MOE Response: No Field Response
Dt MOE Arvl on Scn:
MOE Reported Dt: 6/16/2008
Dt Document Closed: 9/8/2008
Incident Reason: Equipment Failure - Malfunction of system components
Site Name: Loblaws
Site County/District:
Site Geo Ref Meth:
Incident Summary: Loblaws, 625 lb of R22 released to atmosphere.
Contaminant Qty: 625 lb

Discharger Report:
Material Group:
Health/Env Conseq:
Client Type:
Sector Type: Other
Agency Involved:
Nearest Watercourse:
Site Address:
Site District Office: Ottawa
Site Postal Code:
Site Region:
Site Municipality: Ottawa
Site Lot:
Site Conc:
Northing: NA
Easting: NA
Site Geo Ref Accu:
Site Map Datum:
SAC Action Class: Air Spills - Gases and Vapours
Source Type:

Site: City of Ottawa
between O'Connor St & Bank St Ottawa ON

Database:
SPL

Ref No: 8730-97QGQG

Discharger Report:

Site No:
Incident Dt: 15-MAY-13
Year:
Incident Cause: Leak/Break
Incident Event:
Contaminant Code: 27
Contaminant Name: COOLANT N.O.S.
Contaminant Limit 1:
Contam Limit Freq 1:
Contaminant UN No 1:
Environment Impact: Not Anticipated
Nature of Impact: Surface Water Pollution
Receiving Medium:
Receiving Env:
MOE Response: No Field Response
Dt MOE Arvl on Scn:
MOE Reported Dt: 15-MAY-13
Dt Document Closed:
Incident Reason: Equipment Failure
Site Name: Albert Street<UNOFFICIAL>
Site County/District:
Site Geo Ref Meth:
Incident Summary: OC Transpo Bus, 20 L coolant to c/b
Contaminant Qty: 20 L

Material Group:
Health/Env Conseq:
Client Type:
Sector Type: Motor Vehicle
Agency Involved:
Nearest Watercourse:
Site Address: between O'Connor St & Bank St
Site District Office:
Site Postal Code:
Site Region:
Site Municipality: Ottawa
Site Lot:
Site Conc:
Northing:
Easting:
Site Geo Ref Accu:
Site Map Datum:
SAC Action Class: Watercourse Spills
Source Type:

Site: Waste Management of Canada Corporation
 Ottawa ON K0A 1L0

Database:
 WDS

Approval No: A461002
Mob Unit Cert No:
EBR Registry No:
Status: Revoked and/or Replaced
Facility Type:
Record Type: ECA
Link Source: IDS
Project Type: WASTE DISPOSAL SITES
Application Status:
Issue Date: 2010-08-09
Input Date:
Date Received:
Est Closure Date:
Mobile Capacity:
Mobile Units:
Mobile Description:
Prop City:
Prop Postal:
Prop Phone:
Serial Link:
Approval Type: ECA-WASTE DISPOSAL SITES
Proponent:
Prop Address:
Proponent County/District:
Full Address:
Site Lot:
Waste Class Code:
Waste Class:
Waste Type:
Waste Type Other:
Waste Description:
Landfill Monitoring:
Landfill Ctrl Type:
Site Closing Description:
Project Description:
Municipalities Served:
Approval Description:
Other Approvals/Permits:
PDF URL: <https://www.accessenvironment.ene.gov.on.ca/instruments/8579-86NJFE-14.pdf>
PDF Site Location:

Total Area (ha):
Landfill Cap (m³):
Transfer Area (ha):
Transfer Cap (m³):
Transfer Cert No:
Inciner. Area (ha):
Inciner. Cap (t):
Process Area (m³):
Process Cap (m³/d):
Process Vol (m³):
Process Feed (m³):
Site Concession:
Site Region/County: Mississippi Valley
SWP Area Name: Ottawa
MOE District:
District Office:
Latitude:
Longitude:
Geometry X:
Geometry Y:

Appendix: Database Descriptions

Environmental Risk Information Services (ERIS) can search the following databases. The extent of historical information varies with each database and current information is determined by what is publicly available to ERIS at the time of update. **Note:** Databases denoted with " * " indicates that the database will no longer be updated. See the individual database description for more information.

Abandoned Aggregate Inventory:

Provincial

[AAGR](#)

The MAAP Program maintains a database of abandoned pits and quarries. Please note that the database is only referenced by lot and concession and city/town location. The database provides information regarding the location, type, size, land use, status and general comments.*

Government Publication Date: Sept 2002*

Aggregate Inventory:

Provincial

[AGR](#)

The Ontario Ministry of Natural Resources maintains a database of all active pits and quarries. The database provides information regarding the registered owner/operator, location name, operation type, approval type, and maximum annual tonnage.

Government Publication Date: Up to Nov 2021

Abandoned Mine Information System:

Provincial

[AMIS](#)

The Abandoned Mines Information System contains data on known abandoned and inactive mines located on both Crown and privately held lands. The information was provided by the Ministry of Northern Development and Mines (MNDM), with the following disclaimer: "the database provided has been compiled from various sources, and the Ministry of Northern Development and Mines makes no representation and takes no responsibility that such information is accurate, current or complete". Reported information includes official mine name, status, background information, mine start/end date, primary commodity, mine features, hazards and remediation.

Government Publication Date: 1800-Oct 2018

Anderson's Waste Disposal Sites:

Private

[ANDR](#)

The information provided in this database was collected by examining various historical documents which aimed to characterize the likely position of former waste disposal sites from 1860 to present. The research initiative behind the creation of this database was to identify those sites that are missing from the Ontario MOE Waste Disposal Site Inventory, as well as to provide revisions and corrections to the positions and descriptions of sites currently listed in the MOE inventory. In addition to historic waste disposal facilities, the database also identifies certain auto wreckers and scrap yards that have been extrapolated from documentary sources. Please note that the data is not warranted to be complete, exhaustive or authoritative. The information was collected for research purposes only.

Government Publication Date: 1860s-Present

Aboveground Storage Tanks:

Provincial

[AST](#)

Historical listing of aboveground storage tanks made available by the Department of Natural Resources and Forestry. Includes tanks used to hold water or petroleum. This dataset has been retired as of September 25, 2014 and will no longer be updated.

Government Publication Date: May 31, 2014

Automobile Wrecking & Supplies:

Private

[AUWR](#)

This database provides an inventory of known locations that are involved in the scrap metal, automobile wrecking/recycling, and automobile parts & supplies industry. Information is provided on the company name, location and business type.

Government Publication Date: 1999-Sep 30, 2021

Borehole:

Provincial

[BORE](#)

A borehole is the generalized term for any narrow shaft drilled in the ground, either vertically or horizontally. The information here includes geotechnical investigations or environmental site assessments, mineral exploration, or as a pilot hole for installing piers or underground utilities. Information is from many sources such as the Ministry of Transportation (MTO) boreholes from engineering reports and projects from the 1950 to 1990's in Southern Ontario. Boreholes from the Ontario Geological Survey (OGS) including The Urban Geology Analysis Information System (UGAIS) and the York Peel Durham Toronto (YPDT) database of the Conservation Authority Moraine Coalition. This database will include fields such as location, stratigraphy, depth, elevation, year drilled, etc. For all water well data or oil and gas well data for Ontario please refer to WWIS and OOGW.

Government Publication Date: 1875-Jul 2018

Certificates of Approval:

Provincial CA

This database contains the following types of approvals: Air & Noise, Industrial Sewage, Municipal & Private Sewage, Waste Management Systems and Renewable Energy Approvals. The MOE in Ontario states that any facility that releases emissions to the atmosphere, discharges contaminants to ground or surface water, provides potable water supplies, or stores, transports or disposes of waste, must have a Certificate of Approval before it can operate lawfully. Fields include approval number, business name, address, approval date, approval type and status. This database will no longer be updated, as CofA's have been replaced by either Environmental Activity and Sector Registry (EASR) or Environmental Compliance Approval (ECA). Please refer to those individual databases for any information after Oct.31, 2011.

Government Publication Date: 1985-Oct 30, 2011*

Dry Cleaning Facilities:

Federal CDRY

List of dry cleaning facilities made available by Environment and Climate Change Canada. Environment and Climate Change Canada's Tetrachloroethylene (Use in Dry Cleaning and Reporting Requirements) Regulations (SOR/2003-79) are intended to reduce releases of tetrachloroethylene to the environment from dry cleaning facilities.

Government Publication Date: Jan 2004-Dec 2019

Commercial Fuel Oil Tanks:

Provincial CFOT

Locations of commercial underground fuel oil tanks. This is not a comprehensive or complete inventory of commercial fuel tanks in the province; this listing is a copy of records of registered commercial underground fuel oil tanks obtained under Access to Public Information.

Note that the following types of tanks do not require registration: waste oil tanks in apartments, office buildings, residences, etc.; aboveground gas or diesel tanks. Records are not verified for accuracy or completeness.

Government Publication Date: Feb 28, 2022

Chemical Manufacturers and Distributors:

Private CHEM

This database includes information from both a one time study conducted in 1992 and private source and is a listing of facilities that manufacture or distribute chemicals. The production of these chemical substances may involve one or more chemical reactions and/or chemical separation processes (i.e. fractionation, solvent extraction, crystallization, etc.).

Government Publication Date: 1999-Jan 31, 2020

Chemical Register:

Private CHM

This database includes a listing of locations of facilities within the Province or Territory that either manufacture and/or distributes chemicals.

Government Publication Date: 1999-Sep 30, 2021

Compressed Natural Gas Stations:

Private CNG

Canada has a network of public access compressed natural gas (CNG) refuelling stations. These stations dispense natural gas in compressed form at 3,000 pounds per square inch (psi), the pressure which is allowed within the current Canadian codes and standards. The majority of natural gas refuelling is located at existing retail gasoline that have a separate refuelling island for natural gas. This list of stations is made available by the Canadian Natural Gas Vehicle Alliance.

Government Publication Date: Dec 2012 -Nov 2021

Inventory of Coal Gasification Plants and Coal Tar Sites:

Provincial COAL

This inventory includes both the "Inventory of Coal Gasification Plant Waste Sites in Ontario-April 1987" and the Inventory of Industrial Sites Producing or Using Coal Tar and Related Tars in Ontario-November 1988) collected by the MOE. It identifies industrial sites that produced and continue to produce or use coal tar and other related tars. Detailed information is available and includes: facility type, size, land use, information on adjoining properties, soil condition, site operators/occupants, site description, potential environmental impacts and historic maps available. This was a one-time inventory.*

Government Publication Date: Apr 1987 and Nov 1988*

Compliance and Convictions:

Provincial CONV

This database summarizes the fines and convictions handed down by the Ontario courts beginning in 1989. Companies and individuals named here have been found guilty of environmental offenses in Ontario courts of law.

Government Publication Date: 1989-Jan 2022

Certificates of Property Use:

Provincial CPU

This is a subset taken from Ontario's Environmental Registry (EBR) database. It will include all CPU's on the registry such as (EPA s. 168.6) - Certificate of Property Use.

Government Publication Date: 1994 - Mar 31, 2022

Drill Hole Database:

Provincial **DRL**

The Ontario Drill Hole Database contains information on more than 113,000 percussion, overburden, sonic and diamond drill holes from assessment files on record with the department of Mines and Minerals. Please note that limited data is available for southern Ontario, as it was the last area to be completed. The database was created when surveys submitted to the Ministry were converted in the Assessment File Research Image Database (AFRI) project. However, the degree of accuracy (coordinates) as to the exact location of drill holes is dependent upon the source document submitted to the MNDM. Levels of accuracy used to locate holes are: centering on the mining claim; a sketch of the mining claim; a 1:50,000 map; a detailed company map; or from submitted a "Report of Work".

Government Publication Date: 1886 - Sep 2020

Delisted Fuel Tanks:

Provincial **DTNK**

List of fuel storage tank sites that were once found in - and have since been removed from - the list of fuel storage tanks made available by the regulatory agency under Access to Public Information.

Government Publication Date: Feb 28, 2022

Environmental Activity and Sector Registry:

Provincial **EASR**

On October 31, 2011, a smarter, faster environmental approvals system came into effect in Ontario. The EASR allows businesses to register certain activities with the ministry, rather than apply for an approval. The registry is available for common systems and processes, to which preset rules of operation can be applied. The EASR is currently available for: heating systems, standby power systems and automotive refinishing. Businesses whose activities aren't subject to the EASR may apply for an ECA (Environmental Compliance Approval), Please see our ECA database.

Government Publication Date: Oct 2011- Mar 31, 2022

Environmental Registry:

Provincial **EBR**

The Environmental Registry lists proposals, decisions and exceptions regarding policies, Acts, instruments, or regulations that could significantly affect the environment. Through the Registry, thirteen provincial ministries notify the public of upcoming proposals and invite their comments. For example, if a local business is requesting a permit, license, or certificate of approval to release substances into the air or water; these are notified on the registry. Data includes: Approval for discharge into the natural environment other than water (i.e. Air) - EPA s. 9, Approval for sewage works - OWRA s. 53(1), and EPA s. 27 - Approval for a waste disposal site. For information regarding Permit to Take Water (PTTW), Certificate of Property Use (CPU) and (ORD) Orders please refer to those individual databases.

Government Publication Date: 1994 - Mar 31, 2022

Environmental Compliance Approval:

Provincial **ECA**

On October 31, 2011, a smarter, faster environmental approvals system came into effect in Ontario. In the past, a business had to apply for multiple approvals (known as certificates of approval) for individual processes and pieces of equipment. Today, a business either registers itself, or applies for a single approval, depending on the types of activities it conducts. Businesses whose activities aren't subject to the EASR may apply for an ECA. A single ECA addresses all of a business's emissions, discharges and wastes. Separate approvals for air, noise and waste are no longer required. This database will also include Renewable Energy Approvals. For certificates of approval prior to Nov 1st, 2011, please refer to the CA database. For all Waste Disposal Sites please refer to the WDS database.

Government Publication Date: Oct 2011- Mar 31, 2022

Environmental Effects Monitoring:

Federal **EEM**

The Environmental Effects Monitoring program assesses the effects of effluent from industrial or other sources on fish, fish habitat and human usage of fisheries resources. Since 1992, pulp and paper mills have been required to conduct EEM studies under the Pulp and Paper Effluent Regulations. This database provides information on the mill name, geographical location and sub-lethal toxicity data.

Government Publication Date: 1992-2007*

ERIS Historical Searches:

Private **EHS**

ERIS has compiled a database of all environmental risk reports completed since March 1999. Available fields for this database include: site location, date of report, type of report, and search radius. As per all other databases, the ERIS database can be referenced on both the map and "Statistical Profile" page.

Government Publication Date: 1999-Nov 30, 2021

Environmental Issues Inventory System:

Federal **EIIS**

The Environmental Issues Inventory System was developed through the implementation of the Environmental Issues and Remediation Plan. This plan was established to determine the location and severity of contaminated sites on inhabited First Nation reserves, and where necessary, to remediate those that posed a risk to health and safety; and to prevent future environmental problems. The EIIS provides information on the reserve under investigation, inventory number, name of site, environmental issue, site action (Remediation, Site Assessment), and date investigation completed.

Government Publication Date: 1992-2001*

Emergency Management Historical Event:

Provincial **EMHE**

List of locations of historical occurrences of emergency events, including those assigned to the Ministry of Natural Resources by Order-In-Council (OIC) under the Emergency Management and Civil Protection Act, as well as events where MNR provided requested emergency response assistance. Many of these events will have involved community evacuations, significant structural loss, and/or involvement of MNR emergency response staff. These events fall into one of ten (10) type categories: Dam Failure; Drought / Low Water; Erosion; Flood; Forest Fire; Soil and Bedrock Instability; Petroleum Resource Center Event, EMO Requested Assistance, Continuity of Operations Event, Other Requested Assistance. EMHE record details are reproduced by ERIS under License with the Ontario Ministry of Natural Resources © Queen's Printer for Ontario, 2017.

Government Publication Date: Dec 31, 2016

Environmental Penalty Annual Report:

Provincial **EPAR**

This database contains data from Ontario's annual environmental penalty report published by the Ministry of the Environment and Climate Change. These reports provide information on environmental penalties for land / water violations issued to companies in one of the nine industrial sectors covered by the Municipal Industrial Strategy for Abatement (MISA) regulations.

Government Publication Date: Jan 1, 2011 - Dec 31, 2021

List of Expired Fuels Safety Facilities:

Provincial **EXP**

List of facilities and tanks for which there was once a fuel registration. This is not a comprehensive or complete inventory of expired tanks/tank facilities in the province; this listing is a copy of previously registered tanks and facilities obtained under Access to Public Information. Includes private fuel outlets, bulk plants, fuel oil tanks, gasoline stations, marinas, propane filling stations, liquid fuel tanks, piping systems, etc; includes tanks which have been removed from the ground.

Notes: registration was not required for private fuel underground/aboveground storage tanks prior to January 1990, nor for furnace oil tanks prior to May 1, 2002; registration is not required for waste oil tanks in apartments, office buildings, residences, etc., or aboveground gas or diesel tanks. Records are not verified for accuracy or completeness.

Government Publication Date: Feb 28, 2022

Federal Convictions:

Federal **FCON**

Environment Canada maintains a database referred to as the "Environmental Registry" that details prosecutions under the Canadian Environmental Protection Act (CEPA) and the Fisheries Act (FA). Information is provided on the company name, location, charge date, offence and penalty.

Government Publication Date: 1988-Jun 2007*

Contaminated Sites on Federal Land:

Federal **FCS**

The Federal Contaminated Sites Inventory includes information on known federal contaminated sites under the custodianship of departments, agencies and consolidated Crown corporations as well as those that are being or have been investigated to determine whether they have contamination arising from past use that could pose a risk to human health or the environment. The inventory also includes non-federal contaminated sites for which the Government of Canada has accepted some or all financial responsibility. It does not include sites where contamination has been caused by, and which are under the control of, enterprise Crown corporations, private individuals, firms or other levels of government. Includes fire training sites and sites at which Per- and Polyfluoroalkyl Substances (PFAS) are a concern.

Government Publication Date: Jun 2000-Nov 2021

Fisheries & Oceans Fuel Tanks:

Federal **FOFT**

Fisheries & Oceans Canada maintains an inventory of aboveground & underground fuel storage tanks located on Fisheries & Oceans property or controlled by DFO. Our inventory provides information on the site name, location, tank owner, tank operator, facility type, storage tank location, tank contents & capacity, and date of tank installation.

Government Publication Date: 1964-Sep 2019

Federal Identification Registry for Storage Tank Systems (FIRSTS):

Federal **FRST**

A list of federally regulated Storage tanks from the Federal Identification Registry for Storage Tank Systems (FIRSTS). FIRSTS is Environment and Climate Change Canada's database of storage tank systems subject to the Storage Tank for Petroleum Products and Allied Petroleum Products Regulations. The main objective of the Regulations is to prevent soil and groundwater contamination from storage tank systems located on federal and aboriginal lands. Storage tank systems that do not have a valid identification number displayed in a readily visible location on or near the storage tank system may be refused product delivery.

Government Publication Date: May 31, 2018

Fuel Storage Tank:

Provincial **FST**

List of registered private and retail fuel storage tanks. This is not a comprehensive or complete inventory of private and retail fuel storage tanks in the province; this listing is a copy of registered private and retail fuel storage tanks, obtained under Access to Public Information.

Notes: registration was not required for private fuel underground/aboveground storage tanks prior to January 1990, nor for furnace oil tanks prior to May 1, 2002; registration is not required for waste oil tanks in apartments, office buildings, residences, etc., or aboveground gas or diesel tanks. Records are not verified for accuracy or completeness.

Government Publication Date: Feb 28, 2022

Fuel Storage Tank - Historic:

Provincial

[FSTH](#)

The Fuels Safety Branch of the Ontario Ministry of Consumer and Commercial Relations maintained a database of all registered private fuel storage tanks. Public records of private fuel storage tanks are only available since the registration became effective in September 1989. This information is now collected by the Technical Standards and Safety Authority.

Government Publication Date: Pre-Jan 2010*

Ontario Regulation 347 Waste Generators Summary:

Provincial

[GEN](#)

Regulation 347 of the Ontario EPA defines a waste generation site as any site, equipment and/or operation involved in the production, collection, handling and/or storage of regulated wastes. A generator of regulated waste is required to register the waste generation site and each waste produced, collected, handled, or stored at the site. This database contains the registration number, company name and address of registered generators including the types of hazardous wastes generated. It includes data on waste generating facilities such as: drycleaners, waste treatment and disposal facilities, machine shops, electric power distribution etc. This information is a summary of all years from 1986 including the most currently available data. Some records may contain, within the company name, the phrase "See & Use..." followed by a series of letters and numbers. This occurs when one company is amalgamated with or taken over by another registered company. The number listed as "See & Use", refers to the new ownership and the other identification number refers to the original ownership. This phrase serves as a link between the 2 companies until operations have been fully transferred.

Government Publication Date: 1986-Nov 30, 2021

Greenhouse Gas Emissions from Large Facilities:

Federal

[GHG](#)

List of greenhouse gas emissions from large facilities made available by Environment Canada. Greenhouse gas emissions in kilotonnes of carbon dioxide equivalents (kt CO2 eq).

Government Publication Date: 2013-Dec 2019

TSSA Historic Incidents:

Provincial

[HINC](#)

List of historic incidences of spills and leaks of diesel, fuel oil, gasoline, natural gas, propane, and hydrogen recorded by the TSSA in their previous incident tracking system. The TSSA's Fuels Safety Program administers the Technical Standards & Safety Act 2000, providing fuel-related safety services associated with the safe transportation, storage, handling and use of fuels such as gasoline, diesel, propane, natural gas and hydrogen. Under this Act, the TSSA regulates fuel suppliers, storage facilities, transport trucks, pipelines, contractors and equipment or appliances that use fuels. Records are not verified for accuracy or completeness. This is not a comprehensive or complete inventory of historical fuel spills and leaks in the province. This listing is a copy of the data captured at one moment in time and is hence limited by the record date provided here.

Government Publication Date: 2006-June 2009*

Indian & Northern Affairs Fuel Tanks:

Federal

[IAFT](#)

The Department of Indian & Northern Affairs Canada (INAC) maintains an inventory of aboveground & underground fuel storage tanks located on both federal and crown land. Our inventory provides information on the reserve name, location, facility type, site/facility name, tank type, material & ID number, tank contents & capacity, and date of tank installation.

Government Publication Date: 1950-Aug 2003*

Fuel Oil Spills and Leaks:

Provincial

[INC](#)

Listing of spills and leaks of diesel, fuel oil, gasoline, natural gas, propane, and hydrogen reported to the Spills Action Centre (SAC). This is not a comprehensive or complete inventory of fuel-related leaks, spills, and incidents in the province; this listing is a copy of incidents reported to the SAC, obtained under Access to Public Information. Includes incidents from fuel-related hazards such as spills, fires, and explosions. Records are not verified for accuracy or completeness.

Government Publication Date: Feb 28, 2022

Landfill Inventory Management Ontario:

Provincial

[LIMO](#)

The Landfill Inventory Management Ontario (LIMO) database is updated every year, as the Ministry of the Environment, Conservation and Parks compiles new and updated information. Includes small and large landfills currently operating as well as those which are closed and historic. Operators of larger landfills provide landfill information for the previous operating year to the ministry for LIMO including: estimated amount of total waste received, landfill capacity, estimated total remaining landfill capacity, fill rates, engineering designs, reporting and monitoring details, size of location, service area, approved waste types, leachate of site treatment, contaminant attenuation zone and more. The small landfills include information such as site owner, site location and certificate of approval # and status.

Government Publication Date: Feb 28, 2019

Canadian Mine Locations:

Private

[MINE](#)

This information is collected from the Canadian & American Mines Handbook. The Mines database is a national database that provides over 290 listings on mines (listed as public companies) dealing primarily with precious metals and hard rocks. Listed are mines that are currently in operation, closed, suspended, or are still being developed (advanced projects). Their locations are provided as geographic coordinates (x, y and/or longitude, latitude). As of 2002, data pertaining to Canadian smelters and refineries has been appended to this database.

Government Publication Date: 1998-2009*

Mineral Occurrences:

Provincial [MNR](#)

In the early 70's, the Ministry of Northern Development and Mines created an inventory of approximately 19,000 mineral occurrences in Ontario, in regard to metallic and industrial minerals, as well as some information on building stones and aggregate deposits. Please note that the "Horizontal Positional Accuracy" is approximately +/- 200 m. Many reference elements for each record were derived from field sketches using pace or chain/tape measurements against claim posts or topographic features in the area. The primary limiting factor for the level of positional accuracy is the scale of the source material. The testing of horizontal accuracy of the source materials was accomplished by comparing the plan metric (X and Y) coordinates of that point with the coordinates of the same point as defined from a source of higher accuracy.

Government Publication Date: 1846-Feb 2022

National Analysis of Trends in Emergencies System (NATES):

Federal [NATE](#)

In 1974 Environment Canada established the National Analysis of Trends in Emergencies System (NATES) database, for the voluntary reporting of significant spill incidents. The data was to be used to assist in directing the work of the emergencies program. NATES ran from 1974 to 1994. Extensive information is available within this database including company names, place where the spill occurred, date of spill, cause, reason and source of spill, damage incurred, and amount, concentration, and volume of materials released.

Government Publication Date: 1974-1994*

Non-Compliance Reports:

Provincial [NCPL](#)

The Ministry of the Environment provides information about non-compliant discharges of contaminants to air and water that exceed legal allowable limits, from regulated industrial and municipal facilities. A reported non-compliance failure may be in regard to a Control Order, Certificate of Approval, Sectoral Regulation or specific regulation/act.

Government Publication Date: Dec 31, 2020

National Defense & Canadian Forces Fuel Tanks:

Federal [NDFT](#)

The Department of National Defense and the Canadian Forces maintains an inventory of all aboveground & underground fuel storage tanks located on DND lands. Our inventory provides information on the base name, location, tank type & capacity, tank contents, tank class, date of tank installation, date tank last used, and status of tank as of May 2001. This database will no longer be updated due to the new National Security protocols which have prohibited any release of this database.

Government Publication Date: Up to May 2001*

National Defense & Canadian Forces Spills:

Federal [NDSP](#)

The Department of National Defense and the Canadian Forces maintains an inventory of spills to land and water. All spill sites have been classified under the "Transportation of Dangerous Goods Act - 1992". Our inventory provides information on the facility name, location, spill ID #, spill date, type of spill, as well as the quantity of substance spilled & recovered.

Government Publication Date: Mar 1999-Apr 2018

National Defence & Canadian Forces Waste Disposal Sites:

Federal [NDWD](#)

The Department of National Defence and the Canadian Forces maintains an inventory of waste disposal sites located on DND lands. Where available, our inventory provides information on the base name, location, type of waste received, area of site, depth of site, year site opened/closed and status.

Government Publication Date: 2001-Apr 2007*

National Energy Board Pipeline Incidents:

Federal [NEBI](#)

Locations of pipeline incidents from 2008 to present, made available by the Canada Energy Regulator (CER) - previously the National Energy Board (NEB). Includes incidents reported under the Onshore Pipeline Regulations and the Processing Plant Regulations related to pipelines under federal jurisdiction, does not include incident data related to pipelines under provincial or territorial jurisdiction.

Government Publication Date: 2008-Jun 30, 2021

National Energy Board Wells:

Federal [NEBP](#)

The NEBW database contains information on onshore & offshore oil and gas wells that are outside provincial jurisdiction(s) and are thereby regulated by the National Energy Board. Data is provided regarding the operator, well name, well ID No./UWI, status, classification, well depth, spud and release date.

Government Publication Date: 1920-Feb 2003*

National Environmental Emergencies System (NEES):

Federal

[NEES](#)

In 2000, the Emergencies program implemented NEES, a reporting system for spills of hazardous substances. For the most part, this system only captured data from the Atlantic Provinces, some from Quebec and Ontario and a portion from British Columbia. Data for Alberta, Saskatchewan, Manitoba and the Territories was not captured. However, NEES is also a repository for previous Environment Canada spill datasets. NEES is composed of the historic datasets ' or Trends ' which dates from approximately 1974 to present. NEES Trends is a compilation of historic databases, which were merged and includes data from NATES (National Analysis of Trends in Emergencies System), ARTS (Atlantic Regional Trends System), and NEES. In 2001, the Emergencies Program determined that variations in reporting regimes and requirements between federal and provincial agencies made national spill reporting and trend analysis difficult to achieve. As a consequence, the department has focused efforts on capturing data on spills of substances which fall under its legislative authority only (CEPA and FA). As such, the NEES database will be decommissioned in December 2004.

Government Publication Date: 1974-2003*

National PCB Inventory:

Federal

[NPCB](#)

Environment Canada's National PCB inventory includes information on in-use PCB containing equipment in Canada including federal, provincial and private facilities. Federal out-of-service PCB containing equipment and PCB waste owned by the federal government or by federally regulated industries such as airlines, railway companies, broadcasting companies, telephone and telecommunications companies, pipeline companies, etc. are also listed. Although it is not Environment Canada's mandate to collect data on non-federal PCB waste, the National PCB inventory includes some information on provincial and private PCB waste and storage sites. Some addresses provided may be Head Office addresses and are not necessarily the location of where the waste is being used or stored.

Government Publication Date: 1988-2008*

National Pollutant Release Inventory:

Federal

[NPRI](#)

Environment Canada has defined the National Pollutant Release Inventory ("NPRI") as a federal government initiative designed to collect comprehensive national data regarding releases to air, water, or land, and waste transfers for recycling for more than 300 listed substances.

Government Publication Date: 1993-May 2017

Oil and Gas Wells:

Private

[OGWE](#)

The Nickle's Energy Group (publisher of the Daily Oil Bulletin) collects information on drilling activity including operator and well statistics. The well information database includes name, location, class, status and depth. The main Nickle's database is updated on a daily basis, however, this database is updated on a monthly basis. More information is available at www.nickles.com.

Government Publication Date: 1988-Feb 28, 2022

Ontario Oil and Gas Wells:

Provincial

[OOGW](#)

In 1998, the MNR handed over to the Ontario Oil, Gas and Salt Resources Corporation, the responsibility of maintaining a database of oil and gas wells drilled in Ontario. The OGSR Library has over 20,000+ wells in their database. Information available for all wells in the ERIS database include well owner/operator, location, permit issue date, and well cap date, license No., status, depth and the primary target (rock unit) of the well being drilled. All geology/stratigraphy table information, plus all water table information is also provide for each well record.

Government Publication Date: 1800-Jan 2021

Inventory of PCB Storage Sites:

Provincial

[OPCB](#)

The Ontario Ministry of Environment, Waste Management Branch, maintains an inventory of PCB storage sites within the province. Ontario Regulation 11/82 (Waste Management - PCB) and Regulation 347 (Generator Waste Management) under the Ontario EPA requires the registration of inactive PCB storage equipment and/or disposal sites of PCB waste with the Ontario Ministry of Environment. This database contains information on: 1) waste quantities; 2) major and minor sites storing liquid or solid waste; and 3) a waste storage inventory.

Government Publication Date: 1987-Oct 2004; 2012-Dec 2013

Orders:

Provincial

[ORD](#)

This is a subset taken from Ontario's Environmental Registry (EBR) database. It will include all Orders on the registry such as (EPA s. 17) - Order for remedial work, (EPA s. 18) - Order for preventative measures, (EPA s. 43) - Order for removal of waste and restoration of site, (EPA s. 44) - Order for conformity with Act for waste disposal sites, (EPA s. 136) - Order for performance of environmental measures.

Government Publication Date: 1994 - Feb 28, 2022

Canadian Pulp and Paper:

Private

[PAP](#)

This information is part of the Pulp and Paper Canada Directory. The Directory provides a comprehensive listing of the locations of pulp and paper mills and the products that they produce.

Government Publication Date: 1999, 2002, 2004, 2005, 2009-2014

Parks Canada Fuel Storage Tanks:

Federal

[PCFT](#)

Canadian Heritage maintains an inventory of known fuel storage tanks operated by Parks Canada, in both National Parks and at National Historic Sites. The database details information on site name, location, tank install/removal date, capacity, fuel type, facility type, tank design and owner/operator.

Government Publication Date: 1920-Jan 2005*

Pesticide Register:

Provincial PES

The Ontario Ministry of the Environment and Climate Change maintains a database of licensed operators and vendors of registered pesticides.

Government Publication Date: Oct 2011- Mar 31, 2022

Pipeline Incidents:

Provincial PINC

List of pipeline incidents (strikes, leaks, spills). This is not a comprehensive or complete inventory of pipeline incidents in the province; this listing in an historical copy of records previously obtained under Access to Public Information. Records are not verified for accuracy or completeness.

Government Publication Date: Feb 28, 2021

Private and Retail Fuel Storage Tanks:

Provincial PRT

The Fuels Safety Branch of the Ontario Ministry of Consumer and Commercial Relations maintained a database of all registered private fuel storage tanks and licensed retail fuel outlets. This database includes an inventory of locations that have gasoline, oil, waste oil, natural gas and/or propane storage tanks on their property. The MCCR no longer collects this information. This information is now collected by the Technical Standards and Safety Authority (TSSA).

Government Publication Date: 1989-1996*

Permit to Take Water:

Provincial PTTW

This is a subset taken from Ontario's Environmental Registry (EBR) database. It will include all PTTW's on the registry such as OWRA s. 34 - Permit to take water.

Government Publication Date: 1994 - Mar 31, 2022

Ontario Regulation 347 Waste Receivers Summary:

Provincial REC

Part V of the Ontario Environmental Protection Act ("EPA") regulates the disposal of regulated waste through an operating waste management system or a waste disposal site operated or used pursuant to the terms and conditions of a Certificate of Approval or a Provisional Certificate of Approval. Regulation 347 of the Ontario EPA defines a waste receiving site as any site or facility to which waste is transferred by a waste carrier. A receiver of regulated waste is required to register the waste receiving facility. This database represents registered receivers of regulated wastes, identified by registration number, company name and address, and includes receivers of waste such as: landfills, incinerators, transfer stations, PCB storage sites, sludge farms and water pollution control plants. This information is a summary of all years from 1986 including the most currently available data.

Government Publication Date: 1986-1990, 1992-2019

Record of Site Condition:

Provincial RSC

The Record of Site Condition (RSC) is part of the Ministry of the Environment's Brownfields Environmental Site Registry. Protection from environmental cleanup orders for property owners is contingent upon documentation known as a record of site condition (RSC) being filed in the Environmental Site Registry. In order to file an RSC, the property must have been properly assessed and shown to meet the soil, sediment and groundwater standards appropriate for the use (such as residential) proposed to take place on the property. The Record of Site Condition Regulation (O. Reg. 153/04) details requirements related to site assessment and clean up.

RSCs filed after July 1, 2011 will also be included as part of the new (O.Reg. 511/09).

Government Publication Date: 1997-Sept 2001, Oct 2004-Mar 2022

Retail Fuel Storage Tanks:

Private RST

This database includes an inventory of retail fuel outlet locations (including marinas) that have on their property gasoline, oil, waste oil, natural gas and / or propane storage tanks.

Government Publication Date: 1999-Sep 30, 2021

Scott's Manufacturing Directory:

Private SCT

Scott's Directories is a data bank containing information on over 200,000 manufacturers across Canada. Even though Scott's listings are voluntary, it is the most comprehensive database of Canadian manufacturers available. Information concerning a company's address, plant size, and main products are included in this database.

Government Publication Date: 1992-Mar 2011*

Ontario Spills:

Provincial SPL

List of spills and incidents made available the Ministry of the Environment, Conservation and Parks. This database identifies information such as location (approximate), type and quantity of contaminant, date of spill, environmental impact, cause, nature of impact, etc. Information from 1988-2002 was part of the ORIS (Occurrence Reporting Information System). The SAC (Spills Action Centre) handles all spills reported in Ontario. Regulations for spills in Ontario are part of the MOE's Environmental Protection Act, Part X. The Ministry of the Environment, Conservation and Parks cites the coronavirus pandemic as an explanation for delays in releasing data pursuant to requests.

Government Publication Date: 1988-Sep 2020; Dec 2020-Mar 2021

Wastewater Discharger Registration Database:

Provincial [SRDS](#)

Information under this heading is combination of the following 2 programs. The Municipal/Industrial Strategy for Abatement (MISA) division of the Ontario Ministry of Environment maintained a database of all direct dischargers of toxic pollutants within nine sectors including: Electric Power Generation; Mining; Petroleum Refining; Organic Chemicals; Inorganic Chemicals; Pulp & Paper; Metal Casting; Iron & Steel; and Quarries. All sampling information is now collected and stored within the Sample Result Data Store (SRDS).

Government Publication Date: 1990-Dec 31, 2019

Anderson's Storage Tanks:

Private [TANK](#)

The information provided in this database was collected by examining various historical documents, which identified the location of former storage tanks, containing substances such as fuel, water, gas, oil, and other various types of miscellaneous products. Information is available in regard to business operating at tank site, tank location, permit year, permit & installation type, no. of tanks installed & configuration and tank capacity. Data contained within this database pertains only to the city of Toronto and is not warranted to be complete, exhaustive or authoritative. The information was collected for research purposes only.

Government Publication Date: 1915-1953*

Transport Canada Fuel Storage Tanks:

Federal [TCFT](#)

List of fuel storage tanks currently or previously owned or operated by Transport Canada. This inventory also includes tanks on The Pickering Lands, which refers to 7,530 hectares (18,600 acres) of land in Pickering, Markham, and Uxbridge owned by the Government of Canada since 1972; properties on this land has been leased by the government since 1975, and falls under the Site Management Policy of Transport Canada, but is administered by Public Works and Government Services Canada. This inventory provides information on the site name, location, tank age, capacity and fuel type.

Government Publication Date: 1970 - Dec 2020

Variations for Abandonment of Underground Storage Tanks:

Provincial [VAR](#)

Listing of variances granted for storage tank abandonment. This is not a comprehensive or complete inventory of tank abandonment variances in the province; this listing is a copy of tank abandonment variance records previously obtained under Access to Public Information. In Ontario, registered underground storage tanks must be removed within two years of disuse; if removal of a tank is not feasible, an application may be sought for a variance from this code requirement.

Records are not verified for accuracy or completeness.

Government Publication Date: Feb 28, 2022

Waste Disposal Sites - MOE CA Inventory:

Provincial [WDS](#)

The Ontario Ministry of Environment, Waste Management Branch, maintains an inventory of known open (active or inactive) and closed disposal sites in the Province of Ontario. Active sites maintain a Certificate of Approval, are approved to receive and are receiving waste. Inactive sites maintain Certificate(s) of Approval but are not receiving waste. Closed sites are not receiving waste. The data contained within this database was compiled from the MOE's Certificate of Approval database. Locations of these sites may be cross-referenced to the Anderson database described under ERIS's Private Source Database section, by the CA number. All new Environmental Compliance Approvals handed out after Oct 31, 2011 for Waste Disposal Sites will still be found in this database.

Government Publication Date: Oct 2011- Mar 31, 2022

Waste Disposal Sites - MOE 1991 Historical Approval Inventory:

Provincial [WDSH](#)

In June 1991, the Ontario Ministry of Environment, Waste Management Branch, published the "June 1991 Waste Disposal Site Inventory", of all known active and closed waste disposal sites as of October 30th, 1990. For each "active" site as of October 31st 1990, information is provided on site location, site/CA number, waste type, site status and site classification. For each "closed" site as of October 31st 1990, information is provided on site location, site/CA number, closure date and site classification. Locations of these sites may be cross-referenced to the Anderson database described under ERIS's Private Source Database section, by the CA number.

Government Publication Date: Up to Oct 1990*

Water Well Information System:

Provincial [WWIS](#)

This database describes locations and characteristics of water wells found within Ontario in accordance with Regulation 903. It includes such information as coordinates, construction date, well depth, primary and secondary use, pump rate, static water level, well status, etc. Also included are detailed stratigraphy information, approximate depth to bedrock and the approximate depth to the water table.

Government Publication Date: Sep 30, 2021

Definitions

Database Descriptions: This section provides a detailed explanation for each database including: source, information available, time coverage, and acronyms used. They are listed in alphabetic order.

Detail Report: This is the section of the report which provides the most detail for each individual record. Records are summarized by location, starting with the project property followed by records in closest proximity.

Distance: The distance value is the distance between plotted points, not necessarily the distance between the sites' boundaries. All values are an approximation.

Direction: The direction value is the compass direction of the site in respect to the project property and/or center point of the report.

Elevation: The elevation value is taken from the location at which the records for the site address have been plotted. All values are an approximation. Source: Google Elevation API.

Executive Summary: This portion of the report is divided into 3 sections:

'Report Summary'- Displays a chart indicating how many records fall on the project property and, within the report search radii.

'Site Report Summary'-Project Property'- This section lists all the records which fall on the project property. For more details, see the 'Detail Report' section.

'Site Report Summary-Surrounding Properties'- This section summarizes all records on adjacent properties, listing them in order of proximity from the project property. For more details, see the 'Detail Report' section.

Map Key: The map key number is assigned according to closest proximity from the project property. Map Key numbers always start at #1. The project property will always have a map key of '1' if records are available. If there is a number in brackets beside the main number, this will indicate the number of records on that specific property. If there is no number in brackets, there is only one record for that property.

The symbol and colour used indicates 'elevation': the red inverted triangle will dictate 'ERIS Sites with Lower Elevation', the yellow triangle will dictate 'ERIS Sites with Higher Elevation' and the orange square will dictate 'ERIS Sites with Same Elevation.'

Unplottables: These are records that could not be mapped due to various reasons, including limited geographic information. These records may or may not be in your study area, and are included as reference.

EXP Services Inc.

Smart Living Properties

Phase One Environmental Site Assessment

178 Nepean Street and 219 Bank Street, Ottawa, Ontario

OTT-22010865-A0



July 13, 2022

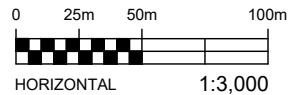
Appendix E: Aerial Photographs

Filename: E:\OTT\OTT-22010865-A0_60_Execution\65 Drawings\22010865-A0_Appendix.dwg
 Last Saved: May 17, 2022 10:03 AM Last Plotted: May 17, 2022 10:03 AM Plotted by: Severa



LEGEND

-  APPROXIMATE SITE BOUNDARY
-  PHASE ONE STUDY AREA



EXP Services Inc. www.exp.com
 t: +1.613.688.1899 | f: +1.613.225.7337
 2650 Queensview Drive, Suite 100
 Ottawa, ON K2B 8H6, Canada

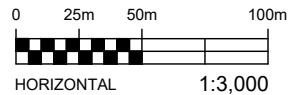
DATE MAY 2022		CLIENT: SMART LIVING PROPERTIES		project no. OTT-22010865-A0
DESIGN CH	CHECKED MM	TITLE: PHASE ONE ENVIRONMENTAL SITE ASSESSMENT		scale 1:3,000
DRAWN BY AS		1928 AERIAL PHOTOGRAPH 178 NEPEAN STREET, OTTAWA, ON		FIG F-1

File name: E:\OTT\OTT-22010865-A0_60_Execution\65 Drawings\22010865-A0_Appendix.dwg
 Last Saved: May 17, 2022 10:03 AM Last Plotted: May 17, 2022 10:03 AM Plotted by: Severa



LEGEND

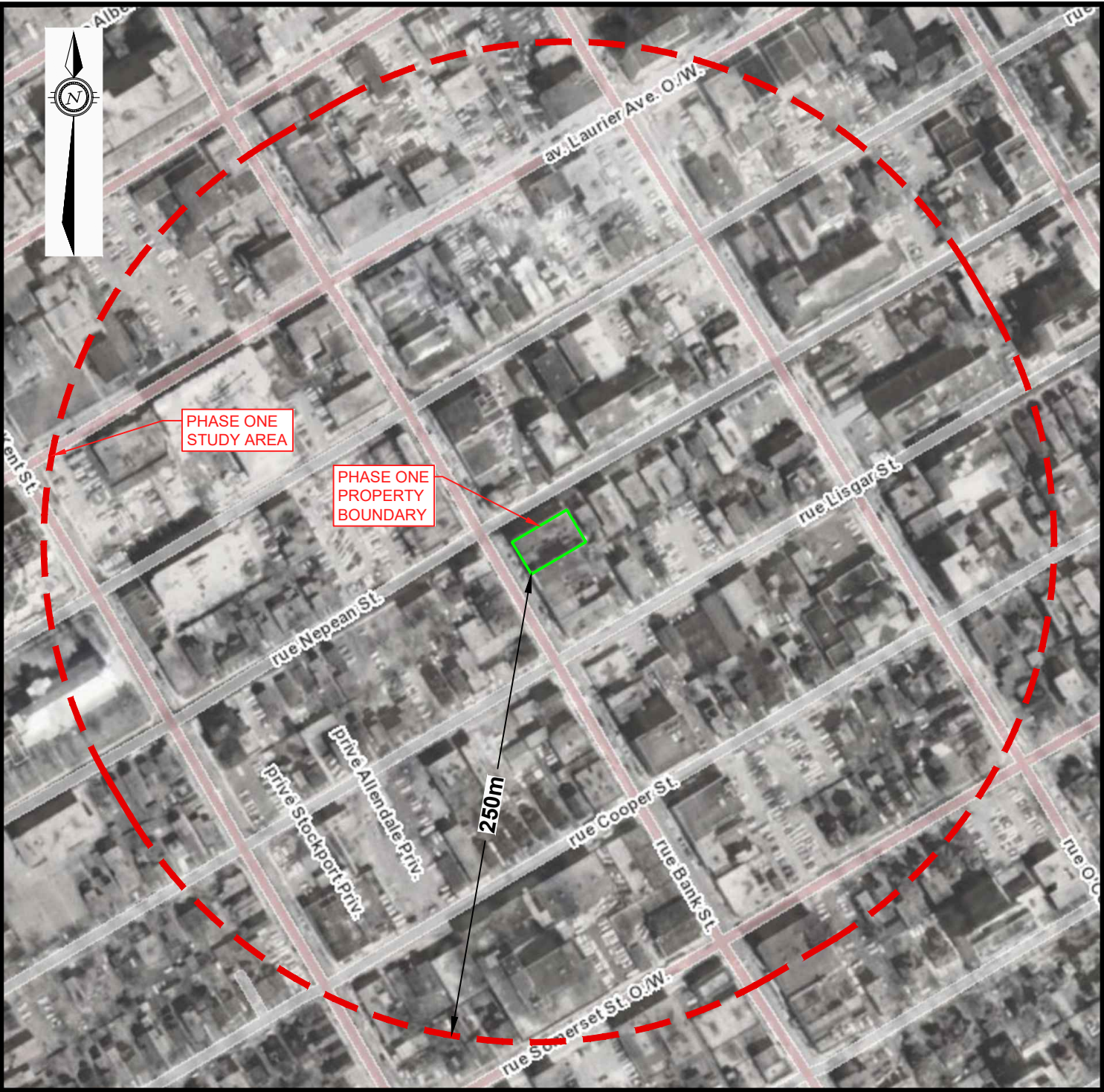
- APPROXIMATE SITE BOUNDARY
- PHASE ONE STUDY AREA



EXP Services Inc. www.exp.com
 t: +1.613.688.1899 | f: +1.613.225.7337
 2650 Queensview Drive, Suite 100
 Ottawa, ON K2B 8H6, Canada

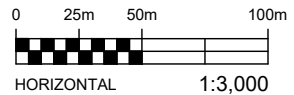
DATE	MAY 2022	CLIENT:	SMART LIVING PROPERTIES	project no.	OTT-22010865-A0
DESIGN	CHECKED	PHASE ONE ENVIRONMENTAL SITE ASSESSMENT			scale
CH	MM	TITLE:	1958 AERIAL PHOTOGRAPH	1:3,000	
DRAWN BY	AS	178 NEPEAN STREET, OTTAWA, ON			FIG F-2

Filename: E:\OTT\OTT-22010865-A0_60_Execution\65 Drawings\22010865-A0_Appendix.dwg
 Last Saved: May 17, 2022 10:03 AM Last Plotted: May 17, 2022 10:03 AM Plotted by: Severa



LEGEND

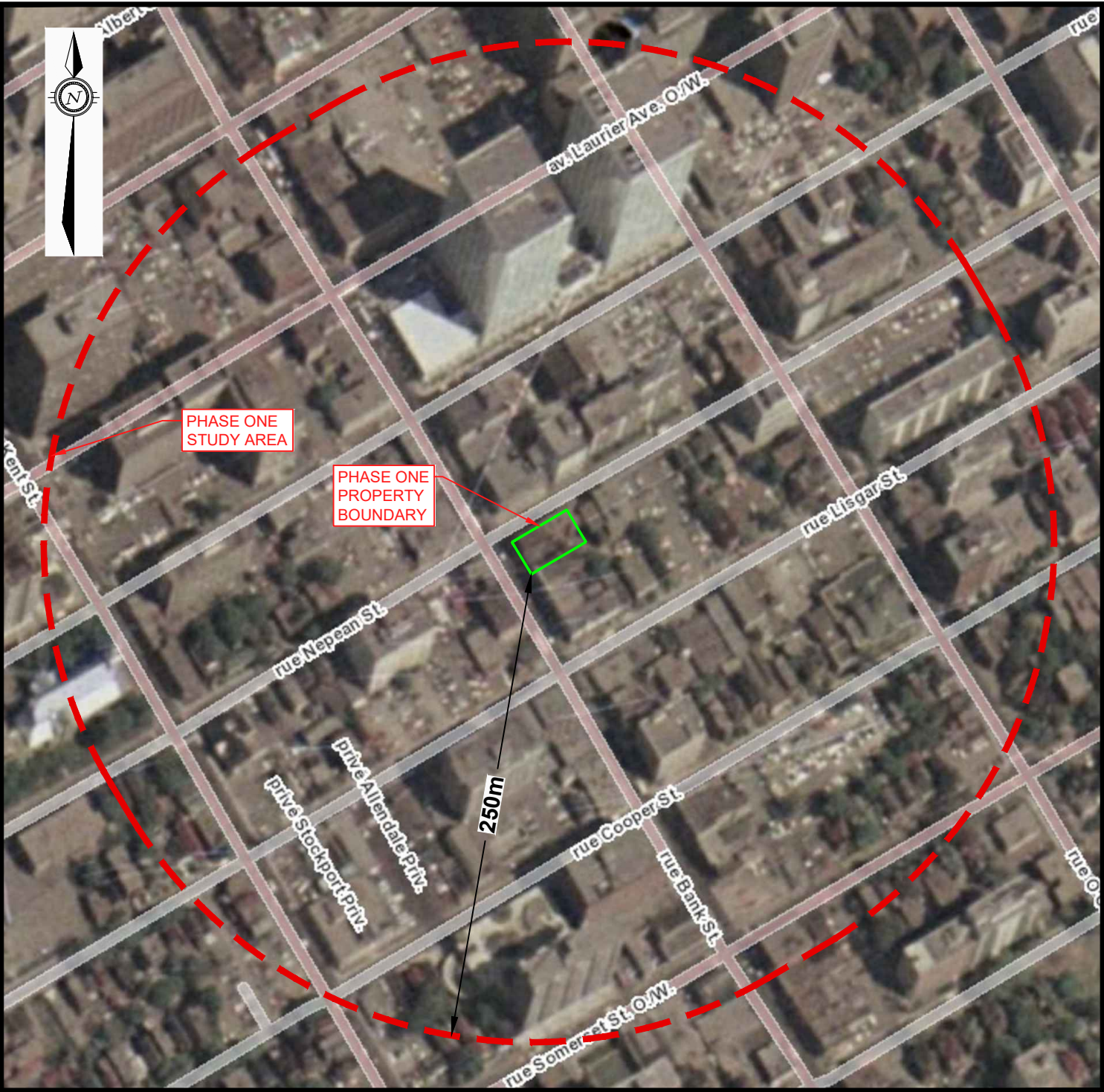
- APPROXIMATE SITE BOUNDARY
- PHASE ONE STUDY AREA



EXP Services Inc. www.exp.com
 t: +1.613.688.1899 | f: +1.613.225.7337
 2650 Queensview Drive, Suite 100
 Ottawa, ON K2B 8H6, Canada

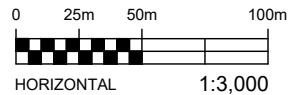
DATE	MAY 2022	CLIENT:	SMART LIVING PROPERTIES	project no.	OTT-22010865-A0
DESIGN	CHECKED	PHASE ONE ENVIRONMENTAL SITE ASSESSMENT			scale
CH	MM	TITLE:	1965 AERIAL PHOTOGRAPH	1:3,000	
DRAWN BY	AS	178 NEPEAN STREET, OTTAWA, ON			FIG F-3

Filename: E:\OTT\22010865-A0_60_Execution\65 Drawings\22010865-A0_Appendix.dwg
 Last Saved: May 17, 2022 10:03 AM Last Plotted: May 17, 2022 10:03 AM Plotted by: Severa



LEGEND

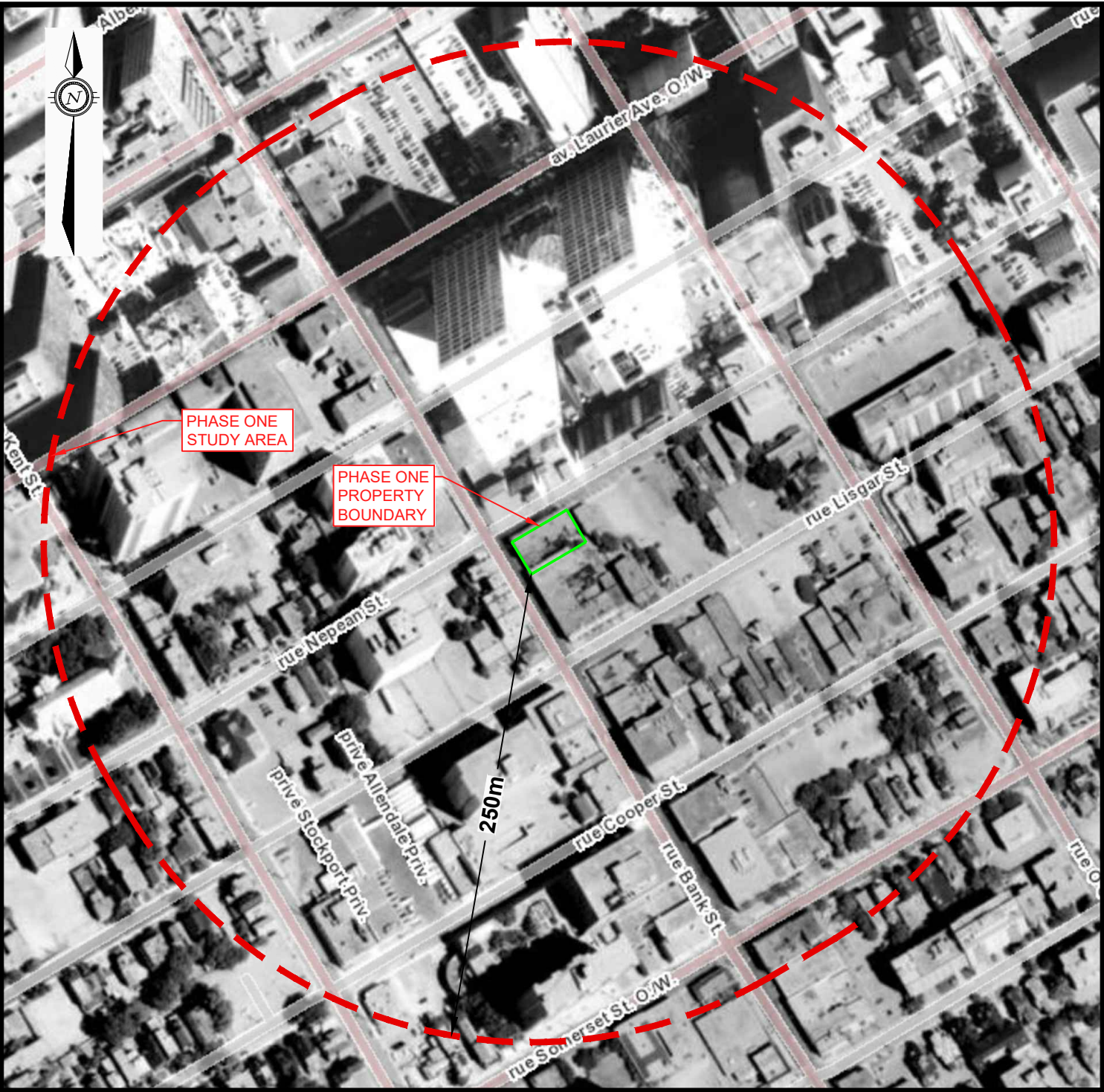
- APPROXIMATE SITE BOUNDARY
- PHASE ONE STUDY AREA





EXP Services Inc. www.exp.com
 t: +1.613.688.1899 | f: +1.613.225.7337
 2650 Queensview Drive, Suite 100
 Ottawa, ON K2B 8H6, Canada

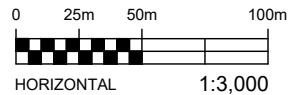
DATE MAY 2022	CLIENT: SMART LIVING PROPERTIES	project no. OTT-22010865-A0
DESIGN CH	CHECKED MM	scale 1:3,000
DRAWN BY AS		TITLE: 1976 AERIAL PHOTOGRAPH 178 NEPEAN STREET, OTTAWA, ON
		FIG F-4

Filename: E:\OTT\OTT-22010865-A0_60_Execution\65 Drawings\22010865-A0_Appendix.dwg
 Last Saved: May 17, 2022 10:03 AM Last Plotted: May 17, 2022 10:03 AM Plotted by: Severa



LEGEND

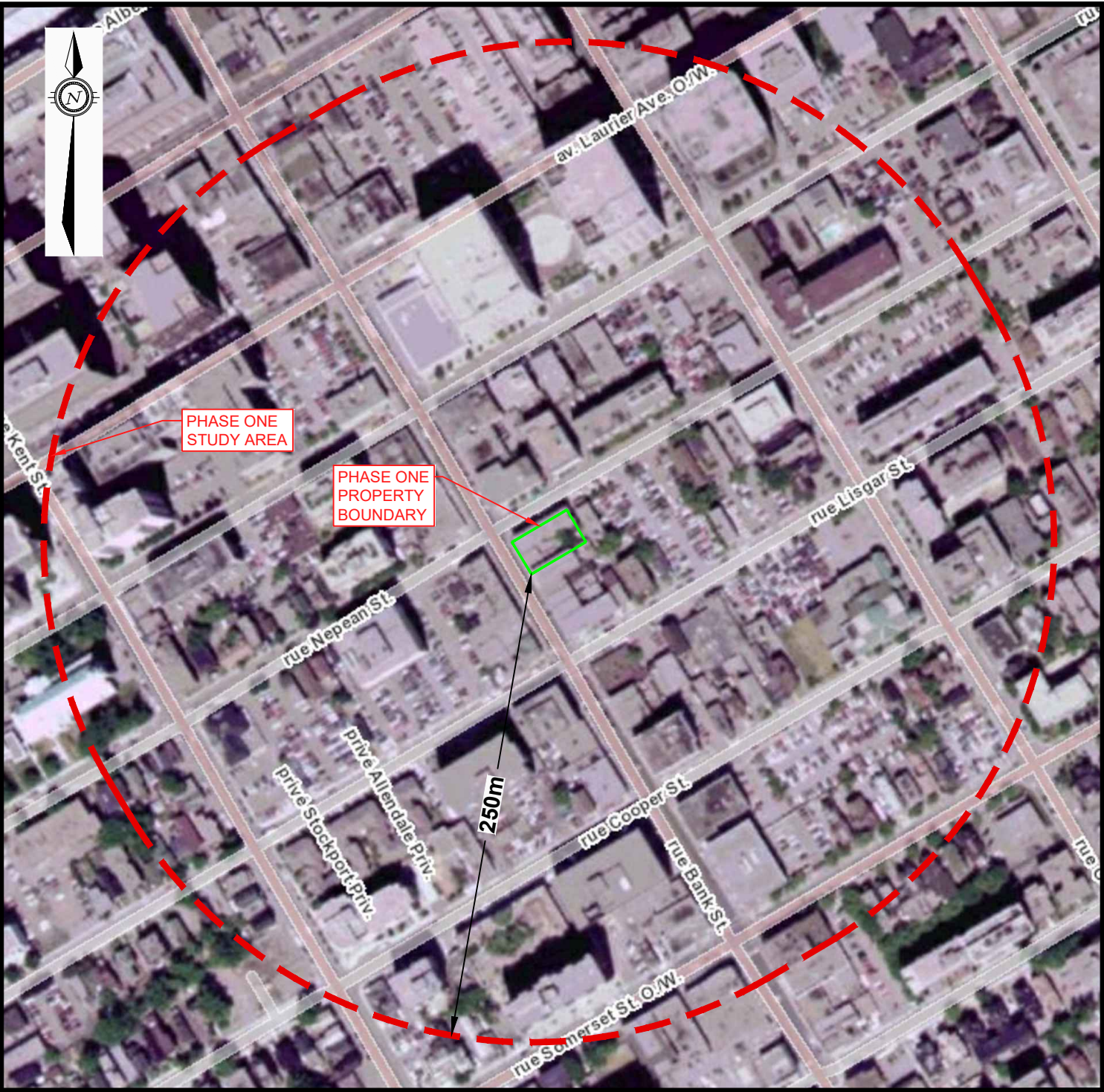
-  APPROXIMATE SITE BOUNDARY
-  PHASE ONE STUDY AREA



EXP Services Inc. www.exp.com
 t: +1.613.688.1899 | f: +1.613.225.7337
 2650 Queensview Drive, Suite 100
 Ottawa, ON K2B 8H6, Canada

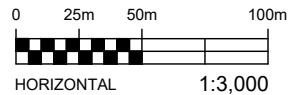
DATE MAY 2022		CLIENT: SMART LIVING PROPERTIES		project no. OTT-22010865-A0
DESIGN CH	CHECKED MM	TITLE: PHASE ONE ENVIRONMENTAL SITE ASSESSMENT		scale 1:3,000
DRAWN BY AS		1991 AERIAL PHOTOGRAPH 178 NEPEAN STREET, OTTAWA, ON		FIG F-5

Filename: E:\OTT\22010865-A0_60_Execution\65 Drawings\22010865-A0_Appendix.dwg
 Last Saved: May 17, 2022 10:03 AM Last Plotted: May 17, 2022 10:03 AM Plotted by: Severa



LEGEND

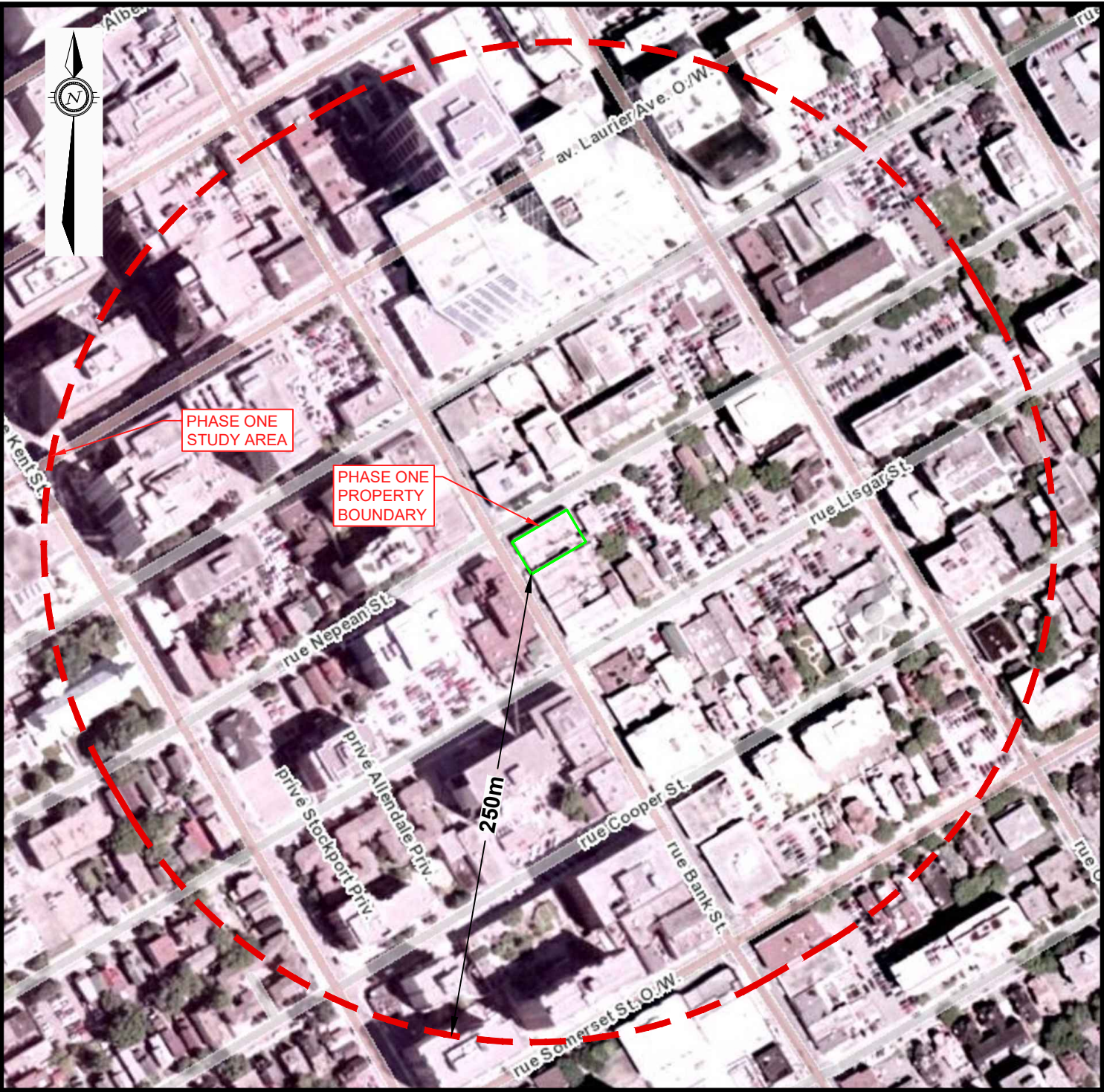
- APPROXIMATE SITE BOUNDARY
- PHASE ONE STUDY AREA



EXP Services Inc. www.exp.com
 t: +1.613.688.1899 | f: +1.613.225.7337
 2650 Queensview Drive, Suite 100
 Ottawa, ON K2B 8H6, Canada

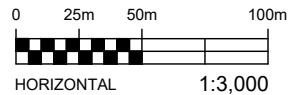
DATE MAY 2022	CLIENT: SMART LIVING PROPERTIES	project no. OTT-22010865-A0
DESIGN CH	CHECKED MM	scale 1:3,000
DRAWN BY AS		TITLE: 1999 AERIAL PHOTOGRAPH 178 NEPEAN STREET, OTTAWA, ON
		FIG F-6

Filename: E:\OTT\OTT-22010865-A0\60_Execution\65_Drawings\22010865-A0_Appendix.dwg
 Last Saved: May 17, 2022 10:03 AM Last Plotted: May 17, 2022 10:03 AM Plotted by: Severin



LEGEND

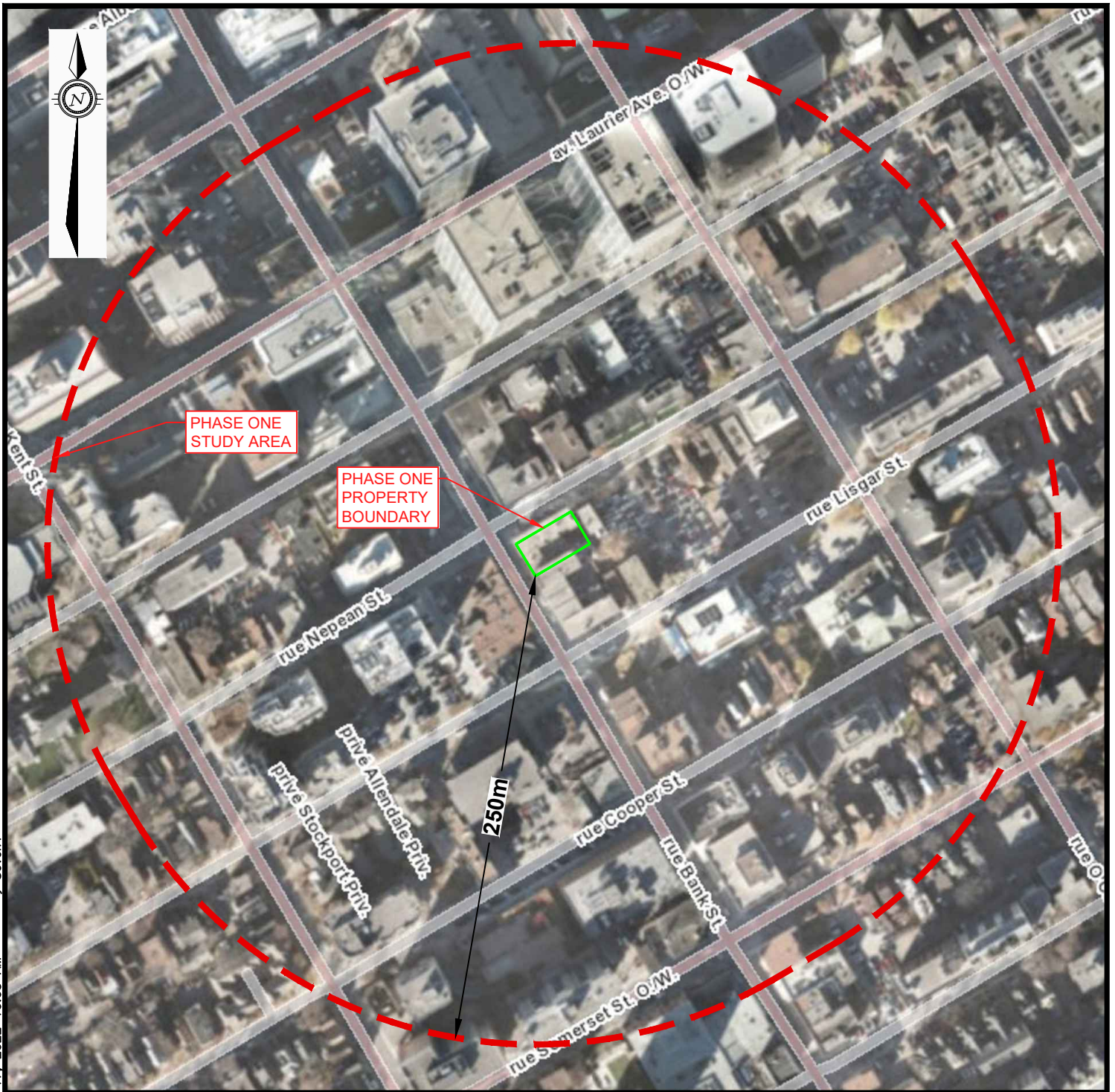
- APPROXIMATE SITE BOUNDARY
- PHASE ONE STUDY AREA



EXP Services Inc. www.exp.com
 t: +1.613.688.1899 | f: +1.613.225.7337
 2650 Queensview Drive, Suite 100
 Ottawa, ON K2B 8H6, Canada

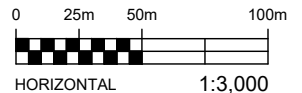
DATE	MAY 2022	CLIENT:	SMART LIVING PROPERTIES	project no.	OTT-22010865-A0
DESIGN	CHECKED	PHASE ONE ENVIRONMENTAL SITE ASSESSMENT			scale
CH	MM	TITLE:	2005 AERIAL PHOTOGRAPH	1:3,000	
DRAWN BY	AS	178 NEPEAN STREET, OTTAWA, ON			FIG F-7

Filename: E:\OTT\OTT-22010865-A0_60_Execution\65 Drawings\22010865-A0_Appendix.dwg
 Last Saved: May 17, 2022 10:03 AM Last Plotted: May 17, 2022 10:03 AM Plotted by: Severa



LEGEND

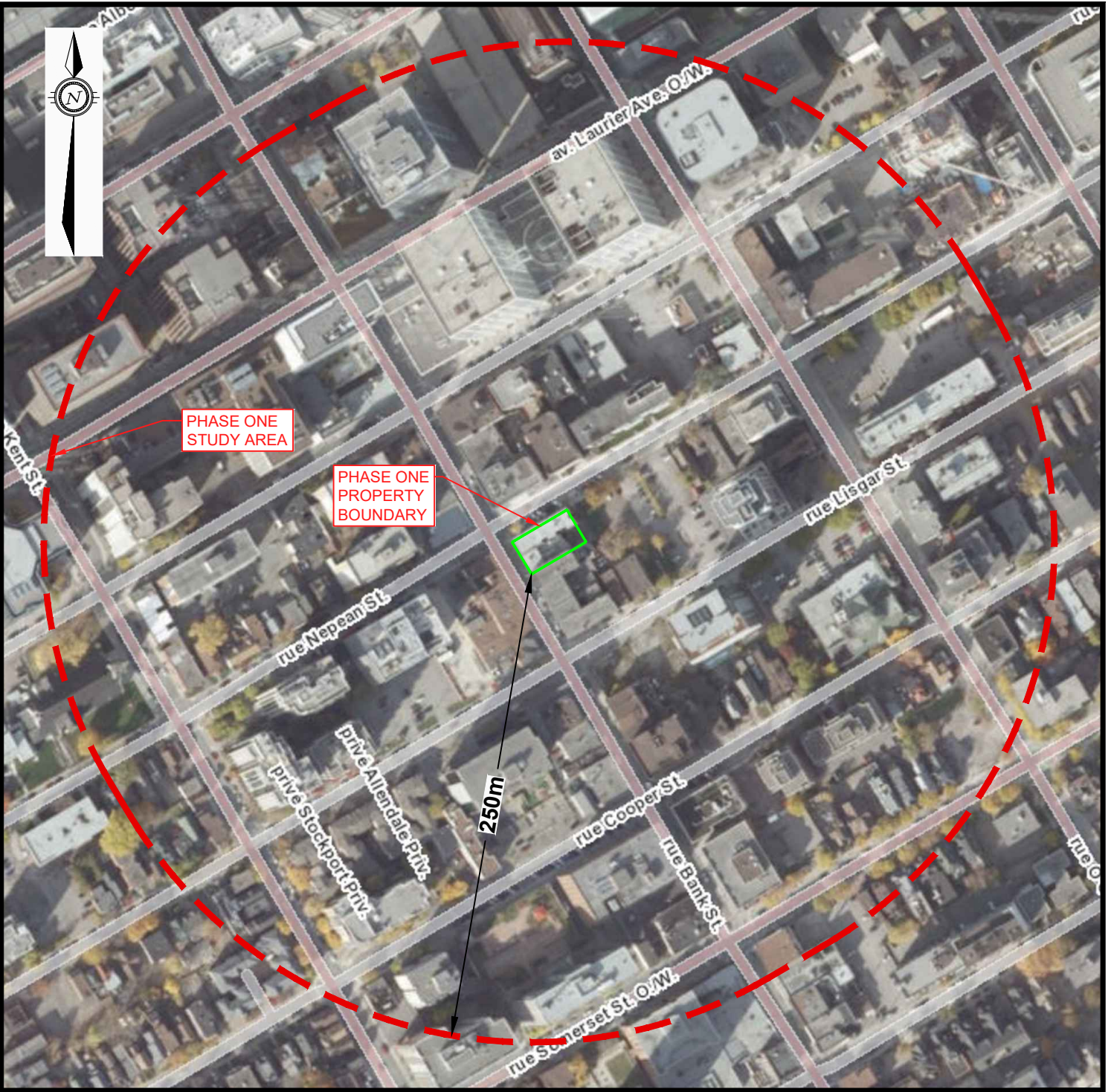
- APPROXIMATE SITE BOUNDARY
- PHASE ONE STUDY AREA





EXP Services Inc. www.exp.com

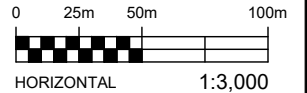
t: +1.613.688.1899 | f: +1.613.225.7337
 2650 Queensview Drive, Suite 100
 Ottawa, ON K2B 8H6, Canada

DATE MAY 2022	CLIENT: SMART LIVING PROPERTIES	project no. OTT-22010865-A0
DESIGN CH	CHECKED MM	scale 1:3,000
DRAWN BY AS		TITLE: 2015 AERIAL PHOTOGRAPH 178 NEPEAN STREET, OTTAWA, ON
		FIG F-8



LEGEND

-  APPROXIMATE SITE BOUNDARY
-  PHASE ONE STUDY AREA



EXP Services Inc. www.exp.com

t: +1.613.688.1899 | f: +1.613.225.7337
2650 Queensview Drive, Suite 100
Ottawa, ON K2B 8H6, Canada

DATE MAY 2022		CLIENT: SMART LIVING PROPERTIES		project no. OTT-22010865-A0
DESIGN CH	CHECKED MM	TITLE: PHASE ONE ENVIRONMENTAL SITE ASSESSMENT		scale 1:3,000
DRAWN BY AS		2019 AERIAL PHOTOGRAPH 178 NEPEAN STREET, OTTAWA, ON		FIG F-9

Filename: E:\OTT\OTT-22010865-A0_60_Execution\65 Drawings\22010865-A0_Appendix.dwg
Last Saved: May 17, 2022 10:03 AM Last Plotted: May 17, 2022 10:03 AM Plotted by: Severa

EXP Services Inc.

Smart Living Properties

Phase One Environmental Site Assessment

178 Nepean Street and 219 Bank Street, Ottawa, Ontario

OTT-22010865-A0

July 13, 2022

Appendix F: Site Photographs



Photograph No. 1

View of the Site looking southeast.



Photograph No. 2

View of the rear of the site building, looking south.



Photograph No. 3

View of the adjacent property to the north.



Photograph No. 4

View of the adjacent properties to the south and west.



Photograph No. 5

View of the adjacent properties to the north and northwest.



Photograph No. 6

Example view of the 178 Nepean Street building interior.



Photograph No. 7

View of the boiler with suspected asbestos insulation in poor condition at 178 Nepean Street.



Photograph No. 8

View of the expansion tank with suspected asbestos insulation in poor condition at 178 Nepean Street.

EXP Services Inc.

*Smart Living Properties
Phase One Environmental Site Assessment
178 Nepean Street and 219 Bank Street, Ottawa, Ontario
OTT-22010865-A0
July 13, 2022*



Photograph No. 9

View of the unused refrigerators stored in basement at 173 Nepean Street.



Photograph No. 10

View of the exterior of 219 Bank Street.



Photograph No. 11

View of the vent/fill pipes at 219 Bank Street.



Photograph No. 12

View of the building interior at 219 Bank Street.



Photograph No. 13

View of the AST in the basement at 219 Bank Street.



Photograph No. 14

View of a mercury containing thermostat at 219 Bank Street.