

# Phase I Environmental Site Assessment

## Proposed Residential Development

84 and 100 Gloucester Street

Ottawa, Ontario

Prepared for Claridge Homes

Report PE5571-1 dated February 16, 2022

---

## TABLE OF CONTENTS

EXECUTIVE SUMMARY.....	ii
1.0 INTRODUCTION.....	1
2.0 PHASE I PROPERTY INFORMATION.....	2
3.0 SCOPE OF INVESTIGATION.....	3
4.0 RECORDS REVIEW.....	4
4.1 General.....	4
4.2 Environmental Source Information.....	12
4.3 Physical Setting Sources.....	19
5.0 INTERVIEWS.....	22
6.0 SITE RECONNAISSANCE.....	22
6.1 General Requirements.....	22
6.2 Specific Observations at the Phase I Property.....	22
7.0 REVIEW AND EVALUATION OF INFORMATION.....	27
7.1 Current and Past Uses.....	27
7.2 Conceptual Site Model.....	29
8.0 CONCLUSIONS.....	34
8.1 Assessment.....	34
8.2 Recommendations.....	35
9.0 STATEMENT OF LIMITATIONS.....	37
10.0 REFERENCES.....	38

### List of Figures

Figure 1 - Key Plan  
Figure 2 - Topographic Map  
Drawing PE5571-1 - Site Plan  
Drawing PE5571-2 - Surrounding Land Use Plan

### List of Appendices

Appendix 1 Plan of Survey  
Aerial Photographs  
Site Photographs

Appendix 2 MECP Freedom of Information Search  
City of Ottawa HLUI Response  
ERIS Report  
MECP Well Records  
TSSA Correspondence

Appendix 3 Qualifications of Assessors

---

## **EXECUTIVE SUMMARY**

### **Assessment**

Paterson Group was retained by Claridge Homes to conduct a Phase I-Environmental Site Assessment (ESA) for the properties addressed 84 & 100 Gloucester Street, in the City of Ottawa, Ontario. The purpose of this Phase I-ESA was to research the past and current use of the Phase I Property and 250m Phase I Study Area, and to identify any environmental concerns with the potential to have impacted the subject land.

Based on city directories, aerial photographs and fire insurance plans the Phase I Property was first developed for residential purposes sometime prior to 1878. The portion of the Phase I Property addressed 84 Gloucester Street was primarily occupied by residential dwellings until the late 1970s (with the exception of a commercial printer, Lo-Mor Printers Ltd., from 1959 to mid-1970) when the buildings were demolished and the existing parking lot was developed. The portion of the Phase I Property addressed 100 Gloucester Street was occupied by residential dwellings until the early 1960s when the existing multi-storey commercial building was developed (primarily used as an office building). A commercial printer (E A S Illustrations Commercial Printing) was listed for the 100 Gloucester Street portion of the Phase I Property from 1973 to 1984.

A total of three historic on-site PCAs were identified on the Phase I Property. Two former printers were identified as historical PCAs on the Phase I Property (one addressed 84 Gloucester Street and one addressed 100 Gloucester Street). The presence of fill material of unknown quality was considered to be identified across the entire Phase I Property. The three historic on-site identified PCAs result in three APECs on the Phase I Property.

Based on available historical information, adjacent and surrounding properties within the Phase I Study Area have been used for a combination of residential, institutional, and commercial properties. The historical use of the property addressed 114 Gloucester Street (present day 12 Gloucester Street), approximately 20 m west of the Phase I Property, as a possible dry cleaner is a PCA that represents an APEC on the Phase I Property. The historical use of the remaining surrounding properties within the Phase I Study Area are not considered to represent APECs on the Phase I Property.

Following the historical research, a site visit was conducted. The portion of the Phase I Property addressed 100 Gloucester Street is currently occupied by a six-storey office building with ground floor commercial businesses (coffee shop, commercial kitchen and

fingerprinting). The building is constructed with a poured concrete foundation and is finished with brick and a flat tar-and-gravel style roof. The southwest portion of the Phase I Property (100 Gloucester Street) is occupied by an in-ground swimming pool (reportedly used by the residential apartment complex adjacent to the south and southwest of the Phase I Property). A small toll booth is present on the northeast corner of the Phase I Property (84 Gloucester Street). The remainder of the Phase I Property consists of primarily an asphaltic concrete parking lot. The application of road salt on the asphaltic concrete parking areas of the Phase I Property was identified as a PCA that results in an APEC on the Phase I Property. In accordance with Section 49.1 of O.Reg. 153/04, any EC and SAR concentrations on the RSC Property that exceed the MECP Table 3 standards for a residential/institutional land use are deemed not to be exceeded for the purpose of Part XV.1 of the Act. This exemption is being relied on for the aforementioned APEC.

The current uses of the adjacent and surrounding properties within the Phase I Study Area include a combination of residential and commercial uses. No existing off-site PCAs that result in APECs on the Phase I Property were identified within the Phase I Study Area at the time of the site visit.

## Recommendations

Based on the results of the historical research, personal interviews, and sit inspection indicated the presence of historical potentially activities and existing potential environmental concerns at the Phase I Property. Based on the results of this Phase I-ESA, **in our opinion that a Phase II - Environmental Site Assessment is required for the Phase I Property.**

Based on the age of the subject building (circa 1961) potentially asbestos containing materials (ACMs) observed include vinyl floor tiles, drywall joint compound and decorative ceiling plaster. Lead-based paints may also be present on original or older painted surfaces beneath more recent coats of paint. An asbestos survey was completed on the 100 Gloucester Street building by Greenough Environmental Consulting Inc. Reference should be made to this report for further information regarding asbestos containing materials on the Phase I Property.

Prior to any renovation or demolition activities, a designated substance survey (DSS) must be conducted for the existing building, in accordance with Ontario Regulation 490/09 under the Occupational Health and Safety Act.



## 1.0 INTRODUCTION

At the request of Claridge Homes, Paterson Group (Paterson) conducted a Phase I-Environmental Site Assessment (Phase I-ESA) for the properties addressed 84 & 100 Gloucester Street, in the City of Ottawa, Ontario. The purpose of this Phase I-ESA was to research the past and current use of the Phase I Property and properties within the Phase I Study Area to identify any potentially contaminating activities (PCAs) that would result in areas of potential environmental concern (APECs) on the subject land.

Paterson was engaged to conduct this Phase I-ESA by Mr. Vincent Dénommé with Claridge Homes. Mr. Dénommé can be reached by telephone at (613)-233-6030.

This report has been prepared specifically and solely for the above noted project which is described herein. It contains all our findings and results of the environmental conditions at this site.

This Phase I-ESA report has been prepared in general accordance with Ontario Regulation (O.Reg.) 153/04, as amended, under the Environmental Protection Act, and complies with the requirements of CSA Z768-01 (reaffirmed 2016). The conclusions presented herein are based on information gathered from a limited historical review and field inspection program. The findings of the Phase I-ESA are based on a review of readily available geological, historical and regulatory information and a cursory review made at the time of the field assessment. The historical research relies on information supplied by others, such as, local, provincial and federal agencies and was limited within the scope-of-work, time and budget of the project herein.

## 2.0 PHASE I PROPERTY INFORMATION

Address:	84 & 100 Gloucester Street, Ottawa, Ontario
Legal Description:	Lots 44, 45 and 46, Registered Plan 2996, in the City of Ottawa.
Location:	The Phase I Property is located on the south side of Gloucester Street, approximately 50m east of O'Connor Street in the City of Ottawa, Ontario. For the purposes of this report, Gloucester Street is assuming to run east-west. Refer to Figure 1 - Key Plan in the Figures section following the text.
Property Identification Number:	04115-0151 and 04115-0152.
Latitude and Longitude:	45° 25' 07.9" N, 75° 41' 44.7" W
<b>Site Description:</b>	
Configuration:	Rectangular
Area:	1800 m <sup>2</sup> (approximate)
Zoning:	R5B – Residential Fifth Density Zone
Current Use:	The portion of the Phase I Property addressed 100 Gloucester Street is occupied by a six-storey commercial office building. An asphalt parking lot is located adjacent to the east of the commercial building and an in-ground pool is present adjacent to the south of the commercial building. The portion of the Phase I Property addressed 84 Gloucester Street is occupied by a parking lot.
Services:	The Phase I Property is situated in a municipally serviced area.

---

## 3.0 SCOPE OF INVESTIGATION

The scope of work for this Phase I – Environmental Site Assessment was as follows:

- Determine the historical activities on the subject site and study area by conducting a review of readily available records, reports, photographs, plans, mapping, databases, and regulatory agencies;
- Investigate the existing conditions present at the subject site and study area by conducting site reconnaissance;
- Conduct interviews with persons knowledgeable of current and historic operations on the subject properties, and if warranted, neighbouring properties;
- Present the results of our findings in a comprehensive report in general accordance with the requirements of O.Reg. 153/04, as amended, under the Environmental Protection Act, and in compliance with the requirements of CSA Z768-01 (reaffirmed 2016);
- Provide a preliminary environmental site evaluation based on our findings;
- Provide preliminary remediation recommendations and further investigative work if contamination is suspected or encountered.

---

## **4.0 RECORDS REVIEW**

### **4.1 General**

#### **Phase I-ESA Study Area Determination**

A radius of approximately 250m was determined to be appropriate as a Phase I Study Area for this assignment. Properties outside the 250m radius are not considered to have impacted the subject land, based on their significant distance from the Phase I Property.

#### **First Developed Use Determination**

Based on the historical information available for review and for the purposes of this report, the Phase I Property is considered to have been first developed for residential purposes sometime prior to 1878.

#### **Fire Insurance Plans**

Fire Insurance Plans (FIPs) from 1878, 1888, 1912, 1949, and 1956 were reviewed as part of the Phase I ESA.

The FIPs for 1878 depict the Phase I Property with six residential dwellings (addressed 84, 92, 94, 96, 102 and 104 Gloucester Street). Surrounding properties consist primarily of residential use with some commercial and institutional (schools and churches).

The FIPs for 1888 depict a seventh residential dwelling on the Phase I Property (addressed 86 Gloucester Street). Further residential development has occurred on the surrounding properties within the Phase I Study Area.

The 1912 and 1949 FIPs depict the Phase I Property and surrounding properties with no significant changes from the 1888 FIPs.

The 1956 FIPs depict the Phase I Property in the same configuration as the previous FIPs, however, the building addressed 86 Gloucester Street (part of present day 84 Gloucester Street) is denoted as a commercial printer.

A commercial printer is depicted at 234 Laurier Avenue West, approximately 40 m north of the Phase I Property. A retail fuel outlet with three underground storage tanks (USTs) is depicted at 133 O'Connor Street (part of present day 234 Laurier Avenue West), approximately 60 m northwest of the Phase I Property. A second retail fuel outlet with three underground tanks is depicted at the property addressed 156 O'Connor Street (present day 154 O'Connor Street), approximately 60 m west of the Phase I Property. Due to the separation distance and down/cross-gradient orientation with respect to the Phase I Property, the former uses of these properties are not considered to represent an environmental concern to the Phase I Property.

Potentially contaminating activities identified from a review of the FIPs are listed in Table 1.

<b>Table 1 - Potentially Contaminating Activities FIPs Review Summary</b>					
<b>Listing</b>	<b>Address</b>	<b>Approx. Distance from Phase I Property</b>	<b>Years Listed</b>	<b>Potentially Contaminating Activity</b>	<b>Represents an Area of Potential Environmental Concern (Y/N)</b>
Commercial Printer	86 Gloucester Street (part of present day 84 Gloucester Street)	On-Site	1956	"Item NA: Former on-site commercial printer"	Y
Mutual Press Ltd. (Commercial Printer)	234 Laurier Avenue West (part of present day 234 Laurier Avenue West)	40 m N	1956	"Item NA: Former off-site commercial printer"	N
Gasoline Service Station (Three USTs)	133 O'Connor Street (part of present day 234 Laurier Avenue West)	60 m NW	1956	"Item 28: Gasoline and Associated Products Storage in Fixed Tanks"	N
Gasoline Service Station (Three USTs)	156 O'Connor Street (present day 154 O'Connor Street)	60 m W	1956	"Item 28: Gasoline and Associated Products Storage in Fixed Tanks"	N
Dry Cleaning	146 Nepean Street (present day 144 Nepean Street)	110 m SW	1956	"Item 37: Operation of Dry Cleaning Equipment"	N

**Table 1 cont. - Potentially Contaminating Activities  
 FIPs Review Summary**

<b>Listing</b>	<b>Address</b>	<b>Approx. Distance from Phase I Property</b>	<b>Years Listed</b>	<b>Potentially Contaminating Activity</b>	<b>Represents an Area of Potential Environmental Concern (Y/N)</b>
Automotive Service Garage (One UST)	261 & 263 Laurier Avenue West (part of present day 170 Slater Street)	135 m NW	1956	"Item 52: Storage, Maintenance, Fuelling and Repair of Equipment, Vehicles, and Material Used to Maintain Transportation Systems"	N
Machine Repairs	111 O'Connor Street (part of present day 150 Slater Street)	140 m N	1956	"Item NA: Repair and Maintenance of Machines"	N
Printers & Engravers	118 Slater Street (part of present day 130 Slater Street)	145 m N	1956	"Item NA: Former off-site commercial printer"	N
Automotive Service Garage	184 Slater Street (part of present day 170 Slater Street)	175 m NW	1956	"Item 52: Storage, Maintenance, Fuelling and Repair of Equipment, Vehicles, and Material Used to Maintain Transportation Systems"	N
Ottawa Hydro Electric Sub Station	82-92 Slater Street (part of present day 84 Slater St)	180 m NE	1956	"Item 18: Electricity Generation, Transformation and Power Stations"	N
Automotive Service Garage (One UST)	79 O'Connor Street (part of present day 151 Slater Street)	205 m N	1956	"Item 52: Storage, Maintenance, Fuelling and Repair of Equipment, Vehicles, and Material Used to Maintain Transportation Systems"	N



**Table 1 cont. - Potentially Contaminating Activities  
FIPs Review Summary**

Listing	Address	Approx. Distance from Phase I Property	Years Listed	Potentially Contaminating Activity	Represents an Area of Potential Environmental Concern (Y/N)
Gasoline Service Station	196 Elgin Street (present day 180 Elgin Street)	205 m SE	1956	<i>"Item 28: Gasoline and Associated Products Storage in Fixed Tanks"</i>	N
Gasoline Service Station	170 Elgin Street (part of present day 160 Elgin Street)	230 m E	1956	<i>"Item 28: Gasoline and Associated Products Storage in Fixed Tanks"</i>	N

The presence of the on-site historical commercial printer addressed 86 Gloucester Street is a PCA that is considered to represent an area of potential environmental concern (APEC) on the Phase I Property.

The historical use of the remaining properties within the Phase I Study Area noted in Table 1 are not considered to represent APECs on the Phase I Property based on their separation distances and/or cross- or down-gradient orientations with respect to the Phase I Property.

### City of Ottawa Street Directories

City directories for the Phase I Property and neighbouring properties in the Phase I Study Area were reviewed in approximate ten (10) year intervals, between 1880 and 2011.

The directories indicate that the portion of the Phase I Property addressed 84 Gloucester Street was occupied by residential dwellings from the late 1880s to the late 1970s, with a commercial printer (Lo-Mor Printers Ltd.) occupying the portion of the Phase I Property formerly addressed 86 Gloucester Street from 1959 to the mid 1970s. The portion of the Phase I Property addressed 100 Gloucester Street was occupied by residential dwellings from the late 1880s to the early 1960s when the existing multi-storey commercial building was developed (primarily an office building). A commercial printer (E A S Illustrations Commercial Printing) was listed for the Phase I Property from 1973 to 1984.

Neighbouring properties in the Phase I Study Area were historically listed as residential dwellings, institutional as well as commercial uses.

Potentially contaminating activities identified from a review of the City Directories are listed in Table 2.

<b>Table 2 - Potentially Contaminating Activities City Directories Review Summary</b>					
<b>Listing</b>	<b>Address</b>	<b>Approx. Distance from Phase I Property</b>	<b>Years Listed</b>	<b>Potentially Contaminating Activity</b>	<b>Represents an Area of Potential Environmenta I Concern (Y/N)</b>
Lo-Mor Printers Ltd.	86 Gloucester Street (part of present day 84 Gloucester Street)	On-Site	1973, 1961, 1959	"Item NA: Former on-site commercial printer"	Y
EAS Illustrations Commercial Printing	100 Gloucester Street	On-Site	1984, 1980, 1973	"Item NA: Former on-site commercial printer"	Y
Kent Hand Laundry	114 Gloucester Street (present day 112 Gloucester Street)	20 m W	1992, 1967	"Item 37: Operation of Dry Cleaning Equipment"	Y
Sunny Cleaners and Alterations; Hillary Cleaning	170 Metcalfe Street	35 m SE	2010; 2000/2001	"Item 37: Operation of Dry Cleaning Equipment"	N
Shell Canada Products; O'Connor Service Station; Parker Robert L Service Station; Avearst Bruce Service Station	154 O'Connor Street	60 m W	2010, 2000, 1984; 1970; 1650, 1950; 1940	"Item 28: Gasoline and Associated Products Storage in Fixed Tanks"	N
Lloyd's Service Station; McKee Read Auto Service Station	133 O'Connor Street (part of present day 234 Laurier Avenue West)	60 m NW	1950; 1940	"Item 28: Gasoline and Associated Products Storage in Fixed Tanks"	N
Aviva Publishing	180 Metcalfe Street	65 m SE	2000	"Item NA: Former off-site commercial printer"	N
Center City Cleaners	227 Laurier Avenue West (part of present day 150 Slater Street)	100 m N	1992	"Item 37: Operation of Dry Cleaning Equipment"	N

**Table 2 cont. - Potentially Contaminating Activities  
 City Directories Review Summary**

<b>Listing</b>	<b>Address</b>	<b>Approx. Distance from Phase I Property</b>	<b>Years Listed</b>	<b>Potentially Contaminating Activity</b>	<b>Represents an Area of Potential Environmental Concern (Y/N)</b>
Esquire Cleaners	235 Laurier Avenue West (part of present day 251 Laurier Avenue West)	100 m N	1969	"Item 37: Operation of Dry Cleaning Equipment"	N
Mousou's Deluxe Dry Cleaning	146 Nepean Street (present day 144 Nepean Street)	110 m SW	1959, 1949	"Item 37: Operation of Dry Cleaning Equipment"	N
Campbell Fred Auto Repair	184 Slater Street (part of present day 170 Slater Street)	175 m NW	1930, 1921	"Item 52: Storage, Maintenance, Fuelling and Repair of Equipment, Vehicles, and Material Used to Maintain Transportation Systems"	N
Shepard Service Auto Garage; Allard's Garage	94 Slater Street (part of present day 99 Metcalfe Street)	180 m NE	1940; 1930	"Item 52: Storage, Maintenance, Fuelling and Repair of Equipment, Vehicles, and Material Used to Maintain Transportation Systems"	N
Ottawa Hydro Electric Sub Station	82-92 Slater Street (part of present day 84 Slater Street)	180 m NE	1982, 1950, 1930, 1921	"Item 18: Electricity Generation, Transformation and Power Stations"	N
Cash Cleaners/ Dry Cleaning	174 Gloucester Street (present day 187 Bank Street)	190 m W	1989-1988	"Item 37: Operation of Dry Cleaning Equipment"	N
Laurier Cleaners and Custom Tailoring	141 Laurier Avenue West	190 m NE	2010	"Item 37: Operation of Dry Cleaning Equipment"	N

<b>Table 2 cont. - Potentially Contaminating Activities City Directories Review Summary</b>					
<b>Listing</b>	<b>Address</b>	<b>Approx. Distance from Phase I Property</b>	<b>Years Listed</b>	<b>Potentially Contaminating Activity</b>	<b>Represents an Area of Potential Environmenta I Concern (Y/N)</b>
Dick's Garage	15 Gloucester Street (part of present day 31 Gloucester Street)	200 m NE	1959	"Item 52: Storage, Maintenance, Fuelling and Repair of Equipment, Vehicles, and Material Used to Maintain Transportation Systems"	N
Supertest Petroleum Corp Ltd.; Finnegan Service Station	79-83 O'Connor Street (part of present day 151 Slater Street)	205 m N	1960, 1940; 1960, 1950	"Item 28: Gasoline and Associated Products Storage in Fixed Tanks"	N
Lynch Bernard J. Service Station; Hiscox & Ferguson Service Station;	196 Elgin Street (present day 180 Elgin Street)	205 m SE	1971, 1966; 1955, 1941	"Item 28: Gasoline and Associated Products Storage in Fixed Tanks"	N
Elgin Service Station; Champlain Oil Products Ltd. Service Station; La Grave Service Station	170 Elgin Street (part of present day 160 Elgin Street)	230 m E	1961, 1955; 1955, 1950; 1950	"Item 28: Gasoline and Associated Products Storage in Fixed Tanks"	N
Dye and Durhan Co. Ltd.	77 Metcalfe Street	240 m NE	1981/1982	"Item NA: Former off-site commercial printer"	N
Paragon Cleaners; Lee Sign Laundry	77 Metcalfe Street	240 m NE	1981/1982; 1931	"Item 37: Operation of Dry Cleaning Equipment"	N

The historical presence of two former commercial printers on the Phase I Property are considered to represent two APECs on the Phase I Property. The historical use of the property addressed 114 Gloucester Street (present day 12 Gloucester Street), approximately 20 m west of the Phase I Property, as a possible dry cleaner is a PCA that represents an APEC on the Phase I Property. The historical use of the remaining surrounding properties within the Phase I Study Area noted in Table 2 are not considered to represent APECs on the Phase I Property based on their separation distances and/or cross- or down-gradient orientations with respect to the Phase I Property.

The locations of the aforementioned PCAs, are depicted on Drawing PE5571-2 - Surrounding Land Use Plan.

### **Chain of Title**

Given the information from the records reviewed as part of this Phase I ESA, it was determined that the a title search back to the date of the first developed use would not contribute to obtaining information about the environmental condition of the Phase I Property. Therefore, a chain of title search was not completed as part of this assessment.

### **Previous Environmental Reports**

"Phase I – Environmental Site Assessment, 100 Gloucester Street, Ottawa, Ontario", prepared by Pinchin Environmental Ltd., dated April 28, 2011.

In April 2011, Pinchin Environmental Ltd. completed a Phase I Environmental Site Assessment for the Phase I Property. The report states that several Property Underwriters' Reports (PURs) were obtained as part of the assessment. The PURs generally indicated that the subject building had been heated by natural-gas fired forced air units, with the exception of the 1982 and 1988 PURs that reported the use of oil-fired forced air units. The site representative at the time of the site visit was unaware of the presence of any former aboveground storage tanks (ASTs) or underground storage tanks (USTs), in addition, no evidence of former ASTs or USTs was observed by Pinchin at the time of the site visit. The report did not identify any environmental concerns with the potential to impact the Phase I Property. An asbestos survey was recommended to assess the subject building for potential asbestos containing material.

"Phase I Environmental Site Assessment Update, 100 Gloucester Street, Ottawa, Ontario", prepared by Pinchin Environmental Ltd., dated August, 2013.

In August 2013, Pinchin Environmental Ltd. completed a Phase I Environmental Site Assessment Update for the Phase I Property. The update report concluded that no new information had been identified and an asbestos survey was still recommended to be conducted on the subject building.

"2018 Reassessment of Asbestos-Containing Materials, 100 Gloucester Street, Ottawa, Ontario:", prepared by Greenough Environmental Consulting Inc., dated August 10, 2018.

In August 2018, an asbestos building materials report was completed for the subject building by Greenough Environmental Consulting Inc. The report indicated that materials determined to be asbestos-containing were based on a previous designated substance survey conducted by GEC in 2013. The report identified asbestos-containing wall materials (damaged drywall joint compound) on each floor of the subject building. These Asbestos Containing Materials (ACMs) were recommended to be repaired following the appropriate measures and that the Asbestos Management Program for the subject building be updated to reflect the abatement of these ACMs.

### **Plan of Survey**

A topographic plan of survey for the Phase I Property, prepared by Annis, O'Sullivan Vollebakk Limited, dated December 15, 2021, was reviewed as part of the Phase I ESA. The plan shows the Phase I Property in its current configuration. A copy of the topographic plan of survey is provided in Appendix 1.

## **4.2 Environmental Source Information**

### **Environment Canada**

A search of the National Pollutant Release Inventory (NPRI) was conducted electronically on February 3, 2022. No records were found in the NPRI database for properties within the Phase I Study Area.



## **PCB Inventory**

A search of provincial PCB waste storage sites was conducted. Three PCB sites were located within the Phase I Study Area. An Ottawa Hydro PCB site was identified approximately 180 m to the northeast of the Phase I Property, a Bell Canada PCB site was identified approximately 220 m northeast of the Phase I Property and a Taggart Corp PCB site was identified approximately 220 m southeast of the Phase I Property. Based on the separation distance these PCB sites are considered PCAs that do not represent an environmental concern on the Phase I Property.

## **Areas of Natural Significance**

A search for areas of natural significance and features within the Phase I Study Area was conducted on the website of the Ontario Ministry of Natural Resources (MNR) on February 3, 2022. The search did not reveal any areas of natural significance within the Phase I Study Area.

## **Ministry of the Environment, Conservation and Parks Freedom of Information Request**

A request was submitted to the MECP FOI office for information with respect to reports related to environmental conditions for the properties. At the time of issuing this report, a response had not been received from the MECP, a delay in response is expected due to the COVID-19 pandemic. A copy of the response will be forwarded to the client if it contains any pertinent information.

## **MECP Instruments**

A request was submitted to the MECP Freedom of Information (FOI) office for information with respect to certificates of approval, permits to take water, certificates of property use or any other similar MECP issued instruments for the site. At the time of issuing this report, a response had not been received from the MECP, a delay in response is expected due to the COVID-19 pandemic. A copy of the response will be forwarded to the client if it contains any pertinent information.

## **MECP Waste Management Records**

A request was submitted to the MECP FOI office for information with respect to waste management records. At the time of issuing this report, a response had not been received from the MECP, a delay in response is expected due to the COVID-19 pandemic. A copy of the response will be forwarded to the client if it contains any pertinent information.

---

## **MECP Submissions**

A request was submitted to the MECP FOI office for information with respect to reports related to environmental conditions for the Phase I Property. At the time of issuing this report, a response had not been received from the MECP, a delay in response is expected due to the COVID-19 pandemic. A copy of the response will be forwarded to the client if it contains any pertinent information.

## **MECP Incident Reports**

A request was submitted to the MECP FOI office for information with respect to records concerning environmental incidents, orders, offences, spills, discharges of contaminants, inspections maintained by the MECP the for Phase I Property or neighbouring properties. At the time of issuing this report, a response had not been received from the MECP, a delay in response is expected due to the COVID-19 pandemic. A copy of the response will be forwarded to the client if it contains any pertinent information.

## **MECP Brownfields Environmental Site Registry**

A search of the MECP Brownfields Environmental Site Registry (ESR) was conducted as part of this assessment for the site, neighbouring properties and the general area of the site. No records of site condition (RSCs) have been filed for the Phase I Property.

An RSC was identified for 70 Gloucester Street (adjacent to the east of the Phase I Property) from May, 2019 and identified three APECs on the subject site. Impacted fill material was identified on the subject site and an environmental remediation program was conducted from July 2017 through November 2017. Impacted fill material was removed to the boundaries of the RSC property, all final confirmatory base samples were in compliance with the MECP Table 3 Standards. Groundwater from beneath the 70 Gloucester Street property was analyzed for metals and VOCs and determined to comply with MECP Table 3 Standards.

Information contained in the 70 Gloucester Street RSC contributed to the determination that fill material of unknown quality was identified as a PCA that results in an APEC on the Phase I Property.

Another RSC was identified for 89 and 91 Nepean Street (adjacent to the southeast of the Phase I Property) from August, 2019 and identified two APECs on the subject site. Impacted fill material was identified throughout the subject site, as a result, an environmental remediation program was conducted at the 89 and 91 Nepean Street properties from July 2017 through November 2017. Impacted fill material was removed to the boundaries of the RSC property, all final confirmatory base samples were in compliance with the MECP Table 3 Standards. Groundwater from beneath the 89 and 91 Nepean Street properties was analyzed for metals and determined to comply with MECP Table 3 Standards.

Information contained in the 89 and 91 Nepean Street RSC contributed to the determination that fill material of unknown quality was identified as a PCA that results in an APEC on the Phase I Property.

An RSC was identified for 170 Metcalfe Street (35 m southeast of the Phase I Property) from April 2019. The RSC identified three APECs (fill material of unknown quality, transformer room and aboveground fuel storage tank) on the 170 Metcalfe Street property, none of which are indicative of a concern to the Phase I Property.

An RSCs was identified for the property addressed 287 Lisgar Street (approximately 115 m southwest) from July 2019, however, due to the significant separation distance from the Phase I Property, information contained in the RSC files is not considered to have the potential to impact the Phase I Property.

### **MECP Waste Disposal Site Inventory**

The Ontario Ministry of Environment document titled "Waste Disposal Site Inventory in Ontario, 1991" was reviewed as part of the historical research. This document includes all recorded active and closed waste disposal sites, industrial manufactured gas plants and coal tar distillation plants in the Province of Ontario. There are no former waste disposal sites located within the Phase I Study Area.

### **Environmental Risk Information Service (ERIS) Report**

An Environmental Risk Information Services (ERIS) report for the Phase I Property and surrounding lands was acquired and reviewed as part of this assessment. It should be noted that the ERIS report includes information that would normally be obtained through the MECP FOI, MECP well records search as well as several other records (i.e. incident reports, waste generators, etc.). The complete ERIS report has been included in Appendix 1. The ERIS search did not identify any records for the Phase I Property.

A total of 598 records (137 of which are historical ERIS searches) from various databases were identified for properties within the 250m radius of the Phase I Property.

The ERIS report identified 12 various fuel storage tank related records (delisted fuel tanks, [historic] fuel storage tanks, private and retail fuel storage tanks) for properties within the Phase I Study Area. The fuel storage tank records pertain to the property addressed 154 O'Connor Street, 60 m west of the Phase I Property and its function as a former retail fuel outlet. The fuel storage tank records list three double wall liquid fuel USTs installed in 1980, each with a capacity of 22,700 L. The records state that two of the tanks expired in March 2012 and the third expired in May 2013. The presence of these records contributes to the determination that the 154 O'Connor Street property represents a PCA. However, due to the separation distance and cross gradient orientation of the 154 O'Connor Street property with respect to the Phase I Property, it is not considered to represent an environmental concern on the Phase I Property.

The ERIS report identified a total of 35 TSSA historic incident, pipeline incidents and Ontario spill records within the Phase I Study Area. The records pertain primarily to minimal oil, natural gas or grease spills/leaks contained within a small perimeter of the spill area. Several of the documented spills area associated with PCAs identified within the Phase I Study Area. Based on information contained in the ERIS report, the relative separation distance and cross/down-gradient orientation with respect to the Phase I Property, these PCAs are not considered to represent APECs on the Phase I Property.

The ERIS report identified 44 Scott's Manufacturing Directory records for properties within the Phase I Study Area. Various Scott's Manufacturing Directory records pertain to properties within the Phase I Study that represent PCAs. The nearest record of note pertains to the property addressed 220 Laurier Avenue, approximately 50 m north of the Phase I Property and its historic function as a commercial printer. Several of the documented Scott's Manufacturing Directory records are associated with PCAs identified within the Phase I Study Area. Based on information contained in the ERIS report, the relative separation distance and cross/down-gradient orientation with respect to the Phase I Property, these PCAs are not considered to represent APECs on the Phase I Property.

The ERIS report identified 242 waste generator records for properties within the Phase I Study Area, all of which are dated between 1986 and 2021. Several waste generator records are associated with properties addressed 300 Laurier Avenue (60 m northwest), 160 Elgin Street (80 m east) and 130 Slater Street (140 m north) and their respective functions as an existing Government of Canada building, existing Bell Canada building and an existing printers. The waste classes documented include inorganic laboratory chemicals, waste compressed gases, aliphatic solvents, petroleum distillates, etc. The waste generator records are associated with PCAs identified within the Phase I Study Area, however, due to their respective separation distances and/or cross/down-gradient orientation with respect to the Phase I Property these PCAs are not considered to represent APECs.

The ERIS report identified 20 well records (and 11 borehole records), all of which were dated between 1933 and 2019. The nearest records pertain to monitoring wells installed in 2018 on the property addressed 170 Metcalfe Street, approximately 35 m southeast of the Phase I Property. The records are in relation to the RSC filing for the 170 Metcalfe Street property and are not considered to be indicative of any specific environmental concerns that have not already been identified. Remaining records correspond to properties a minimum of 60 m away from the Phase I Property and are not considered to be representative of a potential environmental concern to the Phase I Property. The subsurface profile in the area of the Phase I Property generally consists of sand underlain by clay and shale bedrock.

The ERIS report identified 45 certificates of approval, environmental compliance approval and environmental registry records for properties within the Phase I Study Area. The records are limited to sewer, water and air works and are not considered to pose an environmental risk to the Phase I Property.

The remaining records identified in the ERIS report contain no pertinent information and are not considered to be representative of potential environmental concerns to the Phase I Property.

### **City of Ottawa Landfill Document**

The document prepared by Golder Associates entitled “Old Landfill Management Strategy, Phase I - Identification of Sites, City of Ottawa”, was reviewed. No former landfills were identified within the Phase I Study Area.

## **Former Industrial Sites**

The report entitled “Mapping and Assessment of Former Industrial Sites, City of Ottawa” prepared by Intera Technologies Limited was also reviewed. Three records of former commercial printers were identified within the Phase I Study Area for the properties addressed 230 Laurier Avenue West (operated from 1936 to 1965), 175 Nepean Street (operated from 1928 to 1965) and 118 Slater Street (operated from 1945 to 1965). As previously discussed, due to the respective separation distance and cross/down-gradient orientation of these properties with respect to the Phase I Property, these former industrial sites are considered PCAs that do not result in APECs on the Phase I Property.

## **City of Ottawa Historical Land Use Inventory (HLUI)**

A requisition form was sent to the City of Ottawa on March 15, 2022 to request information from the City’s Historical Land Use Inventory (HLUI) database for the Phase I Property. The HLUI report identified four records for the Phase I Property, three of which pertain to the former commercial printers and one to a general contractor. The records for the former printers contribute to the determination that the former printers represent two (separate) APECs on the Phase I Property. The record for the general contractor is dated 2017 and based on available information, it is our opinion that this record is in reference strictly to the office of the general contractor and is not considered to be of concern to the Phase I Property.

The HLUI report identified a total of 550 records for surrounding properties within the Phase I Study Area, the majority of which have been identified through sources reviewed during the historical research portion of the Phase I ESA or are not considered to be of concern based on the listed description. Not previously identified, were two 1966 UST records for the property addressed 70 Gloucester Street, adjacent to the east of the Phase I Property. Based on Paterson’s involvement of the remediation on 70 Gloucester Street, we can say that these records do not represent an environmental concern as no USTs or signs of UST related contamination were identified during the excavation of 70 Gloucester Street.

Based on a review of the HLUI, no new APECs in addition to those previously identified through other historical records, were identified on the Phase I Property.



## **Technical Standards and Safety Authority (TSSA)**

The TSSA, Fuels Safety Branch in Toronto, was contacted electronically on January 6, 2022 to inquire about current and former underground/aboveground storage tanks, spills, and incidents for the subject and neighbouring properties. The TSSA search did not return any records for the Phase I Property or neighbouring property. For further information regarding the TSSA records for properties within the Phase I Study Area please refer to the ERIS section of this Phase I ESA.

A copy of the correspondence with the TSSA and the properties of interest is included in the Appendix.

## **4.3 Physical Setting Sources**

### **Aerial Photographs**

Historical air photos from the National Air Photo Library were reviewed in approximate ten (10) year intervals. Based on the review, the following observations have been made:

- 1928 The portion of the Phase I Property addressed 84 Gloucester Street is occupied by three residential dwellings and the 100 Gloucester Street portion of the Phase I Property is occupied by four residential dwellings. The surrounding lands are occupied by residential buildings. Gloucester Street is present at this time.
- 1958 (City of Ottawa Website) An outbuilding has been developed on the southeast corner of the Phase I Property. No significant changes are apparent with respect to the neighbouring properties.
- 1965 (City of Ottawa Website) The portion of the Phase I Property addressed 84 Gloucester Street has been redeveloped with two buildings and the portion of the Phase I Property addressed 100 Gloucester Street has been redeveloped with the existing multi-storey commercial building and swimming pool, the remainder of the Phase I Property appears to be used as a parking lot. A portion of the property adjacent to the east of the Phase I Property has been demolished and is used as a parking lot. The property adjacent to the south and southwest of the Phase I Property has been redeveloped as part of the existing residential apartment building. The property opposite Gloucester Street has been demolished and the existing parking lot has been developed. A retail fuel outlet is present approximately 60 m northwest of the Phase I Property. A second retail fuel outlet is present approximately 60 m west of the Phase I Property.

- 1976 (City of Ottawa Website) (Poor Quality) No significant changes are apparent with respect to the Phase I Property or the neighbouring properties.
- 1991 (City of Ottawa Website) The two buildings on the Phase I Property have been demolished and the existing parking is present. A small toll booth is present on the northeast corner of the Phase I Property. An existing high-rise building has been developed opposite Gloucester Street, approximately 10 m north of the Phase I Property, as a result, the retail fuel outlet approximately 60 m northwest of the Phase I Property has been demolished.
- 2002 (City of Ottawa Website) No significant changes are apparent with respect to the Phase I Property. The property adjacent to the southeast of the Phase I Property has been demolished and remains vacant.
- 2011 (City of Ottawa Website) No significant changes are apparent with respect to the Phase I Property. A temporary commercial office structure has been developed on the property adjacent to the south of the Phase I Property. The retail fuel outlet approximately 60 m west of the Phase I Property has been decommissioned and the property is used for commercial purposes.
- 2019 (City of Ottawa Website) No significant changes are apparent with respect to the Phase I Property. The properties adjacent to the east, south and southeast of the Phase I Property are under construction as part of a multi-storey building.

Copies of selected aerial photographs reviewed are included in Appendix 1.

### **Physiographic Maps**

A Physiographic Map was reviewed from the Natural Resources Canada – The Atlas of Canada website. According to this physiographic map, the site is located in the St. Lawrence Lowlands. According to the mapping description provided: “The lowlands are plain-like areas that were all affected by the Pleistocene glaciations and are therefore covered by surficial deposits and other features associated with the ice sheets.” The Phase I Property is located in the Central St. Lawrence Lowland, which is generally less than 150 m above sea level.

## **Topographic Maps**

Topographic maps were obtained from Natural Resources Canada – The Atlas of Canada website and from the City of Ottawa website. The topographic maps indicate that the regional topography in the general area of the Phase I Property slopes down gently to the north, towards the Ottawa River. An illustration of the referenced topographic map is presented on Figure 2 – Topographic Map, appended to this report.

## **Geological Maps**

The Geological Survey of Canada website on the Urban Geology of the National Capital Area was consulted as part of this assessment. Based on the information from NRCAN, bedrock in the area of the site consists of shale of the Billings Formation. Based on the maps, the surficial geology consists of offshore marine sediments (erosional terraces) with an overburden thickness ranging from 10 to 15m.

## **Water Well Records**

A well record search was conducted on March 10, 2022 for all drilled wells within the Phase I Study Area. No potable well records were identified for the Phase I Property.

A total of 26 monitoring well records were identified within the Phase I Study Area. Three monitoring well records, dated June 19, 2018 were identified for the property addressed 170 Metcalfe Street, approximately 35 m southeast of the Phase I Property. These monitoring well records are assumed to be present as part of the RSC filing that was done for the 170 Metcalfe Street property. Several monitoring well records were identified for the 154 O'Connor Street property, approximately 60 m west of the Phase I Property. The presence of these monitoring well records is assumed to be in relation to the historic function of the 154 O'Connor Street property as a retail fuel outlet. All remaining well records correspond to properties a minimum of 65 m from the Phase I Property and are not considered to be representative of a potential environmental concern to the Phase I Property.

Based on the monitoring well records, the general stratigraphy in the area of the Phase I Property consists of sand underlain by clay and shale bedrock. Bedrock was reportedly encountered at depths ranging from approximately 4.3 to 11.3 m below grade. Static water levels were not recorded on the well records. A copy of the well records has been included in Appendix 2.

## **5.0 INTERVIEWS**

### **Property Owner Representative**

Mr. Vincent Dénoimé, with Claridge Homes, was interviewed as part of this assessment. Mr. Dénoimé stated that to his knowledge the building on the 100 Gloucester Street portion of the Phase I Property has always been used for commercial purposes. Mr. Dénoimé was not aware of any environmental concerns on the Phase I Property or surrounding lands.

## **6.0 SITE RECONNAISSANCE**

### **6.1 General Requirements**

A site visit was conducted on January 27, 2022, by Mr. Jeremy Camposarcone with the Environmental Department of Paterson Group. In addition to the site, the uses of neighbouring properties within the Phase I Study Area were assessed at the time of the site visit from publicly accessible areas.

### **6.2 Specific Observations at the Phase I Property**

#### **Buildings and Structures**

The Phase I Property is occupied by a six-storey office building with ground floor commercial businesses (coffee shop, commercial kitchen and fingerprinting). The building is constructed with a poured concrete foundation and is finished with brick and a flat tar-and-gravel style roof. The subject building is currently heated via natural gas fired furnaces. A small wood framed, toll booth is present on the northeast corner of the Phase I Property, constructed with vinyl siding and sloped shingled roof. No other buildings or permanent structures are present on the Phase I Property.

A depiction of the Phase I Property is shown on Drawing PE5571-1 – Site Plan, in the Appendix.

#### **Subsurface Structures and Utilities**

The Phase I Property is situated in a municipally serviced area. Underground utility services on the subject land include natural gas, electricity, cable and water services. Services enter the Phase I Property from Gloucester Street.

## Site Features

The northwest portion of the Phase I Property (100 Gloucester Street) is occupied by the aforementioned multi-storey commercial building. The southwest portion of the Phase I Property is occupied by an in-ground swimming pool (reportedly used by the residential apartment complex adjacent to the south and southwest of the Phase I Property). A small toll booth is present on the northeast corner of the Phase I Property (84 Gloucester Street). The remainder of the Phase I Property consists of primarily an asphaltic concrete parking lot.

The Phase I Property topography is generally flat, and the regional topography slopes gently downwards to the north, towards the Ottawa River. Water drainage on the Phase I Property occurs primarily by infiltration and surface runoff into catch basins along Gloucester Street. No surficial staining or indications of potential sub-surface contamination was observed during the exterior assessment of the Phase I Property. Groundwater within the Phase I Study Area is generally expected to flow towards the north.

With the exception of buried services discussed above, no other underground structures, drains, pits or sumps were observed on the exterior of the Phase I Property during the site visit. No monitoring wells or potable wells were observed onsite, nor are any expected to be present, as the site is located in a municipally serviced area.

No signs of stressed vegetation, surficial staining or evidence of fill material were noted on the Phase I Property. Site features are presented on Drawing PE5571-1 – Site Plan, provided in the Figures section following the text.

## Potential Environmental Concerns

### Fuels and Chemical Storage

No underground or aboveground storage tanks or signs thereof were noted on the exterior of the Phase I Property.

### Waste Management

Waste materials generated on-site include non-hazardous domestic waste and recyclable waste. These materials are stored along the exterior of the commercial building and are collected by a licensed contractor on a regular basis. No concerns were identified with respect to waste management practices at the Phase I Property.

### **Fill Material**

No evidence of fill placement was observed at the time of the site visit. However, based on there having been former residential dwellings present throughout the Phase I Property that were demolished circa 1965 (100 Gloucester Street) and circa 1991 (84 Gloucester Street), it is our opinion that fill material of unknown quality may have been used during regrading of the Phase I Property. The potential presence of fill material of unknown quality on the central and east portions of the Phase I Property is considered to represent a PCA that results in an APEC on the Phase I Property.

### **Polychlorinated Biphenyls (PCBs) and Transformer Oil**

A pole mounted transformer was identified adjacent to the north of the Phase I Property at the time of the site visit. The transformer was noted to be in good condition with no signs of staining observed. The presence of this transformer is not considered to represent an environmental concern to the Phase I Property.

## **Interior Assessment**

Based on the historical research, the subject building was constructed circa 1961. The basement and first two floors of the subject building are heated via natural gas fired furnaces located in the basement and the top four floors of the subject building are heated via natural gas fired furnaces located on the top floor. It is our understanding that natural gas has been the only heating source for the subject building since its construction (contrary to what was listed in the 1982 and 1988 PURs).

A general description of the interior of the 100 Gloucester Street building finishes are as follows:

- Floors consist of terrazzo, ceramic tile, carpet, laminate and poured concrete;
- Walls consist of concrete block, drywall and drywall joint compound;
- Ceilings consist of suspended ceiling tiles, drywall, stipple plaster and concrete;
- Lighting throughout the building is provided by fluorescent and incandescent fixtures.

Building materials were generally observed to be in good condition at the time of the site visit.



---

## Potentially Hazardous Building Products

### **Asbestos-Containing Materials (ACMs)**

As previously discussed, an asbestos survey was completed on the 100 Gloucester Street building by Greenough Environmental Consulting Inc. Reference should be made to this report for further information regarding asbestos containing materials on the Phase I Property.

### **Lead-Based Paints (LBPs)**

Based on the age of the subject building (circa 1961), LBPs may be present within the structure on original or older painted surfaces. Painted surfaces were generally observed to be in good condition at the time of the site inspection, and do not pose an immediate concern.

### **Polychlorinated Biphenyls (PCBs) and Transformer Oil**

Based on the age of the subject building (circa 1961), PCBs may be present within original and older electrical equipment, such as transformers, particularly within the City of Ottawa hydro-vault identified in the basement of the subject building, access to the hydro-vault was not made available at the time of the site visit.

### **Urea Formaldehyde Foam Insulation (UFFI)**

No signs of UFFI were noted at the time of the site visit, although wall and ceiling cavities were not inspected.

## Other Potential Environmental Concerns

### **Fuel and Chemical Storage**

No fuels or chemicals, with the exception of cleaning products and paints, were observed on the interior the subject site at the time of the site visit. These chemicals were in their original containers and were properly stored on shelves, and as such, do not pose an environmental concern.

### **Wastewater Discharge**

Wastewater typically generated on site, including wash water and sewage, is discharged to the municipal sewer system. A floor drain in the basement furnace room was inspected and observed to contain visually clean water. No odours or staining were noted at the time of the site visit. No sump pits were observed within the building at the time of the site visit

### **Ozone Depleting Substances (ODSs)**

Potential sources of ODSs observed on-site include refrigerators, air conditioning equipment and fire extinguishers. These appliances were noted to be in good condition at the time of the site inspection and should be regularly serviced by a licensed contractor on a regular basis.

### **Neighbouring Properties**

An inspection of the neighbouring properties was conducted from publicly accessible areas at the time of the site visits. Land use adjacent to the Phase I Property was as follows:

- North – Gloucester Street, followed by a parking lot and commercial office buildings;
- South- High-rise apartment building, followed by Nepean Street;
- East – High-rise apartment building, followed by commercial and Metcalfe Street;
- West: Residential apartment and commercial buildings, followed by O'Connor Street.

Land use within the Phase I Study is a mixture of residential and commercial land use. The current uses of the adjacent properties were not considered to pose an environmental concern to the Phase I Property. Current land use and PCAs identified in the Phase I Study Area are presented on Drawing PE5571-2 – Surrounding Land Use Plan.

## 7.0 REVIEW AND EVALUATION OF INFORMATION

### 7.1 Current and Past Uses

Based on city directories, aerial photographs and fire insurance plans, the Phase I Property was first developed for residential purposes sometime prior to 1878. The portion of the Phase I Property addressed 84 Gloucester Street was primarily occupied by residential dwellings until the late 1970s (with the exception of a commercial printer, Lo-Mor Printers Ltd., from 1959 to mid-1970) when the buildings were demolished and the existing parking lot was developed. The portion of the Phase I Property addressed 100 Gloucester Street was occupied by residential dwellings until the early 1960s when the existing multi-storey commercial building was developed (primarily used as an office building). A commercial printer (E A S Illustrations Commercial Printing) was listed for the 100 Gloucester Street portion of the Phase I Property from 1973 to 1984.

#### **Potentially Contaminating Activities (PCAs) and Areas of Potential Environmental Concern (APECs)**

Based on the findings of the Phase I ESA, the following on and off-site PCAs (as listed in Column A, Table 2 of O.Reg.153/04) were considered to result in areas of potential environmental concern (APECs) on the Phase I Property:

- PCA NA – Commercial Printer – this PCA is associated with the former commercial printers reported to have been present on the Phase I Property at 86 Gloucester Street (part of 84 Gloucester Street parcel) and 100 Gloucester Street (APECs 1 and 2).
- PCA 30 – Importation of Fill Material of Unknown Quality – this PCA is associated with potential presence of fill material of unknown quality identified on the central and east portions of Phase I Property (APEC 3)
- PCA 37 – Operation of Dry Cleaning Equipment (where chemicals are used) – this PCA is associated with the former possible off-site dry cleaners reported to have been present at 114 Gloucester Street (present day 112 Gloucester Street), approximately 20 m west of the Phase I Property (APEC 5).

Based on the findings of the Phase I ESA, it is considered likely that road salt was applied to the surface of the parking lot on the Phase I Property for the safety of vehicular and pedestrian traffic under conditions of ice and/or snow. Although not defined as a specific PCA under Column A of Table 2 of O.Reg. 153/04, the use of salt for safety purposes is considered to result in an APEC on the Phase I Property (APEC 4).

According to Section 49.1 of O.Reg. 153/04, if an applicable site condition standard is exceeded at a property solely because of the following reason, the applicable site condition standard is deemed not to be exceeded for the purpose of Part XV.1 of the Act: “The qualified person has determined, based on a phase one environmental site assessment or a phase two environmental site assessment, that a substance has been applied to surfaces for the safety of vehicular or pedestrian traffic under conditions of snow or ice or both.”

In accordance with Section 49.1 of O.Reg. 153/04, any EC and SAR concentrations on the RSC Property that exceed the MECP Table 3 standards for a residential/institutional land use are deemed not to be exceeded for the purpose of Part XV.1 of the Act. This exemption is being relied on for APEC 4.

The remaining 31 off-site PCAs (existing or historical) identified within the Phase I Study Area are not considered to result in APECs on the Phase I Property due to their respective separation distance and/or cross/down-gradient orientations with respect to the Phase I Property.

All APECs are outlined on Drawing PE5571-1 – Site Plan, while all PCAs identified within the Phase I Study Area are presented on Drawing PE5571-2 – Surrounding Land Use Plan in the Figures section of this report, following the text.

### **Contaminants of Potential Concern**

Based on the past uses of the Phase I Property and the potentially contaminating activities, the following Contaminants of Potential Concern (CPCs) have been identified:

- Volatile Organic Compounds (VOCs)
- Metals (including arsenic (As), antimony (Sb) and selenium (Se))
- Polycyclic Aromatic Hydrocarbons (PAHs)

In accordance with Section 49.1 of O.Reg.153/04, as amended, electrical conductivity (EC) and sodium adsorption ratio (SAR) are not considered to be CPCs.

## **7.2 Conceptual Site Model**

### **Geological and Hydrogeological Setting**

The Geological Survey of Canada website on the Urban Geology of the National Capital Area was consulted as part of this assessment. Based on the information from NRCAN, bedrock in the area of the site consists of shale of the Billings Formation. Based on the maps, the surficial geology consists of offshore marine sediments (erosional terraces) with an overburden thickness ranging from 10 to 15m.

The regional topography in the general area of the Phase I Property slopes down gently to the north, towards the Ottawa River. Groundwater within the Phase I Study Area is generally expected to flow towards the north.

### **Fill Placement**

No evidence of fill placement was observed at the time of the site visit. However, based on there having been former residential dwellings present throughout the Phase I Property that were demolished circa 1965 (100 Gloucester Street) and circa 1991 (84 Gloucester Street), it is our opinion that fill material of unknown quality would have been used during regrading of the Phase I Property. The potential presence of fill material of unknown quality on the central and east portions of Phase I Property is considered to represent a PCA that results in an APEC on the Phase I Property.

### **Water Bodies and Areas of Natural Significance**

No areas of natural significance or water bodies were identified on the Phase I Property or within the Phase I Study Area.

### **Drinking Water Wells**

There are no potable water wells on the Phase I Property or within the Phase I Study Area.

---

## **Monitoring Wells**

A total of 26 monitoring well records were identified within the Phase I Study Area. Three monitoring well records, dated June 19, 2018 were identified for the property addressed 170 Metcalfe Street, approximately 35 m southeast of the Phase I Property. These monitoring well records are assumed to be present as part of the RSC filing that was done for the 170 Metcalfe Street property. Several monitoring well records were identified for the 154 O'Connor Street property, approximately 60 m west of the Phase I Property. The presence of these monitoring well records is assumed to be in relation to the historic function of the 154 O'Connor Street property as a retail fuel outlet. All remaining well records correspond to properties a minimum of 65 m from the Phase I Property and are not considered to be representative of a potential environmental concern to the Phase I Property.

Based on the monitoring well records, the general stratigraphy in the area of the Phase I Property consists of sand underlain by clay and shale bedrock. Bedrock was reportedly encountered at depths ranging from approximately 4.3 to 11.3 m below grade. Static water levels were not recorded on the well records. A copy of the well records has been included in Appendix 2.

## **Existing Buildings and Structures**

The Phase I Property is occupied by a six storey office building with ground floor commercial businesses (coffee shop, commercial kitchen and fingerprinting). The building is constructed with a poured concrete foundation and is finished with brick and a flat tar-and-gravel style roof. The subject building is currently heated via natural gas fired furnaces. It is our opinion that natural gas has been the only heating source for the subject building since its construction (contrary to what was listed in the 1982 and 1988 PURs). A small wood framed, toll booth is present on the northeast corner of the Phase I Property, constructed with vinyl siding and sloped shingled roof.

No other buildings or permanent structures are present on the Phase I Property.

## **Subsurface Structures and Utilities**

The Phase I Property is situated in a municipally serviced area. Underground utility services on the subject land include natural gas, electricity, cable and water services. Services enter the Phase I Property from Gloucester Street.

No potable wells or private sewage systems were observed on the Phase I Property at the time of the site visit. No other subsurface structures were identified at the time of the site visit.

## Neighbouring Land Use

Neighbouring land use within the Phase I Study consists of a mixture of residential, and commercial land use. Current land use and PCAs identified in the Phase I Study Area are presented on Drawing PE5571-2 – Surrounding Land Use Plan.

## Potentially Contaminating Activities and Areas of Potential Environmental Concern

As per Section 7.1 of this report, four on-site and one off-site PCA are considered to result in five APECs on the Phase I Property. The PCAs, APEC and associated contaminants of potential concern (CPCs) are summarized in Table 3.

<b>Table 3 - Areas of Potential Environmental Concern</b>					
<b>Area of Potential Environmental Concern</b>	<b>Location of Area of Potential Environmental Concern with respect to Phase I Property</b>	<b>Potentially Contaminating Activity</b>	<b>Location of PCA (on-site or off-site)</b>	<b>Contaminants of Potential Concern</b>	<b>Media Potentially Impacted (Groundwater, Soil, and/or Sediment)</b>
APEC 1 Former Printers	East portion of the Phase I Property (former 86 Gloucester Street)	<i>"Item NA – Commercial Printers"</i>	On-site	VOCs	Soil Groundwater
APEC 2 Former Printers	Northwest portion of the Phase I Property (100 Gloucester Street)	<i>"Item NA – Commercial Printers"</i>	On-site	VOCs	Soil Groundwater
APEC 3 Fill Material of Unknown Quality	Throughout the Phase I Property	<i>"Item 30 – Importation of Fill Material of Unknown Quality"</i>	On-site	Metals As, Sb, Se PAHs	Soil
APEC 41 Application of Road Salt	Central and east portions of the Phase I Property (84 & 100 Gloucester Street)	<i>"Item NA: Application of road salt for the safety of vehicular or pedestrian traffic under conditions of snow or ice"</i>	On-site	Electrical Conductivity (EC)  Sodium Adsorption Ratio (SAR)	Soil
1 – In accordance with Section 49.1 of O.Reg. 153/04 standards are deemed to be met if an applicable site condition standard is exceeded at a property solely because the qualified person has determined that a substance has been applied to surfaces for the safety of vehicular or pedestrian traffic under conditions of snow or ice or both. The exemption outlined in Section 49.1 is being relied up with respect to the RSC property.					



<b>Table 3 cont. - Areas of Potential Environmental Concern</b>					
<b>Area of Potential Environmental Concern</b>	<b>Location of Area of Potential Environmental Concern with respect to Phase I Property</b>	<b>Potentially Contaminating Activity</b>	<b>Location of PCA (on-site or off-site)</b>	<b>Contaminants of Potential Concern</b>	<b>Media Potentially Impacted (Groundwater, Soil, and/or Sediment)</b>
<b>APEC 5 Possible Former Dry Cleaner</b>	<b>West portion of the Phase I Property (100 Gloucester Street)</b>	<b>“Item 37: Operation of Dry Cleaning Equipment”</b>	<b>Off-site</b>	<b>VOCs</b>	<b>Soil Groundwater</b>
1 – In accordance with Section 49.1 of O.Reg. 153/04 standards are deemed to be met if an applicable site condition standard is exceeded at a property solely because the qualified person has determined that a substance has been applied to surfaces for the safety of vehicular or pedestrian traffic under conditions of snow or ice or both. The exemption outlined in Section 49.1 is being relied up with respect to the RSC property.					

### **Contaminants of Potential Concern**

As per section 7.1 and Table 3, contaminants of potential concern (CPCs) in the soil/groundwater beneath the Phase I Property include the following:

- Volatile Organic Compounds (VOCs)
- Metals (including arsenic (As), antimony (Sb) and selenium (Se))
- Polycyclic Aromatic Hydrocarbons (PAHs)

In accordance with Section 49.1 of O.Reg.153/04, as amended, electrical conductivity (EC) and sodium adsorption ratio (SAR) are not considered to be CPCs.

### **Assessment of Uncertainty and/or Absence of Information**

The information available for review as part of the preparation of this Phase I- ESA is considered to be sufficient to conclude that there are historical on-site and off-site PCAs that have resulted in APECs on the Phase I Property. Additional off-site PCAs identified within the study area are not considered to represent APECs on the Phase I Property based on their separation distances and/or orientations relative to the subject land.

---

A variety of independent sources were consulted as part of this assessment, and as such, the conclusions of this report are not affected by uncertainty which may be present with respect to the individual sources.

## 8.0 CONCLUSIONS

### 8.1 Assessment

Paterson Group was retained by Claridge Homes to conduct a Phase I-Environmental Site Assessment (ESA) for the properties addressed 84 & 100 Gloucester Street, in the City of Ottawa, Ontario. The purpose of this Phase I-ESA was to research the past and current use of the Phase I Property and 250m Phase I Study Area, and to identify any environmental concerns with the potential to have impacted the subject land.

Based on city directories, aerial photographs and fire insurance plans the Phase I Property was first developed for residential purposes sometime prior to 1878. The portion of the Phase I Property addressed 84 Gloucester Street was primarily occupied by residential dwellings until the late 1970s (with the exception of a commercial printer, Lo-Mor Printers Ltd., from 1959 to mid-1970) when the buildings were demolished and the existing parking lot was developed. The portion of the Phase I Property addressed 100 Gloucester Street was occupied by residential dwellings until the early 1960s when the existing multi-storey commercial building was developed (primarily used as an office building). A commercial printer (E A S Illustrations Commercial Printing) was listed for the 100 Gloucester Street portion of the Phase I Property from 1973 to 1984.

A total of three historic on-site PCAs were identified on the Phase I Property. Two former printers were identified as historical PCAs on the Phase I Property (one addressed 84 Gloucester Street and one addressed 100 Gloucester Street). The presence of fill material of unknown quality was considered to be identified across the entire Phase I Property. The three historic on-site identified PCAs result in three APECs on the Phase I Property.

Based on available historical information, adjacent and surrounding properties within the Phase I Study Area have been used for a combination of residential, institutional, and commercial properties. The historical use of the property addressed 114 Gloucester Street (present day 12 Gloucester Street), approximately 20 m west of the Phase I Property, as a possible dry cleaner is a PCA that represents an APEC on the Phase I Property. The historical use of the remaining surrounding properties within the Phase I Study Area are not considered to represent APECs on the Phase I Property.

Following the historical research, a site visit was conducted. The portion of the Phase I Property addressed 100 Gloucester Street is currently occupied by a six-storey office building with ground floor commercial businesses (coffee shop, commercial kitchen and fingerprinting). The building is constructed with a poured concrete foundation and is finished with brick and a flat tar-and-gravel style roof. The southwest portion of the Phase I Property (100 Gloucester Street) is occupied by an in-ground swimming pool (reportedly used by the residential apartment complex adjacent to the south and southwest of the Phase I Property). A small toll booth is present on the northeast corner of the Phase I Property (84 Gloucester Street). The remainder of the Phase I Property consists of primarily an asphaltic concrete parking lot. The application of road salt on the asphaltic concrete parking areas of the Phase I Property was identified as a PCA that results in an APEC on the Phase I Property. In accordance with Section 49.1 of O.Reg. 153/04, any EC and SAR concentrations on the RSC Property that exceed the MECP Table 3 standards for a residential/institutional land use are deemed not to be exceeded for the purpose of Part XV.1 of the Act. This exemption is being relied on for the aforementioned APEC.

The current uses of the adjacent and surrounding properties within the Phase I Study Area include a combination of residential and commercial uses. No existing off-site PCAs that result in APECs on the Phase I Property were identified within the Phase I Study Area at the time of the site visit.

## 8.2 Recommendations

Based on the results of the historical research, personal interviews, and sit inspection indicated the presence of historical potentially activities and existing potential environmental concerns at the Phase I Property. Based on the results of this Phase I-ESA, **in our opinion that a Phase II - Environmental Site Assessment is required for the Phase I Property.**

Based on the age of the subject building (circa 1961) potentially asbestos containing materials (ACMs) observed include vinyl floor tiles, drywall joint compound and decorative ceiling plaster. Lead-based paints may also be present on original or older painted surfaces beneath more recent coats of paint. An asbestos survey was completed on the 100 Gloucester Street building by Greenough Environmental Consulting Inc. Reference should be made to this report for further information regarding asbestos containing materials on the Phase I Property.

---

Prior to any renovation or demolition activities, a designated substance survey (DSS) must be conducted for the existing building, in accordance with Ontario Regulation 490/09 under the Occupational Health and Safety Act.

## 9.0 STATEMENT OF LIMITATIONS

This Phase I - Environmental Site Assessment report has been prepared in general accordance with O.Reg. 153/04, as amended, and meets the requirements of CSA Z768-01 (reaffirmed 2016). The conclusions presented herein are based on information gathered from a limited historical review and field inspection program. The findings of the Phase I - ESA are based on a review of readily available geological, historical and regulatory information and a cursory review made at the time of the field assessment. The historical research relies on information supplied by others, such as, local, provincial and federal agencies and was limited within the scope-of-work, time and budget of the project herein.

Should any conditions be encountered at the subject site and/or historical information that differ from our findings, we request that we be notified immediately in order to allow for a reassessment.

This report was prepared for the sole use of Claridge Homes. Permission and notification from Claridge Homes and Paterson will be required to release this report to any other party.

### Paterson Group Inc.



Jeremy Camposarcone, B.Eng.



Karyn Munch, P.Eng., Q.P.ESA



### Report Distribution:

- Claridge Homes
- Paterson Group

---

## 10.0 REFERENCES

### **Federal Records**

Air photos at the Energy Mines and Resources Air Photo Library.  
National Archives.  
Maps and photographs (Geological Survey of Canada surficial and subsurface mapping).  
Natural Resources Canada – The Atlas of Canada.  
Environment Canada, National Pollutant Release Inventory.  
PCB Waste Storage Site Inventory.

### **Provincial Records**

MECP Municipal Coal Gasification Plant Site Inventory, 1991.  
MECP document titled “Waste Disposal Site Inventory in Ontario”.  
MECP Brownfields Environmental Site Registry.  
MNR Areas of Natural Significance.  
MECP Water Well Record Inventory.  
Chapman, L.J., and Putnam, D.F., 1984: ‘The Physiography of Southern Ontario, Third Edition’, Ontario Geological Survey Special Volume 2.

### **Municipal Records**

City of Ottawa Document “Old Landfill Management Strategy, Phase I - Identification of Sites.”, prepared by Golder Associates, 2004.  
Intera Technologies Limited Report “Mapping and Assessment of Former Industrial Sites, City of Ottawa”, 1988.  
geoOttawa: City of Ottawa electronic mapping website.  
City of Ottawa Historical Land Use Inventory (HLUI) Database

### **Local Information Sources**

Personal Interviews  
Chain of Title  
Previous Engineering Reports  
Environmental Risk Information Services (ERIS) Report, March 4, 2022.  
Plan of Survey by Annis, O’Sullivan, Vollebakk Ltd., dated December 15, 2021.

### **Public Information Sources**

Google Earth.  
Google Maps/Street View.



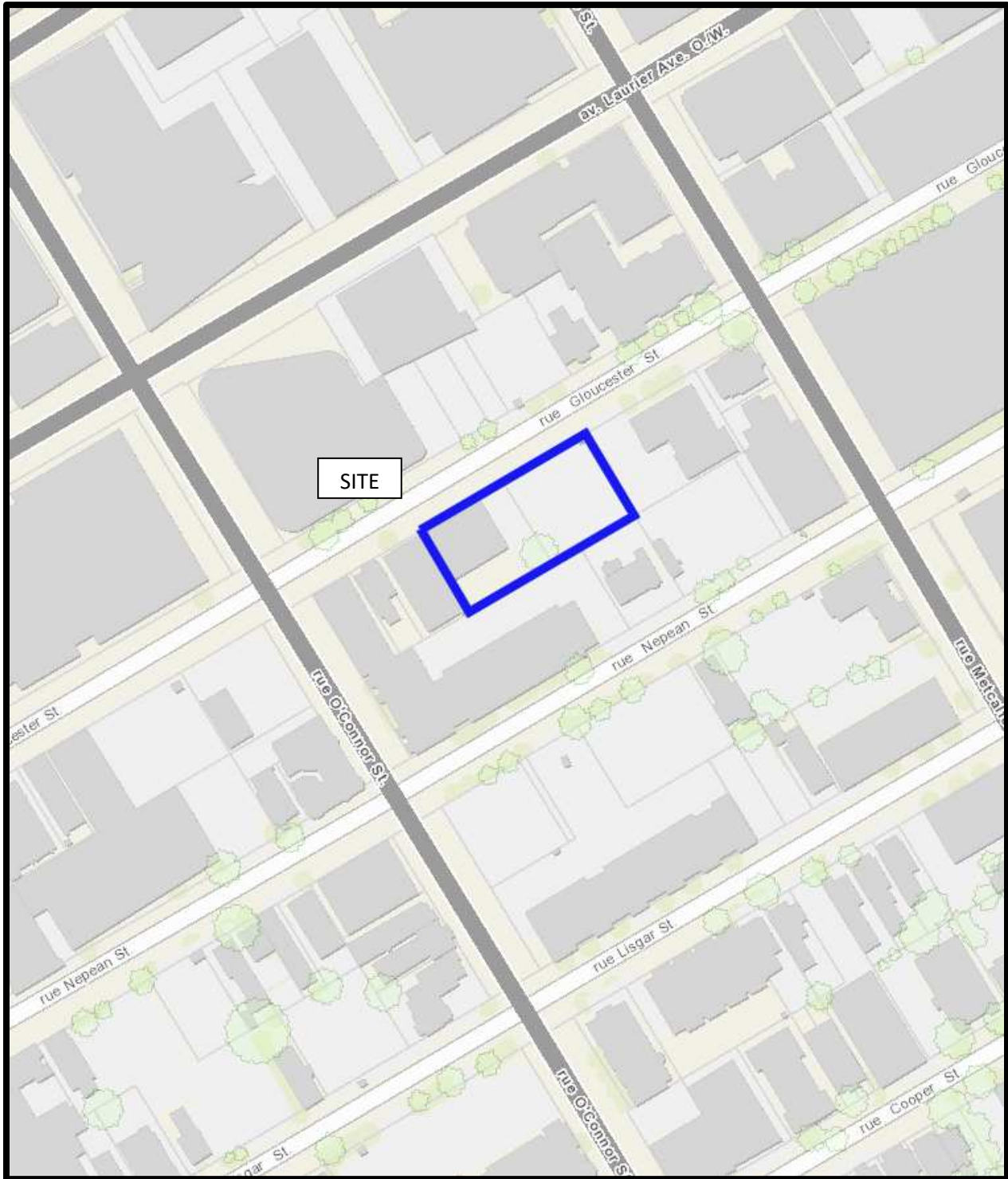
# **FIGURES**

**FIGURE 1 – KEY PLAN**

**FIGURE 2 – TOPOGRAPHIC MAP**

**DRAWING PE5571-1 – SITE PLAN**

**DRAWING PE5571-2 – SURROUNDING LAND USE PLAN**



**FIGURE 1**  
**KEY PLAN**

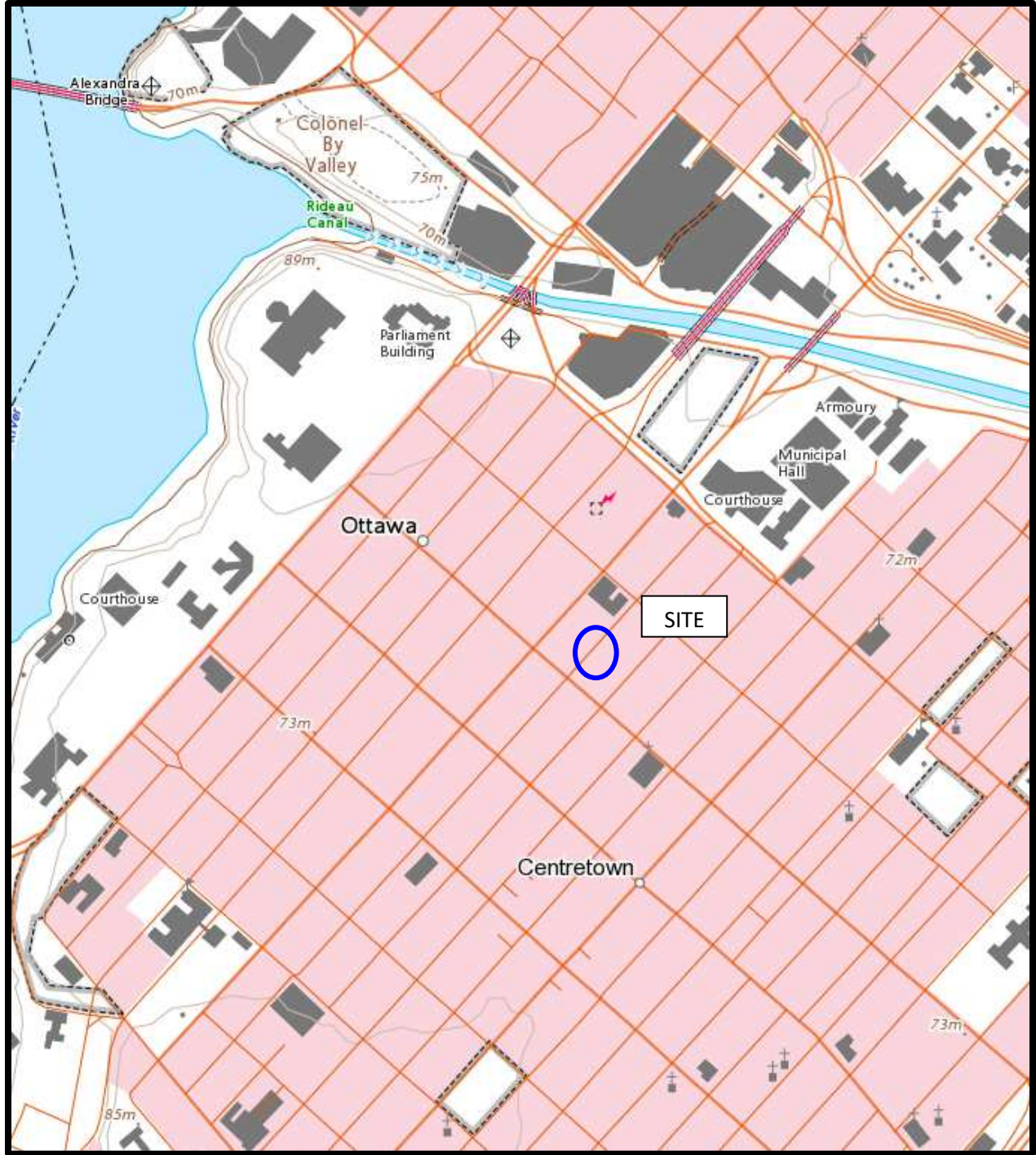
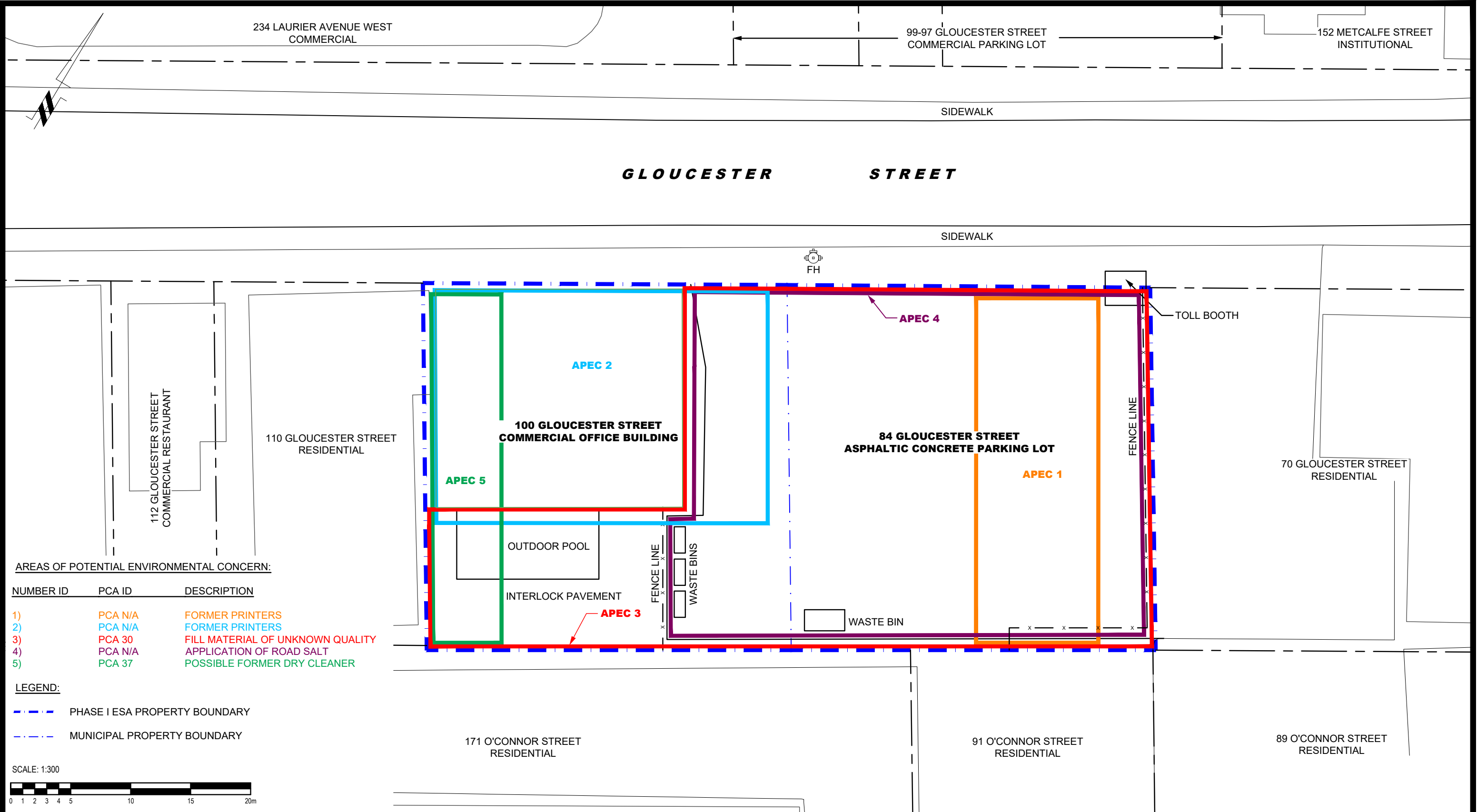


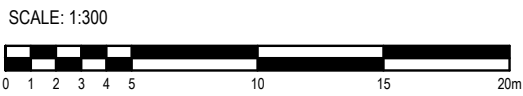
FIGURE 1  
TOPOGRAPHIC MAP



**AREAS OF POTENTIAL ENVIRONMENTAL CONCERN:**

NUMBER ID	PCA ID	DESCRIPTION
1)	PCA N/A	FORMER PRINTERS
2)	PCA N/A	FORMER PRINTERS
3)	PCA 30	FILL MATERIAL OF UNKNOWN QUALITY
4)	PCA N/A	APPLICATION OF ROAD SALT
5)	PCA 37	POSSIBLE FORMER DRY CLEANER

- LEGEND:**
- - - - PHASE I ESA PROPERTY BOUNDARY
  - - - - MUNICIPAL PROPERTY BOUNDARY



NO.	REVISIONS	DATE	INITIAL

**CLARIDGE HOMES**  
**PHASE I - ENVIRONMENTAL SITE ASSESSMENT**  
**84 GLOUCESTER STREET**

**OTTAWA, ONTARIO**

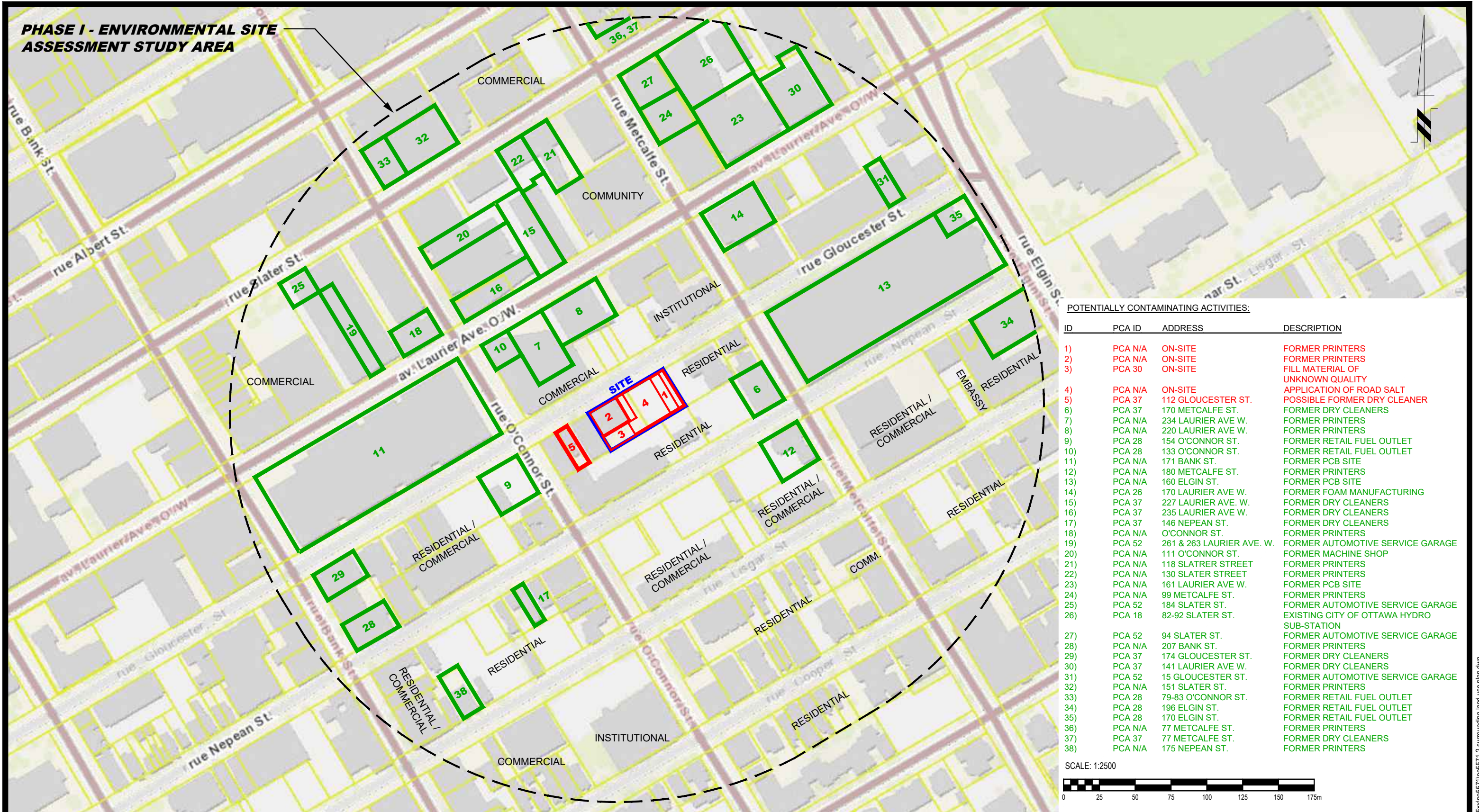
**Title: SITE PLAN**

Scale:	1:300	Date:	06/2022
Drawn by:	YA	Report No.:	PE5571-1
Checked by:	JC	Dwg. No.:	<b>PE5571-1</b>
Approved by:	MSD	Revision No.:	

p:\autocad\drawings\environmental\pe5571\pe5571-1-site plan.dwg



**PHASE I - ENVIRONMENTAL SITE ASSESSMENT STUDY AREA**



**POTENTIALLY CONTAMINATING ACTIVITIES:**

ID	PCA ID	ADDRESS	DESCRIPTION
1)	PCA N/A	ON-SITE	FORMER PRINTERS
2)	PCA N/A	ON-SITE	FORMER PRINTERS
3)	PCA 30	ON-SITE	FILL MATERIAL OF UNKNOWN QUALITY
4)	PCA N/A	ON-SITE	APPLICATION OF ROAD SALT
5)	PCA 37	112 GLOUCESTER ST.	POSSIBLE FORMER DRY CLEANER
6)	PCA 37	170 METCALFE ST.	FORMER DRY CLEANERS
7)	PCA N/A	234 LAURIER AVE W.	FORMER PRINTERS
8)	PCA N/A	220 LAURIER AVE W.	FORMER PRINTERS
9)	PCA 28	154 O'CONNOR ST.	FORMER RETAIL FUEL OUTLET
10)	PCA 28	133 O'CONNOR ST.	FORMER RETAIL FUEL OUTLET
11)	PCA N/A	171 BANK ST.	FORMER PCB SITE
12)	PCA N/A	180 METCALFE ST.	FORMER PRINTERS
13)	PCA N/A	160 ELGIN ST.	FORMER PCB SITE
14)	PCA 26	170 LAURIER AVE W.	FORMER FOAM MANUFACTURING
15)	PCA 37	227 LAURIER AVE. W.	FORMER DRY CLEANERS
16)	PCA 37	235 LAURIER AVE W.	FORMER DRY CLEANERS
17)	PCA 37	146 NEPEAN ST.	FORMER DRY CLEANERS
18)	PCA N/A	O'CONNOR ST.	FORMER PRINTERS
19)	PCA 52	261 & 263 LAURIER AVE. W.	FORMER AUTOMOTIVE SERVICE GARAGE
20)	PCA N/A	111 O'CONNOR ST.	FORMER MACHINE SHOP
21)	PCA N/A	118 SLATRER STREET	FORMER PRINTERS
22)	PCA N/A	130 SLATRER STREET	FORMER PRINTERS
23)	PCA N/A	161 LAURIER AVE W.	FORMER PCB SITE
24)	PCA N/A	99 METCALFE ST.	FORMER PRINTERS
25)	PCA 52	184 SLATER ST.	FORMER AUTOMOTIVE SERVICE GARAGE
26)	PCA 18	82-92 SLATER ST.	EXISTING CITY OF OTTAWA HYDRO SUB-STATION
27)	PCA 52	94 SLATER ST.	FORMER AUTOMOTIVE SERVICE GARAGE
28)	PCA N/A	207 BANK ST.	FORMER PRINTERS
29)	PCA 37	174 GLOUCESTER ST.	FORMER DRY CLEANERS
30)	PCA 37	141 LAURIER AVE W.	FORMER DRY CLEANERS
31)	PCA 52	15 GLOUCESTER ST.	FORMER AUTOMOTIVE SERVICE GARAGE
32)	PCA N/A	151 SLATER ST.	FORMER PRINTERS
33)	PCA 28	79-83 O'CONNOR ST.	FORMER RETAIL FUEL OUTLET
34)	PCA 28	196 ELGIN ST.	FORMER RETAIL FUEL OUTLET
35)	PCA 28	170 ELGIN ST.	FORMER RETAIL FUEL OUTLET
36)	PCA N/A	77 METCALFE ST.	FORMER PRINTERS
37)	PCA 37	77 METCALFE ST.	FORMER DRY CLEANERS
38)	PCA N/A	175 NEPEAN ST.	FORMER PRINTERS

SCALE: 1:2500



NO.	REVISIONS	DATE	INITIAL

**CLARIDGE HOMES**  
**PHASE I - ENVIRONMENTAL SITE ASSESSMENT**  
**84 GLOUCESTER STREET**

OTTAWA, ONTARIO  
 Title: **SURROUNDING LAND USE PLAN**

Scale:	1:2500	Date:	06/2022
Drawn by:	YA	Report No.:	PE5571-1
Checked by:	JC	Dwg. No.:	<b>PE5571-2</b>
Approved by:	MSD	Revision No.:	

p:\autocad\drawings\environmental\pe5571-2-surrounding land use plan.dwg



# **APPENDIX 1**


**PLAN OF SURVEY**

**AERIAL PHOTOGRAPHS**

**SITE PHOTOGRAPHS**



Scale 1:150



Metric DISTANCES SHOWN ON THIS PLAN ARE IN METRES AND CAN BE CONVERTED TO FEET BY DIVIDING BY 0.3048

Notes Distances shown on this plan are ground distances and can be converted to grid distances by multiplying by the combined scale factor of 0.999943.

Bearings are grid, derived from Can-Net 2016 Real Time Network GPS observations on reference points on the southerly limit of Gloucester Street having a bearing of N 59°06'00" E and are referenced to Specified Control Points 0191968005 and 01919680105, MTM Zone 9 (76°30' West Longitude) NAD-83 (original).

TOPOGRAPHICAL PLAN OF SURVEY OF

LOTS 44, 45 and 46 (South Gloucester Street Lots) PART OF LOTS 44 and 45 (North Nepean Street Lots) REGISTERED PLAN 2996 CITY OF OTTAWA

Prepared by Annis, O'Sullivan, Vollebek Ltd.

Surveyor's Certificate

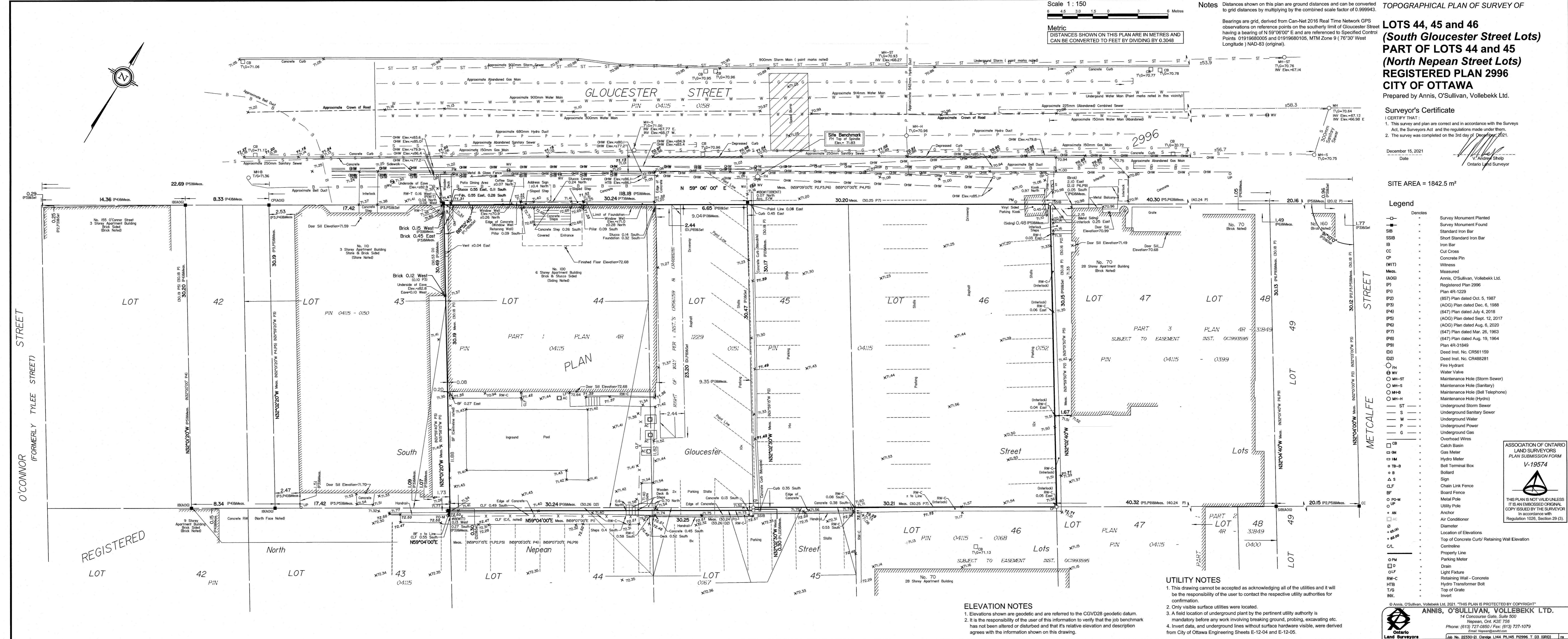

I CERTIFY THAT: 1. This survey and plan are correct and in accordance with the Surveys Act, the Surveyors Act and the regulations made under them. 2. The survey was completed on the 3rd day of December, 2021.

December 15, 2021 Date V. Andrew Sheip Ontario Land Surveyor

SITE AREA = 1842.5 m²

Legend table listing symbols for Survey Monument Planted, Survey Monument Found, Standard Iron Bar, Short Standard Iron Bar, Iron Bar, Cut Cross, Concrete Pin, Witness, Measured, Annis, O'Sullivan, Vollebek Ltd., Registered Plan 2996, Plan 4R-1229, (857) Plan dated Oct. 5, 1987, (AOG) Plan dated Dec. 6, 1988, (647) Plan dated July 4, 2018, (AOG) Plan dated Sept. 12, 2017, (AOG) Plan dated Aug. 6, 2020, (647) Plan dated Mar. 26, 1963, (647) Plan dated Aug. 19, 1964, Plan 4R-31849, Deed Inst. Nc. CR561159, Deed Inst. Nc. CR488281, Fire Hydrant, Water Valve, Maintenance Hole (Storm Sewer), Maintenance Hole (Sanitary), Maintenance Hole (Bell Telephone), Maintenance Hole (Hydro), Underground Storm Sewer, Underground Sanitary Sewer, Underground Water, Underground Power, Underground Gas, Overhead Wires, Catch Basin, Gas Meter, Hydro Meter, Bell Terminal Box, Bollard, Sign, Chain Link Fence, Board Fence, Metal Pole, Utility Pole, Anchor, Air Conditioner, Diameter, Location of Elevations, Top of Concrete Curb/Retaining Wall Elevation, Centreline, Property Line, Parking Meter, Drain, Light Fixture, Retaining Wall - Concrete, Hydro Transformer Bolt, Top of Grate, Invert.

ASSOCIATION OF ONTARIO LAND SURVEYORS PLAN SUBMISSION FORM V-19574 THIS PLAN IS NOT VALID UNLESS IT IS AN EMBOSSED ORIGINAL COPY ISSUED BY THE SURVEYOR in accordance with Regulation 1026, Section 29 (3).



REGISTERED LOT

LOT 42 PIN 04115

LOT 43 PIN 04115

LOT 44 PIN 0167

LOT 45 PIN 04115 - 0168

LOT 46 PIN 04115 - 0168

LOT 47 PIN 04115

LOT 48 PIN 0400

LOT 49

ELEVATION NOTES 1. Elevations shown are geodetic and are referred to the CGVD28 geodetic datum. 2. It is the responsibility of the user of this information to verify that the job benchmark has not been altered or disturbed and that its relative elevation and description agrees with the information shown on this drawing.

UTILITY NOTES 1. This drawing cannot be accepted as acknowledging all of the utilities and it will be the responsibility of the user to contact the respective utility authorities for confirmation. 2. Only visible surface utilities were located. 3. A field location of underground plant by the pertinent utility authority is mandatory before any work involving breaking ground, probing, excavating, etc. 4. Invert data, and underground lines without surface hardware visible, were derived from City of Ottawa Engineering Sheets E-12-04 and E-12-05.

ANNIS, O'SULLIVAN, VOLLEBEK LTD. 14 Concourse Gate, Suite 500 Nepean, Ont. K2E 7S6 Phone: (613) 727-0850 / Fax: (613) 727-1079 Email: Nepean@annisovl.com



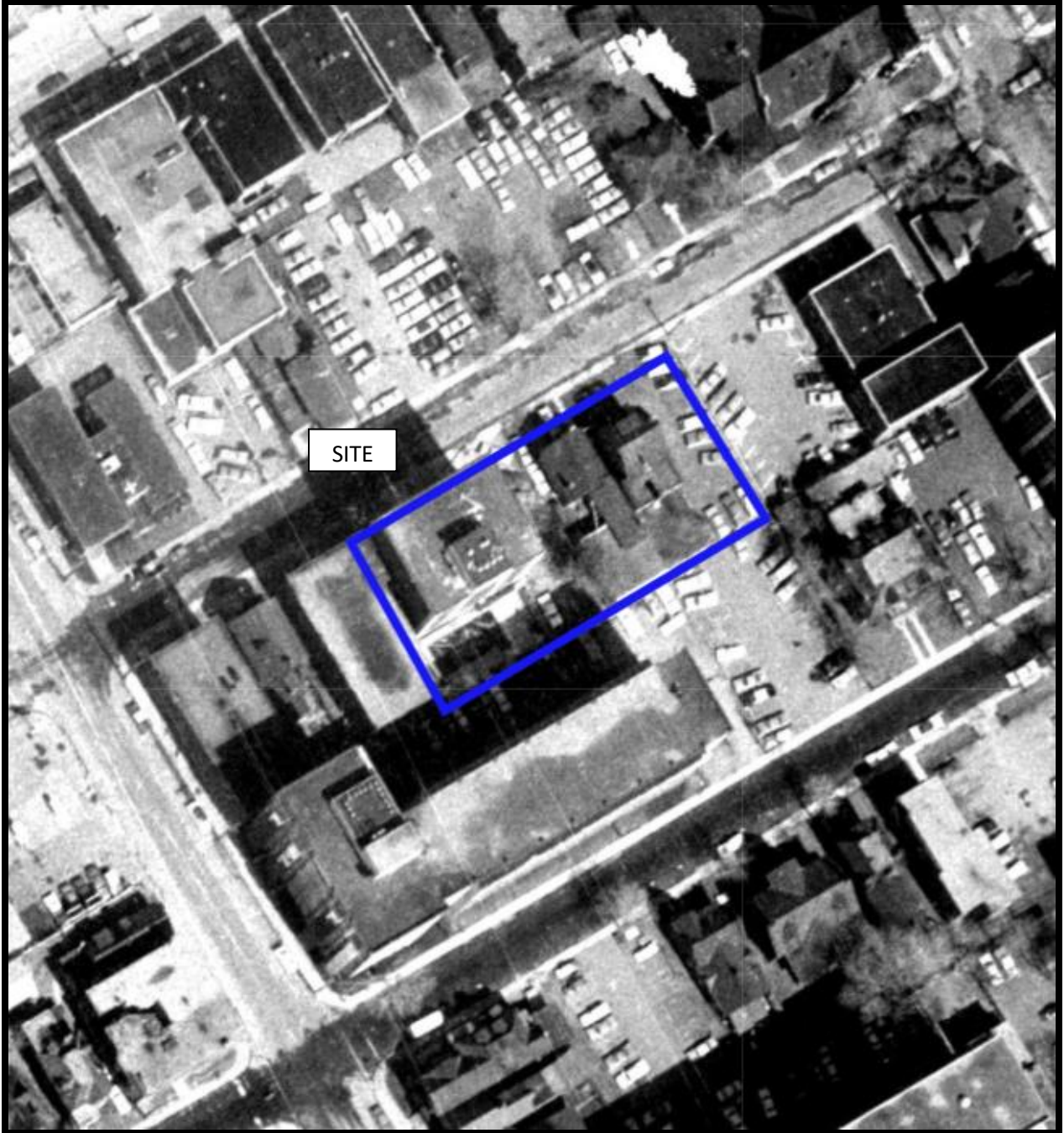


AERIAL PHOTOGRAPH  
1928



AERIAL PHOTOGRAPH  
1958






AERIAL PHOTOGRAPH  
1965

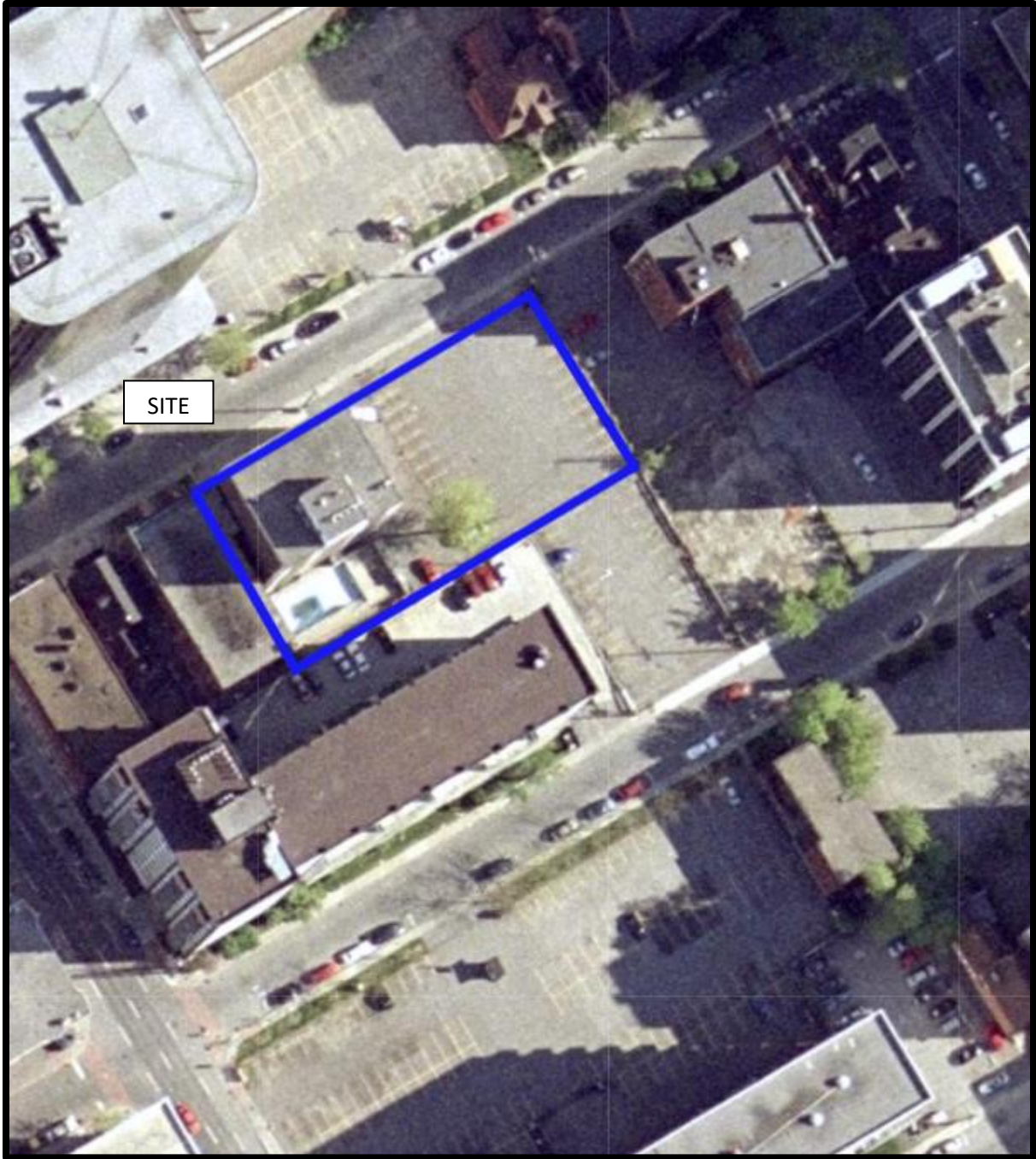


AERIAL PHOTOGRAPH  
1976





AERIAL PHOTOGRAPH  
1991



AERIAL PHOTOGRAPH  
2002





AERIAL PHOTOGRAPH  
2011





AERIAL PHOTOGRAPH  
2019

## Site Photographs

PE5571

81 and 100 Gloucester Street – Ottawa, ON

January 27, 2022



Photograph 1: Street view of 100 Gloucester Street, looking south.



Photograph 2: View of the parking lot, looking southwest.

# **APPENDIX 2**

**MECP FREEDOM OF INFORMATION SEARCH**

**CITY OF OTTAWA HLUI RESPONSE**

**ERIS REPORT**

**MECP WELL RECORDS**

**TSSA CORRESPONDENCE**





Freedom of Information and  
Protection of Privacy Office  
40 St. Clair Avenue West, 12<sup>th</sup> Floor  
Toronto ON M4V 1M2  
Telephone 416 314-4075

**Instructions**

Use this form to request records that are in the Ministry's files on environmental concerns related to properties. Our fax number is 416 314-4285.

**For Ministry Use Only**

FOI Request Number \_\_\_\_\_ Date Request Received (yyyy/mm/dd) \_\_\_\_\_

Fee Paid  Cash/Money Order  Cheque  VISA/MC

CNR  ER  NOR  SWR  WCR  IEB  EAA  EMR  SCB  SDW

**1. Requester Data**

Last Name <b>Camposarcone</b>		First Name <b>Jeremy</b>		Middle Initial	
Title <b>Environmental EIT</b>		Company Name <b>Paterson Group</b>			
<b>Mailing Address</b>					
Unit Number <b>154</b>	Street Name <b>Colonnade Road South</b>	PO Box		Postal Code <b>K2E 7J5</b>	
City/Town <b>Ottawa</b>	Province <b>Ontario</b>	Telephone Number <b>613 226-7381</b>		Fax Number <b>ext. 257</b>	
Email Address <b>jcamposarcone@patersongroup.ca</b>		Signature of Requester <b>PE5571</b>			

**2. Request Parameters**

<b>Municipal Address</b> (Municipal address mandatory for cities, towns or regions)					
Unit Number <b>84&amp;100</b>	Street Name <b>Gloucester Street</b>	PO Box		Postal Code <b>K1M 1Z4</b>	
Lot Number <b>Part of Lot D</b>	Concession <b>C</b>	Geographic Township <b>Nepean</b>		Province <b>Ontario</b>	
City/Town/Village <b>Ottawa</b>		Postal Code <b>K1M 1Z4</b>			

**Present Property**

1. Owner  
**Claridge Homes** | Date of Ownership (yyyy/mm/dd) \_\_\_\_\_

Tenant (if applicable) \_\_\_\_\_

**Previous Property**

1. Owner \_\_\_\_\_ | Date of Ownership (yyyy/mm/dd) \_\_\_\_\_

Tenant (if applicable) \_\_\_\_\_

### 3. Search Parameters

Search Parameters	Specify Year(s) Requested
Environmental concerns (General correspondence, occurrence reports, abatement)	All
Orders	All
Spills	All
Investigations/prosecutions ► Owner and tenant information must be provided	All
Waste Generator number/classes	All

Files older than 2 years may require \$60.00 retrieval cost. There is no guarantee that records responsive to your request will be located.

### 4. Environmental Compliance Approvals/Certificates of Approval

Environmental Compliance Approvals/Certificates of Approval	SD	Specify Year(s) Requested
air - emissions	<input checked="" type="checkbox"/>	1986- Present
renewable energy	<input checked="" type="checkbox"/>	1986- Present
water - mains, treatment, ground level, standpipes & elevated storage, pumping stations (local & booster)	<input checked="" type="checkbox"/>	1986- Present
sewage - sanitary, storm, treatment, stormwater, leachate & leachate treatment & sewage pump stations	<input checked="" type="checkbox"/>	1986- Present
waste water - industrial discharge	<input checked="" type="checkbox"/>	1986- Present
waste sites - disposal, landfill sites, transfer stations, processing sites, incinerator sites	<input checked="" type="checkbox"/>	1986- Present
waste systems - haulers: sewage, non-hazardous & hazardous waste, mobile waste processing units, PCB destruction	<input checked="" type="checkbox"/>	1986- Present

Proponent information must be provided and Environmental Compliance Approval/Certificate of Approval number(s) (if known). 1985 and prior records are searched manually. Search fees in excess of \$300.00 may be incurred, depending on the types and years to be searched. Specify Approval number(s) (if known). If supporting documents are also required, mark SD box and specify type e.g. maps, plans, reports, etc.

April 20, 2022

Jeremy Camposarcone  
Paterson Group

*Sent via email [jcamporacone@patersongroup.ca]*

Dear Jeremy,

**Re: Information Request  
84-100 Gloucester Street, Ottawa, Ontario (“Subject Property”)**

**Internal Department Circulation:**

The Planning, Infrastructure and Economic Development Department has the following information in response to your request for information regarding the Subject Property:

- **Environment and Health Protection:** The City’s Environment and Health Protection Branch has found the following information pertaining to the subject property:
  - **Contain premises with outstanding non-critical public health-related infractions**

**Documents Provided:**

**HLUI Summary Report and HLUI Map**

The HLUI Summary Report Excel spreadsheet identifies HLUI area, point and line features within 250 metres of the Subject Property, as shown on the provided HLUI Map PDF. Within 500 metres of the Subject Property, landfills and Environmental Risk Management Area (ERMA) are also identified if applicable.

**Additional information may be obtained by contacting:**

**Ontario’s Environmental Registry**

The Environmental Registry found at <https://ero.ontario.ca/> contains "public notices" about environmental matters being proposed by all government ministries covered by the Environmental Bill of Rights. The public notices may contain information about proposed new laws, regulations, policies and programs or about proposals to change or eliminate existing ones. By using key words i.e. name of proponent/owner and the address one can ascertain if there is any information on the proponent and address under the following categories: Ministry, keywords, notice types, Notice Status, Acts, Instruments and published date (all years).

## **The Ontario Land Registry Office**

Registration of real property is recorded in the Ontario Land Registry Office through the Land Titles Act or the Registry Act. Documents relating to title and other agreements that may affect your property are available to the public for a fee. It is recommended that a property search at the Land Registry Office be included in any investigation as to the historic use of your property. The City of Ottawa cannot comment on any documents to which it is not a party.

Court House  
161 Elgin Street 4th Floor  
Ottawa ON K2P 2K1  
Tel: (613) 239-1230  
Fax: (613) 239-1422

**Please note, as per the HLUI Disclaimer, that the information contained in the HLUI database has been compiled from publicly available records and other sources of information. The HLUI may contain erroneous information given that the records used as sources of information may be flawed. For instance, changes in municipal addresses over time may introduce error. Accordingly, all information from the HLUI database is provided on an “as is” basis with no representation or warranty by the City with respect to the information’s accuracy or exhaustiveness in responding to the request.**

**Furthermore, the HLUI database and the results of this search in no way confirm the presence or absence of contamination or pollution of any kind. This information is provided on the assumption that it will not be relied upon by any person for any purpose whatsoever. The City of Ottawa denies all liability to any persons attempting to rely on any information provided from the HLUI database.**

**Please note that in responding to your request, the City of Ottawa does not guarantee or comment on the environmental condition of the Subject Property. You may wish to contact the Ontario Ministry of Environment and Climate Change for additional information.**

If you have any further questions or comments, please contact [HLUI@ottawa.ca](mailto:HLUI@ottawa.ca).

Sincerely,

Amya Martinov  
Student Planner

Per:

Michael Boughton, MCIP, RPP  
Senior Planner

Development Review East  
Planning Services  
Planning, Infrastructure and Economic Development Department

MB / AM

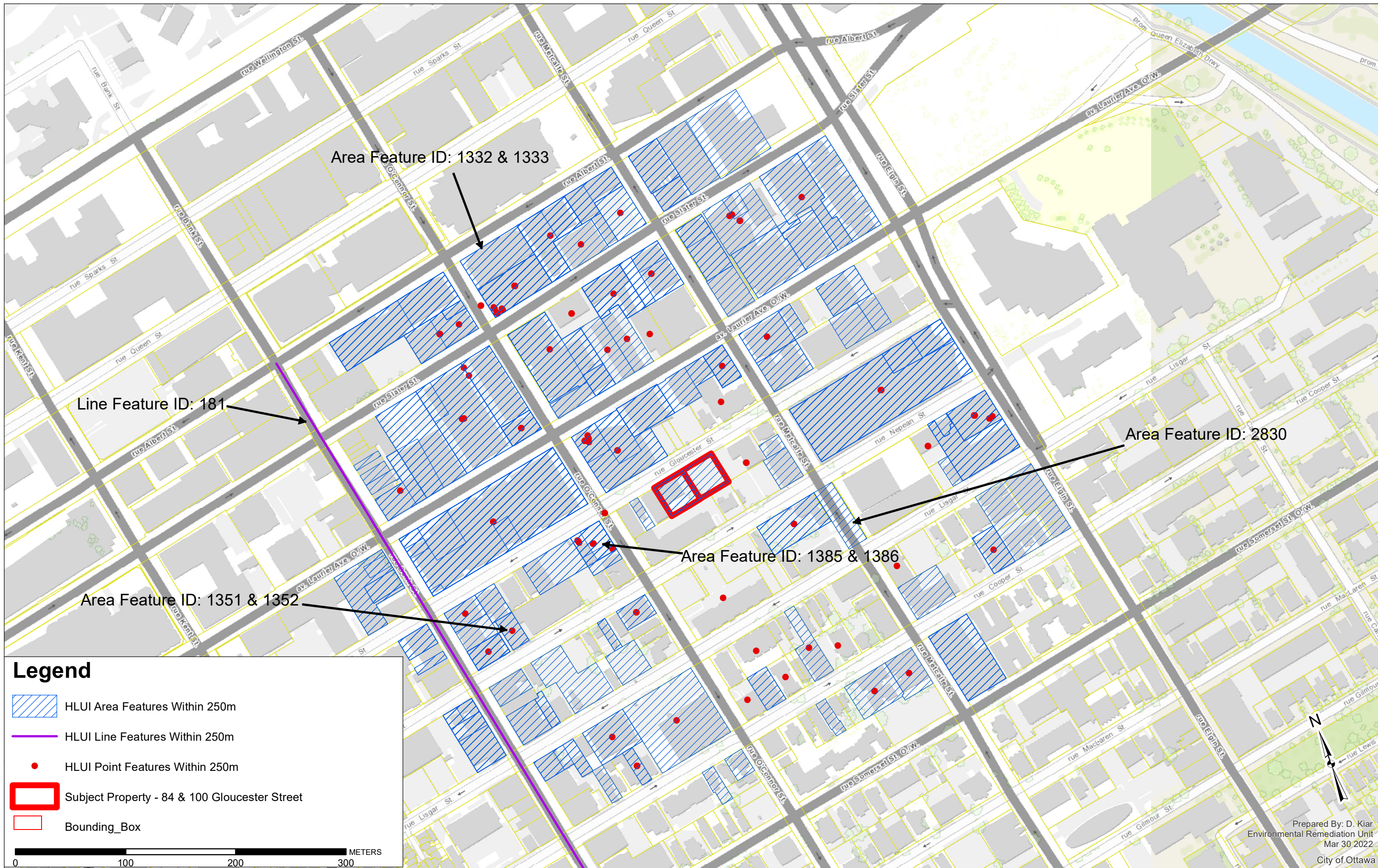
Enclosures: (2)

1. HLUI Map
2. HLUI Summary Report

cc: File no. D06-03-22-0059



# HISTORIC LAND USE INVENTORY (HLUI) - REPORT REFERENCE MAP



**Legend**

- HLUI Area Features Within 250m
- HLUI Line Features Within 250m
- HLUI Point Features Within 250m
- Subject Property - 84 & 100 Gloucester Street
- Bounding\_Box

0 100 200 300 METERS





---

# DATABASE REPORT

**Project Property:** *Phase I ESA  
84 & 100 Gloucester Street  
Ottawa ON K2P 1E8*

**Project No:** *PE5571*

**Report Type:** *Standard Report*

**Order No:** *22030100336*

**Requested by:** *Paterson Group Inc.*

**Date Completed:** *March 4, 2022*

# Table of Contents

Table of Contents.....	2
Executive Summary.....	3
Executive Summary: Report Summary.....	4
Executive Summary: Site Report Summary - Project Property.....	6
Executive Summary: Site Report Summary - Surrounding Properties.....	7
Executive Summary: Summary By Data Source.....	54
Map.....	110
Aerial.....	111
Topographic Map.....	112
Detail Report.....	113
Unplottable Summary.....	418
Unplottable Report.....	424
Appendix: Database Descriptions.....	463
Definitions.....	472

## **Notice: IMPORTANT LIMITATIONS and YOUR LIABILITY**

**Reliance on information in Report:** This report DOES NOT replace a full Phase I Environmental Site Assessment but is solely intended to be used as a database review of environmental records.

**License for use of information in Report:** No page of this report can be used without this cover page, this notice and the project property identifier. The information in Report(s) may not be modified or re-sold.

**Your Liability for misuse:** Using this Service and/or its reports in a manner contrary to this Notice or your agreement will be in breach of copyright and contract and ERIS may obtain damages for such mis-use, including damages caused to third parties, and gives ERIS the right to terminate your account, rescind your license to any previous reports and to bar you from future use of the Service.

**No warranty of Accuracy or Liability for ERIS:** The information contained in this report has been produced by ERIS Information Limited Partnership ("ERIS") using various sources of information, including information provided by Federal and Provincial government departments. The report applies only to the address and up to the date specified on the cover of this report, and any alterations or deviation from this description will require a new report. This report and the data contained herein does not purport to be and does not constitute a guarantee of the accuracy of the information contained herein and does not constitute a legal opinion nor medical advice. Although ERIS has endeavored to present you with information that is accurate, ERIS disclaims, any and all liability for any errors, omissions, or inaccuracies in such information and data, whether attributable to inadvertence, negligence or otherwise, and for any consequences arising therefrom. Liability on the part of ERIS is limited to the monetary value paid for this report.

**Trademark and Copyright:** You may not use the ERIS trademarks or attribute any work to ERIS other than as outlined above. This Service and Report (s) are protected by copyright owned by ERIS Information Limited Partnership. Copyright in data used in the Service or Report(s) (the "Data") is owned by ERIS or its licensors. The Service, Report(s) and Data may not be copied or reproduced in whole or in any substantial part without prior written consent of ERIS.

# Executive Summary

## Property Information:

**Project Property:** *Phase I ESA  
84 & 100 Gloucester Street Ottawa ON K2P 1E8*

**Project No:** *PE5571*

## **Coordinates:**

**Latitude:** *45.41899*  
**Longitude:** *-75.69532*  
**UTM Northing:** *5,029,731.71*  
**UTM Easting:** *445,599.04*  
**UTM Zone:** *18T*

**Elevation:** *247 FT  
75.33 M*

## Order Information:

**Order No:** *22030100336*  
**Date Requested:** *March 1, 2022*  
**Requested by:** *Paterson Group Inc.*  
**Report Type:** *Standard Report*

## Historical/Products:

## Executive Summary: Report Summary

<i>Database</i>	<i>Name</i>	<i>Searched</i>	<i>Project Property</i>	<i>Within 0.25 km</i>	<i>Total</i>
AAGR	<i>Abandoned Aggregate Inventory</i>	Y	0	0	0
AGR	<i>Aggregate Inventory</i>	Y	0	0	0
AMIS	<i>Abandoned Mine Information System</i>	Y	0	0	0
ANDR	<i>Anderson's Waste Disposal Sites</i>	Y	0	0	0
AST	<i>Aboveground Storage Tanks</i>	Y	0	0	0
AUWR	<i>Automobile Wrecking &amp; Supplies</i>	Y	0	0	0
BORE	<i>Borehole</i>	Y	0	11	11
CA	<i>Certificates of Approval</i>	Y	0	18	18
CDRY	<i>Dry Cleaning Facilities</i>	Y	0	0	0
CFOT	<i>Commercial Fuel Oil Tanks</i>	Y	0	0	0
CHEM	<i>Chemical Manufacturers and Distributors</i>	Y	0	0	0
CHM	<i>Chemical Register</i>	Y	0	2	2
CNG	<i>Compressed Natural Gas Stations</i>	Y	0	0	0
COAL	<i>Inventory of Coal Gasification Plants and Coal Tar Sites</i>	Y	0	0	0
CONV	<i>Compliance and Convictions</i>	Y	0	0	0
CPU	<i>Certificates of Property Use</i>	Y	0	0	0
DRL	<i>Drill Hole Database</i>	Y	0	0	0
DTNK	<i>Delisted Fuel Tanks</i>	Y	0	6	6
EASR	<i>Environmental Activity and Sector Registry</i>	Y	0	5	5
EBR	<i>Environmental Registry</i>	Y	0	4	4
ECA	<i>Environmental Compliance Approval</i>	Y	0	21	21
EEM	<i>Environmental Effects Monitoring</i>	Y	0	0	0
EHS	<i>ERIS Historical Searches</i>	Y	0	137	137
EIIS	<i>Environmental Issues Inventory System</i>	Y	0	0	0
EMHE	<i>Emergency Management Historical Event</i>	Y	0	0	0
EPAR	<i>Environmental Penalty Annual Report</i>	Y	0	0	0
EXP	<i>List of Expired Fuels Safety Facilities</i>	Y	0	0	0
FCON	<i>Federal Convictions</i>	Y	0	0	0
FCS	<i>Contaminated Sites on Federal Land</i>	Y	0	0	0
FOFT	<i>Fisheries &amp; Oceans Fuel Tanks</i>	Y	0	0	0
FRST	<i>Federal Identification Registry for Storage Tank Systems (FIRSTS)</i>	Y	0	0	0
FST	<i>Fuel Storage Tank</i>	Y	0	3	3
FSTH	<i>Fuel Storage Tank - Historic</i>	Y	0	2	2
GEN	<i>Ontario Regulation 347 Waste Generators Summary</i>	Y	0	242	242
GHG	<i>Greenhouse Gas Emissions from Large Facilities</i>	Y	0	0	0
HINC	<i>TSSA Historic Incidents</i>	Y	0	0	0
IAFT	<i>Indian &amp; Northern Affairs Fuel Tanks</i>	Y	0	0	0

<b>Database</b>	<b>Name</b>	<b>Searched</b>	<b>Project Property</b>	<b>Within 0.25 km</b>	<b>Total</b>
INC	<i>Fuel Oil Spills and Leaks</i>	Y	0	1	1
LIMO	<i>Landfill Inventory Management Ontario</i>	Y	0	0	0
MINE	<i>Canadian Mine Locations</i>	Y	0	0	0
MNR	<i>Mineral Occurrences</i>	Y	0	1	1
NATE	<i>National Analysis of Trends in Emergencies System (NATES)</i>	Y	0	0	0
NCPL	<i>Non-Compliance Reports</i>	Y	0	0	0
NDFT	<i>National Defense &amp; Canadian Forces Fuel Tanks</i>	Y	0	0	0
NDSP	<i>National Defense &amp; Canadian Forces Spills</i>	Y	0	0	0
NDWD	<i>National Defence &amp; Canadian Forces Waste Disposal Sites</i>	Y	0	0	0
NEBI	<i>National Energy Board Pipeline Incidents</i>	Y	0	0	0
NEBP	<i>National Energy Board Wells</i>	Y	0	0	0
NEES	<i>National Environmental Emergencies System (NEES)</i>	Y	0	0	0
NPCB	<i>National PCB Inventory</i>	Y	0	9	9
NPRI	<i>National Pollutant Release Inventory</i>	Y	0	12	12
OGWE	<i>Oil and Gas Wells</i>	Y	0	0	0
OOGW	<i>Ontario Oil and Gas Wells</i>	Y	0	0	0
OPCB	<i>Inventory of PCB Storage Sites</i>	Y	0	1	1
ORD	<i>Orders</i>	Y	0	0	0
PAP	<i>Canadian Pulp and Paper</i>	Y	0	2	2
PCFT	<i>Parks Canada Fuel Storage Tanks</i>	Y	0	0	0
PES	<i>Pesticide Register</i>	Y	0	12	12
PINC	<i>Pipeline Incidents</i>	Y	0	6	6
PRT	<i>Private and Retail Fuel Storage Tanks</i>	Y	0	1	1
PTTW	<i>Permit to Take Water</i>	Y	0	2	2
REC	<i>Ontario Regulation 347 Waste Receivers Summary</i>	Y	0	2	2
RSC	<i>Record of Site Condition</i>	Y	0	4	4
RST	<i>Retail Fuel Storage Tanks</i>	Y	0	0	0
SCT	<i>Scott's Manufacturing Directory</i>	Y	0	44	44
SPL	<i>Ontario Spills</i>	Y	0	28	28
SRDS	<i>Wastewater Discharger Registration Database</i>	Y	0	0	0
TANK	<i>Anderson's Storage Tanks</i>	Y	0	0	0
TCFT	<i>Transport Canada Fuel Storage Tanks</i>	Y	0	0	0
VAR	<i>Variances for Abandonment of Underground Storage Tanks</i>	Y	0	2	2
WDS	<i>Waste Disposal Sites - MOE CA Inventory</i>	Y	0	0	0
WDSH	<i>Waste Disposal Sites - MOE 1991 Historical Approval Inventory</i>	Y	0	0	0
WWIS	<i>Water Well Information System</i>	Y	0	20	20
<b>Total:</b>			0	598	598

## Executive Summary: Site Report Summary - Project Property

<i>Map Key</i>	<i>DB</i>	<i>Company/Site Name</i>	<i>Address</i>	<i>Dir/Dist (m)</i>	<i>Elev diff (m)</i>	<i>Page Number</i>
--------------------	-----------	--------------------------	----------------	---------------------	--------------------------	------------------------

No records found in the selected databases for the project property.

## Executive Summary: Site Report Summary - Surrounding Properties

Map Key	DB	Company/Site Name	Address	Dir/Dist (m)	Elev Diff (m)	Page Number
<a href="#">1</a>	WWIS		170 METCALFE ST ON <b>Well ID:</b> 7319978	SSE/10.2	0.54	<a href="#">113</a>
<a href="#">2</a>	WWIS		170 METCALFE ST lot D con C Ottawa ON <b>Well ID:</b> 7318397	S/19.7	0.54	<a href="#">115</a>
<a href="#">3</a>	WWIS		170 METCALFE ST lot D con C Ottawa ON <b>Well ID:</b> 7318398	SSW/22.6	0.54	<a href="#">118</a>
<a href="#">4</a>	RSC	CLARIDGE HOMES (70 GLOUCESTER) INC.	70 GLOUCESTER STREET, OTTAWA, ON K2P 0A2 Ottawa ON	ENE/34.8	-0.46	<a href="#">121</a>
<a href="#">5</a>	PTTW	Claridge Homes (70 Gloucester) Inc.	70 Gloucester Street and 89-91 Nepean Street Address: 70 Gloucester Street St, Ottawa, City District Office: Ottawa GeoReference: Zone: 18, UTM Easting: 445635, UTM Northing: 5029740, , Site #: 0723-AH5JSZ CITY OF OTTAWA ON	ENE/42.9	-0.46	<a href="#">122</a>
<a href="#">6</a>	GEN	DEPARTMENT OF(OUT OF BUSINESS) 17-714	DENTAL CLINIC LAB. 100 GLOUCESTER STREET, SUITE 602 OTTAWA ON K2P 0A4	WSW/44.7	0.54	<a href="#">123</a>
<a href="#">6</a>	GEN	DEPARTMENT OF NATIONAL DEFENCE 17-714	DENTAL CLINIC LAB. 100 GLOUCESTER STREET, SUITE 602 OTTAWA ON K2P 0A4	WSW/44.7	0.54	<a href="#">124</a>
<a href="#">6</a>	GEN	DEPT. OF NATIONAL DEFENCE (OUT OF BUS.)	DENTAL CLINIC LAB 100 GLOUCESTER STREET, SUITE 602 OTTAWA ON K2P 0A4	WSW/44.7	0.54	<a href="#">124</a>
<a href="#">6</a>	EHS		100 Gloucester Street Ottawa ON K2P 0A4	WSW/44.7	0.54	<a href="#">125</a>
<a href="#">6</a>	EHS		100 Gloucester Street Ottawa ON K2P 0A2	WSW/44.7	0.54	<a href="#">125</a>
<a href="#">7</a>	EHS		110 Gloucester St Ottawa ON K2P 0A2	WSW/51.7	0.48	<a href="#">126</a>



<b>Map Key</b>	<b>DB</b>	<b>Company/Site Name</b>	<b>Address</b>	<b>Dir/Dist (m)</b>	<b>Elev Diff (m)</b>	<b>Page Number</b>
<a href="#">8</a>	RSC	CLARIDGE HOMES (89 NEPEAN) INC.	89 NEPEAN STREET, OTTAWA, ON K2P 0A2 Ottawa ON	ESE/55.8	-0.46	<a href="#">126</a>
<a href="#">9</a>	EHS		70 Gloucester Street Ottawa ON K2P 0A2	ENE/61.6	-0.46	<a href="#">127</a>
<a href="#">10</a>	SPL	City of Ottawa	North side of Nepean St., near #88 (between O'Connor St. and Metcalfe St.) Ottawa ON	SE/66.0	-0.49	<a href="#">127</a>
<a href="#">11</a>	GEN	Metcalfe St. Chiropractic and Wellness Centre	164 Metcalfe St. Ottawa ON K2P 1P2	ENE/67.0	-0.46	<a href="#">128</a>
<a href="#">12</a>	BORE		ON	W/69.0	0.51	<a href="#">128</a>
<a href="#">13</a>	EHS		170 Metcalfe St Ottawa ON K2P2P2	E/70.0	-0.70	<a href="#">129</a>
<a href="#">14</a>	CA	The Canadian Red Cross Society	170 Metcalfe St Ottawa ON	E/70.0	-0.70	<a href="#">129</a>
<a href="#">14</a>	ECA	The Canadian Red Cross Society	170 Metcalfe St Ottawa ON K2P 2P2	E/70.0	-0.70	<a href="#">130</a>
<a href="#">14</a>	RSC	170 METCALFE STREET LIMITED	170 METCALFE STREET, OTTAWA, ON K2P 1P3 Ottawa ON	E/70.0	-0.70	<a href="#">130</a>
<a href="#">15</a>	SCT	LE PRINT SUPER EXPRESS	220 LAURIER AVE W OTTAWA ON K1P 5Z9	NW/71.8	0.43	<a href="#">131</a>
<a href="#">15</a>	SCT	LINKTEK CORPORATION	220 LAURIER AVE W OTTAWA ON K1P 5Z9	NW/71.8	0.43	<a href="#">132</a>
<a href="#">15</a>	SCT	Print Three	220 Laurier Ave W Ottawa ON K1P 5Z9	NW/71.8	0.43	<a href="#">132</a>
<a href="#">15</a>	SCT	Canadian Bureau for International Education	220 Laurier Ave W Suite 1100 Ottawa ON K1P 5Z9	NW/71.8	0.43	<a href="#">132</a>

<i>Map Key</i>	<i>DB</i>	<i>Company/Site Name</i>	<i>Address</i>	<i>Dir/Dist (m)</i>	<i>Elev Diff (m)</i>	<i>Page Number</i>
<a href="#">15</a>	SCT	Print Three Inc	220 Laurier Ave W Ottawa ON K1P 5Z9	NW/71.8	0.43	<a href="#">132</a>
<a href="#">15</a>	EHS		220 Laurier Ave W Ottawa ON	NW/71.8	0.43	<a href="#">133</a>
<a href="#">15</a>	SCT	CBIE - Cdn Bur for Intl Educ	220 Laurier Ave W Suite 1550 Ottawa ON K1P 5Z9	NW/71.8	0.43	<a href="#">133</a>
<a href="#">15</a>	EBR	The Manufacturers Life Insurance Company	220 Laurier Avenue Ottawa Ontario Ottawa ON	NW/71.8	0.43	<a href="#">133</a>
<a href="#">15</a>	CA	The Manufacturers Life Insurance Company	220 Laurier Avenue Ottawa ON	NW/71.8	0.43	<a href="#">134</a>
<a href="#">15</a>	GEN	MANULIFE FINANCIAL	220 LAURIER AVENUE WEST OTTAWA ON K1P 5Z9	NW/71.8	0.43	<a href="#">134</a>
<a href="#">15</a>	GEN	MANULIFE FINANCIAL	220 LAURIER AVENUE WEST OTTAWA ON K1P 5Z9	NW/71.8	0.43	<a href="#">135</a>
<a href="#">15</a>	GEN	MANULIFE FINANCIAL	220 LAURIER AVENUE WEST OTTAWA ON K1P 5Z9	NW/71.8	0.43	<a href="#">135</a>
<a href="#">15</a>	NPRI	MANULIFE	220 Laurier Avenue Ottawa ON K1P5S9	NW/71.8	0.43	<a href="#">136</a>
<a href="#">15</a>	GEN	MANULIFE FINANCIAL	220 LAURIER AVENUE WEST OTTAWA ON	NW/71.8	0.43	<a href="#">137</a>
<a href="#">15</a>	EHS		220 Laurier Ave W Ottawa ON K1P5Z9	NW/71.8	0.43	<a href="#">137</a>
<a href="#">15</a>	ECA	The Manufacturers Life Insurance Company	220 Laurier Avenue Ottawa ON K1P 6L5	NW/71.8	0.43	<a href="#">138</a>
<a href="#">15</a>	GEN	MANULIFE FINANCIAL	220 LAURIER AVENUE WEST OTTAWA ON K1P 5Z9	NW/71.8	0.43	<a href="#">138</a>

<i>Map Key</i>	<i>DB</i>	<i>Company/Site Name</i>	<i>Address</i>	<i>Dir/Dist (m)</i>	<i>Elev Diff (m)</i>	<i>Page Number</i>
<a href="#">15</a>	GEN	MANULIFE FINANCIAL	220 LAURIER AVENUE WEST OTTAWA ON K1P 5Z9	NW/71.8	0.43	<a href="#">139</a>
<a href="#">15</a>	GEN	MANULIFE FINANCIAL	220 LAURIER AVENUE WEST OTTAWA ON K1P 5Z9	NW/71.8	0.43	<a href="#">139</a>
<a href="#">15</a>	GEN	MANULIFE FINANCIAL	220 LAURIER AVENUE WEST OTTAWA ON K1P 5Z9	NW/71.8	0.43	<a href="#">140</a>
<a href="#">15</a>	EHS		220 Laurier Avenue West Ottawa ON K1P 5Z9	NW/71.8	0.43	<a href="#">140</a>
<a href="#">15</a>	EHS		220 Laurier Avenue West Ottawa ON K1P 5Z9	NW/71.8	0.43	<a href="#">141</a>
<a href="#">16</a>	EHS		170 Metcalfe Ottawa ON	E/77.8	-0.70	<a href="#">141</a>
<a href="#">17</a>	EHS		234 Laurier Ave W Ottawa ON K1N 5X8	WNW/78.1	0.54	<a href="#">141</a>
<a href="#">18</a>	EHS		234 Laurier Avenue West Ottawa ON K1N 5X8	WNW/78.1	0.54	<a href="#">141</a>
<a href="#">18</a>	EHS		234 Laurier Avenue West Ottawa ON K1N 5X8	WNW/78.1	0.54	<a href="#">141</a>
<a href="#">18</a>	EHS		234 Laurier Avenue West Ottawa ON K1N 5X8	WNW/78.1	0.54	<a href="#">142</a>
<a href="#">18</a>	EHS		234 Laurier Avenue West Ottawa ON K1N 5X8	WNW/78.1	0.54	<a href="#">142</a>
<a href="#">18</a>	EHS		234 Laurier Avenue West Ottawa ON K1N 5X8	WNW/78.1	0.54	<a href="#">142</a>
<a href="#">18</a>	EHS		234 Laurier Avenue West Ottawa ON K1N 5X8	WNW/78.1	0.54	<a href="#">142</a>

<b>Map Key</b>	<b>DB</b>	<b>Company/Site Name</b>	<b>Address</b>	<b>Dir/Dist (m)</b>	<b>Elev Diff (m)</b>	<b>Page Number</b>
<a href="#">19</a>	EHS		96 Nepean St Ottawa ON	SSE/80.1	-0.15	<a href="#">142</a>
<a href="#">19</a>	GEN	Claridge Homes Corporation	96 Nepean Street Ottawa ON	SSE/80.1	-0.15	<a href="#">143</a>
<a href="#">19</a>	EHS		96 Nepean St Ottawa ON K2P0B3	SSE/80.1	-0.15	<a href="#">143</a>
<a href="#">20</a>	ECA	Financial Transactions and Reports Analysis Centre of Canada	Ottawa ON K1P 1H7	WNW/82.6	0.54	<a href="#">143</a>
<a href="#">21</a>	CA	NASSAR DIVERSIFIED LTD.	200 LAURIER AVENUE WEST OTTAWA CITY ON	NNW/83.5	-0.15	<a href="#">143</a>
<a href="#">21</a>	GEN	KIDINKS HOLDINGS INC	200 LAURIER AVENUE WEST OTTAWA ON K1P 6M7	NNW/83.5	-0.15	<a href="#">144</a>
<a href="#">21</a>	GEN	KIDINKS HOLDINGS INC	200 LAURIER AVENUE WEST OTTAWA ON K1P 6M7	NNW/83.5	-0.15	<a href="#">144</a>
<a href="#">21</a>	EASR	GILLIN ENGINEERING AND CONSTRUCTION LIMITED	200 LAURIER AVE W OTTAWA ON K1P 6M7	NNW/83.5	-0.15	<a href="#">144</a>
<a href="#">21</a>	GEN	KIDINKS HOLDINGS INC.	200 LAURIER AVENUE WEST OTTAWA ON K1P 6M7	NNW/83.5	-0.15	<a href="#">144</a>
<a href="#">21</a>	GEN	Kidinks Holdings Inc.	200 Laurier Ave West Ottawa ON K1N 7N3	NNW/83.5	-0.15	<a href="#">145</a>
<a href="#">21</a>	GEN	Gillin Engineering & Construction Ltd.	200 Laurier Avenue Ottawa ON K1P 6M7	NNW/83.5	-0.15	<a href="#">145</a>
<a href="#">22</a>	EHS		PE5197 - 108 Nepean Street Ottawa ON K2P	S/84.1	0.54	<a href="#">145</a>
<a href="#">22</a>	EHS		PE5197 - 108 Nepean Street Ottawa ON K2P	S/84.1	0.54	<a href="#">145</a>

<b>Map Key</b>	<b>DB</b>	<b>Company/Site Name</b>	<b>Address</b>	<b>Dir/Dist (m)</b>	<b>Elev Diff (m)</b>	<b>Page Number</b>
<a href="#">23</a>	BORE		ON	SSW/84.4	0.53	<a href="#">146</a>
<a href="#">24</a>	ECA	Gillin Engineering and Construction Limited	234 Laurier Ave W Ottawa ON	W/86.6	1.63	<a href="#">147</a>
<a href="#">24</a>	ECA	Gillin Engineering and Construction Limited	234 Laurier Ave W Ottawa ON K1P 5M8	W/86.6	1.63	<a href="#">147</a>
<a href="#">25</a>	GEN	Prime Mechanical	151 O'Connor Ottawa ON K2P 2M5	WNW/88.3	1.63	<a href="#">147</a>
<a href="#">26</a>	GEN	OTTAWA CHEMISTS 29-553	192 LAURIER AVENUE WEST OTTAWA ON K1P 5J8	N/93.6	-0.15	<a href="#">148</a>
<a href="#">26</a>	GEN	OTTAWA CHEMISTS	192 LAURIER AVENUE WEST OTTAWA ON K1P 5J8	N/93.6	-0.15	<a href="#">148</a>
<a href="#">27</a>	GEN	CYBERMEDIX HEALTH SERVICES LTD.	180 METCALFE ST., OTTAWA C/O 6 VANSCO RD. TORONTO ON K2P 1P5	ESE/98.2	-0.43	<a href="#">149</a>
<a href="#">27</a>	GEN	CYBERMEDIX (SEE & USE ON0245133) 11-261	180 METCALFE ST., OTTAWA C/O 6 VANSCO RD. TORONTO ON K2P 1P5	ESE/98.2	-0.43	<a href="#">150</a>
<a href="#">27</a>	GEN	CYBERMEDIX HEALTH SERVICES LTD. 11-261	180 METCALFE ST., OTTAWA C/O 6 VANSCO RD. TORONTO ON K2P 1P5	ESE/98.2	-0.43	<a href="#">150</a>
<a href="#">27</a>	GEN	CYBERMEDIX HEALTH (SEE & USE ON0245133)	180 METCALFE STREET OTTAWA ON K2P 1P5	ESE/98.2	-0.43	<a href="#">150</a>
<a href="#">27</a>	GEN	CANADIAN MEDICAL LABORATORIES LIMITED	180 METCALFE STREET, STE. 402 OTTAWA ON K2P 2E9	ESE/98.2	-0.43	<a href="#">150</a>
<a href="#">27</a>	GEN	DIAGNOSTIC IMAGING CONSULTANTS	205-180 METCALFE ST. C/O 301-11 ROSEMOUNT AVE. OTTAWA ON K2P 1P5	ESE/98.2	-0.43	<a href="#">151</a>



<b>Map Key</b>	<b>DB</b>	<b>Company/Site Name</b>	<b>Address</b>	<b>Dir/Dist (m)</b>	<b>Elev Diff (m)</b>	<b>Page Number</b>
<a href="#">27</a>	GEN	DIAGNOSTIC IMAGING CONSULTANTS 12-543	205-180 METCALFE ST. C/O 301-11 ROSEMOUNT AVE. OTTAWA ON K2P 1P5	ESE/98.2	-0.43	<a href="#">151</a>
<a href="#">27</a>	GEN	CENTRA CARE HEALTH SERVICES 00-000	180 METCALFE SUITE 201 OTTAWA ON K2P 1P5	ESE/98.2	-0.43	<a href="#">151</a>
<a href="#">27</a>	SCT	Itplanit Services Corp.	180 Metcalfe St Suite 503 Ottawa ON K2P 1P5	ESE/98.2	-0.43	<a href="#">151</a>
<a href="#">27</a>	EHS		180 Metcalfe Street Ottawa ON	ESE/98.2	-0.43	<a href="#">152</a>
<a href="#">27</a>	WWIS		180 METCALFE STREET ON <i>Well ID: 7236607</i>	ESE/98.2	-0.43	<a href="#">152</a>
<a href="#">27</a>	GEN	Excavation Rene St-Pierre Inc.	180 Metcalfe Street Ottawa ON K2P 1P5	ESE/98.2	-0.43	<a href="#">156</a>
<a href="#">28</a>	PINC	SAMIR GHATTAS	METCALFE & NEPEAN,,OTTAWA,ON,,CA ON	E/100.7	-1.49	<a href="#">156</a>
<a href="#">28</a>	SPL	Enbridge Gas Distribution Inc.	Medcafe and Nepean Ottawa ON	E/100.7	-1.49	<a href="#">156</a>
<a href="#">28</a>	SPL	City of Ottawa	West side of intersection of Metcalfe St & Nepean St Ottawa ON	E/100.7	-1.49	<a href="#">157</a>
<a href="#">29</a>	WWIS		154 O'CONNOR STREET Ottawa ON <i>Well ID: 7137421</i>	WSW/102.0	1.54	<a href="#">157</a>
<a href="#">30</a>	GEN	CHIROPRACTIC HEALTH GROUP	150 METCALFE STREET, SUITE 2200 X-RAY ROOM OTTAWA ON K2P 1P1	NNE/102.1	-0.46	<a href="#">160</a>
<a href="#">30</a>	GEN	LITHWICK CORPORATION	150 METCALFE STREET OTTAWA ON K2P 1P1	NNE/102.1	-0.46	<a href="#">160</a>
<a href="#">30</a>	EHS		150 Metcalfe Street Ottawa ON K2P 1P1	NNE/102.1	-0.46	<a href="#">160</a>

<b>Map Key</b>	<b>DB</b>	<b>Company/Site Name</b>	<b>Address</b>	<b>Dir/Dist (m)</b>	<b>Elev Diff (m)</b>	<b>Page Number</b>
<a href="#">30</a>	EHS		150 Metcalfe Street Ottawa ON K2P 1P1	NNE/102.1	-0.46	<a href="#">160</a>
<a href="#">30</a>	GEN	Metcalfe St. Chiropractic and Wellness Centre	150 METCALFE STREET, SUITE 2200 X-RAY ROOM OTTAWA ON K2P 1P1	NNE/102.1	-0.46	<a href="#">160</a>
<a href="#">30</a>	EHS		150 Metcalfe Street Ottawa ON K2P 1P1	NNE/102.1	-0.46	<a href="#">161</a>
<a href="#">30</a>	EHS		150 Metcalfe Street Ottawa ON K2P 1P1	NNE/102.1	-0.46	<a href="#">161</a>
<a href="#">30</a>	EHS		150 Metcalfe Street Ottawa ON K2P 1P1	NNE/102.1	-0.46	<a href="#">161</a>
<a href="#">31</a>	WWIS		180 METCALFE STREET Ottawa ON <i>Well ID: 7236609</i>	ESE/106.3	-1.15	<a href="#">161</a>
<a href="#">32</a>	GEN	Northam CIGF Tenco (Metcalfe) Limited	150 Metcalfe Street Ottawa ON K2P 1P1	NNE/107.1	-0.46	<a href="#">165</a>
<a href="#">33</a>	EASR	GILLIN ENGINEERING AND CONSTRUCTION LIMITED	234 LAURIER W AVE OTTAWA ON K1P 6K6	WNW/107.6	1.63	<a href="#">165</a>
<a href="#">34</a>	WWIS		154 O'CONNOR STREET Ottawa ON <i>Well ID: 7130914</i>	WSW/108.4	1.54	<a href="#">165</a>
<a href="#">35</a>	CA	OTTAWA CITY - SOMERSET ST.	O'CONNOR ST./NEPEAN ST. OTTAWA CITY ON	SW/109.1	0.70	<a href="#">179</a>
<a href="#">36</a>	EHS		257 Lisgar Street Ottawa ON K2P 0C7	SSE/112.0	0.55	<a href="#">179</a>
<a href="#">37</a>	GEN	NATIONAL DEFENCE	234 LAURIER AVENUE WEST 19TH FLOOR, ROOM 1904 OTTAWA ON K1A 0K2	WNW/112.0	1.63	<a href="#">180</a>
<a href="#">37</a>	GEN	DEPT. OF NATIONAL DEFENCE	234 LAURIER AVENUE WEST 19TH FLOOR, ROOM 1904 OTTAWA ON K1A 0K2	WNW/112.0	1.63	<a href="#">180</a>

<b>Map Key</b>	<b>DB</b>	<b>Company/Site Name</b>	<b>Address</b>	<b>Dir/Dist (m)</b>	<b>Elev Diff (m)</b>	<b>Page Number</b>
<a href="#">37</a>	EBR	Gillin Engineering and Construction Limited	234 Laurier Avenue West Ottawa K1P 5M8 CITY OF OTTAWA ON	WNW/112.0	1.63	<a href="#">180</a>
<a href="#">37</a>	GEN	234 LAURIER LEASEHOLDS LIMITED	234 LAURIER AVENUE WEST OTTAWA ON	WNW/112.0	1.63	<a href="#">181</a>
<a href="#">37</a>	EHS		234 Laurier Ave W Ottawa ON K1P1H7	WNW/112.0	1.63	<a href="#">181</a>
<a href="#">37</a>	EHS		234 Laurier Avenue West Ottawa ON K1N 5X8	WNW/112.0	1.63	<a href="#">181</a>
<a href="#">38</a>	EHS		151 Metcalfe St Ottawa ON K2P1N8	NE/113.2	-1.49	<a href="#">181</a>
<a href="#">38</a>	GEN	Morguard Investments Limited	151 Metcalfe St Ottawa ON L3Z3J2	NE/113.2	-1.49	<a href="#">181</a>
<a href="#">39</a>	EHS		172 O'Connor Ottawa ON K2P 1T5	SW/115.4	1.54	<a href="#">182</a>
<a href="#">40</a>	GEN	Taggart Corporation Ltd.	257 Lisgar Street Ottawa ON K2P 0C7	S/115.8	0.55	<a href="#">182</a>
<a href="#">40</a>	GEN	Taggart Group Ltd	257 Lisgar St Ottawa ON K2P1P0	S/115.8	0.55	<a href="#">182</a>
<a href="#">41</a>	FST	BYTOWN TOWING & AUTOCARE LTD	154 O'CONNOR ST AT GLOUCESTER OTTAWA K2P 1T5 ON CA ON	WSW/119.5	1.54	<a href="#">182</a>
<a href="#">41</a>	FST	BYTOWN TOWING & AUTOCARE LTD	154 O'CONNOR ST AT GLOUCESTER OTTAWA K2P 1T5 ON CA ON	WSW/119.5	1.54	<a href="#">183</a>
<a href="#">41</a>	FST	BYTOWN TOWING & AUTOCARE LTD	154 O'CONNOR ST AT GLOUCESTER OTTAWA K2P 1T5 ON CA ON	WSW/119.5	1.54	<a href="#">184</a>
<a href="#">42</a>	GEN	PHOTOGO-BLACKBURN HAMLET	225 LAURIER OTTAWA ON K1P 5J6	NW/119.8	1.54	<a href="#">184</a>

<b>Map Key</b>	<b>DB</b>	<b>Company/Site Name</b>	<b>Address</b>	<b>Dir/Dist (m)</b>	<b>Elev Diff (m)</b>	<b>Page Number</b>
<a href="#">43</a>	WWIS		154 O'CONNOR ST Ottawa ON <i>Well ID: 7139448</i>	WSW/123.1	1.54	<a href="#">184</a>
<a href="#">44</a>	BORE		ON	E/123.3	-1.46	<a href="#">197</a>
<a href="#">45</a>	OPCB	BELL CANADA - OTTAWA	160 ELGIN STREET OTTAWA CITY ON K2P 2P7	E/123.9	-1.46	<a href="#">199</a>
<a href="#">45</a>	GEN	XEROX BUSINESS SERVICES	BELL CANADA BUILDING 160 ELGIN STREET, ROOM 97 OTTAWA ON K2P 2C4	E/123.9	-1.46	<a href="#">199</a>
<a href="#">45</a>	GEN	XEROX CANADA LTD	BELL CANADA BUILDING 160 ELGIN STREET, ROOM 97 OTTAWA ON K2P 2C4	E/123.9	-1.46	<a href="#">199</a>
<a href="#">45</a>	GEN	BELL CANADA	ADMINISTRATIVE SERVICES 160 ELGIN F3 OTTAWA ON K1J 3T4	E/123.9	-1.46	<a href="#">199</a>
<a href="#">45</a>	GEN	BELL CANADA	ADMINISTRATIVE SERVICES 3RD FLOOR-160 ELGIN ST. OTTAWA ON K1G 3J4	E/123.9	-1.46	<a href="#">200</a>
<a href="#">45</a>	GEN	BELL CANADA	160 ELGIN STREET OTTAWA ON K2P 2C4	E/123.9	-1.46	<a href="#">200</a>
<a href="#">45</a>	GEN	BELL CANADA 05-191	ADMINISTRATIVE SERVICES 3RD FLOOR-160 ELGIN ST. OTTAWA ON K1G 3J4	E/123.9	-1.46	<a href="#">201</a>
<a href="#">45</a>	GEN	BELL CANADA 05-191	160 ELGIN STREET OTTAWA ON K2P 2C4	E/123.9	-1.46	<a href="#">202</a>
<a href="#">45</a>	GEN	KARA-FOTO 1 HOUR LAB	160 ELGIN STREET OTTAWA ON K2P 2C4	E/123.9	-1.46	<a href="#">202</a>
<a href="#">45</a>	GEN	MEDICAL ARTS DESPENSARY OF OTTAWA	160 ELGIN STREET OTTAWA ON K2P 2C4	E/123.9	-1.46	<a href="#">202</a>

<b>Map Key</b>	<b>DB</b>	<b>Company/Site Name</b>	<b>Address</b>	<b>Dir/Dist (m)</b>	<b>Elev Diff (m)</b>	<b>Page Number</b>
<a href="#">45</a>	GEN	SITQ IMMOBILIER	160 ELGIN STREET, 16TH FLOOR OTTAWA ON K2P 2P7	E/123.9	-1.46	<a href="#">203</a>
<a href="#">45</a>	GEN	160 ELGIN REIT	160 ELGIN STREET, SUITE 1500 OTTAWA ON K2P-2P7	E/123.9	-1.46	<a href="#">203</a>
<a href="#">45</a>	SPL	Canadian Waste Services Inc.	160 ELGIN ST., AT NEPEAN ST. ENTRANCE<UNOFFICIAL> Ottawa ON	E/123.9	-1.46	<a href="#">204</a>
<a href="#">45</a>	GEN	MEDICAL ARTS DISPENSARY OF OTTAWA (2003) LTD.	160 ELGIN STREET OTTAWA ON	E/123.9	-1.46	<a href="#">204</a>
<a href="#">45</a>	GEN	MEDICAL ARTS DISPENSARY OF OTTAWA (2003) LTD.	160 ELGIN STREET OTTAWA ON	E/123.9	-1.46	<a href="#">205</a>
<a href="#">45</a>	GEN	BELL CANADA	160 ELGIN ST OTTAWA ON	E/123.9	-1.46	<a href="#">205</a>
<a href="#">45</a>	GEN	160 ELGIN REIT	160 ELGIN STREET, SUITE 1500 OTTAWA ON	E/123.9	-1.46	<a href="#">205</a>
<a href="#">45</a>	GEN	LCI Medical Clinic and Spa	160 Elgin St. Place Bell, Main Floor Ottawa ON K2P2P7	E/123.9	-1.46	<a href="#">206</a>
<a href="#">45</a>	GEN	BELL CANADA	160 ELGIN ST OTTAWA ON	E/123.9	-1.46	<a href="#">206</a>
<a href="#">45</a>	GEN	160 ELGIN REIT	160 ELGIN STREET, SUITE 1500 OTTAWA ON	E/123.9	-1.46	<a href="#">207</a>
<a href="#">45</a>	GEN	160 ELGIN REIT	160 ELGIN STREET, SUITE 1500 OTTAWA ON	E/123.9	-1.46	<a href="#">207</a>
<a href="#">45</a>	GEN	160 ELGIN REIT	160 ELGIN STREET, SUITE 1500 OTTAWA ON K2P-2P7	E/123.9	-1.46	<a href="#">208</a>
<a href="#">45</a>	GEN	160 ELGIN REIT	160 ELGIN STREET, SUITE 1500 OTTAWA ON	E/123.9	-1.46	<a href="#">209</a>



<b>Map Key</b>	<b>DB</b>	<b>Company/Site Name</b>	<b>Address</b>	<b>Dir/Dist (m)</b>	<b>Elev Diff (m)</b>	<b>Page Number</b>
<a href="#">45</a>	GEN	MEDICAL ARTS DISPENSARY OF OTTAWA (2003) LTD.	160 ELGIN STREET OTTAWA ON	E/123.9	-1.46	<a href="#">210</a>
<a href="#">45</a>	GEN	160 ELGIN REIT	160 ELGIN STREET, SUITE 1500 OTTAWA ON K2P-2P7	E/123.9	-1.46	<a href="#">210</a>
<a href="#">45</a>	GEN	160 ELGIN REIT	160 ELGIN STREET, SUITE 1500 OTTAWA ON K2P-2P7	E/123.9	-1.46	<a href="#">211</a>
<a href="#">45</a>	GEN	Dr Norma Faycal, Dentistry Professional Corporatio	160 Elgin Street, Unit 18 Ottawa ON K2P 2P7	E/123.9	-1.46	<a href="#">212</a>
<a href="#">45</a>	GEN	MEDICAL ARTS DISPENSARY OF OTTAWA (2003) LTD.	160 ELGIN STREET OTTAWA ON K2P 2P7	E/123.9	-1.46	<a href="#">212</a>
<a href="#">45</a>	GEN	160 ELGIN REIT	160 ELGIN STREET, SUITE 1500 OTTAWA ON K2P-2P7	E/123.9	-1.46	<a href="#">213</a>
<a href="#">45</a>	GEN	MEDICAL ARTS DISPENSARY OF OTTAWA (2003) LTD.	160 ELGIN STREET OTTAWA ON K2P 2P7	E/123.9	-1.46	<a href="#">213</a>
<a href="#">45</a>	GEN	Dr Norma Faycal, Dentistry Professional Corporatio	160 Elgin Street, Unit 18 Ottawa ON K2P 2P7	E/123.9	-1.46	<a href="#">214</a>
<a href="#">45</a>	GEN	160 ELGIN REIT	160 ELGIN STREET, SUITE 1500 OTTAWA ON K2P-2P7	E/123.9	-1.46	<a href="#">214</a>
<a href="#">45</a>	GEN	Rexall Pharmacy Group Ltd.	160 Elgin Street #20 Ottawa ON K2P2C4	E/123.9	-1.46	<a href="#">215</a>
<a href="#">45</a>	SPL		Across from 160 Elgin St Ottawa ON	E/123.9	-1.46	<a href="#">215</a>
<a href="#">45</a>	GEN	Bell	160 Elgin St Ottawa ON K1A 0W9	E/123.9	-1.46	<a href="#">216</a>
<a href="#">45</a>	GEN	Bell	160 Elgin St Ottawa ON K1A 0W9	E/123.9	-1.46	<a href="#">216</a>

<b>Map Key</b>	<b>DB</b>	<b>Company/Site Name</b>	<b>Address</b>	<b>Dir/Dist (m)</b>	<b>Elev Diff (m)</b>	<b>Page Number</b>
<a href="#">45</a>	GEN	160 ELGIN REIT	160 ELGIN STREET, SUITE 1500 OTTAWA ON K2P-2P7	E/123.9	-1.46	<a href="#">217</a>
<a href="#">45</a>	GEN	Rexall Pharmacy Group Ltd.	160 Elgin Street #20 Ottawa ON K2P2C4	E/123.9	-1.46	<a href="#">218</a>
<a href="#">46</a>	GEN	SPIC & SPAN-VALETOR-CASH CLEANERS	227 LAURIER AVE. WEST OTTAWA ON K1P 5J6	NW/124.3	1.54	<a href="#">218</a>
<a href="#">46</a>	GEN	SPIC & SPAN-VALETOR-CASH CLEANERS	227 LAURIER AVENUE WEST OTTAWA ON K1P 5J6	NW/124.3	1.54	<a href="#">218</a>
<a href="#">46</a>	GEN	SPIC & SPAN-VALETOR-CASH CLEANERS 35-323	227 LAURIER AVE. WEST OTTAWA ON K1P 5J6	NW/124.3	1.54	<a href="#">218</a>
<a href="#">46</a>	GEN	LAURIER DRY CLEANERS	227 LAURIER AVE. WEST OTTAWA ON K1P 5J6	NW/124.3	1.54	<a href="#">219</a>
<a href="#">46</a>	GEN	LAURIER DRY CLEANERS	227 LAURIER AVENUE WEST OTTAWA ON K1P 5J6	NW/124.3	1.54	<a href="#">219</a>
<a href="#">47</a>	EHS		189 Metcalfe Street OTTAWA ON	E/129.0	-1.46	<a href="#">219</a>
<a href="#">47</a>	EHS		189 Metcalfe Street Ottawa ON	E/129.0	-1.46	<a href="#">219</a>
<a href="#">48</a>	GEN	OCSCC - 961	179 Metcalfe Street Ottawa ON K2P 0V8	ESE/129.0	-1.46	<a href="#">220</a>
<a href="#">49</a>	SPL	SHELL CANADA PRODUCTS LTD.	154 O'CONNOR STREET SERVICE STATION OTTAWA CITY ON	WSW/132.9	1.54	<a href="#">220</a>
<a href="#">49</a>	SPL	SHELL CANADA PRODUCTS LTD.	154 O'CONNOR ST. SHELL CANADA GAS STATION SERVICE STATION OTTAWA CITY ON K2P 1T5	WSW/132.9	1.54	<a href="#">220</a>
<a href="#">49</a>	PRT	BYTOWN TOWING & AUTOCARE LTD	154 O CONNOR ST AT GLOUCESTER OTTAWA ON	WSW/132.9	1.54	<a href="#">221</a>

<b>Map Key</b>	<b>DB</b>	<b>Company/Site Name</b>	<b>Address</b>	<b>Dir/Dist (m)</b>	<b>Elev Diff (m)</b>	<b>Page Number</b>
<a href="#">49</a>	FSTH	BYTOWN TOWING & AUTOCARE LTD	154 O'CONNOR ST AT GLOUCESTER OTTAWA ON K2P 1T5	WSW/132.9	1.54	<a href="#">221</a>
<a href="#">49</a>	FSTH	BYTOWN TOWING & AUTOCARE LTD	154 O'CONNOR ST AT GLOUCESTER OTTAWA ON K2P 1T5	WSW/132.9	1.54	<a href="#">222</a>
<a href="#">49</a>	EHS		154 O'Connor Street Ottawa ON K2P 1T5	WSW/132.9	1.54	<a href="#">222</a>
<a href="#">49</a>	DTNK	BYTOWN TOWING & AUTOCARE LTD	154 O'CONNOR ST AT GLOUCESTER OTTAWA ON	WSW/132.9	1.54	<a href="#">222</a>
<a href="#">49</a>	DTNK	BYTOWN TOWING & AUTOCARE LTD	154 O'CONNOR ST AT GLOUCESTER OTTAWA ON	WSW/132.9	1.54	<a href="#">223</a>
<a href="#">49</a>	GEN	Shell Canada Products	154 O+Connor Street Ottawa ON K2P 1T5	WSW/132.9	1.54	<a href="#">224</a>
<a href="#">49</a>	GEN	Shell Canada Products	154 O+Connor Street Ottawa ON K2P 1T5	WSW/132.9	1.54	<a href="#">224</a>
<a href="#">49</a>	DTNK	BYTOWN TOWING & AUTOCARE LTD	154 O'CONNOR ST AT GLOUCESTER OTTAWA ON K2P 1T5	WSW/132.9	1.54	<a href="#">224</a>
<a href="#">49</a>	DTNK	BYTOWN TOWING & AUTOCARE LTD	154 O'CONNOR ST AT GLOUCESTER OTTAWA K2P 1T5 ON CA ON	WSW/132.9	1.54	<a href="#">225</a>
<a href="#">49</a>	DTNK	BYTOWN TOWING & AUTOCARE LTD	154 O'CONNOR ST AT GLOUCESTER OTTAWA K2P 1T5 ON CA ON	WSW/132.9	1.54	<a href="#">225</a>
<a href="#">49</a>	DTNK	BYTOWN TOWING & AUTOCARE LTD	154 O'CONNOR ST AT GLOUCESTER OTTAWA K2P 1T5 ON CA ON	WSW/132.9	1.54	<a href="#">225</a>
<a href="#">50</a>	EHS		251 Laurier Ave W Ottawa ON	WNW/136.5	1.54	<a href="#">225</a>
<a href="#">50</a>	EHS		251 Laurier Avenue West Ottawa ON Ottawa ON K1P 5J6	WNW/136.5	1.54	<a href="#">225</a>

<b>Map Key</b>	<b>DB</b>	<b>Company/Site Name</b>	<b>Address</b>	<b>Dir/Dist (m)</b>	<b>Elev Diff (m)</b>	<b>Page Number</b>
<a href="#">51</a>	GEN	GVT. OF CAN. - FINANCE CANADA	PROPERTY & MATERIAL MANAGEMENT 140 O'CONNOR STREET OTTAWA ON K1A 0G5	W/137.8	1.54	<a href="#">226</a>
<a href="#">51</a>	GEN	FINANCE AND TREASURY BOARD OF CAN. DEPT.	140 O'CONNOR STREET PROPERTY & MATERIAL MANAGEMENT OTTAWA ON K1A 0G5	W/137.8	1.54	<a href="#">226</a>
<a href="#">51</a>	GEN	GVT. OF CAN. - FINANCE CANADA 18-149	PROPERTY & MATERIAL MANAGEMENT 140 O'CONNOR STREET OTTAWA ON K1A 0G5	W/137.8	1.54	<a href="#">226</a>
<a href="#">51</a>	GEN	DEPT. OF FINANCE/TREASURY BOARD OF CANADA	140 O'CONNOR STREET FACILITIES MANAGEMENT OTTAWA ON K1A 0G5	W/137.8	1.54	<a href="#">226</a>
<a href="#">51</a>	GEN	DEPT. OF FINANCE/TREASURY BOARD OF CANADA	140 O'CONNOR STREET FACILITIES MANAGEMENT OTTAWA ON K2P 2H6	W/137.8	1.54	<a href="#">227</a>
<a href="#">51</a>	GEN	Gannon Blackburn Electric Inc.	140 O'Connor Ottawa ON K1A 0R5	W/137.8	1.54	<a href="#">227</a>
<a href="#">52</a>	GEN	GVT. OF CAN. - NATIONAL DEFENCE	CRAD/DSIS-NATIONAL DEFENCE HEADQUARTERS 190 O'CONNOR ST. OTTAWA ON K1A 1G8	SW/140.1	1.54	<a href="#">228</a>
<a href="#">52</a>	GEN	GVT. OF CAN. - NATIONAL DEFENCE	190 O'CONNOR STREET DIRECTORATE, SCIENTIFIC INFORMAT.SERVICE OTTAWA ON K1A 1G8	SW/140.1	1.54	<a href="#">228</a>
<a href="#">52</a>	GEN	GVT. OF CAN. - NATIONAL DEFENCE 18-192	CRAD/DSIS-NATIONAL DEFENCE HEADQUARTERS 190 O'CONNOR ST. OTTAWA ON K1A 1G8	SW/140.1	1.54	<a href="#">228</a>
<a href="#">52</a>	GEN	DEPT. OF NATIONAL DEFENCE	DEFENCE RESEARCH DEVELOPMENT BRANCH 190 O'CONNOR STREET OTTAWA ON K1A 0K2	SW/140.1	1.54	<a href="#">228</a>
<a href="#">52</a>	SCT	Canadian Council on Social	190 O'Connor St Suite 100 Ottawa ON K2P 2R3	SW/140.1	1.54	<a href="#">229</a>
<a href="#">52</a>	EHS		190 O'connor St Ottawa ON K2P2R3	SW/140.1	1.54	<a href="#">229</a>
<a href="#">53</a>	SCT	Inuit Today Newsletter	170 Laurier Ave W Suite 510 Ottawa ON K1P 5V5	NNE/140.3	-1.46	<a href="#">229</a>

<i>Map Key</i>	<i>DB</i>	<i>Company/Site Name</i>	<i>Address</i>	<i>Dir/Dist (m)</i>	<i>Elev Diff (m)</i>	<i>Page Number</i>
<a href="#">53</a>	SCT	Fisheries Council of Canada	170 Laurier Ave W Suite 900 Ottawa ON K1P 5V5	NNE/140.3	-1.46	<a href="#">230</a>
<a href="#">53</a>	SPL		170 Laurier Ave. Ottawa ON	NNE/140.3	-1.46	<a href="#">230</a>
<a href="#">53</a>	SCT	ATCO Structures & Logistics	170 Laurier Ave W Suite 100 Ottawa ON K1P 5V5	NNE/140.3	-1.46	<a href="#">230</a>
<a href="#">53</a>	EHS		170 Laurier Avenue West Ottawa ON K1P 5V5	NNE/140.3	-1.46	<a href="#">231</a>
<a href="#">53</a>	INC		170 LAURIER AVENUE, OTTAWA ON	NNE/140.3	-1.46	<a href="#">231</a>
<a href="#">53</a>	EHS		170 Laurier Ave W Ottawa ON K1P5V5	NNE/140.3	-1.46	<a href="#">231</a>
<a href="#">53</a>	EHS		170 Laurier Ave West Ottawa ON Ottawa ON K1P 5V5	NNE/140.3	-1.46	<a href="#">232</a>
<a href="#">54</a>	GEN	Glenview Corporation	219 Laurier Ave Ottawa ON	NW/143.5	1.54	<a href="#">232</a>
<a href="#">54</a>	EHS		219 Laurier Avenue West Ottawa ON	NW/143.5	1.54	<a href="#">232</a>
<a href="#">54</a>	GEN	GLENVIEW CORPORATION	219 LAURIER AVE W OTTAWA ON	NW/143.5	1.54	<a href="#">232</a>
<a href="#">54</a>	EHS		219 Laurier Avenue West Ottawa ON	NW/143.5	1.54	<a href="#">233</a>
<a href="#">54</a>	SPL	Mister Rooter<UNOFFICIAL>	219 Laurier West Ottawa ON	NW/143.5	1.54	<a href="#">233</a>
<a href="#">54</a>	EHS		219 Laurier Avenue West Ottawa ON K1P 5J6	NW/143.5	1.54	<a href="#">233</a>



<i>Map Key</i>	<i>DB</i>	<i>Company/Site Name</i>	<i>Address</i>	<i>Dir/Dist (m)</i>	<i>Elev Diff (m)</i>	<i>Page Number</i>
<a href="#">54</a>	EHS		219 Laurier Ave W Ottawa ON K1P5J6	NW/143.5	1.54	<a href="#">233</a>
<a href="#">54</a>	EHS		219 Laurier Avenue West Ottawa ON K1P 5J6	NW/143.5	1.54	<a href="#">234</a>
<a href="#">54</a>	GEN	GWL Realty Advisors Inc.	219 Laurier Avenue, West Ottawa ON K1P5J6	NW/143.5	1.54	<a href="#">234</a>
<a href="#">54</a>	GEN	GWL Realty Advisors Inc.	219 Laurier Avenue, West Ottawa ON K1P5J6	NW/143.5	1.54	<a href="#">234</a>
<a href="#">55</a>	SCT	INFOTEK DOCUMENT CENTRE INC.	119 O'CONNOR ST OTTAWA ON K1P 5M8	WNW/146.3	1.54	<a href="#">235</a>
<a href="#">56</a>	GEN	OTTAWA PUBLIC LIBRARY	120 METCALFE STREET OTTAWA ON K1P 5M2	NNW/146.8	0.60	<a href="#">235</a>
<a href="#">56</a>	GEN	OTTAWA PUBLIC LIBRARY 29- 245	120 METCALFE STREET OTTAWA ON K1P 5M2	NNW/146.8	0.60	<a href="#">235</a>
<a href="#">56</a>	EASR	CITY OF OTTAWA	120 METCALFE ST OTTAWA ON K1P 5M2	NNW/146.8	0.60	<a href="#">235</a>
<a href="#">56</a>	EHS		120 Metcalfe St Ottawa ON K1P5M2	NNW/146.8	0.60	<a href="#">236</a>
<a href="#">57</a>	SCT	Delta Reprographic Inc.	111 O'Connor St Ottawa ON K1P 5M8	WNW/148.5	1.48	<a href="#">236</a>
<a href="#">58</a>	GEN	CADILLAC FAIRVIEW CORPORATION	191 LAURIER AVENUE WEST P1 LEVEL OTTAWA ON K1P 1E7	N/149.1	0.60	<a href="#">236</a>
<a href="#">58</a>	EBR	The Cadillac Fairview Corporation Limited	191 Laurier Avenue West Ottawa Ontario K1P 1E7 Ottawa ON	N/149.1	0.60	<a href="#">236</a>
<a href="#">58</a>	EHS		191 Laurier Avenue West Ottawa ON	N/149.1	0.60	<a href="#">237</a>

<b>Map Key</b>	<b>DB</b>	<b>Company/Site Name</b>	<b>Address</b>	<b>Dir/Dist (m)</b>	<b>Elev Diff (m)</b>	<b>Page Number</b>
<a href="#">58</a>	CA	The Cadillac Fairview Corporation Limited	191 Laurier Avenue West Ottawa ON K1P 1E7	N/149.1	0.60	<a href="#">237</a>
<a href="#">58</a>	CA	The Cadillac Fairview Corporation Limited	191 Laurier Avenue West Ottawa ON K1P 1E7	N/149.1	0.60	<a href="#">237</a>
<a href="#">58</a>	CA	The Cadillac Fairview Corporation Limited	191 Laurier Ave W Ottawa ON K1P 1E7	N/149.1	0.60	<a href="#">238</a>
<a href="#">58</a>	NPRI	THE CADILLAC FAIRVIEW	191 LAURIER Avenue West SUITE 2000 OTTAWA ON K1P1E7	N/149.1	0.60	<a href="#">238</a>
<a href="#">58</a>	EHS		191 Laurier Ave W Ottawa ON K1P1E7	N/149.1	0.60	<a href="#">239</a>
<a href="#">58</a>	ECA	The Cadillac Fairview Corporation Limited	191 Laurier Avenue West Ottawa ON M5H 3R4	N/149.1	0.60	<a href="#">239</a>
<a href="#">58</a>	ECA	The Cadillac Fairview Corporation Limited	191 Laurier Ave W Ottawa ON M5H 3R4	N/149.1	0.60	<a href="#">240</a>
<a href="#">58</a>	ECA	The Cadillac Fairview Corporation Limited	191 Laurier Avenue West Ottawa ON M5H 3R4	N/149.1	0.60	<a href="#">240</a>
<a href="#">58</a>	GEN	Carrier Commercial Service	191 Laurier Ave. West Ottawa ON K1P 6M7	N/149.1	0.60	<a href="#">240</a>
<a href="#">59</a>	WWIS		150 SLATER STREET Ottawa ON <b>Well ID:</b> 7121702	WNW/149.2	1.54	<a href="#">241</a>
<a href="#">60</a>	PINC	ENBRIDGE GAS INC	142 NEPEAN ST,,OTTAWA,ON,K2P 2N2, CA ON	SW/154.4	1.54	<a href="#">252</a>
<a href="#">61</a>	EHS		120 Metcalfe Street Ottawa ON K1P 1E7	N/155.9	-0.49	<a href="#">253</a>
<a href="#">62</a>	EHS		187 Metcalfe St Ottawa ON K2P 1P5	E/157.3	-2.21	<a href="#">253</a>

<b>Map Key</b>	<b>DB</b>	<b>Company/Site Name</b>	<b>Address</b>	<b>Dir/Dist (m)</b>	<b>Elev Diff (m)</b>	<b>Page Number</b>
<a href="#">63</a>	SPL	MOTOR VEHICLE	250 LISGAR STR. MOTOR VEHICLE (OPERATING FLUID) OTTAWA CITY ON K2P 0C8	SE/158.9	-0.46	<a href="#">253</a>
<a href="#">63</a>	SPL	Enbridge Gas Distribution Inc.	250 Lisgar Street Ottawa ON	SE/158.9	-0.46	<a href="#">254</a>
<a href="#">63</a>	PINC	OTTAWA GREENBELT CONSTRUCTION LTD	250 LISGAR ST.,OTTAWA,ON,K2P 0C8, CA ON	SE/158.9	-0.46	<a href="#">254</a>
<a href="#">64</a>	EHS		230 Lisgar St Ottawa ON K2P0C8	SE/161.9	-0.46	<a href="#">255</a>
<a href="#">65</a>	WWIS		250 Lisgar St Ottawa ON <b>Well ID: 7334675</b>	SE/164.0	-0.46	<a href="#">255</a>
<a href="#">66</a>	SCT	KOFFMAN SIGNS	146 NEPEAN ST OTTAWA ON K2P 0B6	SW/166.2	1.54	<a href="#">258</a>
<a href="#">66</a>	SCT	Koffman Signs Ltd.	146 Nepean St Ottawa ON K2P 0B6	SW/166.2	1.54	<a href="#">259</a>
<a href="#">66</a>	GEN	Marilena Guerra	146 Nepean Street Ottawa ON	SW/166.2	1.54	<a href="#">259</a>
<a href="#">67</a>	SPL	City of Ottawa	162 Laurier ave west Ottawa ON	NE/167.1	-2.49	<a href="#">259</a>
<a href="#">68</a>	CA	Gillin Engineering and Construction Ltd.	123 Metcalfe Street Ottawa ON K1P 5L9	NNE/167.8	-1.15	<a href="#">260</a>
<a href="#">68</a>	ECA	Gillin Engineering and Construction Ltd.	123 Metcalfe Street Ottawa ON K1P 5J3	NNE/167.8	-1.15	<a href="#">260</a>
<a href="#">69</a>	EHS		Nepean Street Ottawa ON K2P 0B6	SW/170.3	1.54	<a href="#">260</a>
<a href="#">69</a>	EHS		Nepean Street Ottawa ON K2P 0B6	SW/170.3	1.54	<a href="#">261</a>

<b>Map Key</b>	<b>DB</b>	<b>Company/Site Name</b>	<b>Address</b>	<b>Dir/Dist (m)</b>	<b>Elev Diff (m)</b>	<b>Page Number</b>
<a href="#">69</a>	EHS		Nepean Street Ottawa ON K2P 0B6	SW/170.3	1.54	<a href="#">261</a>
<a href="#">69</a>	EHS		Nepean Street Ottawa ON K2P 0B6	SW/170.3	1.54	<a href="#">261</a>
<a href="#">69</a>	EHS		Nepean Street Ottawa ON K2P 0B6	SW/170.3	1.54	<a href="#">261</a>
<a href="#">69</a>	EHS		Nepean Street Ottawa ON K2P 0B6	SW/170.3	1.54	<a href="#">261</a>
<a href="#">69</a>	EHS		Nepean Street Ottawa ON K2P 0B6	SW/170.3	1.54	<a href="#">262</a>
<a href="#">70</a>	VAR	RIAZ BAKSH	150 SLATER ST,ECONOMIC DEVELOPMENT CANADA,OTTAWA,ON, K1P 5H6,CA ON	WNW/172.0	2.54	<a href="#">262</a>
<a href="#">70</a>	GEN	150SLATERSTREET(OTTAWA) INC.	150 SLATER STREET OTTAWA ON K1A 1K3	WNW/172.0	2.54	<a href="#">262</a>
<a href="#">70</a>	GEN	150SLATERSTREET(OTTAWA) INC.	150 SLATER STREET OTTAWA ON K1A 1K3	WNW/172.0	2.54	<a href="#">262</a>
<a href="#">70</a>	GEN	The Manufacturers Life Insurance Company	150 SLATER STREET OTTAWA ON	WNW/172.0	2.54	<a href="#">262</a>
<a href="#">70</a>	GEN	The Manufacturers Life Insurance Company	150 SLATER STREET OTTAWA ON K1P5H6	WNW/172.0	2.54	<a href="#">263</a>
<a href="#">70</a>	GEN	The Manufacturers Life Insurance Company	150 SLATER STREET OTTAWA ON K1P5H6	WNW/172.0	2.54	<a href="#">263</a>
<a href="#">70</a>	GEN	The Manufacturers Life Insurance Company	150 SLATER STREET OTTAWA ON K1P5H6	WNW/172.0	2.54	<a href="#">264</a>
<a href="#">70</a>	GEN	The Manufacturers Life Insurance Company	150 SLATER STREET OTTAWA ON K1P5H6	WNW/172.0	2.54	<a href="#">264</a>

<b>Map Key</b>	<b>DB</b>	<b>Company/Site Name</b>	<b>Address</b>	<b>Dir/Dist (m)</b>	<b>Elev Diff (m)</b>	<b>Page Number</b>
<a href="#">70</a>	GEN	Carrier Commercial Service a Division of UTC Canad	150 Slater Street Ottawa ON K1P 5H6	WNW/172.0	2.54	<a href="#">265</a>
<a href="#">71</a>	NPCB	BELL CANADA	160 ELGIN ST. OTTAWA ON K2P 2C4	ENE/176.4	-2.41	<a href="#">265</a>
<a href="#">71</a>	NPCB	BELL CANADA	160 ELGIN STREET SITE DECOMMISSIONED; 160 ELGIN STREET OTTAWA ON K1G 3J4	ENE/176.4	-2.41	<a href="#">265</a>
<a href="#">71</a>	CA	NEXACOR REALTY MANAGEMENT INC., BELL	160 ELGIN STREET OTTAWA CITY ON	ENE/176.4	-2.41	<a href="#">265</a>
<a href="#">71</a>	CA	3176461 CANADA INC., NEXACOR REALTY	160 ELGIN STREET OTTAWA CITY ON	ENE/176.4	-2.41	<a href="#">266</a>
<a href="#">71</a>	EHS		160 Elgin Street Ottawa ON	ENE/176.4	-2.41	<a href="#">266</a>
<a href="#">71</a>	NPRI	H & R REIT	SUITE 1500 - 160 ELGIN STREET SUITE 1500 OTTAWA ON K2P2C4	ENE/176.4	-2.41	<a href="#">266</a>
<a href="#">71</a>	NPRI	H & R REIT	SUITE 1500 - 160 ELGIN STREET SUITE 1500 OTTAWA ON K2P2C4	ENE/176.4	-2.41	<a href="#">267</a>
<a href="#">71</a>	NPRI	H & R REIT	SUITE 1500 - 160 ELGIN STREET SUITE 1500 OTTAWA ON K2P2C4	ENE/176.4	-2.41	<a href="#">267</a>
<a href="#">71</a>	NPCB	BELL CANADA	160 ELGIN ST OTTAWA ON K1G 3J4	ENE/176.4	-2.41	<a href="#">268</a>
<a href="#">71</a>	NPCB	BELL CANADA	160 ELGIN STREET OTTAWA ON K1G 3J4	ENE/176.4	-2.41	<a href="#">268</a>
<a href="#">71</a>	NPRI	H & R REIT	SUITE 1500 - 160 ELGIN STREET SUITE 1500 OTTAWA ON K2P2C4	ENE/176.4	-2.41	<a href="#">268</a>



<b>Map Key</b>	<b>DB</b>	<b>Company/Site Name</b>	<b>Address</b>	<b>Dir/Dist (m)</b>	<b>Elev Diff (m)</b>	<b>Page Number</b>
<a href="#">71</a>	CA	Specialty Transportation Services of Ontario, Inc.	160 Elgin Street Ottawa ON	ENE/176.4	-2.41	<a href="#">269</a>
<a href="#">71</a>	CA	160 Elgin Portfolio Inc.	160 Elgin Street Ottawa ON	ENE/176.4	-2.41	<a href="#">269</a>
<a href="#">71</a>	NPRI	H & R REIT	SUITE 1500 - 160 ELGIN STREET SUITE 1500 OTTAWA ON K2P2C4	ENE/176.4	-2.41	<a href="#">270</a>
<a href="#">71</a>	NPRI	H&R REAL ESTATE INVESTMENT TRUST	SUITE 1500 - 160 ELGIN STREET NOT AVAILABLE OTTAWA ON K2P2C4	ENE/176.4	-2.41	<a href="#">270</a>
<a href="#">71</a>	EHS		160 Rue Elgin Ottawa ON	ENE/176.4	-2.41	<a href="#">271</a>
<a href="#">71</a>	NPRI	H&R REAL ESTATE INVESTMENT TRUST	SUITE 1500 - 160 ELGIN STREET NOT AVAILABLE OTTAWA ON K2P2C4	ENE/176.4	-2.41	<a href="#">271</a>
<a href="#">71</a>	NPRI	H & R REIT	160 ELGIN Street SUITE 1500 OTTAWA ON K2P2C4	ENE/176.4	-2.41	<a href="#">272</a>
<a href="#">71</a>	NPRI	H&R REAL ESTATE INVESTMENT TRUST	SUITE 1500 - 160 ELGIN STREET NOT AVAILABLE OTTAWA ON K2P2C4	ENE/176.4	-2.41	<a href="#">274</a>
<a href="#">71</a>	ECA	Specialty Transportation Services of Ontario, Inc.	160 Elgin Street Ottawa ON K1P 1C3	ENE/176.4	-2.41	<a href="#">275</a>
<a href="#">71</a>	ECA	160 Elgin Portfolio Inc.	160 Elgin Street Ottawa ON M3K 1N4	ENE/176.4	-2.41	<a href="#">275</a>
<a href="#">71</a>	PINC	PIPELINE HIT 2"	ACROSS FROM 160 ELGIN ST.,OTTAWA, ON,K2P 2C4,CA ON	ENE/176.4	-2.41	<a href="#">276</a>
<a href="#">71</a>	GEN	160 ELGIN REIT	160 ELGIN STREET, SUITE 1500 OTTAWA ON K2P-2P7	ENE/176.4	-2.41	<a href="#">276</a>
<a href="#">71</a>	GEN	Bell	160 Elgin St Ottawa ON K1A 0W9	ENE/176.4	-2.41	<a href="#">277</a>

<i>Map Key</i>	<i>DB</i>	<i>Company/Site Name</i>	<i>Address</i>	<i>Dir/Dist (m)</i>	<i>Elev Diff (m)</i>	<i>Page Number</i>
<a href="#">71</a>	GEN	Rexall Pharmacy Group Ltd.	160 Elgin Street #20 Ottawa ON K2P2C4	ENE/176.4	-2.41	<a href="#">277</a>
<a href="#">72</a>	EHS		150 Elgin St Ottawa ON K2P 1L4	NE/178.3	-2.46	<a href="#">278</a>
<a href="#">72</a>	EHS		150 Elgin St Ottawa ON K2P 1L4	NE/178.3	-2.46	<a href="#">278</a>
<a href="#">73</a>	SCT	DOMUS SOFTWARE LTD	309 COOPER ST UNIT 500 OTTAWA ON K2P 0G5	SE/178.8	-0.46	<a href="#">278</a>
<a href="#">73</a>	SCT	The Canadian Council on Social Development	309 Cooper St Floor 5 Ottawa ON K2P 0G5	SE/178.8	-0.46	<a href="#">278</a>
<a href="#">73</a>	SCT	Cdn Council on Social Dev	309 Cooper St Floor 5 Ottawa ON K2P 0G5	SE/178.8	-0.46	<a href="#">279</a>
<a href="#">73</a>	SCT	The Ottawa XPress	309 Cooper St Suite 401 Ottawa ON K2P 0G5	SE/178.8	-0.46	<a href="#">279</a>
<a href="#">73</a>	VAR	DALE R KENNY	309 COOPER ST,,OTTAWA,ON,K2P 0G5, CA ON	SE/178.8	-0.46	<a href="#">279</a>
<a href="#">73</a>	EHS		309 Cooper Street Ottawa ON K2P 0G5	SE/178.8	-0.46	<a href="#">279</a>
<a href="#">74</a>	SCT	FOX PRINT & COPY LTD.	124 O'CONNOR ST OTTAWA ON K1P 5M9	W/179.6	2.57	<a href="#">279</a>
<a href="#">74</a>	SCT	QUADRAPRINT (1996)	124 O'CONNOR ST OTTAWA ON K1P 5M9	W/179.6	2.57	<a href="#">280</a>
<a href="#">74</a>	GEN	ARTEXT ELECTRONIC PUBLISHING INC.	124 O'CONNOR ST., SUITE 200 OTTAWA ON K1P 5M9	W/179.6	2.57	<a href="#">280</a>
<a href="#">74</a>	GEN	ARTEXT ELECTRONIC--OUT OF BUSINESS	124 O'CONNOR ST., SUITE 200 OTTAWA ON K1P 5M9	W/179.6	2.57	<a href="#">280</a>

<b>Map Key</b>	<b>DB</b>	<b>Company/Site Name</b>	<b>Address</b>	<b>Dir/Dist (m)</b>	<b>Elev Diff (m)</b>	<b>Page Number</b>
<a href="#">74</a>	GEN	ARTEXT ELECTRONIC (OUT OF BUS.) 03-293	124 O'CONNOR ST., SUITE 200 OTTAWA ON K1P 5M9	W/179.6	2.57	<a href="#">281</a>
<a href="#">74</a>	GEN	ARTEXT ELECTRONIC PUBLISHING INC.	124 O'CONNOR ST. SUITE 200 OTTAWA ON K1P 5M9	W/179.6	2.57	<a href="#">281</a>
<a href="#">74</a>	GEN	ARTEXT ELE(OUT OF BUSINESS)G INC. 03-388	124 O'CONNOR ST. SUITE 200 OTTAWA ON K1P 5M9	W/179.6	2.57	<a href="#">281</a>
<a href="#">74</a>	GEN	HUNT CLUB PRESS LTD (OUT OF BUSINESS)	263 LAURIER AVE. W. OTTAWA ON K1P 5J9	W/179.6	2.57	<a href="#">281</a>
<a href="#">74</a>	GEN	HUNT CLUB PRESS LTD. 19-736	263 LAURIER AVE. W. OTTAWA ON K1P 5J9	W/179.6	2.57	<a href="#">282</a>
<a href="#">74</a>	GEN	QUADRAPRESS INC.	263 LAURIER AVENUE WEST OTTAWA ON K1P 5J9	W/179.6	2.57	<a href="#">282</a>
<a href="#">74</a>	EHS		124 O'Connor Street Ottawa ON K1P 5M9	W/179.6	2.57	<a href="#">282</a>
<a href="#">75</a>	GEN	Danosh construction	325 Cooper St ottawa ON K2P 0G5	SSE/181.1	0.63	<a href="#">282</a>
<a href="#">75</a>	GEN	Danosh construction	325 Cooper St ottawa ON K2P 0G5	SSE/181.1	0.63	<a href="#">283</a>
<a href="#">76</a>	WWIS		355 COOPER ST Ottawa ON <i>Well ID:</i> 7312995	S/182.2	0.62	<a href="#">283</a>
<a href="#">77</a>	EHS		287 Lisgar Street Ottawa ON	SSW/182.8	1.54	<a href="#">286</a>
<a href="#">78</a>	GEN	Claridge Homes Corporation	287 Lisgar Ottawa ON	SSW/182.8	1.54	<a href="#">286</a>
<a href="#">78</a>	GEN	CLARIDGE HOMES (CENTRETOWN) INC.	287 LISGAR STREET OTTAWA ON	SSW/182.8	1.54	<a href="#">286</a>

<b>Map Key</b>	<b>DB</b>	<b>Company/Site Name</b>	<b>Address</b>	<b>Dir/Dist (m)</b>	<b>Elev Diff (m)</b>	<b>Page Number</b>
<a href="#">78</a>	PTTW	Claridge Homes (287 Lisgar) Inc.	287 Lisgar Street City of Ottawa, Ontario CITY OF OTTAWA ON	SSW/182.8	1.54	<a href="#">287</a>
<a href="#">78</a>	GEN	Claridge Homes Limited Partnership	287 Lisgar Street Ottawa ON K2P 0E1	SSW/182.8	1.54	<a href="#">287</a>
<a href="#">78</a>	GEN	Claridge Homes	287 Lisgar Street Ottawa ON K2P 0E1	SSW/182.8	1.54	<a href="#">287</a>
<a href="#">78</a>	RSC	CLARIDGE HOMES (287 LISGAR) INC.	287 LISGAR STREET, OTTAWA, ON K2P 0E1 Ottawa ON	SSW/182.8	1.54	<a href="#">288</a>
<a href="#">78</a>	SPL	Claridge Homes (Carson) Inc.	287 Lisgar Avenue Ottawa ON K2P 1K8	SSW/182.8	1.54	<a href="#">289</a>
<a href="#">79</a>	SCT	MEDIA FLEX/MEDIA 2000 INC.	130 SLATER ST SUITE 750 OTTAWA ON K1P 6E2	NW/185.5	1.54	<a href="#">289</a>
<a href="#">79</a>	SCT	Bradda Printing Services Inc.	130 Slater St Ottawa ON K1P 6E2	NW/185.5	1.54	<a href="#">290</a>
<a href="#">79</a>	GEN	BRADDA PRINTING SERVICES INC.	130 SLATER ST. OTTAWA ON K1P 6E2	NW/185.5	1.54	<a href="#">290</a>
<a href="#">79</a>	GEN	BRADDA PRINTING SERVICES INC. 04-275	130 SLATER ST. OTTAWA ON K1P 6E2	NW/185.5	1.54	<a href="#">290</a>
<a href="#">79</a>	GEN	BRADDA PRINTING SERVICES INCORPORATED	130 SLATER STREET OTTAWA ON K1P 6E2	NW/185.5	1.54	<a href="#">291</a>
<a href="#">79</a>	GEN	BRADDA PRINTING SERVICES INCORPORATED	130 Slater Street Basement Level Ottawa ON K1P 6E2	NW/185.5	1.54	<a href="#">291</a>
<a href="#">79</a>	SCT	The Chemical Institute of	130 Slater St Suite 550 Ottawa ON K1P 6E2	NW/185.5	1.54	<a href="#">291</a>
<a href="#">79</a>	EHS		130 Slater Street Ottawa ON K1P 6E2	NW/185.5	1.54	<a href="#">291</a>

<b>Map Key</b>	<b>DB</b>	<b>Company/Site Name</b>	<b>Address</b>	<b>Dir/Dist (m)</b>	<b>Elev Diff (m)</b>	<b>Page Number</b>
<a href="#">79</a>	SCT	OpinioNation Inc.	130 Slater St Suite 750 Ottawa ON K1P 6E2	NW/185.5	1.54	<a href="#">292</a>
<a href="#">79</a>	SCT	Metro Ottawa	130 Slater St Suite 300 Ottawa ON K1P 6E2	NW/185.5	1.54	<a href="#">292</a>
<a href="#">79</a>	GEN	ontario petroleum pump	130 slater st ottawa ON K1P 6E2	NW/185.5	1.54	<a href="#">292</a>
<a href="#">79</a>	SCT	Chemical Institute of Canada	130 Slater St Suite 550 Ottawa ON K1P 6E2	NW/185.5	1.54	<a href="#">292</a>
<a href="#">79</a>	GEN	BRADDA PRINTING SERVICES INCORPORATED	130 Slater Street Basement Level Ottawa ON K1P 6E2	NW/185.5	1.54	<a href="#">293</a>
<a href="#">79</a>	GEN	BRADDA PRINTING SERVICES INCORPORATED	130 Slater Street Basement Level Ottawa ON K1P 6E2	NW/185.5	1.54	<a href="#">293</a>
<a href="#">79</a>	GEN	BRADDA PRINTING SERVICES INCORPORATED	130 Slater Street Basement Level Ottawa ON K1P 6E2	NW/185.5	1.54	<a href="#">293</a>
<a href="#">79</a>	GEN	BRADDA PRINTING SERVICES INCORPORATED	130 Slater Street Basement Level Ottawa ON K1P 6E2	NW/185.5	1.54	<a href="#">294</a>
<a href="#">79</a>	GEN	BRADDA PRINTING SERVICES INCORPORATED	130 Slater Street Basement Level Ottawa ON	NW/185.5	1.54	<a href="#">294</a>
<a href="#">79</a>	GEN	BRADDA PRINTING SERVICES INCORPORATED	130 Slater Street Basement Level Ottawa ON K1P 6E2	NW/185.5	1.54	<a href="#">294</a>
<a href="#">79</a>	GEN	BRADDA PRINTING SERVICES INCORPORATED	130 Slater Street Basement Level Ottawa ON K1P 6E2	NW/185.5	1.54	<a href="#">295</a>
<a href="#">79</a>	GEN	BRADDA PRINTING SERVICES INCORPORATED	130 Slater Street Basement Level Ottawa ON K1P 6E2	NW/185.5	1.54	<a href="#">295</a>
<a href="#">79</a>	GEN	BRADDA PRINTING SERVICES INCORPORATED	130 Slater Street Basement Level Ottawa ON K1P 6E2	NW/185.5	1.54	<a href="#">295</a>



<i>Map Key</i>	<i>DB</i>	<i>Company/Site Name</i>	<i>Address</i>	<i>Dir/Dist (m)</i>	<i>Elev Diff (m)</i>	<i>Page Number</i>
<a href="#">79</a>	EHS		130 Slater St Ottawa ON K1P6E2	NW/185.5	1.54	<a href="#">296</a>
<a href="#">79</a>	GEN	BRADDA PRINTING SERVICES INCORPORATED	130 Slater Street Basement Level Ottawa ON K1P 6E2	NW/185.5	1.54	<a href="#">296</a>
<a href="#">79</a>	GEN	BRADDA PRINTING SERVICES INCORPORATED	130 Slater Street Basement Level Ottawa ON K1P 6E2	NW/185.5	1.54	<a href="#">296</a>
<a href="#">80</a>	ECA	City of Ottawa	Ottawa ON K2G 6J8	SSW/186.9	1.34	<a href="#">297</a>
<a href="#">80</a>	ECA	City of Ottawa	Laurier Avenue at the Rideau Canal Ottawa ON K1P 1J1	SSW/186.9	1.34	<a href="#">297</a>
<a href="#">81</a>	EHS		201 Metcalfe Street Ottawa ON K2P 1P7	ESE/186.9	-1.46	<a href="#">297</a>
<a href="#">81</a>	EHS		201 Metcalfe Street Ottawa ON K2P 1P7	ESE/186.9	-1.46	<a href="#">297</a>
<a href="#">81</a>	EHS		201 Metcalfe Street Ottawa ON K2P 1P7	ESE/186.9	-1.46	<a href="#">298</a>
<a href="#">81</a>	EHS		201 Metcalfe Street Ottawa ON K2P 1P7	ESE/186.9	-1.46	<a href="#">298</a>
<a href="#">82</a>	EHS		153 Nepean Street Ottawa ON K2P 0B5	SW/188.7	1.54	<a href="#">298</a>
<a href="#">83</a>	BORE		ON	ESE/191.1	-2.46	<a href="#">298</a>
<a href="#">84</a>	GEN	Regional Group	152 Gloucester St Ottawa ON K2P 0A6	WSW/191.2	2.24	<a href="#">299</a>
<a href="#">85</a>	BORE		ON	ENE/191.5	-2.76	<a href="#">300</a>

<b>Map Key</b>	<b>DB</b>	<b>Company/Site Name</b>	<b>Address</b>	<b>Dir/Dist (m)</b>	<b>Elev Diff (m)</b>	<b>Page Number</b>
<a href="#">86</a>	BORE		ON	NNW/192.6	0.54	<a href="#">301</a>
<a href="#">87</a>	CA	WHWW Hotels (Ottawa) Company	140 Slater Street Ottawa ON K1P 5H6	NW/193.5	2.55	<a href="#">302</a>
<a href="#">87</a>	ECA	WHWW Hotels (Ottawa) Company	140 Slater Street Ottawa ON L4W 4T9	NW/193.5	2.55	<a href="#">303</a>
<a href="#">88</a>	ECA	Morguard Elgin Limited	150 Elgin St Ottawa ON L5B 1M3	NE/195.0	-3.54	<a href="#">303</a>
<a href="#">88</a>	EBR	Morguard Investments Limited	150 Elgin Street Ottawa K2P 1L4 CITY OF OTTAWA ON	NE/195.0	-3.54	<a href="#">303</a>
<a href="#">88</a>	ECA	Morguard Investments Limited	150 Elgin St Ottawa ON K2P 1L4	NE/195.0	-3.54	<a href="#">304</a>
<a href="#">88</a>	EASR	MORGUARD ELGIN LIMITED	150 ELGIN STREET OTTAWA ON K2P 1L4	NE/195.0	-3.54	<a href="#">304</a>
<a href="#">88</a>	EASR	MORGUARD ELGIN LIMITED	150 ELGIN STREET OTTAWA ON K2P 1L4	NE/195.0	-3.54	<a href="#">304</a>
<a href="#">88</a>	ECA	Morguard Investments Limited	150 Elgin St Ottawa ON L5B 1M3	NE/195.0	-3.54	<a href="#">305</a>
<a href="#">88</a>	GEN	Dr Norma Faycal, Dentistry Professional Corporatio	150 Elgin street, Unit 104 Ottawa ON K2P 1L4	NE/195.0	-3.54	<a href="#">305</a>
<a href="#">88</a>	GEN	Dr Norma Faycal, Dentistry Professional Corporatio	150 Elgin street, Unit 104 Ottawa ON K2P 1L4	NE/195.0	-3.54	<a href="#">305</a>
<a href="#">88</a>	GEN	Dr Norma Faycal, Dentistry Professional Corporatio	150 Elgin street, Unit 104 Ottawa ON K2P 1L4	NE/195.0	-3.54	<a href="#">306</a>
<a href="#">88</a>	GEN	Morguard Investment Building Maintenance	150 Elgin Street Ottawa ON K2P 1L4	NE/195.0	-3.54	<a href="#">306</a>

<b>Map Key</b>	<b>DB</b>	<b>Company/Site Name</b>	<b>Address</b>	<b>Dir/Dist (m)</b>	<b>Elev Diff (m)</b>	<b>Page Number</b>
<a href="#">88</a>	GEN	Morguard Investment Building Maintenance	150 Elgin Street Ottawa ON K2P 1L4	NE/195.0	-3.54	<a href="#">306</a>
<a href="#">88</a>	GEN	Dr Norma Faycal, Dentistry Professional Corporatio	150 Elgin street, Unit 104 Ottawa ON K2P 1L4	NE/195.0	-3.54	<a href="#">306</a>
<a href="#">88</a>	GEN	Dr Norma Faycal, Dentistry Professional Corporatio	150 Elgin street, Unit 104 Ottawa ON K2P 1L4	NE/195.0	-3.54	<a href="#">307</a>
<a href="#">89</a>	BORE		ON	SSE/196.5	0.63	<a href="#">307</a>
<a href="#">90</a>	GEN	HEALTH AND WELFARE CANADA	HEALTH UNIT#28, 10TH FL., WEST TOWER 300 LAURIER AVE. WEST (TBC) OTTAWA ON K1A 0R5	W/196.9	2.54	<a href="#">309</a>
<a href="#">90</a>	GEN	GVT OF CAN-HEALTH&WELFARE CAN.MED. 16-304	SER.BR,UNIT#28,10TH FL. W. TOWER 300 LAURIER AVE. WEST,C/O 301 ELGIN ST OTTAWA ON K1A 0L3	W/196.9	2.54	<a href="#">310</a>
<a href="#">90</a>	GEN	HEALTH AND WELFARE CANADA	300 LAURIER AVE. WEST (T.B.C) HEALTH UNIT #28, 10TH FLOOR WEST TOWER OTTAWA ON K1A 0R5	W/196.9	2.54	<a href="#">310</a>
<a href="#">90</a>	GEN	GVT. OF CAN.-SUPPLY AND SERVICES	OLYMPIA PRINTING PLANT,LEVEL P1,W. TOWER L'ESPLANADE LAURIER,300 LAURIER AVE. W OTTAWA ON K1A 0M7	W/196.9	2.54	<a href="#">310</a>
<a href="#">90</a>	GEN	GVT. OF CAN.(OUT OF BUS) 18-208	OLYMPIA PRINTING PLANT,LEVEL P1,W. TOWER L'ESPLANADE LAURIER,300 LAURIER AVE. W OTTAWA ON K1A 0M7	W/196.9	2.54	<a href="#">311</a>
<a href="#">90</a>	GEN	GVT. OF CAN.(OUT OF BUSINESS)	OLYMPIA PRINTING PLANT,LEVEL P1,W. TOWER L'ESPLANADE LAURIER,300 LAURIER AVE. W OTTAWA ON K1A 0M7	W/196.9	2.54	<a href="#">311</a>
<a href="#">90</a>	GEN	Public Works and Government Services Canada	300 Laurier Ave Ottawa ON K0A 0S5	W/196.9	2.54	<a href="#">311</a>

<b>Map Key</b>	<b>DB</b>	<b>Company/Site Name</b>	<b>Address</b>	<b>Dir/Dist (m)</b>	<b>Elev Diff (m)</b>	<b>Page Number</b>
<a href="#">90</a>	SPL		in front of 300 Laurier Avenue<UNOFFICIAL> Ottawa ON	W/196.9	2.54	<a href="#">312</a>
<a href="#">90</a>	GEN	Public Works and Government Services Canada	300 Laurier Ave Ottawa ON	W/196.9	2.54	<a href="#">312</a>
<a href="#">90</a>	GEN	Public Works and Government Services Canada	300 Laurier Ave Ottawa ON	W/196.9	2.54	<a href="#">313</a>
<a href="#">90</a>	GEN	Public Works and Government Services Canada	300 Laurier Ave Ottawa ON	W/196.9	2.54	<a href="#">314</a>
<a href="#">90</a>	GEN	Public Works and Government Services Canada	300 Laurier Ave Ottawa ON K0A 0S5	W/196.9	2.54	<a href="#">315</a>
<a href="#">90</a>	GEN	Public Works and Government Services Canada	300 Laurier Ave Ottawa ON	W/196.9	2.54	<a href="#">315</a>
<a href="#">90</a>	GEN	Public Works and Government Services Canada	300 Laurier Ave Ottawa ON K0A0S5	W/196.9	2.54	<a href="#">316</a>
<a href="#">90</a>	GEN	Public Works and Government Services Canada	300 Laurier Ave Ottawa ON K0A0S5	W/196.9	2.54	<a href="#">317</a>
<a href="#">90</a>	GEN	Public Works and Government Services Canada	300 Laurier Ave Ottawa ON K0A0S5	W/196.9	2.54	<a href="#">318</a>
<a href="#">90</a>	GEN	Public Services & Procurement Canada RPB	300 Laurier Ave Ottawa ON K0A 0S5	W/196.9	2.54	<a href="#">318</a>
<a href="#">90</a>	GEN	Public Services & Procurement Canada RPB	300 Laurier Ave Ottawa ON K0A 0S5	W/196.9	2.54	<a href="#">319</a>
<a href="#">90</a>	GEN	Public Services & Procurement Canada RPB	300 Laurier Ave Ottawa ON K0A 0S5	W/196.9	2.54	<a href="#">320</a>
<a href="#">91</a>	EHS		297 Cooper St Ottawa ON K2P0G5	SE/197.1	-0.46	<a href="#">321</a>

<b>Map Key</b>	<b>DB</b>	<b>Company/Site Name</b>	<b>Address</b>	<b>Dir/Dist (m)</b>	<b>Elev Diff (m)</b>	<b>Page Number</b>
<a href="#">92</a>	EHS		325 Cooper Street Ottawa ON K2P 0G5	SSE/199.4	-0.57	<a href="#">321</a>
<a href="#">92</a>	EHS		325 Cooper Street Ottawa ON K2P 0G5	SSE/199.4	-0.57	<a href="#">321</a>
<a href="#">92</a>	EHS		325 Cooper Street Ottawa ON K2P 0G5	SSE/199.4	-0.57	<a href="#">322</a>
<a href="#">92</a>	EHS		325 Cooper Street Ottawa ON K2P 0G5	SSE/199.4	-0.57	<a href="#">322</a>
<a href="#">92</a>	EHS		325 Cooper Street Ottawa ON K2P 0G5	SSE/199.4	-0.57	<a href="#">322</a>
<a href="#">92</a>	EHS		325 Cooper Street Ottawa ON K2P 0G5	SSE/199.4	-0.57	<a href="#">322</a>
<a href="#">93</a>	NPCB	NATIONAL CAPITAL COMMISSION	161 LAURIER AVE. WEST; GREENBELT, 80 BAYVIEW OTTAWA ON K1P 6J6	NNE/201.8	-1.21	<a href="#">323</a>
<a href="#">94</a>	REC	NATIONAL CAPITAL COMMISSION	CENTRE DE SERVICE LAC PHILIPPE PARC DE LA GATINEAU MASHAM QUE C/O 161 LAURIER OTTAWA ON K1P 6J6	NNE/202.4	-1.46	<a href="#">323</a>
<a href="#">94</a>	REC	NATIONAL CAPITAL COMMISSION	GATINEAU PARK, OLD CHELSEA, QUEBEC C/O 161 LAURIER AVENUE WEST OTTAWA ON K1P 6J6	NNE/202.4	-1.46	<a href="#">323</a>
<a href="#">95</a>	WWIS		331 Cooper St Ottawa ON <b>Well ID:</b> 7334763	SSE/202.5	0.63	<a href="#">323</a>
<a href="#">96</a>	CA	Tartan Land Corporation	331 Cooper Street, Suite 400 Ottawa ON K2P 0G5	SSE/203.9	0.54	<a href="#">326</a>
<a href="#">96</a>	CA	Tartan Land Corporation	331 Cooper Street, Suite 400 Ottawa ON K2P 0G5	SSE/203.9	0.54	<a href="#">327</a>
<a href="#">96</a>	CA	Tartan Land Corporation	331 Cooper Street, Suite 400 Ottawa ON K2P 0G5	SSE/203.9	0.54	<a href="#">327</a>

<b>Map Key</b>	<b>DB</b>	<b>Company/Site Name</b>	<b>Address</b>	<b>Dir/Dist (m)</b>	<b>Elev Diff (m)</b>	<b>Page Number</b>
<a href="#">96</a>	ECA	South Nepean Development Corporation	331 Cooper Street, Suite 400 Ottawa ON K1R 7Y2	SSE/203.9	0.54	<a href="#">327</a>
<a href="#">96</a>	ECA	South Nepean Development Corporation	331 Cooper Street, Suite 400 Ottawa ON	SSE/203.9	0.54	<a href="#">328</a>
<a href="#">96</a>	ECA	South Nepean Development Corporation	331 Cooper Street, Suite 400 Ottawa ON	SSE/203.9	0.54	<a href="#">328</a>
<a href="#">96</a>	SPL	Enbridge Gas Distribution Inc.	331 Cooper St. Ottawa ON	SSE/203.9	0.54	<a href="#">328</a>
<a href="#">96</a>	PINC	PIPELINE HIT 1"	331 COOPER ST.,,OTTAWA,ON,K2P 0G5, CA ON	SSE/203.9	0.54	<a href="#">329</a>
<a href="#">97</a>	EHS		161 Laurier Avenue West Ottawa ON K1P 5J4	NNE/203.9	-1.46	<a href="#">329</a>
<a href="#">98</a>	GEN	NATIONAL CAPITAL COMMISSION	NCC PHOTOGRAPHIC UNIT 161 LAURIER AVE. W. OTTAWA ON K1P 6J6	NNE/204.5	-1.46	<a href="#">329</a>
<a href="#">98</a>	GEN	NATIONAL CAPITAL COMMISSION 28-409	NCC PHOTOGRAPHIC UNIT 161 LAURIER AVE. W. OTTAWA ON K1P 6J6	NNE/204.5	-1.46	<a href="#">330</a>
<a href="#">98</a>	GEN	NATIONAL CAPITAL (OUT OF BUSINESS)	NCC PHOTOGRAPHIC UNIT 161 LAURIER AVENUE WEST OTTAWA ON K1P 6J6	NNE/204.5	-1.46	<a href="#">330</a>
<a href="#">98</a>	GEN	NATIONAL CAPITAL COMMISSION	NCC PHOTOGRAPHIC UNIT 161 LAURIER AVE. WEST OTTAWA ON K1P 6J6	NNE/204.5	-1.46	<a href="#">330</a>
<a href="#">98</a>	GEN	NATIONAL CAPITAL COMMISSION	(SEE & USE ON0128803) 161 LAURIER AVE. WEST OTTAWA ON K1P 6J6	NNE/204.5	-1.46	<a href="#">331</a>
<a href="#">98</a>	GEN	NATIONAL CAPITAL COMMISSION 28-409	(SEE & USE ON0128803) 161 LAURIER AVE. WEST OTTAWA ON K1P 6J6	NNE/204.5	-1.46	<a href="#">331</a>



<b>Map Key</b>	<b>DB</b>	<b>Company/Site Name</b>	<b>Address</b>	<b>Dir/Dist (m)</b>	<b>Elev Diff (m)</b>	<b>Page Number</b>
<a href="#">98</a>	GEN	BIG PICTURE PHOTOFINISHING	161 LAURIER AVENUE WEST OTTAWA ON K1P 5J2	NNE/204.5	-1.46	<a href="#">331</a>
<a href="#">98</a>	SPL		161 Laurier Ave West Ottawa ON	NNE/204.5	-1.46	<a href="#">331</a>
<a href="#">99</a>	SPL	OC Transpo Bus Service<UNOFFICIAL>	100 Metcalfe Street Ottawa ON	NNW/205.1	0.54	<a href="#">332</a>
<a href="#">99</a>	GEN	Urbandale Corporation	100 METCALFE STREET OTTAWA ON K1P 5M1	NNW/205.1	0.54	<a href="#">332</a>
<a href="#">100</a>	EHS		123 Metcalfe St Ottawa ON K1P 5L9	NNE/205.2	-1.46	<a href="#">333</a>
<a href="#">100</a>	EHS		123 Metcalfe St Ottawa ON K1P 5L9	NNE/205.2	-1.46	<a href="#">333</a>
<a href="#">101</a>	WWIS		LISGAR STREET OTTAWA ON <b>Well ID:</b> 7194477	E/205.3	-2.41	<a href="#">333</a>
<a href="#">102</a>	MNR	DH OT-2	ON	ENE/205.6	-3.46	<a href="#">337</a>
<a href="#">103</a>	GEN	CANADA COUNCIL	99 METCALFE ST. OTTAWA ON K1P 5V8	N/207.4	0.54	<a href="#">337</a>
<a href="#">103</a>	GEN	CANADA (OUT OF BUS) 08-351	99 METCALFE ST. OTTAWA ON K1P 5V8	N/207.4	0.54	<a href="#">338</a>
<a href="#">103</a>	GEN	MORGUARD INVESTMENTS LTD.	99 METCALFE STREET OTTAWA ON	N/207.4	0.54	<a href="#">338</a>
<a href="#">103</a>	SCT	News Brief	99 Metcalfe St Suite 304 Ottawa ON K1P 6L7	N/207.4	0.54	<a href="#">339</a>
<a href="#">103</a>	GEN	MORGUARD INVESTMENTS LTD.	99 METCALFE STREET OTTAWA ON	N/207.4	0.54	<a href="#">339</a>

<i>Map Key</i>	<i>DB</i>	<i>Company/Site Name</i>	<i>Address</i>	<i>Dir/Dist (m)</i>	<i>Elev Diff (m)</i>	<i>Page Number</i>
<a href="#">103</a>	GEN	MORGUARD INVESTMENTS LTD.	99 METCALFE STREET OTTAWA ON	N/207.4	0.54	<a href="#">340</a>
<a href="#">103</a>	GEN	MORGUARD INVESTMENTS LTD.	99 METCALFE STREET OTTAWA ON	N/207.4	0.54	<a href="#">340</a>
<a href="#">103</a>	GEN	MORGUARD INVESTMENTS LTD.	99 METCALFE STREET OTTAWA ON	N/207.4	0.54	<a href="#">341</a>
<a href="#">103</a>	EHS		99 Metcalfe St Ottawa ON K1P6L7	N/207.4	0.54	<a href="#">341</a>
<a href="#">103</a>	GEN	Dr. Esther Guiot and Assoc	99 metcalfe suite 104 ottawa ON K1P6L7	N/207.4	0.54	<a href="#">341</a>
<a href="#">103</a>	GEN	Modern Niagara Ottawa Inc	99 Metcalfe Ottawa ON K1P 6L7	N/207.4	0.54	<a href="#">342</a>
<a href="#">103</a>	GEN	Dr. Esther Guiot and Assoc	99 metcalfe suite 104 ottawa ON K1P6L7	N/207.4	0.54	<a href="#">342</a>
<a href="#">103</a>	GEN	Dr. Esther Guiot and Assoc	99 metcalfe suite 104 ottawa ON K1P6L7	N/207.4	0.54	<a href="#">342</a>
<a href="#">103</a>	GEN	The Downtown Dental Clinic	99 Metcalfe, Unit 104 Ottawa ON K1P 6L7	N/207.4	0.54	<a href="#">343</a>
<a href="#">103</a>	GEN	Morguard Investments Ltd.	99 Metcalf St Ottawa ON K1A 1E3	N/207.4	0.54	<a href="#">343</a>
<a href="#">103</a>	GEN	The Downtown Dental Clinic	99 Metcalfe, Unit 104 Ottawa ON K1P 6L7	N/207.4	0.54	<a href="#">343</a>
<a href="#">103</a>	GEN	Alliance Engineering & Construction Limited	99 Metcalfe Street Ottawa ON K1P 5M2	N/207.4	0.54	<a href="#">343</a>
<a href="#">104</a>	EHS		99 Metcalfe Street Ottawa Ontario Ottawa ON K1P	N/207.4	0.54	<a href="#">344</a>

<i>Map Key</i>	<i>DB</i>	<i>Company/Site Name</i>	<i>Address</i>	<i>Dir/Dist (m)</i>	<i>Elev Diff (m)</i>	<i>Page Number</i>
<a href="#">105</a>	EHS		214 Metcalfe Street Ottawa ON K2P 1P7	ESE/207.6	-1.51	<a href="#">344</a>
<a href="#">105</a>	EHS		214 Metcalfe Street Ottawa ON K2P 1P7	ESE/207.6	-1.51	<a href="#">344</a>
<a href="#">105</a>	EHS		214 Metcalfe Street Ottawa ON K2P 1P7	ESE/207.6	-1.51	<a href="#">344</a>
<a href="#">105</a>	EHS		214 Metcalfe Street Ottawa ON K2P 1P7	ESE/207.6	-1.51	<a href="#">345</a>
<a href="#">105</a>	EHS		214 Metcalfe Street Ottawa ON K2P 1P7	ESE/207.6	-1.51	<a href="#">345</a>
<a href="#">105</a>	EHS		214 Metcalfe Street Ottawa ON K2P 1P7	ESE/207.6	-1.51	<a href="#">345</a>
<a href="#">105</a>	EHS		214 Metcalfe Street Ottawa ON K2P 1P7	ESE/207.6	-1.51	<a href="#">345</a>
<a href="#">105</a>	EHS		214 Metcalfe Street Ottawa ON K2P 1P7	ESE/207.6	-1.51	<a href="#">345</a>
<a href="#">106</a>	SPL		110 Oconnor Steet Ottawa ON	WNW/209.0	2.54	<a href="#">345</a>
<a href="#">106</a>	SPL	Cascades Recovery Inc.	110 O'Connor St Ottawa ON K1P 5V9	WNW/209.0	2.54	<a href="#">346</a>
<a href="#">106</a>	SPL		110 O'Connor Street Ottawa ON	WNW/209.0	2.54	<a href="#">346</a>
<a href="#">106</a>	EHS		110 O'Connor Street Ottawa ON K1P 1H1	WNW/209.0	2.54	<a href="#">347</a>
<a href="#">106</a>	EHS		110 O'Connor Street Ottawa ON K1P 1H1	WNW/209.0	2.54	<a href="#">347</a>
<a href="#">106</a>	EHS		110 O'Connor Street Ottawa ON K1P 1H1	WNW/209.0	2.54	<a href="#">347</a>

<i>Map Key</i>	<i>DB</i>	<i>Company/Site Name</i>	<i>Address</i>	<i>Dir/Dist (m)</i>	<i>Elev Diff (m)</i>	<i>Page Number</i>
<a href="#">107</a>	CA	METRONET COMMUNICATIONS CORP.	150 LAURIER AVENUE WEST OTTAWA ON K1P 5J4	NE/209.5	-3.54	<a href="#">347</a>
<a href="#">107</a>	GEN	MTS Allstream	150 Laurier Ave West Ottawa ON	NE/209.5	-3.54	<a href="#">348</a>
<a href="#">107</a>	GEN	Allstream	150 Laurier Ave West Ottawa ON	NE/209.5	-3.54	<a href="#">348</a>
<a href="#">107</a>	GEN	Allstream	150 Laurier Ave West Ottawa ON K1P 5J4	NE/209.5	-3.54	<a href="#">348</a>
<a href="#">107</a>	GEN	Zayo Canada	150 Laurier Ave West Ottawa ON K1P 5J4	NE/209.5	-3.54	<a href="#">348</a>
<a href="#">107</a>	GEN	Allstream	150 Laurier Ave West Ottawa ON K1P 5J4	NE/209.5	-3.54	<a href="#">349</a>
<a href="#">107</a>	GEN	Zayo Canada	150 Laurier Ave West Ottawa ON K1P 5J4	NE/209.5	-3.54	<a href="#">349</a>
<a href="#">107</a>	GEN	Zayo Canada	150 Laurier Ave West Ottawa ON K1P 5J4	NE/209.5	-3.54	<a href="#">349</a>
<a href="#">107</a>	EHS		150 Laurier Avenue West Ottawa ON K1P 5J4	NE/209.5	-3.54	<a href="#">349</a>
<a href="#">107</a>	GEN	Zayo Canada	150 Laurier Ave West Ottawa ON K1P 5J4	NE/209.5	-3.54	<a href="#">350</a>
<a href="#">108</a>	EHS		335 Cooper Street Ottawa ON K2P 0G5	SSE/211.3	0.54	<a href="#">350</a>
<a href="#">108</a>	EHS		335 Cooper Street Ottawa ON K2P 0G5	SSE/211.3	0.54	<a href="#">350</a>
<a href="#">109</a>	EHS		150 Laurier Avenue West Ottawa ON K1P 5J4	NE/211.3	-3.46	<a href="#">350</a>

<b>Map Key</b>	<b>DB</b>	<b>Company/Site Name</b>	<b>Address</b>	<b>Dir/Dist (m)</b>	<b>Elev Diff (m)</b>	<b>Page Number</b>
<a href="#">109</a>	EHS		150 Laurier Avenue West Ottawa ON K1P 5J4	NE/211.3	-3.46	<a href="#">351</a>
<a href="#">109</a>	EHS		150 Laurier Avenue West Ottawa ON K1P 5J4	NE/211.3	-3.46	<a href="#">351</a>
<a href="#">109</a>	EHS		150 Laurier Avenue West Ottawa ON K1P 5J4	NE/211.3	-3.46	<a href="#">351</a>
<a href="#">109</a>	EHS		150 Laurier Avenue West Ottawa ON K1P 5J4	NE/211.3	-3.46	<a href="#">351</a>
<a href="#">109</a>	EHS		150 Laurier Avenue West Ottawa ON K1P 5J4	NE/211.3	-3.46	<a href="#">351</a>
<a href="#">110</a>	GEN	SHOPPERS DRUG MART	110 SLATER STREET OTTAWA ON K1P 5H6	NNW/211.7	1.24	<a href="#">352</a>
<a href="#">110</a>	PES	SHOPPERS DRUG MART #0953 ( SLATER STREET)	110 SLATER ST OTTAWA ON K1P 5H6	NNW/211.7	1.24	<a href="#">352</a>
<a href="#">111</a>	EHS		PE3651 - 293 Lisgar Street & 176 Nepean Street Ottawa ON K2P 0B6	SW/214.7	1.54	<a href="#">352</a>
<a href="#">111</a>	EHS		PE3651 - 293 Lisgar Street & 176 Nepean Street Ottawa ON K2P 0B6	SW/214.7	1.54	<a href="#">353</a>
<a href="#">111</a>	EHS		PE3651 - 293 Lisgar Street & 176 Nepean Street Ottawa ON K2P 0B6	SW/214.7	1.54	<a href="#">353</a>
<a href="#">111</a>	EHS		PE3651 - 293 Lisgar Street & 176 Nepean Street Ottawa ON K2P 0B6	SW/214.7	1.54	<a href="#">353</a>
<a href="#">112</a>	WWIS		355 COOPER ST OTTAWA ON <b>Well ID:</b> 7305581	SSW/217.0	1.59	<a href="#">353</a>
<a href="#">113</a>	EHS		355 Cooper St Ottawa ON K2P0G8	S/219.8	0.86	<a href="#">356</a>

<b>Map Key</b>	<b>DB</b>	<b>Company/Site Name</b>	<b>Address</b>	<b>Dir/Dist (m)</b>	<b>Elev Diff (m)</b>	<b>Page Number</b>
<a href="#">114</a>	EHS		320 Cooper Street Ottawa Ottawa ON K2P 0G7	SSE/221.4	-0.48	<a href="#">356</a>
<a href="#">114</a>	EHS		320 Cooper Street Ottawa Ottawa ON K2P 0G7	SSE/221.4	-0.48	<a href="#">357</a>
<a href="#">114</a>	EHS		320 Cooper Street Ottawa Ottawa ON K2P 0G7	SSE/221.4	-0.48	<a href="#">357</a>
<a href="#">115</a>	GEN	LAFFARGE CANADA INC. (IMIS)	FRANCON DIV., C.2 LOT 12, 13 GLOUCESTER P.O. BOX 8464 OTTAWA ON K1G 3K2	ENE/222.0	-3.46	<a href="#">357</a>
<a href="#">115</a>	GEN	LAFFARGE CANADA INC. (IMIS) 00-000	FRANCON DIV., C.2 LOT 12, 13 GLOUCESTER P.O. BOX 8464 OTTAWA ON K1G 3K2	ENE/222.0	-3.46	<a href="#">357</a>
<a href="#">116</a>	WWIS		ON <b>Well ID:</b> 7296899	SW/222.7	1.51	<a href="#">357</a>
<a href="#">117</a>	EHS		175 Lisgar Street Ottawa ON K2P 0C3	E/224.5	-2.88	<a href="#">358</a>
<a href="#">118</a>	EHS		309 Lisgar Avenue Ottawa ON	SW/224.8	1.54	<a href="#">359</a>
<a href="#">119</a>	GEN	E.A.S. ILLUSTRATORS & PRINTERS LTD	171 NEPEAN ST. OTTAWA ON K2P 0B4	WSW/225.6	1.51	<a href="#">359</a>
<a href="#">119</a>	GEN	E.A.S. ILLUSTRATORS & PRINTERS LTD14-740	171 NEPEAN ST. OTTAWA ON K2P 0B4	WSW/225.6	1.51	<a href="#">359</a>
<a href="#">119</a>	GEN	E.A.S. (OUT OF BUS) 14-740	171 NEPEAN ST. OTTAWA ON K2P 0B4	WSW/225.6	1.51	<a href="#">359</a>
<a href="#">119</a>	GEN	ARMCO PRINT 02-638	171 NEPEAN STREET OTTAWA ON K2P 0B4	WSW/225.6	1.51	<a href="#">360</a>
<a href="#">119</a>	GEN	ARMCO PRINT 02-638	171 NEPEAN STREET OTTAWA ON K2P 0B4	WSW/225.6	1.51	<a href="#">360</a>



<b>Map Key</b>	<b>DB</b>	<b>Company/Site Name</b>	<b>Address</b>	<b>Dir/Dist (m)</b>	<b>Elev Diff (m)</b>	<b>Page Number</b>
<a href="#">120</a>	GEN	Metcalfe Realty Company Limited	123 Slater Street Ottawa ON	NNW/227.9	2.60	<a href="#">360</a>
<a href="#">120</a>	EHS		123 Slater Street Ottawa ON K1P 1H9	NNW/227.9	2.60	<a href="#">360</a>
<a href="#">120</a>	GEN	Metcalfe Realty Company Limited	123 Slater Street Ottawa ON	NNW/227.9	2.60	<a href="#">361</a>
<a href="#">120</a>	GEN	Metcalfe Realty Company Limited	123 Slater Street Ottawa ON	NNW/227.9	2.60	<a href="#">361</a>
<a href="#">120</a>	GEN	METCALFE REALTY	123 SLATER STREET OTTAWA ON K1P 1H9	NNW/227.9	2.60	<a href="#">361</a>
<a href="#">121</a>	NPCB	OLYMPIA & YORK DEVELOPMENTS LTD.	L'ESPLANADE LAURIER; 171 BANK STREET LEVEL II OTTAWA ON K2P 1W5	W/228.2	2.54	<a href="#">362</a>
<a href="#">121</a>	NPCB	ROSTRUST INVESTMENTS INC.	171 BANK STREET LEVEL II BANK STREET LEVEL II OTTAWA ON	W/228.2	2.54	<a href="#">362</a>
<a href="#">121</a>	EHS		171 Bank St Ottawa ON K2P 1W5	W/228.2	2.54	<a href="#">363</a>
<a href="#">121</a>	GEN	CAMPBELL AND KENNEDY ELECTRIC LTD.	M2-171 BANK ST. OTTAWA ON K2P 1W5	W/228.2	2.54	<a href="#">363</a>
<a href="#">121</a>	GEN	O & Y PROPERTIES INC.	171 BANK STREET L'ESPLANADE LAURIER OTTAWA ON K2P 1W5	W/228.2	2.54	<a href="#">363</a>
<a href="#">121</a>	GEN	O & Y PROPERTIES INC.	L'ESPLANADE LAURIER 171 BANK STREET OTTAWA ON K2P 1W5	W/228.2	2.54	<a href="#">363</a>
<a href="#">121</a>	GEN	ROSTRUST INVESTMENTS INC.	171 BANK STREET (L'ESPLANADE LAURIER) OTTAWA ON K2P 1W5	W/228.2	2.54	<a href="#">364</a>

<b>Map Key</b>	<b>DB</b>	<b>Company/Site Name</b>	<b>Address</b>	<b>Dir/Dist (m)</b>	<b>Elev Diff (m)</b>	<b>Page Number</b>
<a href="#">121</a>	GEN	BLACK PHOTO(OUT OF BUS.)	181 BANK STREET, UNITS 121-122 L'ESPLANADE OTTAWA ON K2P 1W5	W/228.2	2.54	<a href="#">364</a>
<a href="#">121</a>	GEN	BLACK PHOTO CORPORATION	171-181 BANK STREET, UNITS 121-122 OTTAWA ON K2P 1W5	W/228.2	2.54	<a href="#">364</a>
<a href="#">121</a>	NPCB	ROSTRUST INVESTMENTS INC.	171 BANK STREET LEVEL 2 L'Esplanade Laurier Ottawa ON K2P 1W5	W/228.2	2.54	<a href="#">365</a>
<a href="#">121</a>	NPCB	ROSTRUST INVESTMENTS INC.	L'ESPLANADE LAURIER 171 BANK STREET LEVEL II OTTAWA ON K2P 1W5	W/228.2	2.54	<a href="#">365</a>
<a href="#">122</a>	EHS		170 Gloucester Street Ottawa ON K2P 0A6	WSW/228.4	2.54	<a href="#">367</a>
<a href="#">123</a>	BORE		ON	W/228.6	2.54	<a href="#">367</a>
<a href="#">124</a>	EHS		318 Cooper Street Ottawa ON Ottawa ON K2P 0G7	SE/229.1	-0.48	<a href="#">369</a>
<a href="#">125</a>	BORE		ON	WNW/229.5	2.54	<a href="#">369</a>
<a href="#">126</a>	EHS		265 Laurier Ave W Ottawa ON	WNW/230.6	2.54	<a href="#">371</a>
<a href="#">127</a>	WWIS		355 COOPER ST OTTAWA ON <i>Well ID: 7305582</i>	SSW/231.1	1.54	<a href="#">372</a>
<a href="#">128</a>	WWIS		355 COOPER ST OTTAWA ON <i>Well ID: 7305580</i>	SSW/232.5	1.54	<a href="#">375</a>
<a href="#">129</a>	CA	Dundee Realty Management Corp.	110 O'Connor Street Ottawa ON	WNW/235.2	2.54	<a href="#">378</a>
<a href="#">129</a>	NPRI	DUNDEE REALTY MANAGEMENT	110 O'CONNOR Street OTTAWA ON K1P5M9	WNW/235.2	2.54	<a href="#">378</a>

<b>Map Key</b>	<b>DB</b>	<b>Company/Site Name</b>	<b>Address</b>	<b>Dir/Dist (m)</b>	<b>Elev Diff (m)</b>	<b>Page Number</b>
<a href="#">129</a>	ECA	Dundee Realty Management Corp.	110 O'Connor Street Ottawa ON K1P 5V9	WNW/235.2	2.54	<a href="#">379</a>
<a href="#">130</a>	WWIS		355 COOPER ST OTTAWA ON <i>Well ID: 7305579</i>	SSW/236.0	1.57	<a href="#">380</a>
<a href="#">131</a>	WWIS		269 LAURIER AVE Ottawa ON <i>Well ID: 7230965</i>	W/236.1	2.54	<a href="#">383</a>
<a href="#">132</a>	GEN	ARNON DEVELOPMENT CORPORATION LIMITED	180 ELGIN STREET OTTAWA ON K2P 2K3	E/237.1	-3.48	<a href="#">386</a>
<a href="#">132</a>	SCT	Summit: The Business Of Public	180 Elgin St Suite 800 Ottawa ON K2P 2K3	E/237.1	-3.48	<a href="#">386</a>
<a href="#">132</a>	BORE		ON	E/237.1	-3.48	<a href="#">386</a>
<a href="#">132</a>	SCT	The Canadian Academy of Eng	180 Elgin St Suite 1402 Ottawa ON K2P 2K3	E/237.1	-3.48	<a href="#">389</a>
<a href="#">132</a>	GEN	RON Engineering	180 Elgin Street Ottawa ON	E/237.1	-3.48	<a href="#">389</a>
<a href="#">132</a>	SPL	Enbridge Gas Distribution Inc.	175 Elgin St, Almonte Ottawa ON	E/237.1	-3.48	<a href="#">389</a>
<a href="#">132</a>	GEN	Arnon Development Corp Ltd.	180 Elgin Street Ottawa ON K2P 2K3	E/237.1	-3.48	<a href="#">389</a>
<a href="#">132</a>	GEN	Arnon Development Corp Ltd.	180 Elgin Street Ottawa ON K2P 2K3	E/237.1	-3.48	<a href="#">390</a>
<a href="#">133</a>	SPL	ONTARIO HYDRO	88 SLATER ST., ONTARIO HYDRO SUB-STATION. TRANSFORMER OTTAWA CITY ON	N/237.1	0.54	<a href="#">390</a>
<a href="#">133</a>	SPL	ONTARIO HYDRO	88 SLATER ST. TRANSFORMER OTTAWA CITY ON	N/237.1	0.54	<a href="#">390</a>

<b>Map Key</b>	<b>DB</b>	<b>Company/Site Name</b>	<b>Address</b>	<b>Dir/Dist (m)</b>	<b>Elev Diff (m)</b>	<b>Page Number</b>
<a href="#">133</a>	GEN	OTTAWA HYDRO	88 SLATER STREET (SLATER SUBSTATION) C/O 3024 ALBION ROAD OTTAWA ON K1G 3S4	N/237.1	0.54	<a href="#">391</a>
<a href="#">133</a>	GEN	OTTAWA HYDRO	88 SLATER STREET (SLATER SUBSTATION) C/O 3025 ALBION RD., BOX 8700 OTTAWA ON K1G 3S4	N/237.1	0.54	<a href="#">391</a>
<a href="#">133</a>	GEN	OTTAWA HYDRO	88 SLATER STREET SLATER SUBSTATION OTTAWA ON	N/237.1	0.54	<a href="#">392</a>
<a href="#">133</a>	GEN	OTTAWA HYDRO 29-081	88 SLATER STREET (SLATER SUBSTATION) C/O 3025 ALBION RD., BOX 8700 OTTAWA ON K1G 3S4	N/237.1	0.54	<a href="#">392</a>
<a href="#">133</a>	SPL		88 Slater Street in Ottawa Ottawa ON	N/237.1	0.54	<a href="#">392</a>
<a href="#">134</a>	SCT	Jacintallnk	207 Bank St Suite 242 Ottawa ON K2P 2N2	WSW/238.4	2.24	<a href="#">393</a>
<a href="#">134</a>	SCT	To Be Publications Inc.	207 Bank St Ottawa ON K2P 2N2	WSW/238.4	2.24	<a href="#">393</a>
<a href="#">135</a>	SCT	AGRICULTURAL INSTITUTE CANADA	141 LAURIER AVE W SUITE 1112 OTTAWA ON K1P 5J3	NE/240.2	-3.46	<a href="#">393</a>
<a href="#">135</a>	SCT	NELLCOR PURITAN BENNETT	141 Laurier Ave W Suite 700 Ottawa ON K1P 5J3	NE/240.2	-3.46	<a href="#">393</a>
<a href="#">135</a>	SCT	Agricultural Institute of Canada	141 Laurier Ave W Suite 1112 Ottawa ON K1P 5J3	NE/240.2	-3.46	<a href="#">394</a>
<a href="#">135</a>	SCT	Cdn Psychological Assn	141 Laurier Ave W Suite 702 Ottawa ON K1P 5J3	NE/240.2	-3.46	<a href="#">394</a>
<a href="#">135</a>	SCT	gordongroup	141 Laurier Ave W Ottawa ON K1P 5J3	NE/240.2	-3.46	<a href="#">394</a>
<a href="#">135</a>	SCT	CPA / APC	141 Laurier Ave W Suite 701 Ottawa ON K1P 5J3	NE/240.2	-3.46	<a href="#">395</a>

<b>Map Key</b>	<b>DB</b>	<b>Company/Site Name</b>	<b>Address</b>	<b>Dir/Dist (m)</b>	<b>Elev Diff (m)</b>	<b>Page Number</b>
<a href="#">135</a>	EHS		141 Laurier Avenue West Ottawa ON K1P 5J3	NE/240.2	-3.46	<a href="#">395</a>
<a href="#">135</a>	GEN	GILLIN ENGINEERING & CONSTRUCTION LTD.	141 Laurier Ave W. Ottawa ON K1P 5J3	NE/240.2	-3.46	<a href="#">395</a>
<a href="#">136</a>	SPL	Enbridge Gas Distribution Inc.	310 Cooper St. Ottawa ON	SE/240.2	-0.46	<a href="#">395</a>
<a href="#">137</a>	SPL	City of Ottawa	Intersection of Slater and O'Connor<UNOFFICIAL> Ottawa ON	WNW/241.1	2.54	<a href="#">396</a>
<a href="#">137</a>	SPL		O'Connor and Slater Ottawa ON	WNW/241.1	2.54	<a href="#">396</a>
<a href="#">138</a>	WWIS		269 LAURIER AVE Ottawa ON <b>Well ID:</b> 7231361	W/241.3	2.54	<a href="#">397</a>
<a href="#">139</a>	SCT	Media-Flex.com	119 Slater St Ottawa ON K1P 5H2	NNW/242.0	2.60	<a href="#">400</a>
<a href="#">140</a>	EHS		151 Slater Street Ottawa ON K1P 5H2	NW/242.6	2.51	<a href="#">400</a>
<a href="#">141</a>	EHS		269 Laurier Ave W Ottawa ON	W/243.2	2.54	<a href="#">400</a>
<a href="#">142</a>	EHS		182-184 Lisgar Street Ottawa ON K2P 0C4	E/245.0	-2.76	<a href="#">401</a>
<a href="#">143</a>	PINC	PIPELINE HIT 1/2"	310 COOPER ST.,,OTTAWA,ON,K2P 0G7, CA ON	SE/245.5	-0.46	<a href="#">401</a>
<a href="#">144</a>	EHS		320 Cooper Street Ottawa ON K2P 0G7	SSE/246.2	-0.48	<a href="#">401</a>
<a href="#">144</a>	EHS		320 Cooper St Ottawa ON K2P0G7	SSE/246.2	-0.48	<a href="#">402</a>

<i>Map Key</i>	<i>DB</i>	<i>Company/Site Name</i>	<i>Address</i>	<i>Dir/Dist (m)</i>	<i>Elev Diff (m)</i>	<i>Page Number</i>
<a href="#">145</a>	GEN	Regency Towers Ltd.	261 Cooper Street Ottawa ON K2P 0G3	ESE/246.7	-1.41	<a href="#">402</a>
<a href="#">146</a>	EHS		318 Cooper St Ottawa ON	SE/246.7	-0.48	<a href="#">402</a>
<a href="#">147</a>	EHS		269 Laurier Avenue West Ottawa ON K1A 0P8	W/247.5	2.54	<a href="#">402</a>
<a href="#">147</a>	EHS		269 Laurier Avenue West Ottawa ON K1A 0P8	W/247.5	2.54	<a href="#">402</a>
<a href="#">147</a>	EHS		269 Laurier Avenue West Ottawa ON K1A 0P8	W/247.5	2.54	<a href="#">403</a>
<a href="#">147</a>	EHS		269 Laurier Avenue West Ottawa ON K1A 0P8	W/247.5	2.54	<a href="#">403</a>
<a href="#">147</a>	EHS		269 Laurier Avenue West Ottawa ON K1A 0P8	W/247.5	2.54	<a href="#">403</a>
<a href="#">148</a>	EHS		177 Nepean St Ottawa ON K2P 1W7	WSW/247.7	2.24	<a href="#">403</a>
<a href="#">148</a>	EHS		177 Nepean St Ottawa ON K2P 1W7	WSW/247.7	2.24	<a href="#">404</a>
<a href="#">148</a>	EHS		177 Nepean St Ottawa ON K2P 1W7	WSW/247.7	2.24	<a href="#">404</a>
<a href="#">148</a>	EHS		177 Nepean St Ottawa ON K2P 1W7	WSW/247.7	2.24	<a href="#">404</a>
<a href="#">148</a>	EHS		177 Nepean St Ottawa ON K2P 1W7	WSW/247.7	2.24	<a href="#">404</a>
<a href="#">148</a>	EHS		177 Nepean St Ottawa ON K2P 1W7	WSW/247.7	2.24	<a href="#">404</a>



<i>Map Key</i>	<i>DB</i>	<i>Company/Site Name</i>	<i>Address</i>	<i>Dir/Dist (m)</i>	<i>Elev Diff (m)</i>	<i>Page Number</i>
<a href="#">149</a>	BORE		ON	ENE/248.7	-3.46	<a href="#">405</a>
<a href="#">150</a>	GEN	Arnon Development Corp Ltd.	180 Elgin Street Ottawa ON K2P 2K3	E/249.4	-3.46	<a href="#">406</a>
<a href="#">151</a>	PES	AESTHETIC TREE CARE	151 SLATER STREET, SUITE 100 OTTAWA ON K1P 5H3	WNW/249.4	2.51	<a href="#">407</a>
<a href="#">151</a>	PES	REGIONEX EXTERMINATION	151 SLATER STREET OTTAWA ON K1P 5H3	WNW/249.4	2.51	<a href="#">407</a>
<a href="#">151</a>	PES	PESTROY INC.	151 SLATER STREET, SUITE 100 OTTAWA ON K1P 5H3	WNW/249.4	2.51	<a href="#">407</a>
<a href="#">151</a>	CHM	OTTAWA CHEMISTS (DEPT OF OTTAWA NATURAL CLINI	151 SLATER ST OTTAWA ON K1P 5H3	WNW/249.4	2.51	<a href="#">408</a>
<a href="#">151</a>	SCT	Bonanza Printing & Copying	151 Slater St Suite B001 Ottawa ON K1P 5H3	WNW/249.4	2.51	<a href="#">408</a>
<a href="#">151</a>	PES	REGIONEX EXTERMINATION	214-151 SLATER ST OTTAWA ON K1P 5H3	WNW/249.4	2.51	<a href="#">408</a>
<a href="#">151</a>	PES	AESTHETIC TREE CARE	214-151 SLATER ST OTTAWA ON K1P 5H3	WNW/249.4	2.51	<a href="#">409</a>
<a href="#">151</a>	PES	PESTROY INC.	151 SLATER ST, SUITE 214 OTTAWA ON K1P 5H3	WNW/249.4	2.51	<a href="#">409</a>
<a href="#">151</a>	GEN	BONANZA PRINTING & COPYING CENTRE INC.	151 SLATER STREET OTTAWA ON K1P 5H3	WNW/249.4	2.51	<a href="#">409</a>
<a href="#">151</a>	GEN	BONANZA PRINTING & COPYING CENTRE INC.	151 SLATER STREET, SUITE 0101 OTTAWA ON K1P 5H3	WNW/249.4	2.51	<a href="#">410</a>
<a href="#">151</a>	GEN	OTTWA NATURAL CLINIC PHARMACY	151 SLATER STREET OTTAWA ON K1P 5H3	WNW/249.4	2.51	<a href="#">410</a>

<b>Map Key</b>	<b>DB</b>	<b>Company/Site Name</b>	<b>Address</b>	<b>Dir/Dist (m)</b>	<b>Elev Diff (m)</b>	<b>Page Number</b>
<a href="#">151</a>	SCT	EADS Canada Inc.	151 Slater St Suite 1111 Ottawa ON K1P 5H3	WNW/249.4	2.51	<a href="#">410</a>
<a href="#">151</a>	CHM	OTTAWA CHEMISTS (DEPT OF OTTAWA NATURAL CLINIC PHARMACY)	151 SLATER ST OTTAWA ON K1P 5H3	WNW/249.4	2.51	<a href="#">411</a>
<a href="#">151</a>	GEN	Bonanza Printing and Copying Centre Inc	151 Slater Street Suite B001 Ottawa ON K1P 5H3	WNW/249.4	2.51	<a href="#">411</a>
<a href="#">151</a>	SCT	Canadian Institute of Forestry	151 Slater St Suite 504 Ottawa ON K1P 5H3	WNW/249.4	2.51	<a href="#">411</a>
<a href="#">151</a>	PES	AESTHETIC TREE CARE	151 SLATER ST SUITE 100 OTTAWA ON K1P 5H3	WNW/249.4	2.51	<a href="#">411</a>
<a href="#">151</a>	PES	REGIONEX EXTERMINATION INC	214-151 SLATER ST OTTAWA ON K1P 5H3	WNW/249.4	2.51	<a href="#">412</a>
<a href="#">151</a>	PES	CAPITAL PEST CONTROL	214-151 SLATER ST OTTAWA ON K1P 5H3	WNW/249.4	2.51	<a href="#">412</a>
<a href="#">151</a>	GEN	Bonanza Printing and Copying Centre Inc	151 Slater Street Suite B001 Ottawa ON K1P 5H3	WNW/249.4	2.51	<a href="#">412</a>
<a href="#">151</a>	PAP	Canadian Institute of Forestry	151 Slater St Suite 504 Ottawa ON K1P 5H3	WNW/249.4	2.51	<a href="#">413</a>
<a href="#">151</a>	PAP	Canadian Printing Industries Assn.	151 Slater St Suite 1110 Ottawa ON K1P 5H3	WNW/249.4	2.51	<a href="#">413</a>
<a href="#">151</a>	GEN	Crawford &Company Canada Inc	900-151 Slater Street Ottawa ON K1P 5H3	WNW/249.4	2.51	<a href="#">413</a>
<a href="#">151</a>	GEN	Metcalfé Realty Company Limited	151 Slater Street Ottawa ON K1P 5H3	WNW/249.4	2.51	<a href="#">414</a>
<a href="#">151</a>	GEN	Metcalfé Realty Company Limited	151 Slater Street Ottawa ON K1P 5H3	WNW/249.4	2.51	<a href="#">414</a>

<i>Map Key</i>	<i>DB</i>	<i>Company/Site Name</i>	<i>Address</i>	<i>Dir/Dist (m)</i>	<i>Elev Diff (m)</i>	<i>Page Number</i>
<a href="#">151</a>	GEN	BONANZA PRINTING	151 SLATER STREET OTTAWA ON	WNW/249.4	2.51	<a href="#">414</a>
<a href="#">151</a>	GEN	Metcalfe Realty Company Limited	151 Slater Street Ottawa ON K1P 5H3	WNW/249.4	2.51	<a href="#">414</a>
<a href="#">151</a>	PES	AESTHETIC TREE CARE	151 SLATER ST SUITE 100 OTTAWA ON K1P5H3	WNW/249.4	2.51	<a href="#">415</a>
<a href="#">151</a>	PES	AESTHETIC TREE CARE	151 SLATER ST SUITE 100 OTTAWA ON K1P5H3	WNW/249.4	2.51	<a href="#">415</a>
<a href="#">151</a>	SPL	Thomas Fuller Construction Co. Limited	151 Slater St Ottawa ON	WNW/249.4	2.51	<a href="#">416</a>
<a href="#">151</a>	GEN	Metcalfe Realty Company Limited	151 Slater Street Ottawa ON K1P 5H2	WNW/249.4	2.51	<a href="#">416</a>
<a href="#">151</a>	GEN	Metcalfe Realty Company Limited	151 Slater Street Ottawa ON K1P 5L7	WNW/249.4	2.51	<a href="#">416</a>
<a href="#">152</a>	SCT	HICKS MEDIA	300 Cooper St Suite 30 Ottawa ON K2P 0G7	SE/249.8	-0.91	<a href="#">417</a>
<a href="#">152</a>	SCT	Hicks Media - Div. of Gidney News & Publishing Limited	300 Cooper St Suite 30 Ottawa ON K2P 0G7	SE/249.8	-0.91	<a href="#">417</a>

# Executive Summary: Summary By Data Source

## **BORE - Borehole**

A search of the BORE database, dated 1875-Jul 2018 has found that there are 11 BORE site(s) within approximately 0.25 kilometers of the project property.

<b><u>Equal/Higher Elevation</u></b>	<b><u>Address</u></b>	<b><u>Direction</u></b>	<b><u>Distance (m)</u></b>	<b><u>Map Key</u></b>
	ON	W	69.05	<a href="#"><u>12</u></a>
	ON	SSW	84.44	<a href="#"><u>23</u></a>
	ON	NNW	192.56	<a href="#"><u>86</u></a>
	ON	SSE	196.46	<a href="#"><u>89</u></a>
	ON	W	228.60	<a href="#"><u>123</u></a>
	ON	WNW	229.47	<a href="#"><u>125</u></a>
<b><u>Lower Elevation</u></b>	<b><u>Address</u></b>	<b><u>Direction</u></b>	<b><u>Distance (m)</u></b>	<b><u>Map Key</u></b>
	ON	E	123.33	<a href="#"><u>44</u></a>
	ON	ESE	191.12	<a href="#"><u>83</u></a>
	ON	ENE	191.48	<a href="#"><u>85</u></a>

ON	E	237.10	<a href="#">132</a>
ON	ENE	248.67	<a href="#">149</a>

## **CA - Certificates of Approval**

A search of the CA database, dated 1985-Oct 30, 2011\* has found that there are 18 CA site(s) within approximately 0.25 kilometers of the project property.

<b><u>Equal/Higher Elevation</u></b>	<b><u>Address</u></b>	<b><u>Direction</u></b>	<b><u>Distance (m)</u></b>	<b><u>Map Key</u></b>
The Manufacturers Life Insurance Company	220 Laurier Avenue Ottawa ON	NW	71.83	<a href="#">15</a>
OTTAWA CITY - SOMERSET ST.	O'CONNOR ST./NEPEAN ST. OTTAWA CITY ON	SW	109.11	<a href="#">35</a>
The Cadillac Fairview Corporation Limited	191 Laurier Avenue West Ottawa ON K1P 1E7	N	149.05	<a href="#">58</a>
The Cadillac Fairview Corporation Limited	191 Laurier Avenue West Ottawa ON K1P 1E7	N	149.05	<a href="#">58</a>
The Cadillac Fairview Corporation Limited	191 Laurier Ave W Ottawa ON K1P 1E7	N	149.05	<a href="#">58</a>
WHWW Hotels (Ottawa) Company	140 Slater Street Ottawa ON K1P 5H6	NW	193.45	<a href="#">87</a>
Tartan Land Corporation	331 Cooper Street, Suite 400 Ottawa ON K2P 0G5	SSE	203.88	<a href="#">96</a>
Tartan Land Corporation	331 Cooper Street, Suite 400 Ottawa ON K2P 0G5	SSE	203.88	<a href="#">96</a>

<b><u>Equal/Higher Elevation</u></b>	<b><u>Address</u></b>	<b><u>Direction</u></b>	<b><u>Distance (m)</u></b>	<b><u>Map Key</u></b>
Tartan Land Corporation	331 Cooper Street, Suite 400 Ottawa ON K2P 0G5	SSE	203.88	<a href="#">96</a>
Dundee Realty Management Corp.	110 O'Connor Street Ottawa ON	WNW	235.25	<a href="#">129</a>
<b><u>Lower Elevation</u></b>	<b><u>Address</u></b>	<b><u>Direction</u></b>	<b><u>Distance (m)</u></b>	<b><u>Map Key</u></b>
The Canadian Red Cross Society	170 Metcalfe St Ottawa ON	E	70.02	<a href="#">14</a>
NASSAR DIVERSIFIED LTD.	200 LAURIER AVENUE WEST OTTAWA CITY ON	NNW	83.53	<a href="#">21</a>
Gillin Engineering and Construction Ltd.	123 Metcalfe Street Ottawa ON K1P 5L9	NNE	167.78	<a href="#">68</a>
NEXACOR REALTY MANAGEMENT INC., BELL	160 ELGIN STREET OTTAWA CITY ON	ENE	176.39	<a href="#">71</a>
3176461 CANADA INC., NEXACOR REALTY	160 ELGIN STREET OTTAWA CITY ON	ENE	176.39	<a href="#">71</a>
Specialty Transportation Services of Ontario, Inc.	160 Elgin Street Ottawa ON	ENE	176.39	<a href="#">71</a>
160 Elgin Portfolio Inc.	160 Elgin Street Ottawa ON	ENE	176.39	<a href="#">71</a>
METRONET COMMUNICATIONS CORP.	150 LAURIER AVENUE WEST OTTAWA ON K1P 5J4	NE	209.49	<a href="#">107</a>

### **CHM - Chemical Register**

A search of the CHM database, dated 1999-Sep 30, 2021 has found that there are 2 CHM site(s) within approximately 0.25 kilometers of the project property.



<u>Equal/Higher Elevation</u>	<u>Address</u>	<u>Direction</u>	<u>Distance (m)</u>	<u>Map Key</u>
OTTAWA CHEMISTS (DEPT OF OTTAWA NATURAL CLINIC PHARMACY)	151 SLATER ST OTTAWA ON K1P 5H3	WNW	249.44	<a href="#">151</a>
OTTAWA CHEMISTS (DEPT OF OTTAWA NATURAL CLINI	151 SLATER ST OTTAWA ON K1P 5H3	WNW	249.44	<a href="#">151</a>

### **DTNK - Delisted Fuel Tanks**

A search of the DTNK database, dated May 31, 2021 has found that there are 6 DTNK site(s) within approximately 0.25 kilometers of the project property.

<u>Equal/Higher Elevation</u>	<u>Address</u>	<u>Direction</u>	<u>Distance (m)</u>	<u>Map Key</u>
BYTOWN TOWING & AUTOCARE LTD	154 O'CONNOR ST AT GLOUCESTER OTTAWA ON	WSW	132.90	<a href="#">49</a>
BYTOWN TOWING & AUTOCARE LTD	154 O'CONNOR ST AT GLOUCESTER OTTAWA ON	WSW	132.90	<a href="#">49</a>
BYTOWN TOWING & AUTOCARE LTD	154 O'CONNOR ST AT GLOUCESTER OTTAWA K2P 1T5 ON CA ON	WSW	132.90	<a href="#">49</a>
BYTOWN TOWING & AUTOCARE LTD	154 O'CONNOR ST AT GLOUCESTER OTTAWA K2P 1T5 ON CA ON	WSW	132.90	<a href="#">49</a>
BYTOWN TOWING & AUTOCARE LTD	154 O'CONNOR ST AT GLOUCESTER OTTAWA K2P 1T5 ON CA ON	WSW	132.90	<a href="#">49</a>
BYTOWN TOWING & AUTOCARE LTD	154 O'CONNOR ST AT GLOUCESTER OTTAWA ON K2P 1T5	WSW	132.90	<a href="#">49</a>

### **EASR - Environmental Activity and Sector Registry**

A search of the EASR database, dated Oct 2011- Jan 31, 2021 has found that there are 5 EASR site(s) within approximately 0.25 kilometers of the project property.

<b><u>Equal/Higher Elevation</u></b>	<b><u>Address</u></b>	<b><u>Direction</u></b>	<b><u>Distance (m)</u></b>	<b><u>Map Key</u></b>
GILLIN ENGINEERING AND CONSTRUCTION LIMITED	234 LAURIER W AVE OTTAWA ON K1P 6K6	WNW	107.62	<a href="#"><u>33</u></a>
CITY OF OTTAWA	120 METCALFE ST OTTAWA ON K1P 5M2	NNW	146.81	<a href="#"><u>56</u></a>
<b><u>Lower Elevation</u></b>	<b><u>Address</u></b>	<b><u>Direction</u></b>	<b><u>Distance (m)</u></b>	<b><u>Map Key</u></b>
GILLIN ENGINEERING AND CONSTRUCTION LIMITED	200 LAURIER AVE W OTTAWA ON K1P 6M7	NNW	83.53	<a href="#"><u>21</u></a>
MORGUARD ELGIN LIMITED	150 ELGIN STREET OTTAWA ON K2P 1L4	NE	195.01	<a href="#"><u>88</u></a>
MORGUARD ELGIN LIMITED	150 ELGIN STREET OTTAWA ON K2P 1L4	NE	195.01	<a href="#"><u>88</u></a>

## **EBR - Environmental Registry**

A search of the EBR database, dated 1994 - Jan 31, 2022 has found that there are 4 EBR site(s) within approximately 0.25 kilometers of the project property.

<b><u>Equal/Higher Elevation</u></b>	<b><u>Address</u></b>	<b><u>Direction</u></b>	<b><u>Distance (m)</u></b>	<b><u>Map Key</u></b>
The Manufacturers Life Insurance Company	220 Laurier Avenue Ottawa Ontario Ottawa ON	NW	71.83	<a href="#"><u>15</u></a>
Gillin Engineering and Construction Limited	234 Laurier Avenue West Ottawa K1P 5M8 CITY OF OTTAWA ON	WNW	112.01	<a href="#"><u>37</u></a>
The Cadillac Fairview Corporation Limited	191 Laurier Avenue West Ottawa Ontario K1P 1E7 Ottawa ON	N	149.05	<a href="#"><u>58</u></a>
<b><u>Lower Elevation</u></b>	<b><u>Address</u></b>	<b><u>Direction</u></b>	<b><u>Distance (m)</u></b>	<b><u>Map Key</u></b>
Morguard Investments Limited	150 Elgin Street Ottawa K2P 1L4 CITY OF OTTAWA ON	NE	195.01	<a href="#"><u>88</u></a>

## **ECA - Environmental Compliance Approval**

A search of the ECA database, dated Oct 2011- Jan 31, 2021 has found that there are 21 ECA site(s) within approximately 0.25 kilometers of the project property.

<b><u>Equal/Higher Elevation</u></b>	<b><u>Address</u></b>	<b><u>Direction</u></b>	<b><u>Distance (m)</u></b>	<b><u>Map Key</u></b>
The Manufacturers Life Insurance Company	220 Laurier Avenue Ottawa ON K1P 6L5	NW	71.83	<a href="#"><u>15</u></a>
Financial Transactions and Reports Analysis Centre of Canada	Ottawa ON K1P 1H7	WNW	82.56	<a href="#"><u>20</u></a>
Gillin Engineering and Construction Limited	234 Laurier Ave W Ottawa ON	W	86.64	<a href="#"><u>24</u></a>
Gillin Engineering and Construction Limited	234 Laurier Ave W Ottawa ON K1P 5M8	W	86.64	<a href="#"><u>24</u></a>
The Cadillac Fairview Corporation Limited	191 Laurier Avenue West Ottawa ON M5H 3R4	N	149.05	<a href="#"><u>58</u></a>
The Cadillac Fairview Corporation Limited	191 Laurier Ave W Ottawa ON M5H 3R4	N	149.05	<a href="#"><u>58</u></a>
The Cadillac Fairview Corporation Limited	191 Laurier Avenue West Ottawa ON M5H 3R4	N	149.05	<a href="#"><u>58</u></a>
City of Ottawa	Ottawa ON K2G 6J8	SSW	186.89	<a href="#"><u>80</u></a>
City of Ottawa	Laurier Avenue at the Rideau Canal Ottawa ON K1P 1J1	SSW	186.89	<a href="#"><u>80</u></a>
WHWW Hotels (Ottawa) Company	140 Slater Street Ottawa ON L4W 4T9	NW	193.45	<a href="#"><u>87</u></a>

<b><u>Equal/Higher Elevation</u></b>	<b><u>Address</u></b>	<b><u>Direction</u></b>	<b><u>Distance (m)</u></b>	<b><u>Map Key</u></b>
South Nepean Development Corporation	331 Cooper Street, Suite 400 Ottawa ON	SSE	203.88	<a href="#">96</a>
South Nepean Development Corporation	331 Cooper Street, Suite 400 Ottawa ON	SSE	203.88	<a href="#">96</a>
South Nepean Development Corporation	331 Cooper Street, Suite 400 Ottawa ON K1R 7Y2	SSE	203.88	<a href="#">96</a>
Dundee Realty Management Corp.	110 O'Connor Street Ottawa ON K1P 5V9	WNW	235.25	<a href="#">129</a>
<b><u>Lower Elevation</u></b>	<b><u>Address</u></b>	<b><u>Direction</u></b>	<b><u>Distance (m)</u></b>	<b><u>Map Key</u></b>
The Canadian Red Cross Society	170 Metcalfe St Ottawa ON K2P 2P2	E	70.02	<a href="#">14</a>
Gillin Engineering and Construction Ltd.	123 Metcalfe Street Ottawa ON K1P 5J3	NNE	167.78	<a href="#">68</a>
Specialty Transportation Services of Ontario, Inc.	160 Elgin Street Ottawa ON K1P 1C3	ENE	176.39	<a href="#">71</a>
160 Elgin Portfolio Inc.	160 Elgin Street Ottawa ON M3K 1N4	ENE	176.39	<a href="#">71</a>
Morguard Investments Limited	150 Elgin St Ottawa ON L5B 1M3	NE	195.01	<a href="#">88</a>
Morguard Investments Limited	150 Elgin St Ottawa ON K2P 1L4	NE	195.01	<a href="#">88</a>
Morguard Elgin Limited	150 Elgin St Ottawa ON L5B 1M3	NE	195.01	<a href="#">88</a>

## **EHS - ERIS Historical Searches**

A search of the EHS database, dated 1999-Nov 30, 2021 has found that there are 137 EHS site(s) within approximately 0.25 kilometers of the project property.

<b><u>Equal/Higher Elevation</u></b>	<b><u>Address</u></b>	<b><u>Direction</u></b>	<b><u>Distance (m)</u></b>	<b><u>Map Key</u></b>
	100 Gloucester Street Ottawa ON K2P 0A4	WSW	44.68	<a href="#"><u>6</u></a>
	100 Gloucester Street Ottawa ON K2P 0A2	WSW	44.68	<a href="#"><u>6</u></a>
	110 Gloucester St Ottawa ON K2P 0A2	WSW	51.74	<a href="#"><u>7</u></a>
	220 Laurier Ave W Ottawa ON	NW	71.83	<a href="#"><u>15</u></a>
	220 Laurier Ave W Ottawa ON K1P5Z9	NW	71.83	<a href="#"><u>15</u></a>
	220 Laurier Avenue West Ottawa ON K1P 5Z9	NW	71.83	<a href="#"><u>15</u></a>
	220 Laurier Avenue West Ottawa ON K1P 5Z9	NW	71.83	<a href="#"><u>15</u></a>
	234 Laurier Ave W Ottawa ON K1N 5X8	WNW	78.08	<a href="#"><u>17</u></a>
	234 Laurier Avenue West Ottawa ON K1N 5X8	WNW	78.08	<a href="#"><u>18</u></a>
	234 Laurier Avenue West Ottawa ON K1N 5X8	WNW	78.08	<a href="#"><u>18</u></a>

<b><u>Equal/Higher Elevation</u></b>	<b><u>Address</u></b>	<b><u>Direction</u></b>	<b><u>Distance (m)</u></b>	<b><u>Map Key</u></b>
	234 Laurier Avenue West Ottawa ON K1N 5X8	WNW	78.08	<a href="#"><u>18</u></a>
	234 Laurier Avenue West Ottawa ON K1N 5X8	WNW	78.08	<a href="#"><u>18</u></a>
	234 Laurier Avenue West Ottawa ON K1N 5X8	WNW	78.08	<a href="#"><u>18</u></a>
	234 Laurier Avenue West Ottawa ON K1N 5X8	WNW	78.08	<a href="#"><u>18</u></a>
	PE5197 - 108 Nepean Street Ottawa ON K2P	S	84.09	<a href="#"><u>22</u></a>
	PE5197 - 108 Nepean Street Ottawa ON K2P	S	84.09	<a href="#"><u>22</u></a>
	257 Lisgar Street Ottawa ON K2P 0C7	SSE	112.00	<a href="#"><u>36</u></a>
	234 Laurier Ave W Ottawa ON K1P1H7	WNW	112.01	<a href="#"><u>37</u></a>
	234 Laurier Avenue West Ottawa ON K1N 5X8	WNW	112.01	<a href="#"><u>37</u></a>
	172 O'Connor Ottawa ON K2P 1T5	SW	115.40	<a href="#"><u>39</u></a>
	154 O'Connor Street Ottawa ON K2P 1T5	WSW	132.90	<a href="#"><u>49</u></a>
	251 Laurier Ave W Ottawa ON	WNW	136.54	<a href="#"><u>50</u></a>



<u>Equal/Higher Elevation</u>	<u>Address</u>	<u>Direction</u>	<u>Distance (m)</u>	<u>Map Key</u>
	251 Laurier Avenue West Ottawa ON Ottawa ON K1P 5J6	WNW	136.54	<a href="#">50</a>
	190 O'connor St Ottawa ON K2P2R3	SW	140.05	<a href="#">52</a>
	219 Laurier Avenue West Ottawa ON	NW	143.51	<a href="#">54</a>
	219 Laurier Avenue West Ottawa ON	NW	143.51	<a href="#">54</a>
	219 Laurier Avenue West Ottawa ON K1P 5J6	NW	143.51	<a href="#">54</a>
	219 Laurier Ave W Ottawa ON K1P5J6	NW	143.51	<a href="#">54</a>
	219 Laurier Avenue West Ottawa ON K1P 5J6	NW	143.51	<a href="#">54</a>
	120 Metcalfe St Ottawa ON K1P5M2	NNW	146.81	<a href="#">56</a>
	191 Laurier Avenue West Ottawa ON	N	149.05	<a href="#">58</a>
	191 Laurier Ave W Ottawa ON K1P1E7	N	149.05	<a href="#">58</a>
	Nepean Street Ottawa ON K2P 0B6	SW	170.30	<a href="#">69</a>

<u>Equal/Higher Elevation</u>	<u>Address</u>	<u>Direction</u>	<u>Distance (m)</u>	<u>Map Key</u>
	Nepean Street Ottawa ON K2P 0B6	SW	170.30	<a href="#">69</a>
	Nepean Street Ottawa ON K2P 0B6	SW	170.30	<a href="#">69</a>
	Nepean Street Ottawa ON K2P 0B6	SW	170.30	<a href="#">69</a>
	Nepean Street Ottawa ON K2P 0B6	SW	170.30	<a href="#">69</a>
	Nepean Street Ottawa ON K2P 0B6	SW	170.30	<a href="#">69</a>
	Nepean Street Ottawa ON K2P 0B6	SW	170.30	<a href="#">69</a>
	124 O'Connor Street Ottawa ON K1P 5M9	W	179.60	<a href="#">74</a>
	287 Lisgar Street Ottawa ON	SSW	182.80	<a href="#">77</a>
	130 Slater Street Ottawa ON K1P 6E2	NW	185.45	<a href="#">79</a>
	130 Slater St Ottawa ON K1P6E2	NW	185.45	<a href="#">79</a>
	153 Nepean Street Ottawa ON K2P 0B5	SW	188.67	<a href="#">82</a>
	99 Metcalfe St Ottawa ON K1P6L7	N	207.41	<a href="#">103</a>

<u>Equal/Higher Elevation</u>	<u>Address</u>	<u>Direction</u>	<u>Distance (m)</u>	<u>Map Key</u>
	99 Metcalfe Street Ottawa Ontario Ottawa ON K1P	N	207.42	<a href="#">104</a>
	110 O'Connor Street Ottawa ON K1P 1H1	WNW	209.03	<a href="#">106</a>
	110 O'Connor Street Ottawa ON K1P 1H1	WNW	209.03	<a href="#">106</a>
	110 O'Connor Street Ottawa ON K1P 1H1	WNW	209.03	<a href="#">106</a>
	335 Cooper Street Ottawa ON K2P 0G5	SSE	211.28	<a href="#">108</a>
	335 Cooper Street Ottawa ON K2P 0G5	SSE	211.28	<a href="#">108</a>
	PE3651 - 293 Lisgar Street & 176 Nepean Street Ottawa ON K2P 0B6	SW	214.67	<a href="#">111</a>
	PE3651 - 293 Lisgar Street & 176 Nepean Street Ottawa ON K2P 0B6	SW	214.67	<a href="#">111</a>
	PE3651 - 293 Lisgar Street & 176 Nepean Street Ottawa ON K2P 0B6	SW	214.67	<a href="#">111</a>
	PE3651 - 293 Lisgar Street & 176 Nepean Street Ottawa ON K2P 0B6	SW	214.67	<a href="#">111</a>
	355 Cooper St Ottawa ON K2P0G8	S	219.80	<a href="#">113</a>

<u>Equal/Higher Elevation</u>	<u>Address</u>	<u>Direction</u>	<u>Distance (m)</u>	<u>Map Key</u>
	309 Lisgar Avenue Ottawa ON	SW	224.76	<a href="#">118</a>
	123 Slater Street Ottawa ON K1P 1H9	NNW	227.92	<a href="#">120</a>
	171 Bank St Ottawa ON K2P 1W5	W	228.23	<a href="#">121</a>
	170 Gloucester Street Ottawa ON K2P 0A6	WSW	228.35	<a href="#">122</a>
	265 Laurier Ave W Ottawa ON	WNW	230.61	<a href="#">126</a>
	151 Slater Street Ottawa ON K1P 5H2	NW	242.62	<a href="#">140</a>
	269 Laurier Ave W Ottawa ON	W	243.19	<a href="#">141</a>
	269 Laurier Avenue West Ottawa ON K1A 0P8	W	247.50	<a href="#">147</a>
	269 Laurier Avenue West Ottawa ON K1A 0P8	W	247.50	<a href="#">147</a>
	269 Laurier Avenue West Ottawa ON K1A 0P8	W	247.50	<a href="#">147</a>
	269 Laurier Avenue West Ottawa ON K1A 0P8	W	247.50	<a href="#">147</a>
	269 Laurier Avenue West Ottawa ON K1A 0P8	W	247.50	<a href="#">147</a>

<u>Equal/Higher Elevation</u>	<u>Address</u>	<u>Direction</u>	<u>Distance (m)</u>	<u>Map Key</u>
	177 Nepean St Ottawa ON K2P 1W7	WSW	247.74	<a href="#">148</a>
	177 Nepean St Ottawa ON K2P 1W7	WSW	247.74	<a href="#">148</a>
	177 Nepean St Ottawa ON K2P 1W7	WSW	247.74	<a href="#">148</a>
	177 Nepean St Ottawa ON K2P 1W7	WSW	247.74	<a href="#">148</a>
	177 Nepean St Ottawa ON K2P 1W7	WSW	247.74	<a href="#">148</a>
	177 Nepean St Ottawa ON K2P 1W7	WSW	247.74	<a href="#">148</a>
<u>Lower Elevation</u>	<u>Address</u>	<u>Direction</u>	<u>Distance (m)</u>	<u>Map Key</u>
	70 Gloucester Street Ottawa ON K2P 0A2	ENE	61.59	<a href="#">9</a>
	170 Metcalfe St Ottawa ON K2P2P2	E	70.02	<a href="#">13</a>
	170 Metcalfe Ottawa ON	E	77.80	<a href="#">16</a>
	96 Nepean St Ottawa ON	SSE	80.07	<a href="#">19</a>
	96 Nepean St Ottawa ON K2P0B3	SSE	80.07	<a href="#">19</a>

180 Metcalfe Street Ottawa ON	ESE	98.24	<a href="#"><u>27</u></a>
150 Metcalfe Street Ottawa ON K2P 1P1	NNE	102.05	<a href="#"><u>30</u></a>
150 Metcalfe Street Ottawa ON K2P 1P1	NNE	102.05	<a href="#"><u>30</u></a>
150 Metcalfe Street Ottawa ON K2P 1P1	NNE	102.05	<a href="#"><u>30</u></a>
150 Metcalfe Street Ottawa ON K2P 1P1	NNE	102.05	<a href="#"><u>30</u></a>
150 Metcalfe Street Ottawa ON K2P 1P1	NNE	102.05	<a href="#"><u>30</u></a>
151 Metcalfe St Ottawa ON K2P1N8	NE	113.17	<a href="#"><u>38</u></a>
189 Metcalfe Street OTTAWA ON	E	128.95	<a href="#"><u>47</u></a>
189 Metcalfe Street Ottawa ON	E	128.95	<a href="#"><u>47</u></a>
170 Laurier Avenue West Ottawa ON K1P 5V5	NNE	140.31	<a href="#"><u>53</u></a>
170 Laurier Ave W Ottawa ON K1P5V5	NNE	140.31	<a href="#"><u>53</u></a>
170 Laurier Ave West Ottawa ON Ottawa ON K1P 5V5	NNE	140.31	<a href="#"><u>53</u></a>



120 Metcalfe Street Ottawa ON K1P 1E7	N	155.87	<a href="#"><u>61</u></a>
187 Metcalfe St Ottawa ON K2P 1P5	E	157.26	<a href="#"><u>62</u></a>
230 Lisgar St Ottawa ON K2P0C8	SE	161.92	<a href="#"><u>64</u></a>
160 Elgin Street Ottawa ON	ENE	176.39	<a href="#"><u>71</u></a>
160 Rue Elgin Ottawa ON	ENE	176.39	<a href="#"><u>71</u></a>
150 Elgin St Ottawa ON K2P 1L4	NE	178.34	<a href="#"><u>72</u></a>
150 Elgin St Ottawa ON K2P 1L4	NE	178.34	<a href="#"><u>72</u></a>
309 Cooper Street Ottawa ON K2P 0G5	SE	178.79	<a href="#"><u>73</u></a>
201 Metcalfe Street Ottawa ON K2P 1P7	ESE	186.93	<a href="#"><u>81</u></a>
201 Metcalfe Street Ottawa ON K2P 1P7	ESE	186.93	<a href="#"><u>81</u></a>
201 Metcalfe Street Ottawa ON K2P 1P7	ESE	186.93	<a href="#"><u>81</u></a>
201 Metcalfe Street Ottawa ON K2P 1P7	ESE	186.93	<a href="#"><u>81</u></a>
297 Cooper St Ottawa ON K2P0G5	SE	197.08	<a href="#"><u>91</u></a>

325 Cooper Street Ottawa ON K2P 0G5	SSE	199.41	<a href="#"><u>92</u></a>
325 Cooper Street Ottawa ON K2P 0G5	SSE	199.41	<a href="#"><u>92</u></a>
325 Cooper Street Ottawa ON K2P 0G5	SSE	199.41	<a href="#"><u>92</u></a>
325 Cooper Street Ottawa ON K2P 0G5	SSE	199.41	<a href="#"><u>92</u></a>
325 Cooper Street Ottawa ON K2P 0G5	SSE	199.41	<a href="#"><u>92</u></a>
325 Cooper Street Ottawa ON K2P 0G5	SSE	199.41	<a href="#"><u>92</u></a>
161 Laurier Avenue West Ottawa ON K1P 5J4	NNE	203.93	<a href="#"><u>97</u></a>
123 Metcalfe St Ottawa ON K1P 5L9	NNE	205.19	<a href="#"><u>100</u></a>
123 Metcalfe St Ottawa ON K1P 5L9	NNE	205.19	<a href="#"><u>100</u></a>
214 Metcalfe Street Ottawa ON K2P 1P7	ESE	207.62	<a href="#"><u>105</u></a>
214 Metcalfe Street Ottawa ON K2P 1P7	ESE	207.62	<a href="#"><u>105</u></a>
214 Metcalfe Street Ottawa ON K2P 1P7	ESE	207.62	<a href="#"><u>105</u></a>

214 Metcalfe Street Ottawa ON K2P 1P7	ESE	207.62	<a href="#">105</a>
214 Metcalfe Street Ottawa ON K2P 1P7	ESE	207.62	<a href="#">105</a>
214 Metcalfe Street Ottawa ON K2P 1P7	ESE	207.62	<a href="#">105</a>
214 Metcalfe Street Ottawa ON K2P 1P7	ESE	207.62	<a href="#">105</a>
150 Laurier Avenue West Ottawa ON K1P 5J4	NE	209.49	<a href="#">107</a>
150 Laurier Avenue West Ottawa ON K1P 5J4	NE	211.28	<a href="#">109</a>
150 Laurier Avenue West Ottawa ON K1P 5J4	NE	211.28	<a href="#">109</a>
150 Laurier Avenue West Ottawa ON K1P 5J4	NE	211.28	<a href="#">109</a>
150 Laurier Avenue West Ottawa ON K1P 5J4	NE	211.28	<a href="#">109</a>
150 Laurier Avenue West Ottawa ON K1P 5J4	NE	211.28	<a href="#">109</a>
150 Laurier Avenue West Ottawa ON K1P 5J4	NE	211.28	<a href="#">109</a>
150 Laurier Avenue West Ottawa ON K1P 5J4	NE	211.28	<a href="#">109</a>
320 Cooper Street Ottawa Ottawa ON K2P 0G7	SSE	221.37	<a href="#">114</a>
320 Cooper Street Ottawa Ottawa ON K2P 0G7	SSE	221.37	<a href="#">114</a>

320 Cooper Street Ottawa Ottawa ON K2P 0G7	SSE	221.37	<a href="#">114</a>
175 Lisgar Street Ottawa ON K2P 0C3	E	224.52	<a href="#">117</a>
318 Cooper Street Ottawa ON Ottawa ON K2P 0G7	SE	229.07	<a href="#">124</a>
141 Laurier Avenue West Ottawa ON K1P 5J3	NE	240.16	<a href="#">135</a>
182-184 Lisgar Street Ottawa ON K2P 0C4	E	245.02	<a href="#">142</a>
320 Cooper Street Ottawa ON K2P 0G7	SSE	246.16	<a href="#">144</a>
320 Cooper St Ottawa ON K2P0G7	SSE	246.16	<a href="#">144</a>
318 Cooper St Ottawa ON	SE	246.75	<a href="#">146</a>

### **FST - Fuel Storage Tank**

A search of the FST database, dated May 31, 2021 has found that there are 3 FST site(s) within approximately 0.25 kilometers of the project property.

<b><u>Equal/Higher Elevation</u></b>	<b><u>Address</u></b>	<b><u>Direction</u></b>	<b><u>Distance (m)</u></b>	<b><u>Map Key</u></b>
BYTOWN TOWING & AUTOCARE LTD	154 O'CONNOR ST AT GLOUCESTER OTTAWA K2P 1T5 ON CA ON	WSW	119.49	<a href="#">41</a>
BYTOWN TOWING & AUTOCARE LTD	154 O'CONNOR ST AT GLOUCESTER OTTAWA K2P 1T5 ON CA ON	WSW	119.49	<a href="#">41</a>

<u>Equal/Higher Elevation</u>	<u>Address</u>	<u>Direction</u>	<u>Distance (m)</u>	<u>Map Key</u>
BYTOWN TOWING & AUTOCARE LTD	154 O'CONNOR ST AT GLOUCESTER OTTAWA K2P 1T5 ON CA ON	WSW	119.49	<a href="#">41</a>

### **FSTH - Fuel Storage Tank - Historic**

A search of the FSTH database, dated Pre-Jan 2010\* has found that there are 2 FSTH site(s) within approximately 0.25 kilometers of the project property.

<u>Equal/Higher Elevation</u>	<u>Address</u>	<u>Direction</u>	<u>Distance (m)</u>	<u>Map Key</u>
BYTOWN TOWING & AUTOCARE LTD	154 O'CONNOR ST AT GLOUCESTER OTTAWA ON K2P 1T5	WSW	132.90	<a href="#">49</a>
BYTOWN TOWING & AUTOCARE LTD	154 O'CONNOR ST AT GLOUCESTER OTTAWA ON K2P 1T5	WSW	132.90	<a href="#">49</a>

### **GEN - Ontario Regulation 347 Waste Generators Summary**

A search of the GEN database, dated 1986-Nov 30, 2021 has found that there are 242 GEN site(s) within approximately 0.25 kilometers of the project property.

<u>Equal/Higher Elevation</u>	<u>Address</u>	<u>Direction</u>	<u>Distance (m)</u>	<u>Map Key</u>
DEPARTMENT OF(OUT OF BUSINESS) 17-714	DENTAL CLINIC LAB. 100 GLOUCESTER STREET, SUITE 602 OTTAWA ON K2P 0A4	WSW	44.68	<a href="#">6</a>
DEPARTMENT OF NATIONAL DEFENCE 17-714	DENTAL CLINIC LAB. 100 GLOUCESTER STREET, SUITE 602 OTTAWA ON K2P 0A4	WSW	44.68	<a href="#">6</a>
DEPT. OF NATIONAL DEFENCE (OUT OF BUS.)	DENTAL CLINIC LAB 100 GLOUCESTER STREET, SUITE 602 OTTAWA ON K2P 0A4	WSW	44.68	<a href="#">6</a>
MANULIFE FINANCIAL	220 LAURIER AVENUE WEST OTTAWA ON K1P 5Z9	NW	71.83	<a href="#">15</a>
MANULIFE FINANCIAL	220 LAURIER AVENUE WEST OTTAWA ON K1P 5Z9	NW	71.83	<a href="#">15</a>

<b><u>Equal/Higher Elevation</u></b>	<b><u>Address</u></b>	<b><u>Direction</u></b>	<b><u>Distance (m)</u></b>	<b><u>Map Key</u></b>
MANULIFE FINANCIAL	220 LAURIER AVENUE WEST OTTAWA ON K1P 5Z9	NW	71.83	<a href="#"><u>15</u></a>
MANULIFE FINANCIAL	220 LAURIER AVENUE WEST OTTAWA ON	NW	71.83	<a href="#"><u>15</u></a>
MANULIFE FINANCIAL	220 LAURIER AVENUE WEST OTTAWA ON K1P 5Z9	NW	71.83	<a href="#"><u>15</u></a>
MANULIFE FINANCIAL	220 LAURIER AVENUE WEST OTTAWA ON K1P 5Z9	NW	71.83	<a href="#"><u>15</u></a>
MANULIFE FINANCIAL	220 LAURIER AVENUE WEST OTTAWA ON K1P 5Z9	NW	71.83	<a href="#"><u>15</u></a>
MANULIFE FINANCIAL	220 LAURIER AVENUE WEST OTTAWA ON K1P 5Z9	NW	71.83	<a href="#"><u>15</u></a>
MANULIFE FINANCIAL	220 LAURIER AVENUE WEST OTTAWA ON K1P 5Z9	NW	71.83	<a href="#"><u>15</u></a>
Prime Mechanical	151 O'Connor Ottawa ON K2P 2M5	WNW	88.26	<a href="#"><u>25</u></a>
NATIONAL DEFENCE	234 LAURIER AVENUE WEST 19TH FLOOR, ROOM 1904 OTTAWA ON K1A 0K2	WNW	112.01	<a href="#"><u>37</u></a>
DEPT. OF NATIONAL DEFENCE	234 LAURIER AVENUE WEST 19TH FLOOR, ROOM 1904 OTTAWA ON K1A 0K2	WNW	112.01	<a href="#"><u>37</u></a>
234 LAURIER LEASEHOLDS LIMITED	234 LAURIER AVENUE WEST OTTAWA ON	WNW	112.01	<a href="#"><u>37</u></a>
Taggart Corporation Ltd.	257 Lisgar Street Ottawa ON K2P 0C7	S	115.78	<a href="#"><u>40</u></a>
Taggart Group Ltd	257 Lisgar St Ottawa ON K2P1P0	S	115.78	<a href="#"><u>40</u></a>

<u>Equal/Higher Elevation</u>	<u>Address</u>	<u>Direction</u>	<u>Distance (m)</u>	<u>Map Key</u>
PHOTOGO-BLACKBURN HAMLET	225 LAURIER OTTAWA ON K1P 5J6	NW	119.79	<a href="#">42</a>
SPIC & SPAN-VALETOR-CASH CLEANERS	227 LAURIER AVE. WEST OTTAWA ON K1P 5J6	NW	124.34	<a href="#">46</a>
SPIC & SPAN-VALETOR-CASH CLEANERS	227 LAURIER AVENUE WEST OTTAWA ON K1P 5J6	NW	124.34	<a href="#">46</a>
SPIC & SPAN-VALETOR-CASH CLEANERS 35-323	227 LAURIER AVE. WEST OTTAWA ON K1P 5J6	NW	124.34	<a href="#">46</a>
LAURIER DRY CLEANERS	227 LAURIER AVE. WEST OTTAWA ON K1P 5J6	NW	124.34	<a href="#">46</a>
LAURIER DRY CLEANERS	227 LAURIER AVENUE WEST OTTAWA ON K1P 5J6	NW	124.34	<a href="#">46</a>
Shell Canada Products	154 O+Connor Street Ottawa ON K2P 1T5	WSW	132.90	<a href="#">49</a>
Shell Canada Products	154 O+Connor Street Ottawa ON K2P 1T5	WSW	132.90	<a href="#">49</a>
GVT. OF CAN. - FINANCE CANADA	PROPERTY & MATERIAL MANAGEMENT 140 O'CONNOR STREET OTTAWA ON K1A 0G5	W	137.80	<a href="#">51</a>
FINANCE AND TREASURY BOARD OF CAN. DEPT.	140 O'CONNOR STREET PROPERTY & MATERIAL MANAGEMENT OTTAWA ON K1A 0G5	W	137.80	<a href="#">51</a>
GVT. OF CAN. - FINANCE CANADA 18-149	PROPERTY & MATERIAL MANAGEMENT 140 O'CONNOR STREET OTTAWA ON K1A 0G5	W	137.80	<a href="#">51</a>



<b><u>Equal/Higher Elevation</u></b>	<b><u>Address</u></b>	<b><u>Direction</u></b>	<b><u>Distance (m)</u></b>	<b><u>Map Key</u></b>
DEPT. OF FINANCE/TREASURY BOARD OF CANADA	140 O'CONNOR STREET FACILITIES MANAGEMENT OTTAWA ON K1A 0G5	W	137.80	<a href="#"><u>51</u></a>
DEPT. OF FINANCE/TREASURY BOARD OF CANADA	140 O'CONNOR STREET FACILITIES MANAGEMENT OTTAWA ON K2P 2H6	W	137.80	<a href="#"><u>51</u></a>
Gannon Blackburn Electric Inc.	140 O'Connor Ottawa ON K1A 0R5	W	137.80	<a href="#"><u>51</u></a>
GVT. OF CAN. - NATIONAL DEFENCE	CRAD/DSIS-NATIONAL DEFENCE HEADQUARTERS 190 O'CONNOR ST. OTTAWA ON K1A 1G8	SW	140.05	<a href="#"><u>52</u></a>
GVT. OF CAN. - NATIONAL DEFENCE	190 O'CONNOR STREET DIRECTORATE, SCIENTIFIC INFORMAT.SERVICE OTTAWA ON K1A 1G8	SW	140.05	<a href="#"><u>52</u></a>
GVT. OF CAN. - NATIONAL DEFENCE 18-192	CRAD/DSIS-NATIONAL DEFENCE HEADQUARTERS 190 O'CONNOR ST. OTTAWA ON K1A 1G8	SW	140.05	<a href="#"><u>52</u></a>
DEPT. OF NATIONAL DEFENCE	DEFENCE RESEARCH DEVELOPMENT BRANCH 190 O'CONNOR STREET OTTAWA ON K1A 0K2	SW	140.05	<a href="#"><u>52</u></a>
Glenview Corporation	219 Laurier Ave Ottawa ON	NW	143.51	<a href="#"><u>54</u></a>
GLENVIEW CORPORATION	219 LAURIER AVE W OTTAWA ON	NW	143.51	<a href="#"><u>54</u></a>
GWL Realty Advisors Inc.	219 Laurier Avenue, West Ottawa ON K1P5J6	NW	143.51	<a href="#"><u>54</u></a>
GWL Realty Advisors Inc.	219 Laurier Avenue, West Ottawa ON K1P5J6	NW	143.51	<a href="#"><u>54</u></a>

<b><u>Equal/Higher Elevation</u></b>	<b><u>Address</u></b>	<b><u>Direction</u></b>	<b><u>Distance (m)</u></b>	<b><u>Map Key</u></b>
OTTAWA PUBLIC LIBRARY	120 METCALFE STREET OTTAWA ON K1P 5M2	NNW	146.81	<a href="#"><u>56</u></a>
OTTAWA PUBLIC LIBRARY 29-245	120 METCALFE STREET OTTAWA ON K1P 5M2	NNW	146.81	<a href="#"><u>56</u></a>
CADILLAC FAIRVIEW CORPORATION	191 LAURIER AVENUE WEST P1 LEVEL OTTAWA ON K1P 1E7	N	149.05	<a href="#"><u>58</u></a>
Carrier Commercial Service	191 Laurier Ave. West Ottawa ON K1P 6M7	N	149.05	<a href="#"><u>58</u></a>
Marilena Guerra	146 Nepean Street Ottawa ON	SW	166.25	<a href="#"><u>66</u></a>
150SLATERSTREET(OTTAWA) INC.	150 SLATER STREET OTTAWA ON K1A 1K3	WNW	172.01	<a href="#"><u>70</u></a>
150SLATERSTREET(OTTAWA) INC.	150 SLATER STREET OTTAWA ON K1A 1K3	WNW	172.01	<a href="#"><u>70</u></a>
The Manufacturers Life Insurance Company	150 SLATER STREET OTTAWA ON	WNW	172.01	<a href="#"><u>70</u></a>
The Manufacturers Life Insurance Company	150 SLATER STREET OTTAWA ON K1P5H6	WNW	172.01	<a href="#"><u>70</u></a>
The Manufacturers Life Insurance Company	150 SLATER STREET OTTAWA ON K1P5H6	WNW	172.01	<a href="#"><u>70</u></a>
The Manufacturers Life Insurance Company	150 SLATER STREET OTTAWA ON K1P5H6	WNW	172.01	<a href="#"><u>70</u></a>
The Manufacturers Life Insurance Company	150 SLATER STREET OTTAWA ON K1P5H6	WNW	172.01	<a href="#"><u>70</u></a>

<u>Equal/Higher Elevation</u>	<u>Address</u>	<u>Direction</u>	<u>Distance (m)</u>	<u>Map Key</u>
Carrier Commercial Service a Division of UTC Canad	150 Slater Street Ottawa ON K1P 5H6	WNW	172.01	<a href="#">70</a>
ARTEXT ELECTRONIC PUBLISHING INC.	124 O'CONNOR ST., SUITE 200 OTTAWA ON K1P 5M9	W	179.60	<a href="#">74</a>
ARTEXT ELECTRONIC--OUT OF BUSINESS	124 O'CONNOR ST., SUITE 200 OTTAWA ON K1P 5M9	W	179.60	<a href="#">74</a>
ARTEXT ELECTRONIC (OUT OF BUS.) 03-293	124 O'CONNOR ST., SUITE 200 OTTAWA ON K1P 5M9	W	179.60	<a href="#">74</a>
ARTEXT ELECTRONIC PUBLISHING INC.	124 O'CONNOR ST. SUITE 200 OTTAWA ON K1P 5M9	W	179.60	<a href="#">74</a>
ARTEXT ELE(OUT OF BUSINESS)G INC. 03-388	124 O'CONNOR ST. SUITE 200 OTTAWA ON K1P 5M9	W	179.60	<a href="#">74</a>
HUNT CLUB PRESS LTD (OUT OF BUSINESS)	263 LAURIER AVE. W. OTTAWA ON K1P 5J9	W	179.60	<a href="#">74</a>
HUNT CLUB PRESS LTD. 19-736	263 LAURIER AVE. W. OTTAWA ON K1P 5J9	W	179.60	<a href="#">74</a>
QUADRAPRESS INC.	263 LAURIER AVENUE WEST OTTAWA ON K1P 5J9	W	179.60	<a href="#">74</a>
Danosh construction	325 Cooper St ottawa ON K2P 0G5	SSE	181.06	<a href="#">75</a>
Danosh construction	325 Cooper St ottawa ON K2P 0G5	SSE	181.06	<a href="#">75</a>

<b><u>Equal/Higher Elevation</u></b>	<b><u>Address</u></b>	<b><u>Direction</u></b>	<b><u>Distance (m)</u></b>	<b><u>Map Key</u></b>
Claridge Homes Corporation	287 Lisgar Ottawa ON	SSW	182.80	<a href="#"><u>78</u></a>
CLARIDGE HOMES (CENTRETOWN) INC.	287 LISGAR STREET OTTAWA ON	SSW	182.80	<a href="#"><u>78</u></a>
Claridge Homes Limited Partnership	287 Lisgar Street Ottawa ON K2P 0E1	SSW	182.80	<a href="#"><u>78</u></a>
Claridge Homes	287 Lisgar Street Ottawa ON K2P 0E1	SSW	182.80	<a href="#"><u>78</u></a>
BRADDA PRINTING SERVICES INC.	130 SLATER ST. OTTAWA ON K1P 6E2	NW	185.45	<a href="#"><u>79</u></a>
BRADDA PRINTING SERVICES INC. 04-275	130 SLATER ST. OTTAWA ON K1P 6E2	NW	185.45	<a href="#"><u>79</u></a>
BRADDA PRINTING SERVICES INCORPORATED	130 SLATER STREET OTTAWA ON K1P 6E2	NW	185.45	<a href="#"><u>79</u></a>
BRADDA PRINTING SERVICES INCORPORATED	130 Slater Street Basement Level Ottawa ON K1P 6E2	NW	185.45	<a href="#"><u>79</u></a>
ontario petroleum pump	130 slater st ottawa ON K1P 6E2	NW	185.45	<a href="#"><u>79</u></a>
BRADDA PRINTING SERVICES INCORPORATED	130 Slater Street Basement Level Ottawa ON K1P 6E2	NW	185.45	<a href="#"><u>79</u></a>
BRADDA PRINTING SERVICES INCORPORATED	130 Slater Street Basement Level Ottawa ON K1P 6E2	NW	185.45	<a href="#"><u>79</u></a>
BRADDA PRINTING SERVICES INCORPORATED	130 Slater Street Basement Level Ottawa ON K1P 6E2	NW	185.45	<a href="#"><u>79</u></a>

<u>Equal/Higher Elevation</u>	<u>Address</u>	<u>Direction</u>	<u>Distance (m)</u>	<u>Map Key</u>
BRADDA PRINTING SERVICES INCORPORATED	130 Slater Street Basement Level Ottawa ON K1P 6E2	NW	185.45	<a href="#">79</a>
BRADDA PRINTING SERVICES INCORPORATED	130 Slater Street Basement Level Ottawa ON	NW	185.45	<a href="#">79</a>
BRADDA PRINTING SERVICES INCORPORATED	130 Slater Street Basement Level Ottawa ON K1P 6E2	NW	185.45	<a href="#">79</a>
BRADDA PRINTING SERVICES INCORPORATED	130 Slater Street Basement Level Ottawa ON K1P 6E2	NW	185.45	<a href="#">79</a>
BRADDA PRINTING SERVICES INCORPORATED	130 Slater Street Basement Level Ottawa ON K1P 6E2	NW	185.45	<a href="#">79</a>
BRADDA PRINTING SERVICES INCORPORATED	130 Slater Street Basement Level Ottawa ON K1P 6E2	NW	185.45	<a href="#">79</a>
BRADDA PRINTING SERVICES INCORPORATED	130 Slater Street Basement Level Ottawa ON K1P 6E2	NW	185.45	<a href="#">79</a>
BRADDA PRINTING SERVICES INCORPORATED	130 Slater Street Basement Level Ottawa ON K1P 6E2	NW	185.45	<a href="#">79</a>
Regional Group	152 Gloucester St Ottawa ON K2P 0A6	WSW	191.20	<a href="#">84</a>
HEALTH AND WELFARE CANADA	HEALTH UNIT#28, 10TH FL., WEST TOWER 300 LAURIER AVE. WEST (TBC) OTTAWA ON K1A 0R5	W	196.91	<a href="#">90</a>
GVT OF CAN- HEALTH&WELFARE CAN.MED. 16-304	SER.BR,UNIT#28,10TH FL. W. TOWER 300 LAURIER AVE. WEST, C/O 301 ELGIN ST OTTAWA ON K1A 0L3	W	196.91	<a href="#">90</a>

<b><u>Equal/Higher Elevation</u></b>	<b><u>Address</u></b>	<b><u>Direction</u></b>	<b><u>Distance (m)</u></b>	<b><u>Map Key</u></b>
HEALTH AND WELFARE CANADA	300 LAURIER AVE. WEST (T.B.C) HEALTH UNIT #28, 10TH FLOOR WEST TOWER OTTAWA ON K1A 0R5	W	196.91	<a href="#"><u>90</u></a>
GVT. OF CAN.-SUPPLY AND SERVICES	OLYMPIA PRINTING PLANT,LEVEL P1,W.TOWER L'ESPLANADE LAURIER,300 LAURIER AVE. W OTTAWA ON K1A 0M7	W	196.91	<a href="#"><u>90</u></a>
GVT. OF CAN.(OUT OF BUS) 18- 208	OLYMPIA PRINTING PLANT,LEVEL P1,W.TOWER L'ESPLANADE LAURIER,300 LAURIER AVE. W OTTAWA ON K1A 0M7	W	196.91	<a href="#"><u>90</u></a>
GVT. OF CAN.(OUT OF BUSINESS)	OLYMPIA PRINTING PLANT,LEVEL P1,W.TOWER L'ESPLANADE LAURIER,300 LAURIER AVE. W OTTAWA ON K1A 0M7	W	196.91	<a href="#"><u>90</u></a>
Public Works and Government Services Canada	300 Laurier Ave Ottawa ON K0A 0S5	W	196.91	<a href="#"><u>90</u></a>
Public Works and Government Services Canada	300 Laurier Ave Ottawa ON	W	196.91	<a href="#"><u>90</u></a>
Public Works and Government Services Canada	300 Laurier Ave Ottawa ON	W	196.91	<a href="#"><u>90</u></a>
Public Works and Government Services Canada	300 Laurier Ave Ottawa ON	W	196.91	<a href="#"><u>90</u></a>
Public Works and Government Services Canada	300 Laurier Ave Ottawa ON K0A 0S5	W	196.91	<a href="#"><u>90</u></a>
Public Works and Government Services Canada	300 Laurier Ave Ottawa ON	W	196.91	<a href="#"><u>90</u></a>
Public Works and Government Services Canada	300 Laurier Ave Ottawa ON K0A0S5	W	196.91	<a href="#"><u>90</u></a>

<b><u>Equal/Higher Elevation</u></b>	<b><u>Address</u></b>	<b><u>Direction</u></b>	<b><u>Distance (m)</u></b>	<b><u>Map Key</u></b>
Public Works and Government Services Canada	300 Laurier Ave Ottawa ON K0A0S5	W	196.91	<a href="#"><u>90</u></a>
Public Works and Government Services Canada	300 Laurier Ave Ottawa ON K0A0S5	W	196.91	<a href="#"><u>90</u></a>
Public Services & Procurement Canada RPB	300 Laurier Ave Ottawa ON K0A 0S5	W	196.91	<a href="#"><u>90</u></a>
Public Services & Procurement Canada RPB	300 Laurier Ave Ottawa ON K0A 0S5	W	196.91	<a href="#"><u>90</u></a>
Public Services & Procurement Canada RPB	300 Laurier Ave Ottawa ON K0A 0S5	W	196.91	<a href="#"><u>90</u></a>
Urbandale Corporation	100 METCALFE STREET OTTAWA ON K1P 5M1	NNW	205.12	<a href="#"><u>99</u></a>
CANADA COUNCIL	99 METCALFE ST. OTTAWA ON K1P 5V8	N	207.41	<a href="#"><u>103</u></a>
CANADA (OUT OF BUS) 08-351	99 METCALFE ST. OTTAWA ON K1P 5V8	N	207.41	<a href="#"><u>103</u></a>
MORGUARD INVESTMENTS LTD.	99 METCALFE STREET OTTAWA ON	N	207.41	<a href="#"><u>103</u></a>
MORGUARD INVESTMENTS LTD.	99 METCALFE STREET OTTAWA ON	N	207.41	<a href="#"><u>103</u></a>
MORGUARD INVESTMENTS LTD.	99 METCALFE STREET OTTAWA ON	N	207.41	<a href="#"><u>103</u></a>
MORGUARD INVESTMENTS LTD.	99 METCALFE STREET OTTAWA ON	N	207.41	<a href="#"><u>103</u></a>



<b><u>Equal/Higher Elevation</u></b>	<b><u>Address</u></b>	<b><u>Direction</u></b>	<b><u>Distance (m)</u></b>	<b><u>Map Key</u></b>
MORGUARD INVESTMENTS LTD.	99 METCALFE STREET OTTAWA ON	N	207.41	<a href="#">103</a>
Dr. Esther Guiot and Assoc	99 metcalfe suite 104 ottawa ON K1P6L7	N	207.41	<a href="#">103</a>
Modern Niagara Ottawa Inc	99 Metcalfe Ottawa ON K1P 6L7	N	207.41	<a href="#">103</a>
Dr. Esther Guiot and Assoc	99 metcalfe suite 104 ottawa ON K1P6L7	N	207.41	<a href="#">103</a>
Dr. Esther Guiot and Assoc	99 metcalfe suite 104 ottawa ON K1P6L7	N	207.41	<a href="#">103</a>
The Downtown Dental Clinic	99 Metcalfe, Unit 104 Ottawa ON K1P 6L7	N	207.41	<a href="#">103</a>
Morguard Investments Ltd.	99 Metcalf St Ottawa ON K1A 1E3	N	207.41	<a href="#">103</a>
The Downtown Dental Clinic	99 Metcalfe, Unit 104 Ottawa ON K1P 6L7	N	207.41	<a href="#">103</a>
Alliance Engineering & Construction Limited	99 Metcalfe Street Ottawa ON K1P 5M2	N	207.41	<a href="#">103</a>
SHOPPERS DRUG MART	110 SLATER STREET OTTAWA ON K1P 5H6	NNW	211.69	<a href="#">110</a>
E.A.S. ILLUSTRATORS & PRINTERS LTD	171 NEPEAN ST. OTTAWA ON K2P 0B4	WSW	225.62	<a href="#">119</a>

<b><u>Equal/Higher Elevation</u></b>	<b><u>Address</u></b>	<b><u>Direction</u></b>	<b><u>Distance (m)</u></b>	<b><u>Map Key</u></b>
E.A.S. ILLUSTRATORS & PRINTERS LTD14-740	171 NEPEAN ST. OTTAWA ON K2P 0B4	WSW	225.62	<a href="#">119</a>
E.A.S. (OUT OF BUS) 14-740	171 NEPEAN ST. OTTAWA ON K2P 0B4	WSW	225.62	<a href="#">119</a>
ARMCO PRINT 02-638	171 NEPEAN STREET OTTAWA ON K2P 0B4	WSW	225.62	<a href="#">119</a>
ARMCO PRINT 02-638	171 NEPEAN STREET OTTAWA ON K2P 0B4	WSW	225.62	<a href="#">119</a>
Metcalfe Realty Company Limited	123 Slater Street Ottawa ON	NNW	227.92	<a href="#">120</a>
Metcalfe Realty Company Limited	123 Slater Street Ottawa ON	NNW	227.92	<a href="#">120</a>
Metcalfe Realty Company Limited	123 Slater Street Ottawa ON	NNW	227.92	<a href="#">120</a>
METCALFE REALTY	123 SLATER STREET OTTAWA ON K1P 1H9	NNW	227.92	<a href="#">120</a>
CAMPBELL AND KENNEDY ELECTRIC LTD.	M2-171 BANK ST. OTTAWA ON K2P 1W5	W	228.23	<a href="#">121</a>
O & Y PROPERTIES INC.	171 BANK STREET L'ESPLANADE LAURIER OTTAWA ON K2P 1W5	W	228.23	<a href="#">121</a>
O & Y PROPERTIES INC.	L'ESPLANADE LAURIER 171 BANK STREET OTTAWA ON K2P 1W5	W	228.23	<a href="#">121</a>
ROSTRUST INVESTMENTS INC.	171 BANK STREET (L'ESPLANADE LAURIER) OTTAWA ON K2P 1W5	W	228.23	<a href="#">121</a>

<u>Equal/Higher Elevation</u>	<u>Address</u>	<u>Direction</u>	<u>Distance (m)</u>	<u>Map Key</u>
BLACK PHOTO(OUT OF BUS.)	181 BANK STREET, UNITS 121-122 L'ESPLANADE OTTAWA ON K2P 1W5	W	228.23	<a href="#">121</a>
BLACK PHOTO CORPORATION	171-181 BANK STREET, UNITS 121-122 OTTAWA ON K2P 1W5	W	228.23	<a href="#">121</a>
OTTAWA HYDRO	88 SLATER STREET (SLATER SUBSTATION) C/O 3024 ALBION ROAD OTTAWA ON K1G 3S4	N	237.11	<a href="#">133</a>
OTTAWA HYDRO	88 SLATER STREET (SLATER SUBSTATION) C/O 3025 ALBION RD., BOX 8700 OTTAWA ON K1G 3S4	N	237.11	<a href="#">133</a>
OTTAWA HYDRO	88 SLATER STREET SLATER SUBSTATION OTTAWA ON	N	237.11	<a href="#">133</a>
OTTAWA HYDRO 29-081	88 SLATER STREET (SLATER SUBSTATION) C/O 3025 ALBION RD., BOX 8700 OTTAWA ON K1G 3S4	N	237.11	<a href="#">133</a>
BONANZA PRINTING & COPYING CENTRE INC.	151 SLATER STREET OTTAWA ON K1P 5H3	WNW	249.44	<a href="#">151</a>
BONANZA PRINTING & COPYING CENTRE INC.	151 SLATER STREET, SUITE 0101 OTTAWA ON K1P 5H3	WNW	249.44	<a href="#">151</a>
OTTWA NATURAL CLINIC PHARMACY	151 SLATER STREET OTTAWA ON K1P 5H3	WNW	249.44	<a href="#">151</a>
Bonanza Printing and Copying Centre Inc	151 Slater Street Suite B001 Ottawa ON K1P 5H3	WNW	249.44	<a href="#">151</a>
Bonanza Printing and Copying Centre Inc	151 Slater Street Suite B001 Ottawa ON K1P 5H3	WNW	249.44	<a href="#">151</a>

<b><u>Equal/Higher Elevation</u></b>	<b><u>Address</u></b>	<b><u>Direction</u></b>	<b><u>Distance (m)</u></b>	<b><u>Map Key</u></b>
Crawford &Company Canada Inc	900-151 Slater Street Ottawa ON K1P 5H3	WNW	249.44	<a href="#">151</a>
Metcalfe Realty Company Limited	151 Slater Street Ottawa ON K1P 5H3	WNW	249.44	<a href="#">151</a>
Metcalfe Realty Company Limited	151 Slater Street Ottawa ON K1P 5H3	WNW	249.44	<a href="#">151</a>
BONANZA PRINTING	151 SLATER STREET OTTAWA ON	WNW	249.44	<a href="#">151</a>
Metcalfe Realty Company Limited	151 Slater Street Ottawa ON K1P 5H3	WNW	249.44	<a href="#">151</a>
Metcalfe Realty Company Limited	151 Slater Street Ottawa ON K1P 5H2	WNW	249.44	<a href="#">151</a>
Metcalfe Realty Company Limited	151 Slater Street Ottawa ON K1P 5L7	WNW	249.44	<a href="#">151</a>
<b><u>Lower Elevation</u></b>				
Metcalfe St. Chiropractic and Wellness Centre	164 Metcalfe St. Ottawa ON K2P 1P2	ENE	67.05	<a href="#">11</a>
Claridge Homes Corporation	96 Nepean Street Ottawa ON	SSE	80.07	<a href="#">19</a>
KIDINKS HOLDINGS INC	200 LAURIER AVENUE WEST OTTAWA ON K1P 6M7	NNW	83.53	<a href="#">21</a>
KIDINKS HOLDINGS INC	200 LAURIER AVENUE WEST OTTAWA ON K1P 6M7	NNW	83.53	<a href="#">21</a>

KIDINKS HOLDINGS INC.	200 LAURIER AVENUE WEST OTTAWA ON K1P 6M7	NNW	83.53	<a href="#">21</a>
Kidinks Holdings Inc.	200 Laurier Ave West Ottawa ON K1N 7N3	NNW	83.53	<a href="#">21</a>
Gillin Engineering & Construction Ltd.	200 Laurier Avenue Ottawa ON K1P 6M7	NNW	83.53	<a href="#">21</a>
OTTAWA CHEMISTS 29-553	192 LAURIER AVENUE WEST OTTAWA ON K1P 5J8	N	93.58	<a href="#">26</a>
OTTAWA CHEMISTS	192 LAURIER AVENUE WEST OTTAWA ON K1P 5J8	N	93.58	<a href="#">26</a>
CYBERMEDIX HEALTH SERVICES LTD.	180 METCALFE ST., OTTAWA C/O 6 VANSCO RD. TORONTO ON K2P 1P5	ESE	98.24	<a href="#">27</a>
CYBERMEDIX (SEE & USE ON0245133) 11-261	180 METCALFE ST., OTTAWA C/O 6 VANSCO RD. TORONTO ON K2P 1P5	ESE	98.24	<a href="#">27</a>
CYBERMEDIX HEALTH SERVICES LTD. 11-261	180 METCALFE ST., OTTAWA C/O 6 VANSCO RD. TORONTO ON K2P 1P5	ESE	98.24	<a href="#">27</a>
CYBERMEDIX HEALTH (SEE & USE ON0245133)	180 METCALFE STREET OTTAWA ON K2P 1P5	ESE	98.24	<a href="#">27</a>
CANADIAN MEDICAL LABORATORIES LIMITED	180 METCALFE STREET, STE. 402 OTTAWA ON K2P 2E9	ESE	98.24	<a href="#">27</a>
DIAGNOSTIC IMAGING CONSULTANTS	205-180 METCALFE ST. C/O 301-11 ROSEMOUNT AVE. OTTAWA ON K2P 1P5	ESE	98.24	<a href="#">27</a>
DIAGNOSTIC IMAGING CONSULTANTS 12-543	205-180 METCALFE ST. C/O 301-11 ROSEMOUNT AVE. OTTAWA ON K2P 1P5	ESE	98.24	<a href="#">27</a>

CENTRA CARE HEALTH SERVICES 00-000	180 METCALFE SUITE 201 OTTAWA ON K2P 1P5	ESE	98.24	<a href="#">27</a>
Excavation Rene St-Pierre Inc.	180 Metcalfe Street Ottawa ON K2P 1P5	ESE	98.24	<a href="#">27</a>
CHIROPRACTIC HEALTH GROUP	150 METCALFE STREET, SUITE 2200 X-RAY ROOM OTTAWA ON K2P 1P1	NNE	102.05	<a href="#">30</a>
LITHWICK CORPORATION	150 METCALFE STREET OTTAWA ON K2P 1P1	NNE	102.05	<a href="#">30</a>
Metcalfe St. Chiropractic and Wellness Centre	150 METCALFE STREET, SUITE 2200 X-RAY ROOM OTTAWA ON K2P 1P1	NNE	102.05	<a href="#">30</a>
Northam CIGF Tenco (Metcalfe) Limited	150 Metcalfe Street Ottawa ON K2P 1P1	NNE	107.11	<a href="#">32</a>
Morguard Investments Limited	151 Metcalfe St Ottawa ON L3Z3J2	NE	113.17	<a href="#">38</a>
XEROX BUSINESS SERVICES	BELL CANADA BUILDING 160 ELGIN STREET, ROOM 97 OTTAWA ON K2P 2C4	E	123.92	<a href="#">45</a>
XEROX CANADA LTD	BELL CANADA BUILDING 160 ELGIN STREET, ROOM 97 OTTAWA ON K2P 2C4	E	123.92	<a href="#">45</a>
BELL CANADA	ADMINISTRATIVE SERVICES 160 ELGIN F3 OTTAWA ON K1J 3T4	E	123.92	<a href="#">45</a>
BELL CANADA	ADMINISTRATIVE SERVICES 3RD FLOOR-160 ELGIN ST. OTTAWA ON K1G 3J4	E	123.92	<a href="#">45</a>
BELL CANADA	160 ELGIN STREET OTTAWA ON K2P 2C4	E	123.92	<a href="#">45</a>

BELL CANADA 05-191	ADMINISTRATIVE SERVICES 3RD FLOOR-160 ELGIN ST. OTTAWA ON K1G 3J4	E	123.92	<a href="#">45</a>
BELL CANADA 05-191	160 ELGIN STREET OTTAWA ON K2P 2C4	E	123.92	<a href="#">45</a>
KARA-FOTO 1 HOUR LAB	160 ELGIN STREET OTTAWA ON K2P 2C4	E	123.92	<a href="#">45</a>
MEDICAL ARTS DESPENSARY OF OTTAWA	160 ELGIN STREET OTTAWA ON K2P 2C4	E	123.92	<a href="#">45</a>
SITQ IMMOBILIER	160 ELGIN STREET, 16TH FLOOR OTTAWA ON K2P 2P7	E	123.92	<a href="#">45</a>
160 ELGIN REIT	160 ELGIN STREET, SUITE 1500 OTTAWA ON K2P-2P7	E	123.92	<a href="#">45</a>
MEDICAL ARTS DISPENSARY OF OTTAWA (2003) LTD.	160 ELGIN STREET OTTAWA ON	E	123.92	<a href="#">45</a>
MEDICAL ARTS DISPENSARY OF OTTAWA (2003) LTD.	160 ELGIN STREET OTTAWA ON	E	123.92	<a href="#">45</a>
BELL CANADA	160 ELGIN ST OTTAWA ON	E	123.92	<a href="#">45</a>
160 ELGIN REIT	160 ELGIN STREET, SUITE 1500 OTTAWA ON	E	123.92	<a href="#">45</a>
LCI Medical Clinic and Spa	160 Elgin St. Place Bell, Main Floor Ottawa ON K2P2P7	E	123.92	<a href="#">45</a>
BELL CANADA	160 ELGIN ST OTTAWA ON	E	123.92	<a href="#">45</a>



160 ELGIN REIT	160 ELGIN STREET, SUITE 1500 OTTAWA ON	E	123.92	<a href="#">45</a>
160 ELGIN REIT	160 ELGIN STREET, SUITE 1500 OTTAWA ON	E	123.92	<a href="#">45</a>
160 ELGIN REIT	160 ELGIN STREET, SUITE 1500 OTTAWA ON K2P-2P7	E	123.92	<a href="#">45</a>
160 ELGIN REIT	160 ELGIN STREET, SUITE 1500 OTTAWA ON	E	123.92	<a href="#">45</a>
MEDICAL ARTS DISPENSARY OF OTTAWA (2003) LTD.	160 ELGIN STREET OTTAWA ON	E	123.92	<a href="#">45</a>
160 ELGIN REIT	160 ELGIN STREET, SUITE 1500 OTTAWA ON K2P-2P7	E	123.92	<a href="#">45</a>
160 ELGIN REIT	160 ELGIN STREET, SUITE 1500 OTTAWA ON K2P-2P7	E	123.92	<a href="#">45</a>
Dr Norma Faycal, Dentistry Professional Corporatio	160 Elgin Street, Unit 18 Ottawa ON K2P 2P7	E	123.92	<a href="#">45</a>
MEDICAL ARTS DISPENSARY OF OTTAWA (2003) LTD.	160 ELGIN STREET OTTAWA ON K2P 2P7	E	123.92	<a href="#">45</a>
160 ELGIN REIT	160 ELGIN STREET, SUITE 1500 OTTAWA ON K2P-2P7	E	123.92	<a href="#">45</a>
MEDICAL ARTS DISPENSARY OF OTTAWA (2003) LTD.	160 ELGIN STREET OTTAWA ON K2P 2P7	E	123.92	<a href="#">45</a>
Dr Norma Faycal, Dentistry Professional Corporatio	160 Elgin Street, Unit 18 Ottawa ON K2P 2P7	E	123.92	<a href="#">45</a>
160 ELGIN REIT	160 ELGIN STREET, SUITE 1500 OTTAWA ON K2P-2P7	E	123.92	<a href="#">45</a>

Rexall Pharmacy Group Ltd.	160 Elgin Street #20 Ottawa ON K2P2C4	E	123.92	<a href="#">45</a>
Bell	160 Elgin St Ottawa ON K1A 0W9	E	123.92	<a href="#">45</a>
Bell	160 Elgin St Ottawa ON K1A 0W9	E	123.92	<a href="#">45</a>
160 ELGIN REIT	160 ELGIN STREET, SUITE 1500 OTTAWA ON K2P-2P7	E	123.92	<a href="#">45</a>
Rexall Pharmacy Group Ltd.	160 Elgin Street #20 Ottawa ON K2P2C4	E	123.92	<a href="#">45</a>
OCSCC - 961	179 Metcalfe Street Ottawa ON K2P 0V8	ESE	129.00	<a href="#">48</a>
160 ELGIN REIT	160 ELGIN STREET, SUITE 1500 OTTAWA ON K2P-2P7	ENE	176.39	<a href="#">71</a>
Bell	160 Elgin St Ottawa ON K1A 0W9	ENE	176.39	<a href="#">71</a>
Rexall Pharmacy Group Ltd.	160 Elgin Street #20 Ottawa ON K2P2C4	ENE	176.39	<a href="#">71</a>
Dr Norma Faycal, Dentistry Professional Corporatio	150 Elgin street, Unit 104 Ottawa ON K2P 1L4	NE	195.01	<a href="#">88</a>
Dr Norma Faycal, Dentistry Professional Corporatio	150 Elgin street, Unit 104 Ottawa ON K2P 1L4	NE	195.01	<a href="#">88</a>
Dr Norma Faycal, Dentistry Professional Corporatio	150 Elgin street, Unit 104 Ottawa ON K2P 1L4	NE	195.01	<a href="#">88</a>

Morguard Investment Building Maintenance	150 Elgin Street Ottawa ON K2P 1L4	NE	195.01	<a href="#"><u>88</u></a>
Morguard Investment Building Maintenance	150 Elgin Street Ottawa ON K2P 1L4	NE	195.01	<a href="#"><u>88</u></a>
Dr Norma Faycal, Dentistry Professional Corporatio	150 Elgin street, Unit 104 Ottawa ON K2P 1L4	NE	195.01	<a href="#"><u>88</u></a>
Dr Norma Faycal, Dentistry Professional Corporatio	150 Elgin street, Unit 104 Ottawa ON K2P 1L4	NE	195.01	<a href="#"><u>88</u></a>
NATIONAL CAPITAL COMMISSION	NCC PHOTOGRAPHIC UNIT 161 LAURIER AVE. W. OTTAWA ON K1P 6J6	NNE	204.49	<a href="#"><u>98</u></a>
NATIONAL CAPITAL COMMISSION 28-409	NCC PHOTOGRAPHIC UNIT 161 LAURIER AVE. W. OTTAWA ON K1P 6J6	NNE	204.49	<a href="#"><u>98</u></a>
NATIONAL CAPITAL (OUT OF BUSINESS)	NCC PHOTOGRAPHIC UNIT 161 LAURIER AVENUE WEST OTTAWA ON K1P 6J6	NNE	204.49	<a href="#"><u>98</u></a>
NATIONAL CAPITAL COMMISSION	NCC PHOTOGRAPHIC UNIT 161 LAURIER AVE. WEST OTTAWA ON K1P 6J6	NNE	204.49	<a href="#"><u>98</u></a>
NATIONAL CAPITAL COMMISSION	(SEE & USE ON0128803) 161 LAURIER AVE. WEST OTTAWA ON K1P 6J6	NNE	204.49	<a href="#"><u>98</u></a>
NATIONAL CAPITAL COMMISSION 28-409	(SEE & USE ON0128803) 161 LAURIER AVE. WEST OTTAWA ON K1P 6J6	NNE	204.49	<a href="#"><u>98</u></a>
BIG PICTURE PHOTOFINISHING	161 LAURIER AVENUE WEST OTTAWA ON K1P 5J2	NNE	204.49	<a href="#"><u>98</u></a>
Zayo Canada	150 Laurier Ave West Ottawa ON K1P 5J4	NE	209.49	<a href="#"><u>107</u></a>

Zayo Canada	150 Laurier Ave West Ottawa ON K1P 5J4	NE	209.49	<a href="#">107</a>
Zayo Canada	150 Laurier Ave West Ottawa ON K1P 5J4	NE	209.49	<a href="#">107</a>
MTS Allstream	150 Laurier Ave West Ottawa ON	NE	209.49	<a href="#">107</a>
Allstream	150 Laurier Ave West Ottawa ON	NE	209.49	<a href="#">107</a>
Allstream	150 Laurier Ave West Ottawa ON K1P 5J4	NE	209.49	<a href="#">107</a>
Zayo Canada	150 Laurier Ave West Ottawa ON K1P 5J4	NE	209.49	<a href="#">107</a>
Allstream	150 Laurier Ave West Ottawa ON K1P 5J4	NE	209.49	<a href="#">107</a>
LAFFARGE CANADA INC. (IMIS)	FRANCON DIV., C.2 LOT 12, 13 GLOUCESTER P.O. BOX 8464 OTTAWA ON K1G 3K2	ENE	221.98	<a href="#">115</a>
LAFFARGE CANADA INC. (IMIS) 00-000	FRANCON DIV., C.2 LOT 12, 13 GLOUCESTER P.O. BOX 8464 OTTAWA ON K1G 3K2	ENE	221.98	<a href="#">115</a>
ARNON DEVELOPMENT CORPORATION LIMITED	180 ELGIN STREET OTTAWA ON K2P 2K3	E	237.10	<a href="#">132</a>
RON Engineering	180 Elgin Street Ottawa ON	E	237.10	<a href="#">132</a>
Arnon Development Corp Ltd.	180 Elgin Street Ottawa ON K2P 2K3	E	237.10	<a href="#">132</a>
Arnon Development Corp Ltd.	180 Elgin Street Ottawa ON K2P 2K3	E	237.10	<a href="#">132</a>

GILLIN ENGINEERING& CONSTRUCTION LTD.	141 Laurier Ave W. Ottawa ON K1P 5J3	NE	240.16	<a href="#">135</a>
Regency Towers Ltd.	261 Cooper Street Ottawa ON K2P 0G3	ESE	246.73	<a href="#">145</a>
Arnon Development Corp Ltd.	180 Elgin Street Ottawa ON K2P 2K3	E	249.41	<a href="#">150</a>

### **INC - Fuel Oil Spills and Leaks**

A search of the INC database, dated May 31, 2021 has found that there are 1 INC site(s) within approximately 0.25 kilometers of the project property.

<b><u>Lower Elevation</u></b>	<b><u>Address</u></b>	<b><u>Direction</u></b>	<b><u>Distance (m)</u></b>	<b><u>Map Key</u></b>
	170 LAURIER AVENUE, OTTAWA ON	NNE	140.31	<a href="#">53</a>

### **MNR - Mineral Occurrences**

A search of the MNR database, dated 1846-Dec 2020 has found that there are 1 MNR site(s) within approximately 0.25 kilometers of the project property.

<b><u>Lower Elevation</u></b>	<b><u>Address</u></b>	<b><u>Direction</u></b>	<b><u>Distance (m)</u></b>	<b><u>Map Key</u></b>
DH OT-2	ON	ENE	205.63	<a href="#">102</a>

### **NPCB - National PCB Inventory**

A search of the NPCB database, dated 1988-2008\* has found that there are 9 NPCB site(s) within approximately 0.25 kilometers of the project property.

<b><u>Equal/Higher Elevation</u></b>	<b><u>Address</u></b>	<b><u>Direction</u></b>	<b><u>Distance (m)</u></b>	<b><u>Map Key</u></b>
ROSTRUST INVESTMENTS INC.	171 BANK STREET LEVEL 2 L'Esplanade Laurier Ottawa ON K2P 1W5	W	228.23	<a href="#">121</a>
ROSTRUST INVESTMENTS INC.	L'ESPLANADE LAURIER 171 BANK STREET LEVEL II OTTAWA ON K2P 1W5	W	228.23	<a href="#">121</a>

<u>Equal/Higher Elevation</u>	<u>Address</u>	<u>Direction</u>	<u>Distance (m)</u>	<u>Map Key</u>
OLYMPIA & YORK DEVELOPMENTS LTD.	L'ESPLANADE LAURIER; 171 BANK STREET LEVEL II OTTAWA ON K2P 1W5	W	228.23	<a href="#">121</a>
ROSTRUST INVESTMENTS INC.	171 BANK STREET LEVEL II BANK STREET LEVEL II OTTAWA ON	W	228.23	<a href="#">121</a>
<u>Lower Elevation</u>	<u>Address</u>	<u>Direction</u>	<u>Distance (m)</u>	<u>Map Key</u>
BELL CANADA	160 ELGIN STREET SITE DECOMMISSIONED; 160 ELGIN STREET OTTAWA ON K1G 3J4	ENE	176.39	<a href="#">71</a>
BELL CANADA	160 ELGIN ST. OTTAWA ON K2P 2C4	ENE	176.39	<a href="#">71</a>
BELL CANADA	160 ELGIN STREET OTTAWA ON K1G 3J4	ENE	176.39	<a href="#">71</a>
BELL CANADA	160 ELGIN ST OTTAWA ON K1G 3J4	ENE	176.39	<a href="#">71</a>
NATIONAL CAPITAL COMMISSION	161 LAURIER AVE. WEST; GREENBELT, 80 BAYVIEW OTTAWA ON K1P 6J6	NNE	201.76	<a href="#">93</a>

### **NPRI - National Pollutant Release Inventory**

A search of the NPRI database, dated 1993-May 2017 has found that there are 12 NPRI site(s) within approximately 0.25 kilometers of the project property.

<u>Equal/Higher Elevation</u>	<u>Address</u>	<u>Direction</u>	<u>Distance (m)</u>	<u>Map Key</u>
MANULIFE	220 Laurier Avenue Ottawa ON K1P5S9	NW	71.83	<a href="#">15</a>
THE CADILLAC FAIRVIEW	191 LAURIER Avenue West SUITE 2000 OTTAWA ON K1P1E7	N	149.05	<a href="#">58</a>

<u>Equal/Higher Elevation</u>	<u>Address</u>	<u>Direction</u>	<u>Distance (m)</u>	<u>Map Key</u>
DUNDEE REALTY MANAGEMENT	110 O'CONNOR Street OTTAWA ON K1P5M9	WNW	235.25	<a href="#">129</a>
<u>Lower Elevation</u>	<u>Address</u>	<u>Direction</u>	<u>Distance (m)</u>	<u>Map Key</u>
H & R REIT	160 ELGIN Street SUITE 1500 OTTAWA ON K2P2C4	ENE	176.39	<a href="#">71</a>
H&R REAL ESTATE INVESTMENT TRUST	SUITE 1500 - 160 ELGIN STREET NOT AVAILABLE OTTAWA ON K2P2C4	ENE	176.39	<a href="#">71</a>
H&R REAL ESTATE INVESTMENT TRUST	SUITE 1500 - 160 ELGIN STREET NOT AVAILABLE OTTAWA ON K2P2C4	ENE	176.39	<a href="#">71</a>
H&R REAL ESTATE INVESTMENT TRUST	SUITE 1500 - 160 ELGIN STREET NOT AVAILABLE OTTAWA ON K2P2C4	ENE	176.39	<a href="#">71</a>
H & R REIT	SUITE 1500 - 160 ELGIN STREET SUITE 1500 OTTAWA ON K2P2C4	ENE	176.39	<a href="#">71</a>
H & R REIT	SUITE 1500 - 160 ELGIN STREET SUITE 1500 OTTAWA ON K2P2C4	ENE	176.39	<a href="#">71</a>
H & R REIT	SUITE 1500 - 160 ELGIN STREET SUITE 1500 OTTAWA ON K2P2C4	ENE	176.39	<a href="#">71</a>
H & R REIT	SUITE 1500 - 160 ELGIN STREET SUITE 1500 OTTAWA ON K2P2C4	ENE	176.39	<a href="#">71</a>
H & R REIT	SUITE 1500 - 160 ELGIN STREET SUITE 1500 OTTAWA ON K2P2C4	ENE	176.39	<a href="#">71</a>

### **OPCB - Inventory of PCB Storage Sites**

A search of the OPCB database, dated 1987-Oct 2004; 2012-Dec 2013 has found that there are 1 OPCB site(s) within approximately 0.25 kilometers of the project property.



<u>Lower Elevation</u>	<u>Address</u>	<u>Direction</u>	<u>Distance (m)</u>	<u>Map Key</u>
BELL CANADA - OTTAWA	160 ELGIN STREET OTTAWA CITY ON K2P 2P7	E	123.92	<a href="#">45</a>

### **PAP - Canadian Pulp and Paper**

A search of the PAP database, dated 1999, 2002, 2004, 2005, 2009-2014 has found that there are 2 PAP site(s) within approximately 0.25 kilometers of the project property.

<u>Equal/Higher Elevation</u>	<u>Address</u>	<u>Direction</u>	<u>Distance (m)</u>	<u>Map Key</u>
Canadian Printing Industries Assn.	151 Slater St Suite 1110 Ottawa ON K1P 5H3	WNW	249.44	<a href="#">151</a>
Canadian Institute of Forestry	151 Slater St Suite 504 Ottawa ON K1P 5H3	WNW	249.44	<a href="#">151</a>

### **PES - Pesticide Register**

A search of the PES database, dated Oct 2011- Jan 31, 2021 has found that there are 12 PES site(s) within approximately 0.25 kilometers of the project property.

<u>Equal/Higher Elevation</u>	<u>Address</u>	<u>Direction</u>	<u>Distance (m)</u>	<u>Map Key</u>
SHOPPERS DRUG MART #0953 ( SLATER STREET)	110 SLATER ST OTTAWA ON K1P 5H6	NNW	211.69	<a href="#">110</a>
AESTHETIC TREE CARE	151 SLATER ST SUITE 100 OTTAWA ON K1P5H3	WNW	249.44	<a href="#">151</a>
AESTHETIC TREE CARE	151 SLATER ST SUITE 100 OTTAWA ON K1P5H3	WNW	249.44	<a href="#">151</a>
CAPITAL PEST CONTROL	214-151 SLATER ST OTTAWA ON K1P 5H3	WNW	249.44	<a href="#">151</a>
REGIONEX EXTERMINATION INC	214-151 SLATER ST OTTAWA ON K1P 5H3	WNW	249.44	<a href="#">151</a>
AESTHETIC TREE CARE	151 SLATER ST SUITE 100 OTTAWA ON K1P 5H3	WNW	249.44	<a href="#">151</a>

<u>Equal/Higher Elevation</u>	<u>Address</u>	<u>Direction</u>	<u>Distance (m)</u>	<u>Map Key</u>
PESTROY INC.	151 SLATER ST, SUITE 214 OTTAWA ON K1P 5H3	WNW	249.44	<a href="#">151</a>
AESTHETIC TREE CARE	214-151 SLATER ST OTTAWA ON K1P 5H3	WNW	249.44	<a href="#">151</a>
REGIONEX EXTERMINATION	214-151 SLATER ST OTTAWA ON K1P 5H3	WNW	249.44	<a href="#">151</a>
AESTHETIC TREE CARE	151 SLATER STREET, SUITE 100 OTTAWA ON K1P 5H3	WNW	249.44	<a href="#">151</a>
REGIONEX EXTERMINATION	151 SLATER STREET OTTAWA ON K1P 5H3	WNW	249.44	<a href="#">151</a>
PESTROY INC.	151 SLATER STREET, SUITE 100 OTTAWA ON K1P 5H3	WNW	249.44	<a href="#">151</a>

### **PINC - Pipeline Incidents**

A search of the PINC database, dated May 31, 2021 has found that there are 6 PINC site(s) within approximately 0.25 kilometers of the project property.

<u>Equal/Higher Elevation</u>	<u>Address</u>	<u>Direction</u>	<u>Distance (m)</u>	<u>Map Key</u>
ENBRIDGE GAS INC	142 NEPEAN ST,,OTTAWA,ON,K2P 2N2,CA ON	SW	154.37	<a href="#">60</a>
PIPELINE HIT 1"	331 COOPER ST,,OTTAWA,ON,K2P 0G5,CA ON	SSE	203.88	<a href="#">96</a>
<u>Lower Elevation</u>	<u>Address</u>	<u>Direction</u>	<u>Distance (m)</u>	<u>Map Key</u>
SAMIR GHATTAS	METCALFE & NEPEAN,,OTTAWA, ON,,CA ON	E	100.68	<a href="#">28</a>

OTTAWA GREENBELT CONSTRUCTION LTD	250 LISGAR ST.,OTTAWA,ON,K2P 0C8,CA ON	SE	158.88	<a href="#">63</a>
PIPELINE HIT 2"	ACROSS FROM 160 ELGIN ST., OTTAWA,ON,K2P 2C4,CA ON	ENE	176.39	<a href="#">71</a>
PIPELINE HIT 1/2"	310 COOPER ST.,OTTAWA,ON,K2P 0G7,CA ON	SE	245.53	<a href="#">143</a>

### **PRT - Private and Retail Fuel Storage Tanks**

A search of the PRT database, dated 1989-1996\* has found that there are 1 PRT site(s) within approximately 0.25 kilometers of the project property.

<b><u>Equal/Higher Elevation</u></b>	<b><u>Address</u></b>	<b><u>Direction</u></b>	<b><u>Distance (m)</u></b>	<b><u>Map Key</u></b>
BYTOWN TOWING & AUTOCARE LTD	154 O CONNOR ST AT GLOUCESTER OTTAWA ON	WSW	132.90	<a href="#">49</a>

### **PTTW - Permit to Take Water**

A search of the PTTW database, dated 1994 - Jan 31, 2022 has found that there are 2 PTTW site(s) within approximately 0.25 kilometers of the project property.

<b><u>Equal/Higher Elevation</u></b>	<b><u>Address</u></b>	<b><u>Direction</u></b>	<b><u>Distance (m)</u></b>	<b><u>Map Key</u></b>
Claridge Homes (287 Lisgar) Inc.	287 Lisgar Street City of Ottawa, Ontario CITY OF OTTAWA ON	SSW	182.80	<a href="#">78</a>

<b><u>Lower Elevation</u></b>	<b><u>Address</u></b>	<b><u>Direction</u></b>	<b><u>Distance (m)</u></b>	<b><u>Map Key</u></b>
Claridge Homes (70 Gloucester) Inc.	70 Gloucester Street and 89-91 Nepean Street Address: 70 Gloucester Street St, Ottawa, City District Office: Ottawa GeoReference: Zone: 18, UTM Easting: 445635, UTM Northing: 5029740, , Site #: 0723-AH5JSZ CITY OF OTTAWA ON	ENE	42.86	<a href="#">5</a>

### **REC - Ontario Regulation 347 Waste Receivers Summary**

A search of the REC database, dated 1986-1990, 1992-2019 has found that there are 2 REC site(s) within approximately 0.25

kilometers of the project property.

<u>Lower Elevation</u>	<u>Address</u>	<u>Direction</u>	<u>Distance (m)</u>	<u>Map Key</u>
NATIONAL CAPITAL COMMISSION	CENTRE DE SERVICE LAC PHILIPPE PARC DE LA GATINEAU MASHAM QUE C/O 161 LAURIER OTTAWA ON K1P 6J6	NNE	202.37	<a href="#">94</a>
NATIONAL CAPITAL COMMISSION	GATINEAU PARK, OLD CHELSEA, QUEBEC C/O 161 LAURIER AVENUE WEST OTTAWA ON K1P 6J6	NNE	202.37	<a href="#">94</a>

### **RSC - Record of Site Condition**

A search of the RSC database, dated 1997-Sept 2001, Oct 2004-Jan 2022 has found that there are 4 RSC site(s) within approximately 0.25 kilometers of the project property.

<u>Equal/Higher Elevation</u>	<u>Address</u>	<u>Direction</u>	<u>Distance (m)</u>	<u>Map Key</u>
CLARIDGE HOMES (287 LISGAR) INC.	287 LISGAR STREET, OTTAWA, ON K2P 0E1 Ottawa ON	SSW	182.80	<a href="#">78</a>

<u>Lower Elevation</u>	<u>Address</u>	<u>Direction</u>	<u>Distance (m)</u>	<u>Map Key</u>
CLARIDGE HOMES (70 GLOUCESTER) INC.	70 GLOUCESTER STREET, OTTAWA, ON K2P 0A2 Ottawa ON	ENE	34.80	<a href="#">4</a>
CLARIDGE HOMES (89 NEPEAN) INC.	89 NEPEAN STREET, OTTAWA, ON K2P 0A2 Ottawa ON	ESE	55.83	<a href="#">8</a>
170 METCALFE STREET LIMITED	170 METCALFE STREET, OTTAWA, ON K2P 1P3 Ottawa ON	E	70.02	<a href="#">14</a>

### **SCT - Scott's Manufacturing Directory**

A search of the SCT database, dated 1992-Mar 2011\* has found that there are 44 SCT site(s) within approximately 0.25 kilometers of the project property.

<u>Equal/Higher Elevation</u>	<u>Address</u>	<u>Direction</u>	<u>Distance (m)</u>	<u>Map Key</u>
LE PRINT SUPER EXPRESS	220 LAURIER AVE W OTTAWA ON K1P 5Z9	NW	71.83	<a href="#">15</a>

<b><u>Equal/Higher Elevation</u></b>	<b><u>Address</u></b>	<b><u>Direction</u></b>	<b><u>Distance (m)</u></b>	<b><u>Map Key</u></b>
LINKTEK CORPORATION	220 LAURIER AVE W OTTAWA ON K1P 5Z9	NW	71.83	<a href="#">15</a>
Print Three	220 Laurier Ave W Ottawa ON K1P 5Z9	NW	71.83	<a href="#">15</a>
Canadian Bureau for International Education	220 Laurier Ave W Suite 1100 Ottawa ON K1P 5Z9	NW	71.83	<a href="#">15</a>
Print Three Inc	220 Laurier Ave W Ottawa ON K1P 5Z9	NW	71.83	<a href="#">15</a>
CBIE - Cdn Bur for Intl Educ	220 Laurier Ave W Suite 1550 Ottawa ON K1P 5Z9	NW	71.83	<a href="#">15</a>
Canadian Council on Social	190 O'Connor St Suite 100 Ottawa ON K2P 2R3	SW	140.05	<a href="#">52</a>
INFOTEK DOCUMENT CENTRE INC.	119 O'CONNOR ST OTTAWA ON K1P 5M8	WNW	146.30	<a href="#">55</a>
Delta Reprographic Inc.	111 O'Connor St Ottawa ON K1P 5M8	WNW	148.47	<a href="#">57</a>
KOFFMAN SIGNS	146 NEPEAN ST OTTAWA ON K2P 0B6	SW	166.25	<a href="#">66</a>
Koffman Signs Ltd.	146 Nepean St Ottawa ON K2P 0B6	SW	166.25	<a href="#">66</a>
FOX PRINT & COPY LTD.	124 O'CONNOR ST OTTAWA ON K1P 5M9	W	179.60	<a href="#">74</a>
QUADRAPRINT (1996)	124 O'CONNOR ST OTTAWA ON K1P 5M9	W	179.60	<a href="#">74</a>

<b><u>Equal/Higher Elevation</u></b>	<b><u>Address</u></b>	<b><u>Direction</u></b>	<b><u>Distance (m)</u></b>	<b><u>Map Key</u></b>
MEDIA FLEX/MEDIA 2000 INC.	130 SLATER ST SUITE 750 OTTAWA ON K1P 6E2	NW	185.45	<a href="#">79</a>
Bradda Printing Services Inc.	130 Slater St Ottawa ON K1P 6E2	NW	185.45	<a href="#">79</a>
The Chemical Institute of	130 Slater St Suite 550 Ottawa ON K1P 6E2	NW	185.45	<a href="#">79</a>
OpinioNation Inc.	130 Slater St Suite 750 Ottawa ON K1P 6E2	NW	185.45	<a href="#">79</a>
Metro Ottawa	130 Slater St Suite 300 Ottawa ON K1P 6E2	NW	185.45	<a href="#">79</a>
Chemical Institute of Canada	130 Slater St Suite 550 Ottawa ON K1P 6E2	NW	185.45	<a href="#">79</a>
News Brief	99 Metcalfe St Suite 304 Ottawa ON K1P 6L7	N	207.41	<a href="#">103</a>
JacintalInk	207 Bank St Suite 242 Ottawa ON K2P 2N2	WSW	238.41	<a href="#">134</a>
To Be Publications Inc.	207 Bank St Ottawa ON K2P 2N2	WSW	238.41	<a href="#">134</a>
Media-Flex.com	119 Slater St Ottawa ON K1P 5H2	NNW	242.03	<a href="#">139</a>
Bonanza Printing & Copying	151 Slater St Suite B001 Ottawa ON K1P 5H3	WNW	249.44	<a href="#">151</a>

<b><u>Equal/Higher Elevation</u></b>	<b><u>Address</u></b>	<b><u>Direction</u></b>	<b><u>Distance (m)</u></b>	<b><u>Map Key</u></b>
EADS Canada Inc.	151 Slater St Suite 1111 Ottawa ON K1P 5H3	WNW	249.44	<a href="#">151</a>
Canadian Institute of Forestry	151 Slater St Suite 504 Ottawa ON K1P 5H3	WNW	249.44	<a href="#">151</a>
<b><u>Lower Elevation</u></b>	<b><u>Address</u></b>	<b><u>Direction</u></b>	<b><u>Distance (m)</u></b>	<b><u>Map Key</u></b>
Itplanit Services Corp.	180 Metcalfe St Suite 503 Ottawa ON K2P 1P5	ESE	98.24	<a href="#">27</a>
Inuit Today Newsletter	170 Laurier Ave W Suite 510 Ottawa ON K1P 5V5	NNE	140.31	<a href="#">53</a>
Fisheries Council of Canada	170 Laurier Ave W Suite 900 Ottawa ON K1P 5V5	NNE	140.31	<a href="#">53</a>
ATCO Structures & Logistics	170 Laurier Ave W Suite 100 Ottawa ON K1P 5V5	NNE	140.31	<a href="#">53</a>
DOMUS SOFTWARE LTD	309 COOPER ST UNIT 500 OTTAWA ON K2P 0G5	SE	178.79	<a href="#">73</a>
The Canadian Council on Social Development	309 Cooper St Floor 5 Ottawa ON K2P 0G5	SE	178.79	<a href="#">73</a>
Cdn Council on Social Dev	309 Cooper St Floor 5 Ottawa ON K2P 0G5	SE	178.79	<a href="#">73</a>
The Ottawa XPress	309 Cooper St Suite 401 Ottawa ON K2P 0G5	SE	178.79	<a href="#">73</a>
Summit: The Business Of Public	180 Elgin St Suite 800 Ottawa ON K2P 2K3	E	237.10	<a href="#">132</a>



The Canadian Academy of Eng	180 Elgin St Suite 1402 Ottawa ON K2P 2K3	E	237.10	<a href="#">132</a>
AGRICULTURAL INSTITUTE CANADA	141 LAURIER AVE W SUITE 1112 OTTAWA ON K1P 5J3	NE	240.16	<a href="#">135</a>
NELLCOR PURITAN BENNETT	141 Laurier Ave W Suite 700 Ottawa ON K1P 5J3	NE	240.16	<a href="#">135</a>
Agricultural Institute of Canada	141 Laurier Ave W Suite 1112 Ottawa ON K1P 5J3	NE	240.16	<a href="#">135</a>
Cdn Psychological Assn	141 Laurier Ave W Suite 702 Ottawa ON K1P 5J3	NE	240.16	<a href="#">135</a>
gordongroup	141 Laurier Ave W Ottawa ON K1P 5J3	NE	240.16	<a href="#">135</a>
CPA / APC	141 Laurier Ave W Suite 701 Ottawa ON K1P 5J3	NE	240.16	<a href="#">135</a>
HICKS MEDIA	300 Cooper St Suite 30 Ottawa ON K2P 0G7	SE	249.76	<a href="#">152</a>
Hicks Media - Div. of Gidney News & Publishing Limited	300 Cooper St Suite 30 Ottawa ON K2P 0G7	SE	249.76	<a href="#">152</a>

## **SPL - Ontario Spills**

A search of the SPL database, dated 1988-Sep 2020; Feb 2021-Mar 2021 has found that there are 28 SPL site(s) within approximately 0.25 kilometers of the project property.

<b><u>Equal/Higher Elevation</u></b>	<b><u>Address</u></b>	<b><u>Direction</u></b>	<b><u>Distance (m)</u></b>	<b><u>Map Key</u></b>
SHELL CANADA PRODUCTS LTD.	154 O'CONNER STREET SERVICE STATION OTTAWA CITY ON	WSW	132.90	<a href="#">49</a>
SHELL CANADA PRODUCTS LTD.	154 O'CONNOR ST. SHELL CANADA GAS STATION SERVICE STATION OTTAWA CITY ON K2P 1T5	WSW	132.90	<a href="#">49</a>

<b><u>Equal/Higher Elevation</u></b>	<b><u>Address</u></b>	<b><u>Direction</u></b>	<b><u>Distance (m)</u></b>	<b><u>Map Key</u></b>
Mister Rooter<UNOFFICIAL>	219 Laurier West Ottawa ON	NW	143.51	<a href="#"><u>54</u></a>
Claridge Homes (Carson) Inc.	287 Lisgar Avenue Ottawa ON K2P 1K8	SSW	182.80	<a href="#"><u>78</u></a>
	in front of 300 Laurier Avenue<UNOFFICIAL> Ottawa ON	W	196.91	<a href="#"><u>90</u></a>
Enbridge Gas Distribution Inc.	331 Cooper St. Ottawa ON	SSE	203.88	<a href="#"><u>96</u></a>
OC Transpo Bus Service<UNOFFICIAL>	100 Metcalfe Street Ottawa ON	NNW	205.12	<a href="#"><u>99</u></a>
	110 Oconnor Steet Ottawa ON	WNW	209.03	<a href="#"><u>106</u></a>
Cascades Recovery Inc.	110 O'Connor St Ottawa ON K1P 5V9	WNW	209.03	<a href="#"><u>106</u></a>
	110 O'Connor Street Ottawa ON	WNW	209.03	<a href="#"><u>106</u></a>
ONTARIO HYDRO	88 SLATER ST., ONTARIO HYDRO SUB-STATION. TRANSFORMER OTTAWA CITY ON	N	237.11	<a href="#"><u>133</u></a>
ONTARIO HYDRO	88 SLATER ST. TRANSFORMER OTTAWA CITY ON	N	237.11	<a href="#"><u>133</u></a>
	88 Slater Street in Ottawa Ottawa ON	N	237.11	<a href="#"><u>133</u></a>

<b><u>Equal/Higher Elevation</u></b>	<b><u>Address</u></b>	<b><u>Direction</u></b>	<b><u>Distance (m)</u></b>	<b><u>Map Key</u></b>
City of Ottawa	Intersection of Slater and O'Connor<UNOFFICIAL> Ottawa ON	WNW	241.06	<a href="#">137</a>
	O'Connor and Slater Ottawa ON	WNW	241.06	<a href="#">137</a>
Thomas Fuller Construction Co. Limited	151 Slater St Ottawa ON	WNW	249.44	<a href="#">151</a>
<b><u>Lower Elevation</u></b>	<b><u>Address</u></b>	<b><u>Direction</u></b>	<b><u>Distance (m)</u></b>	<b><u>Map Key</u></b>
City of Ottawa	North side of Nepean St., near #88 (between O'Connor St. and Metcalfe St.) Ottawa ON	SE	66.03	<a href="#">10</a>
Enbridge Gas Distribution Inc.	Medcafe and Nepean Ottawa ON	E	100.68	<a href="#">28</a>
City of Ottawa	West side of intersection of Metcalfe St & Nepean St Ottawa ON	E	100.68	<a href="#">28</a>
Canadian Waste Services Inc.	160 ELGIN ST., AT NEPEAN ST. ENTRANCE<UNOFFICIAL> Ottawa ON	E	123.92	<a href="#">45</a>
	Across from 160 Elgin St Ottawa ON	E	123.92	<a href="#">45</a>
	170 Laurier Ave. Ottawa ON	NNE	140.31	<a href="#">53</a>
MOTOR VEHICLE	250 LISGAR STR. MOTOR VEHICLE (OPERATING FLUID) OTTAWA CITY ON K2P 0C8	SE	158.88	<a href="#">63</a>
Enbridge Gas Distribution Inc.	250 Lisgar Street Ottawa ON	SE	158.88	<a href="#">63</a>

City of Ottawa	162 Laurier ave west Ottawa ON	NE	167.11	<a href="#">67</a>
	161 Laurier Ave West Ottawa ON	NNE	204.49	<a href="#">98</a>
Enbridge Gas Distribution Inc.	175 Elgin St, Almonte Ottawa ON	E	237.10	<a href="#">132</a>
Enbridge Gas Distribution Inc.	310 Cooper St. Ottawa ON	SE	240.23	<a href="#">136</a>

### **VAR - Variances for Abandonment of Underground Storage Tanks**

A search of the VAR database, dated May 31, 2021 has found that there are 2 VAR site(s) within approximately 0.25 kilometers of the project property.

<b><u>Equal/Higher Elevation</u></b>	<b><u>Address</u></b>	<b><u>Direction</u></b>	<b><u>Distance (m)</u></b>	<b><u>Map Key</u></b>
RIAZ BAKSH	150 SLATER ST,ECONOMIC DEVELOPMENT CANADA,OTTAWA, ON,K1P 5H6,CA ON	WNW	172.01	<a href="#">70</a>

<b><u>Lower Elevation</u></b>	<b><u>Address</u></b>	<b><u>Direction</u></b>	<b><u>Distance (m)</u></b>	<b><u>Map Key</u></b>
DALE R KENNY	309 COOPER ST.,,OTTAWA,ON,K2P 0G5,CA ON	SE	178.79	<a href="#">73</a>

### **WWIS - Water Well Information System**

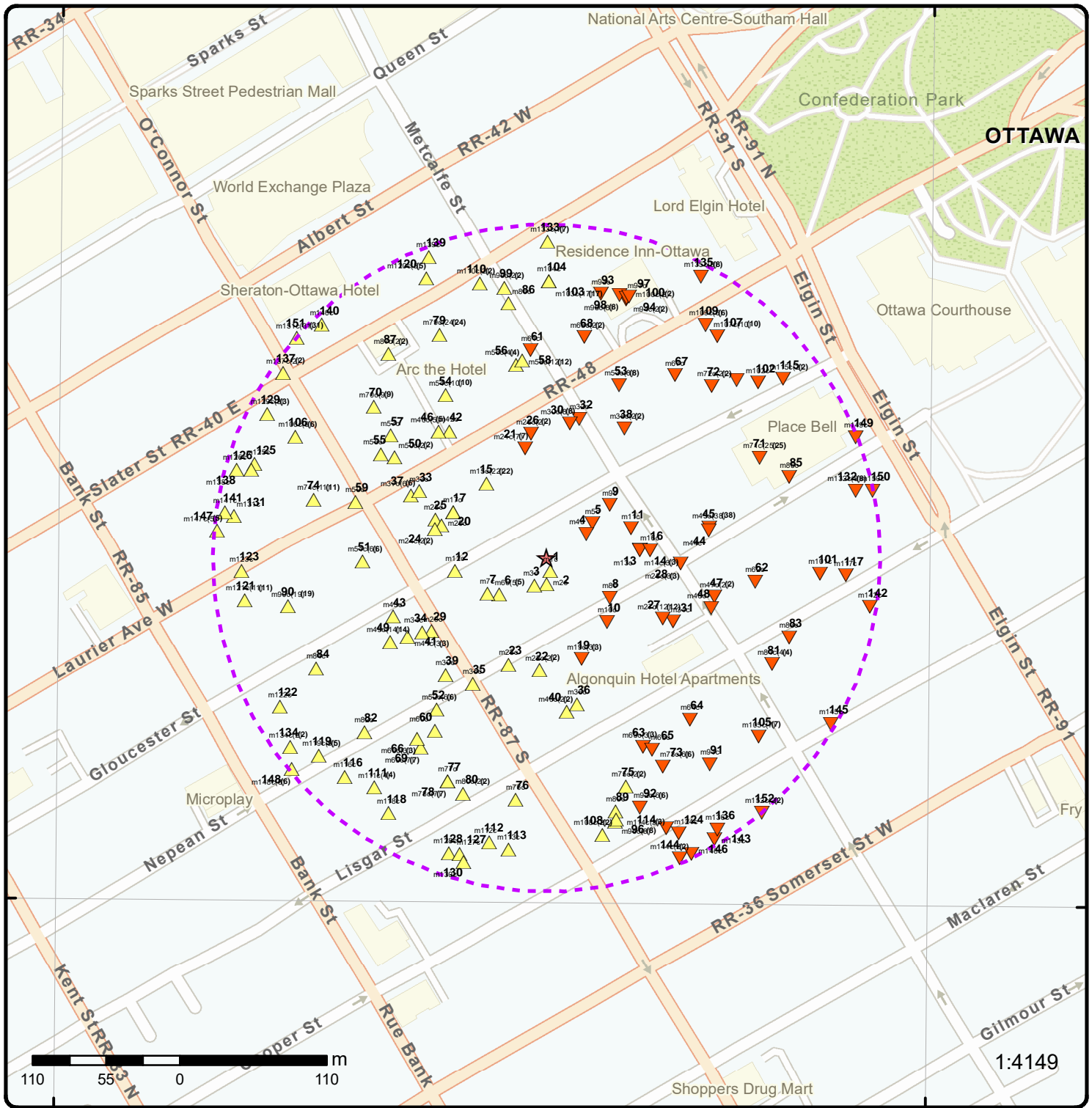
A search of the WWIS database, dated Sep 30, 2021 has found that there are 20 WWIS site(s) within approximately 0.25 kilometers of the project property.

<b><u>Equal/Higher Elevation</u></b>	<b><u>Address</u></b>	<b><u>Direction</u></b>	<b><u>Distance (m)</u></b>	<b><u>Map Key</u></b>
	170 METCALFE ST ON  <i>Well ID: 7319978</i>	SSE	10.15	<a href="#">1</a>
	170 METCALFE ST lot D con C Ottawa ON  <i>Well ID: 7318397</i>	S	19.71	<a href="#">2</a>

<u>Equal/Higher Elevation</u>	<u>Address</u>	<u>Direction</u>	<u>Distance (m)</u>	<u>Map Key</u>
	170 METCALFE ST lot D con C Ottawa ON  <i>Well ID:</i> 7318398	SSW	22.60	<a href="#"><u>3</u></a>
	154 O'CONNOR STREET Ottawa ON  <i>Well ID:</i> 7137421	WSW	101.97	<a href="#"><u>29</u></a>
	154 O'CONNOR STREET Ottawa ON  <i>Well ID:</i> 7130914	WSW	108.45	<a href="#"><u>34</u></a>
	154 O'CONNOR ST Ottawa ON  <i>Well ID:</i> 7139448	WSW	123.07	<a href="#"><u>43</u></a>
	150 SLATER STREET Ottawa ON  <i>Well ID:</i> 7121702	WNW	149.16	<a href="#"><u>59</u></a>
	355 COOPER ST Ottawa ON  <i>Well ID:</i> 7312995	S	182.18	<a href="#"><u>76</u></a>
	331 Cooper St Ottawa ON  <i>Well ID:</i> 7334763	SSE	202.49	<a href="#"><u>95</u></a>
	355 COOPER ST OTTAWA ON  <i>Well ID:</i> 7305581	SSW	217.02	<a href="#"><u>112</u></a>
	ON  <i>Well ID:</i> 7296899	SW	222.75	<a href="#"><u>116</u></a>
	355 COOPER ST OTTAWA ON  <i>Well ID:</i> 7305582	SSW	231.06	<a href="#"><u>127</u></a>
	355 COOPER ST OTTAWA ON  <i>Well ID:</i> 7305580	SSW	232.48	<a href="#"><u>128</u></a>
	355 COOPER ST OTTAWA ON	SSW	236.01	<a href="#"><u>130</u></a>

<u>Equal/Higher Elevation</u>	<u>Address</u>	<u>Direction</u>	<u>Distance (m)</u>	<u>Map Key</u>
	<i>Well ID:</i> 7305579			
	269 LAURIER AVE Ottawa ON	W	236.13	<a href="#">131</a>
	<i>Well ID:</i> 7230965			
	269 LAURIER AVE Ottawa ON	W	241.33	<a href="#">138</a>
	<i>Well ID:</i> 7231361			

<u>Lower Elevation</u>	<u>Address</u>	<u>Direction</u>	<u>Distance (m)</u>	<u>Map Key</u>
	180 METCALFE STREET ON	ESE	98.24	<a href="#">27</a>
	<i>Well ID:</i> 7236607			
	180 METCALFE STREET Ottawa ON	ESE	106.27	<a href="#">31</a>
	<i>Well ID:</i> 7236609			
	250 Lisgar St Ottawa ON	SE	163.97	<a href="#">65</a>
	<i>Well ID:</i> 7334675			
	LISGAR STREET OTTAWA ON	E	205.29	<a href="#">101</a>
	<i>Well ID:</i> 7194477			



### Map: 0.25 Kilometer Radius

Order Number: 22030100336

Address: 84 & 100 Gloucester Street, Ottawa, ON



Project Property	Freeways; Highways	Beach	Shopping & Sports Area
Buffer Outline	Traffic Circle; Ramp	Airport	University/College
Eris Sites with Higher Elevation	Major Arterial; Minor Arterial	Industrial Area	Cemetery; Golf Course
Eris Sites with Same Elevation	Local Road	Military Base	Park (National)
Eris Sites with Lower Elevation	Service Road; Traffic Circle; Ramp	Aircraft Roads	Park (City/County)
Eris Sites with Unknown Elevation	Rail	Native Reservation	Hospital



75°42'W

45°25'30"N

45°25'30"N



**Aerial** Year: 2020

Order Number: 22030100336

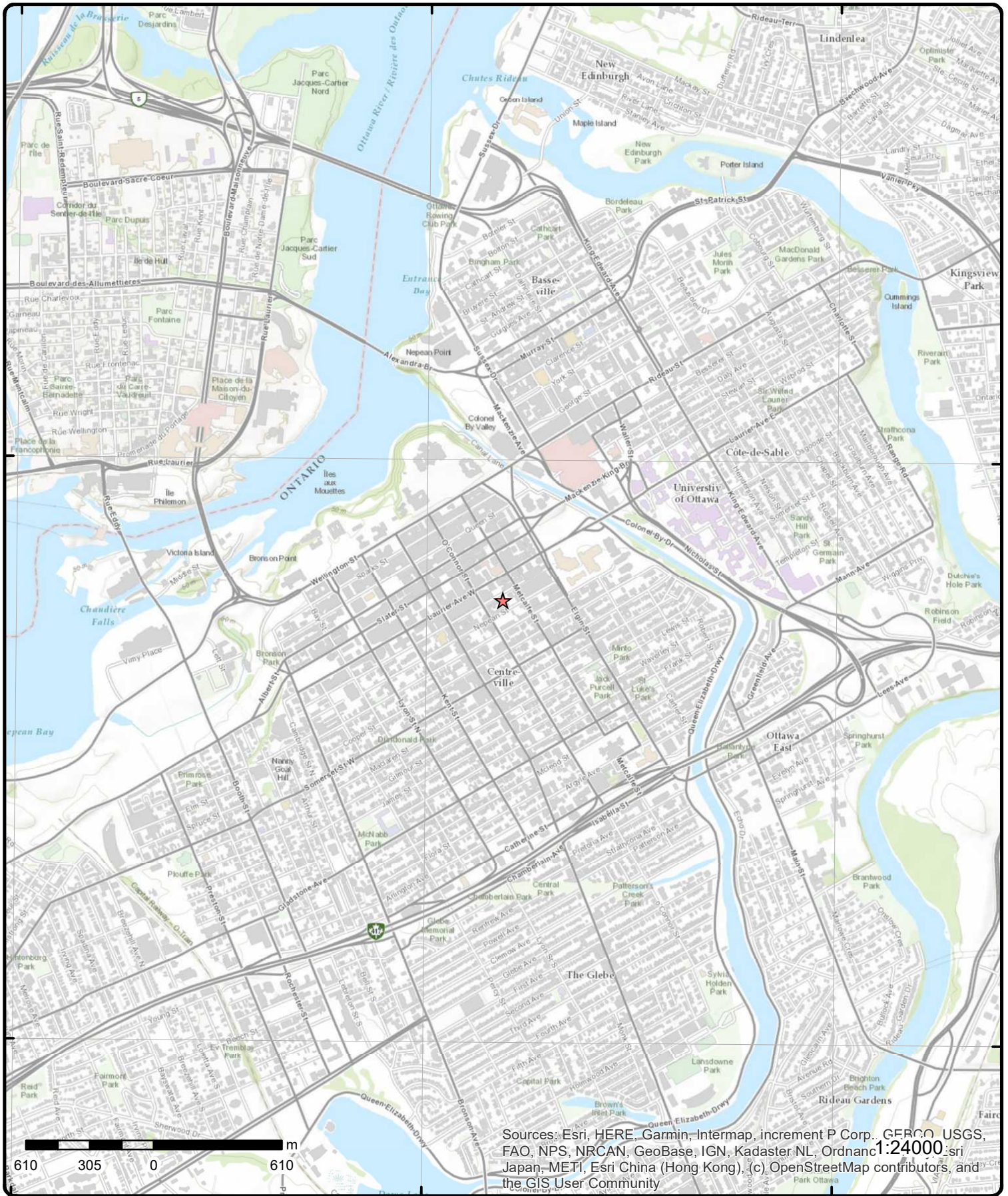
**Address: 84 & 100 Gloucester Street, Ottawa, ON**



Source: ESRI World Imagery

© ERIS Information Limited Partnership





# Topographic Map

Address: 84 & 100 Gloucester Street, ON

Source: ESRI World Topographic Map

Order Number: 22030100336



© ERIS Information Limited Partnership

# Detail Report

Map Key	Number of Records	Direction/ Distance (m)	Elev/Diff (m)	Site	DB
<a href="#">1</a>	1 of 1	SSE/10.2	75.9 / 0.54	170 METCALFE ST ON	..... <a href="#">WWIS</a>

**Well ID:** 7319978  
**Construction Date:**  
**Primary Water Use:**  
**Sec. Water Use:**  
**Final Well Status:** Monitoring and Test Hole  
**Water Type:**  
**Casing Material:**  
**Audit No:** Z290607  
**Tag:** A251721  
**Construction Method:**  
**Elevation (m):**  
**Elevation Reliability:**  
**Depth to Bedrock:**  
**Well Depth:**  
**Overburden/Bedrock:**  
**Pump Rate:**  
**Static Water Level:**  
**Flowing (Y/N):**  
**Flow Rate:**  
**Clear/Cloudy:**

**Data Entry Status:**  
**Data Src:**  
**Date Received:** 8/31/2018  
**Selected Flag:** TRUE  
**Abandonment Rec:**  
**Contractor:** 7241  
**Form Version:** 7  
**Owner:**  
**Street Name:** 170 METCALFE ST  
**County:** OTTAWA  
**Municipality:** OTTAWA CITY  
**Site Info:**  
**Lot:**  
**Concession:**  
**Concession Name:**  
**Easting NAD83:**  
**Northing NAD83:**  
**Zone:**  
**UTM Reliability:**

**PDF URL (Map):**

**Additional Detail(s) (Map)**

**Well Completed Date:** 2018/06/19  
**Year Completed:** 2018  
**Depth (m):** 6.096  
**Latitude:** 45.4189028186698  
**Longitude:** -75.6952811446741  
**Path:**

**Bore Hole Information**

<p> <b>Bore Hole ID:</b> 1007293807  <b>DP2BR:</b>  <b>Spatial Status:</b>  <b>Code OB:</b>  <b>Code OB Desc:</b>  <b>Open Hole:</b>  <b>Cluster Kind:</b>  <b>Date Completed:</b> 19-Jun-2018 00:00:00  <b>Remarks:</b>  <b>Elevrc Desc:</b>  <b>Location Source Date:</b>  <b>Improvement Location Source:</b>  <b>Improvement Location Method:</b>  <b>Source Revision Comment:</b>  <b>Supplier Comment:</b> </p>	<p> <b>Elevation:</b>  <b>Elevrc:</b>  <b>Zone:</b> 18  <b>East83:</b> 445602.00  <b>North83:</b> 5029722.00  <b>Org CS:</b> UTM83  <b>UTMRC:</b> 4  <b>UTMRC Desc:</b> margin of error : 30 m - 100 m  <b>Location Method:</b> wwr                 </p>
---	--

**Overburden and Bedrock**

<b>Map Key</b>	<b>Number of Records</b>	<b>Direction/ Distance (m)</b>	<b>Elev/Diff (m)</b>	<b>Site</b>	<b>DB</b>
<b><u>Materials Interval</u></b>					
<b>Formation ID:</b>		1007352414			
<b>Layer:</b>		1			
<b>Color:</b>		6			
<b>General Color:</b>		BROWN			
<b>Mat1:</b>		10			
<b>Most Common Material:</b>		COARSE SAND			
<b>Mat2:</b>		11			
<b>Mat2 Desc:</b>		GRAVEL			
<b>Mat3:</b>		85			
<b>Mat3 Desc:</b>		SOFT			
<b>Formation Top Depth:</b>		0.0			
<b>Formation End Depth:</b>		4.0			
<b>Formation End Depth UOM:</b>		ft			
<b><u>Overburden and Bedrock</u></b>					
<b><u>Materials Interval</u></b>					
<b>Formation ID:</b>		1007352415			
<b>Layer:</b>		2			
<b>Color:</b>		2			
<b>General Color:</b>		GREY			
<b>Mat1:</b>		05			
<b>Most Common Material:</b>		CLAY			
<b>Mat2:</b>		06			
<b>Mat2 Desc:</b>		SILT			
<b>Mat3:</b>		85			
<b>Mat3 Desc:</b>		SOFT			
<b>Formation Top Depth:</b>		4.0			
<b>Formation End Depth:</b>		20.0			
<b>Formation End Depth UOM:</b>		ft			
<b><u>Annular Space/Abandonment</u></b>					
<b><u>Sealing Record</u></b>					
<b>Plug ID:</b>		1007352423			
<b>Layer:</b>		3			
<b>Plug From:</b>		9.0			
<b>Plug To:</b>		20.0			
<b>Plug Depth UOM:</b>		ft			
<b><u>Annular Space/Abandonment</u></b>					
<b><u>Sealing Record</u></b>					
<b>Plug ID:</b>		1007352422			
<b>Layer:</b>		2			
<b>Plug From:</b>		1.0			
<b>Plug To:</b>		9.0			
<b>Plug Depth UOM:</b>		ft			
<b><u>Annular Space/Abandonment</u></b>					
<b><u>Sealing Record</u></b>					
<b>Plug ID:</b>		1007352421			
<b>Layer:</b>		1			
<b>Plug From:</b>		0.0			
<b>Plug To:</b>		1.0			
<b>Plug Depth UOM:</b>		ft			
<b><u>Method of Construction &amp; Well</u></b>					
<b><u>Use</u></b>					



Map Key	Number of Records	Direction/ Distance (m)	Elev/Diff (m)	Site	DB
<b>Method Construction ID:</b>		1007352420			
<b>Method Construction Code:</b>		D			
<b>Method Construction:</b>		Direct Push			
<b>Other Method Construction:</b>					
<b><u>Pipe Information</u></b>					
<b>Pipe ID:</b>		1007352413			
<b>Casing No:</b>		0			
<b>Comment:</b>					
<b>Alt Name:</b>					
<b><u>Construction Record - Casing</u></b>					
<b>Casing ID:</b>		1007352418			
<b>Layer:</b>		1			
<b>Material:</b>		5			
<b>Open Hole or Material:</b>		PLASTIC			
<b>Depth From:</b>		0.0			
<b>Depth To:</b>		10.0			
<b>Casing Diameter:</b>		1.3799999952316284			
<b>Casing Diameter UOM:</b>		inch			
<b>Casing Depth UOM:</b>		ft			
<b><u>Construction Record - Screen</u></b>					
<b>Screen ID:</b>		1007352419			
<b>Layer:</b>		1			
<b>Slot:</b>		10			
<b>Screen Top Depth:</b>		10.0			
<b>Screen End Depth:</b>		20.0			
<b>Screen Material:</b>		5			
<b>Screen Depth UOM:</b>		ft			
<b>Screen Diameter UOM:</b>		inch			
<b>Screen Diameter:</b>		1.659999966621399			
<b><u>Water Details</u></b>					
<b>Water ID:</b>		1007352417			
<b>Layer:</b>					
<b>Kind Code:</b>					
<b>Kind:</b>					
<b>Water Found Depth:</b>					
<b>Water Found Depth UOM:</b>		ft			
<b><u>Hole Diameter</u></b>					
<b>Hole ID:</b>		1007352416			
<b>Diameter:</b>		2.375			
<b>Depth From:</b>		0.0			
<b>Depth To:</b>		20.0			
<b>Hole Depth UOM:</b>		ft			
<b>Hole Diameter UOM:</b>		inch			
<a href="#">2</a>	1 of 1	S/19.7	75.9 / 0.54	170 METCALFE ST lot D con C Ottawa ON	WWIS
<b>Well ID:</b>		7318397		<b>Data Entry Status:</b>	
<b>Construction Date:</b>				<b>Data Src:</b>	
<b>Primary Water Use:</b>		Test Hole		<b>Date Received:</b> 8/31/2018	

Map Key	Number of Records	Direction/ Distance (m)	Elev/Diff (m)	Site	DB
<b>Sec. Water Use:</b>	Monitoring			<b>Selected Flag:</b>	TRUE
<b>Final Well Status:</b>	Test Hole			<b>Abandonment Rec:</b>	
<b>Water Type:</b>				<b>Contractor:</b>	7241
<b>Casing Material:</b>				<b>Form Version:</b>	7
<b>Audit No:</b>	Z290608			<b>Owner:</b>	
<b>Tag:</b>	A251720			<b>Street Name:</b>	170 METCALFE ST
<b>Construction Method:</b>				<b>County:</b>	OTTAWA
<b>Elevation (m):</b>				<b>Municipality:</b>	NEPEAN TOWNSHIP
<b>Elevation Reliability:</b>				<b>Site Info:</b>	
<b>Depth to Bedrock:</b>				<b>Lot:</b>	D
<b>Well Depth:</b>				<b>Concession:</b>	C
<b>Overburden/Bedrock:</b>				<b>Concession Name:</b>	
<b>Pump Rate:</b>				<b>Easting NAD83:</b>	
<b>Static Water Level:</b>				<b>Northing NAD83:</b>	
<b>Flowing (Y/N):</b>				<b>Zone:</b>	
<b>Flow Rate:</b>				<b>UTM Reliability:</b>	
<b>Clear/Cloudy:</b>					

PDF URL (Map):

Additional Detail(s) (Map)

**Well Completed Date:** 2018/06/19  
**Year Completed:** 2018  
**Depth (m):** 6.096  
**Latitude:** 45.4188125792676  
**Longitude:** -75.6953183812021  
**Path:**

Bore Hole Information

<b>Bore Hole ID:</b>	1007283727	<b>Elevation:</b>	
<b>DP2BR:</b>		<b>Elevrc:</b>	
<b>Spatial Status:</b>		<b>Zone:</b>	18
<b>Code OB:</b>		<b>East83:</b>	445599.00
<b>Code OB Desc:</b>		<b>North83:</b>	5029712.00
<b>Open Hole:</b>		<b>Org CS:</b>	UTM83
<b>Cluster Kind:</b>		<b>UTMRC:</b>	4
<b>Date Completed:</b>	19-Jun-2018 00:00:00	<b>UTMRC Desc:</b>	margin of error : 30 m - 100 m
<b>Remarks:</b>		<b>Location Method:</b>	wwr
<b>Elevrc Desc:</b>			
<b>Location Source Date:</b>			
<b>Improvement Location Source:</b>			
<b>Improvement Location Method:</b>			
<b>Source Revision Comment:</b>			
<b>Supplier Comment:</b>			

Overburden and Bedrock

Materials Interval

**Formation ID:** 1007459056  
**Layer:** 2  
**Color:** 2  
**General Color:** GREY  
**Mat1:** 05  
**Most Common Material:** CLAY  
**Mat2:** 06  
**Mat2 Desc:** SILT  
**Mat3:** 85  
**Mat3 Desc:** SOFT  
**Formation Top Depth:** 7.0  
**Formation End Depth:** 20.0  
**Formation End Depth UOM:** ft

<i>Map Key</i>	<i>Number of Records</i>	<i>Direction/ Distance (m)</i>	<i>Elev/Diff (m)</i>	<i>Site</i>	<i>DB</i>
<b><u>Overburden and Bedrock Materials Interval</u></b>					
<b>Formation ID:</b>		1007459055			
<b>Layer:</b>		1			
<b>Color:</b>		6			
<b>General Color:</b>		BROWN			
<b>Mat1:</b>		10			
<b>Most Common Material:</b>		COARSE SAND			
<b>Mat2:</b>		11			
<b>Mat2 Desc:</b>		GRAVEL			
<b>Mat3:</b>					
<b>Mat3 Desc:</b>					
<b>Formation Top Depth:</b>		0.0			
<b>Formation End Depth:</b>		7.0			
<b>Formation End Depth UOM:</b>		ft			
<b><u>Annular Space/Abandonment Sealing Record</u></b>					
<b>Plug ID:</b>		1007459066			
<b>Layer:</b>		3			
<b>Plug From:</b>		9.0			
<b>Plug To:</b>		20.0			
<b>Plug Depth UOM:</b>		ft			
<b><u>Annular Space/Abandonment Sealing Record</u></b>					
<b>Plug ID:</b>		1007459065			
<b>Layer:</b>		2			
<b>Plug From:</b>		1.0			
<b>Plug To:</b>		9.0			
<b>Plug Depth UOM:</b>		ft			
<b><u>Annular Space/Abandonment Sealing Record</u></b>					
<b>Plug ID:</b>		1007459064			
<b>Layer:</b>		1			
<b>Plug From:</b>		0.0			
<b>Plug To:</b>		1.0			
<b>Plug Depth UOM:</b>		ft			
<b><u>Method of Construction &amp; Well Use</u></b>					
<b>Method Construction ID:</b>		1007459063			
<b>Method Construction Code:</b>		D			
<b>Method Construction:</b>		Direct Push			
<b>Other Method Construction:</b>					
<b><u>Pipe Information</u></b>					
<b>Pipe ID:</b>		1007459054			
<b>Casing No:</b>		0			
<b>Comment:</b>					
<b>Alt Name:</b>					

Map Key	Number of Records	Direction/ Distance (m)	Elev/Diff (m)	Site	DB
<b><u>Construction Record - Casing</u></b>					
Casing ID:			1007459059		
Layer:			1		
Material:			5		
Open Hole or Material:			PLASTIC		
Depth From:			0.0		
Depth To:			10.0		
Casing Diameter:			1.3799999952316284		
Casing Diameter UOM:			inch		
Casing Depth UOM:			ft		
<b><u>Construction Record - Screen</u></b>					
Screen ID:			1007459060		
Layer:			1		
Slot:			10		
Screen Top Depth:			10.0		
Screen End Depth:			20.0		
Screen Material:			5		
Screen Depth UOM:			ft		
Screen Diameter UOM:			inch		
Screen Diameter:			1.659999966621399		
<b><u>Water Details</u></b>					
Water ID:			1007459058		
Layer:					
Kind Code:					
Kind:					
Water Found Depth:					
Water Found Depth UOM:			ft		
<b><u>Hole Diameter</u></b>					
Hole ID:			1007459057		
Diameter:			3.25		
Depth From:			0.0		
Depth To:			20.0		
Hole Depth UOM:			ft		
Hole Diameter UOM:			inch		

<a href="#">3</a>	1 of 1	SSW/22.6	75.9 / 0.54	170 METCALFE ST lot D con C Ottawa ON	WWIS
Well ID:	7318398			Data Entry Status:	
Construction Date:				Data Src:	
Primary Water Use:	Test Hole			Date Received:	8/31/2018
Sec. Water Use:	Monitoring			Selected Flag:	TRUE
Final Well Status:	Test Hole			Abandonment Rec:	
Water Type:				Contractor:	7241
Casing Material:				Form Version:	7
Audit No:	Z290606			Owner:	
Tag:	A251722			Street Name:	170 METCALFE ST
Construction Method:				County:	OTTAWA
Elevation (m):				Municipality:	NEPEAN TOWNSHIP
Elevation Reliability:				Site Info:	
Depth to Bedrock:				Lot:	D
Well Depth:				Concession:	C
Overburden/Bedrock:				Concession Name:	
Pump Rate:				Easting NAD83:	
Static Water Level:				Northing NAD83:	



<b>Map Key</b>	<b>Number of Records</b>	<b>Direction/ Distance (m)</b>	<b>Elev/Diff (m)</b>	<b>Site</b>	<b>DB</b>
<b>Flowing (Y/N):</b> <b>Flow Rate:</b> <b>Clear/Cloudy:</b>  <b>PDF URL (Map):</b>				<b>Zone:</b> <b>UTM Reliability:</b>	
<b><u>Additional Detail(s) (Map)</u></b>					
<b>Well Completed Date:</b>		2018/06/19			
<b>Year Completed:</b>		2018			
<b>Depth (m):</b>		6.096			
<b>Latitude:</b>		45.4188028783922			
<b>Longitude:</b>		-75.6954332943623			
<b>Path:</b>					
<b><u>Bore Hole Information</u></b>					
<b>Bore Hole ID:</b>	1007283730			<b>Elevation:</b>	
<b>DP2BR:</b>				<b>Elevrc:</b>	
<b>Spatial Status:</b>				<b>Zone:</b>	18
<b>Code OB:</b>				<b>East83:</b>	445590.00
<b>Code OB Desc:</b>				<b>North83:</b>	5029711.00
<b>Open Hole:</b>				<b>Org CS:</b>	UTM83
<b>Cluster Kind:</b>				<b>UTMRC:</b>	4
<b>Date Completed:</b>	19-Jun-2018 00:00:00			<b>UTMRC Desc:</b>	margin of error : 30 m - 100 m
<b>Remarks:</b>				<b>Location Method:</b>	wwr
<b>Elevrc Desc:</b>					
<b>Location Source Date:</b>					
<b>Improvement Location Source:</b>					
<b>Improvement Location Method:</b>					
<b>Source Revision Comment:</b>					
<b>Supplier Comment:</b>					
<b><u>Overburden and Bedrock</u></b>					
<b><u>Materials Interval</u></b>					
<b>Formation ID:</b>	1007459070				
<b>Layer:</b>	3				
<b>Color:</b>	2				
<b>General Color:</b>	GREY				
<b>Mat1:</b>	05				
<b>Most Common Material:</b>	CLAY				
<b>Mat2:</b>					
<b>Mat2 Desc:</b>					
<b>Mat3:</b>					
<b>Mat3 Desc:</b>					
<b>Formation Top Depth:</b>	8.0				
<b>Formation End Depth:</b>	20.0				
<b>Formation End Depth UOM:</b>	ft				
<b><u>Overburden and Bedrock</u></b>					
<b><u>Materials Interval</u></b>					
<b>Formation ID:</b>	1007459068				
<b>Layer:</b>	1				
<b>Color:</b>	2				
<b>General Color:</b>	GREY				
<b>Mat1:</b>	27				
<b>Most Common Material:</b>	OTHER				
<b>Mat2:</b>	28				
<b>Mat2 Desc:</b>	SAND				
<b>Mat3:</b>	11				

<b>Map Key</b>	<b>Number of Records</b>	<b>Direction/ Distance (m)</b>	<b>Elev/Diff (m)</b>	<b>Site</b>	<b>DB</b>
<b>Mat3 Desc:</b>		GRAVEL			
<b>Formation Top Depth:</b>		0.0			
<b>Formation End Depth:</b>		1.0			
<b>Formation End Depth UOM:</b>		ft			
<b><u>Overburden and Bedrock Materials Interval</u></b>					
<b>Formation ID:</b>		1007459069			
<b>Layer:</b>		2			
<b>Color:</b>		2			
<b>General Color:</b>		GREY			
<b>Mat1:</b>		05			
<b>Most Common Material:</b>		CLAY			
<b>Mat2:</b>		06			
<b>Mat2 Desc:</b>		SILT			
<b>Mat3:</b>		85			
<b>Mat3 Desc:</b>		SOFT			
<b>Formation Top Depth:</b>		1.0			
<b>Formation End Depth:</b>		8.0			
<b>Formation End Depth UOM:</b>		ft			
<b><u>Annular Space/Abandonment Sealing Record</u></b>					
<b>Plug ID:</b>		1007459079			
<b>Layer:</b>		2			
<b>Plug From:</b>		1.0			
<b>Plug To:</b>		9.0			
<b>Plug Depth UOM:</b>		ft			
<b><u>Annular Space/Abandonment Sealing Record</u></b>					
<b>Plug ID:</b>		1007459078			
<b>Layer:</b>		1			
<b>Plug From:</b>		0.0			
<b>Plug To:</b>		1.0			
<b>Plug Depth UOM:</b>		ft			
<b><u>Annular Space/Abandonment Sealing Record</u></b>					
<b>Plug ID:</b>		1007459080			
<b>Layer:</b>		3			
<b>Plug From:</b>		9.0			
<b>Plug To:</b>		20.0			
<b>Plug Depth UOM:</b>		ft			
<b><u>Method of Construction &amp; Well Use</u></b>					
<b>Method Construction ID:</b>		1007459077			
<b>Method Construction Code:</b>		D			
<b>Method Construction:</b>		Direct Push			
<b>Other Method Construction:</b>					
<b><u>Pipe Information</u></b>					
<b>Pipe ID:</b>		1007459067			
<b>Casing No:</b>		0			

Map Key	Number of Records	Direction/ Distance (m)	Elev/Diff (m)	Site	DB
<b>Comment:</b> <b>Alt Name:</b>					
<b><u>Construction Record - Casing</u></b>					
<b>Casing ID:</b>		1007459073			
<b>Layer:</b>		1			
<b>Material:</b>		5			
<b>Open Hole or Material:</b>		PLASTIC			
<b>Depth From:</b>		0.0			
<b>Depth To:</b>		10.0			
<b>Casing Diameter:</b>		1.3799999952316284			
<b>Casing Diameter UOM:</b>		inch			
<b>Casing Depth UOM:</b>		ft			
<b><u>Construction Record - Screen</u></b>					
<b>Screen ID:</b>		1007459074			
<b>Layer:</b>		1			
<b>Slot:</b>		10			
<b>Screen Top Depth:</b>		10.0			
<b>Screen End Depth:</b>		20.0			
<b>Screen Material:</b>		5			
<b>Screen Depth UOM:</b>		ft			
<b>Screen Diameter UOM:</b>		inch			
<b>Screen Diameter:</b>		1.65999996621399			
<b><u>Water Details</u></b>					
<b>Water ID:</b>		1007459072			
<b>Layer:</b>					
<b>Kind Code:</b>					
<b>Kind:</b>					
<b>Water Found Depth:</b>					
<b>Water Found Depth UOM:</b>		ft			
<b><u>Hole Diameter</u></b>					
<b>Hole ID:</b>		1007459071			
<b>Diameter:</b>		2.375			
<b>Depth From:</b>		0.0			
<b>Depth To:</b>		20.0			
<b>Hole Depth UOM:</b>		ft			
<b>Hole Diameter UOM:</b>		inch			

<a href="#">4</a>	1 of 1	ENE/34.8	74.9 / -0.46	CLARIDGE HOMES (70 GLOUCESTER) INC. 70 GLOUCESTER STREET, OTTAWA, ON K2P 0A2 Ottawa ON	RSC
<b>RSC ID:</b>	225619			<b>Cert Date:</b>	
<b>RA No:</b>				<b>Cert Prop Use No:</b>	
<b>RSC Type:</b>	Phase 1 and 2 RSC			<b>Intended Prop Use:</b>	Residential
<b>Curr Property Use:</b>	Commercial			<b>Qual Person Name:</b>	LAUREN KRATZ
<b>Ministry District:</b>	Ottawa District Office			<b>Stratified (Y/N):</b>	
<b>Filing Date:</b>	2019/05/10			<b>Audit (Y/N):</b>	
<b>Date Ack:</b>				<b>Entire Leg Prop. (Y/N):</b>	
<b>Date Returned:</b>				<b>Accuracy Estimate:</b>	
<b>Restoration Type:</b>				<b>Telephone:</b>	
<b>Soil Type:</b>				<b>Fax:</b>	
<b>Criteria:</b>				<b>Email:</b>	
<b>CPU Issued Sect</b>					

Map Key	Number of Records	Direction/ Distance (m)	Elev/Diff (m)	Site	DB
<b>1686:</b>					
<b>Asmt Roll No:</b>		061404180112200			
<b>Prop ID No (PIN):</b>		04115-0153 (LT)			
<b>Property Municipal Address:</b>		70 GLOUCESTER STREET, OTTAWA, ON K2P 0A2			
<b>Mailing Address:</b>					
<b>Latitude &amp; Longitude:</b>					
<b>UTM Coordinates:</b>					
<b>Consultant:</b>					
<b>Legal Desc:</b>					
<b>Measurement Method:</b>					
<b>Applicable Standards:</b>					
<b>RSC PDF:</b>		<a href="https://www.lrcsde.lrc.gov.on.ca/BFISWebPublic/pub/viewDocument.action?attachmentId=111761&amp;fileName=BROWNFIELDS-E.pdf">https://www.lrcsde.lrc.gov.on.ca/BFISWebPublic/pub/viewDocument.action?attachmentId=111761&amp;fileName=BROWNFIELDS-E.pdf</a>			
<b><u>Document(s) Detail</u></b>					
<b>Document Heading:</b>		Supporting Documents			
<b>Document Name:</b>		Area of Potential Environmental Concern.pdf			
<b>Document Type:</b>		Area(s) of Potential Environmental Concern			
<b>Document Link:</b>		<a href="https://www.lrcsde.lrc.gov.on.ca/BFISWebPublic/pub/viewDocument.action?attachmentId=111756&amp;fileName=Area+of+Potential+Environmental+Concern.pdf">https://www.lrcsde.lrc.gov.on.ca/BFISWebPublic/pub/viewDocument.action?attachmentId=111756&amp;fileName=Area+of+Potential+Environmental+Concern.pdf</a>			
<b>Document Heading:</b>		Supporting Documents			
<b>Document Name:</b>		Lawyer Letter.pdf			
<b>Document Type:</b>		Lawyer's letter consisting of a legal description of the property			
<b>Document Link:</b>		<a href="https://www.lrcsde.lrc.gov.on.ca/BFISWebPublic/pub/viewDocument.action?attachmentId=111762&amp;fileName=Lawyer+Letter.pdf">https://www.lrcsde.lrc.gov.on.ca/BFISWebPublic/pub/viewDocument.action?attachmentId=111762&amp;fileName=Lawyer+Letter.pdf</a>			
<b>Document Heading:</b>		Supporting Documents			
<b>Document Name:</b>		Table of Current and Past Uses.pdf			
<b>Document Type:</b>		Table of Current and Past Property Use			
<b>Document Link:</b>		<a href="https://www.lrcsde.lrc.gov.on.ca/BFISWebPublic/pub/viewDocument.action?attachmentId=111754&amp;fileName=Table+of+Current+and+Past+Uses.pdf">https://www.lrcsde.lrc.gov.on.ca/BFISWebPublic/pub/viewDocument.action?attachmentId=111754&amp;fileName=Table+of+Current+and+Past+Uses.pdf</a>			
<b>Document Heading:</b>		Supporting Documents			
<b>Document Name:</b>		Certificate of Status.pdf			
<b>Document Type:</b>		Certificate of Status			
<b>Document Link:</b>		<a href="https://www.lrcsde.lrc.gov.on.ca/BFISWebPublic/pub/viewDocument.action?attachmentId=111764&amp;fileName=Certificate+of+Status.pdf">https://www.lrcsde.lrc.gov.on.ca/BFISWebPublic/pub/viewDocument.action?attachmentId=111764&amp;fileName=Certificate+of+Status.pdf</a>			
<b>Document Heading:</b>		Supporting Documents			
<b>Document Name:</b>		Transfer Document.pdf			
<b>Document Type:</b>		Copy of any deed(s), transfer(s) or other document(s)			
<b>Document Link:</b>		<a href="https://www.lrcsde.lrc.gov.on.ca/BFISWebPublic/pub/viewDocument.action?attachmentId=111755&amp;fileName=Transfer+Document.pdf">https://www.lrcsde.lrc.gov.on.ca/BFISWebPublic/pub/viewDocument.action?attachmentId=111755&amp;fileName=Transfer+Document.pdf</a>			
<b>Document Heading:</b>		Supporting Documents			
<b>Document Name:</b>		Survey Plan.pdf			
<b>Document Type:</b>		A Current plan of Survey			
<b>Document Link:</b>		<a href="https://www.lrcsde.lrc.gov.on.ca/BFISWebPublic/pub/viewDocument.action?attachmentId=111758&amp;fileName=Survey+Plan.pdf">https://www.lrcsde.lrc.gov.on.ca/BFISWebPublic/pub/viewDocument.action?attachmentId=111758&amp;fileName=Survey+Plan.pdf</a>			
<b>Document Heading:</b>		Supporting Documents			
<b>Document Name:</b>		Phase II CSM.pdf			
<b>Document Type:</b>		Phase 2 Conceptual Site Model			
<b>Document Link:</b>		<a href="https://www.lrcsde.lrc.gov.on.ca/BFISWebPublic/pub/viewDocument.action?attachmentId=111760&amp;fileName=Phase+II+CSM.pdf">https://www.lrcsde.lrc.gov.on.ca/BFISWebPublic/pub/viewDocument.action?attachmentId=111760&amp;fileName=Phase+II+CSM.pdf</a>			

5

1 of 1

ENE/42.9

74.9 / -0.46

**Claridge Homes (70 Gloucester) Inc.**  
**70 Gloucester Street and 89-91 Nepean Street**  
**Address: 70 Gloucester Street St, Ottawa, City**  
**District Office: Ottawa GeoReference: Zone: 18,**  
**UTM Easting:**  
**445635, UTM Northing: 5029740, , Site #: 0723-**

PTTW

Map Key	Number of Records	Direction/ Distance (m)	Elev/Diff (m)	Site	DB
---------	-------------------	-------------------------	---------------	------	----

AH5JSZ CITY OF OTTAWA ON

**EBR Registry No:** 012-9475  
**Ministry Ref No:** 3632-AH5JJ9  
**Notice Type:** Instrument Decision  
**Notice Stage:**  
**Notice Date:** April 12, 2019  
**Proposal Date:** January 03, 2017  
**Year:** 2017  
**Instrument Type:** Permit to Take Water - OWRA s. 34  
**Off Instrument Name:**  
**Posted By:**  
**Company Name:**  
**Site Address:**  
**Location Other:**  
**Proponent Name:** Claridge Homes (70 Gloucester) Inc.  
**Proponent Address:** 210 Gladstone Avenue Ave avenue  
Unit 2001  
210  
Ottawa Ontario  
Canada K2P 0Y6  
  
**Comment Period:**  
**URL:** <http://www.ebr.gov.on.ca/ERS-WEB-External/displaynoticecontent.do?noticeId=MTMxMzY0&statusId=MjA0OTg0&language=en>

**Site Location Details:**

70 Gloucester Street and 89-91 Nepean Street  
Address: 70 Gloucester Street St, Ottawa, City  
District Office: Ottawa  
GeoReference: Zone: 18, UTM Easting: 445635, UTM Northing: 5029740, ,  
Site #: 0723-AH5JSZ  
CITY OF OTTAWA

<u>6</u>	1 of 5	WSW/44.7	75.9 / 0.54	DEPARTMENT OF(OUT OF BUSINESS) 17-714 DENTAL CLINIC LAB. 100 GLOUCESTER STREET, SUITE 602 OTTAWA ON K2P 0A4	GEN
----------	--------	----------	-------------	--	-----

**Generator No:** ON0046580  
**SIC Code:** 8689  
**SIC Description:** OTHER HEALTH LAB.  
**Approval Years:** 92,93,95,96,97  
**PO Box No:**  
**Country:**  
  
**Status:**  
**Co Admin:**  
**Choice of Contact:**  
**Phone No Admin:**  
**Contam. Facility:**  
**MHSW Facility:**

Detail(s)

**Waste Class:** 114  
**Waste Class Desc:** OTHER INORGANIC ACID WASTES  
  
**Waste Class:** 146  
**Waste Class Desc:** OTHER SPECIFIED INORGANICS  
  
**Waste Class:** 148  
**Waste Class Desc:** INORGANIC LABORATORY CHEMICALS  
  
**Waste Class:** 211  
**Waste Class Desc:** AROMATIC SOLVENTS  
  
**Waste Class:** 212  
**Waste Class Desc:** ALIPHATIC SOLVENTS

Map Key	Number of Records	Direction/ Distance (m)	Elev/Diff (m)	Site	DB
---------	-------------------	----------------------------	------------------	------	----

**Waste Class:** 262  
**Waste Class Desc:** DETERGENTS/SOAPS  
  
**Waste Class:** 263  
**Waste Class Desc:** ORGANIC LABORATORY CHEMICALS  
  
**Waste Class:** 264  
**Waste Class Desc:** PHOTOPROCESSING WASTES  
  
**Waste Class:** 266  
**Waste Class Desc:** PHENOLIC WASTES  
  
**Waste Class:** 312  
**Waste Class Desc:** PATHOLOGICAL WASTES

<u>6</u>	2 of 5	WSW/44.7	75.9 / 0.54	DEPARTMENT OF NATIONAL DEFENCE 17-714 DENTAL CLINIC LAB. 100 GLOUCESTER STREET, SUITE 602 OTTAWA ON K2P 0A4	GEN
----------	--------	----------	-------------	--	-----

<b>Generator No:</b>	ON0046580	<b>Status:</b>
<b>SIC Code:</b>	8689	<b>Co Admin:</b>
<b>SIC Description:</b>	OTHER HEALTH LAB.	<b>Choice of Contact:</b>
<b>Approval Years:</b>	94	<b>Phone No Admin:</b>
<b>PO Box No:</b>		<b>Contam. Facility:</b>
<b>Country:</b>		<b>MHSW Facility:</b>

Detail(s)

**Waste Class:** 148  
**Waste Class Desc:** INORGANIC LABORATORY CHEMICALS  
  
**Waste Class:** 114  
**Waste Class Desc:** OTHER INORGANIC ACID WASTES  
  
**Waste Class:** 146  
**Waste Class Desc:** OTHER SPECIFIED INORGANICS  
  
**Waste Class:** 211  
**Waste Class Desc:** AROMATIC SOLVENTS  
  
**Waste Class:** 212  
**Waste Class Desc:** ALIPHATIC SOLVENTS  
  
**Waste Class:** 262  
**Waste Class Desc:** DETERGENTS/SOAPS  
  
**Waste Class:** 263  
**Waste Class Desc:** ORGANIC LABORATORY CHEMICALS  
  
**Waste Class:** 264  
**Waste Class Desc:** PHOTOPROCESSING WASTES  
  
**Waste Class:** 266  
**Waste Class Desc:** PHENOLIC WASTES  
  
**Waste Class:** 312  
**Waste Class Desc:** PATHOLOGICAL WASTES

<u>6</u>	3 of 5	WSW/44.7	75.9 / 0.54	DEPT. OF NATIONAL DEFENCE(OUT OF BUS.) DENTAL CLINIC LAB 100 GLOUCESTER STREET, SUITE 602	GEN
----------	--------	----------	-------------	---	-----

Map Key	Number of Records	Direction/ Distance (m)	Elev/Diff (m)	Site	DB
<b>OTTAWA ON K2P 0A4</b>					
<b>Generator No:</b>	ON0046580			<b>Status:</b>	
<b>SIC Code:</b>	8689			<b>Co Admin:</b>	
<b>SIC Description:</b>	OTHER HEALTH LAB.			<b>Choice of Contact:</b>	
<b>Approval Years:</b>	98			<b>Phone No Admin:</b>	
<b>PO Box No:</b>				<b>Contam. Facility:</b>	
<b>Country:</b>				<b>MHSW Facility:</b>	
<b><u>Detail(s)</u></b>					
<b>Waste Class:</b>	114				
<b>Waste Class Desc:</b>	OTHER INORGANIC ACID WASTES				
<b>Waste Class:</b>	146				
<b>Waste Class Desc:</b>	OTHER SPECIFIED INORGANICS				
<b>Waste Class:</b>	148				
<b>Waste Class Desc:</b>	INORGANIC LABORATORY CHEMICALS				
<b>Waste Class:</b>	211				
<b>Waste Class Desc:</b>	AROMATIC SOLVENTS				
<b>Waste Class:</b>	212				
<b>Waste Class Desc:</b>	ALIPHATIC SOLVENTS				
<b>Waste Class:</b>	262				
<b>Waste Class Desc:</b>	DETERGENTS/SOAPS				
<b>Waste Class:</b>	263				
<b>Waste Class Desc:</b>	ORGANIC LABORATORY CHEMICALS				
<b>Waste Class:</b>	264				
<b>Waste Class Desc:</b>	PHOTOPROCESSING WASTES				
<b>Waste Class:</b>	266				
<b>Waste Class Desc:</b>	PHENOLIC WASTES				
<b>Waste Class:</b>	312				
<b>Waste Class Desc:</b>	PATHOLOGICAL WASTES				
<b><u>6</u></b>	<b>4 of 5</b>	<b>WSW/44.7</b>	<b>75.9 / 0.54</b>	<b>100 Gloucester Street Ottawa ON K2P 0A4</b>	<b>EHS</b>
<b>Order No:</b>	20110404006			<b>Nearest Intersection:</b>	
<b>Status:</b>	C			<b>Municipality:</b>	
<b>Report Type:</b>	Custom Report			<b>Client Prov/State:</b>	ON
<b>Report Date:</b>	4/8/2011			<b>Search Radius (km):</b>	0.25
<b>Date Received:</b>	4/4/2011 9:22:13 AM			<b>X:</b>	-75.695503
<b>Previous Site Name:</b>				<b>Y:</b>	45.418922
<b>Lot/Building Size:</b>					
<b>Additional Info Ordered:</b>					
<b><u>6</u></b>	<b>5 of 5</b>	<b>WSW/44.7</b>	<b>75.9 / 0.54</b>	<b>100 Gloucester Street Ottawa ON K2P 0A2</b>	<b>EHS</b>
<b>Order No:</b>	20180515095			<b>Nearest Intersection:</b>	
<b>Status:</b>	C			<b>Municipality:</b>	
<b>Report Type:</b>	Standard Report			<b>Client Prov/State:</b>	ON
<b>Report Date:</b>	22-MAY-18			<b>Search Radius (km):</b>	.25
<b>Date Received:</b>	15-MAY-18			<b>X:</b>	-75.695824
<b>Previous Site Name:</b>				<b>Y:</b>	45.418863



Map Key	Number of Records	Direction/ Distance (m)	Elev/Diff (m)	Site	DB
---------	-------------------	-------------------------	---------------	------	----

Lot/Building Size:  
Additional Info Ordered:

<a href="#">7</a>	1 of 1	WSW/51.7	75.8 / 0.48	110 Gloucester St Ottawa ON K2P 0A2	EHS
<b>Order No:</b>	20040413014			<b>Nearest Intersection:</b>	Gloucester Street and O'Connor Street
<b>Status:</b>	C			<b>Municipality:</b>	
<b>Report Type:</b>	Custom Report			<b>Client Prov/State:</b>	ON
<b>Report Date:</b>	4/22/04			<b>Search Radius (km):</b>	0.25
<b>Date Received:</b>	4/13/04			<b>X:</b>	-75.695867
<b>Previous Site Name:</b>				<b>Y:</b>	45.41897
<b>Lot/Building Size:</b>					
<b>Additional Info Ordered:</b>					

<a href="#">8</a>	1 of 1	ESE/55.8	74.9 / -0.46	CLARIDGE HOMES (89 NEPEAN) INC. 89 NEPEAN STREET, OTTAWA, ON K2P 0A2 Ottawa ON	RSC
<b>RSC ID:</b>	225910			<b>Cert Date:</b>	
<b>RA No:</b>				<b>Cert Prop Use No:</b>	
<b>RSC Type:</b>	Phase 1 and 2 RSC			<b>Intended Prop Use:</b>	Residential
<b>Curr Property Use:</b>	Commercial			<b>Qual Person Name:</b>	LAUREN KRATZ
<b>Ministry District:</b>	Ottawa District Office			<b>Stratified (Y/N):</b>	
<b>Filing Date:</b>	2019/08/12			<b>Audit (Y/N):</b>	
<b>Date Ack:</b>				<b>Entire Leg Prop. (Y/N):</b>	
<b>Date Returned:</b>				<b>Accuracy Estimate:</b>	
<b>Restoration Type:</b>				<b>Telephone:</b>	
<b>Soil Type:</b>				<b>Fax:</b>	
<b>Criteria:</b>				<b>Email:</b>	
<b>CPU Issued Sect 1686:</b>					
<b>Asmt Roll No:</b>	061404180114400, 061404180114300				
<b>Prop ID No (PIN):</b>	04115-0168 (LT), 04115-0169 (LT)				
<b>Property Municipal Address:</b>	91 NEPEAN STREET, OTTAWA, ON K2P 0A2, 89 NEPEAN STREET, OTTAWA, ON K2P 0A2				
<b>Mailing Address:</b>					
<b>Latitude &amp; Longitude:</b>					
<b>UTM Coordinates:</b>					
<b>Consultant:</b>					
<b>Legal Desc:</b>					
<b>Measurement Method:</b>					
<b>Applicable Standards:</b>					
<b>RSC PDF:</b>	<a href="https://www.lrcsde.lrc.gov.on.ca/BFISWebPublic/pub/viewDocument.action?attachmentId=115850&amp;fileName=BROWNFIELDS-E.pdf">https://www.lrcsde.lrc.gov.on.ca/BFISWebPublic/pub/viewDocument.action?attachmentId=115850&amp;fileName=BROWNFIELDS-E.pdf</a>				

**Document(s) Detail**

<b>Document Heading:</b>	Supporting Documents
<b>Document Name:</b>	Transfers.pdf
<b>Document Type:</b>	Copy of any deed(s), transfer(s) or other document(s)
<b>Document Link:</b>	<a href="https://www.lrcsde.lrc.gov.on.ca/BFISWebPublic/pub/viewDocument.action?attachmentId=115856&amp;fileName=Transfers.pdf">https://www.lrcsde.lrc.gov.on.ca/BFISWebPublic/pub/viewDocument.action?attachmentId=115856&amp;fileName=Transfers.pdf</a>
<b>Document Heading:</b>	Supporting Documents
<b>Document Name:</b>	Survey Plan.pdf
<b>Document Type:</b>	A Current plan of Survey
<b>Document Link:</b>	<a href="https://www.lrcsde.lrc.gov.on.ca/BFISWebPublic/pub/viewDocument.action?attachmentId=115859&amp;fileName=Survey+Plan.pdf">https://www.lrcsde.lrc.gov.on.ca/BFISWebPublic/pub/viewDocument.action?attachmentId=115859&amp;fileName=Survey+Plan.pdf</a>
<b>Document Heading:</b>	Supporting Documents

Map Key	Number of Records	Direction/ Distance (m)	Elev/Diff (m)	Site	DB
<b>Document Name:</b>		Certificate of Status.pdf			
<b>Document Type:</b>		Certificate of Status			
<b>Document Link:</b>		https://www.lrcsde.lrc.gov.on.ca/BFISWebPublic/pub/viewDocument.action?attachmentId=115860&fileName=Certificate+of+Status.pdf			
<b>Document Heading:</b>		Supporting Documents			
<b>Document Name:</b>		Lawyers Letter.pdf			
<b>Document Type:</b>		Lawyer's letter consisting of a legal description of the property			
<b>Document Link:</b>		https://www.lrcsde.lrc.gov.on.ca/BFISWebPublic/pub/viewDocument.action?attachmentId=115852&fileName=Lawyers+Letter.pdf			
<b>Document Heading:</b>		Supporting Documents			
<b>Document Name:</b>		Phase II CSM.pdf			
<b>Document Type:</b>		Phase 2 Conceptual Site Model			
<b>Document Link:</b>		https://www.lrcsde.lrc.gov.on.ca/BFISWebPublic/pub/viewDocument.action?attachmentId=115853&fileName=Phase+II+CSM.pdf			
<b>Document Heading:</b>		Supporting Documents			
<b>Document Name:</b>		APEC Table.pdf			
<b>Document Type:</b>		Area(s) of Potential Environmental Concern			
<b>Document Link:</b>		https://www.lrcsde.lrc.gov.on.ca/BFISWebPublic/pub/viewDocument.action?attachmentId=115855&fileName=APEC+Table.pdf			
<b>Document Heading:</b>		Supporting Documents			
<b>Document Name:</b>		Table of Current and Past Uses.pdf			
<b>Document Type:</b>		Table of Current and Past Property Use			
<b>Document Link:</b>		https://www.lrcsde.lrc.gov.on.ca/BFISWebPublic/pub/viewDocument.action?attachmentId=115851&fileName=Table+of+Current+and+Past+Uses.pdf			

[9](#) 1 of 1 **ENE/61.6** **74.9 / -0.46** **70 Gloucester Street  
Ottawa ON K2P 0A2** **EHS**

<b>Order No:</b>	20071221012	<b>Nearest Intersection:</b>	
<b>Status:</b>	C	<b>Municipality:</b>	
<b>Report Type:</b>	CAN - Custom Report	<b>Client Prov/State:</b>	
<b>Report Date:</b>	1/2/2008	<b>Search Radius (km):</b>	0.25
<b>Date Received:</b>	12/21/2007	<b>X:</b>	-75.694792
<b>Previous Site Name:</b>		<b>Y:</b>	45.419334
<b>Lot/Building Size:</b>			
<b>Additional Info Ordered:</b>	Fire Insur. Maps And /or Site Plans		

[10](#) 1 of 1 **SE/66.0** **74.8 / -0.49** **City of Ottawa  
North side of Nepean St., near #88 (between  
O'Connor St. and Metcalfe St.)  
Ottawa ON** **SPL**

<b>Ref No:</b>	8247-AN432D	<b>Discharger Report:</b>	
<b>Site No:</b>		<b>Material Group:</b>	
<b>Incident Dt:</b>	6/6/2017	<b>Health/Env Conseq:</b>	2 - Minor Environment
<b>Year:</b>		<b>Client Type:</b>	Municipal Government
<b>Incident Cause:</b>		<b>Sector Type:</b>	Miscellaneous Industrial
<b>Incident Event:</b>	Leak/Break	<b>Agency Involved:</b>	
<b>Contaminant Code:</b>	15	<b>Nearest Watercourse:</b>	
<b>Contaminant Name:</b>	HYDRAULIC OIL	<b>Site Address:</b>	North side of Nepean St., near #88 (between O'Connor St. and Metcalfe St.)
<b>Contaminant Limit 1:</b>		<b>Site District Office:</b>	Ottawa
<b>Contam Limit Freq 1:</b>		<b>Site Postal Code:</b>	
<b>Contaminant UN No 1:</b>	n/a	<b>Site Region:</b>	Eastern
<b>Environment Impact:</b>		<b>Site Municipality:</b>	Ottawa
<b>Nature of Impact:</b>		<b>Site Lot:</b>	
<b>Receiving Medium:</b>		<b>Site Conc:</b>	
<b>Receiving Env:</b>	Land; Surface Water; Source Water Zone	<b>Northing:</b>	5029686.9
<b>MOE Response:</b>		<b>Easting:</b>	445626.15
<b>Dt MOE Arvl on Scn:</b>		<b>Site Geo Ref Accu:</b>	

Map Key	Number of Records	Direction/ Distance (m)	Elev/Diff (m)	Site	DB
<b>MOE Reported Dt:</b> <b>Dt Document Closed:</b> <b>Incident Reason:</b> <b>Site Name:</b> <b>Site County/District:</b> <b>Site Geo Ref Meth:</b> <b>Incident Summary:</b> <b>Contaminant Qty:</b>	6/6/2017 Unknown / N/A	Construction Site<UNOFFICIAL>		<b>Site Map Datum:</b> <b>SAC Action Class:</b> <b>Source Type:</b>	Unknown / N/A
		City of Ottawa: Unkn Quantity Hydraulic Oil to Ground, CB - Contained 0 other - see incident description			

<a href="#">11</a>	1 of 1	<b>ENE/67.0</b>	<b>74.9 / -0.46</b>	<b>Metcalfe St. Chiropractic and Wellness Centre</b> <b>164 Metcalfe St.</b> <b>Ottawa ON K2P 1P2</b>	<b>GEN</b>
<b>Generator No:</b> <b>SIC Code:</b> <b>SIC Description:</b> <b>Approval Years:</b> <b>PO Box No:</b> <b>Country:</b>	ON7731419 621390 Offices of All Other Health Practitioners 06,07,08			<b>Status:</b> <b>Co Admin:</b> <b>Choice of Contact:</b> <b>Phone No Admin:</b> <b>Contam. Facility:</b> <b>MHSW Facility:</b>	
<b>Detail(s)</b>					
<b>Waste Class:</b> <b>Waste Class Desc:</b>	264 PHOTOPROCESSING WASTES				

<a href="#">12</a>	1 of 1	<b>W/69.0</b>	<b>75.8 / 0.51</b>	<b>ON</b>	<b>BORE</b>
<b>Borehole ID:</b> <b>OGF ID:</b> <b>Status:</b> <b>Type:</b> <b>Use:</b> <b>Completion Date:</b> <b>Static Water Level:</b> <b>Primary Water Use:</b> <b>Sec. Water Use:</b> <b>Total Depth m:</b> <b>Depth Ref:</b> <b>Depth Elev:</b> <b>Drill Method:</b> <b>Orig Ground Elev m:</b> <b>Elev Reliabil Note:</b> <b>DEM Ground Elev m:</b> <b>Concession:</b> <b>Location D:</b> <b>Survey D:</b> <b>Comments:</b>	613348 215514646 Borehole SEP-1933 -999 Ground Surface 71.3 71.8			<b>Inclin FLG:</b> <b>SP Status:</b> <b>Surv Elev:</b> <b>Piezometer:</b> <b>Primary Name:</b> <b>Municipality:</b> <b>Lot:</b> <b>Township:</b> <b>Latitude DD:</b> <b>Longitude DD:</b> <b>UTM Zone:</b> <b>Easting:</b> <b>Northing:</b> <b>Location Accuracy:</b> <b>Accuracy:</b>	No Initial Entry No No 45.418899 -75.696193 18 445531 5029722 Not Applicable
<b>Borehole Geology Stratum</b>					
<b>Geology Stratum ID:</b> <b>Top Depth:</b> <b>Bottom Depth:</b> <b>Material Color:</b> <b>Material 1:</b> <b>Material 2:</b> <b>Material 3:</b> <b>Material 4:</b> <b>Gsc Material Description:</b> <b>Stratum Description:</b>	218394732 1.8 Gravel Sand			<b>Mat Consistency:</b> <b>Material Moisture:</b> <b>Material Texture:</b> <b>Non Geo Mat Type:</b> <b>Geologic Formation:</b> <b>Geologic Group:</b> <b>Geologic Period:</b> <b>Depositional Gen:</b>	Compact
		GRAVEL. . TILL. COMPACT. TILL. COMPACT. SAND. COMPACT. TILL. COMPACT. TILL. COMPACT.			

Map Key	Number of Records	Direction/ Distance (m)	Elev/Diff (m)	Site	DB
<b>Geology Stratum ID:</b> 218394730 <b>Top Depth:</b> 0 <b>Bottom Depth:</b> .6 <b>Material Color:</b> <b>Material 1:</b> Sand <b>Material 2:</b> <b>Material 3:</b> <b>Material 4:</b> <b>Gsc Material Description:</b> <b>Stratum Description:</b> SAND.				<b>Mat Consistency:</b> <b>Material Moisture:</b> <b>Material Texture:</b> <b>Non Geo Mat Type:</b> <b>Geologic Formation:</b> <b>Geologic Group:</b> <b>Geologic Period:</b> <b>Depositional Gen:</b>	
<b>Geology Stratum ID:</b> 218394731 <b>Top Depth:</b> .6 <b>Bottom Depth:</b> 1.8 <b>Material Color:</b> <b>Material 1:</b> Clay <b>Material 2:</b> <b>Material 3:</b> <b>Material 4:</b> <b>Gsc Material Description:</b> <b>Stratum Description:</b> CLAY. FIRM.				<b>Mat Consistency:</b> Firm <b>Material Moisture:</b> <b>Material Texture:</b> <b>Non Geo Mat Type:</b> <b>Geologic Formation:</b> <b>Geologic Group:</b> <b>Geologic Period:</b> <b>Depositional Gen:</b>	
<b>Source</b>					
<b>Source Type:</b> Data Survey <b>Source Orig:</b> Geological Survey of Canada <b>Source Date:</b> 1956-1972 <b>Confidence:</b> H <b>Observatio:</b> <b>Source Name:</b> Urban Geology Automated Information System (UGAIS) <b>Source Details:</b> File: OTTAWA2.txt RecordID: 058560 NTS_Sheet: 31G05G <b>Confiden 1:</b> Logged by professional. Exact and complete description of material and properties.				<b>Source Appl:</b> Spatial/Tabular <b>Source Iden:</b> 1 <b>Scale or Res:</b> Varies <b>Horizontal:</b> NAD27 <b>Verticalda:</b> Mean Average Sea Level	
<b>Source List</b>					
<b>Source Identifier:</b> 1 <b>Source Type:</b> Data Survey <b>Source Date:</b> 1956-1972 <b>Scale or Resolution:</b> Varies <b>Source Name:</b> Urban Geology Automated Information System (UGAIS) <b>Source Originators:</b> Geological Survey of Canada				<b>Horizontal Datum:</b> NAD27 <b>Vertical Datum:</b> Mean Average Sea Level <b>Projection Name:</b> Universal Transverse Mercator	
<b>13</b>	1 of 1	<b>E/70.0</b>	<b>74.6 / -0.70</b>	<b>170 Metcalfe St Ottawa ON K2P2P2</b>	<b>EHS</b>
<b>Order No:</b> 20150423013 <b>Status:</b> C <b>Report Type:</b> Custom Report <b>Report Date:</b> 28-APR-15 <b>Date Received:</b> 23-APR-15 <b>Previous Site Name:</b> <b>Lot/Building Size:</b> <b>Additional Info Ordered:</b>				<b>Nearest Intersection:</b> <b>Municipality:</b> <b>Client Prov/State:</b> ON <b>Search Radius (km):</b> .25 <b>X:</b> -75.694429 <b>Y:</b> 45.419049	
<b>14</b>	1 of 3	<b>E/70.0</b>	<b>74.6 / -0.70</b>	<b>The Canadian Red Cross Society 170 Metcalfe St Ottawa ON</b>	<b>CA</b>
<b>Certificate #:</b> 1285-8M3RVU <b>Application Year:</b> 2011 <b>Issue Date:</b> 10/7/2011 <b>Approval Type:</b> Air					

Map Key	Number of Records	Direction/ Distance (m)	Elev/Diff (m)	Site	DB
<b>Status:</b> Approved <b>Application Type:</b> <b>Client Name:</b> <b>Client Address:</b> <b>Client City:</b> <b>Client Postal Code:</b> <b>Project Description:</b> <b>Contaminants:</b> <b>Emission Control:</b>					
<a href="#">14</a>	2 of 3	E/70.0	74.6 / -0.70	The Canadian Red Cross Society 170 Metcalfe St Ottawa ON K2P 2P2	ECA
<b>Approval No:</b> 1285-8M3RVU <b>Approval Date:</b> 2011-10-07 <b>Status:</b> Approved <b>Record Type:</b> ECA <b>Link Source:</b> IDS <b>SWP Area Name:</b> Rideau Valley <b>Approval Type:</b> ECA-AIR <b>Project Type:</b> AIR <b>Business Name:</b> The Canadian Red Cross Society <b>Address:</b> 170 Metcalfe St <b>Full Address:</b> <b>Full PDF Link:</b> <a href="https://www.accessenvironment.ene.gov.on.ca/instruments/7357-8JVNNX-14.pdf">https://www.accessenvironment.ene.gov.on.ca/instruments/7357-8JVNNX-14.pdf</a> <b>PDF Site Location:</b>		<b>MOE District:</b> Ottawa <b>City:</b> <b>Longitude:</b> -75.69443 <b>Latitude:</b> 45.419052 <b>Geometry X:</b> <b>Geometry Y:</b>			
<a href="#">14</a>	3 of 3	E/70.0	74.6 / -0.70	170 METCALFE STREET LIMITED 170 METCALFE STREET, OTTAWA, ON K2P 1P3 Ottawa ON	RSC
<b>RSC ID:</b> 225533 <b>RA No:</b> <b>RSC Type:</b> Phase 1 and 2 RSC <b>Curr Property Use:</b> Commercial <b>Ministry District:</b> Ottawa District Office <b>Filing Date:</b> 2019/04/23 <b>Date Ack:</b> <b>Date Returned:</b> <b>Restoration Type:</b> <b>Soil Type:</b> <b>Criteria:</b> <b>CPU Issued Sect 1686:</b> <b>Asmt Roll No:</b> 0614041801274000000 <b>Prop ID No (PIN):</b> 04115-0171 (LT) <b>Property Municipal Address:</b> 170 METCALFE STREET, OTTAWA, ON K2P 1P3 <b>Mailing Address:</b> <b>Latitude &amp; Longitude:</b> <b>UTM Coordinates:</b> <b>Consultant:</b> <b>Legal Desc:</b> <b>Measurement Method:</b> <b>Applicable Standards:</b> <b>RSC PDF:</b> <a href="https://www.lrcsde.lrc.gov.on.ca/BFISWebPublic/pub/viewDocument.action?attachmentId=110482&amp;fileName=BROWNFIELDS-E.pdf">https://www.lrcsde.lrc.gov.on.ca/BFISWebPublic/pub/viewDocument.action?attachmentId=110482&amp;fileName=BROWNFIELDS-E.pdf</a>		<b>Cert Date:</b> <b>Cert Prop Use No:</b> <b>Intended Prop Use:</b> Residential <b>Qual Person Name:</b> DANIEL ARNOTT <b>Stratified (Y/N):</b> <b>Audit (Y/N):</b> <b>Entire Leg Prop. (Y/N):</b> <b>Accuracy Estimate:</b> <b>Telephone:</b> <b>Fax:</b> <b>Email:</b>			
<b>Document(s) Detail</b>					
<b>Document Heading:</b>		Supporting Documents			

<b>Map Key</b>	<b>Number of Records</b>	<b>Direction/ Distance (m)</b>	<b>Elev/Diff (m)</b>	<b>Site</b>	<b>DB</b>
<b>Document Name:</b>		Deed-Transfer.pdf			
<b>Document Type:</b>		Copy of any deed(s), transfer(s) or other document(s)			
<b>Document Link:</b>		https://www.lrcsde.lrc.gov.on.ca/BFISWebPublic/pub/viewDocument.action?attachmentId=110484&fileName=Deed-Transfer.pdf			
<b>Document Heading:</b>		Supporting Documents			
<b>Document Name:</b>		Survey Plan.pdf			
<b>Document Type:</b>		A Current plan of Survey			
<b>Document Link:</b>		https://www.lrcsde.lrc.gov.on.ca/BFISWebPublic/pub/viewDocument.action?attachmentId=110479&fileName=Survey+Plan.pdf			
<b>Document Heading:</b>		Supporting Documents			
<b>Document Name:</b>		CP-18-0026- APECs.pdf			
<b>Document Type:</b>		Area(s) of Potential Environmental Concern			
<b>Document Link:</b>		https://www.lrcsde.lrc.gov.on.ca/BFISWebPublic/pub/viewDocument.action?attachmentId=110483&fileName=CP-18-0026-+APECs.pdf			
<b>Document Heading:</b>		Supporting Documents			
<b>Document Name:</b>		CP-18-0026- Current and Past Uses.pdf			
<b>Document Type:</b>		Table of Current and Past Property Use			
<b>Document Link:</b>		https://www.lrcsde.lrc.gov.on.ca/BFISWebPublic/pub/viewDocument.action?attachmentId=110480&fileName=CP-18-0026-+Current+and+Past+Uses.pdf			
<b>Document Heading:</b>		Supporting Documents			
<b>Document Name:</b>		Lawyer Letter 6-March-2019.pdf			
<b>Document Type:</b>		Lawyer's letter consisting of a legal description of the property			
<b>Document Link:</b>		https://www.lrcsde.lrc.gov.on.ca/BFISWebPublic/pub/viewDocument.action?attachmentId=110487&fileName=Lawyer+Letter+6-March-2019.pdf			
<b>Document Heading:</b>		Supporting Documents			
<b>Document Name:</b>		Certificate of Corporate Status.pdf			
<b>Document Type:</b>		Certificate of Status			
<b>Document Link:</b>		https://www.lrcsde.lrc.gov.on.ca/BFISWebPublic/pub/viewDocument.action?attachmentId=110485&fileName=Certificate+of+Corporate+Status.pdf			
<b>Document Heading:</b>		Supporting Documents			
<b>Document Name:</b>		PhaseTwo.pdf			
<b>Document Type:</b>		Phase 2 Conceptual Site Model			
<b>Document Link:</b>		https://www.lrcsde.lrc.gov.on.ca/BFISWebPublic/pub/viewDocument.action?attachmentId=112283&fileName=PhaseTwo.pdf			

<b>15</b>	<b>1 of 22</b>	<b>NW/71.8</b>	<b>75.8 / 0.43</b>	<b>LE PRINT SUPER EXPRESS 220 LAURIER AVE W OTTAWA ON K1P 5Z9</b>	<b>SCT</b>
-----------	----------------	----------------	--------------------	---	------------

**Established:** 1986  
**Plant Size (ft²):** 2000  
**Employment:** 6

**--Details--**

**Description:** MISCELLANEOUS PUBLISHING  
**SIC/NAICS Code:** 2741

**Description:** COMMERCIAL PRINTING, LITHOGRAPHIC  
**SIC/NAICS Code:** 2752

**Description:** Quick Printing  
**SIC/NAICS Code:** 323114

**Description:** Digital Printing  
**SIC/NAICS Code:** 323115

**Description:** Other Printing  
**SIC/NAICS Code:** 323119

Map Key	Number of Records	Direction/ Distance (m)	Elev/Diff (m)	Site	DB
<a href="#">15</a>	2 of 22	NW/71.8	75.8 / 0.43	LINKTEK CORPORATION 220 LAURIER AVE W OTTAWA ON K1P 5Z9	SCT
<b>Established:</b>		1985			
<b>Plant Size (ft²):</b>		0			
<b>Employment:</b>		30			
<b>--Details--</b>					
<b>Description:</b>		MAGNETIC & OPTICAL RECORDING MEDIA			
<b>SIC/NAICS Code:</b>		3695			
<a href="#">15</a>	3 of 22	NW/71.8	75.8 / 0.43	Print Three 220 Laurier Ave W Ottawa ON K1P 5Z9	SCT
<b>Established:</b>		01-JAN-86			
<b>Plant Size (ft²):</b>		2000			
<b>Employment:</b>					
<b>--Details--</b>					
<b>Description:</b>		Commercial Screen Printing			
<b>SIC/NAICS Code:</b>		323113			
<b>Description:</b>		Digital Printing			
<b>SIC/NAICS Code:</b>		323115			
<b>Description:</b>		Manifold Business Forms Printing			
<b>SIC/NAICS Code:</b>		323116			
<b>Description:</b>		Other Printing			
<b>SIC/NAICS Code:</b>		323119			
<b>Description:</b>		Document Preparation Services			
<b>SIC/NAICS Code:</b>		561410			
<b>Description:</b>		Support Activities for Printing			
<b>SIC/NAICS Code:</b>		323120			
<b>Description:</b>		Digital Printing			
<b>SIC/NAICS Code:</b>		323115			
<a href="#">15</a>	4 of 22	NW/71.8	75.8 / 0.43	Canadian Bureau for International Education 220 Laurier Ave W Suite 1100 Ottawa ON K1P 5Z9	SCT
<b>Established:</b>					
<b>Plant Size (ft²):</b>					
<b>Employment:</b>					
<b>--Details--</b>					
<b>Description:</b>		Book Publishers			
<b>SIC/NAICS Code:</b>		511130			
<a href="#">15</a>	5 of 22	NW/71.8	75.8 / 0.43	Print Three Inc 220 Laurier Ave W	SCT



Map Key	Number of Records	Direction/ Distance (m)	Elev/Diff (m)	Site	DB
<b>Ottawa ON K1P 5Z9</b>					
<b>Established:</b>		1986			
<b>Plant Size (ft²):</b>		2000			
<b>Employment:</b>		4			
<b>--Details--</b>					
<b>Description:</b>		Quick Printing			
<b>SIC/NAICS Code:</b>		323114			
<b>Description:</b>		Digital Printing			
<b>SIC/NAICS Code:</b>		323115			
<b>Description:</b>		Other Printing			
<b>SIC/NAICS Code:</b>		323119			
<b>Description:</b>		Support Activities for Printing			
<b>SIC/NAICS Code:</b>		323120			
<b>Description:</b>		Document Preparation Services			
<b>SIC/NAICS Code:</b>		561410			
<b>15</b>	<b>6 of 22</b>	<b>NW/71.8</b>	<b>75.8 / 0.43</b>	<b>220 Laurier Ave W Ottawa ON</b>	<b>EHS</b>
<b>Order No:</b>	20040202004			<b>Nearest Intersection:</b>	Laurier Ave W & O'Connor St
<b>Status:</b>	C			<b>Municipality:</b>	
<b>Report Type:</b>	Custom Report			<b>Client Prov/State:</b>	ON
<b>Report Date:</b>	2/10/04			<b>Search Radius (km):</b>	0.25
<b>Date Received:</b>	2/2/04			<b>X:</b>	-75.695944
<b>Previous Site Name:</b>				<b>Y:</b>	45.419687
<b>Lot/Building Size:</b>					
<b>Additional Info Ordered:</b>					
<b>15</b>	<b>7 of 22</b>	<b>NW/71.8</b>	<b>75.8 / 0.43</b>	<b>CBIE - Cdn Bur for Intl Educ 220 Laurier Ave W Suite 1550 Ottawa ON K1P 5Z9</b>	<b>SCT</b>
<b>Established:</b>		01-DEC-60			
<b>Plant Size (ft²):</b>					
<b>Employment:</b>					
<b>--Details--</b>					
<b>Description:</b>		Professional Organizations			
<b>SIC/NAICS Code:</b>		813920			
<b>15</b>	<b>8 of 22</b>	<b>NW/71.8</b>	<b>75.8 / 0.43</b>	<b>The Manufacturers Life Insurance Company 220 Laurier Avenue Ottawa Ontario Ottawa ON</b>	<b>EBR</b>
<b>EBR Registry No:</b>	IA05E1579			<b>Decision Posted:</b>	
<b>Ministry Ref No:</b>	8567-6GVS3V			<b>Exception Posted:</b>	
<b>Notice Type:</b>	Instrument Decision			<b>Section:</b>	
<b>Notice Stage:</b>				<b>Act 1:</b>	
<b>Notice Date:</b>	October 23, 2006			<b>Act 2:</b>	
<b>Proposal Date:</b>	October 07, 2005			<b>Site Location Map:</b>	
<b>Year:</b>	2005				
<b>Instrument Type:</b>		(EPA s. 9) - Approval for discharge into the natural environment other than water (i.e. Air)			

Map Key	Number of Records	Direction/ Distance (m)	Elev/Diff (m)	Site	DB
<b>Off Instrument Name:</b>					
<b>Posted By:</b>					
<b>Company Name:</b>		The Manufacturers Life Insurance Company			
<b>Site Address:</b>					
<b>Location Other:</b>					
<b>Proponent Name:</b>		55 Metcalfe Street, Ottawa Ontario, K1P 6L5			
<b>Proponent Address:</b>					
<b>Comment Period:</b>					
<b>URL:</b>					
<b>Site Location Details:</b>					
220 Laurier Avenue Ottawa Ontario Ottawa					

<a href="#">15</a>	9 of 22	NW/71.8	75.8 / 0.43	The Manufacturers Life Insurance Company 220 Laurier Avenue Ottawa ON	CA
<b>Certificate #:</b>		4086-6HGQ7P			
<b>Application Year:</b>		2005			
<b>Issue Date:</b>		10/25/2005			
<b>Approval Type:</b>		Air			
<b>Status:</b>		Approved			
<b>Application Type:</b>					
<b>Client Name:</b>					
<b>Client Address:</b>					
<b>Client City:</b>					
<b>Client Postal Code:</b>					
<b>Project Description:</b>					
<b>Contaminants:</b>					
<b>Emission Control:</b>					

<a href="#">15</a>	10 of 22	NW/71.8	75.8 / 0.43	MANULIFE FINANCIAL 220 LAURIER AVENUE WEST OTTAWA ON K1P 5Z9	GEN
<b>Generator No:</b>		ON4777286			
<b>SIC Code:</b>		531310			
<b>SIC Description:</b>		Real Estate Property Managers			
<b>Approval Years:</b>		2010			
<b>PO Box No:</b>					
<b>Country:</b>					
<b>Status:</b>					
<b>Co Admin:</b>					
<b>Choice of Contact:</b>					
<b>Phone No Admin:</b>					
<b>Contam. Facility:</b>					
<b>MHSW Facility:</b>					

**Detail(s)**

<b>Waste Class:</b>	112
<b>Waste Class Desc:</b>	ACID WASTE - HEAVY METALS
<b>Waste Class:</b>	122
<b>Waste Class Desc:</b>	ALKALINE WASTES - OTHER METALS
<b>Waste Class:</b>	145
<b>Waste Class Desc:</b>	PAINT/PIGMENT/COATING RESIDUES
<b>Waste Class:</b>	331
<b>Waste Class Desc:</b>	WASTE COMPRESSED GASES
<b>Waste Class:</b>	243
<b>Waste Class Desc:</b>	PCBS

Map Key	Number of Records	Direction/ Distance (m)	Elev/Diff (m)	Site	DB
<b>Waste Class:</b>		242			
<b>Waste Class Desc:</b>		HALOGENATED PESTICIDES			
<b>Waste Class:</b>		213			
<b>Waste Class Desc:</b>		PETROLEUM DISTILLATES			

[15](#) 11 of 22 NW/71.8 75.8 / 0.43 MANULIFE FINANCIAL 220 LAURIER AVENUE WEST OTTAWA ON K1P 5Z9 GEN

**Generator No:** ON4777286  
**SIC Code:** 531310  
**SIC Description:** Real Estate Property Managers  
**Approval Years:** 2011  
**PO Box No:**  
**Country:**

**Status:**  
**Co Admin:**  
**Choice of Contact:**  
**Phone No Admin:**  
**Contam. Facility:**  
**MHSW Facility:**

Detail(s)

**Waste Class:** 122  
**Waste Class Desc:** ALKALINE WASTES - OTHER METALS

**Waste Class:** 145  
**Waste Class Desc:** PAINT/PIGMENT/COATING RESIDUES

**Waste Class:** 243  
**Waste Class Desc:** PCBS

**Waste Class:** 331  
**Waste Class Desc:** WASTE COMPRESSED GASES

**Waste Class:** 242  
**Waste Class Desc:** HALOGENATED PESTICIDES

**Waste Class:** 213  
**Waste Class Desc:** PETROLEUM DISTILLATES

**Waste Class:** 112  
**Waste Class Desc:** ACID WASTE - HEAVY METALS

[15](#) 12 of 22 NW/71.8 75.8 / 0.43 MANULIFE FINANCIAL 220 LAURIER AVENUE WEST OTTAWA ON K1P 5Z9 GEN

**Generator No:** ON4777286  
**SIC Code:** 531310  
**SIC Description:** Real Estate Property Managers  
**Approval Years:** 2012  
**PO Box No:**  
**Country:**

**Status:**  
**Co Admin:**  
**Choice of Contact:**  
**Phone No Admin:**  
**Contam. Facility:**  
**MHSW Facility:**

Detail(s)

**Waste Class:** 331  
**Waste Class Desc:** WASTE COMPRESSED GASES

**Waste Class:** 243  
**Waste Class Desc:** PCBS

**Waste Class:** 213  
**Waste Class Desc:** PETROLEUM DISTILLATES

**Waste Class:** 122

Map Key	Number of Records	Direction/ Distance (m)	Elev/Diff (m)	Site	DB
<b>Waste Class Desc:</b>		ALKALINE WASTES - OTHER METALS			
<b>Waste Class:</b>		145			
<b>Waste Class Desc:</b>		PAINT/PIGMENT/COATING RESIDUES			
<b>Waste Class:</b>		242			
<b>Waste Class Desc:</b>		HALOGENATED PESTICIDES			
<b>Waste Class:</b>		112			
<b>Waste Class Desc:</b>		ACID WASTE - HEAVY METALS			

<a href="#">15</a>	13 of 22	NW/71.8	75.8 / 0.43	MANULIFE 220 Laurier Avenue Ottawa ON K1P5S9	NPRI
<b>NPRI ID:</b>	8800000913			<b>Org ID:</b>	
<b>Other ID:</b>				<b>Submit Date:</b>	
<b>No Other ID:</b>				<b>Last Modified:</b>	
<b>Track ID:</b>				<b>Contact ID:</b>	
<b>Report ID:</b>				<b>Cont Type:</b>	MED
<b>Report Type:</b>				<b>Contact Title:</b>	
<b>Rpt Type ID:</b>				<b>Cont First Name:</b>	
<b>Report Year:</b>	2004			<b>Cont Last Name:</b>	
<b>Not-Current Rpt?:</b>				<b>Contact Position:</b>	
<b>Yr of Last Filed Rpt:</b>				<b>Contact Fax:</b>	
<b>Fac ID:</b>				<b>Contact Ph.:</b>	
<b>Fac Name:</b>	220 LAURIER AVENUE			<b>Cont Area Code:</b>	
<b>Fac Address1:</b>				<b>Contact Tel.:</b>	
<b>Fac Address2:</b>				<b>Contact Ext.:</b>	
<b>Fac Postal Zip:</b>				<b>Cont Fax Area Cde:</b>	
<b>Facility Lat:</b>				<b>Contact Fax:</b>	
<b>Facility Long:</b>				<b>Contact Email:</b>	
<b>DLS (Last Filed Rpt):</b>				<b>Latitude:</b>	
<b>Facility DLS:</b>				<b>Longitude:</b>	
<b>Datum:</b>				<b>UTM Zone:</b>	
<b>Facility Cmnts:</b>				<b>UTM Northing:</b>	
<b>URL:</b>				<b>UTM Easting:</b>	
<b>No of Empl.:</b>	1			<b>Waste Streams:</b>	
<b>Parent Co.:</b>				<b>No Streams:</b>	
<b>No Parent Co.:</b>				<b>Waste Off Sites:</b>	
<b>Pollut Prev Cmnts:</b>				<b>No Off Sites:</b>	
<b>Stacks:</b>				<b>Shutdown:</b>	
<b>No of Stacks:</b>				<b>No of Shutdown:</b>	
<b>Canadian SIC Code (2 digit):</b>					
<b>Canadian SIC Code:</b>					
<b>SIC Code Description:</b>					
<b>American SIC Code:</b>					
<b>NAICS Code (2 digit):</b>	53				
<b>NAICS 2 Description:</b>	Real Estate and Rental and Leasing				
<b>NAICS Code (4 digit):</b>	5311				
<b>NAICS 4 Description:</b>	Lessors of Real Estate				
<b>NAICS Code (6 digit):</b>	531120				
<b>NAICS 6 Description:</b>	Lessors of Non-Residential Buildings (except Mini-Warehouses)				

**Substance Release Report**

<b>CAS No:</b>	811-97-2
<b>Report ID:</b>	
<b>Rpt Period:</b>	2004
<b>Subst Released:</b>	HFC-134a Hydrofluorocarbon
<b>Air:</b>	
<b>Water:</b>	
<b>Land:</b>	
<b>Total Releases:</b>	

Map Key	Number of Records	Direction/ Distance (m)	Elev/Diff (m)	Site	DB
<b>Units:</b>		tonnes			
<b>CAS No:</b>		7446-09-5			
<b>Report ID:</b>					
<b>Rpt Period:</b>		2004			
<b>Subst Released:</b>		Sulphur dioxide			
<b>Air:</b>					
<b>Water:</b>					
<b>Land:</b>					
<b>Total Releases:</b>					
<b>Units:</b>		tonnes			
<b>CAS No:</b>		11104-93-1			
<b>Report ID:</b>					
<b>Rpt Period:</b>		2004			
<b>Subst Released:</b>		Nitrogen oxides (expressed as NO2)			
<b>Air:</b>					
<b>Water:</b>					
<b>Land:</b>					
<b>Total Releases:</b>					
<b>Units:</b>		tonnes			
<a href="#">15</a>	14 of 22	NW/71.8	75.8 / 0.43	MANULIFE FINANCIAL 220 LAURIER AVENUE WEST OTTAWA ON	GEN
<b>Generator No:</b>		ON4777286		<b>Status:</b>	
<b>SIC Code:</b>		531310		<b>Co Admin:</b>	
<b>SIC Description:</b>		REAL ESTATE PROPERTY MANAGERS		<b>Choice of Contact:</b>	
<b>Approval Years:</b>		2013		<b>Phone No Admin:</b>	
<b>PO Box No:</b>				<b>Contam. Facility:</b>	
<b>Country:</b>				<b>MHSW Facility:</b>	
<b>Detail(s)</b>					
<b>Waste Class:</b>		112			
<b>Waste Class Desc:</b>		ACID WASTE - HEAVY METALS			
<b>Waste Class:</b>		145			
<b>Waste Class Desc:</b>		PAINT/PIGMENT/COATING RESIDUES			
<b>Waste Class:</b>		122			
<b>Waste Class Desc:</b>		ALKALINE WASTES - OTHER METALS			
<b>Waste Class:</b>		243			
<b>Waste Class Desc:</b>		PCBS			
<b>Waste Class:</b>		213			
<b>Waste Class Desc:</b>		PETROLEUM DISTILLATES			
<b>Waste Class:</b>		331			
<b>Waste Class Desc:</b>		WASTE COMPRESSED GASES			
<b>Waste Class:</b>		242			
<b>Waste Class Desc:</b>		HALOGENATED PESTICIDES			
<b>Waste Class:</b>		121			
<b>Waste Class Desc:</b>		ALKALINE WASTES - HEAVY METALS			
<a href="#">15</a>	15 of 22	NW/71.8	75.8 / 0.43	220 Laurier Ave W Ottawa ON K1P5Z9	EHS
<b>Order No:</b>		20160304151		<b>Nearest Intersection:</b>	

Map Key	Number of Records	Direction/ Distance (m)	Elev/Diff (m)	Site	DB
<b>Status:</b>		C		<b>Municipality:</b>	
<b>Report Type:</b>		Standard Report		<b>Client Prov/State:</b> ON	
<b>Report Date:</b>		08-MAR-16		<b>Search Radius (km):</b> .25	
<b>Date Received:</b>		04-MAR-16		<b>X:</b> -75.696021	
<b>Previous Site Name:</b>				<b>Y:</b> 45.41953	
<b>Lot/Building Size:</b>					
<b>Additional Info Ordered:</b>					

<a href="#">15</a>	16 of 22	NW/71.8	75.8 / 0.43	The Manufacturers Life Insurance Company 220 Laurier Avenue Ottawa ON K1P 6L5	ECA
<b>Approval No:</b>		4086-6HGQ7P		<b>MOE District:</b> Ottawa	
<b>Approval Date:</b>		2005-10-25		<b>City:</b>	
<b>Status:</b>		Approved		<b>Longitude:</b> -75.69602	
<b>Record Type:</b>		ECA		<b>Latitude:</b> 45.419533	
<b>Link Source:</b>		IDS		<b>Geometry X:</b>	
<b>SWP Area Name:</b>		Rideau Valley		<b>Geometry Y:</b>	
<b>Approval Type:</b>		ECA-AIR			
<b>Project Type:</b>		AIR			
<b>Business Name:</b>		The Manufacturers Life Insurance Company			
<b>Address:</b>		220 Laurier Avenue			
<b>Full Address:</b>					
<b>Full PDF Link:</b>		https://www.accessenvironment.ene.gov.on.ca/instruments/8567-6GVS3V-14.pdf			
<b>PDF Site Location:</b>					

<a href="#">15</a>	17 of 22	NW/71.8	75.8 / 0.43	MANULIFE FINANCIAL 220 LAURIER AVENUE WEST OTTAWA ON K1P 5Z9	GEN
<b>Generator No:</b>		ON4777286		<b>Status:</b>	
<b>SIC Code:</b>		531310		<b>Co Admin:</b>	
<b>SIC Description:</b>		REAL ESTATE PROPERTY MANAGERS		<b>Choice of Contact:</b> CO_OFFICIAL	
<b>Approval Years:</b>		2016		<b>Phone No Admin:</b>	
<b>PO Box No:</b>				<b>Contam. Facility:</b> No	
<b>Country:</b>		Canada		<b>MHSW Facility:</b> No	

**Detail(s)**

<b>Waste Class:</b>	213
<b>Waste Class Desc:</b>	PETROLEUM DISTILLATES
<b>Waste Class:</b>	242
<b>Waste Class Desc:</b>	HALOGENATED PESTICIDES
<b>Waste Class:</b>	331
<b>Waste Class Desc:</b>	WASTE COMPRESSED GASES
<b>Waste Class:</b>	243
<b>Waste Class Desc:</b>	PCBS
<b>Waste Class:</b>	112
<b>Waste Class Desc:</b>	ACID WASTE - HEAVY METALS
<b>Waste Class:</b>	121
<b>Waste Class Desc:</b>	ALKALINE WASTES - HEAVY METALS
<b>Waste Class:</b>	122
<b>Waste Class Desc:</b>	ALKALINE WASTES - OTHER METALS
<b>Waste Class:</b>	145

Map Key	Number of Records	Direction/ Distance (m)	Elev/Diff (m)	Site	DB
---------	-------------------	----------------------------	------------------	------	----

Waste Class Desc: PAINT/PIGMENT/COATING RESIDUES

[15](#) 18 of 22 NW/71.8 75.8 / 0.43 MANULIFE FINANCIAL 220 LAURIER AVENUE WEST OTTAWA ON K1P 5Z9 GEN

<b>Generator No:</b>	ON4777286	<b>Status:</b>	
<b>SIC Code:</b>	531310	<b>Co Admin:</b>	
<b>SIC Description:</b>	REAL ESTATE PROPERTY MANAGERS	<b>Choice of Contact:</b>	CO_OFFICIAL
<b>Approval Years:</b>	2015	<b>Phone No Admin:</b>	
<b>PO Box No:</b>		<b>Contam. Facility:</b>	No
<b>Country:</b>	Canada	<b>MHSW Facility:</b>	No

Detail(s)

<b>Waste Class:</b>	243
<b>Waste Class Desc:</b>	PCBS
<b>Waste Class:</b>	242
<b>Waste Class Desc:</b>	HALOGENATED PESTICIDES
<b>Waste Class:</b>	213
<b>Waste Class Desc:</b>	PETROLEUM DISTILLATES
<b>Waste Class:</b>	331
<b>Waste Class Desc:</b>	WASTE COMPRESSED GASES
<b>Waste Class:</b>	122
<b>Waste Class Desc:</b>	ALKALINE WASTES - OTHER METALS
<b>Waste Class:</b>	112
<b>Waste Class Desc:</b>	ACID WASTE - HEAVY METALS
<b>Waste Class:</b>	121
<b>Waste Class Desc:</b>	ALKALINE WASTES - HEAVY METALS
<b>Waste Class:</b>	145
<b>Waste Class Desc:</b>	PAINT/PIGMENT/COATING RESIDUES

[15](#) 19 of 22 NW/71.8 75.8 / 0.43 MANULIFE FINANCIAL 220 LAURIER AVENUE WEST OTTAWA ON K1P 5Z9 GEN

<b>Generator No:</b>	ON4777286	<b>Status:</b>	
<b>SIC Code:</b>	531310	<b>Co Admin:</b>	
<b>SIC Description:</b>	REAL ESTATE PROPERTY MANAGERS	<b>Choice of Contact:</b>	CO_OFFICIAL
<b>Approval Years:</b>	2014	<b>Phone No Admin:</b>	
<b>PO Box No:</b>		<b>Contam. Facility:</b>	No
<b>Country:</b>	Canada	<b>MHSW Facility:</b>	No

Detail(s)

<b>Waste Class:</b>	243
<b>Waste Class Desc:</b>	PCBS
<b>Waste Class:</b>	331
<b>Waste Class Desc:</b>	WASTE COMPRESSED GASES
<b>Waste Class:</b>	121
<b>Waste Class Desc:</b>	ALKALINE WASTES - HEAVY METALS
<b>Waste Class:</b>	213
<b>Waste Class Desc:</b>	PETROLEUM DISTILLATES



Map Key	Number of Records	Direction/ Distance (m)	Elev/Diff (m)	Site	DB
<b>Waste Class:</b>		145			
<b>Waste Class Desc:</b>		PAINT/PIGMENT/COATING RESIDUES			
<b>Waste Class:</b>		242			
<b>Waste Class Desc:</b>		HALOGENATED PESTICIDES			
<b>Waste Class:</b>		122			
<b>Waste Class Desc:</b>		ALKALINE WASTES - OTHER METALS			
<b>Waste Class:</b>		112			
<b>Waste Class Desc:</b>		ACID WASTE - HEAVY METALS			

<a href="#">15</a>	20 of 22	NW/71.8	75.8 / 0.43	MANULIFE FINANCIAL 220 LAURIER AVENUE WEST OTTAWA ON K1P 5Z9	GEN
<b>Generator No:</b>	ON4777286			<b>Status:</b> Registered	
<b>SIC Code:</b>				<b>Co Admin:</b>	
<b>SIC Description:</b>				<b>Choice of Contact:</b>	
<b>Approval Years:</b>	As of Dec 2018			<b>Phone No Admin:</b>	
<b>PO Box No:</b>				<b>Contam. Facility:</b>	
<b>Country:</b>	Canada			<b>MHSW Facility:</b>	

**Detail(s)**

<b>Waste Class:</b>	112 C				
<b>Waste Class Desc:</b>	Acid solutions - containing heavy metals				
<b>Waste Class:</b>	121 C				
<b>Waste Class Desc:</b>	Alkaline slutions - containing heavy metals				
<b>Waste Class:</b>	122 C				
<b>Waste Class Desc:</b>	Alkaline slutions - containing other metals and non-metals (not cyanide)				
<b>Waste Class:</b>	145 I				
<b>Waste Class Desc:</b>	Wastes from the use of pigments, coatings and paints				
<b>Waste Class:</b>	213 I				
<b>Waste Class Desc:</b>	Petroleum distillates				
<b>Waste Class:</b>	242 A				
<b>Waste Class Desc:</b>	Halogenated pesticides and herbicides				
<b>Waste Class:</b>	243 D				
<b>Waste Class Desc:</b>	PCB				
<b>Waste Class:</b>	331 I				
<b>Waste Class Desc:</b>	Waste compressed gases including cylinders				

<a href="#">15</a>	21 of 22	NW/71.8	75.8 / 0.43	220 Laurier Avenue West Ottawa ON K1P 5Z9	EHS
<b>Order No:</b>	21033100045			<b>Nearest Intersection:</b>	
<b>Status:</b>	C			<b>Municipality:</b>	
<b>Report Type:</b>	Standard Report			<b>Client Prov/State:</b>	ON
<b>Report Date:</b>	06-APR-21			<b>Search Radius (km):</b>	.25
<b>Date Received:</b>	31-MAR-21			<b>X:</b>	-75.6959005
<b>Previous Site Name:</b>				<b>Y:</b>	45.4194909
<b>Lot/Building Size:</b>					
<b>Additional Info Ordered:</b>	Fire Insur. Maps and/or Site Plans; City Directory; Aerial Photos				

Map Key	Number of Records	Direction/ Distance (m)	Elev/Diff (m)	Site	DB
<a href="#">15</a>	22 of 22	NW/71.8	75.8 / 0.43	220 Laurier Avenue West Ottawa ON K1P 5Z9	EHS
<b>Order No:</b>	21033100045			<b>Nearest Intersection:</b>	
<b>Status:</b>	C			<b>Municipality:</b>	
<b>Report Type:</b>	Standard Report			<b>Client Prov/State:</b>	ON
<b>Report Date:</b>	06-APR-21			<b>Search Radius (km):</b>	.25
<b>Date Received:</b>	31-MAR-21			<b>X:</b>	-75.6959005
<b>Previous Site Name:</b>				<b>Y:</b>	45.4194909
<b>Lot/Building Size:</b>					
<b>Additional Info Ordered:</b>	Fire Insur. Maps and/or Site Plans; City Directory; Aerial Photos				
<a href="#">16</a>	1 of 1	E/77.8	74.6 / -0.70	170 Metcalfe Ottawa ON	EHS
<b>Order No:</b>	20180301018			<b>Nearest Intersection:</b>	
<b>Status:</b>	C			<b>Municipality:</b>	
<b>Report Type:</b>	Standard Report			<b>Client Prov/State:</b>	ON
<b>Report Date:</b>	07-MAR-18			<b>Search Radius (km):</b>	.25
<b>Date Received:</b>	01-MAR-18			<b>X:</b>	-75.694329
<b>Previous Site Name:</b>				<b>Y:</b>	45.419047
<b>Lot/Building Size:</b>					
<b>Additional Info Ordered:</b>	Fire Insur. Maps and/or Site Plans; City Directory; Aerial Photos				
<a href="#">17</a>	1 of 1	WNW/78.1	75.9 / 0.54	234 Laurier Ave W Ottawa ON K1N 5X8	EHS
<b>Order No:</b>	20180720141			<b>Nearest Intersection:</b>	
<b>Status:</b>	C			<b>Municipality:</b>	
<b>Report Type:</b>	Standard Report			<b>Client Prov/State:</b>	ON
<b>Report Date:</b>	25-JUL-18			<b>Search Radius (km):</b>	.25
<b>Date Received:</b>	20-JUL-18			<b>X:</b>	-75.696219
<b>Previous Site Name:</b>				<b>Y:</b>	45.419295
<b>Lot/Building Size:</b>					
<b>Additional Info Ordered:</b>					
<a href="#">18</a>	1 of 6	WNW/78.1	75.9 / 0.54	234 Laurier Avenue West Ottawa ON K1N 5X8	EHS
<b>Order No:</b>	20191217043			<b>Nearest Intersection:</b>	
<b>Status:</b>	C			<b>Municipality:</b>	
<b>Report Type:</b>	Standard Report			<b>Client Prov/State:</b>	ON
<b>Report Date:</b>	20-DEC-19			<b>Search Radius (km):</b>	.25
<b>Date Received:</b>	17-DEC-19			<b>X:</b>	-75.6962192
<b>Previous Site Name:</b>				<b>Y:</b>	45.4192949
<b>Lot/Building Size:</b>					
<b>Additional Info Ordered:</b>					
<a href="#">18</a>	2 of 6	WNW/78.1	75.9 / 0.54	234 Laurier Avenue West Ottawa ON K1N 5X8	EHS
<b>Order No:</b>	20191217043			<b>Nearest Intersection:</b>	
<b>Status:</b>	C			<b>Municipality:</b>	
<b>Report Type:</b>	Standard Report			<b>Client Prov/State:</b>	ON
<b>Report Date:</b>	20-DEC-19			<b>Search Radius (km):</b>	.25
<b>Date Received:</b>	17-DEC-19			<b>X:</b>	-75.6962192
<b>Previous Site Name:</b>				<b>Y:</b>	45.4192949
<b>Lot/Building Size:</b>					

Map Key	Number of Records	Direction/ Distance (m)	Elev/Diff (m)	Site	DB
<i>Additional Info Ordered:</i>					
<a href="#">18</a>	3 of 6	WNW/78.1	75.9 / 0.54	234 Laurier Avenue West Ottawa ON K1N 5X8	EHS
<b>Order No:</b>	20191217043			<b>Nearest Intersection:</b>	
<b>Status:</b>	C			<b>Municipality:</b>	
<b>Report Type:</b>	Standard Report			<b>Client Prov/State:</b>	ON
<b>Report Date:</b>	20-DEC-19			<b>Search Radius (km):</b>	.25
<b>Date Received:</b>	17-DEC-19			<b>X:</b>	-75.6962192
<b>Previous Site Name:</b>				<b>Y:</b>	45.4192949
<b>Lot/Building Size:</b>					
<b>Additional Info Ordered:</b>					
<a href="#">18</a>	4 of 6	WNW/78.1	75.9 / 0.54	234 Laurier Avenue West Ottawa ON K1N 5X8	EHS
<b>Order No:</b>	20191217043			<b>Nearest Intersection:</b>	
<b>Status:</b>	C			<b>Municipality:</b>	
<b>Report Type:</b>	Standard Report			<b>Client Prov/State:</b>	ON
<b>Report Date:</b>	20-DEC-19			<b>Search Radius (km):</b>	.25
<b>Date Received:</b>	17-DEC-19			<b>X:</b>	-75.6962192
<b>Previous Site Name:</b>				<b>Y:</b>	45.4192949
<b>Lot/Building Size:</b>					
<b>Additional Info Ordered:</b>					
<a href="#">18</a>	5 of 6	WNW/78.1	75.9 / 0.54	234 Laurier Avenue West Ottawa ON K1N 5X8	EHS
<b>Order No:</b>	20191217043			<b>Nearest Intersection:</b>	
<b>Status:</b>	C			<b>Municipality:</b>	
<b>Report Type:</b>	Standard Report			<b>Client Prov/State:</b>	ON
<b>Report Date:</b>	20-DEC-19			<b>Search Radius (km):</b>	.25
<b>Date Received:</b>	17-DEC-19			<b>X:</b>	-75.6962192
<b>Previous Site Name:</b>				<b>Y:</b>	45.4192949
<b>Lot/Building Size:</b>					
<b>Additional Info Ordered:</b>					
<a href="#">18</a>	6 of 6	WNW/78.1	75.9 / 0.54	234 Laurier Avenue West Ottawa ON K1N 5X8	EHS
<b>Order No:</b>	20191217043			<b>Nearest Intersection:</b>	
<b>Status:</b>	C			<b>Municipality:</b>	
<b>Report Type:</b>	Standard Report			<b>Client Prov/State:</b>	ON
<b>Report Date:</b>	20-DEC-19			<b>Search Radius (km):</b>	.25
<b>Date Received:</b>	17-DEC-19			<b>X:</b>	-75.6962192
<b>Previous Site Name:</b>				<b>Y:</b>	45.4192949
<b>Lot/Building Size:</b>					
<b>Additional Info Ordered:</b>					
<a href="#">19</a>	1 of 3	SSE/80.1	75.2 / -0.15	96 Nepean St Ottawa ON	EHS
<b>Order No:</b>	20110830011			<b>Nearest Intersection:</b>	
<b>Status:</b>	C			<b>Municipality:</b>	
<b>Report Type:</b>	Standard Report			<b>Client Prov/State:</b>	ON
<b>Report Date:</b>	8/31/2011			<b>Search Radius (km):</b>	0.25

Map Key	Number of Records	Direction/ Distance (m)	Elev/Diff (m)	Site	DB
<b>Date Received:</b> 8/30/2011 9:38:26 AM <b>Previous Site Name:</b> <b>Lot/Building Size:</b> <b>Additional Info Ordered:</b>					
<a href="#">19</a>	2 of 3	SSE/80.1	75.2 / -0.15	Claridge Homes Corporation 96 Nepean Street Ottawa ON	GEN
<b>Generator No:</b> ON7528429 <b>SIC Code:</b> 236110 <b>SIC Description:</b> <b>Approval Years:</b> 2011 <b>PO Box No:</b> <b>Country:</b>					
<b>Status:</b> <b>Co Admin:</b> <b>Choice of Contact:</b> <b>Phone No Admin:</b> <b>Contam. Facility:</b> <b>MHSW Facility:</b>					
<a href="#">19</a>	3 of 3	SSE/80.1	75.2 / -0.15	96 Nepean St Ottawa ON K2P0B3	EHS
<b>Order No:</b> 20140321051 <b>Status:</b> C <b>Report Type:</b> RSC Report (Urban) <b>Report Date:</b> 24-MAR-14 <b>Date Received:</b> 21-MAR-14 <b>Previous Site Name:</b> <b>Lot/Building Size:</b> 0.32 ha <b>Additional Info Ordered:</b>					
<b>Nearest Intersection:</b> <b>Municipality:</b> Ottawa <b>Client Prov/State:</b> ON <b>Search Radius (km):</b> .25 <b>X:</b> -75.694977 <b>Y:</b> 45.418311					
<a href="#">20</a>	1 of 1	WNW/82.6	75.9 / 0.54	Financial Transactions and Reports Analysis Centre of Canada  Ottawa ON K1P 1H7	ECA
<b>Approval No:</b> 0702-5EZRM4 <b>Approval Date:</b> 2002-11-01 <b>Status:</b> Approved <b>Record Type:</b> ECA <b>Link Source:</b> IDS <b>SWP Area Name:</b> Rideau Valley <b>Approval Type:</b> ECA-AIR <b>Project Type:</b> AIR <b>Business Name:</b> Financial Transactions and Reports Analysis Centre of Canada <b>Address:</b> <b>Full Address:</b> <b>Full PDF Link:</b> <a href="https://www.accessenvironment.ene.gov.on.ca/instruments/7137-5A6JET-14.pdf">https://www.accessenvironment.ene.gov.on.ca/instruments/7137-5A6JET-14.pdf</a> <b>PDF Site Location:</b>					
<b>MOE District:</b> Ottawa <b>City:</b> <b>Longitude:</b> -75.69633 <b>Latitude:</b> 45.419205 <b>Geometry X:</b> <b>Geometry Y:</b>					
<a href="#">21</a>	1 of 7	NNW/83.5	75.2 / -0.15	NASSAR DIVERSIFIED LTD. 200 LAURIER AVENUE WEST OTTAWA CITY ON	CA
<b>Certificate #:</b> 8-4076-87- <b>Application Year:</b> 87 <b>Issue Date:</b> 1/8/1988 <b>Approval Type:</b> Industrial air <b>Status:</b> Cancelled <b>Application Type:</b> <b>Client Name:</b> <b>Client Address:</b> <b>Client City:</b>					

Map Key	Number of Records	Direction/ Distance (m)	Elev/Diff (m)	Site	DB
<b>Client Postal Code:</b>					
<b>Project Description:</b>		RESTAURANT EXHAUST			
<b>Contaminants:</b>		Odour/Fumes			
<b>Emission Control:</b>		No Controls			
<a href="#">21</a>	2 of 7	NNW/83.5	75.2 / -0.15	KIDINKS HOLDINGS INC 200 LAURIER AVENUE WEST OTTAWA ON K1P 6M7	GEN
<b>Generator No:</b>	ON5330066			<b>Status:</b>	
<b>SIC Code:</b>	531310			<b>Co Admin:</b>	
<b>SIC Description:</b>				<b>Choice of Contact:</b>	
<b>Approval Years:</b>	2011			<b>Phone No Admin:</b>	
<b>PO Box No:</b>				<b>Contam. Facility:</b>	
<b>Country:</b>				<b>MHSW Facility:</b>	
<a href="#">21</a>	3 of 7	NNW/83.5	75.2 / -0.15	KIDINKS HOLDINGS INC 200 LAURIER AVENUE WEST OTTAWA ON K1P 6M7	GEN
<b>Generator No:</b>	ON5330066			<b>Status:</b>	
<b>SIC Code:</b>	531310			<b>Co Admin:</b>	
<b>SIC Description:</b>	Real Estate Property Managers			<b>Choice of Contact:</b>	
<b>Approval Years:</b>	2012			<b>Phone No Admin:</b>	
<b>PO Box No:</b>				<b>Contam. Facility:</b>	
<b>Country:</b>				<b>MHSW Facility:</b>	
<a href="#">21</a>	4 of 7	NNW/83.5	75.2 / -0.15	GILLIN ENGINEERING AND CONSTRUCTION LIMITED 200 LAURIER AVE W OTTAWA ON K1P 6M7	EASR
<b>Approval No:</b>	R-002-2596389741			<b>SWP Area Name:</b>	Rideau Valley
<b>Status:</b>	REGISTERED			<b>MOE District:</b>	Ottawa
<b>Date:</b>	2016-05-20			<b>Municipality:</b>	OTTAWA
<b>Record Type:</b>	EASR			<b>Latitude:</b>	45.41972222
<b>Link Source:</b>	MOFA			<b>Longitude:</b>	-75.69555556
<b>Project Type:</b>	Standby Power System			<b>Geometry X:</b>	
<b>Full Address:</b>				<b>Geometry Y:</b>	
<b>Approval Type:</b>	EASR-Standby Power System				
<b>Full PDF Link:</b>	<a href="http://www.accessenvironment.ene.gov.on.ca/AEWeb/ae/ViewDocument.action?documentRefID=2021896">http://www.accessenvironment.ene.gov.on.ca/AEWeb/ae/ViewDocument.action?documentRefID=2021896</a>				
<b>PDF URL:</b>					
<b>PDF Site Location:</b>					
<a href="#">21</a>	5 of 7	NNW/83.5	75.2 / -0.15	KIDINKS HOLDINGS INC. 200 LAURIER AVENUE WEST OTTAWA ON K1P 6M7	GEN
<b>Generator No:</b>	ON6376366			<b>Status:</b>	
<b>SIC Code:</b>	551113			<b>Co Admin:</b>	
<b>SIC Description:</b>	HOLDING COMPANIES			<b>Choice of Contact:</b>	CO_OFFICIAL
<b>Approval Years:</b>	2016			<b>Phone No Admin:</b>	
<b>PO Box No:</b>				<b>Contam. Facility:</b>	No
<b>Country:</b>	Canada			<b>MHSW Facility:</b>	No
<b><u>Detail(s)</u></b>					
<b>Waste Class:</b>	146				
<b>Waste Class Desc:</b>	OTHER SPECIFIED INORGANICS				

Map Key	Number of Records	Direction/ Distance (m)	Elev/Diff (m)	Site	DB
<a href="#">21</a>	6 of 7	NNW/83.5	75.2 / -0.15	Kidinks Holdings Inc. 200 Laurier Ave West Ottawa ON K1N 7N3	GEN
<b>Generator No:</b>	ON3534044			<b>Status:</b> Registered	
<b>SIC Code:</b>				<b>Co Admin:</b>	
<b>SIC Description:</b>				<b>Choice of Contact:</b>	
<b>Approval Years:</b>	As of Dec 2017			<b>Phone No Admin:</b>	
<b>PO Box No:</b>				<b>Contam. Facility:</b>	
<b>Country:</b>	Canada			<b>MHSW Facility:</b>	
<b><u>Detail(s)</u></b>					
<b>Waste Class:</b>	252 L				
<b>Waste Class Desc:</b>	Waste crankcase oils and lubricants				
<b>Waste Class:</b>	212 L				
<b>Waste Class Desc:</b>	Aliphatic solvents and residues				
<a href="#">21</a>	7 of 7	NNW/83.5	75.2 / -0.15	Gillin Engineering & Construction Ltd. 200 Laurier Avenue Ottawa ON K1P 6M7	GEN
<b>Generator No:</b>	ON5643379			<b>Status:</b> Registered	
<b>SIC Code:</b>				<b>Co Admin:</b>	
<b>SIC Description:</b>				<b>Choice of Contact:</b>	
<b>Approval Years:</b>	As of Nov 2021			<b>Phone No Admin:</b>	
<b>PO Box No:</b>				<b>Contam. Facility:</b>	
<b>Country:</b>	Canada			<b>MHSW Facility:</b>	
<b><u>Detail(s)</u></b>					
<b>Waste Class:</b>	251 L				
<b>Waste Class Desc:</b>	Waste oils/sludges (petroleum based)				
<a href="#">22</a>	1 of 2	S/84.1	75.9 / 0.54	PE5197 - 108 Nepean Street Ottawa ON K2P	EHS
<b>Order No:</b>	21022200123			<b>Nearest Intersection:</b>	
<b>Status:</b>	C			<b>Municipality:</b> Ottawa	
<b>Report Type:</b>	Standard Report			<b>Client Prov/State:</b> ON	
<b>Report Date:</b>	25-FEB-21			<b>Search Radius (km):</b> .25	
<b>Date Received:</b>	22-FEB-21			<b>X:</b> -75.6953769	
<b>Previous Site Name:</b>				<b>Y:</b> 45.4182342	
<b>Lot/Building Size:</b>					
<b>Additional Info Ordered:</b>					
<a href="#">22</a>	2 of 2	S/84.1	75.9 / 0.54	PE5197 - 108 Nepean Street Ottawa ON K2P	EHS
<b>Order No:</b>	21022200123			<b>Nearest Intersection:</b>	
<b>Status:</b>	C			<b>Municipality:</b> Ottawa	
<b>Report Type:</b>	Standard Report			<b>Client Prov/State:</b> ON	
<b>Report Date:</b>	25-FEB-21			<b>Search Radius (km):</b> .25	
<b>Date Received:</b>	22-FEB-21			<b>X:</b> -75.6953769	
<b>Previous Site Name:</b>				<b>Y:</b> 45.4182342	
<b>Lot/Building Size:</b>					
<b>Additional Info Ordered:</b>					

Map Key	Number of Records	Direction/ Distance (m)	Elev/Diff (m)	Site	DB
<a href="#">23</a>	1 of 1	SSW/84.4	75.9 / 0.53	ON	<a href="#">BORE</a>
<b>Borehole ID:</b>	613333			<b>Inclin FLG:</b>	No
<b>OGF ID:</b>	215514631			<b>SP Status:</b>	Initial Entry
<b>Status:</b>				<b>Surv Elev:</b>	No
<b>Type:</b>	Borehole			<b>Piezometer:</b>	No
<b>Use:</b>				<b>Primary Name:</b>	
<b>Completion Date:</b>				<b>Municipality:</b>	
<b>Static Water Level:</b>	15.5			<b>Lot:</b>	
<b>Primary Water Use:</b>				<b>Township:</b>	
<b>Sec. Water Use:</b>				<b>Latitude DD:</b>	45.418272
<b>Total Depth m:</b>	-999			<b>Longitude DD:</b>	-75.695674
<b>Depth Ref:</b>	Ground Surface			<b>UTM Zone:</b>	18
<b>Depth Elev:</b>				<b>Easting:</b>	445571
<b>Drill Method:</b>				<b>Northing:</b>	5029652
<b>Orig Ground Elev m:</b>	71.6			<b>Location Accuracy:</b>	
<b>Elev Reliabil Note:</b>				<b>Accuracy:</b>	Not Applicable
<b>DEM Ground Elev m:</b>	72.3				
<b>Concession:</b>					
<b>Location D:</b>					
<b>Survey D:</b>					
<b>Comments:</b>					
<b><u>Borehole Geology Stratum</u></b>					
<b>Geology Stratum ID:</b>	218394666			<b>Mat Consistency:</b>	
<b>Top Depth:</b>	0			<b>Material Moisture:</b>	
<b>Bottom Depth:</b>	1.5			<b>Material Texture:</b>	
<b>Material Color:</b>	Brown			<b>Non Geo Mat Type:</b>	
<b>Material 1:</b>	Sand			<b>Geologic Formation:</b>	
<b>Material 2:</b>				<b>Geologic Group:</b>	
<b>Material 3:</b>				<b>Geologic Period:</b>	
<b>Material 4:</b>				<b>Depositional Gen:</b>	
<b>Gsc Material Description:</b>					
<b>Stratum Description:</b>	SAND. BROWN.				
<b>Geology Stratum ID:</b>	218394668			<b>Mat Consistency:</b>	Loose
<b>Top Depth:</b>	3.7			<b>Material Moisture:</b>	
<b>Bottom Depth:</b>				<b>Material Texture:</b>	
<b>Material Color:</b>	Grey			<b>Non Geo Mat Type:</b>	
<b>Material 1:</b>	Clay			<b>Geologic Formation:</b>	
<b>Material 2:</b>				<b>Geologic Group:</b>	
<b>Material 3:</b>				<b>Geologic Period:</b>	
<b>Material 4:</b>				<b>Depositional Gen:</b>	
<b>Gsc Material Description:</b>					
<b>Stratum Description:</b>	CLAY. GREY,FRACTURED. Y. GREY,STIFF. SAND. LOOSE, WATER STABLE AT 184.0 FEET.SAND. COM **Note: Many records provided by the department have a truncated [Stratum Description] field.				
<b>Geology Stratum ID:</b>	218394667			<b>Mat Consistency:</b>	
<b>Top Depth:</b>	1.5			<b>Material Moisture:</b>	
<b>Bottom Depth:</b>	3.7			<b>Material Texture:</b>	
<b>Material Color:</b>	Brown			<b>Non Geo Mat Type:</b>	
<b>Material 1:</b>	Clay			<b>Geologic Formation:</b>	
<b>Material 2:</b>				<b>Geologic Group:</b>	
<b>Material 3:</b>				<b>Geologic Period:</b>	
<b>Material 4:</b>				<b>Depositional Gen:</b>	
<b>Gsc Material Description:</b>					
<b>Stratum Description:</b>	CLAY. BROWN,FRACTURED.				
<b><u>Source</u></b>					
<b>Source Type:</b>	Data Survey			<b>Source Appl:</b>	Spatial/Tabular



Map Key	Number of Records	Direction/ Distance (m)	Elev/Diff (m)	Site	DB
<b>Source Orig:</b> Geological Survey of Canada <b>Source Date:</b> 1956-1972 <b>Confidence:</b> M <b>Observatio:</b> <b>Source Name:</b> Urban Geology Automated Information System (UGAIS) <b>Source Details:</b> File: OTTAWA2.txt RecordID: 058410 NTS_Sheet: 31G05G <b>Confiden 1:</b> Reliable information but incomplete.					
<b>Source Identifier:</b> 1 <b>Source Type:</b> Data Survey <b>Source Date:</b> 1956-1972 <b>Scale or Resolution:</b> Varies <b>Source Name:</b> Urban Geology Automated Information System (UGAIS) <b>Source Originators:</b> Geological Survey of Canada					
<b>Source Identifier:</b> 1 <b>Source Type:</b> Data Survey <b>Source Date:</b> 1956-1972 <b>Scale or Resolution:</b> Varies <b>Source Name:</b> Urban Geology Automated Information System (UGAIS) <b>Source Originators:</b> Geological Survey of Canada					
<a href="#">24</a>	1 of 2	W/86.6	77.0 / 1.63	Gillin Engineering and Construction Limited 234 Laurier Ave W Ottawa ON	ECA
<b>Approval No:</b> 7836-96LPLV <b>Approval Date:</b> 19-APR-13 <b>Status:</b> Approved <b>Record Type:</b> <b>Link Source:</b> <b>SWP Area Name:</b> <b>Approval Type:</b> <b>Project Type:</b> Air/Noise <b>Business Name:</b> <b>Address:</b> <b>Full Address:</b> <b>Full PDF Link:</b> <b>PDF Site Location:</b>					
<a href="#">24</a>	2 of 2	W/86.6	77.0 / 1.63	Gillin Engineering and Construction Limited 234 Laurier Ave W Ottawa ON K1P 5M8	ECA
<b>Approval No:</b> 7836-96LPLV <b>Approval Date:</b> 2013-04-19 <b>Status:</b> Approved <b>Record Type:</b> ECA <b>Link Source:</b> IDS <b>SWP Area Name:</b> <b>Approval Type:</b> ECA-AIR <b>Project Type:</b> AIR <b>Business Name:</b> Gillin Engineering and Construction Limited <b>Address:</b> 234 Laurier Ave W <b>Full Address:</b> <b>Full PDF Link:</b> <a href="https://www.accessenvironment.ene.gov.on.ca/instruments/6797-8ZBQNM-14.pdf">https://www.accessenvironment.ene.gov.on.ca/instruments/6797-8ZBQNM-14.pdf</a> <b>PDF Site Location:</b>					
<a href="#">25</a>	1 of 1	WNW/88.3	77.0 / 1.63	Prime Mechanical 151 O'Connor Ottawa ON K2P 2M5	GEN
<b>Generator No:</b> ON7952211 <b>SIC Code:</b> 238220 <b>SIC Description:</b> <b>Approval Years:</b> 2011 <b>Status:</b> <b>Co Admin:</b> <b>Choice of Contact:</b> <b>Phone No Admin:</b>					

Map Key	Number of Records	Direction/ Distance (m)	Elev/Diff (m)	Site	DB
PO Box No: Country:				Contam. Facility: MHSW Facility:	

<a href="#">26</a>	1 of 2	N/93.6	75.2 / -0.15	OTTAWA CHEMISTS 29-553 192 LAURIER AVENUE WEST OTTAWA ON K1P 5J8	GEN
Generator No:	ON1489900			Status:	
SIC Code:	3741			Co Admin:	
SIC Description:	PHARM./MEDICAL IND.			Choice of Contact:	
Approval Years:	92,93,94,95,96,97,98			Phone No Admin:	
PO Box No:				Contam. Facility:	
Country:				MHSW Facility:	

**Detail(s)**

Waste Class:	112				
Waste Class Desc:	ACID WASTE - HEAVY METALS				
Waste Class:	263				
Waste Class Desc:	ORGANIC LABORATORY CHEMICALS				
Waste Class:	267				
Waste Class Desc:	ORGANIC ACIDS				
Waste Class:	113				
Waste Class Desc:	ACID WASTE - OTHER METALS				
Waste Class:	114				
Waste Class Desc:	OTHER INORGANIC ACID WASTES				
Waste Class:	121				
Waste Class Desc:	ALKALINE WASTES - HEAVY METALS				
Waste Class:	122				
Waste Class Desc:	ALKALINE WASTES - OTHER METALS				
Waste Class:	123				
Waste Class Desc:	ALKALINE PHOSPHATES				
Waste Class:	148				
Waste Class Desc:	INORGANIC LABORATORY CHEMICALS				
Waste Class:	211				
Waste Class Desc:	AROMATIC SOLVENTS				
Waste Class:	212				
Waste Class Desc:	ALIPHATIC SOLVENTS				
Waste Class:	213				
Waste Class Desc:	PETROLEUM DISTILLATES				
Waste Class:	241				
Waste Class Desc:	HALOGENATED SOLVENTS				
Waste Class:	261				
Waste Class Desc:	PHARMACEUTICALS				

<a href="#">26</a>	2 of 2	N/93.6	75.2 / -0.15	OTTAWA CHEMISTS 192 LAURIER AVENUE WEST OTTAWA ON K1P 5J8	GEN
Generator No:	ON1489900			Status:	

<b>Map Key</b>	<b>Number of Records</b>	<b>Direction/ Distance (m)</b>	<b>Elev/Diff (m)</b>	<b>Site</b>	<b>DB</b>
<b>SIC Code:</b>	3741			<b>Co Admin:</b>	
<b>SIC Description:</b>	PHARM./MEDICAL IND.			<b>Choice of Contact:</b>	
<b>Approval Years:</b>	99,00,01			<b>Phone No Admin:</b>	
<b>PO Box No:</b>				<b>Contam. Facility:</b>	
<b>Country:</b>				<b>MHSW Facility:</b>	
<b><u>Detail(s)</u></b>					
<b>Waste Class:</b>	112				
<b>Waste Class Desc:</b>	ACID WASTE - HEAVY METALS				
<b>Waste Class:</b>	113				
<b>Waste Class Desc:</b>	ACID WASTE - OTHER METALS				
<b>Waste Class:</b>	114				
<b>Waste Class Desc:</b>	OTHER INORGANIC ACID WASTES				
<b>Waste Class:</b>	121				
<b>Waste Class Desc:</b>	ALKALINE WASTES - HEAVY METALS				
<b>Waste Class:</b>	122				
<b>Waste Class Desc:</b>	ALKALINE WASTES - OTHER METALS				
<b>Waste Class:</b>	123				
<b>Waste Class Desc:</b>	ALKALINE PHOSPHATES				
<b>Waste Class:</b>	148				
<b>Waste Class Desc:</b>	INORGANIC LABORATORY CHEMICALS				
<b>Waste Class:</b>	211				
<b>Waste Class Desc:</b>	AROMATIC SOLVENTS				
<b>Waste Class:</b>	212				
<b>Waste Class Desc:</b>	ALIPHATIC SOLVENTS				
<b>Waste Class:</b>	213				
<b>Waste Class Desc:</b>	PETROLEUM DISTILLATES				
<b>Waste Class:</b>	241				
<b>Waste Class Desc:</b>	HALOGENATED SOLVENTS				
<b>Waste Class:</b>	261				
<b>Waste Class Desc:</b>	PHARMACEUTICALS				
<b>Waste Class:</b>	263				
<b>Waste Class Desc:</b>	ORGANIC LABORATORY CHEMICALS				
<b>Waste Class:</b>	267				
<b>Waste Class Desc:</b>	ORGANIC ACIDS				
<b>27</b>	1 of 12	<b>ESE/98.2</b>	<b>74.9 / -0.43</b>	<b>CYBERMEDIX HEALTH SERVICES LTD. 180 METCALFE ST., OTTAWA C/O 6 VANSCO RD. TORONTO ON K2P 1P5</b>	<b>GEN</b>
<b>Generator No:</b>	ON0064838			<b>Status:</b>	
<b>SIC Code:</b>	8681			<b>Co Admin:</b>	
<b>SIC Description:</b>	MEDICAL LABORATORIES			<b>Choice of Contact:</b>	
<b>Approval Years:</b>	86,87,88,89,90			<b>Phone No Admin:</b>	
<b>PO Box No:</b>				<b>Contam. Facility:</b>	
<b>Country:</b>				<b>MHSW Facility:</b>	
<b><u>Detail(s)</u></b>					

Map Key	Number of Records	Direction/ Distance (m)	Elev/Diff (m)	Site	DB
<b>Waste Class:</b>		312			
<b>Waste Class Desc:</b>		PATHOLOGICAL WASTES			
<a href="#">27</a>	2 of 12	ESE/98.2	74.9 / -0.43	CYBERMEDIX (SEE & USE ON0245133) 11-261 180 METCALFE ST., OTTAWA C/O 6 VANSO RD. TORONTO ON K2P 1P5	GEN
<b>Generator No:</b>	ON0064838			<b>Status:</b>	
<b>SIC Code:</b>	8681			<b>Co Admin:</b>	
<b>SIC Description:</b>	MEDICAL LABORATORIES			<b>Choice of Contact:</b>	
<b>Approval Years:</b>	92,93,95,96,97			<b>Phone No Admin:</b>	
<b>PO Box No:</b>				<b>Contam. Facility:</b>	
<b>Country:</b>				<b>MHSW Facility:</b>	
<b><u>Detail(s)</u></b>					
<b>Waste Class:</b>		312			
<b>Waste Class Desc:</b>		PATHOLOGICAL WASTES			
<a href="#">27</a>	3 of 12	ESE/98.2	74.9 / -0.43	CYBERMEDIX HEALTH SERVICES LTD. 11-261 180 METCALFE ST., OTTAWA C/O 6 VANSO RD. TORONTO ON K2P 1P5	GEN
<b>Generator No:</b>	ON0064838			<b>Status:</b>	
<b>SIC Code:</b>	8681			<b>Co Admin:</b>	
<b>SIC Description:</b>	MEDICAL LABORATORIES			<b>Choice of Contact:</b>	
<b>Approval Years:</b>	94			<b>Phone No Admin:</b>	
<b>PO Box No:</b>				<b>Contam. Facility:</b>	
<b>Country:</b>				<b>MHSW Facility:</b>	
<b><u>Detail(s)</u></b>					
<b>Waste Class:</b>		312			
<b>Waste Class Desc:</b>		PATHOLOGICAL WASTES			
<a href="#">27</a>	4 of 12	ESE/98.2	74.9 / -0.43	CYBERMEDIX HEALTH (SEE & USE ON0245133) 180 METCALFE STREET OTTAWA ON K2P 1P5	GEN
<b>Generator No:</b>	ON0064838			<b>Status:</b>	
<b>SIC Code:</b>	8681			<b>Co Admin:</b>	
<b>SIC Description:</b>	MEDICAL LABORATORIES			<b>Choice of Contact:</b>	
<b>Approval Years:</b>	98			<b>Phone No Admin:</b>	
<b>PO Box No:</b>				<b>Contam. Facility:</b>	
<b>Country:</b>				<b>MHSW Facility:</b>	
<b><u>Detail(s)</u></b>					
<b>Waste Class:</b>		312			
<b>Waste Class Desc:</b>		PATHOLOGICAL WASTES			
<a href="#">27</a>	5 of 12	ESE/98.2	74.9 / -0.43	CANADIAN MEDICAL LABORATORIES LIMITED 180 METCALFE STREET, STE. 402 OTTAWA ON K2P 2E9	GEN
<b>Generator No:</b>	ON0245133			<b>Status:</b>	
<b>SIC Code:</b>	8681			<b>Co Admin:</b>	

Map Key	Number of Records	Direction/ Distance (m)	Elev/Diff (m)	Site	DB
<b>SIC Description:</b> MEDICAL LABORATORIES <b>Approval Years:</b> 95,96,97,98,99,00,01 <b>PO Box No:</b> <b>Country:</b>				<b>Choice of Contact:</b> <b>Phone No Admin:</b> <b>Contam. Facility:</b> <b>MHSW Facility:</b>	
<b><u>Detail(s)</u></b>					
<b>Waste Class:</b> 312 <b>Waste Class Desc:</b> PATHOLOGICAL WASTES					
<a href="#">27</a>	6 of 12	ESE/98.2	74.9 / -0.43	<b>DIAGNOSTIC IMAGING CONSULTANTS</b> <b>205-180 METCALFE ST. C/O 301-11</b> <b>ROSEMOUNT AVE.</b> <b>OTTAWA ON K2P 1P5</b>	GEN
<b>Generator No:</b> ON1388800 <b>SIC Code:</b> 8682 <b>SIC Description:</b> RADIOLOGICAL LAB. <b>Approval Years:</b> 90 <b>PO Box No:</b> <b>Country:</b>				<b>Status:</b> <b>Co Admin:</b> <b>Choice of Contact:</b> <b>Phone No Admin:</b> <b>Contam. Facility:</b> <b>MHSW Facility:</b>	
<b><u>Detail(s)</u></b>					
<b>Waste Class:</b> 264 <b>Waste Class Desc:</b> PHOTOPROCESSING WASTES					
<a href="#">27</a>	7 of 12	ESE/98.2	74.9 / -0.43	<b>DIAGNOSTIC IMAGING CONSULTANTS 12-543</b> <b>205-180 METCALFE ST. C/O 301-11</b> <b>ROSEMOUNT AVE.</b> <b>OTTAWA ON K2P 1P5</b>	GEN
<b>Generator No:</b> ON1388800 <b>SIC Code:</b> 8682 <b>SIC Description:</b> RADIOLOGICAL LAB. <b>Approval Years:</b> 92,93,94,95,96,97,98 <b>PO Box No:</b> <b>Country:</b>				<b>Status:</b> <b>Co Admin:</b> <b>Choice of Contact:</b> <b>Phone No Admin:</b> <b>Contam. Facility:</b> <b>MHSW Facility:</b>	
<b><u>Detail(s)</u></b>					
<b>Waste Class:</b> 264 <b>Waste Class Desc:</b> PHOTOPROCESSING WASTES					
<a href="#">27</a>	8 of 12	ESE/98.2	74.9 / -0.43	<b>CENTRA CARE HEALTH SERVICES 00-000</b> <b>180 METCALFE SUITE 201</b> <b>OTTAWA ON K2P 1P5</b>	GEN
<b>Generator No:</b> ON1525700 <b>SIC Code:</b> 0000 <b>SIC Description:</b> *** NOT DEFINED *** <b>Approval Years:</b> 92,93,94 <b>PO Box No:</b> <b>Country:</b>				<b>Status:</b> <b>Co Admin:</b> <b>Choice of Contact:</b> <b>Phone No Admin:</b> <b>Contam. Facility:</b> <b>MHSW Facility:</b>	
<b><u>Detail(s)</u></b>					
<b>Waste Class:</b> 264 <b>Waste Class Desc:</b> PHOTOPROCESSING WASTES					
<a href="#">27</a>	9 of 12	ESE/98.2	74.9 / -0.43	<b>Itplanit Services Corp.</b> <b>180 Metcalfe St Suite 503</b> <b>Ottawa ON K2P 1P5</b>	SCT
<b>Established:</b>					

Map Key	Number of Records	Direction/ Distance (m)	Elev/Diff (m)	Site	DB
---------	-------------------	----------------------------	------------------	------	----

Plant Size (ft²):  
Employment:

--Details--

Description: Other Scientific and Technical Consulting Services  
SIC/NAICS Code: 541690

Description: All Other Schools and Instruction  
SIC/NAICS Code: 611690

Description: Software Publishers  
SIC/NAICS Code: 511210

Description: Business and Secretarial Schools  
SIC/NAICS Code: 611410

<a href="#">27</a>	10 of 12	ESE/98.2	74.9 / -0.43	180 Metcalfe Street Ottawa ON	EHS
--------------------	----------	----------	--------------	----------------------------------	-----

Order No:	20131118034	Nearest Intersection:	
Status:	C	Municipality:	
Report Type:	Standard Report	Client Prov/State:	ON
Report Date:	27-NOV-13	Search Radius (km):	.25
Date Received:	18-NOV-13	X:	-75.6939
Previous Site Name:		Y:	45.418791
Lot/Building Size:			
Additional Info Ordered:	Fire Insur. Maps and/or Site Plans		

<a href="#">27</a>	11 of 12	ESE/98.2	74.9 / -0.43	180 METCALFE STREET ON	WWIS
--------------------	----------	----------	--------------	---------------------------	------

Well ID:	7236607	Data Entry Status:	
Construction Date:		Data Src:	
Primary Water Use:	Monitoring	Date Received:	1/29/2015
Sec. Water Use:		Selected Flag:	TRUE
Final Well Status:	Observation Wells	Abandonment Rec:	
Water Type:		Contractor:	1844
Casing Material:		Form Version:	7
Audit No:	Z171315	Owner:	
Tag:	A148005	Street Name:	180 METCALFE STREET
Construction Method:		County:	OTTAWA
Elevation (m):		Municipality:	NEPEAN TOWNSHIP
Elevation Reliability:		Site Info:	
Depth to Bedrock:		Lot:	
Well Depth:		Concession:	
Overburden/Bedrock:		Concession Name:	
Pump Rate:		Easting NAD83:	
Static Water Level:		Northing NAD83:	
Flowing (Y/N):		Zone:	
Flow Rate:		UTM Reliability:	
Clear/Cloudy:			

PDF URL (Map):

Additional Detail(s) (Map)

Well Completed Date: 2014/04/12  
Year Completed: 2014  
Depth (m): 13.7  
Latitude: 45.418585326958  
Longitude: -75.6942036179314

Map Key	Number of Records	Direction/ Distance (m)	Elev/Diff (m)	Site	DB
---------	-------------------	----------------------------	------------------	------	----

Path:

**Bore Hole Information**

<b>Bore Hole ID:</b>	1005298738	<b>Elevation:</b>	
<b>DP2BR:</b>		<b>Elevrc:</b>	
<b>Spatial Status:</b>		<b>Zone:</b>	18
<b>Code OB:</b>		<b>East83:</b>	445686.00
<b>Code OB Desc:</b>		<b>North83:</b>	5029686.00
<b>Open Hole:</b>		<b>Org CS:</b>	UTM83
<b>Cluster Kind:</b>		<b>UTMRC:</b>	4
<b>Date Completed:</b>	12-Apr-2014 00:00:00	<b>UTMRC Desc:</b>	margin of error : 30 m - 100 m
<b>Remarks:</b>		<b>Location Method:</b>	wwr
<b>Elevrc Desc:</b>			
<b>Location Source Date:</b>			
<b>Improvement Location Source:</b>			
<b>Improvement Location Method:</b>			
<b>Source Revision Comment:</b>			
<b>Supplier Comment:</b>			

**Overburden and Bedrock**

**Materials Interval**

<b>Formation ID:</b>	1005528275
<b>Layer:</b>	2
<b>Color:</b>	2
<b>General Color:</b>	GREY
<b>Mat1:</b>	15
<b>Most Common Material:</b>	LIMESTONE
<b>Mat2:</b>	01
<b>Mat2 Desc:</b>	FILL
<b>Mat3:</b>	28
<b>Mat3 Desc:</b>	SAND
<b>Formation Top Depth:</b>	0.05000000074505806
<b>Formation End Depth:</b>	0.3499999940395355
<b>Formation End Depth UOM:</b>	m

**Overburden and Bedrock**

**Materials Interval**

<b>Formation ID:</b>	1005528279
<b>Layer:</b>	6
<b>Color:</b>	2
<b>General Color:</b>	GREY
<b>Mat1:</b>	06
<b>Most Common Material:</b>	SILT
<b>Mat2:</b>	34
<b>Mat2 Desc:</b>	TILL
<b>Mat3:</b>	81
<b>Mat3 Desc:</b>	SANDY
<b>Formation Top Depth:</b>	7.5
<b>Formation End Depth:</b>	13.699999809265137
<b>Formation End Depth UOM:</b>	m

**Overburden and Bedrock**

**Materials Interval**

<b>Formation ID:</b>	1005528278
<b>Layer:</b>	5
<b>Color:</b>	2
<b>General Color:</b>	GREY
<b>Mat1:</b>	05



<b>Map Key</b>	<b>Number of Records</b>	<b>Direction/ Distance (m)</b>	<b>Elev/Diff (m)</b>	<b>Site</b>	<b>DB</b>
<b>Most Common Material:</b>		CLAY			
<b>Mat2:</b>					
<b>Mat2 Desc:</b>					
<b>Mat3:</b>					
<b>Mat3 Desc:</b>					
<b>Formation Top Depth:</b>		2.799999952316284			
<b>Formation End Depth:</b>		7.5			
<b>Formation End Depth UOM:</b>		m			
<b><u>Overburden and Bedrock</u></b>					
<b><u>Materials Interval</u></b>					
<b>Formation ID:</b>		1005528274			
<b>Layer:</b>		1			
<b>Color:</b>					
<b>General Color:</b>					
<b>Mat1:</b>		27			
<b>Most Common Material:</b>		OTHER			
<b>Mat2:</b>					
<b>Mat2 Desc:</b>					
<b>Mat3:</b>					
<b>Mat3 Desc:</b>					
<b>Formation Top Depth:</b>		0.0			
<b>Formation End Depth:</b>		0.05000000074505806			
<b>Formation End Depth UOM:</b>		m			
<b><u>Overburden and Bedrock</u></b>					
<b><u>Materials Interval</u></b>					
<b>Formation ID:</b>		1005528276			
<b>Layer:</b>		3			
<b>Color:</b>		6			
<b>General Color:</b>		BROWN			
<b>Mat1:</b>		28			
<b>Most Common Material:</b>		SAND			
<b>Mat2:</b>		01			
<b>Mat2 Desc:</b>		FILL			
<b>Mat3:</b>		05			
<b>Mat3 Desc:</b>		CLAY			
<b>Formation Top Depth:</b>		0.3499999940395355			
<b>Formation End Depth:</b>		1.2999999523162842			
<b>Formation End Depth UOM:</b>		m			
<b><u>Overburden and Bedrock</u></b>					
<b><u>Materials Interval</u></b>					
<b>Formation ID:</b>		1005528277			
<b>Layer:</b>		4			
<b>Color:</b>		2			
<b>General Color:</b>		GREY			
<b>Mat1:</b>		05			
<b>Most Common Material:</b>		CLAY			
<b>Mat2:</b>		06			
<b>Mat2 Desc:</b>		SILT			
<b>Mat3:</b>					
<b>Mat3 Desc:</b>					
<b>Formation Top Depth:</b>		1.2999999523162842			
<b>Formation End Depth:</b>		2.799999952316284			
<b>Formation End Depth UOM:</b>		m			
<b><u>Annular Space/Abandonment</u></b>					
<b><u>Sealing Record</u></b>					

<i>Map Key</i>	<i>Number of Records</i>	<i>Direction/ Distance (m)</i>	<i>Elev/Diff (m)</i>	<i>Site</i>	<i>DB</i>
<b>Plug ID:</b>		1005528286			
<b>Layer:</b>		1			
<b>Plug From:</b>		0.30000001192092896			
<b>Plug To:</b>		4.300000190734863			
<b>Plug Depth UOM:</b>		m			
<b><u>Method of Construction &amp; Well Use</u></b>					
<b>Method Construction ID:</b>		1005528285			
<b>Method Construction Code:</b>		F			
<b>Method Construction:</b>		H.S.A.			
<b>Other Method Construction:</b>					
<b><u>Pipe Information</u></b>					
<b>Pipe ID:</b>		1005528273			
<b>Casing No:</b>		0			
<b>Comment:</b>					
<b>Alt Name:</b>					
<b><u>Construction Record - Casing</u></b>					
<b>Casing ID:</b>		1005528282			
<b>Layer:</b>		1			
<b>Material:</b>		5			
<b>Open Hole or Material:</b>		PLASTIC			
<b>Depth From:</b>		0.0			
<b>Depth To:</b>		4.599999904632568			
<b>Casing Diameter:</b>		5.079999923706055			
<b>Casing Diameter UOM:</b>		cm			
<b>Casing Depth UOM:</b>		m			
<b><u>Construction Record - Screen</u></b>					
<b>Screen ID:</b>		1005528283			
<b>Layer:</b>		1			
<b>Slot:</b>		10			
<b>Screen Top Depth:</b>		4.599999904632568			
<b>Screen End Depth:</b>		7.599999904632568			
<b>Screen Material:</b>		5			
<b>Screen Depth UOM:</b>		m			
<b>Screen Diameter UOM:</b>		cm			
<b>Screen Diameter:</b>		5.860000133514404			
<b><u>Water Details</u></b>					
<b>Water ID:</b>		1005528281			
<b>Layer:</b>		1			
<b>Kind Code:</b>		8			
<b>Kind:</b>		Untested			
<b>Water Found Depth:</b>		7.099999904632568			
<b>Water Found Depth UOM:</b>		m			
<b><u>Hole Diameter</u></b>					
<b>Hole ID:</b>		1005528280			
<b>Diameter:</b>		20.2999999237060547			
<b>Depth From:</b>		0.0			
<b>Depth To:</b>		13.699999809265137			

Map Key	Number of Records	Direction/ Distance (m)	Elev/Diff (m)	Site	DB
<b>Hole Depth UOM:</b>		m			
<b>Hole Diameter UOM:</b>		cm			
<a href="#">27</a>	12 of 12	ESE/98.2	74.9 / -0.43	Excavation Rene St-Pierre Inc. 180 Metcalfe Street Ottawa ON K2P 1P5	GEN
<b>Generator No:</b>	ON7385562			<b>Status:</b> Registered	
<b>SIC Code:</b>				<b>Co Admin:</b>	
<b>SIC Description:</b>				<b>Choice of Contact:</b>	
<b>Approval Years:</b>	As of Oct 2019			<b>Phone No Admin:</b>	
<b>PO Box No:</b>				<b>Contam. Facility:</b>	
<b>Country:</b>	Canada			<b>MHSW Facility:</b>	
<b><u>Detail(s)</u></b>					
<b>Waste Class:</b>	252 L				
<b>Waste Class Desc:</b>	Waste crankcase oils and lubricants				
<b>Waste Class:</b>	251 L				
<b>Waste Class Desc:</b>	Waste oils/sludges (petroleum based)				
<a href="#">28</a>	1 of 3	E/100.7	73.8 / -1.49	SAMIR GHATTAS METCALFE & NEPEAN,,OTTAWA,ON,,CA ON	PINC
<b>Incident ID:</b>				<b>Pipe Material:</b>	
<b>Incident No:</b>	1691698			<b>Fuel Category:</b> Natural Gas	
<b>Incident Reported Dt:</b>	7/29/2015			<b>Health Impact:</b>	
<b>Type:</b>	FS-Pipeline Incident			<b>Environment Impact:</b>	
<b>Status Code:</b>				<b>Property Damage:</b> Yes	
<b>Tank Status:</b>	Pipeline Damage Reason Est			<b>Service Interrupt:</b>	
<b>Task No:</b>	5718279			<b>Enforce Policy:</b> Yes	
<b>Spills Action Centre:</b>				<b>Public Relation:</b>	
<b>Fuel Type:</b>				<b>Pipeline System:</b>	
<b>Fuel Occurrence Tp:</b>				<b>PSIG:</b>	
<b>Date of Occurrence:</b>				<b>Attribute Category:</b> FS-Perform P-line Inc Invest	
<b>Occurrence Start Dt:</b>	2015/07/29			<b>Regulator Location:</b>	
<b>Depth:</b>				<b>Method Details:</b> E-mail	
<b>Customer Acct Name:</b>	SAMIR GHATTAS				
<b>Incident Address:</b>	METCALFE & NEPEAN,,OTTAWA,ON,,CA				
<b>Operation Type:</b>					
<b>Pipeline Type:</b>					
<b>Regulator Type:</b>					
<b>Summary:</b>	METCALFE & NEPEAN , OTTAWA - PIPELINE HIT - 2"				
<b>Reported By:</b>	Todd Stiles - ENBRIDGE				
<b>Affiliation:</b>					
<b>Occurrence Desc:</b>					
<b>Damage Reason:</b>	Excavation practices not sufficient				
<b>Notes:</b>					
<a href="#">28</a>	2 of 3	E/100.7	73.8 / -1.49	Enbridge Gas Distribution Inc. Medcafe and Nepean Ottawa ON	SPL
<b>Ref No:</b>	3487-9YVKPK			<b>Discharger Report:</b>	
<b>Site No:</b>	NA			<b>Material Group:</b>	
<b>Incident Dt:</b>	7/29/2015			<b>Health/Env Conseq:</b>	
<b>Year:</b>				<b>Client Type:</b>	
<b>Incident Cause:</b>				<b>Sector Type:</b> Miscellaneous Industrial	
<b>Incident Event:</b>				<b>Agency Involved:</b>	
<b>Contaminant Code:</b>	35			<b>Nearest Watercourse:</b>	

Map Key	Number of Records	Direction/ Distance (m)	Elev/Diff (m)	Site	DB
<b>Contaminant Name:</b> <b>Contaminant Limit 1:</b> <b>Contam Limit Freq 1:</b> <b>Contaminant UN No 1:</b> <b>Environment Impact:</b> <b>Nature of Impact:</b> <b>Receiving Medium:</b> <b>Receiving Env:</b> <b>MOE Response:</b> <b>Dt MOE Arvl on Scn:</b> <b>MOE Reported Dt:</b> <b>Dt Document Closed:</b>  <b>Incident Reason:</b> <b>Site Name:</b> <b>Site County/District:</b> <b>Site Geo Ref Meth:</b> <b>Incident Summary:</b> <b>Contaminant Qty:</b>	NATURAL GAS (METHANE)          No  7/29/2015 8/26/2015  Operator/Human Error Intersection<UNOFFICIAL>  TSSA: 2 inch plastic damage, on-going 0 other - see incident description	<b>Site Address:</b> <b>Site District Office:</b> <b>Site Postal Code:</b> <b>Site Region:</b> <b>Site Municipality:</b> <b>Site Lot:</b> <b>Site Conc:</b> <b>Northing:</b> <b>Easting:</b> <b>Site Geo Ref Accu:</b> <b>Site Map Datum:</b> <b>SAC Action Class:</b>  <b>Source Type:</b>	Medcafe and Nepean    Ottawa          TSSA - Fuel Safety Branch - Hydrocarbon Fuel Release/Spill		

<a href="#">28</a>	3 of 3	E/100.7	73.8 / -1.49	<b>City of Ottawa</b> <b>West side of intersection of Metcalfe St &amp; Nepean St</b> <b>Ottawa ON</b>	<b>SPL</b>
<b>Ref No:</b> <b>Site No:</b> <b>Incident Dt:</b> <b>Year:</b> <b>Incident Cause:</b> <b>Incident Event:</b> <b>Contaminant Code:</b> <b>Contaminant Name:</b>  <b>Contaminant Limit 1:</b> <b>Contam Limit Freq 1:</b> <b>Contaminant UN No 1:</b> <b>Environment Impact:</b> <b>Nature of Impact:</b> <b>Receiving Medium:</b> <b>Receiving Env:</b> <b>MOE Response:</b> <b>Dt MOE Arvl on Scn:</b> <b>MOE Reported Dt:</b> <b>Dt Document Closed:</b> <b>Incident Reason:</b> <b>Site Name:</b> <b>Site County/District:</b> <b>Site Geo Ref Meth:</b> <b>Incident Summary:</b> <b>Contaminant Qty:</b>	8370-B43V55 NA 2018/08/28  Collision/Accident 15 MOTOR OIL  1993          Land No  2018/08/28 2018/09/04 Unknown / N/A MVC with oil to CB<UNOFFICIAL>  City of Ottawa: MVC with oil to CB - Metcalfe & Nepean 1 n/a	<b>Discharger Report:</b> <b>Material Group:</b> <b>Health/Env Conseq:</b> <b>Client Type:</b> <b>Sector Type:</b> <b>Agency Involved:</b> <b>Nearest Watercourse:</b> <b>Site Address:</b>  <b>Site District Office:</b> <b>Site Postal Code:</b> <b>Site Region:</b> <b>Site Municipality:</b> <b>Site Lot:</b> <b>Site Conc:</b> <b>Northing:</b> <b>Easting:</b> <b>Site Geo Ref Accu:</b> <b>Site Map Datum:</b> <b>SAC Action Class:</b> <b>Source Type:</b>	2 - Minor Environment Municipal Government Unknown / N/A  West side of intersection of Metcalfe St & Nepean St Ottawa  Eastern Ottawa    5029729.43 445697.45  Land Spills Motor Vehicle		

<a href="#">29</a>	1 of 1	WSW/102.0	76.9 / 1.54	<b>154 O'CONNOR STREET</b> <b>Ottawa ON</b>	<b>WWIS</b>
<b>Well ID:</b> <b>Construction Date:</b> <b>Primary Water Use:</b> <b>Sec. Water Use:</b> <b>Final Well Status:</b> <b>Water Type:</b> <b>Casing Material:</b>	7137421    Abandoned Monitoring and Test Hole	<b>Data Entry Status:</b> <b>Data Src:</b> <b>Date Received:</b> <b>Selected Flag:</b> <b>Abandonment Rec:</b> <b>Contractor:</b> <b>Form Version:</b>	  1/7/2010 TRUE Yes 1844 5		

Map Key	Number of Records	Direction/ Distance (m)	Elev/Diff (m)	Site	DB
<b>Audit No:</b>	M05531			<b>Owner:</b>	
<b>Tag:</b>	A074637			<b>Street Name:</b>	154 O'CONNOR STREET
<b>Construction Method:</b>				<b>County:</b>	OTTAWA
<b>Elevation (m):</b>				<b>Municipality:</b>	OTTAWA CITY
<b>Elevation Reliability:</b>				<b>Site Info:</b>	
<b>Depth to Bedrock:</b>				<b>Lot:</b>	
<b>Well Depth:</b>				<b>Concession:</b>	
<b>Overburden/Bedrock:</b>				<b>Concession Name:</b>	
<b>Pump Rate:</b>				<b>Easting NAD83:</b>	
<b>Static Water Level:</b>				<b>Northing NAD83:</b>	
<b>Flowing (Y/N):</b>				<b>Zone:</b>	
<b>Flow Rate:</b>				<b>UTM Reliability:</b>	
<b>Clear/Cloudy:</b>					

**PDF URL (Map):** [https://d2khazk8e83rdv.cloudfront.net/moe\\_mapping/downloads/2Water/Wells\\_pdfs/713\7137421.pdf](https://d2khazk8e83rdv.cloudfront.net/moe_mapping/downloads/2Water/Wells_pdfs/713\7137421.pdf)

**Additional Detail(s) (Map)**

**Well Completed Date:** 2009/11/09  
**Year Completed:** 2009  
**Depth (m):**  
**Latitude:** 45.4184908620674  
**Longitude:** -75.6964136232383  
**Path:** 713\7137421.pdf

**PDF URL (Map):** [https://d2khazk8e83rdv.cloudfront.net/moe\\_mapping/downloads/2Water/Wells\\_pdfs/713\7137421.pdf](https://d2khazk8e83rdv.cloudfront.net/moe_mapping/downloads/2Water/Wells_pdfs/713\7137421.pdf)

**Additional Detail(s) (Map)**

**Well Completed Date:** 2009/11/09  
**Year Completed:** 2009  
**Depth (m):**  
**Latitude:** 45.4184466508798  
**Longitude:** -75.7021646551423  
**Path:** 713\7137421.pdf

**Bore Hole Information**

<b>Bore Hole ID:</b>	1003245068	<b>Elevation:</b>	
<b>DP2BR:</b>		<b>Elevrc:</b>	
<b>Spatial Status:</b>		<b>Zone:</b>	18
<b>Code OB:</b>		<b>East83:</b>	445513.00
<b>Code OB Desc:</b>		<b>North83:</b>	5029677.00
<b>Open Hole:</b>		<b>Org CS:</b>	UTM83
<b>Cluster Kind:</b>	This is a record from cluster log sheet	<b>UTMRC:</b>	4
<b>Date Completed:</b>	09-Nov-2009 00:00:00	<b>UTMRC Desc:</b>	margin of error : 30 m - 100 m
<b>Remarks:</b>		<b>Location Method:</b>	wwr
<b>Elevrc Desc:</b>			
<b>Location Source Date:</b>			
<b>Improvement Location Source:</b>			
<b>Improvement Location Method:</b>			
<b>Source Revision Comment:</b>			
<b>Supplier Comment:</b>			

**Annular Space/Abandonment**

**Sealing Record**

**Plug ID:** 1003245072  
**Layer:**  
**Plug From:**  
**Plug To:**  
**Plug Depth UOM:**

Map Key	Number of Records	Direction/ Distance (m)	Elev/Diff (m)	Site	DB
<b><u>Method of Construction &amp; Well Use</u></b>					
<b>Method Construction ID:</b>	1003245071				
<b>Method Construction Code:</b>					
<b>Method Construction:</b>					
<b>Other Method Construction:</b>					
<b><u>Hole Diameter</u></b>					
<b>Hole ID:</b>	1003245070				
<b>Diameter:</b>	20.0				
<b>Depth From:</b>					
<b>Depth To:</b>	6.099999904632568				
<b>Hole Depth UOM:</b>	m				
<b>Hole Diameter UOM:</b>	cm				
<b><u>Bore Hole Information</u></b>					
<b>Bore Hole ID:</b>	1002915853			<b>Elevation:</b>	
<b>DP2BR:</b>				<b>Elevrc:</b>	
<b>Spatial Status:</b>				<b>Zone:</b>	18
<b>Code OB:</b>				<b>East83:</b>	445063.00
<b>Code OB Desc:</b>				<b>North83:</b>	5029676.00
<b>Open Hole:</b>	No			<b>Org CS:</b>	UTM83
<b>Cluster Kind:</b>				<b>UTMRC:</b>	4
<b>Date Completed:</b>	09-Nov-2009 00:00:00			<b>UTMRC Desc:</b>	margin of error : 30 m - 100 m
<b>Remarks:</b>				<b>Location Method:</b>	wwr
<b>Elevrc Desc:</b>					
<b>Location Source Date:</b>					
<b>Improvement Location Source:</b>					
<b>Improvement Location Method:</b>					
<b>Source Revision Comment:</b>					
<b>Supplier Comment:</b>					
<b><u>Annular Space/Abandonment Sealing Record</u></b>					
<b>Plug ID:</b>	1003245074				
<b>Layer:</b>	1				
<b>Plug From:</b>	0.0				
<b>Plug To:</b>	6.699999809265137				
<b>Plug Depth UOM:</b>	m				
<b><u>Method of Construction &amp; Well Use</u></b>					
<b>Method Construction ID:</b>	1003245075				
<b>Method Construction Code:</b>					
<b>Method Construction:</b>					
<b>Other Method Construction:</b>					
<b><u>Hole Diameter</u></b>					
<b>Hole ID:</b>	1003245073				
<b>Diameter:</b>	20.0				
<b>Depth From:</b>	0.0				
<b>Depth To:</b>	6.699999809265137				
<b>Hole Depth UOM:</b>	m				
<b>Hole Diameter UOM:</b>	cm				

Map Key	Number of Records	Direction/ Distance (m)	Elev/Diff (m)	Site	DB
<a href="#">30</a>	1 of 8	NNE/102.1	74.9 / -0.46	CHIROPRACTIC HEALTH GROUP 150 METCALFE STREET, SUITE 2200 X-RAY ROOM OTTAWA ON K2P 1P1	GEN
<b>Generator No:</b>	ON2452100	<b>Status:</b>			
<b>SIC Code:</b>	8661	<b>Co Admin:</b>			
<b>SIC Description:</b>	CHIRO./OSTEOPATHS	<b>Choice of Contact:</b>			
<b>Approval Years:</b>	99,00,01,02,03,04	<b>Phone No Admin:</b>			
<b>PO Box No:</b>		<b>Contam. Facility:</b>			
<b>Country:</b>		<b>MHSW Facility:</b>			
<b><u>Detail(s)</u></b>					
<b>Waste Class:</b>	264				
<b>Waste Class Desc:</b>	PHOTOPROCESSING WASTES				
<a href="#">30</a>	2 of 8	NNE/102.1	74.9 / -0.46	LITHWICK CORPORATION 150 METCALFE STREET OTTAWA ON K2P 1P1	GEN
<b>Generator No:</b>	ON7459647	<b>Status:</b>			
<b>SIC Code:</b>		<b>Co Admin:</b>			
<b>SIC Description:</b>		<b>Choice of Contact:</b>			
<b>Approval Years:</b>	03,04	<b>Phone No Admin:</b>			
<b>PO Box No:</b>		<b>Contam. Facility:</b>			
<b>Country:</b>		<b>MHSW Facility:</b>			
<a href="#">30</a>	3 of 8	NNE/102.1	74.9 / -0.46	150 Metcalfe Street Ottawa ON K2P 1P1	EHS
<b>Order No:</b>	20051107005	<b>Nearest Intersection:</b>			
<b>Status:</b>	C	<b>Municipality:</b>			
<b>Report Type:</b>	Custom Report	<b>Client Prov/State:</b>	ON		
<b>Report Date:</b>	11/15/2005	<b>Search Radius (km):</b>	0.25		
<b>Date Received:</b>	11/7/2005	<b>X:</b>	-75.695249		
<b>Previous Site Name:</b>		<b>Y:</b>	45.420073		
<b>Lot/Building Size:</b>					
<b>Additional Info Ordered:</b>					
<a href="#">30</a>	4 of 8	NNE/102.1	74.9 / -0.46	150 Metcalfe Street Ottawa ON K2P 1P1	EHS
<b>Order No:</b>	20060210019	<b>Nearest Intersection:</b>			
<b>Status:</b>	C	<b>Municipality:</b>			
<b>Report Type:</b>	Complete Report	<b>Client Prov/State:</b>	ON		
<b>Report Date:</b>	2/14/2006	<b>Search Radius (km):</b>	0.25		
<b>Date Received:</b>	2/10/2006	<b>X:</b>	-75.695113		
<b>Previous Site Name:</b>		<b>Y:</b>	45.42004		
<b>Lot/Building Size:</b>					
<b>Additional Info Ordered:</b>					
<a href="#">30</a>	5 of 8	NNE/102.1	74.9 / -0.46	Metcalfe St. Chiropractic and Wellness Centre 150 METCALFE STREET, SUITE 2200 X-RAY ROOM OTTAWA ON K2P 1P1	GEN
<b>Generator No:</b>	ON2452100	<b>Status:</b>			



Map Key	Number of Records	Direction/ Distance (m)	Elev/Diff (m)	Site	DB
<b>SIC Code:</b> 621310 <b>SIC Description:</b> Offices of Chiropractors <b>Approval Years:</b> 05,06 <b>PO Box No:</b> <b>Country:</b>				<b>Co Admin:</b> <b>Choice of Contact:</b> <b>Phone No Admin:</b> <b>Contam. Facility:</b> <b>MHSW Facility:</b>	
<b>Detail(s)</b>					
<b>Waste Class:</b> 264 <b>Waste Class Desc:</b> PHOTOPROCESSING WASTES					
<a href="#">30</a>	6 of 8	NNE/102.1	74.9 / -0.46	150 Metcalfe Street Ottawa ON K2P 1P1	EHS
<b>Order No:</b> 20080211006 <b>Status:</b> C <b>Report Type:</b> Custom Report <b>Report Date:</b> 2/20/2008 <b>Date Received:</b> 2/11/2008 <b>Previous Site Name:</b> <b>Lot/Building Size:</b> <b>Additional Info Ordered:</b>		<b>Nearest Intersection:</b> <b>Municipality:</b> <b>Client Prov/State:</b> ON <b>Search Radius (km):</b> 0.25 <b>X:</b> -75.694933 <b>Y:</b> 45.419828			
<a href="#">30</a>	7 of 8	NNE/102.1	74.9 / -0.46	150 Metcalfe Street Ottawa ON K2P 1P1	EHS
<b>Order No:</b> 20190224012 <b>Status:</b> C <b>Report Type:</b> Standard Report <b>Report Date:</b> 28-FEB-19 <b>Date Received:</b> 24-FEB-19 <b>Previous Site Name:</b> <b>Lot/Building Size:</b> <b>Additional Info Ordered:</b>		<b>Nearest Intersection:</b> <b>Municipality:</b> <b>Client Prov/State:</b> ON <b>Search Radius (km):</b> .25 <b>X:</b> -75.695105 <b>Y:</b> 45.419896			
<a href="#">30</a>	8 of 8	NNE/102.1	74.9 / -0.46	150 Metcalfe Street Ottawa ON K2P 1P1	EHS
<b>Order No:</b> 20190619353 <b>Status:</b> C <b>Report Type:</b> Standard Report <b>Report Date:</b> 26-JUN-19 <b>Date Received:</b> 19-JUN-19 <b>Previous Site Name:</b> <b>Lot/Building Size:</b> <b>Additional Info Ordered:</b> Fire Insur. Maps and/or Site Plans; Title Searches		<b>Nearest Intersection:</b> <b>Municipality:</b> Ottawa <b>Client Prov/State:</b> ON <b>Search Radius (km):</b> .25 <b>X:</b> -75.695105 <b>Y:</b> 45.419896			
<a href="#">31</a>	1 of 1	ESE/106.3	74.2 / -1.15	180 METCALFE STREET Ottawa ON	WWIS
<b>Well ID:</b> 7236609 <b>Construction Date:</b> <b>Primary Water Use:</b> Monitoring <b>Sec. Water Use:</b> <b>Final Well Status:</b> Observation Wells <b>Water Type:</b> <b>Casing Material:</b> <b>Audit No:</b> Z171364 <b>Tag:</b> A148005		<b>Data Entry Status:</b> <b>Data Src:</b> <b>Date Received:</b> 1/29/2015 <b>Selected Flag:</b> TRUE <b>Abandonment Rec:</b> <b>Contractor:</b> 1844 <b>Form Version:</b> 7 <b>Owner:</b> <b>Street Name:</b> 180 METCALFE STREET			

Map Key	Number of Records	Direction/ Distance (m)	Elev/Diff (m)	Site	DB
<b>Construction Method:</b> <b>Elevation (m):</b> <b>Elevation Reliability:</b> <b>Depth to Bedrock:</b> <b>Well Depth:</b> <b>Overburden/Bedrock:</b> <b>Pump Rate:</b> <b>Static Water Level:</b> <b>Flowing (Y/N):</b> <b>Flow Rate:</b> <b>Clear/Cloudy:</b>				<b>County:</b> <b>Municipality:</b> <b>Site Info:</b> <b>Lot:</b> <b>Concession:</b> <b>Concession Name:</b> <b>Easting NAD83:</b> <b>Northing NAD83:</b> <b>Zone:</b> <b>UTM Reliability:</b>	OTTAWA NEPEAN TOWNSHIP

PDF URL (Map):

**Additional Detail(s) (Map)**

**Well Completed Date:** 2014/04/12  
**Year Completed:** 2014  
**Depth (m):** 16.2  
**Latitude:** 45.4185679471216  
**Longitude:** -75.6941011545052  
**Path:**

**Bore Hole Information**

<b>Bore Hole ID:</b> 1005298744 <b>DP2BR:</b> <b>Spatial Status:</b> <b>Code OB:</b> <b>Code OB Desc:</b> <b>Open Hole:</b> <b>Cluster Kind:</b> <b>Date Completed:</b> 12-Apr-2014 00:00:00 <b>Remarks:</b> <b>Elevrc Desc:</b> <b>Location Source Date:</b> <b>Improvement Location Source:</b> <b>Improvement Location Method:</b> <b>Source Revision Comment:</b> <b>Supplier Comment:</b>	<b>Elevation:</b> <b>Elevrc:</b> <b>Zone:</b> 18 <b>East83:</b> 445694.00 <b>North83:</b> 5029684.00 <b>Org CS:</b> UTM83 <b>UTMRC:</b> 4 <b>UTMRC Desc:</b> margin of error : 30 m - 100 m <b>Location Method:</b> wwr
--	---

**Overburden and Bedrock**

**Materials Interval**

**Formation ID:** 1005528736  
**Layer:** 4  
**Color:** 2  
**General Color:** GREY  
**Mat1:** 05  
**Most Common Material:** CLAY  
**Mat2:** 06  
**Mat2 Desc:** SILT  
**Mat3:**  
**Mat3 Desc:**  
**Formation Top Depth:** 1.7000000476837158  
**Formation End Depth:** 9.0  
**Formation End Depth UOM:** m

**Overburden and Bedrock**

**Materials Interval**

**Formation ID:** 1005528734

<b>Map Key</b>	<b>Number of Records</b>	<b>Direction/ Distance (m)</b>	<b>Elev/Diff (m)</b>	<b>Site</b>	<b>DB</b>
<b>Layer:</b>		2			
<b>Color:</b>		2			
<b>General Color:</b>		GREY			
<b>Mat1:</b>		15			
<b>Most Common Material:</b>		LIMESTONE			
<b>Mat2:</b>					
<b>Mat2 Desc:</b>					
<b>Mat3:</b>					
<b>Mat3 Desc:</b>					
<b>Formation Top Depth:</b>		0.10000000149011612			
<b>Formation End Depth:</b>		0.25			
<b>Formation End Depth UOM:</b>		m			
<b><u>Overburden and Bedrock</u></b>					
<b><u>Materials Interval</u></b>					
<b>Formation ID:</b>		1005528737			
<b>Layer:</b>		5			
<b>Color:</b>		2			
<b>General Color:</b>		GREY			
<b>Mat1:</b>		05			
<b>Most Common Material:</b>		CLAY			
<b>Mat2:</b>		06			
<b>Mat2 Desc:</b>		SILT			
<b>Mat3:</b>		34			
<b>Mat3 Desc:</b>		TILL			
<b>Formation Top Depth:</b>		9.0			
<b>Formation End Depth:</b>		16.200000762939453			
<b>Formation End Depth UOM:</b>		m			
<b><u>Overburden and Bedrock</u></b>					
<b><u>Materials Interval</u></b>					
<b>Formation ID:</b>		1005528735			
<b>Layer:</b>		3			
<b>Color:</b>		2			
<b>General Color:</b>		GREY			
<b>Mat1:</b>		28			
<b>Most Common Material:</b>		SAND			
<b>Mat2:</b>		01			
<b>Mat2 Desc:</b>		FILL			
<b>Mat3:</b>		11			
<b>Mat3 Desc:</b>		GRAVEL			
<b>Formation Top Depth:</b>		0.25			
<b>Formation End Depth:</b>		1.7000000476837158			
<b>Formation End Depth UOM:</b>		m			
<b><u>Overburden and Bedrock</u></b>					
<b><u>Materials Interval</u></b>					
<b>Formation ID:</b>		1005528733			
<b>Layer:</b>		1			
<b>Color:</b>					
<b>General Color:</b>					
<b>Mat1:</b>		27			
<b>Most Common Material:</b>		OTHER			
<b>Mat2:</b>					
<b>Mat2 Desc:</b>					
<b>Mat3:</b>					
<b>Mat3 Desc:</b>					
<b>Formation Top Depth:</b>		0.0			
<b>Formation End Depth:</b>		0.10000000149011612			
<b>Formation End Depth UOM:</b>		m			

<i>Map Key</i>	<i>Number of Records</i>	<i>Direction/ Distance (m)</i>	<i>Elev/Diff (m)</i>	<i>Site</i>	<i>DB</i>
<b><u>Annular Space/Abandonment Sealing Record</u></b>					
<b>Plug ID:</b>		1005528744			
<b>Layer:</b>		1			
<b>Plug From:</b>		0.30000001192092896			
<b>Plug To:</b>		2.700000047683716			
<b>Plug Depth UOM:</b>		m			
<b><u>Method of Construction &amp; Well Use</u></b>					
<b>Method Construction ID:</b>		1005528743			
<b>Method Construction Code:</b>		F			
<b>Method Construction:</b>		H.S.A.			
<b>Other Method Construction:</b>					
<b><u>Pipe Information</u></b>					
<b>Pipe ID:</b>		1005528732			
<b>Casing No:</b>		0			
<b>Comment:</b>					
<b>Alt Name:</b>					
<b><u>Construction Record - Casing</u></b>					
<b>Casing ID:</b>		1005528740			
<b>Layer:</b>		1			
<b>Material:</b>		5			
<b>Open Hole or Material:</b>		PLASTIC			
<b>Depth From:</b>		0.0			
<b>Depth To:</b>		3.0			
<b>Casing Diameter:</b>		5.079999923706055			
<b>Casing Diameter UOM:</b>		cm			
<b>Casing Depth UOM:</b>		m			
<b><u>Construction Record - Screen</u></b>					
<b>Screen ID:</b>		1005528741			
<b>Layer:</b>		1			
<b>Slot:</b>		10			
<b>Screen Top Depth:</b>		3.0			
<b>Screen End Depth:</b>		7.599999904632568			
<b>Screen Material:</b>		5			
<b>Screen Depth UOM:</b>		m			
<b>Screen Diameter UOM:</b>		cm			
<b>Screen Diameter:</b>		5.860000133514404			
<b><u>Water Details</u></b>					
<b>Water ID:</b>		1005528739			
<b>Layer:</b>		1			
<b>Kind Code:</b>		8			
<b>Kind:</b>		Untested			
<b>Water Found Depth:</b>		7.599999904632568			
<b>Water Found Depth UOM:</b>		m			
<b><u>Hole Diameter</u></b>					

Map Key	Number of Records	Direction/ Distance (m)	Elev/Diff (m)	Site	DB
<b>Hole ID:</b> <b>Diameter:</b> <b>Depth From:</b> <b>Depth To:</b> <b>Hole Depth UOM:</b> <b>Hole Diameter UOM:</b>		1005528738 20.299999237060547 0.0 16.200000762939453 m cm			
<a href="#">32</a>	1 of 1	<b>NNE/107.1</b>	<b>74.9 / -0.46</b>	<b>Northam CIGF Tenco (Metcalf) Limited</b> 150 Metcalfe Street Ottawa ON K2P 1P1	<b>GEN</b>
<b>Generator No:</b> <b>SIC Code:</b> <b>SIC Description:</b> <b>Approval Years:</b> <b>PO Box No:</b> <b>Country:</b>		ON3528378  As of Nov 2021 Canada		<b>Status:</b> <b>Co Admin:</b> <b>Choice of Contact:</b> <b>Phone No Admin:</b> <b>Contam. Facility:</b> <b>MHSW Facility:</b>	Registered
<b>Detail(s)</b>					
<b>Waste Class:</b> <b>Waste Class Desc:</b>		212 L Aliphatic solvents and residues			
<b>Waste Class:</b> <b>Waste Class Desc:</b>		145 I Wastes from the use of pigments, coatings and paints			
<a href="#">33</a>	1 of 1	<b>WNW/107.6</b>	<b>77.0 / 1.63</b>	<b>GILLIN ENGINEERING AND CONSTRUCTION LIMITED</b> 234 LAURIER W AVE OTTAWA ON K1P 6K6	<b>EASR</b>
<b>Approval No:</b> <b>Status:</b> <b>Date:</b> <b>Record Type:</b> <b>Link Source:</b> <b>Project Type:</b> <b>Full Address:</b> <b>Approval Type:</b> <b>Full PDF Link:</b> <b>PDF URL:</b> <b>PDF Site Location:</b>		R-003-5240457867 REGISTERED 2012-10-25 EASR MOFA Heating System EASR-Heating System <a href="http://www.accessenvironment.ene.gov.on.ca/AEWeb/ae/ViewDocument.action?documentRefID=2246">http://www.accessenvironment.ene.gov.on.ca/AEWeb/ae/ViewDocument.action?documentRefID=2246</a>		<b>SWP Area Name:</b> <b>MOE District:</b> <b>Municipality:</b> <b>Latitude:</b> <b>Longitude:</b> <b>Geometry X:</b> <b>Geometry Y:</b>	OTTAWA
<a href="#">34</a>	1 of 1	<b>WSW/108.4</b>	<b>76.9 / 1.54</b>	<b>154 O'CONNOR STREET</b> Ottawa ON	<b>WWIS</b>
<b>Well ID:</b> <b>Construction Date:</b> <b>Primary Water Use:</b> <b>Sec. Water Use:</b> <b>Final Well Status:</b> <b>Water Type:</b> <b>Casing Material:</b> <b>Audit No:</b> <b>Tag:</b> <b>Construction Method:</b> <b>Elevation (m):</b> <b>Elevation Reliability:</b> <b>Depth to Bedrock:</b> <b>Well Depth:</b> <b>Overburden/Bedrock:</b> <b>Pump Rate:</b>		7130914  Monitoring Test Hole  M04512 A074637		<b>Data Entry Status:</b> <b>Data Src:</b> <b>Date Received:</b> <b>Selected Flag:</b> <b>Abandonment Rec:</b> <b>Contractor:</b> <b>Form Version:</b> <b>Owner:</b> <b>Street Name:</b> <b>County:</b> <b>Municipality:</b> <b>Site Info:</b> <b>Lot:</b> <b>Concession:</b> <b>Concession Name:</b> <b>Easting NAD83:</b>	10/1/2009 TRUE 1844 5 154 O'CONNOR STREET OTTAWA OTTAWA CITY

<b>Map Key</b>	<b>Number of Records</b>	<b>Direction/ Distance (m)</b>	<b>Elev/Diff (m)</b>	<b>Site</b>	<b>DB</b>
<b>Static Water Level:</b> <b>Flowing (Y/N):</b> <b>Flow Rate:</b> <b>Clear/Cloudy:</b>				<b>Northing NAD83:</b> <b>Zone:</b> <b>UTM Reliability:</b>	
<b>PDF URL (Map):</b>		<a href="https://d2khazk8e83rdv.cloudfront.net/moe_mapping/downloads/2Water/Wells_pdfs/713\7130914.pdf">https://d2khazk8e83rdv.cloudfront.net/moe_mapping/downloads/2Water/Wells_pdfs/713\7130914.pdf</a>			
<b><u>Additional Detail(s) (Map)</u></b>					
<b>Well Completed Date:</b>		2009/07/25			
<b>Year Completed:</b>		2009			
<b>Depth (m):</b>		6.1			
<b>Latitude:</b>		45.4183986736524			
<b>Longitude:</b>		-75.6967703654323			
<b>Path:</b>		713\7130914.pdf			
<b>PDF URL (Map):</b>		<a href="https://d2khazk8e83rdv.cloudfront.net/moe_mapping/downloads/2Water/Wells_pdfs/713\7130914.pdf">https://d2khazk8e83rdv.cloudfront.net/moe_mapping/downloads/2Water/Wells_pdfs/713\7130914.pdf</a>			
<b><u>Additional Detail(s) (Map)</u></b>					
<b>Well Completed Date:</b>		2009/07/24			
<b>Year Completed:</b>		2009			
<b>Depth (m):</b>					
<b>Latitude:</b>		45.4182463650946			
<b>Longitude:</b>		-75.696653461001			
<b>Path:</b>		713\7130914.pdf			
<b>PDF URL (Map):</b>		<a href="https://d2khazk8e83rdv.cloudfront.net/moe_mapping/downloads/2Water/Wells_pdfs/713\7130914.pdf">https://d2khazk8e83rdv.cloudfront.net/moe_mapping/downloads/2Water/Wells_pdfs/713\7130914.pdf</a>			
<b><u>Additional Detail(s) (Map)</u></b>					
<b>Well Completed Date:</b>		2009/07/24			
<b>Year Completed:</b>		2009			
<b>Depth (m):</b>					
<b>Latitude:</b>		45.4183812181676			
<b>Longitude:</b>		-75.6966806818897			
<b>Path:</b>		713\7130914.pdf			
<b>PDF URL (Map):</b>		<a href="https://d2khazk8e83rdv.cloudfront.net/moe_mapping/downloads/2Water/Wells_pdfs/713\7130914.pdf">https://d2khazk8e83rdv.cloudfront.net/moe_mapping/downloads/2Water/Wells_pdfs/713\7130914.pdf</a>			
<b><u>Additional Detail(s) (Map)</u></b>					
<b>Well Completed Date:</b>		2009/07/25			
<b>Year Completed:</b>		2009			
<b>Depth (m):</b>					
<b>Latitude:</b>		45.4184813159654			
<b>Longitude:</b>		-75.6965029748894			
<b>Path:</b>		713\7130914.pdf			
<b>PDF URL (Map):</b>		<a href="https://d2khazk8e83rdv.cloudfront.net/moe_mapping/downloads/2Water/Wells_pdfs/713\7130914.pdf">https://d2khazk8e83rdv.cloudfront.net/moe_mapping/downloads/2Water/Wells_pdfs/713\7130914.pdf</a>			
<b><u>Additional Detail(s) (Map)</u></b>					
<b>Well Completed Date:</b>		2009/07/25			
<b>Year Completed:</b>		2009			
<b>Depth (m):</b>					
<b>Latitude:</b>		45.4182748476945			
<b>Longitude:</b>		-75.6964109677093			
<b>Path:</b>		713\7130914.pdf			
<b>PDF URL (Map):</b>		<a href="https://d2khazk8e83rdv.cloudfront.net/moe_mapping/downloads/2Water/Wells_pdfs/713\7130914.pdf">https://d2khazk8e83rdv.cloudfront.net/moe_mapping/downloads/2Water/Wells_pdfs/713\7130914.pdf</a>			

Map Key	Number of Records	Direction/ Distance (m)	Elev/Diff (m)	Site	DB
---------	-------------------	----------------------------	------------------	------	----

**Additional Detail(s) (Map)**

**Well Completed Date:** 2009/07/25  
**Year Completed:** 2009  
**Depth (m):**  
**Latitude:** 45.4181746720951  
**Longitude:** -75.6966014544894  
**Path:** 713\7130914.pdf  
  
**PDF URL (Map):** https://d2khazk8e83rdv.cloudfront.net/moe\_mapping/downloads/2Water/Wells\_pdfs/713\7130914.pdf

**Additional Detail(s) (Map)**

**Well Completed Date:** 2009/07/24  
**Year Completed:** 2009  
**Depth (m):**  
**Latitude:** 45.4184908620674  
**Longitude:** -75.6964136232383  
**Path:** 713\7130914.pdf

**Bore Hole Information**

<b>Bore Hole ID:</b>	1002730412	<b>Elevation:</b>	
<b>DP2BR:</b>		<b>Elevrc:</b>	
<b>Spatial Status:</b>		<b>Zone:</b>	18
<b>Code OB:</b>		<b>East83:</b>	445485.00
<b>Code OB Desc:</b>		<b>North83:</b>	5029667.00
<b>Open Hole:</b>	No	<b>Org CS:</b>	UTM83
<b>Cluster Kind:</b>		<b>UTMRC:</b>	3
<b>Date Completed:</b>	25-Jul-2009 00:00:00	<b>UTMRC Desc:</b>	margin of error : 10 - 30 m
<b>Remarks:</b>		<b>Location Method:</b>	wwr
<b>Elevrc Desc:</b>			
<b>Location Source Date:</b>			
<b>Improvement Location Source:</b>			
<b>Improvement Location Method:</b>			
<b>Source Revision Comment:</b>			
<b>Supplier Comment:</b>			

**Overburden and Bedrock  
Materials Interval**

**Formation ID:** 1002832794  
**Layer:** 4  
**Color:** 6  
**General Color:** BROWN  
**Mat1:** 05  
**Most Common Material:** CLAY  
**Mat2:** 01  
**Mat2 Desc:** FILL  
**Mat3:** 81  
**Mat3 Desc:** SANDY  
**Formation Top Depth:** 0.5  
**Formation End Depth:** 1.5  
**Formation End Depth UOM:** m

**Overburden and Bedrock  
Materials Interval**

**Formation ID:** 1002832792  
**Layer:** 2  
**Color:** 2  
**General Color:** GREY



<b>Map Key</b>	<b>Number of Records</b>	<b>Direction/ Distance (m)</b>	<b>Elev/Diff (m)</b>	<b>Site</b>	<b>DB</b>
<b>Mat1:</b>		28			
<b>Most Common Material:</b>		SAND			
<b>Mat2:</b>		11			
<b>Mat2 Desc:</b>		GRAVEL			
<b>Mat3:</b>		01			
<b>Mat3 Desc:</b>		FILL			
<b>Formation Top Depth:</b>		0.10000000149011612			
<b>Formation End Depth:</b>		0.4000000059604645			
<b>Formation End Depth UOM:</b>		m			
<b><u>Overburden and Bedrock Materials Interval</u></b>					
<b>Formation ID:</b>		1002832795			
<b>Layer:</b>		5			
<b>Color:</b>		2			
<b>General Color:</b>		GREY			
<b>Mat1:</b>		05			
<b>Most Common Material:</b>		CLAY			
<b>Mat2:</b>		84			
<b>Mat2 Desc:</b>		SILTY			
<b>Mat3:</b>		28			
<b>Mat3 Desc:</b>		SAND			
<b>Formation Top Depth:</b>		1.5			
<b>Formation End Depth:</b>		4.800000190734863			
<b>Formation End Depth UOM:</b>		m			
<b><u>Overburden and Bedrock Materials Interval</u></b>					
<b>Formation ID:</b>		1002832791			
<b>Layer:</b>		1			
<b>Color:</b>					
<b>General Color:</b>					
<b>Mat1:</b>		27			
<b>Most Common Material:</b>		OTHER			
<b>Mat2:</b>					
<b>Mat2 Desc:</b>					
<b>Mat3:</b>					
<b>Mat3 Desc:</b>					
<b>Formation Top Depth:</b>		0.0			
<b>Formation End Depth:</b>		0.10000000149011612			
<b>Formation End Depth UOM:</b>		m			
<b><u>Overburden and Bedrock Materials Interval</u></b>					
<b>Formation ID:</b>		1002832793			
<b>Layer:</b>		3			
<b>Color:</b>		6			
<b>General Color:</b>		BROWN			
<b>Mat1:</b>		28			
<b>Most Common Material:</b>		SAND			
<b>Mat2:</b>		01			
<b>Mat2 Desc:</b>		FILL			
<b>Mat3:</b>					
<b>Mat3 Desc:</b>					
<b>Formation Top Depth:</b>		0.4000000059604645			
<b>Formation End Depth:</b>		0.5			
<b>Formation End Depth UOM:</b>		m			
<b><u>Overburden and Bedrock</u></b>					

<b>Map Key</b>	<b>Number of Records</b>	<b>Direction/ Distance (m)</b>	<b>Elev/Diff (m)</b>	<b>Site</b>	<b>DB</b>
<b><u>Materials Interval</u></b>					
<b>Formation ID:</b>		1002832796			
<b>Layer:</b>		6			
<b>Color:</b>		8			
<b>General Color:</b>		BLACK			
<b>Mat1:</b>		17			
<b>Most Common Material:</b>		SHALE			
<b>Mat2:</b>					
<b>Mat2 Desc:</b>					
<b>Mat3:</b>					
<b>Mat3 Desc:</b>					
<b>Formation Top Depth:</b>		4.800000190734863			
<b>Formation End Depth:</b>		6.099999904632568			
<b>Formation End Depth UOM:</b>		m			
<b><u>Annular Space/Abandonment Sealing Record</u></b>					
<b>Plug ID:</b>		1002832799			
<b>Layer:</b>		1			
<b>Plug From:</b>		0.10000000149011612			
<b>Plug To:</b>		2.4000000953674316			
<b>Plug Depth UOM:</b>		m			
<b><u>Method of Construction &amp; Well Use</u></b>					
<b>Method Construction ID:</b>		1002832802			
<b>Method Construction Code:</b>		H			
<b>Method Construction:</b>		Geoprobe			
<b>Other Method Construction:</b>					
<b><u>Pipe Information</u></b>					
<b>Pipe ID:</b>		1002832789			
<b>Casing No:</b>		0			
<b>Comment:</b>					
<b>Alt Name:</b>					
<b><u>Construction Record - Screen</u></b>					
<b>Screen ID:</b>		1002832800			
<b>Layer:</b>		1			
<b>Slot:</b>		10			
<b>Screen Top Depth:</b>					
<b>Screen End Depth:</b>					
<b>Screen Material:</b>		5			
<b>Screen Depth UOM:</b>		m			
<b>Screen Diameter UOM:</b>		cm			
<b>Screen Diameter:</b>		3.799999952316284			
<b><u>Results of Well Yield Testing</u></b>					
<b>Pump Test ID:</b>		1002832790			
<b>Pump Set At:</b>					
<b>Static Level:</b>		6.800000190734863			
<b>Final Level After Pumping:</b>					
<b>Recommended Pump Depth:</b>					
<b>Pumping Rate:</b>					
<b>Flowing Rate:</b>					
<b>Recommended Pump Rate:</b>					

Map Key	Number of Records	Direction/ Distance (m)	Elev/Diff (m)	Site	DB
<b>Levels UOM:</b>		m			
<b>Rate UOM:</b>					
<b>Water State After Test Code:</b>	0				
<b>Water State After Test:</b>					
<b>Pumping Test Method:</b>	0				
<b>Pumping Duration HR:</b>					
<b>Pumping Duration MIN:</b>					
<b>Flowing:</b>					
<b><u>Hole Diameter</u></b>					
<b>Hole ID:</b>		1002832798			
<b>Diameter:</b>		10.0			
<b>Depth From:</b>		4.800000190734863			
<b>Depth To:</b>		6.099999904632568			
<b>Hole Depth UOM:</b>		m			
<b>Hole Diameter UOM:</b>		cm			
<b><u>Hole Diameter</u></b>					
<b>Hole ID:</b>		1002832797			
<b>Diameter:</b>		20.0			
<b>Depth From:</b>		0.0			
<b>Depth To:</b>		4.800000190734863			
<b>Hole Depth UOM:</b>		m			
<b>Hole Diameter UOM:</b>		cm			
<b><u>Bore Hole Information</u></b>					
<b>Bore Hole ID:</b>	1002832735			<b>Elevation:</b>	
<b>DP2BR:</b>				<b>Elevrc:</b>	
<b>Spatial Status:</b>				<b>Zone:</b>	18
<b>Code OB:</b>				<b>East83:</b>	445513.00
<b>Code OB Desc:</b>				<b>North83:</b>	5029653.00
<b>Open Hole:</b>				<b>Org CS:</b>	UTM83
<b>Cluster Kind:</b>	This is a record from cluster log sheet			<b>UTMRC:</b>	3
<b>Date Completed:</b>	25-Jul-2009 00:00:00			<b>UTMRC Desc:</b>	margin of error : 10 - 30 m
<b>Remarks:</b>				<b>Location Method:</b>	wwr
<b>Elevrc Desc:</b>					
<b>Location Source Date:</b>					
<b>Improvement Location Source:</b>					
<b>Improvement Location Method:</b>					
<b>Source Revision Comment:</b>					
<b>Supplier Comment:</b>					
<b><u>Annular Space/Abandonment Sealing Record</u></b>					
<b>Plug ID:</b>		1002832739			
<b>Layer:</b>					
<b>Plug From:</b>					
<b>Plug To:</b>					
<b>Plug Depth UOM:</b>					
<b><u>Method of Construction &amp; Well Use</u></b>					
<b>Method Construction ID:</b>		1002832738			
<b>Method Construction Code:</b>					
<b>Method Construction:</b>					
<b>Other Method Construction:</b>		GEOPROBE			

<b>Map Key</b>	<b>Number of Records</b>	<b>Direction/ Distance (m)</b>	<b>Elev/Diff (m)</b>	<b>Site</b>	<b>DB</b>
<b><u>Pipe Information</u></b>					
<b>Pipe ID:</b>			1002832740		
<b>Casing No:</b>			0		
<b>Comment:</b>					
<b>Alt Name:</b>					
<b><u>Construction Record - Casing</u></b>					
<b>Casing ID:</b>			1002832742		
<b>Layer:</b>					
<b>Material:</b>			5		
<b>Open Hole or Material:</b>			PLASTIC		
<b>Depth From:</b>					
<b>Depth To:</b>			3.799999952316284		
<b>Casing Diameter:</b>					
<b>Casing Diameter UOM:</b>					
<b>Casing Depth UOM:</b>			m		
<b><u>Construction Record - Screen</u></b>					
<b>Screen ID:</b>			1002832741		
<b>Layer:</b>					
<b>Slot:</b>					
<b>Screen Top Depth:</b>			3.799999952316284		
<b>Screen End Depth:</b>			6.800000190734863		
<b>Screen Material:</b>					
<b>Screen Depth UOM:</b>			m		
<b>Screen Diameter UOM:</b>					
<b>Screen Diameter:</b>					
<b><u>Results of Well Yield Testing</u></b>					
<b>Pump Test ID:</b>			1002832743		
<b>Pump Set At:</b>					
<b>Static Level:</b>					
<b>Final Level After Pumping:</b>					
<b>Recommended Pump Depth:</b>					
<b>Pumping Rate:</b>					
<b>Flowing Rate:</b>					
<b>Recommended Pump Rate:</b>					
<b>Levels UOM:</b>					
<b>Rate UOM:</b>					
<b>Water State After Test Code:</b>					
<b>Water State After Test:</b>					
<b>Pumping Test Method:</b>					
<b>Pumping Duration HR:</b>					
<b>Pumping Duration MIN:</b>					
<b>Flowing:</b>					
<b><u>Hole Diameter</u></b>					
<b>Hole ID:</b>			1002832737		
<b>Diameter:</b>			20.0		
<b>Depth From:</b>					
<b>Depth To:</b>			6.800000190734863		
<b>Hole Depth UOM:</b>			m		
<b>Hole Diameter UOM:</b>			cm		
<b><u>Bore Hole Information</u></b>					

<b>Map Key</b>	<b>Number of Records</b>	<b>Direction/ Distance (m)</b>	<b>Elev/Diff (m)</b>	<b>Site</b>	<b>DB</b>
<b>Bore Hole ID:</b> <b>DP2BR:</b> <b>Spatial Status:</b> <b>Code OB:</b> <b>Code OB Desc:</b> <b>Open Hole:</b> <b>Cluster Kind:</b> <b>Date Completed:</b> <b>Remarks:</b> <b>Elevrc Desc:</b> <b>Location Source Date:</b> <b>Improvement Location Source:</b> <b>Improvement Location Method:</b> <b>Source Revision Comment:</b> <b>Supplier Comment:</b>	1002832753			<b>Elevation:</b> <b>Elevrc:</b> <b>Zone:</b> <b>East83:</b> <b>North83:</b> <b>Org CS:</b> <b>UTMRC:</b> <b>UTMRC Desc:</b> <b>Location Method:</b>	
				18 445494.00 5029650.00 UTM83 3 margin of error : 10 - 30 m wwr	
<b><u>Annular Space/Abandonment Sealing Record</u></b>					
<b>Plug ID:</b> <b>Layer:</b> <b>Plug From:</b> <b>Plug To:</b> <b>Plug Depth UOM:</b>	1002832757				
<b><u>Method of Construction &amp; Well Use</u></b>					
<b>Method Construction ID:</b> <b>Method Construction Code:</b> <b>Method Construction:</b> <b>Other Method Construction:</b>	1002832756				
				GEOPROBE	
<b><u>Pipe Information</u></b>					
<b>Pipe ID:</b> <b>Casing No:</b> <b>Comment:</b> <b>Alt Name:</b>	1002832758				
				0	
<b><u>Construction Record - Casing</u></b>					
<b>Casing ID:</b> <b>Layer:</b> <b>Material:</b> <b>Open Hole or Material:</b> <b>Depth From:</b> <b>Depth To:</b> <b>Casing Diameter:</b> <b>Casing Diameter UOM:</b> <b>Casing Depth UOM:</b>	1002832760				
				5 PLASTIC 3.0 m	
<b><u>Construction Record - Screen</u></b>					
<b>Screen ID:</b> <b>Layer:</b> <b>Slot:</b> <b>Screen Top Depth:</b> <b>Screen End Depth:</b> <b>Screen Material:</b> <b>Screen Depth UOM:</b> <b>Screen Diameter UOM:</b>	1002832759				
				3.0 6.099999904632568 m	

<b>Map Key</b>	<b>Number of Records</b>	<b>Direction/ Distance (m)</b>	<b>Elev/Diff (m)</b>	<b>Site</b>	<b>DB</b>
<b>Screen Diameter:</b>					
<b><u>Results of Well Yield Testing</u></b>					
<b>Pump Test ID:</b>		1002832761			
<b>Pump Set At:</b>					
<b>Static Level:</b>					
<b>Final Level After Pumping:</b>					
<b>Recommended Pump Depth:</b>					
<b>Pumping Rate:</b>					
<b>Flowing Rate:</b>					
<b>Recommended Pump Rate:</b>					
<b>Levels UOM:</b>					
<b>Rate UOM:</b>					
<b>Water State After Test Code:</b>					
<b>Water State After Test:</b>					
<b>Pumping Test Method:</b>					
<b>Pumping Duration HR:</b>					
<b>Pumping Duration MIN:</b>					
<b>Flowing:</b>					
<b><u>Hole Diameter</u></b>					
<b>Hole ID:</b>		1002832755			
<b>Diameter:</b>		20.0			
<b>Depth From:</b>					
<b>Depth To:</b>		6.099999904632568			
<b>Hole Depth UOM:</b>		m			
<b>Hole Diameter UOM:</b>		cm			
<b><u>Bore Hole Information</u></b>					
<b>Bore Hole ID:</b>	1002832762				
<b>DP2BR:</b>					
<b>Spatial Status:</b>					
<b>Code OB:</b>					
<b>Code OB Desc:</b>					
<b>Open Hole:</b>					
<b>Cluster Kind:</b>	This is a record from cluster log sheet				
<b>Date Completed:</b>	24-Jul-2009 00:00:00				
<b>Remarks:</b>					
<b>Elevrc Desc:</b>					
<b>Location Source Date:</b>					
<b>Improvement Location Source:</b>					
<b>Improvement Location Method:</b>					
<b>Source Revision Comment:</b>					
<b>Supplier Comment:</b>					
<b>Elevation:</b>					
<b>Elevrc:</b>					
<b>Zone:</b>		18			
<b>East83:</b>		445492.00			
<b>North83:</b>		5029665.00			
<b>Org CS:</b>		UTM83			
<b>UTMRC:</b>		3			
<b>UTMRC Desc:</b>		margin of error : 10 - 30 m			
<b>Location Method:</b>		wwr			
<b><u>Annular Space/Abandonment Sealing Record</u></b>					
<b>Plug ID:</b>		1002832766			
<b>Layer:</b>					
<b>Plug From:</b>					
<b>Plug To:</b>					
<b>Plug Depth UOM:</b>					
<b><u>Method of Construction &amp; Well Use</u></b>					
<b>Method Construction ID:</b>		1002832765			
<b>Method Construction Code:</b>					

<b>Map Key</b>	<b>Number of Records</b>	<b>Direction/ Distance (m)</b>	<b>Elev/Diff (m)</b>	<b>Site</b>	<b>DB</b>
<b>Method Construction:</b>					
<b>Other Method Construction:</b>		GEOPROBE			
<b><u>Pipe Information</u></b>					
<b>Pipe ID:</b>		1002832767			
<b>Casing No:</b>		0			
<b>Comment:</b>					
<b>Alt Name:</b>					
<b><u>Construction Record - Casing</u></b>					
<b>Casing ID:</b>		1002832769			
<b>Layer:</b>		5			
<b>Material:</b>		PLASTIC			
<b>Open Hole or Material:</b>		PLASTIC			
<b>Depth From:</b>		3.0			
<b>Depth To:</b>		3.0			
<b>Casing Diameter:</b>					
<b>Casing Diameter UOM:</b>					
<b>Casing Depth UOM:</b>		m			
<b><u>Construction Record - Screen</u></b>					
<b>Screen ID:</b>		1002832768			
<b>Layer:</b>					
<b>Slot:</b>					
<b>Screen Top Depth:</b>		3.0			
<b>Screen End Depth:</b>		6.099999904632568			
<b>Screen Material:</b>					
<b>Screen Depth UOM:</b>		m			
<b>Screen Diameter UOM:</b>					
<b>Screen Diameter:</b>					
<b><u>Results of Well Yield Testing</u></b>					
<b>Pump Test ID:</b>		1002832770			
<b>Pump Set At:</b>					
<b>Static Level:</b>					
<b>Final Level After Pumping:</b>					
<b>Recommended Pump Depth:</b>					
<b>Pumping Rate:</b>					
<b>Flowing Rate:</b>					
<b>Recommended Pump Rate:</b>					
<b>Levels UOM:</b>					
<b>Rate UOM:</b>					
<b>Water State After Test Code:</b>					
<b>Water State After Test:</b>					
<b>Pumping Test Method:</b>					
<b>Pumping Duration HR:</b>					
<b>Pumping Duration MIN:</b>					
<b>Flowing:</b>					
<b><u>Hole Diameter</u></b>					
<b>Hole ID:</b>		1002832764			
<b>Diameter:</b>		20.0			
<b>Depth From:</b>					
<b>Depth To:</b>		6.099999904632568			
<b>Hole Depth UOM:</b>		m			
<b>Hole Diameter UOM:</b>		cm			

<i>Map Key</i>	<i>Number of Records</i>	<i>Direction/ Distance (m)</i>	<i>Elev/Diff (m)</i>	<i>Site</i>	<i>DB</i>
<b><u>Bore Hole Information</u></b>					
<b>Bore Hole ID:</b>	1002832744			<b>Elevation:</b>	
<b>DP2BR:</b>				<b>Elevrc:</b>	
<b>Spatial Status:</b>				<b>Zone:</b>	18
<b>Code OB:</b>				<b>East83:</b>	445513.00
<b>Code OB Desc:</b>				<b>North83:</b>	5029677.00
<b>Open Hole:</b>				<b>Org CS:</b>	UTM83
<b>Cluster Kind:</b>	This is a record from cluster log sheet			<b>UTMRC:</b>	3
<b>Date Completed:</b>	24-Jul-2009 00:00:00			<b>UTMRC Desc:</b>	margin of error : 10 - 30 m
<b>Remarks:</b>				<b>Location Method:</b>	wwr
<b>Elevrc Desc:</b>					
<b>Location Source Date:</b>					
<b>Improvement Location Source:</b>					
<b>Improvement Location Method:</b>					
<b>Source Revision Comment:</b>					
<b>Supplier Comment:</b>					
<b><u>Annular Space/Abandonment Sealing Record</u></b>					
<b>Plug ID:</b>	1002832748				
<b>Layer:</b>					
<b>Plug From:</b>					
<b>Plug To:</b>					
<b>Plug Depth UOM:</b>					
<b><u>Method of Construction &amp; Well Use</u></b>					
<b>Method Construction ID:</b>	1002832747				
<b>Method Construction Code:</b>					
<b>Method Construction:</b>					
<b>Other Method Construction:</b>	GEOPROBE				
<b><u>Pipe Information</u></b>					
<b>Pipe ID:</b>	1002832749				
<b>Casing No:</b>	0				
<b>Comment:</b>					
<b>Alt Name:</b>					
<b><u>Construction Record - Casing</u></b>					
<b>Casing ID:</b>	1002832751				
<b>Layer:</b>					
<b>Material:</b>	5				
<b>Open Hole or Material:</b>	PLASTIC				
<b>Depth From:</b>					
<b>Depth To:</b>	3.0				
<b>Casing Diameter:</b>					
<b>Casing Diameter UOM:</b>					
<b>Casing Depth UOM:</b>	m				
<b><u>Construction Record - Screen</u></b>					
<b>Screen ID:</b>	1002832750				
<b>Layer:</b>					
<b>Slot:</b>					
<b>Screen Top Depth:</b>	3.0				
<b>Screen End Depth:</b>	6.099999904632568				



Map Key	Number of Records	Direction/ Distance (m)	Elev/Diff (m)	Site	DB
<b>Screen Material:</b>					
<b>Screen Depth UOM:</b> m					
<b>Screen Diameter UOM:</b>					
<b>Screen Diameter:</b>					
<b><u>Results of Well Yield Testing</u></b>					
<b>Pump Test ID:</b> 1002832752					
<b>Pump Set At:</b>					
<b>Static Level:</b>					
<b>Final Level After Pumping:</b>					
<b>Recommended Pump Depth:</b>					
<b>Pumping Rate:</b>					
<b>Flowing Rate:</b>					
<b>Recommended Pump Rate:</b>					
<b>Levels UOM:</b>					
<b>Rate UOM:</b>					
<b>Water State After Test Code:</b>					
<b>Water State After Test:</b>					
<b>Pumping Test Method:</b>					
<b>Pumping Duration HR:</b>					
<b>Pumping Duration MIN:</b>					
<b>Flowing:</b>					
<b><u>Hole Diameter</u></b>					
<b>Hole ID:</b> 1002832746					
<b>Diameter:</b> 20.0					
<b>Depth From:</b>					
<b>Depth To:</b> 6.099999904632568					
<b>Hole Depth UOM:</b> m					
<b>Hole Diameter UOM:</b> cm					
<b><u>Bore Hole Information</u></b>					
<b>Bore Hole ID:</b> 1002832780					
<b>DP2BR:</b>					
<b>Spatial Status:</b>					
<b>Code OB:</b>					
<b>Code OB Desc:</b>					
<b>Open Hole:</b>					
<b>Cluster Kind:</b> This is a record from cluster log sheet					
<b>Date Completed:</b> 25-Jul-2009 00:00:00					
<b>Remarks:</b>					
<b>Elevrc Desc:</b>					
<b>Location Source Date:</b>					
<b>Improvement Location Source:</b>					
<b>Improvement Location Method:</b>					
<b>Source Revision Comment:</b>					
<b>Supplier Comment:</b>					
<b><u>Annular Space/Abandonment Sealing Record</u></b>					
<b>Plug ID:</b> 1002832784					
<b>Layer:</b>					
<b>Plug From:</b>					
<b>Plug To:</b>					
<b>Plug Depth UOM:</b>					
<b><u>Method of Construction &amp; Well Use</u></b>					

<b>Map Key</b>	<b>Number of Records</b>	<b>Direction/ Distance (m)</b>	<b>Elev/Diff (m)</b>	<b>Site</b>	<b>DB</b>
<b>Method Construction ID:</b>		1002832783			
<b>Method Construction Code:</b>					
<b>Method Construction:</b>					
<b>Other Method Construction:</b>		GEOPROBE			
<b><u>Pipe Information</u></b>					
<b>Pipe ID:</b>		1002832785			
<b>Casing No:</b>		0			
<b>Comment:</b>					
<b>Alt Name:</b>					
<b><u>Construction Record - Casing</u></b>					
<b>Casing ID:</b>		1002832787			
<b>Layer:</b>					
<b>Material:</b>		5			
<b>Open Hole or Material:</b>		PLASTIC			
<b>Depth From:</b>					
<b>Depth To:</b>		3.700000047683716			
<b>Casing Diameter:</b>					
<b>Casing Diameter UOM:</b>					
<b>Casing Depth UOM:</b>		m			
<b><u>Construction Record - Screen</u></b>					
<b>Screen ID:</b>		1002832786			
<b>Layer:</b>					
<b>Slot:</b>					
<b>Screen Top Depth:</b>		3.700000047683716			
<b>Screen End Depth:</b>		6.699999809265137			
<b>Screen Material:</b>					
<b>Screen Depth UOM:</b>		m			
<b>Screen Diameter UOM:</b>					
<b>Screen Diameter:</b>					
<b><u>Results of Well Yield Testing</u></b>					
<b>Pump Test ID:</b>		1002832788			
<b>Pump Set At:</b>					
<b>Static Level:</b>					
<b>Final Level After Pumping:</b>					
<b>Recommended Pump Depth:</b>					
<b>Pumping Rate:</b>					
<b>Flowing Rate:</b>					
<b>Recommended Pump Rate:</b>					
<b>Levels UOM:</b>					
<b>Rate UOM:</b>					
<b>Water State After Test Code:</b>					
<b>Water State After Test:</b>					
<b>Pumping Test Method:</b>					
<b>Pumping Duration HR:</b>					
<b>Pumping Duration MIN:</b>					
<b>Flowing:</b>					
<b><u>Hole Diameter</u></b>					
<b>Hole ID:</b>		1002832782			
<b>Diameter:</b>		20.0			
<b>Depth From:</b>					
<b>Depth To:</b>		6.699999809265137			

<i>Map Key</i>	<i>Number of Records</i>	<i>Direction/ Distance (m)</i>	<i>Elev/Diff (m)</i>	<i>Site</i>	<i>DB</i>
<i>Hole Depth UOM:</i>		m			
<i>Hole Diameter UOM:</i>		cm			
<b><u>Bore Hole Information</u></b>					
<i>Bore Hole ID:</i>	1002832771			<i>Elevation:</i>	
<i>DP2BR:</i>				<i>Elevrc:</i>	
<i>Spatial Status:</i>				<i>Zone:</i>	18
<i>Code OB:</i>				<i>East83:</i>	445498.00
<i>Code OB Desc:</i>				<i>North83:</i>	5029642.00
<i>Open Hole:</i>				<i>Org CS:</i>	UTM83
<i>Cluster Kind:</i>	This is a record from cluster log sheet			<i>UTMRC:</i>	3
<i>Date Completed:</i>	25-Jul-2009 00:00:00			<i>UTMRC Desc:</i>	margin of error : 10 - 30 m
<i>Remarks:</i>				<i>Location Method:</i>	wwr
<i>Elevrc Desc:</i>					
<i>Location Source Date:</i>					
<i>Improvement Location Source:</i>					
<i>Improvement Location Method:</i>					
<i>Source Revision Comment:</i>					
<i>Supplier Comment:</i>					
<b><u>Annular Space/Abandonment Sealing Record</u></b>					
<i>Plug ID:</i>	1002832775				
<i>Layer:</i>					
<i>Plug From:</i>					
<i>Plug To:</i>					
<i>Plug Depth UOM:</i>					
<b><u>Method of Construction &amp; Well Use</u></b>					
<i>Method Construction ID:</i>	1002832774				
<i>Method Construction Code:</i>					
<i>Method Construction:</i>					
<i>Other Method Construction:</i>	GEOPROBE				
<b><u>Pipe Information</u></b>					
<i>Pipe ID:</i>	1002832776				
<i>Casing No:</i>	0				
<i>Comment:</i>					
<i>Alt Name:</i>					
<b><u>Construction Record - Casing</u></b>					
<i>Casing ID:</i>	1002832778				
<i>Layer:</i>					
<i>Material:</i>	5				
<i>Open Hole or Material:</i>	PLASTIC				
<i>Depth From:</i>					
<i>Depth To:</i>	3.0				
<i>Casing Diameter:</i>					
<i>Casing Diameter UOM:</i>					
<i>Casing Depth UOM:</i>	m				
<b><u>Construction Record - Screen</u></b>					
<i>Screen ID:</i>	1002832777				
<i>Layer:</i>					

Map Key	Number of Records	Direction/ Distance (m)	Elev/Diff (m)	Site	DB
---------	-------------------	----------------------------	------------------	------	----

Slot:  
 Screen Top Depth: 3.0  
 Screen End Depth: 5.900000095367432  
 Screen Material:  
 Screen Depth UOM: m  
 Screen Diameter UOM:  
 Screen Diameter:

**Results of Well Yield Testing**

Pump Test ID: 1002832779  
 Pump Set At:  
 Static Level:  
 Final Level After Pumping:  
 Recommended Pump Depth:  
 Pumping Rate:  
 Flowing Rate:  
 Recommended Pump Rate:  
 Levels UOM:  
 Rate UOM:  
 Water State After Test Code:  
 Water State After Test:  
 Pumping Test Method:  
 Pumping Duration HR:  
 Pumping Duration MIN:  
 Flowing:

**Hole Diameter**

Hole ID: 1002832773  
 Diameter: 20.0  
 Depth From:  
 Depth To: 5.900000095367432  
 Hole Depth UOM: m  
 Hole Diameter UOM: cm

<a href="#">35</a>	1 of 1	SW/109.1	76.0 / 0.70	OTTAWA CITY - SOMERSET ST. O'CONNOR ST./NEPEAN ST. OTTAWA CITY ON	CA
--------------------	--------	----------	-------------	---	----

Certificate #: 3-0495-92-  
 Application Year: 92  
 Issue Date: 5/12/1992  
 Approval Type: Municipal sewage  
 Status: Approved  
 Application Type:  
 Client Name:  
 Client Address:  
 Client City:  
 Client Postal Code:  
 Project Description:  
 Contaminants:  
 Emission Control:

<a href="#">36</a>	1 of 1	SSE/112.0	75.9 / 0.55	257 Lisgar Street Ottawa ON K2P 0C7	EHS
--------------------	--------	-----------	-------------	--	-----

Order No: 20120807057  
 Status: C  
 Report Type: Standard Report  
 Report Date: 16-AUG-12  
 Date Received: 07-AUG-12  
 Nearest Intersection:  
 Municipality:  
 Client Prov/State: ON  
 Search Radius (km): .25  
 X: -75.695015

Map Key	Number of Records	Direction/ Distance (m)	Elev/Diff (m)	Site	DB
<i>Previous Site Name:</i>				Y:	45.418005
<i>Lot/Building Size:</i>					
<i>Additional Info Ordered:</i>					
<a href="#">37</a>	1 of 6	WNW/112.0	77.0 / 1.63	<b>NATIONAL DEFENCE</b> 234 LAURIER AVENUE WEST 19TH FLOOR, ROOM 1904 OTTAWA ON K1A 0K2	GEN
<b>Generator No:</b>	ON0046587			<b>Status:</b>	
<b>SIC Code:</b>	8111			<b>Co Admin:</b>	
<b>SIC Description:</b>	DEFENCE SERVICES			<b>Choice of Contact:</b>	
<b>Approval Years:</b>	93,94,95,96,97			<b>Phone No Admin:</b>	
<b>PO Box No:</b>				<b>Contam. Facility:</b>	
<b>Country:</b>				<b>MHSW Facility:</b>	
<b><u>Detail(s)</u></b>					
<b>Waste Class:</b>	264				
<b>Waste Class Desc:</b>	PHOTOPROCESSING WASTES				
<a href="#">37</a>	2 of 6	WNW/112.0	77.0 / 1.63	<b>DEPT. OF NATIONAL DEFENCE</b> 234 LAURIER AVENUE WEST 19TH FLOOR, ROOM 1904 OTTAWA ON K1A 0K2	GEN
<b>Generator No:</b>	ON0046587			<b>Status:</b>	
<b>SIC Code:</b>	8111			<b>Co Admin:</b>	
<b>SIC Description:</b>	DEFENCE SERVICES			<b>Choice of Contact:</b>	
<b>Approval Years:</b>	98,99,00,01			<b>Phone No Admin:</b>	
<b>PO Box No:</b>				<b>Contam. Facility:</b>	
<b>Country:</b>				<b>MHSW Facility:</b>	
<b><u>Detail(s)</u></b>					
<b>Waste Class:</b>	264				
<b>Waste Class Desc:</b>	PHOTOPROCESSING WASTES				
<a href="#">37</a>	3 of 6	WNW/112.0	77.0 / 1.63	<b>Gillin Engineering and Construction Limited</b> 234 Laurier Avenue West Ottawa K1P 5M8 CITY OF OTTAWA ON	EBR
<b>EBR Registry No:</b>	011-7456			<b>Decision Posted:</b>	
<b>Ministry Ref No:</b>	6797-8ZBQNM			<b>Exception Posted:</b>	
<b>Notice Type:</b>	Instrument Decision			<b>Section:</b>	
<b>Notice Stage:</b>				<b>Act 1:</b>	
<b>Notice Date:</b>	April 26, 2013			<b>Act 2:</b>	
<b>Proposal Date:</b>	October 30, 2012			<b>Site Location Map:</b>	
<b>Year:</b>	2012				
<b>Instrument Type:</b>	(EPA Part II.1-air) - Environmental Compliance Approval (project type: air)				
<b>Off Instrument Name:</b>					
<b>Posted By:</b>					
<b>Company Name:</b>	Gillin Engineering and Construction Limited				
<b>Site Address:</b>					
<b>Location Other:</b>					
<b>Proponent Name:</b>					
<b>Proponent Address:</b>	141 Laurier avenue , 1200, Ottawa Ontario, Canada K1P 5J3				
<b>Comment Period:</b>					
<b>URL:</b>					

Map Key	Number of Records	Direction/ Distance (m)	Elev/Diff (m)	Site	DB
<b>Site Location Details:</b>					
234 Laurier Avenue West Ottawa K1P 5M8 CITY OF OTTAWA					
<a href="#">37</a>	4 of 6	WNW/112.0	77.0 / 1.63	234 LAURIER LEASEHOLDS LIMITED 234 LAURIER AVENUE WEST OTTAWA ON	GEN
<b>Generator No:</b>	ON8115831			<b>Status:</b>	
<b>SIC Code:</b>	531310			<b>Co Admin:</b>	
<b>SIC Description:</b>	Real Estate Property Managers			<b>Choice of Contact:</b>	
<b>Approval Years:</b>	2012			<b>Phone No Admin:</b>	
<b>PO Box No:</b>				<b>Contam. Facility:</b>	
<b>Country:</b>				<b>MHSW Facility:</b>	
<a href="#">37</a>	5 of 6	WNW/112.0	77.0 / 1.63	234 Laurier Ave W Ottawa ON K1P1H7	EHS
<b>Order No:</b>	20130909029			<b>Nearest Intersection:</b>	
<b>Status:</b>	C			<b>Municipality:</b>	
<b>Report Type:</b>	Custom Report			<b>Client Prov/State:</b>	ON
<b>Report Date:</b>	16-SEP-13			<b>Search Radius (km):</b>	.25
<b>Date Received:</b>	09-SEP-13			<b>X:</b>	-75.696349
<b>Previous Site Name:</b>				<b>Y:</b>	45.419196
<b>Lot/Building Size:</b>					
<b>Additional Info Ordered:</b>					
<a href="#">37</a>	6 of 6	WNW/112.0	77.0 / 1.63	234 Laurier Avenue West Ottawa ON K1N 5X8	EHS
<b>Order No:</b>	20191217043			<b>Nearest Intersection:</b>	
<b>Status:</b>	C			<b>Municipality:</b>	
<b>Report Type:</b>	Standard Report			<b>Client Prov/State:</b>	ON
<b>Report Date:</b>	20-DEC-19			<b>Search Radius (km):</b>	.25
<b>Date Received:</b>	17-DEC-19			<b>X:</b>	-75.6962192
<b>Previous Site Name:</b>				<b>Y:</b>	45.4192949
<b>Lot/Building Size:</b>					
<b>Additional Info Ordered:</b>					
<a href="#">38</a>	1 of 2	NE/113.2	73.8 / -1.49	151 Metcalfe St Ottawa ON K2P1N8	EHS
<b>Order No:</b>	20151210142			<b>Nearest Intersection:</b>	
<b>Status:</b>	C			<b>Municipality:</b>	
<b>Report Type:</b>	Standard Report			<b>Client Prov/State:</b>	ON
<b>Report Date:</b>	14-DEC-15			<b>Search Radius (km):</b>	.25
<b>Date Received:</b>	10-DEC-15			<b>X:</b>	-75.694386
<b>Previous Site Name:</b>				<b>Y:</b>	45.419886
<b>Lot/Building Size:</b>					
<b>Additional Info Ordered:</b>	City Directory				
<a href="#">38</a>	2 of 2	NE/113.2	73.8 / -1.49	Morguard Investments Limited 151 Metcalfe St Ottawa ON L3Z3J2	GEN
<b>Generator No:</b>	ON4782941			<b>Status:</b>	Registered
<b>SIC Code:</b>				<b>Co Admin:</b>	

Map Key	Number of Records	Direction/ Distance (m)	Elev/Diff (m)	Site	DB
<b>SIC Description:</b> <b>Approval Years:</b> As of Dec 2017 <b>PO Box No:</b> <b>Country:</b> Canada				<b>Choice of Contact:</b> <b>Phone No Admin:</b> <b>Contam. Facility:</b> <b>MHSW Facility:</b>	
<b><u>Detail(s)</u></b>					
<b>Waste Class:</b> 252 L <b>Waste Class Desc:</b> Waste crankcase oils and lubricants					
<a href="#">39</a>	1 of 1	SW/115.4	76.9 / 1.54	172 O'Connor Ottawa ON K2P 1T5	EHS
<b>Order No:</b> 20080327001 <b>Status:</b> C <b>Report Type:</b> Complete Report <b>Report Date:</b> 4/4/2008 <b>Date Received:</b> 3/27/2008 <b>Previous Site Name:</b> <b>Lot/Building Size:</b> <b>Additional Info Ordered:</b> Fire Insur. Maps And /or Site Plans				<b>Nearest Intersection:</b> <b>Municipality:</b> <b>Client Prov/State:</b> ON <b>Search Radius (km):</b> 0.25 <b>X:</b> -75.69635 <b>Y:</b> 45.418209	
<a href="#">40</a>	1 of 2	S/115.8	75.9 / 0.55	Taggart Corporation Ltd. 257 Lisgar Street Ottawa ON K2P 0C7	GEN
<b>Generator No:</b> ON7376374 <b>SIC Code:</b> <b>SIC Description:</b> <b>Approval Years:</b> As of Jan 2021 <b>PO Box No:</b> <b>Country:</b> Canada				<b>Status:</b> Registered <b>Co Admin:</b> <b>Choice of Contact:</b> <b>Phone No Admin:</b> <b>Contam. Facility:</b> <b>MHSW Facility:</b>	
<b><u>Detail(s)</u></b>					
<b>Waste Class:</b> 221 L <b>Waste Class Desc:</b> Light fuels					
<a href="#">40</a>	2 of 2	S/115.8	75.9 / 0.55	Taggart Group Ltd 257 Lisgar St Ottawa ON K2P1P0	GEN
<b>Generator No:</b> ON2733971 <b>SIC Code:</b> <b>SIC Description:</b> <b>Approval Years:</b> As of Nov 2021 <b>PO Box No:</b> <b>Country:</b> Canada				<b>Status:</b> Registered <b>Co Admin:</b> <b>Choice of Contact:</b> <b>Phone No Admin:</b> <b>Contam. Facility:</b> <b>MHSW Facility:</b>	
<b><u>Detail(s)</u></b>					
<b>Waste Class:</b> 243 D <b>Waste Class Desc:</b> PCB					
<a href="#">41</a>	1 of 3	WSW/119.5	76.9 / 1.54	BYTOWN TOWING & AUTOCARE LTD 154 O'CONNOR ST AT GLOUCESTER OTTAWA K2P 1T5 ON CA ON	FST

Map Key	Number of Records	Direction/ Distance (m)	Elev/Diff (m)	Site	DB
<b>Instance No:</b>	10905079			<b>Manufacturer:</b>	
<b>Status:</b>				<b>Serial No:</b>	
<b>Cont Name:</b>				<b>Ulc Standard:</b>	
<b>Instance Type:</b>				<b>Quantity:</b>	
<b>Item:</b>	FS LIQUID FUEL TANK			<b>Unit of Measure:</b>	
<b>Item Description:</b>	FS Liquid Fuel Tank			<b>Fuel Type:</b>	Gasoline
<b>Tank Type:</b>	Double Wall Horizontal AST			<b>Fuel Type2:</b>	NULL
<b>Install Date:</b>	5/15/2009			<b>Fuel Type3:</b>	NULL
<b>Install Year:</b>	1980			<b>Piping Steel:</b>	
<b>Years in Service:</b>				<b>Piping Galvanized:</b>	
<b>Model:</b>	NULL			<b>Tanks Single Wall St:</b>	
<b>Description:</b>				<b>Piping Underground:</b>	
<b>Capacity:</b>	22700			<b>Num Underground:</b>	
<b>Tank Material:</b>	Fiberglass (FRP)			<b>Panam Related:</b>	
<b>Corrosion Protect:</b>				<b>Panam Venue:</b>	
<b>Overfill Protect:</b>					
<b>Facility Type:</b>	FS Liquid Fuel Tank				
<b>Parent Facility Type:</b>					
<b>Facility Location:</b>					
<b>Device Installed Location:</b>	154 O'CONNOR ST AT GLOUCESTER OTTAWA K2P 1T5 ON CA				

**Fuel Storage Tank Details**

**Owner Account Name:** BYTOWN TOWING & AUTOCARE LTD

**Liquid Fuel Tank Details**

**Overfill Protection:**  
**Owner Account Name:** BYTOWN TOWING & AUTOCARE LTD  
**Item:** FS LIQUID FUEL TANK

<a href="#">41</a>	2 of 3	WSW/119.5	76.9 / 1.54	BYTOWN TOWING & AUTOCARE LTD 154 O'CONNOR ST AT GLOUCESTER OTTAWA K2P 1T5 ON CA ON	FST
--------------------	--------	-----------	-------------	---	-----

<b>Instance No:</b>	10905061			<b>Manufacturer:</b>	
<b>Status:</b>				<b>Serial No:</b>	
<b>Cont Name:</b>				<b>Ulc Standard:</b>	
<b>Instance Type:</b>				<b>Quantity:</b>	
<b>Item:</b>	FS LIQUID FUEL TANK			<b>Unit of Measure:</b>	
<b>Item Description:</b>	FS Liquid Fuel Tank			<b>Fuel Type:</b>	Gasoline
<b>Tank Type:</b>	Double Wall Horizontal AST			<b>Fuel Type2:</b>	NULL
<b>Install Date:</b>	5/15/2009			<b>Fuel Type3:</b>	NULL
<b>Install Year:</b>	1980			<b>Piping Steel:</b>	
<b>Years in Service:</b>				<b>Piping Galvanized:</b>	
<b>Model:</b>	NULL			<b>Tanks Single Wall St:</b>	
<b>Description:</b>				<b>Piping Underground:</b>	
<b>Capacity:</b>	22700			<b>Num Underground:</b>	
<b>Tank Material:</b>	Fiberglass (FRP)			<b>Panam Related:</b>	
<b>Corrosion Protect:</b>				<b>Panam Venue:</b>	
<b>Overfill Protect:</b>					
<b>Facility Type:</b>	FS Liquid Fuel Tank				
<b>Parent Facility Type:</b>					
<b>Facility Location:</b>					
<b>Device Installed Location:</b>	154 O'CONNOR ST AT GLOUCESTER OTTAWA K2P 1T5 ON CA				

**Fuel Storage Tank Details**

**Owner Account Name:** BYTOWN TOWING & AUTOCARE LTD

**Liquid Fuel Tank Details**



Map Key	Number of Records	Direction/ Distance (m)	Elev/Diff (m)	Site	DB
---------	-------------------	----------------------------	------------------	------	----

**Overfill Protection:**

**Owner Account Name:** BYTOWN TOWING & AUTOCARE LTD  
**Item:** FS LIQUID FUEL TANK

<a href="#">41</a>	3 of 3	WSW/119.5	76.9 / 1.54	BYTOWN TOWING & AUTOCARE LTD 154 O'CONNOR ST AT GLOUCESTER OTTAWA K2P 1T5 ON CA ON	FST
--------------------	--------	-----------	-------------	---	-----

<b>Instance No:</b>	10905094	<b>Manufacturer:</b>	
<b>Status:</b>		<b>Serial No:</b>	
<b>Cont Name:</b>		<b>Ulc Standard:</b>	
<b>Instance Type:</b>		<b>Quantity:</b>	
<b>Item:</b>	FS LIQUID FUEL TANK	<b>Unit of Measure:</b>	
<b>Item Description:</b>	FS Liquid Fuel Tank	<b>Fuel Type:</b>	Gasoline
<b>Tank Type:</b>	Double Wall Horizontal AST	<b>Fuel Type2:</b>	NULL
<b>Install Date:</b>	5/15/2009	<b>Fuel Type3:</b>	NULL
<b>Install Year:</b>	1980	<b>Piping Steel:</b>	
<b>Years in Service:</b>		<b>Piping Galvanized:</b>	
<b>Model:</b>	NULL	<b>Tanks Single Wall St:</b>	
<b>Description:</b>		<b>Piping Underground:</b>	
<b>Capacity:</b>	22700	<b>Num Underground:</b>	
<b>Tank Material:</b>	Fiberglass (FRP)	<b>Panam Related:</b>	
<b>Corrosion Protect:</b>		<b>Panam Venue:</b>	
<b>Overfill Protect:</b>			
<b>Facility Type:</b>	FS Liquid Fuel Tank		
<b>Parent Facility Type:</b>			
<b>Facility Location:</b>			
<b>Device Installed Location:</b>	154 O'CONNOR ST AT GLOUCESTER OTTAWA K2P 1T5 ON CA		

**Fuel Storage Tank Details**

**Owner Account Name:** BYTOWN TOWING & AUTOCARE LTD

**Liquid Fuel Tank Details**

**Overfill Protection:**

**Owner Account Name:** BYTOWN TOWING & AUTOCARE LTD  
**Item:** FS LIQUID FUEL TANK

<a href="#">42</a>	1 of 1	NW/119.8	76.9 / 1.54	PHOTOGO-BLACKBURN HAMLET 225 LAURIER OTTAWA ON K1P 5J6	GEN
--------------------	--------	----------	-------------	--	-----

<b>Generator No:</b>	ON1484701	<b>Status:</b>	
<b>SIC Code:</b>	2821	<b>Co Admin:</b>	
<b>SIC Description:</b>	PLATEMAKING, ETC.	<b>Choice of Contact:</b>	
<b>Approval Years:</b>	94,95,96,97,98,99,00,01	<b>Phone No Admin:</b>	
<b>PO Box No:</b>		<b>Contam. Facility:</b>	
<b>Country:</b>		<b>MHSW Facility:</b>	

**Detail(s)**

**Waste Class:** 264  
**Waste Class Desc:** PHOTOPROCESSING WASTES

<a href="#">43</a>	1 of 1	WSW/123.1	76.9 / 1.54	154 O'CONNOR ST Ottawa ON	WWIS
--------------------	--------	-----------	-------------	------------------------------	------

**Well ID:** 7139448 **Data Entry Status:**

<b>Map Key</b>	<b>Number of Records</b>	<b>Direction/ Distance (m)</b>	<b>Elev/Diff (m)</b>	<b>Site</b>	<b>DB</b>
<b>Construction Date:</b> <b>Primary Water Use:</b> Monitoring <b>Sec. Water Use:</b> <b>Final Well Status:</b> Test Hole <b>Water Type:</b> <b>Casing Material:</b> <b>Audit No:</b> M05547 <b>Tag:</b> A083149 <b>Construction Method:</b> <b>Elevation (m):</b> <b>Elevation Reliability:</b> <b>Depth to Bedrock:</b> <b>Well Depth:</b> <b>Overburden/Bedrock:</b> <b>Pump Rate:</b> <b>Static Water Level:</b> <b>Flowing (Y/N):</b> <b>Flow Rate:</b> <b>Clear/Cloudy:</b>				<b>Data Src:</b> <b>Date Received:</b> 2/2/2010 <b>Selected Flag:</b> TRUE <b>Abandonment Rec:</b> <b>Contractor:</b> 1844 <b>Form Version:</b> 5 <b>Owner:</b> <b>Street Name:</b> 154 O'CONNOR ST <b>County:</b> OTTAWA <b>Municipality:</b> OTTAWA CITY <b>Site Info:</b> <b>Lot:</b> <b>Concession:</b> <b>Concession Name:</b> <b>Easting NAD83:</b> <b>Northing NAD83:</b> <b>Zone:</b> <b>UTM Reliability:</b>	
<b>PDF URL (Map):</b>		<a href="https://d2khazk8e83rdv.cloudfront.net/moe_mapping/downloads/2Water/Wells_pdfs/713\7139448.pdf">https://d2khazk8e83rdv.cloudfront.net/moe_mapping/downloads/2Water/Wells_pdfs/713\7139448.pdf</a>			
<b><u>Additional Detail(s) (Map)</u></b>					
<b>Well Completed Date:</b> 2009/12/21 <b>Year Completed:</b> 2009 <b>Depth (m):</b> <b>Latitude:</b> 45.418595907093 <b>Longitude:</b> -75.6969006044651 <b>Path:</b> 713\7139448.pdf					
<b>PDF URL (Map):</b>		<a href="https://d2khazk8e83rdv.cloudfront.net/moe_mapping/downloads/2Water/Wells_pdfs/713\7139448.pdf">https://d2khazk8e83rdv.cloudfront.net/moe_mapping/downloads/2Water/Wells_pdfs/713\7139448.pdf</a>			
<b><u>Additional Detail(s) (Map)</u></b>					
<b>Well Completed Date:</b> 2009/12/16 <b>Year Completed:</b> 2009 <b>Depth (m):</b> <b>Latitude:</b> 45.4187143962036 <b>Longitude:</b> -75.6966592166827 <b>Path:</b> 713\7139448.pdf					
<b>PDF URL (Map):</b>		<a href="https://d2khazk8e83rdv.cloudfront.net/moe_mapping/downloads/2Water/Wells_pdfs/713\7139448.pdf">https://d2khazk8e83rdv.cloudfront.net/moe_mapping/downloads/2Water/Wells_pdfs/713\7139448.pdf</a>			
<b><u>Additional Detail(s) (Map)</u></b>					
<b>Well Completed Date:</b> 2009/12/18 <b>Year Completed:</b> 2009 <b>Depth (m):</b> <b>Latitude:</b> 45.4183822314461 <b>Longitude:</b> -75.6965145379183 <b>Path:</b> 713\7139448.pdf					
<b>PDF URL (Map):</b>		<a href="https://d2khazk8e83rdv.cloudfront.net/moe_mapping/downloads/2Water/Wells_pdfs/713\7139448.pdf">https://d2khazk8e83rdv.cloudfront.net/moe_mapping/downloads/2Water/Wells_pdfs/713\7139448.pdf</a>			
<b><u>Additional Detail(s) (Map)</u></b>					
<b>Well Completed Date:</b> 2009/12/17 <b>Year Completed:</b> 2009 <b>Depth (m):</b> 11.3 <b>Latitude:</b> 45.4185977002246 <b>Longitude:</b> -75.6966066563327					

<b>Map Key</b>	<b>Number of Records</b>	<b>Direction/ Distance (m)</b>	<b>Elev/Diff (m)</b>	<b>Site</b>	<b>DB</b>
<b>Path:</b>		713\7139448.pdf			
<b>PDF URL (Map):</b>		https://d2khazk8e83rdv.cloudfront.net/moe_mapping/downloads/2Water/Wells_pdfs/713\7139448.pdf			
<b><u>Additional Detail(s) (Map)</u></b>					
<b>Well Completed Date:</b>		2009/12/18			
<b>Year Completed:</b>		2009			
<b>Depth (m):</b>					
<b>Latitude:</b>		45.4184994730278			
<b>Longitude:</b>		-75.6964776355485			
<b>Path:</b>		713\7139448.pdf			
<b>PDF URL (Map):</b>		https://d2khazk8e83rdv.cloudfront.net/moe_mapping/downloads/2Water/Wells_pdfs/713\7139448.pdf			
<b><u>Additional Detail(s) (Map)</u></b>					
<b>Well Completed Date:</b>		2009/12/21			
<b>Year Completed:</b>		2009			
<b>Depth (m):</b>					
<b>Latitude:</b>		45.4185876082455			
<b>Longitude:</b>		-75.696785470579			
<b>Path:</b>		713\7139448.pdf			
<b><u>Bore Hole Information</u></b>					
<b>Bore Hole ID:</b>	1003266321			<b>Elevation:</b>	
<b>DP2BR:</b>				<b>Elevrc:</b>	
<b>Spatial Status:</b>				<b>Zone:</b>	18
<b>Code OB:</b>				<b>East83:</b>	445494.00
<b>Code OB Desc:</b>				<b>North83:</b>	5029702.00
<b>Open Hole:</b>				<b>Org CS:</b>	UTM83
<b>Cluster Kind:</b>	This is a record from cluster log sheet			<b>UTMRC:</b>	4
<b>Date Completed:</b>	16-Dec-2009 00:00:00			<b>UTMRC Desc:</b>	margin of error : 30 m - 100 m
<b>Remarks:</b>				<b>Location Method:</b>	wwr
<b>Elevrc Desc:</b>					
<b>Location Source Date:</b>					
<b>Improvement Location Source:</b>					
<b>Improvement Location Method:</b>					
<b>Source Revision Comment:</b>					
<b>Supplier Comment:</b>					
<b><u>Annular Space/Abandonment Sealing Record</u></b>					
<b>Plug ID:</b>	1003266325				
<b>Layer:</b>					
<b>Plug From:</b>					
<b>Plug To:</b>					
<b>Plug Depth UOM:</b>					
<b><u>Method of Construction &amp; Well Use</u></b>					
<b>Method Construction ID:</b>	1003266324				
<b>Method Construction Code:</b>					
<b>Method Construction:</b>					
<b>Other Method Construction:</b>	HSA				
<b><u>Pipe Information</u></b>					

<b>Map Key</b>	<b>Number of Records</b>	<b>Direction/ Distance (m)</b>	<b>Elev/Diff (m)</b>	<b>Site</b>	<b>DB</b>
<b>Pipe ID:</b>		1003266326			
<b>Casing No:</b>		0			
<b>Comment:</b>					
<b>Alt Name:</b>					
<b><u>Construction Record - Casing</u></b>					
<b>Casing ID:</b>		1003266328			
<b>Layer:</b>					
<b>Material:</b>		5			
<b>Open Hole or Material:</b>		PLASTIC			
<b>Depth From:</b>					
<b>Depth To:</b>		7.699999809265137			
<b>Casing Diameter:</b>					
<b>Casing Diameter UOM:</b>					
<b>Casing Depth UOM:</b>		m			
<b><u>Construction Record - Screen</u></b>					
<b>Screen ID:</b>		1003266327			
<b>Layer:</b>					
<b>Slot:</b>					
<b>Screen Top Depth:</b>		7.699999809265137			
<b>Screen End Depth:</b>		10.699999809265137			
<b>Screen Material:</b>					
<b>Screen Depth UOM:</b>		m			
<b>Screen Diameter UOM:</b>					
<b>Screen Diameter:</b>					
<b><u>Results of Well Yield Testing</u></b>					
<b>Pump Test ID:</b>		1003266329			
<b>Pump Set At:</b>					
<b>Static Level:</b>					
<b>Final Level After Pumping:</b>					
<b>Recommended Pump Depth:</b>					
<b>Pumping Rate:</b>					
<b>Flowing Rate:</b>					
<b>Recommended Pump Rate:</b>					
<b>Levels UOM:</b>		m			
<b>Rate UOM:</b>					
<b>Water State After Test Code:</b>					
<b>Water State After Test:</b>					
<b>Pumping Test Method:</b>					
<b>Pumping Duration HR:</b>					
<b>Pumping Duration MIN:</b>					
<b>Flowing:</b>					
<b><u>Hole Diameter</u></b>					
<b>Hole ID:</b>		1003266323			
<b>Diameter:</b>		20.0			
<b>Depth From:</b>					
<b>Depth To:</b>		10.699999809265137			
<b>Hole Depth UOM:</b>		m			
<b>Hole Diameter UOM:</b>		cm			
<b><u>Bore Hole Information</u></b>					
<b>Bore Hole ID:</b>	1003266312			<b>Elevation:</b>	
<b>DP2BR:</b>				<b>Elevrc:</b>	
<b>Spatial Status:</b>				<b>Zone:</b>	18

<i>Map Key</i>	<i>Number of Records</i>	<i>Direction/ Distance (m)</i>	<i>Elev/Diff (m)</i>	<i>Site</i>	<i>DB</i>
<b>Code OB:</b>				<b>East83:</b>	445475.00
<b>Code OB Desc:</b>				<b>North83:</b>	5029689.00
<b>Open Hole:</b>				<b>Org CS:</b>	UTM83
<b>Cluster Kind:</b>	This is a record from cluster log sheet			<b>UTMRC:</b>	4
<b>Date Completed:</b>	21-Dec-2009 00:00:00			<b>UTMRC Desc:</b>	margin of error : 30 m - 100 m
<b>Remarks:</b>				<b>Location Method:</b>	wwr
<b>Elevrc Desc:</b>					
<b>Location Source Date:</b>					
<b>Improvement Location Source:</b>					
<b>Improvement Location Method:</b>					
<b>Source Revision Comment:</b>					
<b>Supplier Comment:</b>					
<b><u>Annular Space/Abandonment Sealing Record</u></b>					
<b>Plug ID:</b>		1003266316			
<b>Layer:</b>					
<b>Plug From:</b>					
<b>Plug To:</b>					
<b>Plug Depth UOM:</b>					
<b><u>Method of Construction &amp; Well Use</u></b>					
<b>Method Construction ID:</b>		1003266315			
<b>Method Construction Code:</b>					
<b>Method Construction:</b>					
<b>Other Method Construction:</b>		HSA			
<b><u>Pipe Information</u></b>					
<b>Pipe ID:</b>		1003266317			
<b>Casing No:</b>		0			
<b>Comment:</b>					
<b>Alt Name:</b>					
<b><u>Construction Record - Casing</u></b>					
<b>Casing ID:</b>		1003266319			
<b>Layer:</b>					
<b>Material:</b>		5			
<b>Open Hole or Material:</b>		PLASTIC			
<b>Depth From:</b>					
<b>Depth To:</b>		7.699999809265137			
<b>Casing Diameter:</b>					
<b>Casing Diameter UOM:</b>					
<b>Casing Depth UOM:</b>		m			
<b><u>Construction Record - Screen</u></b>					
<b>Screen ID:</b>		1003266318			
<b>Layer:</b>					
<b>Slot:</b>					
<b>Screen Top Depth:</b>		7.699999809265137			
<b>Screen End Depth:</b>		10.699999809265137			
<b>Screen Material:</b>					
<b>Screen Depth UOM:</b>		m			
<b>Screen Diameter UOM:</b>					
<b>Screen Diameter:</b>					

<b>Map Key</b>	<b>Number of Records</b>	<b>Direction/ Distance (m)</b>	<b>Elev/Diff (m)</b>	<b>Site</b>	<b>DB</b>
<b><u>Results of Well Yield Testing</u></b>					
<b>Pump Test ID:</b>		1003266320			
<b>Pump Set At:</b>					
<b>Static Level:</b>		7.699999809265137			
<b>Final Level After Pumping:</b>					
<b>Recommended Pump Depth:</b>					
<b>Pumping Rate:</b>					
<b>Flowing Rate:</b>					
<b>Recommended Pump Rate:</b>					
<b>Levels UOM:</b>		m			
<b>Rate UOM:</b>					
<b>Water State After Test Code:</b>					
<b>Water State After Test:</b>					
<b>Pumping Test Method:</b>					
<b>Pumping Duration HR:</b>					
<b>Pumping Duration MIN:</b>					
<b>Flowing:</b>					
<b><u>Hole Diameter</u></b>					
<b>Hole ID:</b>		1003266314			
<b>Diameter:</b>		20.0			
<b>Depth From:</b>					
<b>Depth To:</b>		10.699999809265137			
<b>Hole Depth UOM:</b>		m			
<b>Hole Diameter UOM:</b>		cm			
<b><u>Bore Hole Information</u></b>					
<b>Bore Hole ID:</b>	1003266348			<b>Elevation:</b>	
<b>DP2BR:</b>				<b>Elevrc:</b>	
<b>Spatial Status:</b>				<b>Zone:</b>	18
<b>Code OB:</b>				<b>East83:</b>	445484.00
<b>Code OB Desc:</b>				<b>North83:</b>	5029688.00
<b>Open Hole:</b>				<b>Org CS:</b>	UTM83
<b>Cluster Kind:</b>	This is a record from cluster log sheet			<b>UTMRC:</b>	4
<b>Date Completed:</b>	21-Dec-2009 00:00:00			<b>UTMRC Desc:</b>	margin of error : 30 m - 100 m
<b>Remarks:</b>				<b>Location Method:</b>	wwr
<b>Elevrc Desc:</b>					
<b>Location Source Date:</b>					
<b>Improvement Location Source:</b>					
<b>Improvement Location Method:</b>					
<b>Source Revision Comment:</b>					
<b>Supplier Comment:</b>					
<b><u>Annular Space/Abandonment Sealing Record</u></b>					
<b>Plug ID:</b>		1003266352			
<b>Layer:</b>					
<b>Plug From:</b>					
<b>Plug To:</b>					
<b>Plug Depth UOM:</b>					
<b><u>Method of Construction &amp; Well Use</u></b>					
<b>Method Construction ID:</b>		1003266351			
<b>Method Construction Code:</b>					
<b>Method Construction:</b>					
<b>Other Method Construction:</b>		HSA			

<b>Map Key</b>	<b>Number of Records</b>	<b>Direction/ Distance (m)</b>	<b>Elev/Diff (m)</b>	<b>Site</b>	<b>DB</b>
----------------	--------------------------	------------------------------------	--------------------------	-------------	-----------

**Pipe Information**

**Pipe ID:** 1003266353  
**Casing No:** 0  
**Comment:**  
**Alt Name:**

**Construction Record - Casing**

**Casing ID:** 1003266355  
**Layer:**  
**Material:** 5  
**Open Hole or Material:** PLASTIC  
**Depth From:**  
**Depth To:** 7.699999809265137  
**Casing Diameter:**  
**Casing Diameter UOM:**  
**Casing Depth UOM:** m

**Construction Record - Screen**

**Screen ID:** 1003266354  
**Layer:**  
**Slot:**  
**Screen Top Depth:** 7.699999809265137  
**Screen End Depth:** 10.699999809265137  
**Screen Material:**  
**Screen Depth UOM:** m  
**Screen Diameter UOM:**  
**Screen Diameter:**

**Results of Well Yield Testing**

**Pump Test ID:** 1003266356  
**Pump Set At:**  
**Static Level:**  
**Final Level After Pumping:**  
**Recommended Pump Depth:**  
**Pumping Rate:**  
**Flowing Rate:**  
**Recommended Pump Rate:**  
**Levels UOM:** m  
**Rate UOM:**  
**Water State After Test Code:**  
**Water State After Test:**  
**Pumping Test Method:**  
**Pumping Duration HR:**  
**Pumping Duration MIN:**  
**Flowing:**

**Hole Diameter**

**Hole ID:** 1003266350  
**Diameter:** 20.0  
**Depth From:**  
**Depth To:** 10.699999809265137  
**Hole Depth UOM:** m  
**Hole Diameter UOM:** cm

**Bore Hole Information**

Map Key	Number of Records	Direction/ Distance (m)	Elev/Diff (m)	Site	DB
<b>Bore Hole ID:</b>	1003266330			<b>Elevation:</b>	
<b>DP2BR:</b>				<b>Elevrc:</b>	
<b>Spatial Status:</b>				<b>Zone:</b>	18
<b>Code OB:</b>				<b>East83:</b>	445508.00
<b>Code OB Desc:</b>				<b>North83:</b>	5029678.00
<b>Open Hole:</b>				<b>Org CS:</b>	UTM83
<b>Cluster Kind:</b>	This is a record from cluster log sheet			<b>UTMRC:</b>	4
<b>Date Completed:</b>	18-Dec-2009 00:00:00			<b>UTMRC Desc:</b>	margin of error : 30 m - 100 m
<b>Remarks:</b>				<b>Location Method:</b>	wwr
<b>Elevrc Desc:</b>					
<b>Location Source Date:</b>					
<b>Improvement Location Source:</b>					
<b>Improvement Location Method:</b>					
<b>Source Revision Comment:</b>					
<b>Supplier Comment:</b>					
<b><u>Annular Space/Abandonment Sealing Record</u></b>					
<b>Plug ID:</b>	1003266334				
<b>Layer:</b>					
<b>Plug From:</b>					
<b>Plug To:</b>					
<b>Plug Depth UOM:</b>					
<b><u>Method of Construction &amp; Well Use</u></b>					
<b>Method Construction ID:</b>	1003266333				
<b>Method Construction Code:</b>					
<b>Method Construction:</b>					
<b>Other Method Construction:</b>	HSA				
<b><u>Pipe Information</u></b>					
<b>Pipe ID:</b>	1003266335				
<b>Casing No:</b>	0				
<b>Comment:</b>					
<b>Alt Name:</b>					
<b><u>Construction Record - Casing</u></b>					
<b>Casing ID:</b>	1003266337				
<b>Layer:</b>					
<b>Material:</b>	5				
<b>Open Hole or Material:</b>	PLASTIC				
<b>Depth From:</b>					
<b>Depth To:</b>	7.699999809265137				
<b>Casing Diameter:</b>					
<b>Casing Diameter UOM:</b>					
<b>Casing Depth UOM:</b>	m				
<b><u>Construction Record - Screen</u></b>					
<b>Screen ID:</b>	1003266336				
<b>Layer:</b>					
<b>Slot:</b>					
<b>Screen Top Depth:</b>	7.699999809265137				
<b>Screen End Depth:</b>	10.699999809265137				
<b>Screen Material:</b>					
<b>Screen Depth UOM:</b>	m				



Map Key	Number of Records	Direction/ Distance (m)	Elev/Diff (m)	Site	DB
<b>Screen Diameter UOM:</b>					
<b>Screen Diameter:</b>					
<b><u>Results of Well Yield Testing</u></b>					
<b>Pump Test ID:</b>		1003266338			
<b>Pump Set At:</b>					
<b>Static Level:</b>					
<b>Final Level After Pumping:</b>					
<b>Recommended Pump Depth:</b>					
<b>Pumping Rate:</b>					
<b>Flowing Rate:</b>					
<b>Recommended Pump Rate:</b>					
<b>Levels UOM:</b>		m			
<b>Rate UOM:</b>					
<b>Water State After Test Code:</b>					
<b>Water State After Test:</b>					
<b>Pumping Test Method:</b>					
<b>Pumping Duration HR:</b>					
<b>Pumping Duration MIN:</b>					
<b>Flowing:</b>					
<b><u>Hole Diameter</u></b>					
<b>Hole ID:</b>		1003266332			
<b>Diameter:</b>		20.0			
<b>Depth From:</b>					
<b>Depth To:</b>		10.699999809265137			
<b>Hole Depth UOM:</b>		m			
<b>Hole Diameter UOM:</b>		cm			
<b><u>Bore Hole Information</u></b>					
<b>Bore Hole ID:</b>	1003266339			<b>Elevation:</b>	
<b>DP2BR:</b>				<b>Elevrc:</b>	
<b>Spatial Status:</b>				<b>Zone:</b>	18
<b>Code OB:</b>				<b>East83:</b>	445505.00
<b>Code OB Desc:</b>				<b>North83:</b>	5029665.00
<b>Open Hole:</b>				<b>Org CS:</b>	UTM83
<b>Cluster Kind:</b>	This is a record from cluster log sheet			<b>UTMRC:</b>	4
<b>Date Completed:</b>	18-Dec-2009 00:00:00			<b>UTMRC Desc:</b>	margin of error : 30 m - 100 m
<b>Remarks:</b>				<b>Location Method:</b>	wwr
<b>Elevrc Desc:</b>					
<b>Location Source Date:</b>					
<b>Improvement Location Source:</b>					
<b>Improvement Location Method:</b>					
<b>Source Revision Comment:</b>					
<b>Supplier Comment:</b>					
<b><u>Annular Space/Abandonment</u></b>					
<b><u>Sealing Record</u></b>					
<b>Plug ID:</b>		1003266343			
<b>Layer:</b>					
<b>Plug From:</b>					
<b>Plug To:</b>					
<b>Plug Depth UOM:</b>					
<b><u>Method of Construction &amp; Well Use</u></b>					
<b>Method Construction ID:</b>		1003266342			

<b>Map Key</b>	<b>Number of Records</b>	<b>Direction/ Distance (m)</b>	<b>Elev/Diff (m)</b>	<b>Site</b>	<b>DB</b>
<b>Method Construction Code:</b>					
<b>Method Construction:</b>					
<b>Other Method Construction:</b> HSA					
<b><u>Pipe Information</u></b>					
<b>Pipe ID:</b> 1003266344					
<b>Casing No:</b> 0					
<b>Comment:</b>					
<b>Alt Name:</b>					
<b><u>Construction Record - Casing</u></b>					
<b>Casing ID:</b> 1003266346					
<b>Layer:</b>					
<b>Material:</b> 5					
<b>Open Hole or Material:</b> PLASTIC					
<b>Depth From:</b>					
<b>Depth To:</b> 7.699999809265137					
<b>Casing Diameter:</b>					
<b>Casing Diameter UOM:</b>					
<b>Casing Depth UOM:</b> m					
<b><u>Construction Record - Screen</u></b>					
<b>Screen ID:</b> 1003266345					
<b>Layer:</b>					
<b>Slot:</b>					
<b>Screen Top Depth:</b> 7.699999809265137					
<b>Screen End Depth:</b> 10.699999809265137					
<b>Screen Material:</b>					
<b>Screen Depth UOM:</b> m					
<b>Screen Diameter UOM:</b>					
<b>Screen Diameter:</b>					
<b><u>Results of Well Yield Testing</u></b>					
<b>Pump Test ID:</b> 1003266347					
<b>Pump Set At:</b>					
<b>Static Level:</b>					
<b>Final Level After Pumping:</b>					
<b>Recommended Pump Depth:</b>					
<b>Pumping Rate:</b>					
<b>Flowing Rate:</b>					
<b>Recommended Pump Rate:</b>					
<b>Levels UOM:</b> m					
<b>Rate UOM:</b>					
<b>Water State After Test Code:</b>					
<b>Water State After Test:</b>					
<b>Pumping Test Method:</b>					
<b>Pumping Duration HR:</b>					
<b>Pumping Duration MIN:</b>					
<b>Flowing:</b>					
<b><u>Hole Diameter</u></b>					
<b>Hole ID:</b> 1003266341					
<b>Diameter:</b> 20.0					
<b>Depth From:</b>					
<b>Depth To:</b> 10.699999809265137					
<b>Hole Depth UOM:</b> m					
<b>Hole Diameter UOM:</b> cm					

Map Key	Number of Records	Direction/ Distance (m)	Elev/Diff (m)	Site	DB
---------	-------------------	----------------------------	------------------	------	----

**Bore Hole Information**

<b>Bore Hole ID:</b>	1002934566	<b>Elevation:</b>	
<b>DP2BR:</b>		<b>Elevrc:</b>	
<b>Spatial Status:</b>		<b>Zone:</b>	18
<b>Code OB:</b>		<b>East83:</b>	445498.00
<b>Code OB Desc:</b>		<b>North83:</b>	5029689.00
<b>Open Hole:</b>	No	<b>Org CS:</b>	UTM83
<b>Cluster Kind:</b>		<b>UTMRC:</b>	3
<b>Date Completed:</b>	17-Dec-2009 00:00:00	<b>UTMRC Desc:</b>	margin of error : 10 - 30 m
<b>Remarks:</b>		<b>Location Method:</b>	wwr
<b>Elevrc Desc:</b>			
<b>Location Source Date:</b>			
<b>Improvement Location Source:</b>			
<b>Improvement Location Method:</b>			
<b>Source Revision Comment:</b>			
<b>Supplier Comment:</b>			

**Overburden and Bedrock**

**Materials Interval**

<b>Formation ID:</b>	1003266358
<b>Layer:</b>	1
<b>Color:</b>	6
<b>General Color:</b>	BROWN
<b>Mat1:</b>	28
<b>Most Common Material:</b>	SAND
<b>Mat2:</b>	01
<b>Mat2 Desc:</b>	FILL
<b>Mat3:</b>	
<b>Mat3 Desc:</b>	
<b>Formation Top Depth:</b>	0.0
<b>Formation End Depth:</b>	0.6000000238418579
<b>Formation End Depth UOM:</b>	m

**Overburden and Bedrock**

**Materials Interval**

<b>Formation ID:</b>	1003266360
<b>Layer:</b>	3
<b>Color:</b>	6
<b>General Color:</b>	BROWN
<b>Mat1:</b>	05
<b>Most Common Material:</b>	CLAY
<b>Mat2:</b>	91
<b>Mat2 Desc:</b>	WATER-BEARING
<b>Mat3:</b>	84
<b>Mat3 Desc:</b>	SILTY
<b>Formation Top Depth:</b>	1.2000000476837158
<b>Formation End Depth:</b>	3.0
<b>Formation End Depth UOM:</b>	m

**Overburden and Bedrock**

**Materials Interval**

<b>Formation ID:</b>	1003266362
<b>Layer:</b>	5
<b>Color:</b>	2
<b>General Color:</b>	GREY
<b>Mat1:</b>	06
<b>Most Common Material:</b>	SILT

<b>Map Key</b>	<b>Number of Records</b>	<b>Direction/ Distance (m)</b>	<b>Elev/Diff (m)</b>	<b>Site</b>	<b>DB</b>
<b>Mat2:</b>					
<b>Mat2 Desc:</b>					
<b>Mat3:</b>		61			
<b>Mat3 Desc:</b>		CLAYEY			
<b>Formation Top Depth:</b>		4.300000190734863			
<b>Formation End Depth:</b>		5.5			
<b>Formation End Depth UOM:</b>		m			
 <b><u>Overburden and Bedrock</u></b>					
<b><u>Materials Interval</u></b>					
<b>Formation ID:</b>		1003266364			
<b>Layer:</b>		7			
<b>Color:</b>		6			
<b>General Color:</b>		BROWN			
<b>Mat1:</b>		17			
<b>Most Common Material:</b>		SHALE			
<b>Mat2:</b>					
<b>Mat2 Desc:</b>					
<b>Mat3:</b>		68			
<b>Mat3 Desc:</b>		DRY			
<b>Formation Top Depth:</b>		6.0			
<b>Formation End Depth:</b>		11.300000190734863			
<b>Formation End Depth UOM:</b>		m			
 <b><u>Overburden and Bedrock</u></b>					
<b><u>Materials Interval</u></b>					
<b>Formation ID:</b>		1003266359			
<b>Layer:</b>		2			
<b>Color:</b>		6			
<b>General Color:</b>		BROWN			
<b>Mat1:</b>		28			
<b>Most Common Material:</b>		SAND			
<b>Mat2:</b>		11			
<b>Mat2 Desc:</b>		GRAVEL			
<b>Mat3:</b>		01			
<b>Mat3 Desc:</b>		FILL			
<b>Formation Top Depth:</b>		0.6000000238418579			
<b>Formation End Depth:</b>		1.2000000476837158			
<b>Formation End Depth UOM:</b>		m			
 <b><u>Overburden and Bedrock</u></b>					
<b><u>Materials Interval</u></b>					
<b>Formation ID:</b>		1003266361			
<b>Layer:</b>		4			
<b>Color:</b>		2			
<b>General Color:</b>		GREY			
<b>Mat1:</b>		05			
<b>Most Common Material:</b>		CLAY			
<b>Mat2:</b>					
<b>Mat2 Desc:</b>					
<b>Mat3:</b>		91			
<b>Mat3 Desc:</b>		WATER-BEARING			
<b>Formation Top Depth:</b>		3.0			
<b>Formation End Depth:</b>		4.300000190734863			
<b>Formation End Depth UOM:</b>		m			
 <b><u>Overburden and Bedrock</u></b>					
<b><u>Materials Interval</u></b>					

<b>Map Key</b>	<b>Number of Records</b>	<b>Direction/ Distance (m)</b>	<b>Elev/Diff (m)</b>	<b>Site</b>	<b>DB</b>
<b>Formation ID:</b>		1003266363			
<b>Layer:</b>		6			
<b>Color:</b>		2			
<b>General Color:</b>		GREY			
<b>Mat1:</b>		05			
<b>Most Common Material:</b>		CLAY			
<b>Mat2:</b>		81			
<b>Mat2 Desc:</b>		SANDY			
<b>Mat3:</b>					
<b>Mat3 Desc:</b>					
<b>Formation Top Depth:</b>		5.5			
<b>Formation End Depth:</b>		6.0			
<b>Formation End Depth UOM:</b>		m			
<b><u>Annular Space/Abandonment Sealing Record</u></b>					
<b>Plug ID:</b>		1003266367			
<b>Layer:</b>		1			
<b>Plug From:</b>		0.5			
<b>Plug To:</b>		7.0			
<b>Plug Depth UOM:</b>		m			
<b><u>Method of Construction &amp; Well Use</u></b>					
<b>Method Construction ID:</b>		1003266371			
<b>Method Construction Code:</b>		5			
<b>Method Construction:</b>		Air Percussion			
<b>Other Method Construction:</b>		HSA			
<b><u>Pipe Information</u></b>					
<b>Pipe ID:</b>		1003266357			
<b>Casing No:</b>		0			
<b>Comment:</b>					
<b>Alt Name:</b>					
<b><u>Construction Record - Casing</u></b>					
<b>Casing ID:</b>		1003266368			
<b>Layer:</b>		1			
<b>Material:</b>		5			
<b>Open Hole or Material:</b>		PLASTIC			
<b>Depth From:</b>		0.0			
<b>Depth To:</b>		8.300000190734863			
<b>Casing Diameter:</b>		5.099999904632568			
<b>Casing Diameter UOM:</b>		cm			
<b>Casing Depth UOM:</b>		m			
<b><u>Construction Record - Screen</u></b>					
<b>Screen ID:</b>		1003266369			
<b>Layer:</b>		1			
<b>Slot:</b>		10			
<b>Screen Top Depth:</b>					
<b>Screen End Depth:</b>					
<b>Screen Material:</b>		5			
<b>Screen Depth UOM:</b>		m			
<b>Screen Diameter UOM:</b>		cm			
<b>Screen Diameter:</b>		5.800000190734863			

Map Key	Number of Records	Direction/ Distance (m)	Elev/Diff (m)	Site	DB
<b><u>Hole Diameter</u></b>					
Hole ID:		1003266366			
Diameter:		10.0			
Depth From:		6.0			
Depth To:		11.300000190734863			
Hole Depth UOM:		m			
Hole Diameter UOM:		cm			
<b><u>Hole Diameter</u></b>					
Hole ID:		1003266365			
Diameter:		20.0			
Depth From:		0.0			
Depth To:		6.0			
Hole Depth UOM:		m			
Hole Diameter UOM:		cm			

<a href="#">44</a>	1 of 1	E/123.3	73.9 / -1.46	ON	BORE
Borehole ID:	613357			Inclin FLG:	No
OGF ID:	215514655			SP Status:	Initial Entry
Status:				Surv Elev:	No
Type:	Borehole			Piezometer:	No
Use:				Primary Name:	
Completion Date:	JUL-1967			Municipality:	
Static Water Level:	4.0			Lot:	
Primary Water Use:				Township:	
Sec. Water Use:				Latitude DD:	45.419184
Total Depth m:	-999			Longitude DD:	-75.693768
Depth Ref:	Ground Surface			UTM Zone:	18
Depth Elev:				Easting:	445721
Drill Method:				Northing:	5029752
Orig Ground Elev m:	70.9			Location Accuracy:	
Elev Reliabil Note:				Accuracy:	Not Applicable
DEM Ground Elev m:	71.8				
Concession:					
Location D:					
Survey D:					
Comments:					

**Borehole Geology Stratum**

Geology Stratum ID:	218394776			Mat Consistency:	Loose
Top Depth:	11.7			Material Moisture:	
Bottom Depth:	16.6			Material Texture:	
Material Color:	Grey			Non Geo Mat Type:	
Material 1:	Till			Geologic Formation:	
Material 2:	Silt			Geologic Group:	
Material 3:	Sand			Geologic Period:	
Material 4:				Depositional Gen:	
Gsc Material Description:					
Stratum Description:	TILL. GREY, LOOSE, WATER STABLE AT 219.4 FEET.				
Geology Stratum ID:	218394774			Mat Consistency:	Stiff
Top Depth:	1.2			Material Moisture:	
Bottom Depth:	3.7			Material Texture:	
Material Color:	Brown			Non Geo Mat Type:	
Material 1:	Clay			Geologic Formation:	
Material 2:	Silt			Geologic Group:	
Material 3:				Geologic Period:	

Map Key	Number of Records	Direction/ Distance (m)	Elev/Diff (m)	Site	DB
<b>Material 4:</b>				<b>Depositional Gen:</b>	
<b>Gsc Material Description:</b>					
<b>Stratum Description:</b>		CLAY. BROWN,STIFF.			
<b>Geology Stratum ID:</b>	218394775			<b>Mat Consistency:</b>	Stiff
<b>Top Depth:</b>	3.7			<b>Material Moisture:</b>	
<b>Bottom Depth:</b>	11.7			<b>Material Texture:</b>	
<b>Material Color:</b>	Brown			<b>Non Geo Mat Type:</b>	
<b>Material 1:</b>	Clay			<b>Geologic Formation:</b>	
<b>Material 2:</b>	Silt			<b>Geologic Group:</b>	
<b>Material 3:</b>				<b>Geologic Period:</b>	
<b>Material 4:</b>				<b>Depositional Gen:</b>	
<b>Gsc Material Description:</b>					
<b>Stratum Description:</b>		CLAY. BROWN,STIFF.			
<b>Geology Stratum ID:</b>	218394773			<b>Mat Consistency:</b>	Loose
<b>Top Depth:</b>	.9			<b>Material Moisture:</b>	
<b>Bottom Depth:</b>	1.2			<b>Material Texture:</b>	
<b>Material Color:</b>				<b>Non Geo Mat Type:</b>	
<b>Material 1:</b>	Sand			<b>Geologic Formation:</b>	
<b>Material 2:</b>	Silt			<b>Geologic Group:</b>	
<b>Material 3:</b>				<b>Geologic Period:</b>	
<b>Material 4:</b>				<b>Depositional Gen:</b>	
<b>Gsc Material Description:</b>					
<b>Stratum Description:</b>		SAND. LOOSE.			
<b>Geology Stratum ID:</b>	218394772			<b>Mat Consistency:</b>	Compact
<b>Top Depth:</b>	0			<b>Material Moisture:</b>	
<b>Bottom Depth:</b>	.9			<b>Material Texture:</b>	
<b>Material Color:</b>				<b>Non Geo Mat Type:</b>	
<b>Material 1:</b>	Fill			<b>Geologic Formation:</b>	
<b>Material 2:</b>				<b>Geologic Group:</b>	
<b>Material 3:</b>				<b>Geologic Period:</b>	
<b>Material 4:</b>				<b>Depositional Gen:</b>	fill
<b>Gsc Material Description:</b>					
<b>Stratum Description:</b>		FILL. COMPACT.			
<b>Geology Stratum ID:</b>	218394777			<b>Mat Consistency:</b>	
<b>Top Depth:</b>	16.6			<b>Material Moisture:</b>	
<b>Bottom Depth:</b>				<b>Material Texture:</b>	
<b>Material Color:</b>	Red			<b>Non Geo Mat Type:</b>	
<b>Material 1:</b>	Bedrock			<b>Geologic Formation:</b>	
<b>Material 2:</b>	Shale			<b>Geologic Group:</b>	
<b>Material 3:</b>				<b>Geologic Period:</b>	
<b>Material 4:</b>				<b>Depositional Gen:</b>	
<b>Gsc Material Description:</b>					
<b>Stratum Description:</b>		BEDROCK. WEATHERED. WATER STABLE AT 215.4 FEET.BEDROCK. 00000 008 00100 014 00115 **Note: Many records provided by the department have a truncated [Stratum Description] field.			

**Source**

<b>Source Type:</b>	Data Survey	<b>Source Appl:</b>	Spatial/Tabular
<b>Source Orig:</b>	Geological Survey of Canada	<b>Source Iden:</b>	1
<b>Source Date:</b>	1956-1972	<b>Scale or Res:</b>	Varies
<b>Confidence:</b>		<b>Horizontal:</b>	NAD27
<b>Observatio:</b>		<b>Verticalda:</b>	Mean Average Sea Level
<b>Source Name:</b>	Urban Geology Automated Information System (UGAIS)		
<b>Source Details:</b>	File: OTTAWA2.txt RecordID: 058650 NTS_Sheet: 31G05G		
<b>Confiden 1:</b>			

**Source List**

<b>Source Identifier:</b>	1	<b>Horizontal Datum:</b>	NAD27
<b>Source Type:</b>	Data Survey	<b>Vertical Datum:</b>	Mean Average Sea Level

Map Key	Number of Records	Direction/ Distance (m)	Elev/Diff (m)	Site	DB
<b>Source Date:</b>		1956-1972		<b>Projection Name:</b> Universal Transverse Mercator	
<b>Scale or Resolution:</b>		Varies			
<b>Source Name:</b>		Urban Geology Automated Information System (UGAIS)			
<b>Source Originators:</b>		Geological Survey of Canada			
<a href="#">45</a>	1 of 38	E/123.9	73.9 / -1.46	BELL CANADA - OTTAWA 160 ELGIN STREET OTTAWA CITY ON K2P 2P7	OPCB
<b>Year:</b>		1992			
<b>Site Number:</b>		40288A206			
<b>Name Owner:</b>					
<b>Additional Site Information:</b>					
<a href="#">45</a>	2 of 38	E/123.9	73.9 / -1.46	XEROX BUSINESS SERVICES BELL CANADA BUILDING 160 ELGIN STREET, ROOM 97 OTTAWA ON K2P 2C4	GEN
<b>Generator No:</b>		ON0191809		<b>Status:</b>	
<b>SIC Code:</b>		2811		<b>Co Admin:</b>	
<b>SIC Description:</b>		BUSINESS FORMS PRINT.		<b>Choice of Contact:</b>	
<b>Approval Years:</b>		96,97,98,99,00,01		<b>Phone No Admin:</b>	
<b>PO Box No:</b>				<b>Contam. Facility:</b>	
<b>Country:</b>				<b>MHSW Facility:</b>	
<b>Detail(s)</b>					
<b>Waste Class:</b>		264			
<b>Waste Class Desc:</b>		PHOTOPROCESSING WASTES			
<a href="#">45</a>	3 of 38	E/123.9	73.9 / -1.46	XEROX CANADA LTD BELL CANADA BUILDING 160 ELGIN STREET, ROOM 97 OTTAWA ON K2P 2C4	GEN
<b>Generator No:</b>		ON0191809		<b>Status:</b>	
<b>SIC Code:</b>				<b>Co Admin:</b>	
<b>SIC Description:</b>				<b>Choice of Contact:</b>	
<b>Approval Years:</b>		02,03,04		<b>Phone No Admin:</b>	
<b>PO Box No:</b>				<b>Contam. Facility:</b>	
<b>Country:</b>				<b>MHSW Facility:</b>	
<b>Detail(s)</b>					
<b>Waste Class:</b>		264			
<b>Waste Class Desc:</b>		PHOTOPROCESSING WASTES			
<a href="#">45</a>	4 of 38	E/123.9	73.9 / -1.46	BELL CANADA ADMINISTRATIVE SERVICES 160 ELGIN F3 OTTAWA ON K1J 3T4	GEN
<b>Generator No:</b>		ON0473815		<b>Status:</b>	
<b>SIC Code:</b>		4821		<b>Co Admin:</b>	
<b>SIC Description:</b>		TELECOMMUN. CARRIERS		<b>Choice of Contact:</b>	
<b>Approval Years:</b>		86,87		<b>Phone No Admin:</b>	
<b>PO Box No:</b>				<b>Contam. Facility:</b>	
<b>Country:</b>				<b>MHSW Facility:</b>	



Map Key	Number of Records	Direction/ Distance (m)	Elev/Diff (m)	Site	DB
<u>Detail(s)</u>					
<b>Waste Class:</b>		122			
<b>Waste Class Desc:</b>		ALKALINE WASTES - OTHER METALS			
<b>Waste Class:</b>		145			
<b>Waste Class Desc:</b>		PAINT/PIGMENT/COATING RESIDUES			
<b>Waste Class:</b>		264			
<b>Waste Class Desc:</b>		PHOTOPROCESSING WASTES			

<a href="#">45</a>	5 of 38	E/123.9	73.9 / -1.46	BELL CANADA ADMINISTRATIVE SERVICES 3RD FLOOR-160 ELGIN ST. OTTAWA ON K1G 3J4	GEN
<b>Generator No:</b>	ON0473815			<b>Status:</b>	
<b>SIC Code:</b>	4821			<b>Co Admin:</b>	
<b>SIC Description:</b>	TELECOMMUN. CARRRIER			<b>Choice of Contact:</b>	
<b>Approval Years:</b>	88,89,90			<b>Phone No Admin:</b>	
<b>PO Box No:</b>				<b>Contam. Facility:</b>	
<b>Country:</b>				<b>MHSW Facility:</b>	

<u>Detail(s)</u>					
<b>Waste Class:</b>		122			
<b>Waste Class Desc:</b>		ALKALINE WASTES - OTHER METALS			
<b>Waste Class:</b>		145			
<b>Waste Class Desc:</b>		PAINT/PIGMENT/COATING RESIDUES			
<b>Waste Class:</b>		212			
<b>Waste Class Desc:</b>		ALIPHATIC SOLVENTS			
<b>Waste Class:</b>		221			
<b>Waste Class Desc:</b>		LIGHT FUELS			
<b>Waste Class:</b>		252			
<b>Waste Class Desc:</b>		WASTE OILS & LUBRICANTS			
<b>Waste Class:</b>		264			
<b>Waste Class Desc:</b>		PHOTOPROCESSING WASTES			

<a href="#">45</a>	6 of 38	E/123.9	73.9 / -1.46	BELL CANADA 160 ELGIN STREET OTTAWA ON K2P 2C4	GEN
<b>Generator No:</b>	ON0473815			<b>Status:</b>	
<b>SIC Code:</b>	4821			<b>Co Admin:</b>	
<b>SIC Description:</b>	TELECOMMUN. CARRRIER			<b>Choice of Contact:</b>	
<b>Approval Years:</b>	92,93,97,98,99,00,01,02,03,04,05			<b>Phone No Admin:</b>	
<b>PO Box No:</b>				<b>Contam. Facility:</b>	
<b>Country:</b>				<b>MHSW Facility:</b>	

<u>Detail(s)</u>					
<b>Waste Class:</b>		148			
<b>Waste Class Desc:</b>		INORGANIC LABORATORY CHEMICALS			
<b>Waste Class:</b>		212			
<b>Waste Class Desc:</b>		ALIPHATIC SOLVENTS			
<b>Waste Class:</b>		221			

<i>Map Key</i>	<i>Number of Records</i>	<i>Direction/ Distance (m)</i>	<i>Elev/Diff (m)</i>	<i>Site</i>	<i>DB</i>
<i>Waste Class Desc:</i>		LIGHT FUELS			
<i>Waste Class:</i>		243			
<i>Waste Class Desc:</i>		PCB'S			
<i>Waste Class:</i>		252			
<i>Waste Class Desc:</i>		WASTE OILS & LUBRICANTS			
<i>Waste Class:</i>		263			
<i>Waste Class Desc:</i>		ORGANIC LABORATORY CHEMICALS			
<i>Waste Class:</i>		264			
<i>Waste Class Desc:</i>		PHOTOPROCESSING WASTES			
<i>Waste Class:</i>		331			
<i>Waste Class Desc:</i>		WASTE COMPRESSED GASES			
<i>Waste Class:</i>		121			
<i>Waste Class Desc:</i>		ALKALINE WASTES - HEAVY METALS			
<i>Waste Class:</i>		122			
<i>Waste Class Desc:</i>		ALKALINE WASTES - OTHER METALS			
<i>Waste Class:</i>		145			
<i>Waste Class Desc:</i>		PAINT/PIGMENT/COATING RESIDUES			
<i>Waste Class:</i>		146			
<i>Waste Class Desc:</i>		OTHER SPECIFIED INORGANICS			

<a href="#">45</a>	7 of 38	E/123.9	73.9 / -1.46	BELL CANADA 05-191 ADMINISTRATIVE SERVICES 3RD FLOOR-160 ELGIN ST. OTTAWA ON K1G 3J4	GEN
--------------------	---------	---------	--------------	---	-----

<i>Generator No:</i>	ON0473815	<i>Status:</i>	
<i>SIC Code:</i>	4821	<i>Co Admin:</i>	
<i>SIC Description:</i>	TELECOMMUN. CARRRIER	<i>Choice of Contact:</i>	
<i>Approval Years:</i>	94,95	<i>Phone No Admin:</i>	
<i>PO Box No:</i>		<i>Contam. Facility:</i>	
<i>Country:</i>		<i>MHSW Facility:</i>	

**Detail(s)**

<i>Waste Class:</i>	122
<i>Waste Class Desc:</i>	ALKALINE WASTES - OTHER METALS
<i>Waste Class:</i>	145
<i>Waste Class Desc:</i>	PAINT/PIGMENT/COATING RESIDUES
<i>Waste Class:</i>	212
<i>Waste Class Desc:</i>	ALIPHATIC SOLVENTS
<i>Waste Class:</i>	221
<i>Waste Class Desc:</i>	LIGHT FUELS
<i>Waste Class:</i>	243
<i>Waste Class Desc:</i>	PCB'S
<i>Waste Class:</i>	252
<i>Waste Class Desc:</i>	WASTE OILS & LUBRICANTS
<i>Waste Class:</i>	264
<i>Waste Class Desc:</i>	PHOTOPROCESSING WASTES

Map Key	Number of Records	Direction/ Distance (m)	Elev/Diff (m)	Site	DB
<a href="#">45</a>	8 of 38	E/123.9	73.9 / -1.46	BELL CANADA 05-191 160 ELGIN STREET OTTAWA ON K2P 2C4	GEN
<b>Generator No:</b>	ON0473815			<b>Status:</b>	
<b>SIC Code:</b>	4821			<b>Co Admin:</b>	
<b>SIC Description:</b>	TELECOMMUN. CARRRIERS			<b>Choice of Contact:</b>	
<b>Approval Years:</b>	96			<b>Phone No Admin:</b>	
<b>PO Box No:</b>				<b>Contam. Facility:</b>	
<b>Country:</b>				<b>MHSW Facility:</b>	
<b><u>Detail(s)</u></b>					
<b>Waste Class:</b>	122				
<b>Waste Class Desc:</b>	ALKALINE WASTES - OTHER METALS				
<b>Waste Class:</b>	145				
<b>Waste Class Desc:</b>	PAINT/PIGMENT/COATING RESIDUES				
<b>Waste Class:</b>	146				
<b>Waste Class Desc:</b>	OTHER SPECIFIED INORGANICS				
<b>Waste Class:</b>	212				
<b>Waste Class Desc:</b>	ALIPHATIC SOLVENTS				
<b>Waste Class:</b>	221				
<b>Waste Class Desc:</b>	LIGHT FUELS				
<b>Waste Class:</b>	243				
<b>Waste Class Desc:</b>	PCB'S				
<b>Waste Class:</b>	252				
<b>Waste Class Desc:</b>	WASTE OILS & LUBRICANTS				
<b>Waste Class:</b>	264				
<b>Waste Class Desc:</b>	PHOTOPROCESSING WASTES				
<a href="#">45</a>	9 of 38	E/123.9	73.9 / -1.46	KARA-FOTO 1 HOUR LAB 160 ELGIN STREET OTTAWA ON K2P 2C4	GEN
<b>Generator No:</b>	ON1883500			<b>Status:</b>	
<b>SIC Code:</b>	6571			<b>Co Admin:</b>	
<b>SIC Description:</b>	CAMERA/PHOTO. SUPPLY			<b>Choice of Contact:</b>	
<b>Approval Years:</b>	94,95,96,97,98			<b>Phone No Admin:</b>	
<b>PO Box No:</b>				<b>Contam. Facility:</b>	
<b>Country:</b>				<b>MHSW Facility:</b>	
<b><u>Detail(s)</u></b>					
<b>Waste Class:</b>	264				
<b>Waste Class Desc:</b>	PHOTOPROCESSING WASTES				
<a href="#">45</a>	10 of 38	E/123.9	73.9 / -1.46	MEDICAL ARTS DESPENSARY OF OTTAWA 160 ELGIN STREET OTTAWA ON K2P 2C4	GEN
<b>Generator No:</b>	ON2498000			<b>Status:</b>	
<b>SIC Code:</b>	6031			<b>Co Admin:</b>	
<b>SIC Description:</b>	PHARMACIES			<b>Choice of Contact:</b>	
<b>Approval Years:</b>	99,00,01			<b>Phone No Admin:</b>	
<b>PO Box No:</b>				<b>Contam. Facility:</b>	

Map Key	Number of Records	Direction/ Distance (m)	Elev/Diff (m)	Site	DB
<b>Country:</b>				<b>MHSW Facility:</b>	
<b><u>Detail(s)</u></b>					
<b>Waste Class:</b>		261			
<b>Waste Class Desc:</b>		PHARMACEUTICALS			
<b>Waste Class:</b>		312			
<b>Waste Class Desc:</b>		PATHOLOGICAL WASTES			
<a href="#">45</a>	11 of 38	E/123.9	73.9 / -1.46	<b>SITQ IMMOBILIER 160 ELGIN STREET, 16TH FLOOR OTTAWA ON K2P 2P7</b>	<b>GEN</b>
<b>Generator No:</b>	ON4516816			<b>Status:</b>	
<b>SIC Code:</b>	531310			<b>Co Admin:</b>	
<b>SIC Description:</b>	Real Estate Property Managers			<b>Choice of Contact:</b>	
<b>Approval Years:</b>	04			<b>Phone No Admin:</b>	
<b>PO Box No:</b>				<b>Contam. Facility:</b>	
<b>Country:</b>				<b>MHSW Facility:</b>	
<a href="#">45</a>	12 of 38	E/123.9	73.9 / -1.46	<b>160 ELGIN REIT 160 ELGIN STREET, SUITE 1500 OTTAWA ON K2P-2P7</b>	<b>GEN</b>
<b>Generator No:</b>	ON4516816			<b>Status:</b>	
<b>SIC Code:</b>	531310			<b>Co Admin:</b>	
<b>SIC Description:</b>	Real Estate Property Managers			<b>Choice of Contact:</b>	
<b>Approval Years:</b>	05,06,07,08			<b>Phone No Admin:</b>	
<b>PO Box No:</b>				<b>Contam. Facility:</b>	
<b>Country:</b>				<b>MHSW Facility:</b>	
<b><u>Detail(s)</u></b>					
<b>Waste Class:</b>		213			
<b>Waste Class Desc:</b>		PETROLEUM DISTILLATES			
<b>Waste Class:</b>		122			
<b>Waste Class Desc:</b>		ALKALINE WASTES - OTHER METALS			
<b>Waste Class:</b>		146			
<b>Waste Class Desc:</b>		OTHER SPECIFIED INORGANICS			
<b>Waste Class:</b>		212			
<b>Waste Class Desc:</b>		ALIPHATIC SOLVENTS			
<b>Waste Class:</b>		243			
<b>Waste Class Desc:</b>		PCB'S			
<b>Waste Class:</b>		252			
<b>Waste Class Desc:</b>		WASTE OILS & LUBRICANTS			
<b>Waste Class:</b>		112			
<b>Waste Class Desc:</b>		ACID WASTE - HEAVY METALS			
<b>Waste Class:</b>		145			
<b>Waste Class Desc:</b>		PAINT/PIGMENT/COATING RESIDUES			
<b>Waste Class:</b>		148			
<b>Waste Class Desc:</b>		INORGANIC LABORATORY CHEMICALS			
<b>Waste Class:</b>		221			
<b>Waste Class Desc:</b>		LIGHT FUELS			

Map Key	Number of Records	Direction/ Distance (m)	Elev/Diff (m)	Site	DB
				<b>Waste Class:</b> 263 <b>Waste Class Desc:</b> ORGANIC LABORATORY CHEMICALS  <b>Waste Class:</b> 331 <b>Waste Class Desc:</b> WASTE COMPRESSED GASES	
<a href="#">45</a>	13 of 38	E/123.9	73.9 / -1.46	<b>Canadian Waste Services Inc.</b> <b>160 ELGIN ST., AT NEPEAN ST.</b> <b>ENTRANCE&lt;UNOFFICIAL&gt;</b> <b>Ottawa ON</b>	SPL
				<b>Ref No:</b> 3561-5TXKDX <b>Site No:</b> <b>Incident Dt:</b> 12/6/2003 <b>Year:</b> <b>Incident Cause:</b> Pipe Or Hose Leak <b>Incident Event:</b> <b>Contaminant Code:</b> 15 <b>Contaminant Name:</b> HYDRAULIC OIL <b>Contaminant Limit 1:</b> <b>Contam Limit Freq 1:</b> <b>Contaminant UN No 1:</b> <b>Environment Impact:</b> Not Anticipated <b>Nature of Impact:</b> Soil Contamination <b>Receiving Medium:</b> Land <b>Receiving Env:</b> <b>MOE Response:</b> <b>Dt MOE Arvl on Scrn:</b> <b>MOE Reported Dt:</b> 12/5/2003 <b>Dt Document Closed:</b> <b>Incident Reason:</b> <b>Site Name:</b> 160 ELGIN ST., AT NEPEAN ST. ENTRANCE<UNOFFICIAL> <b>Site County/District:</b> <b>Site Geo Ref Meth:</b> <b>Incident Summary:</b> Canadian Waste,10 L hydraulic oil to road <b>Contaminant Qty:</b> 10 L	<b>Discharger Report:</b> <b>Material Group:</b> Oil <b>Health/Env Conseq:</b> <b>Client Type:</b> <b>Sector Type:</b> Other <b>Agency Involved:</b> <b>Nearest Watercourse:</b> <b>Site Address:</b> <b>Site District Office:</b> Ottawa <b>Site Postal Code:</b> <b>Site Region:</b> Eastern <b>Site Municipality:</b> Ottawa <b>Site Lot:</b> <b>Site Conc:</b> <b>Northing:</b> <b>Easting:</b> <b>Site Geo Ref Accu:</b> <b>Site Map Datum:</b> <b>SAC Action Class:</b> Spill to Land <b>Source Type:</b>
<a href="#">45</a>	14 of 38	E/123.9	73.9 / -1.46	<b>MEDICAL ARTS DISPENSARY OF OTTAWA</b> <b>(2003) LTD.</b> <b>160 ELGIN STREET</b> <b>OTTAWA ON</b>	GEN
				<b>Generator No:</b> ON2498000 <b>SIC Code:</b> 446110 <b>SIC Description:</b> Pharmacies and Drug Stores <b>Approval Years:</b> 06,07,08 <b>PO Box No:</b> <b>Country:</b>	<b>Status:</b> <b>Co Admin:</b> <b>Choice of Contact:</b> <b>Phone No Admin:</b> <b>Contam. Facility:</b> <b>MHSW Facility:</b>
				<b>Detail(s)</b>  <b>Waste Class:</b> 148 <b>Waste Class Desc:</b> INORGANIC LABORATORY CHEMICALS  <b>Waste Class:</b> 261 <b>Waste Class Desc:</b> PHARMACEUTICALS  <b>Waste Class:</b> 312 <b>Waste Class Desc:</b> PATHOLOGICAL WASTES	

Map Key	Number of Records	Direction/ Distance (m)	Elev/Diff (m)	Site	DB
<a href="#">45</a>	15 of 38	E/123.9	73.9 / -1.46	MEDICAL ARTS DISPENSARY OF OTTAWA (2003) LTD. 160 ELGIN STREET OTTAWA ON	GEN
<b>Generator No:</b>	ON2498000			<b>Status:</b>	
<b>SIC Code:</b>	446110			<b>Co Admin:</b>	
<b>SIC Description:</b>	Pharmacies and Drug Stores			<b>Choice of Contact:</b>	
<b>Approval Years:</b>	2009			<b>Phone No Admin:</b>	
<b>PO Box No:</b>				<b>Contam. Facility:</b>	
<b>Country:</b>				<b>MHSW Facility:</b>	
<b><u>Detail(s)</u></b>					
<b>Waste Class:</b>	148				
<b>Waste Class Desc:</b>	INORGANIC LABORATORY CHEMICALS				
<b>Waste Class:</b>	261				
<b>Waste Class Desc:</b>	PHARMACEUTICALS				
<b>Waste Class:</b>	312				
<b>Waste Class Desc:</b>	PATHOLOGICAL WASTES				
<a href="#">45</a>	16 of 38	E/123.9	73.9 / -1.46	BELL CANADA 160 ELGIN ST OTTAWA ON	GEN
<b>Generator No:</b>	ON3963707			<b>Status:</b>	
<b>SIC Code:</b>	561110, 561430			<b>Co Admin:</b>	
<b>SIC Description:</b>	Office Administrative Services, Business Service Centres			<b>Choice of Contact:</b>	
<b>Approval Years:</b>	2009			<b>Phone No Admin:</b>	
<b>PO Box No:</b>				<b>Contam. Facility:</b>	
<b>Country:</b>				<b>MHSW Facility:</b>	
<b><u>Detail(s)</u></b>					
<b>Waste Class:</b>	212				
<b>Waste Class Desc:</b>	ALIPHATIC SOLVENTS				
<a href="#">45</a>	17 of 38	E/123.9	73.9 / -1.46	160 ELGIN REIT 160 ELGIN STREET, SUITE 1500 OTTAWA ON	GEN
<b>Generator No:</b>	ON4516816			<b>Status:</b>	
<b>SIC Code:</b>	531310			<b>Co Admin:</b>	
<b>SIC Description:</b>	Real Estate Property Managers			<b>Choice of Contact:</b>	
<b>Approval Years:</b>	2009			<b>Phone No Admin:</b>	
<b>PO Box No:</b>				<b>Contam. Facility:</b>	
<b>Country:</b>				<b>MHSW Facility:</b>	
<b><u>Detail(s)</u></b>					
<b>Waste Class:</b>	121				
<b>Waste Class Desc:</b>	ALKALINE WASTES - HEAVY METALS				
<b>Waste Class:</b>	112				
<b>Waste Class Desc:</b>	ACID WASTE - HEAVY METALS				
<b>Waste Class:</b>	122				
<b>Waste Class Desc:</b>	ALKALINE WASTES - OTHER METALS				

<b>Map Key</b>	<b>Number of Records</b>	<b>Direction/ Distance (m)</b>	<b>Elev/Diff (m)</b>	<b>Site</b>	<b>DB</b>
<b>Waste Class:</b>		145			
<b>Waste Class Desc:</b>		PAINT/PIGMENT/COATING RESIDUES			
<b>Waste Class:</b>		146			
<b>Waste Class Desc:</b>		OTHER SPECIFIED INORGANICS			
<b>Waste Class:</b>		148			
<b>Waste Class Desc:</b>		INORGANIC LABORATORY CHEMICALS			
<b>Waste Class:</b>		212			
<b>Waste Class Desc:</b>		ALIPHATIC SOLVENTS			
<b>Waste Class:</b>		213			
<b>Waste Class Desc:</b>		PETROLEUM DISTILLATES			
<b>Waste Class:</b>		221			
<b>Waste Class Desc:</b>		LIGHT FUELS			
<b>Waste Class:</b>		243			
<b>Waste Class Desc:</b>		PCBS			
<b>Waste Class:</b>		252			
<b>Waste Class Desc:</b>		WASTE OILS & LUBRICANTS			
<b>Waste Class:</b>		263			
<b>Waste Class Desc:</b>		ORGANIC LABORATORY CHEMICALS			
<b>Waste Class:</b>		331			
<b>Waste Class Desc:</b>		WASTE COMPRESSED GASES			

[45](#)    18 of 38    *E/123.9*    73.9 / -1.46    **LCI Medical Clinic and Spa  
160 Elgin St. Place Bell, Main Floor  
Ottawa ON K2P2P7**    **GEN**

<b>Generator No:</b>	ON7685978	<b>Status:</b>	
<b>SIC Code:</b>	621110	<b>Co Admin:</b>	
<b>SIC Description:</b>	Offices of Physicians	<b>Choice of Contact:</b>	
<b>Approval Years:</b>	2010	<b>Phone No Admin:</b>	
<b>PO Box No:</b>		<b>Contam. Facility:</b>	
<b>Country:</b>		<b>MHSW Facility:</b>	

**Detail(s)**

**Waste Class:** 312  
**Waste Class Desc:** PATHOLOGICAL WASTES

[45](#)    19 of 38    *E/123.9*    73.9 / -1.46    **BELL CANADA  
160 ELGIN ST  
OTTAWA ON**    **GEN**

<b>Generator No:</b>	ON3963707	<b>Status:</b>	
<b>SIC Code:</b>	561110, 561430	<b>Co Admin:</b>	
<b>SIC Description:</b>	Office Administrative Services, Business Service Centres	<b>Choice of Contact:</b>	
<b>Approval Years:</b>	2010	<b>Phone No Admin:</b>	
<b>PO Box No:</b>		<b>Contam. Facility:</b>	
<b>Country:</b>		<b>MHSW Facility:</b>	

**Detail(s)**

**Waste Class:** 212  
**Waste Class Desc:** ALIPHATIC SOLVENTS

Map Key	Number of Records	Direction/ Distance (m)	Elev/Diff (m)	Site	DB
<a href="#">45</a>	20 of 38	E/123.9	73.9 / -1.46	160 ELGIN REIT 160 ELGIN STREET, SUITE 1500 OTTAWA ON	GEN
<b>Generator No:</b>	ON4516816			<b>Status:</b>	
<b>SIC Code:</b>	531310			<b>Co Admin:</b>	
<b>SIC Description:</b>	Real Estate Property Managers			<b>Choice of Contact:</b>	
<b>Approval Years:</b>	2010			<b>Phone No Admin:</b>	
<b>PO Box No:</b>				<b>Contam. Facility:</b>	
<b>Country:</b>				<b>MHSW Facility:</b>	
<b><u>Detail(s)</u></b>					
<b>Waste Class:</b>	148				
<b>Waste Class Desc:</b>	INORGANIC LABORATORY CHEMICALS				
<b>Waste Class:</b>	263				
<b>Waste Class Desc:</b>	ORGANIC LABORATORY CHEMICALS				
<b>Waste Class:</b>	252				
<b>Waste Class Desc:</b>	WASTE OILS & LUBRICANTS				
<b>Waste Class:</b>	122				
<b>Waste Class Desc:</b>	ALKALINE WASTES - OTHER METALS				
<b>Waste Class:</b>	221				
<b>Waste Class Desc:</b>	LIGHT FUELS				
<b>Waste Class:</b>	112				
<b>Waste Class Desc:</b>	ACID WASTE - HEAVY METALS				
<b>Waste Class:</b>	145				
<b>Waste Class Desc:</b>	PAINT/PIGMENT/COATING RESIDUES				
<b>Waste Class:</b>	121				
<b>Waste Class Desc:</b>	ALKALINE WASTES - HEAVY METALS				
<b>Waste Class:</b>	243				
<b>Waste Class Desc:</b>	PCBS				
<b>Waste Class:</b>	146				
<b>Waste Class Desc:</b>	OTHER SPECIFIED INORGANICS				
<b>Waste Class:</b>	213				
<b>Waste Class Desc:</b>	PETROLEUM DISTILLATES				
<b>Waste Class:</b>	331				
<b>Waste Class Desc:</b>	WASTE COMPRESSED GASES				
<b>Waste Class:</b>	212				
<b>Waste Class Desc:</b>	ALIPHATIC SOLVENTS				

<a href="#">45</a>	21 of 38	E/123.9	73.9 / -1.46	160 ELGIN REIT 160 ELGIN STREET, SUITE 1500 OTTAWA ON	GEN
<b>Generator No:</b>	ON4516816			<b>Status:</b>	
<b>SIC Code:</b>	531310			<b>Co Admin:</b>	
<b>SIC Description:</b>	Real Estate Property Managers			<b>Choice of Contact:</b>	
<b>Approval Years:</b>	2011			<b>Phone No Admin:</b>	
<b>PO Box No:</b>				<b>Contam. Facility:</b>	
<b>Country:</b>				<b>MHSW Facility:</b>	



Map Key	Number of Records	Direction/ Distance (m)	Elev/Diff (m)	Site	DB
<b><u>Detail(s)</u></b>					
<b>Waste Class:</b>		121			
<b>Waste Class Desc:</b>		ALKALINE WASTES - HEAVY METALS			
<b>Waste Class:</b>		331			
<b>Waste Class Desc:</b>		WASTE COMPRESSED GASES			
<b>Waste Class:</b>		221			
<b>Waste Class Desc:</b>		LIGHT FUELS			
<b>Waste Class:</b>		213			
<b>Waste Class Desc:</b>		PETROLEUM DISTILLATES			
<b>Waste Class:</b>		263			
<b>Waste Class Desc:</b>		ORGANIC LABORATORY CHEMICALS			
<b>Waste Class:</b>		252			
<b>Waste Class Desc:</b>		WASTE OILS & LUBRICANTS			
<b>Waste Class:</b>		145			
<b>Waste Class Desc:</b>		PAINT/PIGMENT/COATING RESIDUES			
<b>Waste Class:</b>		148			
<b>Waste Class Desc:</b>		INORGANIC LABORATORY CHEMICALS			
<b>Waste Class:</b>		243			
<b>Waste Class Desc:</b>		PCBS			
<b>Waste Class:</b>		146			
<b>Waste Class Desc:</b>		OTHER SPECIFIED INORGANICS			
<b>Waste Class:</b>		112			
<b>Waste Class Desc:</b>		ACID WASTE - HEAVY METALS			
<b>Waste Class:</b>		212			
<b>Waste Class Desc:</b>		ALIPHATIC SOLVENTS			
<b>Waste Class:</b>		122			
<b>Waste Class Desc:</b>		ALKALINE WASTES - OTHER METALS			

<a href="#">45</a>	22 of 38	E/123.9	73.9 / -1.46	160 ELGIN REIT 160 ELGIN STREET, SUITE 1500 OTTAWA ON K2P-2P7	GEN
--------------------	----------	---------	--------------	---	-----

<b>Generator No:</b>	ON4516816	<b>Status:</b>	
<b>SIC Code:</b>	531310	<b>Co Admin:</b>	
<b>SIC Description:</b>	Real Estate Property Managers	<b>Choice of Contact:</b>	
<b>Approval Years:</b>	2012	<b>Phone No Admin:</b>	
<b>PO Box No:</b>		<b>Contam. Facility:</b>	
<b>Country:</b>		<b>MHSW Facility:</b>	

**Detail(s)**

<b>Waste Class:</b>	146
<b>Waste Class Desc:</b>	OTHER SPECIFIED INORGANICS
<b>Waste Class:</b>	121
<b>Waste Class Desc:</b>	ALKALINE WASTES - HEAVY METALS
<b>Waste Class:</b>	243
<b>Waste Class Desc:</b>	PCBS

Map Key	Number of Records	Direction/ Distance (m)	Elev/Diff (m)	Site	DB
<b>Waste Class:</b>		145			
<b>Waste Class Desc:</b>		PAINT/PIGMENT/COATING RESIDUES			
<b>Waste Class:</b>		221			
<b>Waste Class Desc:</b>		LIGHT FUELS			
<b>Waste Class:</b>		122			
<b>Waste Class Desc:</b>		ALKALINE WASTES - OTHER METALS			
<b>Waste Class:</b>		212			
<b>Waste Class Desc:</b>		ALIPHATIC SOLVENTS			
<b>Waste Class:</b>		252			
<b>Waste Class Desc:</b>		WASTE OILS & LUBRICANTS			
<b>Waste Class:</b>		213			
<b>Waste Class Desc:</b>		PETROLEUM DISTILLATES			
<b>Waste Class:</b>		331			
<b>Waste Class Desc:</b>		WASTE COMPRESSED GASES			
<b>Waste Class:</b>		148			
<b>Waste Class Desc:</b>		INORGANIC LABORATORY CHEMICALS			
<b>Waste Class:</b>		112			
<b>Waste Class Desc:</b>		ACID WASTE - HEAVY METALS			
<b>Waste Class:</b>		263			
<b>Waste Class Desc:</b>		ORGANIC LABORATORY CHEMICALS			

[45](#)    23 of 38    *E/123.9*    73.9 / -1.46    160 ELGIN REIT  
160 ELGIN STREET, SUITE 1500  
OTTAWA ON    **GEN**

**Generator No:** ON4516816    **Status:**  
**SIC Code:** 531310    **Co Admin:**  
**SIC Description:** REAL ESTATE PROPERTY MANAGERS    **Choice of Contact:**  
**Approval Years:** 2013    **Phone No Admin:**  
**PO Box No:**    **Contam. Facility:**  
**Country:**    **MHSW Facility:**

Detail(s)

**Waste Class:** 263  
**Waste Class Desc:** ORGANIC LABORATORY CHEMICALS

**Waste Class:** 221  
**Waste Class Desc:** LIGHT FUELS

**Waste Class:** 148  
**Waste Class Desc:** INORGANIC LABORATORY CHEMICALS

**Waste Class:** 331  
**Waste Class Desc:** WASTE COMPRESSED GASES

**Waste Class:** 112  
**Waste Class Desc:** ACID WASTE - HEAVY METALS

**Waste Class:** 212  
**Waste Class Desc:** ALIPHATIC SOLVENTS

**Waste Class:** 252  
**Waste Class Desc:** WASTE OILS & LUBRICANTS

Map Key	Number of Records	Direction/ Distance (m)	Elev/Diff (m)	Site	DB
<b>Waste Class:</b>		145			
<b>Waste Class Desc:</b>		PAINT/PIGMENT/COATING RESIDUES			
<b>Waste Class:</b>		121			
<b>Waste Class Desc:</b>		ALKALINE WASTES - HEAVY METALS			
<b>Waste Class:</b>		122			
<b>Waste Class Desc:</b>		ALKALINE WASTES - OTHER METALS			
<b>Waste Class:</b>		146			
<b>Waste Class Desc:</b>		OTHER SPECIFIED INORGANICS			
<b>Waste Class:</b>		243			
<b>Waste Class Desc:</b>		PCBS			
<b>Waste Class:</b>		213			
<b>Waste Class Desc:</b>		PETROLEUM DISTILLATES			

<a href="#">45</a>	24 of 38	E/123.9	73.9 / -1.46	MEDICAL ARTS DISPENSARY OF OTTAWA (2003) LTD. 160 ELGIN STREET OTTAWA ON	GEN
<b>Generator No:</b>	ON2498000			<b>Status:</b>	
<b>SIC Code:</b>	446110			<b>Co Admin:</b>	
<b>SIC Description:</b>				<b>Choice of Contact:</b>	
<b>Approval Years:</b>	2013			<b>Phone No Admin:</b>	
<b>PO Box No:</b>				<b>Contam. Facility:</b>	
<b>Country:</b>				<b>MHSW Facility:</b>	
<b><u>Detail(s)</u></b>					
<b>Waste Class:</b>		148			
<b>Waste Class Desc:</b>		INORGANIC LABORATORY CHEMICALS			
<b>Waste Class:</b>		261			
<b>Waste Class Desc:</b>		PHARMACEUTICALS			
<b>Waste Class:</b>		312			
<b>Waste Class Desc:</b>		PATHOLOGICAL WASTES			

<a href="#">45</a>	25 of 38	E/123.9	73.9 / -1.46	160 ELGIN REIT 160 ELGIN STREET, SUITE 1500 OTTAWA ON K2P-2P7	GEN
<b>Generator No:</b>	ON4516816			<b>Status:</b>	
<b>SIC Code:</b>	531310			<b>Co Admin:</b>	
<b>SIC Description:</b>	REAL ESTATE PROPERTY MANAGERS			<b>Choice of Contact:</b>	CO_OFFICIAL
<b>Approval Years:</b>	2016			<b>Phone No Admin:</b>	
<b>PO Box No:</b>				<b>Contam. Facility:</b>	No
<b>Country:</b>	Canada			<b>MHSW Facility:</b>	No
<b><u>Detail(s)</u></b>					
<b>Waste Class:</b>		145			
<b>Waste Class Desc:</b>		PAINT/PIGMENT/COATING RESIDUES			
<b>Waste Class:</b>		146			
<b>Waste Class Desc:</b>		OTHER SPECIFIED INORGANICS			
<b>Waste Class:</b>		331			
<b>Waste Class Desc:</b>		WASTE COMPRESSED GASES			

Map Key	Number of Records	Direction/ Distance (m)	Elev/Diff (m)	Site	DB
<b>Waste Class:</b>		121			
<b>Waste Class Desc:</b>		ALKALINE WASTES - HEAVY METALS			
<b>Waste Class:</b>		221			
<b>Waste Class Desc:</b>		LIGHT FUELS			
<b>Waste Class:</b>		213			
<b>Waste Class Desc:</b>		PETROLEUM DISTILLATES			
<b>Waste Class:</b>		122			
<b>Waste Class Desc:</b>		ALKALINE WASTES - OTHER METALS			
<b>Waste Class:</b>		112			
<b>Waste Class Desc:</b>		ACID WASTE - HEAVY METALS			
<b>Waste Class:</b>		148			
<b>Waste Class Desc:</b>		INORGANIC LABORATORY CHEMICALS			
<b>Waste Class:</b>		263			
<b>Waste Class Desc:</b>		ORGANIC LABORATORY CHEMICALS			
<b>Waste Class:</b>		243			
<b>Waste Class Desc:</b>		PCBS			
<b>Waste Class:</b>		212			
<b>Waste Class Desc:</b>		ALIPHATIC SOLVENTS			
<b>Waste Class:</b>		252			
<b>Waste Class Desc:</b>		WASTE OILS & LUBRICANTS			

[45](#)    26 of 38    *E/123.9*    73.9 / -1.46    160 ELGIN REIT  
160 ELGIN STREET, SUITE 1500  
OTTAWA ON K2P-2P7    GEN

<b>Generator No:</b>	ON4516816	<b>Status:</b>	
<b>SIC Code:</b>	531310	<b>Co Admin:</b>	
<b>SIC Description:</b>	REAL ESTATE PROPERTY MANAGERS	<b>Choice of Contact:</b>	CO_OFFICIAL
<b>Approval Years:</b>	2015	<b>Phone No Admin:</b>	
<b>PO Box No:</b>		<b>Contam. Facility:</b>	No
<b>Country:</b>	Canada	<b>MHSW Facility:</b>	No

Detail(s)

<b>Waste Class:</b>	122
<b>Waste Class Desc:</b>	ALKALINE WASTES - OTHER METALS
<b>Waste Class:</b>	146
<b>Waste Class Desc:</b>	OTHER SPECIFIED INORGANICS
<b>Waste Class:</b>	243
<b>Waste Class Desc:</b>	PCBS
<b>Waste Class:</b>	263
<b>Waste Class Desc:</b>	ORGANIC LABORATORY CHEMICALS
<b>Waste Class:</b>	213
<b>Waste Class Desc:</b>	PETROLEUM DISTILLATES
<b>Waste Class:</b>	221
<b>Waste Class Desc:</b>	LIGHT FUELS
<b>Waste Class:</b>	121
<b>Waste Class Desc:</b>	ALKALINE WASTES - HEAVY METALS

Map Key	Number of Records	Direction/ Distance (m)	Elev/Diff (m)	Site	DB
<b>Waste Class:</b>		331			
<b>Waste Class Desc:</b>		WASTE COMPRESSED GASES			
<b>Waste Class:</b>		148			
<b>Waste Class Desc:</b>		INORGANIC LABORATORY CHEMICALS			
<b>Waste Class:</b>		212			
<b>Waste Class Desc:</b>		ALIPHATIC SOLVENTS			
<b>Waste Class:</b>		145			
<b>Waste Class Desc:</b>		PAINT/PIGMENT/COATING RESIDUES			
<b>Waste Class:</b>		112			
<b>Waste Class Desc:</b>		ACID WASTE - HEAVY METALS			
<b>Waste Class:</b>		252			
<b>Waste Class Desc:</b>		WASTE OILS & LUBRICANTS			

<a href="#">45</a>	27 of 38	E/123.9	73.9 / -1.46	<b>Dr Norma Faycal, Dentistry Professional Corporation</b> 160 Elgin Street, Unit 18 Ottawa ON K2P 2P7	GEN
<b>Generator No:</b>	ON9879268			<b>Status:</b>	
<b>SIC Code:</b>	621210			<b>Co Admin:</b>	Kayla Gramatikakis
<b>SIC Description:</b>	OFFICES OF DENTISTS			<b>Choice of Contact:</b>	CO_OFFICIAL
<b>Approval Years:</b>	2015			<b>Phone No Admin:</b>	613-594-4631 Ext.
<b>PO Box No:</b>				<b>Contam. Facility:</b>	No
<b>Country:</b>	Canada			<b>MHSW Facility:</b>	No
<b>Detail(s)</b>					
<b>Waste Class:</b>		264			
<b>Waste Class Desc:</b>		PHOTOPROCESSING WASTES			
<b>Waste Class:</b>		312			
<b>Waste Class Desc:</b>		PATHOLOGICAL WASTES			
<b>Waste Class:</b>		148			
<b>Waste Class Desc:</b>		INORGANIC LABORATORY CHEMICALS			

<a href="#">45</a>	28 of 38	E/123.9	73.9 / -1.46	<b>MEDICAL ARTS DISPENSARY OF OTTAWA (2003) LTD.</b> 160 ELGIN STREET OTTAWA ON K2P 2P7	GEN
<b>Generator No:</b>	ON2498000			<b>Status:</b>	
<b>SIC Code:</b>	446110			<b>Co Admin:</b>	ALLA KHVOROSTIAN
<b>SIC Description:</b>	446110			<b>Choice of Contact:</b>	CO_ADMIN
<b>Approval Years:</b>	2015			<b>Phone No Admin:</b>	613-232-4851 Ext.
<b>PO Box No:</b>				<b>Contam. Facility:</b>	No
<b>Country:</b>	Canada			<b>MHSW Facility:</b>	No
<b>Detail(s)</b>					
<b>Waste Class:</b>		148			
<b>Waste Class Desc:</b>		INORGANIC LABORATORY CHEMICALS			
<b>Waste Class:</b>		312			
<b>Waste Class Desc:</b>		PATHOLOGICAL WASTES			
<b>Waste Class:</b>		261			
<b>Waste Class Desc:</b>		PHARMACEUTICALS			

Map Key	Number of Records	Direction/ Distance (m)	Elev/Diff (m)	Site	DB
<a href="#">45</a>	29 of 38	E/123.9	73.9 / -1.46	160 ELGIN REIT 160 ELGIN STREET, SUITE 1500 OTTAWA ON K2P-2P7	GEN
<b>Generator No:</b>	ON4516816			<b>Status:</b>	
<b>SIC Code:</b>	531310			<b>Co Admin:</b>	
<b>SIC Description:</b>	REAL ESTATE PROPERTY MANAGERS			<b>Choice of Contact:</b>	CO_OFFICIAL
<b>Approval Years:</b>	2014			<b>Phone No Admin:</b>	
<b>PO Box No:</b>				<b>Contam. Facility:</b>	No
<b>Country:</b>	Canada			<b>MHSW Facility:</b>	No
<b><u>Detail(s)</u></b>					
<b>Waste Class:</b>	148				
<b>Waste Class Desc:</b>	INORGANIC LABORATORY CHEMICALS				
<b>Waste Class:</b>	212				
<b>Waste Class Desc:</b>	ALIPHATIC SOLVENTS				
<b>Waste Class:</b>	121				
<b>Waste Class Desc:</b>	ALKALINE WASTES - HEAVY METALS				
<b>Waste Class:</b>	122				
<b>Waste Class Desc:</b>	ALKALINE WASTES - OTHER METALS				
<b>Waste Class:</b>	213				
<b>Waste Class Desc:</b>	PETROLEUM DISTILLATES				
<b>Waste Class:</b>	145				
<b>Waste Class Desc:</b>	PAINT/PIGMENT/COATING RESIDUES				
<b>Waste Class:</b>	146				
<b>Waste Class Desc:</b>	OTHER SPECIFIED INORGANICS				
<b>Waste Class:</b>	331				
<b>Waste Class Desc:</b>	WASTE COMPRESSED GASES				
<b>Waste Class:</b>	221				
<b>Waste Class Desc:</b>	LIGHT FUELS				
<b>Waste Class:</b>	263				
<b>Waste Class Desc:</b>	ORGANIC LABORATORY CHEMICALS				
<b>Waste Class:</b>	112				
<b>Waste Class Desc:</b>	ACID WASTE - HEAVY METALS				
<b>Waste Class:</b>	243				
<b>Waste Class Desc:</b>	PCBS				
<b>Waste Class:</b>	252				
<b>Waste Class Desc:</b>	WASTE OILS & LUBRICANTS				
<a href="#">45</a>	30 of 38	E/123.9	73.9 / -1.46	MEDICAL ARTS DISPENSARY OF OTTAWA (2003) LTD. 160 ELGIN STREET OTTAWA ON K2P 2P7	GEN
<b>Generator No:</b>	ON2498000			<b>Status:</b>	
<b>SIC Code:</b>	446110			<b>Co Admin:</b>	ALLA KHVOROSTIAN
<b>SIC Description:</b>	446110			<b>Choice of Contact:</b>	CO_ADMIN
<b>Approval Years:</b>	2014			<b>Phone No Admin:</b>	613-232-4851 Ext.
<b>PO Box No:</b>				<b>Contam. Facility:</b>	No

Map Key	Number of Records	Direction/ Distance (m)	Elev/Diff (m)	Site	DB
Country:		Canada		MHSW Facility:	No
<b><u>Detail(s)</u></b>					
Waste Class:		148			
Waste Class Desc:		INORGANIC LABORATORY CHEMICALS			
Waste Class:		261			
Waste Class Desc:		PHARMACEUTICALS			
Waste Class:		312			
Waste Class Desc:		PATHOLOGICAL WASTES			
<a href="#">45</a>	31 of 38	E/123.9	73.9 / -1.46	Dr Norma Faycal, Dentistry Professional Corporation 160 Elgin Street, Unit 18 Ottawa ON K2P 2P7	GEN
Generator No:		ON9879268		Status:	
SIC Code:		621210		Co Admin:	Kayla Gramatikakis
SIC Description:		OFFICES OF DENTISTS		Choice of Contact:	CO_OFFICIAL
Approval Years:		2014		Phone No Admin:	613-594-4631 Ext.
PO Box No:				Contam. Facility:	No
Country:		Canada		MHSW Facility:	No
<b><u>Detail(s)</u></b>					
Waste Class:		148			
Waste Class Desc:		INORGANIC LABORATORY CHEMICALS			
Waste Class:		264			
Waste Class Desc:		PHOTOPROCESSING WASTES			
Waste Class:		312			
Waste Class Desc:		PATHOLOGICAL WASTES			
<a href="#">45</a>	32 of 38	E/123.9	73.9 / -1.46	160 ELGIN REIT 160 ELGIN STREET, SUITE 1500 OTTAWA ON K2P-2P7	GEN
Generator No:		ON4516816		Status:	Registered
SIC Code:				Co Admin:	
SIC Description:				Choice of Contact:	
Approval Years:		As of Dec 2018		Phone No Admin:	
PO Box No:				Contam. Facility:	
Country:		Canada		MHSW Facility:	
<b><u>Detail(s)</u></b>					
Waste Class:		112 C			
Waste Class Desc:		Acid solutions - containing heavy metals			
Waste Class:		121 C			
Waste Class Desc:		Alkaline slutions - containing heavy metals			
Waste Class:		122 C			
Waste Class Desc:		Alkaline slutions - containing other metals and non-metals (not cyanide)			
Waste Class:		145 I			
Waste Class Desc:		Wastes from the use of pigments, coatings and paints			
Waste Class:		145 L			

<b>Map Key</b>	<b>Number of Records</b>	<b>Direction/ Distance (m)</b>	<b>Elev/Diff (m)</b>	<b>Site</b>	<b>DB</b>
<b>Waste Class Desc:</b>		Wastes from the use of pigments, coatings and paints			
<b>Waste Class:</b>		146 R			
<b>Waste Class Desc:</b>		Other specified inorganic sludges, slurries or solids			
<b>Waste Class:</b>		146 T			
<b>Waste Class Desc:</b>		Other specified inorganic sludges, slurries or solids			
<b>Waste Class:</b>		148 C			
<b>Waste Class Desc:</b>		Misc. wastes and inorganic chemicals			
<b>Waste Class:</b>		148 L			
<b>Waste Class Desc:</b>		Misc. wastes and inorganic chemicals			
<b>Waste Class:</b>		212 I			
<b>Waste Class Desc:</b>		Aliphatic solvents and residues			
<b>Waste Class:</b>		212 L			
<b>Waste Class Desc:</b>		Aliphatic solvents and residues			
<b>Waste Class:</b>		213 I			
<b>Waste Class Desc:</b>		Petroleum distillates			
<b>Waste Class:</b>		221 I			
<b>Waste Class Desc:</b>		Light fuels			
<b>Waste Class:</b>		243 D			
<b>Waste Class Desc:</b>		PCB			
<b>Waste Class:</b>		252 L			
<b>Waste Class Desc:</b>		Waste crankcase oils and lubricants			
<b>Waste Class:</b>		263 I			
<b>Waste Class Desc:</b>		Misc. waste organic chemicals			
<b>Waste Class:</b>		331 I			
<b>Waste Class Desc:</b>		Waste compressed gases including cylinders			

[45](#)    33 of 38    *E/123.9*    73.9 / -1.46    **Rexall Pharmacy Group Ltd.**  
160 Elgin Street #20  
Ottawa ON K2P2C4    **GEN**

<b>Generator No:</b>	ON8221940	<b>Status:</b>	Registered
<b>SIC Code:</b>		<b>Co Admin:</b>	
<b>SIC Description:</b>		<b>Choice of Contact:</b>	
<b>Approval Years:</b>	As of Dec 2018	<b>Phone No Admin:</b>	
<b>PO Box No:</b>		<b>Contam. Facility:</b>	
<b>Country:</b>	Canada	<b>MHSW Facility:</b>	

**Detail(s)**

<b>Waste Class:</b>	261 A
<b>Waste Class Desc:</b>	Pharmaceuticals
<b>Waste Class:</b>	312 P
<b>Waste Class Desc:</b>	Pathological wastes

[45](#)    34 of 38    *E/123.9*    73.9 / -1.46    **Across from 160 Elgin St**  
Ottawa ON    **SPL**

<b>Ref No:</b>	2674-AYLQBD	<b>Discharger Report:</b>	
<b>Site No:</b>	NA	<b>Material Group:</b>	
<b>Incident Dt:</b>	2018/05/09	<b>Health/Env Conseq:</b>	0 - No Impact



Map Key	Number of Records	Direction/ Distance (m)	Elev/Diff (m)	Site	DB
<b>Year:</b> <b>Incident Cause:</b> <b>Incident Event:</b> Leak/Break <b>Contaminant Code:</b> 35 <b>Contaminant Name:</b> NATURAL GAS (METHANE) <b>Contaminant Limit 1:</b> <b>Contam Limit Freq 1:</b> <b>Contaminant UN No 1:</b> 1075 <b>Environment Impact:</b> <b>Nature of Impact:</b> <b>Receiving Medium:</b> <b>Receiving Env:</b> Air <b>MOE Response:</b> No <b>Dt MOE Arvl on Scrn:</b> <b>MOE Reported Dt:</b> 2018/05/09 <b>Dt Document Closed:</b>				<b>Client Type:</b> <b>Sector Type:</b> Miscellaneous Industrial <b>Agency Involved:</b> <b>Nearest Watercourse:</b> <b>Site Address:</b> Across from 160 Elgin St <b>Site District Office:</b> Ottawa <b>Site Postal Code:</b> <b>Site Region:</b> Eastern <b>Site Municipality:</b> Ottawa <b>Site Lot:</b> <b>Site Conc:</b> <b>Northing:</b> <b>Easting:</b> <b>Site Geo Ref Accu:</b> <b>Site Map Datum:</b> <b>SAC Action Class:</b> TSSA - Fuel Safety Branch - Hydrocarbon Fuel Release/Spill Pipeline/Components	
<b>Incident Reason:</b> Operator/Human Error <b>Site Name:</b> strike<UNOFFICIAL> <b>Site County/District:</b> <b>Site Geo Ref Meth:</b> <b>Incident Summary:</b> TSSA FSB: 2" pl IP line damage, made safe <b>Contaminant Qty:</b> 0 other - see incident description					

<a href="#">45</a>	35 of 38	E/123.9	73.9 / -1.46	Bell 160 Elgin St Ottawa ON K1A 0W9	GEN
<b>Generator No:</b> ON9017593 <b>SIC Code:</b> <b>SIC Description:</b> <b>Approval Years:</b> As of Dec 2018 <b>PO Box No:</b> <b>Country:</b> Canada				<b>Status:</b> Registered <b>Co Admin:</b> <b>Choice of Contact:</b> <b>Phone No Admin:</b> <b>Contam. Facility:</b> <b>MHSW Facility:</b>	
<b><u>Detail(s)</u></b>					
<b>Waste Class:</b> 121 C <b>Waste Class Desc:</b> Alkaline slutions - containing heavy metals					
<b>Waste Class:</b> 331 I <b>Waste Class Desc:</b> Waste compressed gases including cylinders					

<a href="#">45</a>	36 of 38	E/123.9	73.9 / -1.46	Bell 160 Elgin St Ottawa ON K1A 0W9	GEN
<b>Generator No:</b> ON9017593 <b>SIC Code:</b> <b>SIC Description:</b> <b>Approval Years:</b> As of Jul 2020 <b>PO Box No:</b> <b>Country:</b> Canada				<b>Status:</b> Registered <b>Co Admin:</b> <b>Choice of Contact:</b> <b>Phone No Admin:</b> <b>Contam. Facility:</b> <b>MHSW Facility:</b>	
<b><u>Detail(s)</u></b>					
<b>Waste Class:</b> 331 I <b>Waste Class Desc:</b> Waste compressed gases including cylinders					
<b>Waste Class:</b> 121 C <b>Waste Class Desc:</b> Alkaline slutions - containing heavy metals					

Map Key	Number of Records	Direction/ Distance (m)	Elev/Diff (m)	Site	DB
<a href="#">45</a>	37 of 38	E/123.9	73.9 / -1.46	160 ELGIN REIT 160 ELGIN STREET, SUITE 1500 OTTAWA ON K2P-2P7	GEN
<b>Generator No:</b>	ON4516816			<b>Status:</b> Registered	
<b>SIC Code:</b>				<b>Co Admin:</b>	
<b>SIC Description:</b>				<b>Choice of Contact:</b>	
<b>Approval Years:</b>	As of Jul 2020			<b>Phone No Admin:</b>	
<b>PO Box No:</b>				<b>Contam. Facility:</b>	
<b>Country:</b>	Canada			<b>MHSW Facility:</b>	
<b><u>Detail(s)</u></b>					
<b>Waste Class:</b>		121 C			
<b>Waste Class Desc:</b>		Alkaline slutions - containing heavy metals			
<b>Waste Class:</b>		221 I			
<b>Waste Class Desc:</b>		Light fuels			
<b>Waste Class:</b>		252 L			
<b>Waste Class Desc:</b>		Waste crankcase oils and lubricants			
<b>Waste Class:</b>		212 I			
<b>Waste Class Desc:</b>		Aliphatic solvents and residues			
<b>Waste Class:</b>		263 I			
<b>Waste Class Desc:</b>		Misc. waste organic chemicals			
<b>Waste Class:</b>		212 L			
<b>Waste Class Desc:</b>		Aliphatic solvents and residues			
<b>Waste Class:</b>		122 C			
<b>Waste Class Desc:</b>		Alkaline slutions - containing other metals and non-metals (not cyanide)			
<b>Waste Class:</b>		148 C			
<b>Waste Class Desc:</b>		Misc. wastes and inorganic chemicals			
<b>Waste Class:</b>		145 L			
<b>Waste Class Desc:</b>		Wastes from the use of pigments, coatings and paints			
<b>Waste Class:</b>		146 T			
<b>Waste Class Desc:</b>		Other specified inorganic sludges, slurries or solids			
<b>Waste Class:</b>		243 D			
<b>Waste Class Desc:</b>		PCB			
<b>Waste Class:</b>		148 L			
<b>Waste Class Desc:</b>		Misc. wastes and inorganic chemicals			
<b>Waste Class:</b>		146 R			
<b>Waste Class Desc:</b>		Other specified inorganic sludges, slurries or solids			
<b>Waste Class:</b>		213 I			
<b>Waste Class Desc:</b>		Petroleum distillates			
<b>Waste Class:</b>		331 I			
<b>Waste Class Desc:</b>		Waste compressed gases including cylinders			
<b>Waste Class:</b>		145 I			
<b>Waste Class Desc:</b>		Wastes from the use of pigments, coatings and paints			
<b>Waste Class:</b>		112 C			
<b>Waste Class Desc:</b>		Acid solutions - containing heavy metals			

Map Key	Number of Records	Direction/ Distance (m)	Elev/Diff (m)	Site	DB
<a href="#">45</a>	38 of 38	E/123.9	73.9 / -1.46	Rexall Pharmacy Group Ltd. 160 Elgin Street #20 Ottawa ON K2P2C4	GEN
<b>Generator No:</b>	ON8221940			<b>Status:</b> Registered	
<b>SIC Code:</b>				<b>Co Admin:</b>	
<b>SIC Description:</b>				<b>Choice of Contact:</b>	
<b>Approval Years:</b>	As of Jul 2020			<b>Phone No Admin:</b>	
<b>PO Box No:</b>				<b>Contam. Facility:</b>	
<b>Country:</b>	Canada			<b>MHSW Facility:</b>	
<b><u>Detail(s)</u></b>					
<b>Waste Class:</b>	312 P				
<b>Waste Class Desc:</b>	Pathological wastes				
<b>Waste Class:</b>	261 A				
<b>Waste Class Desc:</b>	Pharmaceuticals				
<a href="#">46</a>	1 of 5	NW/124.3	76.9 / 1.54	SPIC & SPAN-VALETOR-CASH CLEANERS 227 LAURIER AVE. WEST OTTAWA ON K1P 5J6	GEN
<b>Generator No:</b>	ON0573421			<b>Status:</b>	
<b>SIC Code:</b>	9721			<b>Co Admin:</b>	
<b>SIC Description:</b>	POWER LAUND./CLEANER			<b>Choice of Contact:</b>	
<b>Approval Years:</b>	88,89,90			<b>Phone No Admin:</b>	
<b>PO Box No:</b>				<b>Contam. Facility:</b>	
<b>Country:</b>				<b>MHSW Facility:</b>	
<b><u>Detail(s)</u></b>					
<b>Waste Class:</b>	241				
<b>Waste Class Desc:</b>	HALOGENATED SOLVENTS				
<a href="#">46</a>	2 of 5	NW/124.3	76.9 / 1.54	SPIC & SPAN-VALETOR-CASH CLEANERS 227 LAURIER AVENUE WEST OTTAWA ON K1P 5J6	GEN
<b>Generator No:</b>	ON0573421			<b>Status:</b>	
<b>SIC Code:</b>	9721			<b>Co Admin:</b>	
<b>SIC Description:</b>	POWER LAUND./CLEANER			<b>Choice of Contact:</b>	
<b>Approval Years:</b>	92,93,97,98,99,00,01			<b>Phone No Admin:</b>	
<b>PO Box No:</b>				<b>Contam. Facility:</b>	
<b>Country:</b>				<b>MHSW Facility:</b>	
<b><u>Detail(s)</u></b>					
<b>Waste Class:</b>	241				
<b>Waste Class Desc:</b>	HALOGENATED SOLVENTS				
<a href="#">46</a>	3 of 5	NW/124.3	76.9 / 1.54	SPIC & SPAN-VALETOR-CASH CLEANERS 35-323 227 LAURIER AVE. WEST OTTAWA ON K1P 5J6	GEN
<b>Generator No:</b>	ON0573421			<b>Status:</b>	
<b>SIC Code:</b>	9721			<b>Co Admin:</b>	
<b>SIC Description:</b>	POWER LAUND./CLEANER			<b>Choice of Contact:</b>	
<b>Approval Years:</b>	94,95,96			<b>Phone No Admin:</b>	

Map Key	Number of Records	Direction/ Distance (m)	Elev/Diff (m)	Site	DB
<b>PO Box No:</b> <b>Country:</b>				<b>Contam. Facility:</b> <b>MHSW Facility:</b>	
<b>Detail(s)</b>					
<b>Waste Class:</b> <b>Waste Class Desc:</b>		241 HALOGENATED SOLVENTS			
<a href="#">46</a>	4 of 5	NW/124.3	76.9 / 1.54	LAURIER DRY CLEANERS 227 LAURIER AVE. WEST OTTAWA ON K1P 5J6	GEN
<b>Generator No:</b> <b>SIC Code:</b> <b>SIC Description:</b> <b>Approval Years:</b> <b>PO Box No:</b> <b>Country:</b>		ON2125100 9721 POWER LAUND./CLEANERS 96,97,98		<b>Status:</b> <b>Co Admin:</b> <b>Choice of Contact:</b> <b>Phone No Admin:</b> <b>Contam. Facility:</b> <b>MHSW Facility:</b>	
<b>Detail(s)</b>					
<b>Waste Class:</b> <b>Waste Class Desc:</b>		241 HALOGENATED SOLVENTS			
<a href="#">46</a>	5 of 5	NW/124.3	76.9 / 1.54	LAURIER DRY CLEANERS 227 LAURIER AVENUE WEST OTTAWA ON K1P 5J6	GEN
<b>Generator No:</b> <b>SIC Code:</b> <b>SIC Description:</b> <b>Approval Years:</b> <b>PO Box No:</b> <b>Country:</b>		ON2125100 9721 POWER LAUND./CLEANERS 99,00,01		<b>Status:</b> <b>Co Admin:</b> <b>Choice of Contact:</b> <b>Phone No Admin:</b> <b>Contam. Facility:</b> <b>MHSW Facility:</b>	
<b>Detail(s)</b>					
<b>Waste Class:</b> <b>Waste Class Desc:</b>		241 HALOGENATED SOLVENTS			
<a href="#">47</a>	1 of 2	E/129.0	73.9 / -1.46	189 Metcalfe Street OTTAWA ON	EHS
<b>Order No:</b> <b>Status:</b> <b>Report Type:</b> <b>Report Date:</b> <b>Date Received:</b> <b>Previous Site Name:</b> <b>Lot/Building Size:</b> <b>Additional Info Ordered:</b>		20060928008w C Online Mapless 9/28/2006 9/28/2006		<b>Nearest Intersection:</b> <b>Municipality:</b> <b>Client Prov/State:</b> <b>Search Radius (km):</b> <b>X:</b> <b>Y:</b>	
				ON 0.25 0 0	
<a href="#">47</a>	2 of 2	E/129.0	73.9 / -1.46	189 Metcalfe Street Ottawa ON	EHS
<b>Order No:</b> <b>Status:</b> <b>Report Type:</b> <b>Report Date:</b>		20080118016 C Complete Report 1/24/2008		<b>Nearest Intersection:</b> <b>Municipality:</b> <b>Client Prov/State:</b> <b>Search Radius (km):</b>	
				ON 0.25	

Map Key	Number of Records	Direction/ Distance (m)	Elev/Diff (m)	Site	DB
Date Received:		1/18/2008		X:	-75.69362
Previous Site Name:				Y:	45.418787
Lot/Building Size:					
Additional Info Ordered:					
<a href="#">48</a>	1 of 1	ESE/129.0	73.9 / -1.46	OCSCC - 961 179 Metcalfe Street Ottawa ON K2P 0V8	GEN
Generator No:	ON8729569			Status:	Registered
SIC Code:				Co Admin:	
SIC Description:				Choice of Contact:	
Approval Years:	As of Nov 2021			Phone No Admin:	
PO Box No:				Contam. Facility:	
Country:	Canada			MHSW Facility:	
<b>Detail(s)</b>					
Waste Class:	251 L				
Waste Class Desc:	Waste oils/sludges (petroleum based)				
<a href="#">49</a>	1 of 14	WSW/132.9	76.9 / 1.54	SHELL CANADA PRODUCTS LTD. 154 O'CONNOR STREET SERVICE STATION OTTAWA CITY ON	SPL
Ref No:	105417			Discharger Report:	
Site No:				Material Group:	
Incident Dt:	9/20/1994			Health/Env Conseq:	
Year:				Client Type:	
Incident Cause:	UNDERGROUND TANK LEAK			Sector Type:	
Incident Event:				Agency Involved:	
Contaminant Code:				Nearest Watercourse:	
Contaminant Name:				Site Address:	
Contaminant Limit 1:				Site District Office:	
Contam Limit Freq 1:				Site Postal Code:	
Contaminant UN No 1:				Site Region:	
Environment Impact:	POSSIBLE			Site Municipality:	20101
Nature of Impact:	Soil contamination			Site Lot:	
Receiving Medium:	LAND			Site Conc:	
Receiving Env:				Northing:	
MOE Response:				Easting:	
Dt MOE Arvl on Scn:				Site Geo Ref Accu:	
MOE Reported Dt:	9/20/1994			Site Map Datum:	
Dt Document Closed:				SAC Action Class:	
Incident Reason:	UNKNOWN			Source Type:	
Site Name:					
Site County/District:					
Site Geo Ref Meth:					
Incident Summary:	SHELL-UKN QTY WASTE OIL TO GROUND,UG TANK FAILED PRESSURE TEST.				
Contaminant Qty:					
<a href="#">49</a>	2 of 14	WSW/132.9	76.9 / 1.54	SHELL CANADA PRODUCTS LTD. 154 O'CONNOR ST. SHELL CANADA GAS STATION SERVICE STATION OTTAWA CITY ON K2P 1T5	SPL
Ref No:	93739			Discharger Report:	
Site No:				Material Group:	
Incident Dt:	//			Health/Env Conseq:	
Year:				Client Type:	
Incident Cause:	UNDERGROUND TANK LEAK			Sector Type:	

Map Key	Number of Records	Direction/ Distance (m)	Elev/Diff (m)	Site	DB
<b>Incident Event:</b> <b>Contaminant Code:</b> <b>Contaminant Name:</b> <b>Contaminant Limit 1:</b> <b>Contam Limit Freq 1:</b> <b>Contaminant UN No 1:</b> <b>Environment Impact:</b> CONFIRMED <b>Nature of Impact:</b> Soil contamination <b>Receiving Medium:</b> LAND <b>Receiving Env:</b> <b>MOE Response:</b> <b>Dt MOE Arvl on Scn:</b> <b>MOE Reported Dt:</b> 11/23/1993 <b>Dt Document Closed:</b> <b>Incident Reason:</b> CORROSION <b>Site Name:</b> <b>Site County/District:</b> <b>Site Geo Ref Meth:</b> <b>Incident Summary:</b> SHELL CANADA -1800L FURNACE OIL MISSING FROM UNDERGROUND STORAGE TANK. <b>Contaminant Qty:</b>				<b>Agency Involved:</b> <b>Nearest Watercourse:</b> <b>Site Address:</b> <b>Site District Office:</b> <b>Site Postal Code:</b> <b>Site Region:</b> <b>Site Municipality:</b> 20101 <b>Site Lot:</b> <b>Site Conc:</b> <b>Northing:</b> <b>Easting:</b> <b>Site Geo Ref Accu:</b> <b>Site Map Datum:</b> <b>SAC Action Class:</b> <b>Source Type:</b>	

<a href="#">49</a>	3 of 14	WSW/132.9	76.9 / 1.54	BYTOWN TOWING & AUTOCARE LTD 154 O CONNOR ST AT GLOUCESTER OTTAWA ON	PRT
<b>Location ID:</b>	11026				
<b>Type:</b>	retail				
<b>Expiry Date:</b>	1995-09-30				
<b>Capacity (L):</b>	68100				
<b>Licence #:</b>	0026886001				

<a href="#">49</a>	4 of 14	WSW/132.9	76.9 / 1.54	BYTOWN TOWING & AUTOCARE LTD 154 O'CONNOR ST AT GLOUCESTER OTTAWA ON K2P 1T5	FSTH
<b>License Issue Date:</b>	9/6/2002				
<b>Tank Status:</b>	Pending Renewal				
<b>Tank Status As Of:</b>	August 2007				
<b>Operation Type:</b>	Retail Fuel Outlet				
<b>Facility Type:</b>	Gasoline Station - Full Serve				
<b>--Details--</b>					
<b>Status:</b>	Active				
<b>Year of Installation:</b>	1980				
<b>Corrosion Protection:</b>					
<b>Capacity:</b>	22700				
<b>Tank Fuel Type:</b>	Liquid Fuel Single Wall UST - Gasoline				
<b>Status:</b>	Active				
<b>Year of Installation:</b>	1980				
<b>Corrosion Protection:</b>					
<b>Capacity:</b>	22700				
<b>Tank Fuel Type:</b>	Liquid Fuel Single Wall UST - Gasoline				
<b>Status:</b>	Active				
<b>Year of Installation:</b>	1980				
<b>Corrosion Protection:</b>					
<b>Capacity:</b>	22700				
<b>Tank Fuel Type:</b>	Liquid Fuel Single Wall UST - Gasoline				

Map Key	Number of Records	Direction/ Distance (m)	Elev/Diff (m)	Site	DB
<a href="#">49</a>	5 of 14	WSW/132.9	76.9 / 1.54	BYTOWN TOWING & AUTOCARE LTD 154 O'CONNOR ST AT GLOUCESTER OTTAWA ON K2P 1T5	FSTH
<b>License Issue Date:</b>		9/6/2002			
<b>Tank Status:</b>		Licensed			
<b>Tank Status As Of:</b>		December 2008			
<b>Operation Type:</b>		Retail Fuel Outlet			
<b>Facility Type:</b>		Gasoline Station - Full Serve			
<b>--Details--</b>					
<b>Status:</b>		Active			
<b>Year of Installation:</b>		1979			
<b>Corrosion Protection:</b>					
<b>Capacity:</b>		22700			
<b>Tank Fuel Type:</b>		Liquid Fuel Single Wall UST - Gasoline			
<b>Status:</b>		Active			
<b>Year of Installation:</b>		1979			
<b>Corrosion Protection:</b>					
<b>Capacity:</b>		22700			
<b>Tank Fuel Type:</b>		Liquid Fuel Single Wall UST - Gasoline			
<b>Status:</b>		Active			
<b>Year of Installation:</b>		1979			
<b>Corrosion Protection:</b>					
<b>Capacity:</b>		22700			
<b>Tank Fuel Type:</b>		Liquid Fuel Single Wall UST - Gasoline			
<b>Status:</b>		Active			
<b>Year of Installation:</b>		1980			
<b>Corrosion Protection:</b>					
<b>Capacity:</b>		22700			
<b>Tank Fuel Type:</b>		Liquid Fuel Single Wall UST - Gasoline			

<a href="#">49</a>	6 of 14	WSW/132.9	76.9 / 1.54	154 O'Connor Street Ottawa ON K2P 1T5	EHS
<b>Order No:</b>		20090529016		<b>Nearest Intersection:</b> O'Connor Street & Gloucester Street	
<b>Status:</b>		C		<b>Municipality:</b> Ottawa	
<b>Report Type:</b>		Standard Report		<b>Client Prov/State:</b> ON	
<b>Report Date:</b>		6/9/2009		<b>Search Radius (km):</b> 0.25	
<b>Date Received:</b>		5/29/2009		<b>X:</b> -75.696715	
<b>Previous Site Name:</b>				<b>Y:</b> 45.418523	
<b>Lot/Building Size:</b>		Lot: 30 m X 30 m			
<b>Additional Info Ordered:</b>		Fire Insur. Maps and/or Sire Plans			

<a href="#">49</a>	7 of 14	WSW/132.9	76.9 / 1.54	BYTOWN TOWING & AUTOCARE LTD 154 O'CONNOR ST AT GLOUCESTER OTTAWA ON	DTNK
<b><u>Delisted Expired Fuel Safety Facilities</u></b>					
<b>Instance No:</b>		10905102		<b>Expired Date:</b>	
<b>Status:</b>		EXPIRED		<b>Max Hazard Rank:</b>	
<b>Instance ID:</b>		51358		<b>Facility Location:</b>	
<b>Instance Type:</b>		FS Piping		<b>Facility Type:</b>	
<b>Instance Creation Dt:</b>				<b>Fuel Type 2:</b>	

Map Key	Number of Records	Direction/ Distance (m)	Elev/Diff (m)	Site	DB
<b>Instance Install Dt:</b> <b>Item Description:</b> <b>Manufacturer:</b> <b>Model:</b> <b>Serial No:</b> <b>ULC Standard:</b> <b>Quantity:</b> <b>Unit of Measure:</b> <b>Overfill Prot Type:</b> <b>Creation Date:</b> <b>Next Periodic Str DT:</b> <b>TSSA Base Sched Cycle 2:</b> <b>TSSAMax Hazard Rank 1:</b> <b>TSSA Risk Based Periodic Yn:</b> <b>TSSA Volume of Directives:</b> <b>TSSA Periodic Exempt:</b> <b>TSSA Statutory Interval:</b> <b>TSSA Recd Insp Interva:</b> <b>TSSA Recd Tolerance:</b> <b>TSSA Program Area:</b> <b>TSSA Program Area 2:</b>				<b>Fuel Type 3:</b> <b>Panam Related:</b> <b>Panam Venue Nm:</b> <b>External Identifier:</b> <b>Item:</b> <b>Piping Steel:</b> <b>Piping Galvanized:</b> <b>Tank Single Wall St:</b> <b>Piping Underground:</b> <b>Tank Underground:</b> <b>Source:</b>	
		FS Piping			
		EXP			
		Up to Mar 2012			

<a href="#">49</a>	8 of 14	WSW/132.9	76.9 / 1.54	BYTOWN TOWING & AUTOCARE LTD 154 O'CONNOR ST AT GLOUCESTER OTTAWA ON	DTNK
--------------------	---------	-----------	-------------	--	------

**Delisted Expired Fuel Safety  
Facilities**

<b>Instance No:</b> <b>Status:</b> <b>Instance ID:</b> <b>Instance Type:</b> <b>Instance Creation Dt:</b> <b>Instance Install Dt:</b> <b>Item Description:</b> <b>Manufacturer:</b> <b>Model:</b> <b>Serial No:</b> <b>ULC Standard:</b> <b>Quantity:</b> <b>Unit of Measure:</b> <b>Overfill Prot Type:</b> <b>Creation Date:</b> <b>Next Periodic Str DT:</b> <b>TSSA Base Sched Cycle 2:</b> <b>TSSAMax Hazard Rank 1:</b> <b>TSSA Risk Based Periodic Yn:</b> <b>TSSA Volume of Directives:</b> <b>TSSA Periodic Exempt:</b> <b>TSSA Statutory Interval:</b> <b>TSSA Recd Insp Interva:</b> <b>TSSA Recd Tolerance:</b> <b>TSSA Program Area:</b> <b>TSSA Program Area 2:</b>	10905070 EXPIRED 51351 FS Piping	<b>Expired Date:</b> <b>Max Hazard Rank:</b> <b>Facility Location:</b> <b>Facility Type:</b> <b>Fuel Type 2:</b> <b>Fuel Type 3:</b> <b>Panam Related:</b> <b>Panam Venue Nm:</b> <b>External Identifier:</b> <b>Item:</b> <b>Piping Steel:</b> <b>Piping Galvanized:</b> <b>Tank Single Wall St:</b> <b>Piping Underground:</b> <b>Tank Underground:</b> <b>Source:</b>
<b>Description:</b> <b>Original Source:</b> <b>Record Date:</b>	FS Piping EXP Up to Mar 2012	



Map Key	Number of Records	Direction/ Distance (m)	Elev/Diff (m)	Site	DB
<a href="#">49</a>	9 of 14	WSW/132.9	76.9 / 1.54	Shell Canada Products 154 O+Connor Street Ottawa ON K2P 1T5	GEN

**Generator No:** ON7522524  
**SIC Code:** 447190  
**SIC Description:** Other Gasoline Stations  
**Approval Years:** 2009  
**PO Box No:**  
**Country:**

**Status:**  
**Co Admin:**  
**Choice of Contact:**  
**Phone No Admin:**  
**Contam. Facility:**  
**MHSW Facility:**

**Detail(s)**

**Waste Class:** 221  
**Waste Class Desc:** LIGHT FUELS

**Waste Class:** 251  
**Waste Class Desc:** OIL SKIMMINGS & SLUDGES

<a href="#">49</a>	10 of 14	WSW/132.9	76.9 / 1.54	Shell Canada Products 154 O+Connor Street Ottawa ON K2P 1T5	GEN
--------------------	----------	-----------	-------------	---	-----

**Generator No:** ON7522524  
**SIC Code:** 447190  
**SIC Description:** Other Gasoline Stations  
**Approval Years:** 2010  
**PO Box No:**  
**Country:**

**Status:**  
**Co Admin:**  
**Choice of Contact:**  
**Phone No Admin:**  
**Contam. Facility:**  
**MHSW Facility:**

**Detail(s)**

**Waste Class:** 251  
**Waste Class Desc:** OIL SKIMMINGS & SLUDGES

**Waste Class:** 221  
**Waste Class Desc:** LIGHT FUELS

**Waste Class:** 252  
**Waste Class Desc:** WASTE OILS & LUBRICANTS

<a href="#">49</a>	11 of 14	WSW/132.9	76.9 / 1.54	BYTOWN TOWING & AUTOCARE LTD 154 O'CONNOR ST AT GLOUCESTER OTTAWA ON K2P 1T5	DTNK
--------------------	----------	-----------	-------------	--	------

**Delisted Expired Fuel Safety Facilities**

**Instance No:** 9587344  
**Status:** EXPIRED  
**Instance ID:**  
**Instance Type:** FS Facility  
**Instance Creation Dt:**  
**Instance Install Dt:**  
**Item Description:**  
**Manufacturer:**  
**Model:**  
**Serial No:**  
**ULC Standard:**  
**Quantity:**  
**Unit of Measure:**

**Expired Date:** 3/24/2013 15:03  
**Max Hazard Rank:**  
**Facility Location:**  
**Facility Type:**  
**Fuel Type 2:**  
**Fuel Type 3:**  
**Panam Related:**  
**Panam Venue Nm:**  
**External Identifier:**  
**Item:**  
**Piping Steel:**  
**Piping Galvanized:**  
**Tank Single Wall St:**

Map Key	Number of Records	Direction/ Distance (m)	Elev/Diff (m)	Site	DB
<b>Overfill Prot Type:</b> <b>Creation Date:</b> <b>Next Periodic Str DT:</b> <b>TSSA Base Sched Cycle 2:</b> <b>TSSAMax Hazard Rank 1:</b> <b>TSSA Risk Based Periodic Yn:</b> <b>TSSA Volume of Directives:</b> <b>TSSA Periodic Exempt:</b> <b>TSSA Statutory Interval:</b> <b>TSSA Recd Insp Interva:</b> <b>TSSA Recd Tolerance:</b> <b>TSSA Program Area:</b> <b>TSSA Program Area 2:</b> <b>Description:</b> <b>Original Source:</b> <b>Record Date:</b>				<b>Piping Underground:</b> <b>Tank Underground:</b> <b>Source:</b>	
<a href="#">49</a>	12 of 14	WSW/132.9	76.9 / 1.54	BYTOWN TOWING & AUTOCARE LTD 154 O'CONNOR ST AT GLOUCESTER OTTAWA K2P 1T5 ON CA ON	DTNK
<a href="#">49</a>	13 of 14	WSW/132.9	76.9 / 1.54	BYTOWN TOWING & AUTOCARE LTD 154 O'CONNOR ST AT GLOUCESTER OTTAWA K2P 1T5 ON CA ON	DTNK
<a href="#">49</a>	14 of 14	WSW/132.9	76.9 / 1.54	BYTOWN TOWING & AUTOCARE LTD 154 O'CONNOR ST AT GLOUCESTER OTTAWA K2P 1T5 ON CA ON	DTNK
<a href="#">50</a>	1 of 2	WNW/136.5	76.9 / 1.54	251 Laurier Ave W Ottawa ON	EHS
<b>Order No:</b> 20130118007 <b>Status:</b> C <b>Report Type:</b> Standard Select Report <b>Report Date:</b> 24-JAN-13 <b>Date Received:</b> 18-JAN-13 <b>Previous Site Name:</b> <b>Lot/Building Size:</b> <b>Additional Info Ordered:</b>				<b>Nearest Intersection:</b> <b>Municipality:</b> <b>Client Prov/State:</b> ON <b>Search Radius (km):</b> .25 <b>X:</b> -75.696783 <b>Y:</b> 45.41966	
<a href="#">50</a>	2 of 2	WNW/136.5	76.9 / 1.54	251 Laurier Avenue West Ottawa ON Ottawa ON K1P 5J6	EHS
<b>Order No:</b> 20190430078 <b>Status:</b> C <b>Report Type:</b> Standard Report <b>Report Date:</b> 03-MAY-19 <b>Date Received:</b> 30-APR-19 <b>Previous Site Name:</b> <b>Lot/Building Size:</b> <b>Additional Info Ordered:</b>				<b>Nearest Intersection:</b> <b>Municipality:</b> <b>Client Prov/State:</b> ON <b>Search Radius (km):</b> .25 <b>X:</b> -75.696783 <b>Y:</b> 45.41966	

Map Key	Number of Records	Direction/ Distance (m)	Elev/Diff (m)	Site	DB
<a href="#">51</a>	1 of 6	W/137.8	76.9 / 1.54	GVT. OF CAN. - FINANCE CANADA PROPERTY & MATERIAL MANAGEMENT 140 O'CONNOR STREET OTTAWA ON K1A 0G5	GEN
<b>Generator No:</b> ON0269301 <b>SIC Code:</b> 8152 <b>SIC Description:</b> FINAC./ECONOM. ADM. <b>Approval Years:</b> 86,87,88,89,90 <b>PO Box No:</b> <b>Country:</b>		<b>Status:</b> <b>Co Admin:</b> <b>Choice of Contact:</b> <b>Phone No Admin:</b> <b>Contam. Facility:</b> <b>MHSW Facility:</b>			
<b><u>Detail(s)</u></b>					
<b>Waste Class:</b>		264			
<b>Waste Class Desc:</b>		PHOTOPROCESSING WASTES			
<a href="#">51</a>	2 of 6	W/137.8	76.9 / 1.54	FINANCE AND TREASURY BOARD OF CAN. DEPT. 140 O'CONNOR STREET PROPERTY & MATERIAL MANAGEMENT OTTAWA ON K1A 0G5	GEN
<b>Generator No:</b> ON0269301 <b>SIC Code:</b> 8152 <b>SIC Description:</b> FINAC./ECONOM. ADM. <b>Approval Years:</b> 92,93,96,97,98,99,00,01 <b>PO Box No:</b> <b>Country:</b>		<b>Status:</b> <b>Co Admin:</b> <b>Choice of Contact:</b> <b>Phone No Admin:</b> <b>Contam. Facility:</b> <b>MHSW Facility:</b>			
<b><u>Detail(s)</u></b>					
<b>Waste Class:</b>		148			
<b>Waste Class Desc:</b>		INORGANIC LABORATORY CHEMICALS			
<b>Waste Class:</b>		264			
<b>Waste Class Desc:</b>		PHOTOPROCESSING WASTES			
<a href="#">51</a>	3 of 6	W/137.8	76.9 / 1.54	GVT. OF CAN. - FINANCE CANADA 18-149 PROPERTY & MATERIAL MANAGEMENT 140 O'CONNOR STREET OTTAWA ON K1A 0G5	GEN
<b>Generator No:</b> ON0269301 <b>SIC Code:</b> 8152 <b>SIC Description:</b> FINAC./ECONOM. ADM. <b>Approval Years:</b> 94,95 <b>PO Box No:</b> <b>Country:</b>		<b>Status:</b> <b>Co Admin:</b> <b>Choice of Contact:</b> <b>Phone No Admin:</b> <b>Contam. Facility:</b> <b>MHSW Facility:</b>			
<b><u>Detail(s)</u></b>					
<b>Waste Class:</b>		264			
<b>Waste Class Desc:</b>		PHOTOPROCESSING WASTES			
<a href="#">51</a>	4 of 6	W/137.8	76.9 / 1.54	DEPT. OF FINANCE/TREASURY BOARD OF CANADA 140 O'CONNOR STREET FACILITIES MANAGEMENT OTTAWA ON K1A 0G5	GEN

Map Key	Number of Records	Direction/ Distance (m)	Elev/Diff (m)	Site	DB
<b>Generator No:</b>	ON0269301			<b>Status:</b>	
<b>SIC Code:</b>				<b>Co Admin:</b>	
<b>SIC Description:</b>				<b>Choice of Contact:</b>	
<b>Approval Years:</b>	02,03,04,06,07,08			<b>Phone No Admin:</b>	
<b>PO Box No:</b>				<b>Contam. Facility:</b>	
<b>Country:</b>				<b>MHSW Facility:</b>	
<b><u>Detail(s)</u></b>					
<b>Waste Class:</b>	121				
<b>Waste Class Desc:</b>	ALKALINE WASTES - HEAVY METALS				
<b>Waste Class:</b>	122				
<b>Waste Class Desc:</b>	ALKALINE WASTES - OTHER METALS				
<b>Waste Class:</b>	148				
<b>Waste Class Desc:</b>	INORGANIC LABORATORY CHEMICALS				
<b>Waste Class:</b>	264				
<b>Waste Class Desc:</b>	PHOTOPROCESSING WASTES				
<b>Waste Class:</b>	146				
<b>Waste Class Desc:</b>	OTHER SPECIFIED INORGANICS				
<b>Waste Class:</b>	121				
<b>Waste Class Desc:</b>	ALKALINE WASTES - HEAVY METALS				

<a href="#">51</a>	5 of 6	W/137.8	76.9 / 1.54	DEPT. OF FINANCE/TREASURY BOARD OF CANADA 140 O'CONNOR STREET FACILITIES MANAGEMENT OTTAWA ON K2P 2H6	GEN
--------------------	--------	---------	-------------	---	-----

<b>Generator No:</b>	ON0269301	<b>Status:</b>	
<b>SIC Code:</b>	911910	<b>Co Admin:</b>	
<b>SIC Description:</b>	Other Federal Government Public Administration	<b>Choice of Contact:</b>	
<b>Approval Years:</b>	2009	<b>Phone No Admin:</b>	
<b>PO Box No:</b>		<b>Contam. Facility:</b>	
<b>Country:</b>		<b>MHSW Facility:</b>	

**Detail(s)**

<b>Waste Class:</b>	121		
<b>Waste Class Desc:</b>	ALKALINE WASTES - HEAVY METALS		
<b>Waste Class:</b>	146		
<b>Waste Class Desc:</b>	OTHER SPECIFIED INORGANICS		

<a href="#">51</a>	6 of 6	W/137.8	76.9 / 1.54	Gannon Blackburn Electric Inc. 140 O'Connor Ottawa ON K1A 0R5	GEN
--------------------	--------	---------	-------------	---	-----

<b>Generator No:</b>	ON3963680	<b>Status:</b>	Registered
<b>SIC Code:</b>		<b>Co Admin:</b>	
<b>SIC Description:</b>		<b>Choice of Contact:</b>	
<b>Approval Years:</b>	As of Dec 2018	<b>Phone No Admin:</b>	
<b>PO Box No:</b>		<b>Contam. Facility:</b>	
<b>Country:</b>	Canada	<b>MHSW Facility:</b>	

**Detail(s)**

Map Key	Number of Records	Direction/ Distance (m)	Elev/Diff (m)	Site	DB
<b>Waste Class:</b>		146 T			
<b>Waste Class Desc:</b>		Other specified inorganic sludges, slurries or solids			
<a href="#">52</a>	1 of 6	SW/140.1	76.9 / 1.54	GVT. OF CAN. - NATIONAL DEFENCE CRAD/DSIS-NATIONAL DEFENCE HEADQUARTERS 190 O'CONNOR ST. OTTAWA ON K1A 1G8	GEN
<b>Generator No:</b>	ON0046540			<b>Status:</b>	
<b>SIC Code:</b>	8111			<b>Co Admin:</b>	
<b>SIC Description:</b>	DEFENCE SERVICES			<b>Choice of Contact:</b>	
<b>Approval Years:</b>	86,87,88,89,90			<b>Phone No Admin:</b>	
<b>PO Box No:</b>				<b>Contam. Facility:</b>	
<b>Country:</b>				<b>MHSW Facility:</b>	
<b><u>Detail(s)</u></b>					
<b>Waste Class:</b>		264			
<b>Waste Class Desc:</b>		PHOTOPROCESSING WASTES			
<a href="#">52</a>	2 of 6	SW/140.1	76.9 / 1.54	GVT. OF CAN. - NATIONAL DEFENCE 190 O'CONNOR STREET DIRECTORATE, SCIENTIFIC INFORMAT.SERVICE OTTAWA ON K1A 1G8	GEN
<b>Generator No:</b>	ON0046540			<b>Status:</b>	
<b>SIC Code:</b>	8111			<b>Co Admin:</b>	
<b>SIC Description:</b>	DEFENCE SERVICES			<b>Choice of Contact:</b>	
<b>Approval Years:</b>	92,93,97			<b>Phone No Admin:</b>	
<b>PO Box No:</b>				<b>Contam. Facility:</b>	
<b>Country:</b>				<b>MHSW Facility:</b>	
<b><u>Detail(s)</u></b>					
<b>Waste Class:</b>		264			
<b>Waste Class Desc:</b>		PHOTOPROCESSING WASTES			
<a href="#">52</a>	3 of 6	SW/140.1	76.9 / 1.54	GVT. OF CAN. - NATIONAL DEFENCE 18-192 CRAD/DSIS-NATIONAL DEFENCE HEADQUARTERS 190 O'CONNOR ST. OTTAWA ON K1A 1G8	GEN
<b>Generator No:</b>	ON0046540			<b>Status:</b>	
<b>SIC Code:</b>	8111			<b>Co Admin:</b>	
<b>SIC Description:</b>	DEFENCE SERVICES			<b>Choice of Contact:</b>	
<b>Approval Years:</b>	94,95,96			<b>Phone No Admin:</b>	
<b>PO Box No:</b>				<b>Contam. Facility:</b>	
<b>Country:</b>				<b>MHSW Facility:</b>	
<b><u>Detail(s)</u></b>					
<b>Waste Class:</b>		264			
<b>Waste Class Desc:</b>		PHOTOPROCESSING WASTES			
<a href="#">52</a>	4 of 6	SW/140.1	76.9 / 1.54	DEPT. OF NATIONAL DEFENCE DEFENCE RESEARCH DEVELOPMENT BRANCH 190 O'CONNOR STREET OTTAWA ON K1A 0K2	GEN
<b>Generator No:</b>	ON0046540			<b>Status:</b>	

Map Key	Number of Records	Direction/ Distance (m)	Elev/Diff (m)	Site	DB
---------	-------------------	----------------------------	------------------	------	----

**SIC Code:** 8111  
**SIC Description:** DEFENCE SERVICES  
**Approval Years:** 98,99,00,01,04  
**PO Box No:**  
**Country:**

**Co Admin:**  
**Choice of Contact:**  
**Phone No Admin:**  
**Contam. Facility:**  
**MHSW Facility:**

**Detail(s)**

**Waste Class:** 264  
**Waste Class Desc:** PHOTOPROCESSING WASTES  
  
**Waste Class:** 145  
**Waste Class Desc:** PAINT/PIGMENT/COATING RESIDUES  
  
**Waste Class:** 213  
**Waste Class Desc:** PETROLEUM DISTILLATES

<a href="#">52</a>	5 of 6	SW/140.1	76.9 / 1.54	Canadian Council on Social 190 O'Connor St Suite 100 Ottawa ON K2P 2R3	SCT
--------------------	--------	----------	-------------	--	-----

**Established:** 1920  
**Plant Size (ft²):**  
**Employment:** 13

**--Details--**

**Description:** Periodical Publishers  
**SIC/NAICS Code:** 511120  
  
**Description:** Social Advocacy Organizations  
**SIC/NAICS Code:** 813310  
  
**Description:** Civic and Social Organizations  
**SIC/NAICS Code:** 813410  
  
**Description:** Business Associations  
**SIC/NAICS Code:** 813910

<a href="#">52</a>	6 of 6	SW/140.1	76.9 / 1.54	190 O'connor St Ottawa ON K2P2R3	EHS
--------------------	--------	----------	-------------	-------------------------------------	-----

**Order No:** 20150123005  
**Status:** C  
**Report Type:** Custom Report  
**Report Date:** 28-JAN-15  
**Date Received:** 23-JAN-15  
**Previous Site Name:**  
**Lot/Building Size:**  
**Additional Info Ordered:**

**Nearest Intersection:**  
**Municipality:**  
**Client Prov/State:** ON  
**Search Radius (km):** .25  
**X:** -75.69601  
**Y:** 45.417916

<a href="#">53</a>	1 of 8	NNE/140.3	73.9 / -1.46	Inuit Today Newsletter 170 Laurier Ave W Suite 510 Ottawa ON K1P 5V5	SCT
--------------------	--------	-----------	--------------	--	-----

**Established:** 1971  
**Plant Size (ft²):**  
**Employment:** 46

**--Details--**

Map Key	Number of Records	Direction/ Distance (m)	Elev/Diff (m)	Site	DB
<b>Description:</b> <b>SIC/NAICS Code:</b>		Periodical Publishers 511120			
<a href="#">53</a>	2 of 8	<b>NNE/140.3</b>	<b>73.9 / -1.46</b>	<b>Fisheries Council of Canada 170 Laurier Ave W Suite 900 Ottawa ON K1P 5V5</b>	<b>SCT</b>
<b>Established:</b> <b>Plant Size (ft²):</b> <b>Employment:</b>		01-DEC-45 900			
<b>--Details--</b>					
<b>Description:</b> <b>SIC/NAICS Code:</b>		Business Associations 813910			
<a href="#">53</a>	3 of 8	<b>NNE/140.3</b>	<b>73.9 / -1.46</b>	<b>170 Laurier Ave. Ottawa ON</b>	<b>SPL</b>
<b>Ref No:</b>		3535-7XTU3U		<b>Discharger Report:</b>	
<b>Site No:</b>				<b>Material Group:</b>	
<b>Incident Dt:</b>				<b>Health/Env Conseq:</b>	
<b>Year:</b>				<b>Client Type:</b>	
<b>Incident Cause:</b>		Discharge or Emission to Air		<b>Sector Type:</b>	
<b>Incident Event:</b>				<b>Agency Involved:</b>	
<b>Contaminant Code:</b>		35		<b>Nearest Watercourse:</b>	
<b>Contaminant Name:</b>		NATURAL GAS (METHANE)		<b>Site Address:</b>	
<b>Contaminant Limit 1:</b>				<b>Site District Office:</b>	
<b>Contam Limit Freq 1:</b>				<b>Site Postal Code:</b>	
<b>Contaminant UN No 1:</b>				<b>Site Region:</b>	
<b>Environment Impact:</b>		Not Anticipated		<b>Site Municipality:</b>	
<b>Nature of Impact:</b>		Air Pollution		<b>Site Lot:</b>	
<b>Receiving Medium:</b>				<b>Site Conc:</b>	
<b>Receiving Env:</b>				<b>Northing:</b>	
<b>MOE Response:</b>		Referral to others		<b>Easting:</b>	
<b>Dt MOE Arvl on Scn:</b>				<b>Site Geo Ref Accu:</b>	
<b>MOE Reported Dt:</b>		11/15/2009		<b>Site Map Datum:</b>	
<b>Dt Document Closed:</b>		11/18/2009		<b>SAC Action Class:</b> Air Spills - Gases and Vapours	
<b>Incident Reason:</b>		Spill		<b>Source Type:</b>	
<b>Site Name:</b>		Natural Gas Spill<UNOFFICIAL>			
<b>Site County/District:</b>					
<b>Site Geo Ref Meth:</b>					
<b>Incident Summary:</b>		MOE/TSSA: Nat. gas to air, evacs, media, made safe.			
<b>Contaminant Qty:</b>		0 other - see incident description			
<a href="#">53</a>	4 of 8	<b>NNE/140.3</b>	<b>73.9 / -1.46</b>	<b>ATCO Structures &amp; Logistics 170 Laurier Ave W Suite 100 Ottawa ON K1P 5V5</b>	<b>SCT</b>
<b>Established:</b> <b>Plant Size (ft²):</b> <b>Employment:</b>		01-AUG-87			
<b>--Details--</b>					
<b>Description:</b> <b>SIC/NAICS Code:</b>		Urethane and Other Foam Product (except Polystyrene) Manufacturing 326150			
<b>Description:</b> <b>SIC/NAICS Code:</b>		Computer Systems Design and Related Services 541510			

Map Key	Number of Records	Direction/ Distance (m)	Elev/Diff (m)	Site	DB
<b>Description:</b>		Other Rubber Product Manufacturing			
<b>SIC/NAICS Code:</b>		326290			
<b>Description:</b>		Facilities Support Services			
<b>SIC/NAICS Code:</b>		561210			
<a href="#">53</a>	5 of 8	NNE/140.3	73.9 / -1.46	170 Laurier Avenue West Ottawa ON K1P 5V5	EHS
<b>Order No:</b>		20110713038		<b>Nearest Intersection:</b>	
<b>Status:</b>		C		<b>Municipality:</b>	
<b>Report Type:</b>		Custom Report		<b>Client Prov/State:</b>	ON
<b>Report Date:</b>		7/20/2011		<b>Search Radius (km):</b>	0.25
<b>Date Received:</b>		7/13/2011 2:29:21 PM		<b>X:</b>	-75.694734
<b>Previous Site Name:</b>				<b>Y:</b>	45.420022
<b>Lot/Building Size:</b>					
<b>Additional Info Ordered:</b>					
<a href="#">53</a>	6 of 8	NNE/140.3	73.9 / -1.46	170 LAURIER AVENUE, OTTAWA ON	INC
<b>Incident No:</b>		232662		<b>Any Health Impact:</b>	
<b>Incident ID:</b>		2383798		<b>Any Enviro Impact:</b>	
<b>Instance No:</b>				<b>Service Interrupted:</b>	
<b>Status Code:</b>		Causal Analysis Complete		<b>Was Prop Damaged:</b>	
<b>Attribute Category:</b>		FS-Incident		<b>Reside App. Type:</b>	
<b>Context:</b>				<b>Commer App. Type:</b>	
<b>Date of Occurrence:</b>				<b>Indus App. Type:</b>	
<b>Time of Occurrence:</b>				<b>Institut App. Type:</b>	
<b>Incident Created On:</b>				<b>Venting Type:</b>	
<b>Instance Creation Dt:</b>				<b>Vent Conn Mater:</b>	
<b>Instance Install Dt:</b>				<b>Vent Chimney Mater:</b>	
<b>Occur Insp Start Date:</b>				<b>Pipeline Type:</b>	Service / Riser Distribution Pipeline
<b>Approx Quant Rel:</b>				<b>Pipeline Involved:</b>	
<b>Tank Capacity:</b>				<b>Pipe Material:</b>	Steel
<b>Fuels Occur Type:</b>				<b>Depth Ground Cover:</b>	0
<b>Fuel Type Involved:</b>				<b>Regulator Location:</b>	Outside
<b>Enforcement Policy:</b>				<b>Regulator Type:</b>	Service Regulator (up to 60 psi intake)
<b>Prc Escalation Req:</b>				<b>Operation Pressure:</b>	60
<b>Tank Material Type:</b>				<b>Liquid Prop Make:</b>	
<b>Tank Storage Type:</b>				<b>Liquid Prop Model:</b>	
<b>Tank Location Type:</b>				<b>Liquid Prop Serial No:</b>	
<b>Pump Flow Rate Cap:</b>				<b>Liquid Prop Notes:</b>	
<b>Task No:</b>				<b>Equipment Type:</b>	
<b>Notes:</b>				<b>Equipment Model:</b>	
<b>Drainage System:</b>				<b>Serial No:</b>	
<b>Sub Surface Contam.:</b>				<b>Cylinder Capacity:</b>	
<b>Aff Prop Use Water:</b>				<b>Cylinder Cap Units:</b>	
<b>Contam. Migrated:</b>				<b>Cylinder Mat Type:</b>	
<b>Contact Natural Env:</b>				<b>Near Body of Water:</b>	
<b>Incident Location:</b>		170 LAURIER AVENUE, OTTAWA - VAPOUR RELEASE			
<b>Occurrence Narrative:</b>		B34SO Reg head flew off reg body when attempts to adjust the pressure were made.			
<b>Operation Type Involved:</b>					
<b>Item:</b>					
<b>Item Description:</b>					
<b>Device Installed Location:</b>					
<a href="#">53</a>	7 of 8	NNE/140.3	73.9 / -1.46	170 Laurier Ave W Ottawa ON K1P5V5	EHS



Map Key	Number of Records	Direction/ Distance (m)	Elev/Diff (m)	Site	DB
<b>Order No:</b> 20160106010 <b>Status:</b> C <b>Report Type:</b> Standard Report <b>Report Date:</b> 12-JAN-16 <b>Date Received:</b> 06-JAN-16 <b>Previous Site Name:</b> <b>Lot/Building Size:</b> <b>Additional Info Ordered:</b>					
<b>Nearest Intersection:</b> <b>Municipality:</b> <b>Client Prov/State:</b> ON <b>Search Radius (km):</b> .25 <b>X:</b> -75.694638 <b>Y:</b> 45.420158					
<a href="#">53</a>	8 of 8	NNE/140.3	73.9 / -1.46	170 Laurier Ave West Ottawa ON Ottawa ON K1P 5V5	EHS
<b>Order No:</b> 20181213033 <b>Status:</b> C <b>Report Type:</b> Standard Report <b>Report Date:</b> 18-DEC-18 <b>Date Received:</b> 13-DEC-18 <b>Previous Site Name:</b> <b>Lot/Building Size:</b> <b>Additional Info Ordered:</b> Fire Insur. Maps and/or Site Plans					
<b>Nearest Intersection:</b> <b>Municipality:</b> <b>Client Prov/State:</b> ON <b>Search Radius (km):</b> .25 <b>X:</b> -75.694531 <b>Y:</b> 45.420143					
<a href="#">54</a>	1 of 10	NW/143.5	76.9 / 1.54	Glenview Corporation 219 Laurier Ave Ottawa ON	GEN
<b>Generator No:</b> ON2324346 <b>SIC Code:</b> <b>SIC Description:</b> <b>Approval Years:</b> 03,04 <b>PO Box No:</b> <b>Country:</b>					
<b>Status:</b> <b>Co Admin:</b> <b>Choice of Contact:</b> <b>Phone No Admin:</b> <b>Contam. Facility:</b> <b>MHSW Facility:</b>					
<a href="#">54</a>	2 of 10	NW/143.5	76.9 / 1.54	219 Laurier Avenue West Ottawa ON	EHS
<b>Order No:</b> 20080626001 <b>Status:</b> C <b>Report Type:</b> Custom Report <b>Report Date:</b> 7/8/2008 <b>Date Received:</b> 6/26/2008 <b>Previous Site Name:</b> <b>Lot/Building Size:</b> <b>Additional Info Ordered:</b> Fire Insur. Maps And /or Site Plans					
<b>Nearest Intersection:</b> <b>Municipality:</b> <b>Client Prov/State:</b> ON <b>Search Radius (km):</b> 0.25 <b>X:</b> -75.696099 <b>Y:</b> 45.419864					
<a href="#">54</a>	3 of 10	NW/143.5	76.9 / 1.54	GLENVIEW CORPORATION 219 LAURIER AVE W OTTAWA ON	GEN
<b>Generator No:</b> ON9097452 <b>SIC Code:</b> <b>SIC Description:</b> <b>Approval Years:</b> 06 <b>PO Box No:</b> <b>Country:</b>					
<b>Status:</b> <b>Co Admin:</b> <b>Choice of Contact:</b> <b>Phone No Admin:</b> <b>Contam. Facility:</b> <b>MHSW Facility:</b>					
<b>Detail(s)</b>					
<b>Waste Class:</b> 251 <b>Waste Class Desc:</b> OIL SKIMMINGS & SLUDGES					

Map Key	Number of Records	Direction/ Distance (m)	Elev/Diff (m)	Site	DB
<a href="#">54</a>	4 of 10	NW/143.5	76.9 / 1.54	219 Laurier Avenue West Ottawa ON	EHS
<b>Order No:</b>	20100405005			<b>Nearest Intersection:</b>	Laurier Avenue West and Metcalfe Street
<b>Status:</b>	C			<b>Municipality:</b>	
<b>Report Type:</b>	Standard Report			<b>Client Prov/State:</b>	ON
<b>Report Date:</b>	4/13/2010			<b>Search Radius (km):</b>	0.25
<b>Date Received:</b>	4/5/2010			<b>X:</b>	-75.696189
<b>Previous Site Name:</b>				<b>Y:</b>	45.419868
<b>Lot/Building Size:</b>					
<b>Additional Info Ordered:</b>					
<a href="#">54</a>	5 of 10	NW/143.5	76.9 / 1.54	Mister Rooter<UNOFFICIAL> 219 Laurier West Ottawa ON	SPL
<b>Ref No:</b>	1771-8X7PMW			<b>Discharger Report:</b>	
<b>Site No:</b>				<b>Material Group:</b>	
<b>Incident Dt:</b>	15-AUG-12			<b>Health/Env Conseq:</b>	
<b>Year:</b>				<b>Client Type:</b>	
<b>Incident Cause:</b>				<b>Sector Type:</b>	
<b>Incident Event:</b>				<b>Agency Involved:</b>	
<b>Contaminant Code:</b>	15			<b>Nearest Watercourse:</b>	
<b>Contaminant Name:</b>	OIL (PETROLEUM BASED, NOT SPECIFIED)			<b>Site Address:</b>	219 Laurier West
<b>Contaminant Limit 1:</b>				<b>Site District Office:</b>	
<b>Contam Limit Freq 1:</b>				<b>Site Postal Code:</b>	
<b>Contaminant UN No 1:</b>				<b>Site Region:</b>	
<b>Environment Impact:</b>	Not Anticipated			<b>Site Municipality:</b>	Ottawa
<b>Nature of Impact:</b>				<b>Site Lot:</b>	
<b>Receiving Medium:</b>				<b>Site Conc:</b>	
<b>Receiving Env:</b>				<b>Northing:</b>	
<b>MOE Response:</b>	No Field Response			<b>Easting:</b>	
<b>Dt MOE Arvl on Scn:</b>				<b>Site Geo Ref Accu:</b>	
<b>MOE Reported Dt:</b>	15-AUG-12			<b>Site Map Datum:</b>	
<b>Dt Document Closed:</b>				<b>SAC Action Class:</b>	Primary Assessment of Spills
<b>Incident Reason:</b>	Equipment Failure			<b>Source Type:</b>	
<b>Site Name:</b>	Multi-unit Commercial High-Rise<UNOFFICIAL>				
<b>Site County/District:</b>					
<b>Site Geo Ref Meth:</b>					
<b>Incident Summary:</b>	Dundee Realty Mgmt Corp: 15L oily water in elevator pit				
<b>Contaminant Qty:</b>	15 L				
<a href="#">54</a>	6 of 10	NW/143.5	76.9 / 1.54	219 Laurier Avenue West Ottawa ON K1P 5J6	EHS
<b>Order No:</b>	20180515119			<b>Nearest Intersection:</b>	
<b>Status:</b>	C			<b>Municipality:</b>	
<b>Report Type:</b>	Standard Report			<b>Client Prov/State:</b>	ON
<b>Report Date:</b>	22-MAY-18			<b>Search Radius (km):</b>	.25
<b>Date Received:</b>	15-MAY-18			<b>X:</b>	-75.696205
<b>Previous Site Name:</b>				<b>Y:</b>	45.420057
<b>Lot/Building Size:</b>					
<b>Additional Info Ordered:</b>					
<a href="#">54</a>	7 of 10	NW/143.5	76.9 / 1.54	219 Laurier Ave W Ottawa ON K1P5J6	EHS
<b>Order No:</b>	20170418039			<b>Nearest Intersection:</b>	
<b>Status:</b>	C			<b>Municipality:</b>	

Map Key	Number of Records	Direction/ Distance (m)	Elev/Diff (m)	Site	DB
<b>Report Type:</b>	Standard Report			<b>Client Prov/State:</b> ON	
<b>Report Date:</b>	21-APR-17			<b>Search Radius (km):</b> .25	
<b>Date Received:</b>	18-APR-17			<b>X:</b> -75.696205	
<b>Previous Site Name:</b>				<b>Y:</b> 45.420057	
<b>Lot/Building Size:</b>					
<b>Additional Info Ordered:</b>	Fire Insur. Maps and/or Site Plans				

<a href="#">54</a>	8 of 10	NW/143.5	76.9 / 1.54	219 Laurier Avenue West Ottawa ON K1P 5J6	EHS
<b>Order No:</b>	20181031029			<b>Nearest Intersection:</b>	
<b>Status:</b>	C			<b>Municipality:</b> Ottawa	
<b>Report Type:</b>	Standard Report			<b>Client Prov/State:</b> ON	
<b>Report Date:</b>	06-NOV-18			<b>Search Radius (km):</b> .25	
<b>Date Received:</b>	31-OCT-18			<b>X:</b> -75.696205	
<b>Previous Site Name:</b>				<b>Y:</b> 45.420057	
<b>Lot/Building Size:</b>	0.25 ha				
<b>Additional Info Ordered:</b>	Fire Insur. Maps and/or Site Plans; Topographic Maps				

<a href="#">54</a>	9 of 10	NW/143.5	76.9 / 1.54	GWL Realty Advisors Inc. 219 Laurier Avenue, West Ottawa ON K1P5J6	GEN
<b>Generator No:</b>	ON7079191			<b>Status:</b> Registered	
<b>SIC Code:</b>				<b>Co Admin:</b>	
<b>SIC Description:</b>				<b>Choice of Contact:</b>	
<b>Approval Years:</b>	As of Jul 2020			<b>Phone No Admin:</b>	
<b>PO Box No:</b>				<b>Contam. Facility:</b>	
<b>Country:</b>	Canada			<b>MHSW Facility:</b>	

Detail(s)

<b>Waste Class:</b>	251 L
<b>Waste Class Desc:</b>	Waste oils/sludges (petroleum based)
<b>Waste Class:</b>	252 L
<b>Waste Class Desc:</b>	Waste crankcase oils and lubricants
<b>Waste Class:</b>	145 L
<b>Waste Class Desc:</b>	Wastes from the use of pigments, coatings and paints
<b>Waste Class:</b>	114 L
<b>Waste Class Desc:</b>	Other inorganic acid wastes

<a href="#">54</a>	10 of 10	NW/143.5	76.9 / 1.54	GWL Realty Advisors Inc. 219 Laurier Avenue, West Ottawa ON K1P5J6	GEN
<b>Generator No:</b>	ON7079191			<b>Status:</b> Registered	
<b>SIC Code:</b>				<b>Co Admin:</b>	
<b>SIC Description:</b>				<b>Choice of Contact:</b>	
<b>Approval Years:</b>	As of Nov 2021			<b>Phone No Admin:</b>	
<b>PO Box No:</b>				<b>Contam. Facility:</b>	
<b>Country:</b>	Canada			<b>MHSW Facility:</b>	

Detail(s)

<b>Waste Class:</b>	114 L
<b>Waste Class Desc:</b>	Other inorganic acid wastes

Map Key	Number of Records	Direction/ Distance (m)	Elev/Diff (m)	Site	DB
<b>Waste Class:</b>		145 L			
<b>Waste Class Desc:</b>		Wastes from the use of pigments, coatings and paints			
<b>Waste Class:</b>		252 L			
<b>Waste Class Desc:</b>		Waste crankcase oils and lubricants			
<b>Waste Class:</b>		251 L			
<b>Waste Class Desc:</b>		Waste oils/sludges (petroleum based)			
<a href="#">55</a>	1 of 1	WNW/146.3	76.9 / 1.54	INFOTEK DOCUMENT CENTRE INC. 119 O'CONNOR ST OTTAWA ON K1P 5M8	SCT
<b>Established:</b>		1997			
<b>Plant Size (ft²):</b>		0			
<b>Employment:</b>		1			
<b>--Details--</b>					
<b>Description:</b>		Quick Printing			
<b>SIC/NAICS Code:</b>		323114			
<b>Description:</b>		Digital Printing			
<b>SIC/NAICS Code:</b>		323115			
<b>Description:</b>		Other Printing			
<b>SIC/NAICS Code:</b>		323119			
<a href="#">56</a>	1 of 4	NNW/146.8	75.9 / 0.60	OTTAWA PUBLIC LIBRARY 120 METCALFE STREET OTTAWA ON K1P 5M2	GEN
<b>Generator No:</b>		ON0842600		<b>Status:</b>	
<b>SIC Code:</b>		0000		<b>Co Admin:</b>	
<b>SIC Description:</b>		*** NOT DEFINED ***		<b>Choice of Contact:</b>	
<b>Approval Years:</b>		86,87,88,89,90		<b>Phone No Admin:</b>	
<b>PO Box No:</b>				<b>Contam. Facility:</b>	
<b>Country:</b>				<b>MHSW Facility:</b>	
<a href="#">56</a>	2 of 4	NNW/146.8	75.9 / 0.60	OTTAWA PUBLIC LIBRARY 29-245 120 METCALFE STREET OTTAWA ON K1P 5M2	GEN
<b>Generator No:</b>		ON0842600		<b>Status:</b>	
<b>SIC Code:</b>		0000		<b>Co Admin:</b>	
<b>SIC Description:</b>		*** NOT DEFINED ***		<b>Choice of Contact:</b>	
<b>Approval Years:</b>		92,93,94		<b>Phone No Admin:</b>	
<b>PO Box No:</b>				<b>Contam. Facility:</b>	
<b>Country:</b>				<b>MHSW Facility:</b>	
<a href="#">56</a>	3 of 4	NNW/146.8	75.9 / 0.60	CITY OF OTTAWA 120 METCALFE ST OTTAWA ON K1P 5M2	EASR
<b>Approval No:</b>		R-002-3355978777		<b>SWP Area Name:</b> Rideau Valley	
<b>Status:</b>		REGISTERED		<b>MOE District:</b> Ottawa	
<b>Date:</b>		2013-07-03		<b>Municipality:</b> OTTAWA	
<b>Record Type:</b>		EASR		<b>Latitude:</b> 45.42025	
<b>Link Source:</b>		MOFA		<b>Longitude:</b> -75.69574	
<b>Project Type:</b>		Standby Power System		<b>Geometry X:</b>	
<b>Full Address:</b>				<b>Geometry Y:</b>	
<b>Approval Type:</b>		EASR-Standby Power System			

Map Key	Number of Records	Direction/ Distance (m)	Elev/Diff (m)	Site	DB
<b>Full PDF Link:</b>		http://www.accessenvironment.ene.gov.on.ca/AEWeb/ae/ViewDocument.action?documentRefID=6295			
<b>PDF URL:</b>					
<b>PDF Site Location:</b>					
<a href="#">56</a>	4 of 4	NNW/146.8	75.9 / 0.60	120 Metcalfe St Ottawa ON K1P5M2	EHS
<b>Order No:</b>	20180413129			<b>Nearest Intersection:</b>	
<b>Status:</b>	C			<b>Municipality:</b>	
<b>Report Type:</b>	Standard Report			<b>Client Prov/State:</b>	ON
<b>Report Date:</b>	19-APR-18			<b>Search Radius (km):</b>	.25
<b>Date Received:</b>	13-APR-18			<b>X:</b>	-75.695717
<b>Previous Site Name:</b>				<b>Y:</b>	45.42026
<b>Lot/Building Size:</b>					
<b>Additional Info Ordered:</b>	Fire Insur. Maps and/or Site Plans				
<a href="#">57</a>	1 of 1	WNW/148.5	76.8 / 1.48	Delta Reprographic Inc. 111 O'Connor St Ottawa ON K1P 5M8	SCT
<b>Established:</b>					
<b>Plant Size (ft²):</b>					
<b>Employment:</b>					
<b>--Details--</b>					
<b>Description:</b>	Digital Printing				
<b>SIC/NAICS Code:</b>	323115				
<b>Description:</b>	Other Printing				
<b>SIC/NAICS Code:</b>	323119				
<a href="#">58</a>	1 of 12	N/149.1	75.9 / 0.60	CADILLAC FAIRVIEW CORPORATION 191 LAURIER AVENUE WEST P1 LEVEL OTTAWA ON K1P 1E7	GEN
<b>Generator No:</b>	ON8230179			<b>Status:</b>	
<b>SIC Code:</b>				<b>Co Admin:</b>	
<b>SIC Description:</b>				<b>Choice of Contact:</b>	
<b>Approval Years:</b>	02,03,04,05			<b>Phone No Admin:</b>	
<b>PO Box No:</b>				<b>Contam. Facility:</b>	
<b>Country:</b>				<b>MHSW Facility:</b>	
<b>Detail(s)</b>					
<b>Waste Class:</b>	212				
<b>Waste Class Desc:</b>	ALIPHATIC SOLVENTS				
<b>Waste Class:</b>	243				
<b>Waste Class Desc:</b>	PCB'S				
<b>Waste Class:</b>	145				
<b>Waste Class Desc:</b>	PAINT/PIGMENT/COATING RESIDUES				
<a href="#">58</a>	2 of 12	N/149.1	75.9 / 0.60	The Cadillac Fairview Corporation Limited 191 Laurier Avenue West Ottawa Ontario K1P 1E7 Ottawa ON	EBR

Map Key	Number of Records	Direction/ Distance (m)	Elev/Diff (m)	Site	DB
<b>EBR Registry No:</b>	IA04E1622			<b>Decision Posted:</b>	
<b>Ministry Ref No:</b>	7964-66SQBA			<b>Exception Posted:</b>	
<b>Notice Type:</b>	Instrument Decision			<b>Section:</b>	
<b>Notice Stage:</b>				<b>Act 1:</b>	
<b>Notice Date:</b>	October 24, 2006			<b>Act 2:</b>	
<b>Proposal Date:</b>	November 18, 2004			<b>Site Location Map:</b>	
<b>Year:</b>	2004				
<b>Instrument Type:</b>	(EPA s. 9) - Approval for discharge into the natural environment other than water (i.e. Air)				
<b>Off Instrument Name:</b>					
<b>Posted By:</b>					
<b>Company Name:</b>	The Cadillac Fairview Corporation Limited				
<b>Site Address:</b>					
<b>Location Other:</b>					
<b>Proponent Name:</b>					
<b>Proponent Address:</b>	20 Queen Street West, 5th Floor, Toronto Ontario, M5H 3R4				
<b>Comment Period:</b>					
<b>URL:</b>					
<b>Site Location Details:</b>					
191 Laurier Avenue West Ottawa Ontario K1P 1E7 Ottawa					

<a href="#">58</a>	3 of 12	N/149.1	75.9 / 0.60	191 Laurier Avenue West Ottawa ON	EHS
<b>Order No:</b>	20080506019			<b>Nearest Intersection:</b>	
<b>Status:</b>	C			<b>Municipality:</b>	
<b>Report Type:</b>	Custom Report			<b>Client Prov/State:</b>	ON
<b>Report Date:</b>	5/15/2008			<b>Search Radius (km):</b>	0.25
<b>Date Received:</b>	5/6/2008			<b>X:</b>	-75.695442
<b>Previous Site Name:</b>				<b>Y:</b>	45.420136
<b>Lot/Building Size:</b>					
<b>Additional Info Ordered:</b>	Fire Insur. Maps And /or Site Plans				

<a href="#">58</a>	4 of 12	N/149.1	75.9 / 0.60	The Cadillac Fairview Corporation Limited 191 Laurier Avenue West Ottawa ON K1P 1E7	CA
<b>Certificate #:</b>	3982-6C4NWS				
<b>Application Year:</b>	2005				
<b>Issue Date:</b>	5/9/2005				
<b>Approval Type:</b>	Air				
<b>Status:</b>	Revoked and/or Replaced				
<b>Application Type:</b>					
<b>Client Name:</b>					
<b>Client Address:</b>					
<b>Client City:</b>					
<b>Client Postal Code:</b>					
<b>Project Description:</b>					
<b>Contaminants:</b>					
<b>Emission Control:</b>					

<a href="#">58</a>	5 of 12	N/149.1	75.9 / 0.60	The Cadillac Fairview Corporation Limited 191 Laurier Avenue West Ottawa ON K1P 1E7	CA
<b>Certificate #:</b>	5570-67XKUY				
<b>Application Year:</b>	2005				
<b>Issue Date:</b>	4/21/2005				

Map Key	Number of Records	Direction/ Distance (m)	Elev/Diff (m)	Site	DB
<b>Approval Type:</b> <b>Status:</b> <b>Application Type:</b> <b>Client Name:</b> <b>Client Address:</b> <b>Client City:</b> <b>Client Postal Code:</b> <b>Project Description:</b> <b>Contaminants:</b> <b>Emission Control:</b>		Air Revoked and/or Replaced			
<a href="#">58</a>	6 of 12	N/149.1	75.9 / 0.60	<b>The Cadillac Fairview Corporation Limited</b> 191 Laurier Ave W Ottawa ON K1P 1E7	CA
<b>Certificate #:</b> <b>Application Year:</b> <b>Issue Date:</b> <b>Approval Type:</b> <b>Status:</b> <b>Application Type:</b> <b>Client Name:</b> <b>Client Address:</b> <b>Client City:</b> <b>Client Postal Code:</b> <b>Project Description:</b> <b>Contaminants:</b> <b>Emission Control:</b>		5865-7GSLW4 2008 8/8/2008 Air Approved			
<a href="#">58</a>	7 of 12	N/149.1	75.9 / 0.60	<b>THE CADILLAC FAIRVIEW</b> 191 LAURIER Avenue West SUITE 2000 OTTAWA ON K1P1E7	NPRI
<b>NPRI ID:</b> <b>Other ID:</b> <b>No Other ID:</b> <b>Track ID:</b> <b>Report ID:</b> <b>Report Type:</b> <b>Rpt Type ID:</b> <b>Report Year:</b> <b>Not-Current Rpt?:</b> <b>Yr of Last Filed Rpt:</b> <b>Fac ID:</b> <b>Fac Name:</b> <b>Fac Address1:</b> <b>Fac Address2:</b> <b>Fac Postal Zip:</b> <b>Facility Lat:</b> <b>Facility Long:</b> <b>DLS (Last Filed Rpt):</b> <b>Facility DLS:</b> <b>Datum:</b> <b>Facility Cmnts:</b> <b>URL:</b> <b>No of Empl.:</b> <b>Parent Co.:</b> <b>No Parent Co.:</b> <b>Pollut Prev Cmnts:</b> <b>Stacks:</b> <b>No of Stacks:</b> <b>Canadian SIC Code (2 digit):</b>		8800000446       2004   SIR RICHARD SCOTT BUILDING		<b>Org ID:</b> <b>Submit Date:</b> <b>Last Modified:</b> <b>Contact ID:</b> <b>Cont Type:</b> <b>Contact Title:</b> <b>Cont First Name:</b> <b>Cont Last Name:</b> <b>Contact Position:</b> <b>Contact Fax:</b> <b>Contact Ph.:</b> <b>Cont Area Code:</b> <b>Contact Tel.:</b> <b>Contact Ext.:</b> <b>Cont Fax Area Cde:</b> <b>Contact Fax:</b> <b>Contact Email:</b> <b>Latitude:</b> <b>Longitude:</b> <b>UTM Zone:</b> <b>UTM Northing:</b> <b>UTM Easting:</b> <b>Waste Streams:</b> <b>No Streams:</b> <b>Waste Off Sites:</b> <b>No Off Sites:</b> <b>Shutdown:</b> <b>No of Shutdown:</b>	

Map Key	Number of Records	Direction/ Distance (m)	Elev/Diff (m)	Site	DB
<b>Canadian SIC Code:</b> <b>SIC Code Description:</b> <b>American SIC Code:</b> <b>NAICS Code (2 digit):</b> 53 <b>NAICS 2 Description:</b> Real Estate and Rental and Leasing <b>NAICS Code (4 digit):</b> 5311 <b>NAICS 4 Description:</b> Lessors of Real Estate <b>NAICS Code (6 digit):</b> 531120 <b>NAICS 6 Description:</b> Lessors of Non-Residential Buildings (except Mini-Warehouses)					
<b><u>Substance Release Report</u></b>					
<b>CAS No:</b> 811-97-2 <b>Report ID:</b> <b>Rpt Period:</b> 2004 <b>Subst Released:</b> HFC-134a Hydrofluorocarbon <b>Air:</b> <b>Water:</b> <b>Land:</b> <b>Total Releases:</b> <b>Units:</b> tonnes					
<b>CAS No:</b> 7446-09-5 <b>Report ID:</b> <b>Rpt Period:</b> 2004 <b>Subst Released:</b> Sulphur dioxide <b>Air:</b> <b>Water:</b> <b>Land:</b> <b>Total Releases:</b> <b>Units:</b> tonnes					
<b>CAS No:</b> 11104-93-1 <b>Report ID:</b> <b>Rpt Period:</b> 2004 <b>Subst Released:</b> Nitrogen oxides (expressed as NO2) <b>Air:</b> <b>Water:</b> <b>Land:</b> <b>Total Releases:</b> <b>Units:</b> tonnes					
<a href="#">58</a>	8 of 12	N/149.1	75.9 / 0.60	191 Laurier Ave W Ottawa ON K1P1E7	EHS
<b>Order No:</b> 20160607009 <b>Status:</b> C <b>Report Type:</b> Standard Report <b>Report Date:</b> 10-JUN-16 <b>Date Received:</b> 07-JUN-16 <b>Previous Site Name:</b> <b>Lot/Building Size:</b> <b>Additional Info Ordered:</b>					
<b>Nearest Intersection:</b> <b>Municipality:</b> <b>Client Prov/State:</b> ON <b>Search Radius (km):</b> .25 <b>X:</b> -75.695672 <b>Y:</b> 45.420276					
<a href="#">58</a>	9 of 12	N/149.1	75.9 / 0.60	The Cadillac Fairview Corporation Limited 191 Laurier Avenue West Ottawa ON M5H 3R4	ECA
<b>Approval No:</b> 3982-6C4NWS <b>Approval Date:</b> 2005-05-09 <b>Status:</b> Revoked and/or Replaced <b>Record Type:</b> ECA					
<b>MOE District:</b> Ottawa <b>City:</b> <b>Longitude:</b> -75.69616 <b>Latitude:</b> 45.419907					



Map Key	Number of Records	Direction/ Distance (m)	Elev/Diff (m)	Site	DB
<b>Link Source:</b> IDS <b>SWP Area Name:</b> Rideau Valley <b>Approval Type:</b> ECA-AIR <b>Project Type:</b> AIR <b>Business Name:</b> The Cadillac Fairview Corporation Limited <b>Address:</b> 191 Laurier Avenue West <b>Full Address:</b> <b>Full PDF Link:</b> <a href="https://www.accessenvironment.ene.gov.on.ca/instruments/9197-6C4LSL-14.pdf">https://www.accessenvironment.ene.gov.on.ca/instruments/9197-6C4LSL-14.pdf</a> <b>PDF Site Location:</b>					
<a href="#">58</a>	10 of 12	N/149.1	75.9 / 0.60	<b>The Cadillac Fairview Corporation Limited 191 Laurier Ave W Ottawa ON M5H 3R4</b>	ECA
<b>Approval No:</b> 5865-7GSLW4 <b>Approval Date:</b> 2008-08-08 <b>Status:</b> Approved <b>Record Type:</b> ECA <b>Link Source:</b> IDS <b>SWP Area Name:</b> Rideau Valley <b>Approval Type:</b> ECA-AIR <b>Project Type:</b> AIR <b>Business Name:</b> The Cadillac Fairview Corporation Limited <b>Address:</b> 191 Laurier Ave W <b>Full Address:</b> <b>Full PDF Link:</b> <a href="https://www.accessenvironment.ene.gov.on.ca/instruments/7724-7E8R49-14.pdf">https://www.accessenvironment.ene.gov.on.ca/instruments/7724-7E8R49-14.pdf</a> <b>PDF Site Location:</b>					
<a href="#">58</a>	11 of 12	N/149.1	75.9 / 0.60	<b>The Cadillac Fairview Corporation Limited 191 Laurier Avenue West Ottawa ON M5H 3R4</b>	ECA
<b>Approval No:</b> 5570-67XKUY <b>Approval Date:</b> 2005-04-21 <b>Status:</b> Revoked and/or Replaced <b>Record Type:</b> ECA <b>Link Source:</b> IDS <b>SWP Area Name:</b> Rideau Valley <b>Approval Type:</b> ECA-AIR <b>Project Type:</b> AIR <b>Business Name:</b> The Cadillac Fairview Corporation Limited <b>Address:</b> 191 Laurier Avenue West <b>Full Address:</b> <b>Full PDF Link:</b> <a href="https://www.accessenvironment.ene.gov.on.ca/instruments/7964-66SQBA-14.pdf">https://www.accessenvironment.ene.gov.on.ca/instruments/7964-66SQBA-14.pdf</a> <b>PDF Site Location:</b>					
<a href="#">58</a>	12 of 12	N/149.1	75.9 / 0.60	<b>Carrier Commercial Service 191 Laurier Ave. West Ottawa ON K1P 6M7</b>	GEN
<b>Generator No:</b> ON3988933 <b>SIC Code:</b> <b>SIC Description:</b> <b>Approval Years:</b> As of Jan 2021 <b>PO Box No:</b> <b>Country:</b> Canada <b>Status:</b> Registered <b>Co Admin:</b> <b>Choice of Contact:</b> <b>Phone No Admin:</b> <b>Contam. Facility:</b> <b>MHSW Facility:</b>					

**Detail(s)**

**Waste Class:** 252 L

Map Key	Number of Records	Direction/ Distance (m)	Elev/Diff (m)	Site	DB
---------	-------------------	----------------------------	------------------	------	----

Waste Class Desc: Waste crankcase oils and lubricants

[59](#) 1 of 1 WNW/149.2 76.9 / 1.54 150 SLATER STREET Ottawa ON [WWIS](#)

<b>Well ID:</b>	7121702	<b>Data Entry Status:</b>	
<b>Construction Date:</b>		<b>Data Src:</b>	
<b>Primary Water Use:</b>	Monitoring	<b>Date Received:</b>	4/8/2009
<b>Sec. Water Use:</b>		<b>Selected Flag:</b>	TRUE
<b>Final Well Status:</b>	Test Hole	<b>Abandonment Rec:</b>	
<b>Water Type:</b>		<b>Contractor:</b>	1844
<b>Casing Material:</b>		<b>Form Version:</b>	5
<b>Audit No:</b>	M02881	<b>Owner:</b>	
<b>Tag:</b>	A074581	<b>Street Name:</b>	150 SLATER STREET
<b>Construction Method:</b>		<b>County:</b>	OTTAWA
<b>Elevation (m):</b>		<b>Municipality:</b>	OTTAWA CITY
<b>Elevation Reliability:</b>		<b>Site Info:</b>	
<b>Depth to Bedrock:</b>		<b>Lot:</b>	
<b>Well Depth:</b>		<b>Concession:</b>	
<b>Overburden/Bedrock:</b>		<b>Concession Name:</b>	
<b>Pump Rate:</b>		<b>Easting NAD83:</b>	
<b>Static Water Level:</b>		<b>Northing NAD83:</b>	
<b>Flowing (Y/N):</b>		<b>Zone:</b>	
<b>Flow Rate:</b>		<b>UTM Reliability:</b>	
<b>Clear/Cloudy:</b>			

**PDF URL (Map):** [https://d2khazk8e83rdv.cloudfront.net/moe\\_mapping/downloads/2Water/Wells\\_pdfs/712\7121702.pdf](https://d2khazk8e83rdv.cloudfront.net/moe_mapping/downloads/2Water/Wells_pdfs/712\7121702.pdf)

**Additional Detail(s) (Map)**

**Well Completed Date:** 2008/08/14  
**Year Completed:** 2008  
**Depth (m):**  
**Latitude:** 45.4193594759444  
**Longitude:** -75.6971528462926  
**Path:** 712\7121702.pdf

**PDF URL (Map):** [https://d2khazk8e83rdv.cloudfront.net/moe\\_mapping/downloads/2Water/Wells\\_pdfs/712\7121702.pdf](https://d2khazk8e83rdv.cloudfront.net/moe_mapping/downloads/2Water/Wells_pdfs/712\7121702.pdf)

**Additional Detail(s) (Map)**

**Well Completed Date:** 2008/08/12  
**Year Completed:** 2008  
**Depth (m):**  
**Latitude:** 45.421656558313  
**Longitude:** -75.7027412890493  
**Path:** 712\7121702.pdf

**PDF URL (Map):** [https://d2khazk8e83rdv.cloudfront.net/moe\\_mapping/downloads/2Water/Wells\\_pdfs/712\7121702.pdf](https://d2khazk8e83rdv.cloudfront.net/moe_mapping/downloads/2Water/Wells_pdfs/712\7121702.pdf)

**Additional Detail(s) (Map)**

**Well Completed Date:** 2008/08/12  
**Year Completed:** 2008  
**Depth (m):** 30.76  
**Latitude:** 45.4203464979061  
**Longitude:** -75.6976634802682  
**Path:** 712\7121702.pdf

**PDF URL (Map):** [https://d2khazk8e83rdv.cloudfront.net/moe\\_mapping/downloads/2Water/Wells\\_pdfs/712\7121702.pdf](https://d2khazk8e83rdv.cloudfront.net/moe_mapping/downloads/2Water/Wells_pdfs/712\7121702.pdf)

**Additional Detail(s) (Map)**

Map Key	Number of Records	Direction/ Distance (m)	Elev/Diff (m)	Site	DB
<b>Well Completed Date:</b>		2008/08/11			
<b>Year Completed:</b>		2008			
<b>Depth (m):</b>					
<b>Latitude:</b>		45.4198357273437			
<b>Longitude:</b>		-75.6972865234137			
<b>Path:</b>		712\7121702.pdf			
<b>PDF URL (Map):</b>		https://d2khazk8e83rdv.cloudfront.net/moe_mapping/downloads/2Water/Wells_pdfs/712\7121702.pdf			
<b><u>Additional Detail(s) (Map)</u></b>					
<b>Well Completed Date:</b>		2008/08/12			
<b>Year Completed:</b>		2008			
<b>Depth (m):</b>					
<b>Latitude:</b>		45.4203464979061			
<b>Longitude:</b>		-75.6976634802682			
<b>Path:</b>		712\7121702.pdf			
<b>PDF URL (Map):</b>		https://d2khazk8e83rdv.cloudfront.net/moe_mapping/downloads/2Water/Wells_pdfs/712\7121702.pdf			
<b><u>Additional Detail(s) (Map)</u></b>					
<b>Well Completed Date:</b>		2008/08/11			
<b>Year Completed:</b>		2008			
<b>Depth (m):</b>					
<b>Latitude:</b>		45.4206186229911			
<b>Longitude:</b>		-75.6973217240923			
<b>Path:</b>		712\7121702.pdf			
<b><u>Bore Hole Information</u></b>					
<b>Bore Hole ID:</b>	1002754496			<b>Elevation:</b>	
<b>DP2BR:</b>				<b>Elevrc:</b>	
<b>Spatial Status:</b>				<b>Zone:</b>	18
<b>Code OB:</b>				<b>East83:</b>	445021.00
<b>Code OB Desc:</b>				<b>North83:</b>	5030033.00
<b>Open Hole:</b>				<b>Org CS:</b>	UTM83
<b>Cluster Kind:</b>	This is a record from cluster log sheet			<b>UTMRC:</b>	3
<b>Date Completed:</b>	12-Aug-2008 00:00:00			<b>UTMRC Desc:</b>	margin of error : 10 - 30 m
<b>Remarks:</b>				<b>Location Method:</b>	wwr
<b>Elevrc Desc:</b>					
<b>Location Source Date:</b>					
<b>Improvement Location Source:</b>					
<b>Improvement Location Method:</b>					
<b>Source Revision Comment:</b>					
<b>Supplier Comment:</b>					
<b><u>Annular Space/Abandonment Sealing Record</u></b>					
<b>Plug ID:</b>	1002754500				
<b>Layer:</b>					
<b>Plug From:</b>					
<b>Plug To:</b>					
<b>Plug Depth UOM:</b>					
<b><u>Method of Construction &amp; Well Use</u></b>					
<b>Method Construction ID:</b>	1002754499				
<b>Method Construction Code:</b>					

<b>Map Key</b>	<b>Number of Records</b>	<b>Direction/ Distance (m)</b>	<b>Elev/Diff (m)</b>	<b>Site</b>	<b>DB</b>
<b>Method Construction:</b>					
<b>Other Method Construction:</b>		HSA/DIA			
<b><u>Pipe Information</u></b>					
<b>Pipe ID:</b>		1002754501			
<b>Casing No:</b>		0			
<b>Comment:</b>					
<b>Alt Name:</b>					
<b><u>Construction Record - Casing</u></b>					
<b>Casing ID:</b>		1002754503			
<b>Layer:</b>					
<b>Material:</b>		5			
<b>Open Hole or Material:</b>		PLASTIC			
<b>Depth From:</b>					
<b>Depth To:</b>		11.300000190734863			
<b>Casing Diameter:</b>					
<b>Casing Diameter UOM:</b>					
<b>Casing Depth UOM:</b>		m			
<b><u>Construction Record - Screen</u></b>					
<b>Screen ID:</b>		1002754502			
<b>Layer:</b>					
<b>Slot:</b>					
<b>Screen Top Depth:</b>		11.300000190734863			
<b>Screen End Depth:</b>		12.300000190734863			
<b>Screen Material:</b>					
<b>Screen Depth UOM:</b>		m			
<b>Screen Diameter UOM:</b>					
<b>Screen Diameter:</b>					
<b><u>Results of Well Yield Testing</u></b>					
<b>Pump Test ID:</b>		1002754504			
<b>Pump Set At:</b>					
<b>Static Level:</b>		7.0			
<b>Final Level After Pumping:</b>					
<b>Recommended Pump Depth:</b>					
<b>Pumping Rate:</b>					
<b>Flowing Rate:</b>					
<b>Recommended Pump Rate:</b>					
<b>Levels UOM:</b>		m			
<b>Rate UOM:</b>					
<b>Water State After Test Code:</b>					
<b>Water State After Test:</b>					
<b>Pumping Test Method:</b>					
<b>Pumping Duration HR:</b>					
<b>Pumping Duration MIN:</b>					
<b>Flowing:</b>					
<b><u>Hole Diameter</u></b>					
<b>Hole ID:</b>		1002754498			
<b>Diameter:</b>		20.0			
<b>Depth From:</b>					
<b>Depth To:</b>		12.319999694824219			
<b>Hole Depth UOM:</b>		m			
<b>Hole Diameter UOM:</b>		cm			

<i>Map Key</i>	<i>Number of Records</i>	<i>Direction/ Distance (m)</i>	<i>Elev/Diff (m)</i>	<i>Site</i>	<i>DB</i>
<b><u>Bore Hole Information</u></b>					
<b>Bore Hole ID:</b>	1002754469			<b>Elevation:</b>	
<b>DP2BR:</b>				<b>Elevrc:</b>	
<b>Spatial Status:</b>				<b>Zone:</b>	18
<b>Code OB:</b>				<b>East83:</b>	445446.00
<b>Code OB Desc:</b>				<b>North83:</b>	5029827.00
<b>Open Hole:</b>				<b>Org CS:</b>	UTM83
<b>Cluster Kind:</b>	This is a record from cluster log sheet			<b>UTMRC:</b>	3
<b>Date Completed:</b>	11-Aug-2008 00:00:00			<b>UTMRC Desc:</b>	margin of error : 10 - 30 m
<b>Remarks:</b>				<b>Location Method:</b>	wwr
<b>Elevrc Desc:</b>					
<b>Location Source Date:</b>					
<b>Improvement Location Source:</b>					
<b>Improvement Location Method:</b>					
<b>Source Revision Comment:</b>					
<b>Supplier Comment:</b>					
<b><u>Annular Space/Abandonment Sealing Record</u></b>					
<b>Plug ID:</b>	1002754473				
<b>Layer:</b>					
<b>Plug From:</b>					
<b>Plug To:</b>					
<b>Plug Depth UOM:</b>					
<b><u>Method of Construction &amp; Well Use</u></b>					
<b>Method Construction ID:</b>	1002754472				
<b>Method Construction Code:</b>					
<b>Method Construction:</b>					
<b>Other Method Construction:</b>	HSA/DIA				
<b><u>Pipe Information</u></b>					
<b>Pipe ID:</b>	1002754474				
<b>Casing No:</b>	0				
<b>Comment:</b>					
<b>Alt Name:</b>					
<b><u>Construction Record - Casing</u></b>					
<b>Casing ID:</b>	1002754476				
<b>Layer:</b>					
<b>Material:</b>	5				
<b>Open Hole or Material:</b>	PLASTIC				
<b>Depth From:</b>					
<b>Depth To:</b>	11.0				
<b>Casing Diameter:</b>					
<b>Casing Diameter UOM:</b>					
<b>Casing Depth UOM:</b>	m				
<b><u>Construction Record - Screen</u></b>					
<b>Screen ID:</b>	1002754475				
<b>Layer:</b>					
<b>Slot:</b>					
<b>Screen Top Depth:</b>	11.0				
<b>Screen End Depth:</b>	11.600000381469727				

<b>Map Key</b>	<b>Number of Records</b>	<b>Direction/ Distance (m)</b>	<b>Elev/Diff (m)</b>	<b>Site</b>	<b>DB</b>
<b>Screen Material:</b>					
<b>Screen Depth UOM:</b>		m			
<b>Screen Diameter UOM:</b>					
<b>Screen Diameter:</b>					
<b><u>Results of Well Yield Testing</u></b>					
<b>Pump Test ID:</b>		1002754477			
<b>Pump Set At:</b>					
<b>Static Level:</b>		7.0			
<b>Final Level After Pumping:</b>					
<b>Recommended Pump Depth:</b>					
<b>Pumping Rate:</b>					
<b>Flowing Rate:</b>					
<b>Recommended Pump Rate:</b>					
<b>Levels UOM:</b>		m			
<b>Rate UOM:</b>					
<b>Water State After Test Code:</b>					
<b>Water State After Test:</b>					
<b>Pumping Test Method:</b>					
<b>Pumping Duration HR:</b>					
<b>Pumping Duration MIN:</b>					
<b>Flowing:</b>					
<b><u>Hole Diameter</u></b>					
<b>Hole ID:</b>		1002754471			
<b>Diameter:</b>		20.0			
<b>Depth From:</b>					
<b>Depth To:</b>		11.6899995803833			
<b>Hole Depth UOM:</b>		m			
<b>Hole Diameter UOM:</b>		cm			
<b><u>Bore Hole Information</u></b>					
<b>Bore Hole ID:</b>	1002754505			<b>Elevation:</b>	
<b>DP2BR:</b>				<b>Elevrc:</b>	
<b>Spatial Status:</b>				<b>Zone:</b>	18
<b>Code OB:</b>				<b>East83:</b>	445456.00
<b>Code OB Desc:</b>				<b>North83:</b>	5029774.00
<b>Open Hole:</b>				<b>Org CS:</b>	UTM83
<b>Cluster Kind:</b>	This is a record from cluster log sheet			<b>UTMRC:</b>	3
<b>Date Completed:</b>	14-Aug-2008 00:00:00			<b>UTMRC Desc:</b>	margin of error : 10 - 30 m
<b>Remarks:</b>				<b>Location Method:</b>	wwr
<b>Elevrc Desc:</b>					
<b>Location Source Date:</b>					
<b>Improvement Location Source:</b>					
<b>Improvement Location Method:</b>					
<b>Source Revision Comment:</b>					
<b>Supplier Comment:</b>					
<b><u>Annular Space/Abandonment Sealing Record</u></b>					
<b>Plug ID:</b>		1002754509			
<b>Layer:</b>					
<b>Plug From:</b>					
<b>Plug To:</b>					
<b>Plug Depth UOM:</b>					
<b><u>Method of Construction &amp; Well Use</u></b>					

<b>Map Key</b>	<b>Number of Records</b>	<b>Direction/ Distance (m)</b>	<b>Elev/Diff (m)</b>	<b>Site</b>	<b>DB</b>
<b>Method Construction ID:</b>		1002754508			
<b>Method Construction Code:</b>					
<b>Method Construction:</b>					
<b>Other Method Construction:</b>		HSA/DIA			
<b><u>Pipe Information</u></b>					
<b>Pipe ID:</b>		1002754510			
<b>Casing No:</b>		0			
<b>Comment:</b>					
<b>Alt Name:</b>					
<b><u>Construction Record - Casing</u></b>					
<b>Casing ID:</b>		1002754512			
<b>Layer:</b>					
<b>Material:</b>		5			
<b>Open Hole or Material:</b>		PLASTIC			
<b>Depth From:</b>					
<b>Depth To:</b>		6.0			
<b>Casing Diameter:</b>					
<b>Casing Diameter UOM:</b>					
<b>Casing Depth UOM:</b>		m			
<b><u>Construction Record - Screen</u></b>					
<b>Screen ID:</b>		1002754511			
<b>Layer:</b>					
<b>Slot:</b>					
<b>Screen Top Depth:</b>		6.0			
<b>Screen End Depth:</b>		9.0			
<b>Screen Material:</b>					
<b>Screen Depth UOM:</b>		m			
<b>Screen Diameter UOM:</b>					
<b>Screen Diameter:</b>					
<b><u>Results of Well Yield Testing</u></b>					
<b>Pump Test ID:</b>		1002754513			
<b>Pump Set At:</b>					
<b>Static Level:</b>		7.0			
<b>Final Level After Pumping:</b>					
<b>Recommended Pump Depth:</b>					
<b>Pumping Rate:</b>					
<b>Flowing Rate:</b>					
<b>Recommended Pump Rate:</b>					
<b>Levels UOM:</b>		m			
<b>Rate UOM:</b>					
<b>Water State After Test Code:</b>					
<b>Water State After Test:</b>					
<b>Pumping Test Method:</b>					
<b>Pumping Duration HR:</b>					
<b>Pumping Duration MIN:</b>					
<b>Flowing:</b>					
<b><u>Hole Diameter</u></b>					
<b>Hole ID:</b>		1002754507			
<b>Diameter:</b>		20.0			
<b>Depth From:</b>					
<b>Depth To:</b>		12.1899995803833			

<b>Map Key</b>	<b>Number of Records</b>	<b>Direction/ Distance (m)</b>	<b>Elev/Diff (m)</b>	<b>Site</b>	<b>DB</b>
<b>Hole Depth UOM:</b>		m			
<b>Hole Diameter UOM:</b>		cm			
<b><u>Bore Hole Information</u></b>					
<b>Bore Hole ID:</b>	1002124089			<b>Elevation:</b>	
<b>DP2BR:</b>				<b>Elevrc:</b>	
<b>Spatial Status:</b>				<b>Zone:</b>	18
<b>Code OB:</b>				<b>East83:</b>	445417.00
<b>Code OB Desc:</b>				<b>North83:</b>	5029884.00
<b>Open Hole:</b>	No			<b>Org CS:</b>	UTM83
<b>Cluster Kind:</b>				<b>UTMRC:</b>	4
<b>Date Completed:</b>	12-Aug-2008 00:00:00			<b>UTMRC Desc:</b>	margin of error : 30 m - 100 m
<b>Remarks:</b>				<b>Location Method:</b>	wwr
<b>Elevrc Desc:</b>					
<b>Location Source Date:</b>					
<b>Improvement Location Source:</b>					
<b>Improvement Location Method:</b>					
<b>Source Revision Comment:</b>					
<b>Supplier Comment:</b>					
<b><u>Overburden and Bedrock</u></b>					
<b><u>Materials Interval</u></b>					
<b>Formation ID:</b>	1002754519				
<b>Layer:</b>	5				
<b>Color:</b>	2				
<b>General Color:</b>	GREY				
<b>Mat1:</b>	28				
<b>Most Common Material:</b>	SAND				
<b>Mat2:</b>	05				
<b>Mat2 Desc:</b>	CLAY				
<b>Mat3:</b>	17				
<b>Mat3 Desc:</b>	SHALE				
<b>Formation Top Depth:</b>	5.940000057220459				
<b>Formation End Depth:</b>	7.320000171661377				
<b>Formation End Depth UOM:</b>	m				
<b><u>Overburden and Bedrock</u></b>					
<b><u>Materials Interval</u></b>					
<b>Formation ID:</b>	1002754515				
<b>Layer:</b>	1				
<b>Color:</b>					
<b>General Color:</b>					
<b>Mat1:</b>	27				
<b>Most Common Material:</b>	OTHER				
<b>Mat2:</b>					
<b>Mat2 Desc:</b>					
<b>Mat3:</b>					
<b>Mat3 Desc:</b>					
<b>Formation Top Depth:</b>	0.0				
<b>Formation End Depth:</b>	0.15000000596046448				
<b>Formation End Depth UOM:</b>	m				
<b><u>Overburden and Bedrock</u></b>					
<b><u>Materials Interval</u></b>					
<b>Formation ID:</b>	1002754517				
<b>Layer:</b>	3				
<b>Color:</b>	2				
<b>General Color:</b>	GREY				



<b>Map Key</b>	<b>Number of Records</b>	<b>Direction/ Distance (m)</b>	<b>Elev/Diff (m)</b>	<b>Site</b>	<b>DB</b>
<b>Mat1:</b>		05			
<b>Most Common Material:</b>		CLAY			
<b>Mat2:</b>		84			
<b>Mat2 Desc:</b>		SILTY			
<b>Mat3:</b>					
<b>Mat3 Desc:</b>					
<b>Formation Top Depth:</b>		1.75			
<b>Formation End Depth:</b>		2.619999885559082			
<b>Formation End Depth UOM:</b>		m			
<b><u>Overburden and Bedrock Materials Interval</u></b>					
<b>Formation ID:</b>		1002754518			
<b>Layer:</b>		4			
<b>Color:</b>		2			
<b>General Color:</b>		GREY			
<b>Mat1:</b>		28			
<b>Most Common Material:</b>		SAND			
<b>Mat2:</b>		05			
<b>Mat2 Desc:</b>		CLAY			
<b>Mat3:</b>		84			
<b>Mat3 Desc:</b>		SILTY			
<b>Formation Top Depth:</b>		2.619999885559082			
<b>Formation End Depth:</b>		5.940000057220459			
<b>Formation End Depth UOM:</b>		m			
<b><u>Overburden and Bedrock Materials Interval</u></b>					
<b>Formation ID:</b>		1002754516			
<b>Layer:</b>		2			
<b>Color:</b>		2			
<b>General Color:</b>		GREY			
<b>Mat1:</b>		28			
<b>Most Common Material:</b>		SAND			
<b>Mat2:</b>		11			
<b>Mat2 Desc:</b>		GRAVEL			
<b>Mat3:</b>		84			
<b>Mat3 Desc:</b>		SILTY			
<b>Formation Top Depth:</b>		0.15000000596046448			
<b>Formation End Depth:</b>		1.75			
<b>Formation End Depth UOM:</b>		m			
<b><u>Overburden and Bedrock Materials Interval</u></b>					
<b>Formation ID:</b>		1002754520			
<b>Layer:</b>		6			
<b>Color:</b>		8			
<b>General Color:</b>		BLACK			
<b>Mat1:</b>		17			
<b>Most Common Material:</b>		SHALE			
<b>Mat2:</b>		26			
<b>Mat2 Desc:</b>		ROCK			
<b>Mat3:</b>		15			
<b>Mat3 Desc:</b>		LIMESTONE			
<b>Formation Top Depth:</b>		7.320000171661377			
<b>Formation End Depth:</b>		30.760000228881836			
<b>Formation End Depth UOM:</b>		m			
<b><u>Annular Space/Abandonment</u></b>					

<i>Map Key</i>	<i>Number of Records</i>	<i>Direction/ Distance (m)</i>	<i>Elev/Diff (m)</i>	<i>Site</i>	<i>DB</i>
<b><u>Sealing Record</u></b>					
<b>Plug ID:</b>		1002754523			
<b>Layer:</b>		1			
<b>Plug From:</b>		0.0			
<b>Plug To:</b>		30.399999618530273			
<b>Plug Depth UOM:</b>		m			
<b><u>Method of Construction &amp; Well Use</u></b>					
<b>Method Construction ID:</b>		1002754526			
<b>Method Construction Code:</b>		7			
<b>Method Construction:</b>		Diamond			
<b>Other Method Construction:</b>		HSA			
<b><u>Pipe Information</u></b>					
<b>Pipe ID:</b>		1002754514			
<b>Casing No:</b>		0			
<b>Comment:</b>					
<b>Alt Name:</b>					
<b><u>Construction Record - Screen</u></b>					
<b>Screen ID:</b>		1002754524			
<b>Layer:</b>		1			
<b>Slot:</b>		10			
<b>Screen Top Depth:</b>					
<b>Screen End Depth:</b>					
<b>Screen Material:</b>		5			
<b>Screen Depth UOM:</b>		m			
<b>Screen Diameter UOM:</b>		cm			
<b>Screen Diameter:</b>		5.800000190734863			
<b><u>Hole Diameter</u></b>					
<b>Hole ID:</b>		1002754521			
<b>Diameter:</b>		20.0			
<b>Depth From:</b>		0.0			
<b>Depth To:</b>		7.300000190734863			
<b>Hole Depth UOM:</b>		m			
<b>Hole Diameter UOM:</b>		cm			
<b><u>Hole Diameter</u></b>					
<b>Hole ID:</b>		1002754522			
<b>Diameter:</b>		10.0			
<b>Depth From:</b>		7.300000190734863			
<b>Depth To:</b>		30.700000762939453			
<b>Hole Depth UOM:</b>		m			
<b>Hole Diameter UOM:</b>		cm			
<b><u>Bore Hole Information</u></b>					
<b>Bore Hole ID:</b>	1002754478			<b>Elevation:</b>	
<b>DP2BR:</b>				<b>Elevrc:</b>	
<b>Spatial Status:</b>				<b>Zone:</b>	18
<b>Code OB:</b>				<b>East83:</b>	445444.00
<b>Code OB Desc:</b>				<b>North83:</b>	5029914.00
<b>Open Hole:</b>				<b>Org CS:</b>	UTM83

<b>Map Key</b>	<b>Number of Records</b>	<b>Direction/ Distance (m)</b>	<b>Elev/Diff (m)</b>	<b>Site</b>	<b>DB</b>
<b>Cluster Kind:</b>	This is a record from cluster log sheet			<b>UTMRC:</b>	3
<b>Date Completed:</b>	11-Aug-2008 00:00:00			<b>UTMRC Desc:</b>	margin of error : 10 - 30 m
<b>Remarks:</b>				<b>Location Method:</b>	wwr
<b>Elevrc Desc:</b>					
<b>Location Source Date:</b>					
<b>Improvement Location Source:</b>					
<b>Improvement Location Method:</b>					
<b>Source Revision Comment:</b>					
<b>Supplier Comment:</b>					
<b><u>Annular Space/Abandonment Sealing Record</u></b>					
<b>Plug ID:</b>	1002754482				
<b>Layer:</b>					
<b>Plug From:</b>					
<b>Plug To:</b>					
<b>Plug Depth UOM:</b>					
<b><u>Method of Construction &amp; Well Use</u></b>					
<b>Method Construction ID:</b>	1002754481				
<b>Method Construction Code:</b>					
<b>Method Construction:</b>					
<b>Other Method Construction:</b>	HSA/DIA				
<b><u>Pipe Information</u></b>					
<b>Pipe ID:</b>	1002754483				
<b>Casing No:</b>	0				
<b>Comment:</b>					
<b>Alt Name:</b>					
<b><u>Construction Record - Casing</u></b>					
<b>Casing ID:</b>	1002754485				
<b>Layer:</b>					
<b>Material:</b>	5				
<b>Open Hole or Material:</b>	PLASTIC				
<b>Depth From:</b>					
<b>Depth To:</b>	10.5				
<b>Casing Diameter:</b>					
<b>Casing Diameter UOM:</b>					
<b>Casing Depth UOM:</b>	m				
<b><u>Construction Record - Screen</u></b>					
<b>Screen ID:</b>	1002754484				
<b>Layer:</b>					
<b>Slot:</b>					
<b>Screen Top Depth:</b>	10.5				
<b>Screen End Depth:</b>	12.289999961853027				
<b>Screen Material:</b>					
<b>Screen Depth UOM:</b>	m				
<b>Screen Diameter UOM:</b>					
<b>Screen Diameter:</b>					
<b><u>Results of Well Yield Testing</u></b>					
<b>Pump Test ID:</b>	1002754486				

<i>Map Key</i>	<i>Number of Records</i>	<i>Direction/ Distance (m)</i>	<i>Elev/Diff (m)</i>	<i>Site</i>	<i>DB</i>
<b>Pump Set At:</b>					
<b>Static Level:</b>		6.0			
<b>Final Level After Pumping:</b>					
<b>Recommended Pump Depth:</b>					
<b>Pumping Rate:</b>					
<b>Flowing Rate:</b>					
<b>Recommended Pump Rate:</b>					
<b>Levels UOM:</b>		m			
<b>Rate UOM:</b>					
<b>Water State After Test Code:</b>					
<b>Water State After Test:</b>					
<b>Pumping Test Method:</b>					
<b>Pumping Duration HR:</b>					
<b>Pumping Duration MIN:</b>					
<b>Flowing:</b>					
<b><u>Hole Diameter</u></b>					
<b>Hole ID:</b>		1002754480			
<b>Diameter:</b>		20.0			
<b>Depth From:</b>					
<b>Depth To:</b>		12.289999961853027			
<b>Hole Depth UOM:</b>		m			
<b>Hole Diameter UOM:</b>		cm			
<b><u>Bore Hole Information</u></b>					
<b>Bore Hole ID:</b>	1002754487			<b>Elevation:</b>	
<b>DP2BR:</b>				<b>Elevrc:</b>	
<b>Spatial Status:</b>					
<b>Code OB:</b>				<b>Zone:</b>	18
<b>Code OB Desc:</b>				<b>East83:</b>	445417.00
<b>Open Hole:</b>					
<b>Cluster Kind:</b>	This is a record from cluster log sheet			<b>North83:</b>	5029884.00
<b>Date Completed:</b>	12-Aug-2008 00:00:00			<b>Org CS:</b>	UTM83
<b>Remarks:</b>					
<b>Elevrc Desc:</b>					
<b>Location Source Date:</b>					
<b>Improvement Location Source:</b>					
<b>Improvement Location Method:</b>					
<b>Source Revision Comment:</b>					
<b>Supplier Comment:</b>					
<b><u>Annular Space/Abandonment Sealing Record</u></b>					
<b>Plug ID:</b>		1002754491			
<b>Layer:</b>					
<b>Plug From:</b>					
<b>Plug To:</b>					
<b>Plug Depth UOM:</b>					
<b><u>Method of Construction &amp; Well Use</u></b>					
<b>Method Construction ID:</b>		1002754490			
<b>Method Construction Code:</b>					
<b>Method Construction:</b>					
<b>Other Method Construction:</b>		HSA			
<b><u>Pipe Information</u></b>					

Map Key	Number of Records	Direction/ Distance (m)	Elev/Diff (m)	Site	DB
<b>Pipe ID:</b>		1002754492			
<b>Casing No:</b>		0			
<b>Comment:</b>					
<b>Alt Name:</b>					
<b><u>Construction Record - Casing</u></b>					
<b>Casing ID:</b>		1002754494			
<b>Layer:</b>					
<b>Material:</b>		5			
<b>Open Hole or Material:</b>		PLASTIC			
<b>Depth From:</b>					
<b>Depth To:</b>		5.5			
<b>Casing Diameter:</b>					
<b>Casing Diameter UOM:</b>					
<b>Casing Depth UOM:</b>		m			
<b><u>Construction Record - Screen</u></b>					
<b>Screen ID:</b>		1002754493			
<b>Layer:</b>					
<b>Slot:</b>					
<b>Screen Top Depth:</b>		5.5			
<b>Screen End Depth:</b>		7.0			
<b>Screen Material:</b>					
<b>Screen Depth UOM:</b>		m			
<b>Screen Diameter UOM:</b>					
<b>Screen Diameter:</b>					
<b><u>Results of Well Yield Testing</u></b>					
<b>Pump Test ID:</b>		1002754495			
<b>Pump Set At:</b>					
<b>Static Level:</b>					
<b>Final Level After Pumping:</b>					
<b>Recommended Pump Depth:</b>					
<b>Pumping Rate:</b>					
<b>Flowing Rate:</b>					
<b>Recommended Pump Rate:</b>					
<b>Levels UOM:</b>		m			
<b>Rate UOM:</b>					
<b>Water State After Test Code:</b>					
<b>Water State After Test:</b>					
<b>Pumping Test Method:</b>					
<b>Pumping Duration HR:</b>					
<b>Pumping Duration MIN:</b>					
<b>Flowing:</b>					
<b><u>Hole Diameter</u></b>					
<b>Hole ID:</b>		1002754489			
<b>Diameter:</b>		20.0			
<b>Depth From:</b>					
<b>Depth To:</b>		7.039999961853027			
<b>Hole Depth UOM:</b>		m			
<b>Hole Diameter UOM:</b>		cm			

60

1 of 1

SW/154.4

76.9 / 1.54

ENBRIDGE GAS INC  
142 NEPEAN ST., OTTAWA, ON, K2P 2N2, CA  
ON

PINC

Incident ID:

Pipe Material:

Map Key	Number of Records	Direction/ Distance (m)	Elev/Diff (m)	Site	DB
<b>Incident No:</b> 2859636 <b>Incident Reported Dt:</b> 6/3/2020 <b>Type:</b> FS-Pipeline Incident <b>Status Code:</b> <b>Tank Status:</b> Pipeline Damage Reason Est <b>Task No:</b> <b>Spills Action Centre:</b> <b>Fuel Type:</b> <b>Fuel Occurrence Tp:</b> <b>Date of Occurrence:</b> <b>Occurrence Start Dt:</b> <b>Depth:</b> <b>Customer Acct Name:</b> ENBRIDGE GAS INC <b>Incident Address:</b> 142 NEPEAN ST., OTTAWA, ON, K2P 2N2, CA <b>Operation Type:</b> <b>Pipeline Type:</b> <b>Regulator Type:</b> <b>Summary:</b> <b>Reported By:</b> <b>Affiliation:</b> <b>Occurrence Desc:</b> <b>Damage Reason:</b> <b>Notes:</b>					
<a href="#">61</a>	1 of 1	N/155.9	74.8 / -0.49	120 Metcalfe Street Ottawa ON K1P 1E7	EHS
<b>Order No:</b> 21072900082 <b>Status:</b> C <b>Report Type:</b> Standard Report <b>Report Date:</b> 04-AUG-21 <b>Date Received:</b> 29-JUL-21 <b>Previous Site Name:</b> <b>Lot/Building Size:</b> <b>Additional Info Ordered:</b>					
<b>Nearest Intersection:</b> <b>Municipality:</b> <b>Client Prov/State:</b> ON <b>Search Radius (km):</b> .25 <b>X:</b> -75.6954878 <b>Y:</b> 45.420388					
<a href="#">62</a>	1 of 1	E/157.3	73.1 / -2.21	187 Metcalfe St Ottawa ON K2P 1P5	EHS
<b>Order No:</b> 20100818005 <b>Status:</b> C <b>Report Type:</b> Standard Report <b>Report Date:</b> 8/26/2010 <b>Date Received:</b> 8/18/2010 10:54:34 AM <b>Previous Site Name:</b> <b>Lot/Building Size:</b> <b>Additional Info Ordered:</b> Fire Insur. Maps and/or Site Plans					
<b>Nearest Intersection:</b> Metcalfe St. and Lisgar St. <b>Municipality:</b> Ottawa <b>Client Prov/State:</b> ON <b>Search Radius (km):</b> 0.25 <b>X:</b> -75.693321 <b>Y:</b> 45.418843					
<a href="#">63</a>	1 of 3	SE/158.9	74.9 / -0.46	MOTOR VEHICLE 250 LISGAR STR. MOTOR VEHICLE (OPERATING FLUID) OTTAWA CITY ON K2P 0C8	SPL
<b>Ref No:</b> 53206 <b>Site No:</b> <b>Incident Dt:</b> 6/28/1991 <b>Year:</b> <b>Incident Cause:</b> OTHER CONTAINER LEAK <b>Incident Event:</b> <b>Contaminant Code:</b>					
<b>Discharger Report:</b> <b>Material Group:</b> <b>Health/Env Conseq:</b> <b>Client Type:</b> <b>Sector Type:</b> <b>Agency Involved:</b> <b>Nearest Watercourse:</b>					

Map Key	Number of Records	Direction/ Distance (m)	Elev/Diff (m)	Site	DB
<b>Contaminant Name:</b> <b>Contaminant Limit 1:</b> <b>Contam Limit Freq 1:</b> <b>Contaminant UN No 1:</b> <b>Environment Impact:</b> NOT ANTICIPATED <b>Nature of Impact:</b> <b>Receiving Medium:</b> LAND / WATER <b>Receiving Env:</b> <b>MOE Response:</b> <b>Dt MOE Arvl on Scn:</b> <b>MOE Reported Dt:</b> 6/28/1991 <b>Dt Document Closed:</b> <b>Incident Reason:</b> CORROSION <b>Site Name:</b> <b>Site County/District:</b> <b>Site Geo Ref Meth:</b> <b>Incident Summary:</b> RESIDENT: 20L GASOLINE SPILL FROM CAR. TANK RUPTURED <b>Contaminant Qty:</b>				<b>Site Address:</b> <b>Site District Office:</b> <b>Site Postal Code:</b> <b>Site Region:</b> <b>Site Municipality:</b> 20101 <b>Site Lot:</b> <b>Site Conc:</b> <b>Northing:</b> <b>Easting:</b> FIRE, WORKS <b>Site Geo Ref Accu:</b> <b>Site Map Datum:</b> <b>SAC Action Class:</b> <b>Source Type:</b>	

<a href="#">63</a>	2 of 3	SE/158.9	74.9 / -0.46	Enbridge Gas Distribution Inc. 250 Lisgar Street Ottawa ON	SPL
<b>Ref No:</b> 3105-9QUP89 <b>Site No:</b> NA <b>Incident Dt:</b> 2014/11/14 <b>Year:</b> <b>Incident Cause:</b> Leak/Break <b>Incident Event:</b> <b>Contaminant Code:</b> 35 <b>Contaminant Name:</b> NATURAL GAS (METHANE) <b>Contaminant Limit 1:</b> <b>Contam Limit Freq 1:</b> <b>Contaminant UN No 1:</b> <b>Environment Impact:</b> Confirmed <b>Nature of Impact:</b> Air Pollution <b>Receiving Medium:</b> <b>Receiving Env:</b> <b>MOE Response:</b> Not Moe mandate <b>Dt MOE Arvl on Scn:</b> <b>MOE Reported Dt:</b> 2014/11/14 <b>Dt Document Closed:</b> 2014/12/20 <b>Incident Reason:</b> Unknown / N/A <b>Site Name:</b> 1/2" line strike<UNOFFICIAL> <b>Site County/District:</b> <b>Site Geo Ref Meth:</b> <b>Incident Summary:</b> Union Gas: 1/2" plastic line strike, made safe <b>Contaminant Qty:</b> 0 other - see incident description				<b>Discharger Report:</b> <b>Material Group:</b> <b>Health/Env Conseq:</b> <b>Client Type:</b> <b>Sector Type:</b> Pipeline/Components <b>Agency Involved:</b> <b>Nearest Watercourse:</b> <b>Site Address:</b> 250 Lisgar Street <b>Site District Office:</b> <b>Site Postal Code:</b> <b>Site Region:</b> <b>Site Municipality:</b> Ottawa <b>Site Lot:</b> <b>Site Conc:</b> <b>Northing:</b> <b>Easting:</b> <b>Site Geo Ref Accu:</b> <b>Site Map Datum:</b> <b>SAC Action Class:</b> TSSA - Fuel Safety Branch - Hydrocarbon Fuel Release/Spill <b>Source Type:</b>	

<a href="#">63</a>	3 of 3	SE/158.9	74.9 / -0.46	OTTAWA GREENBELT CONSTRUCTION LTD 250 LISGAR ST., OTTAWA, ON, K2P 0C8, CA ON	PINC
<b>Incident ID:</b> <b>Incident No:</b> 1520852 <b>Incident Reported Dt:</b> 11/14/2014 <b>Type:</b> FS-Pipeline Incident <b>Status Code:</b> <b>Tank Status:</b> Pipeline Damage Reason Est <b>Task No:</b> 5256542 <b>Spills Action Centre:</b>				<b>Pipe Material:</b> <b>Fuel Category:</b> Natural Gas <b>Health Impact:</b> <b>Environment Impact:</b> <b>Property Damage:</b> Yes <b>Service Interrupt:</b> <b>Enforce Policy:</b> Yes <b>Public Relation:</b>	

Map Key	Number of Records	Direction/ Distance (m)	Elev/Diff (m)	Site	DB
<b>Fuel Type:</b> <b>Fuel Occurrence Tp:</b> <b>Date of Occurrence:</b> <b>Occurrence Start Dt:</b> 2014/12/29 <b>Depth:</b> <b>Customer Acct Name:</b> OTTAWA GREENBELT CONSTRUCTION LTD <b>Incident Address:</b> 250 LISGAR ST,,OTTAWA,ON,K2P 0C8,CA <b>Operation Type:</b> <b>Pipeline Type:</b> <b>Regulator Type:</b> <b>Summary:</b> 250 LISGAR ST, OTTAWA - PIPELINE HIT 1/2" <b>Reported By:</b> Pierre Potvin - Enbridge <b>Affiliation:</b> <b>Occurrence Desc:</b> <b>Damage Reason:</b> Excavation practices not sufficient <b>Notes:</b>					
<b>Pipeline System:</b> <b>PSIG:</b> <b>Attribute Category:</b> FS-Perform P-line Inc Invest <b>Regulator Location:</b> <b>Method Details:</b> E-mail					

<a href="#">64</a>	1 of 1	SE/161.9	74.9 / -0.46	230 Lisgar St Ottawa ON K2P0C8	EHS
<b>Order No:</b> 20140228027 <b>Status:</b> C <b>Report Type:</b> Standard Select Report <b>Report Date:</b> 11-MAR-14 <b>Date Received:</b> 28-FEB-14 <b>Previous Site Name:</b> <b>Lot/Building Size:</b> <b>Additional Info Ordered:</b> Fire Insur. Maps and/or Site Plans; Title Searches; Topographic Maps; City Directory					
<b>Nearest Intersection:</b> <b>Municipality:</b> <b>Client Prov/State:</b> ON <b>Search Radius (km):</b> .25 <b>X:</b> -75.693932 <b>Y:</b> 45.417909					

<a href="#">65</a>	1 of 1	SE/164.0	74.9 / -0.46	250 Lisgar St Ottawa ON	WWIS
<b>Well ID:</b> 7334675 <b>Construction Date:</b> <b>Primary Water Use:</b> Municipal <b>Sec. Water Use:</b> Monitoring <b>Final Well Status:</b> Monitoring and Test Hole <b>Water Type:</b> <b>Casing Material:</b> <b>Audit No:</b> Z298237 <b>Tag:</b> A257374 <b>Construction Method:</b> <b>Elevation (m):</b> <b>Elevation Reliability:</b> <b>Depth to Bedrock:</b> <b>Well Depth:</b> <b>Overburden/Bedrock:</b> <b>Pump Rate:</b> <b>Static Water Level:</b> <b>Flowing (Y/N):</b> <b>Flow Rate:</b> <b>Clear/Cloudy:</b>					
<b>Data Entry Status:</b> <b>Data Src:</b> <b>Date Received:</b> 3/8/2019 <b>Selected Flag:</b> TRUE <b>Abandonment Rec:</b> <b>Contractor:</b> 7241 <b>Form Version:</b> 7 <b>Owner:</b> <b>Street Name:</b> 250 Lisgar St <b>County:</b> OTTAWA <b>Municipality:</b> NEPEAN TOWNSHIP <b>Site Info:</b> <b>Lot:</b> <b>Concession:</b> <b>Concession Name:</b> <b>Easting NAD83:</b> <b>Northing NAD83:</b> <b>Zone:</b> <b>UTM Reliability:</b>					

PDF URL (Map):

**Additional Detail(s) (Map)**

**Well Completed Date:** 2018/11/14  
**Year Completed:** 2018  
**Depth (m):** 4.2672  
**Latitude:** 45.4177026463752



Map Key	Number of Records	Direction/ Distance (m)	Elev/Diff (m)	Site	DB
Longitude:		-75.6942950503539			
Path:					
<b><u>Bore Hole Information</u></b>					
Bore Hole ID:	1007447342			Elevation:	
DP2BR:				Elevrc:	
Spatial Status:				Zone:	18
Code OB:				East83:	445678.00
Code OB Desc:				North83:	5029588.00
Open Hole:				Org CS:	UTM83
Cluster Kind:				UTMRC:	4
Date Completed:	14-Nov-2018 00:00:00			UTMRC Desc:	margin of error : 30 m - 100 m
Remarks:				Location Method:	wwr
Elevrc Desc:					
Location Source Date:					
Improvement Location Source:					
Improvement Location Method:					
Source Revision Comment:					
Supplier Comment:					
<b><u>Overburden and Bedrock</u></b>					
<b><u>Materials Interval</u></b>					
Formation ID:	1007811499				
Layer:	3				
Color:	6				
General Color:	BROWN				
Mat1:	05				
Most Common Material:	CLAY				
Mat2:	06				
Mat2 Desc:	SILT				
Mat3:	85				
Mat3 Desc:	SOFT				
Formation Top Depth:	2.0				
Formation End Depth:	6.0				
Formation End Depth UOM:	ft				
<b><u>Overburden and Bedrock</u></b>					
<b><u>Materials Interval</u></b>					
Formation ID:	1007811497				
Layer:	1				
Color:	2				
General Color:	GREY				
Mat1:	11				
Most Common Material:	GRAVEL				
Mat2:	27				
Mat2 Desc:	OTHER				
Mat3:	73				
Mat3 Desc:	HARD				
Formation Top Depth:	0.0				
Formation End Depth:	1.0				
Formation End Depth UOM:	ft				
<b><u>Overburden and Bedrock</u></b>					
<b><u>Materials Interval</u></b>					
Formation ID:	1007811498				
Layer:	2				
Color:	6				
General Color:	BROWN				

<b>Map Key</b>	<b>Number of Records</b>	<b>Direction/ Distance (m)</b>	<b>Elev/Diff (m)</b>	<b>Site</b>	<b>DB</b>
<b>Mat1:</b>		28			
<b>Most Common Material:</b>		SAND			
<b>Mat2:</b>					
<b>Mat2 Desc:</b>					
<b>Mat3:</b>		85			
<b>Mat3 Desc:</b>		SOFT			
<b>Formation Top Depth:</b>		1.0			
<b>Formation End Depth:</b>		2.0			
<b>Formation End Depth UOM:</b>		ft			
<b><u>Overburden and Bedrock Materials Interval</u></b>					
<b>Formation ID:</b>		1007811500			
<b>Layer:</b>		4			
<b>Color:</b>		2			
<b>General Color:</b>		GREY			
<b>Mat1:</b>		05			
<b>Most Common Material:</b>		CLAY			
<b>Mat2:</b>		06			
<b>Mat2 Desc:</b>		SILT			
<b>Mat3:</b>		85			
<b>Mat3 Desc:</b>		SOFT			
<b>Formation Top Depth:</b>		6.0			
<b>Formation End Depth:</b>		14.0			
<b>Formation End Depth UOM:</b>		ft			
<b><u>Annular Space/Abandonment Sealing Record</u></b>					
<b>Plug ID:</b>		1007812686			
<b>Layer:</b>		1			
<b>Plug From:</b>		0.0			
<b>Plug To:</b>		1.0			
<b>Plug Depth UOM:</b>		ft			
<b><u>Annular Space/Abandonment Sealing Record</u></b>					
<b>Plug ID:</b>		1007812687			
<b>Layer:</b>		2			
<b>Plug From:</b>		1.0			
<b>Plug To:</b>		3.0			
<b>Plug Depth UOM:</b>		ft			
<b><u>Annular Space/Abandonment Sealing Record</u></b>					
<b>Plug ID:</b>		1007812688			
<b>Layer:</b>		3			
<b>Plug From:</b>		3.0			
<b>Plug To:</b>		14.0			
<b>Plug Depth UOM:</b>		ft			
<b><u>Method of Construction &amp; Well Use</u></b>					
<b>Method Construction ID:</b>		1007813621			
<b>Method Construction Code:</b>		B			
<b>Method Construction:</b>		Other Method			
<b>Other Method Construction:</b>		Direct Push			

Map Key	Number of Records	Direction/ Distance (m)	Elev/Diff (m)	Site	DB
---------	-------------------	----------------------------	------------------	------	----

**Pipe Information**

Pipe ID: 1007810122  
 Casing No: 0  
 Comment:  
 Alt Name:

**Construction Record - Casing**

Casing ID: 1007813970  
 Layer: 1  
 Material: 5  
 Open Hole or Material: PLASTIC  
 Depth From: 0.0  
 Depth To: 4.0  
 Casing Diameter: 1.3799999952316284  
 Casing Diameter UOM: Inch  
 Casing Depth UOM: ft

**Construction Record - Screen**

Screen ID: 1007814444  
 Layer: 1  
 Slot: 10  
 Screen Top Depth: 4.0  
 Screen End Depth: 14.0  
 Screen Material: 5  
 Screen Depth UOM: ft  
 Screen Diameter UOM: inch  
 Screen Diameter: 1.659999966621399

**Results of Well Yield Testing**

Pump Test ID: 1007814774  
 Pump Set At:  
 Static Level:  
 Final Level After Pumping:  
 Recommended Pump Depth:  
 Pumping Rate:  
 Flowing Rate:  
 Recommended Pump Rate:  
 Levels UOM: ft  
 Rate UOM: GPM  
 Water State After Test Code:  
 Water State After Test:  
 Pumping Test Method: 0  
 Pumping Duration HR:  
 Pumping Duration MIN:  
 Flowing:

**Hole Diameter**

Hole ID: 1007813297  
 Diameter: 2.375  
 Depth From: 0.0  
 Depth To: 14.0  
 Hole Depth UOM: ft  
 Hole Diameter UOM: Inch

<a href="#">66</a>	1 of 3	SW/166.2	76.9 / 1.54	KOFFMAN SIGNS 146 NEPEAN ST	SCT
--------------------	--------	----------	-------------	--------------------------------	-----

Map Key	Number of Records	Direction/ Distance (m)	Elev/Diff (m)	Site	DB
<b>OTTAWA ON K2P 0B6</b>					
<b>Established:</b>		1956			
<b>Plant Size (ft²):</b>		0			
<b>Employment:</b>		8			
<b>--Details--</b>					
<b>Description:</b>		Sign Manufacturing			
<b>SIC/NAICS Code:</b>		339950			
<a href="#">66</a>	2 of 3	SW/166.2	76.9 / 1.54	<b>Koffman Signs Ltd.</b> 146 Nepean St Ottawa ON K2P 0B6	<b>SCT</b>
<b>Established:</b>		1956			
<b>Plant Size (ft²):</b>		2000			
<b>Employment:</b>					
<b>--Details--</b>					
<b>Description:</b>		Sign Manufacturing			
<b>SIC/NAICS Code:</b>		339950			
<a href="#">66</a>	3 of 3	SW/166.2	76.9 / 1.54	<b>Marilena Guerra</b> 146 Nepean Street Ottawa ON	<b>GEN</b>
<b>Generator No:</b>		ON7033731		<b>Status:</b>	
<b>SIC Code:</b>		561210		<b>Co Admin:</b>	
<b>SIC Description:</b>		FACILITIES SUPPORT SERVICES		<b>Choice of Contact:</b>	
<b>Approval Years:</b>		2013		<b>Phone No Admin:</b>	
<b>PO Box No:</b>				<b>Contam. Facility:</b>	
<b>Country:</b>				<b>MHSW Facility:</b>	
<b><u>Detail(s)</u></b>					
<b>Waste Class:</b>		145			
<b>Waste Class Desc:</b>		PAINT/PIGMENT/COATING RESIDUES			
<a href="#">67</a>	1 of 1	NE/167.1	72.8 / -2.49	<b>City of Ottawa</b> 162 Laurier ave west Ottawa ON	<b>SPL</b>
<b>Ref No:</b>		7680-9RUMPJ		<b>Discharger Report:</b>	
<b>Site No:</b>		NA		<b>Material Group:</b>	
<b>Incident Dt:</b>		2014/12/16		<b>Health/Env Conseq:</b>	
<b>Year:</b>				<b>Client Type:</b>	
<b>Incident Cause:</b>		Operator/Human error		<b>Sector Type:</b> Container/Drum/Tote	
<b>Incident Event:</b>				<b>Agency Involved:</b>	
<b>Contaminant Code:</b>		21		<b>Nearest Watercourse:</b>	
<b>Contaminant Name:</b>		ACID (N.O.S.)		<b>Site Address:</b> 162 Laurier ave west	
<b>Contaminant Limit 1:</b>				<b>Site District Office:</b>	
<b>Contam Limit Freq 1:</b>				<b>Site Postal Code:</b>	
<b>Contaminant UN No 1:</b>				<b>Site Region:</b>	
<b>Environment Impact:</b>				<b>Site Municipality:</b> Ottawa	
<b>Nature of Impact:</b>		Land		<b>Site Lot:</b>	
<b>Receiving Medium:</b>				<b>Site Conc:</b>	
<b>Receiving Env:</b>				<b>Northing:</b> 5029889	
<b>MOE Response:</b>		N		<b>Easting:</b> 445680	

Map Key	Number of Records	Direction/ Distance (m)	Elev/Diff (m)	Site	DB
<p><b>Dt MOE Arvl on Scn:</b>  <b>MOE Reported Dt:</b> 2014/12/16  <b>Dt Document Closed:</b> 2014/12/22  <b>Incident Reason:</b> Operator/Human Error  <b>Site Name:</b> CB&lt;UNOFFICIAL&gt;  <b>Site Geo Ref Accu:</b>  <b>Site Map Datum:</b>  <b>SAC Action Class:</b> Land Spills  <b>Source Type:</b>  <b>Site County/District:</b>  <b>Site Geo Ref Meth:</b>  <b>Incident Summary:</b> Ottawa 311: Acid to CB  <b>Contaminant Qty:</b> 5 L</p>					
<a href="#">68</a>	1 of 2	NNE/167.8	74.2 / -1.15	Gillin Engineering and Construction Ltd. 123 Metcalfe Street Ottawa ON K1P 5L9	CA
<p><b>Certificate #:</b> 1393-6GULS7  <b>Application Year:</b> 2005  <b>Issue Date:</b> 10/12/2005  <b>Approval Type:</b> Air  <b>Status:</b> Approved  <b>Application Type:</b>  <b>Client Name:</b>  <b>Client Address:</b>  <b>Client City:</b>  <b>Client Postal Code:</b>  <b>Project Description:</b>  <b>Contaminants:</b>  <b>Emission Control:</b></p>					
<a href="#">68</a>	2 of 2	NNE/167.8	74.2 / -1.15	Gillin Engineering and Construction Ltd. 123 Metcalfe Street Ottawa ON K1P 5J3	ECA
<p><b>Approval No:</b> 1393-6GULS7  <b>Approval Date:</b> 2005-10-12  <b>Status:</b> Approved  <b>Record Type:</b> ECA  <b>Link Source:</b> IDS  <b>SWP Area Name:</b> Rideau Valley  <b>Approval Type:</b> ECA-AIR  <b>Project Type:</b> AIR  <b>Business Name:</b> Gillin Engineering and Construction Ltd.  <b>Address:</b> 123 Metcalfe Street  <b>Full Address:</b>  <b>Full PDF Link:</b> <a href="https://www.accessenvironment.ene.gov.on.ca/instruments/9243-6FDK3E-14.pdf">https://www.accessenvironment.ene.gov.on.ca/instruments/9243-6FDK3E-14.pdf</a>  <b>PDF Site Location:</b></p>					
<a href="#">69</a>	1 of 7	SW/170.3	76.9 / 1.54	Nepean Street Ottawa ON K2P 0B6	EHS
<p><b>Order No:</b> 20191216143  <b>Status:</b> C  <b>Report Type:</b> Custom Report  <b>Report Date:</b> 22-JAN-20  <b>Date Received:</b> 16-DEC-19  <b>Previous Site Name:</b>  <b>Lot/Building Size:</b>  <b>Additional Info Ordered:</b></p>					
<p><b>Nearest Intersection:</b>  <b>Municipality:</b>  <b>Client Prov/State:</b> ON  <b>Search Radius (km):</b> .25  <b>X:</b> -75.69650595  <b>Y:</b> 45.4177047</p>					

Map Key	Number of Records	Direction/ Distance (m)	Elev/Diff (m)	Site	DB
<a href="#">69</a>	2 of 7	SW/170.3	76.9 / 1.54	Nepean Street Ottawa ON K2P 0B6	EHS
<b>Order No:</b>	20191216143			<b>Nearest Intersection:</b>	
<b>Status:</b>	C			<b>Municipality:</b>	
<b>Report Type:</b>	Custom Report			<b>Client Prov/State:</b>	ON
<b>Report Date:</b>	22-JAN-20			<b>Search Radius (km):</b>	.25
<b>Date Received:</b>	16-DEC-19			<b>X:</b>	-75.69650595
<b>Previous Site Name:</b>				<b>Y:</b>	45.4177047
<b>Lot/Building Size:</b>					
<b>Additional Info Ordered:</b>					
<a href="#">69</a>	3 of 7	SW/170.3	76.9 / 1.54	Nepean Street Ottawa ON K2P 0B6	EHS
<b>Order No:</b>	20191216143			<b>Nearest Intersection:</b>	
<b>Status:</b>	C			<b>Municipality:</b>	
<b>Report Type:</b>	Custom Report			<b>Client Prov/State:</b>	ON
<b>Report Date:</b>	22-JAN-20			<b>Search Radius (km):</b>	.25
<b>Date Received:</b>	16-DEC-19			<b>X:</b>	-75.69650595
<b>Previous Site Name:</b>				<b>Y:</b>	45.4177047
<b>Lot/Building Size:</b>					
<b>Additional Info Ordered:</b>					
<a href="#">69</a>	4 of 7	SW/170.3	76.9 / 1.54	Nepean Street Ottawa ON K2P 0B6	EHS
<b>Order No:</b>	20191216143			<b>Nearest Intersection:</b>	
<b>Status:</b>	C			<b>Municipality:</b>	
<b>Report Type:</b>	Custom Report			<b>Client Prov/State:</b>	ON
<b>Report Date:</b>	22-JAN-20			<b>Search Radius (km):</b>	.25
<b>Date Received:</b>	16-DEC-19			<b>X:</b>	-75.69650595
<b>Previous Site Name:</b>				<b>Y:</b>	45.4177047
<b>Lot/Building Size:</b>					
<b>Additional Info Ordered:</b>					
<a href="#">69</a>	5 of 7	SW/170.3	76.9 / 1.54	Nepean Street Ottawa ON K2P 0B6	EHS
<b>Order No:</b>	20191216143			<b>Nearest Intersection:</b>	
<b>Status:</b>	C			<b>Municipality:</b>	
<b>Report Type:</b>	Custom Report			<b>Client Prov/State:</b>	ON
<b>Report Date:</b>	22-JAN-20			<b>Search Radius (km):</b>	.25
<b>Date Received:</b>	16-DEC-19			<b>X:</b>	-75.69650595
<b>Previous Site Name:</b>				<b>Y:</b>	45.4177047
<b>Lot/Building Size:</b>					
<b>Additional Info Ordered:</b>					
<a href="#">69</a>	6 of 7	SW/170.3	76.9 / 1.54	Nepean Street Ottawa ON K2P 0B6	EHS
<b>Order No:</b>	20191216143			<b>Nearest Intersection:</b>	
<b>Status:</b>	C			<b>Municipality:</b>	
<b>Report Type:</b>	Custom Report			<b>Client Prov/State:</b>	ON
<b>Report Date:</b>	22-JAN-20			<b>Search Radius (km):</b>	.25
<b>Date Received:</b>	16-DEC-19			<b>X:</b>	-75.69650595
<b>Previous Site Name:</b>				<b>Y:</b>	45.4177047
<b>Lot/Building Size:</b>					
<b>Additional Info Ordered:</b>					

Map Key	Number of Records	Direction/ Distance (m)	Elev/Diff (m)	Site	DB
<a href="#">69</a>	7 of 7	SW/170.3	76.9 / 1.54	Nepean Street Ottawa ON K2P 0B6	EHS
<b>Order No:</b>	20191216143			<b>Nearest Intersection:</b>	
<b>Status:</b>	C			<b>Municipality:</b>	
<b>Report Type:</b>	Custom Report			<b>Client Prov/State:</b>	ON
<b>Report Date:</b>	22-JAN-20			<b>Search Radius (km):</b>	.25
<b>Date Received:</b>	16-DEC-19			<b>X:</b>	-75.69650595
<b>Previous Site Name:</b>				<b>Y:</b>	45.4177047
<b>Lot/Building Size:</b>					
<b>Additional Info Ordered:</b>					
<a href="#">70</a>	1 of 9	WNW/172.0	77.9 / 2.54	RIAZ BAKSH 150 SLATER ST,ECONOMIC DEVELOPMENT CANADA,OTTAWA,ON,K1P 5H6,CA ON	VAR
<b>Incident No:</b>	212318			<b>Item Instance:</b>	NULL
<b>Status:</b>	Variance Approved			<b>Incident Type:</b>	FS-Variance
<b>Incident Reported Dt:</b>	10/5/2009			<b>Aband USTs:</b>	Abandon UST
<b>Incident Created On:</b>	10/5/2009				
<a href="#">70</a>	2 of 9	WNW/172.0	77.9 / 2.54	150SLATERSTREET(OTTAWA)INC. 150 SLATER STREET OTTAWA ON K1A 1K3	GEN
<b>Generator No:</b>	ON9451993			<b>Status:</b>	
<b>SIC Code:</b>	531310			<b>Co Admin:</b>	
<b>SIC Description:</b>				<b>Choice of Contact:</b>	
<b>Approval Years:</b>	2011			<b>Phone No Admin:</b>	
<b>PO Box No:</b>				<b>Contam. Facility:</b>	
<b>Country:</b>				<b>MHSW Facility:</b>	
<a href="#">70</a>	3 of 9	WNW/172.0	77.9 / 2.54	150SLATERSTREET(OTTAWA)INC. 150 SLATER STREET OTTAWA ON K1A 1K3	GEN
<b>Generator No:</b>	ON9451993			<b>Status:</b>	
<b>SIC Code:</b>	531310			<b>Co Admin:</b>	
<b>SIC Description:</b>	Real Estate Property Managers			<b>Choice of Contact:</b>	
<b>Approval Years:</b>	2012			<b>Phone No Admin:</b>	
<b>PO Box No:</b>				<b>Contam. Facility:</b>	
<b>Country:</b>				<b>MHSW Facility:</b>	
<a href="#">70</a>	4 of 9	WNW/172.0	77.9 / 2.54	The Manufacturers Life Insurance Company 150 SLATER STREET OTTAWA ON	GEN
<b>Generator No:</b>	ON9451993			<b>Status:</b>	
<b>SIC Code:</b>	531310			<b>Co Admin:</b>	
<b>SIC Description:</b>	REAL ESTATE PROPERTY MANAGERS			<b>Choice of Contact:</b>	
<b>Approval Years:</b>	2013			<b>Phone No Admin:</b>	
<b>PO Box No:</b>				<b>Contam. Facility:</b>	
<b>Country:</b>				<b>MHSW Facility:</b>	

Detail(s)

Map Key	Number of Records	Direction/ Distance (m)	Elev/Diff (m)	Site	DB
<b>Waste Class:</b>		146			
<b>Waste Class Desc:</b>		OTHER SPECIFIED INORGANICS			
<b>Waste Class:</b>		212			
<b>Waste Class Desc:</b>		ALIPHATIC SOLVENTS			
<b>Waste Class:</b>		252			
<b>Waste Class Desc:</b>		WASTE OILS & LUBRICANTS			
<b>Waste Class:</b>		145			
<b>Waste Class Desc:</b>		PAINT/PIGMENT/COATING RESIDUES			
<b>Waste Class:</b>		251			
<b>Waste Class Desc:</b>		OIL SKIMMINGS & SLUDGES			

<a href="#">70</a>	5 of 9	WNW/172.0	77.9 / 2.54	The Manufacturers Life Insurance Company 150 SLATER STREET OTTAWA ON K1P5H6	GEN
<b>Generator No:</b>	ON9451993			<b>Status:</b>	
<b>SIC Code:</b>	531310			<b>Co Admin:</b>	
<b>SIC Description:</b>	REAL ESTATE PROPERTY MANAGERS			<b>Choice of Contact:</b>	CO_OFFICIAL
<b>Approval Years:</b>	2016			<b>Phone No Admin:</b>	
<b>PO Box No:</b>				<b>Contam. Facility:</b>	No
<b>Country:</b>	Canada			<b>MHSW Facility:</b>	No

Detail(s)

<b>Waste Class:</b>	146				
<b>Waste Class Desc:</b>	OTHER SPECIFIED INORGANICS				
<b>Waste Class:</b>	212				
<b>Waste Class Desc:</b>	ALIPHATIC SOLVENTS				
<b>Waste Class:</b>	145				
<b>Waste Class Desc:</b>	PAINT/PIGMENT/COATING RESIDUES				
<b>Waste Class:</b>	252				
<b>Waste Class Desc:</b>	WASTE OILS & LUBRICANTS				
<b>Waste Class:</b>	251				
<b>Waste Class Desc:</b>	OIL SKIMMINGS & SLUDGES				

<a href="#">70</a>	6 of 9	WNW/172.0	77.9 / 2.54	The Manufacturers Life Insurance Company 150 SLATER STREET OTTAWA ON K1P5H6	GEN
<b>Generator No:</b>	ON9451993			<b>Status:</b>	
<b>SIC Code:</b>	531310			<b>Co Admin:</b>	
<b>SIC Description:</b>	REAL ESTATE PROPERTY MANAGERS			<b>Choice of Contact:</b>	CO_OFFICIAL
<b>Approval Years:</b>	2015			<b>Phone No Admin:</b>	
<b>PO Box No:</b>				<b>Contam. Facility:</b>	No
<b>Country:</b>	Canada			<b>MHSW Facility:</b>	No

Detail(s)

<b>Waste Class:</b>	252				
<b>Waste Class Desc:</b>	WASTE OILS & LUBRICANTS				
<b>Waste Class:</b>	146				
<b>Waste Class Desc:</b>	OTHER SPECIFIED INORGANICS				
<b>Waste Class:</b>	145				



Map Key	Number of Records	Direction/ Distance (m)	Elev/Diff (m)	Site	DB
<b>Waste Class Desc:</b>		PAINT/PIGMENT/COATING RESIDUES			
<b>Waste Class:</b>		251			
<b>Waste Class Desc:</b>		OIL SKIMMINGS & SLUDGES			
<b>Waste Class:</b>		212			
<b>Waste Class Desc:</b>		ALIPHATIC SOLVENTS			
<a href="#">70</a>	7 of 9	WNW/172.0	77.9 / 2.54	The Manufacturers Life Insurance Company 150 SLATER STREET OTTAWA ON K1P5H6	GEN
<b>Generator No:</b>		ON9451993		<b>Status:</b>	
<b>SIC Code:</b>		531310		<b>Co Admin:</b>	
<b>SIC Description:</b>		REAL ESTATE PROPERTY MANAGERS		<b>Choice of Contact:</b> CO_OFFICIAL	
<b>Approval Years:</b>		2014		<b>Phone No Admin:</b>	
<b>PO Box No:</b>				<b>Contam. Facility:</b> No	
<b>Country:</b>		Canada		<b>MHSW Facility:</b> No	
<b><u>Detail(s)</u></b>					
<b>Waste Class:</b>		212			
<b>Waste Class Desc:</b>		ALIPHATIC SOLVENTS			
<b>Waste Class:</b>		145			
<b>Waste Class Desc:</b>		PAINT/PIGMENT/COATING RESIDUES			
<b>Waste Class:</b>		146			
<b>Waste Class Desc:</b>		OTHER SPECIFIED INORGANICS			
<b>Waste Class:</b>		251			
<b>Waste Class Desc:</b>		OIL SKIMMINGS & SLUDGES			
<b>Waste Class:</b>		252			
<b>Waste Class Desc:</b>		WASTE OILS & LUBRICANTS			

<a href="#">70</a>	8 of 9	WNW/172.0	77.9 / 2.54	The Manufacturers Life Insurance Company 150 SLATER STREET OTTAWA ON K1P5H6	GEN
<b>Generator No:</b>		ON9451993		<b>Status:</b> Registered	
<b>SIC Code:</b>				<b>Co Admin:</b>	
<b>SIC Description:</b>				<b>Choice of Contact:</b>	
<b>Approval Years:</b>		As of Dec 2018		<b>Phone No Admin:</b>	
<b>PO Box No:</b>				<b>Contam. Facility:</b>	
<b>Country:</b>		Canada		<b>MHSW Facility:</b>	
<b><u>Detail(s)</u></b>					
<b>Waste Class:</b>		145 L			
<b>Waste Class Desc:</b>		Wastes from the use of pigments, coatings and paints			
<b>Waste Class:</b>		146 T			
<b>Waste Class Desc:</b>		Other specified inorganic sludges, slurries or solids			
<b>Waste Class:</b>		212 L			
<b>Waste Class Desc:</b>		Aliphatic solvents and residues			
<b>Waste Class:</b>		251 L			
<b>Waste Class Desc:</b>		Waste oils/sludges (petroleum based)			
<b>Waste Class:</b>		252 L			
<b>Waste Class Desc:</b>		Waste crankcase oils and lubricants			

Map Key	Number of Records	Direction/ Distance (m)	Elev/Diff (m)	Site	DB
<a href="#">70</a>	9 of 9	WNW/172.0	77.9 / 2.54	Carrier Commercial Service a Division of UTC Canad 150 Slater Street Ottawa ON K1P 5H6	GEN
<b>Generator No:</b>	ON7259096			<b>Status:</b> Registered	
<b>SIC Code:</b>				<b>Co Admin:</b>	
<b>SIC Description:</b>				<b>Choice of Contact:</b>	
<b>Approval Years:</b>	As of Dec 2018			<b>Phone No Admin:</b>	
<b>PO Box No:</b>				<b>Contam. Facility:</b>	
<b>Country:</b>	Canada			<b>MHSW Facility:</b>	
<b><u>Detail(s)</u></b>					
<b>Waste Class:</b>	252 L				
<b>Waste Class Desc:</b>	Waste crankcase oils and lubricants				
<a href="#">71</a>	1 of 25	ENE/176.4	72.9 / -2.41	BELL CANADA 160 ELGIN ST. OTTAWA ON K2P 2C4	NPCB
<b>Company Code:</b>	O3103				
<b>Industry:</b>	Telephone/Telecommunication				
<b>Site Status:</b>					
<b>Transaction Date:</b>	1/3/1991				
<b>Inspection Date:</b>	12/19/1989				
<a href="#">71</a>	2 of 25	ENE/176.4	72.9 / -2.41	BELL CANADA 160 ELGIN STREET SITE DECOMMISSIONED; 160 ELGIN STREET OTTAWA ON K1G 3J4	NPCB
<b>Company Code:</b>	O3103				
<b>Industry:</b>	Telephone/Telecommunication				
<b>Site Status:</b>					
<b>Transaction Date:</b>	1/17/1996				
<b>Inspection Date:</b>	6/10/1992				
<a href="#">71</a>	3 of 25	ENE/176.4	72.9 / -2.41	NEXACOR REALTY MANAGEMENT INC., BELL 160 ELGIN STREET OTTAWA CITY ON	CA
<b>Certificate #:</b>	8-4132-97-				
<b>Application Year:</b>	97				
<b>Issue Date:</b>	11/6/1997				
<b>Approval Type:</b>	Industrial air				
<b>Status:</b>	Approved				
<b>Application Type:</b>					
<b>Client Name:</b>					
<b>Client Address:</b>					
<b>Client City:</b>					
<b>Client Postal Code:</b>					
<b>Project Description:</b>	BACK-UP GEN. SET FOR OFFICE BUILDING				
<b>Contaminants:</b>	Nitrogen Oxides				
<b>Emission Control:</b>	No Controls				

Map Key	Number of Records	Direction/ Distance (m)	Elev/Diff (m)	Site	DB
<a href="#">71</a>	4 of 25	ENE/176.4	72.9 / -2.41	3176461 CANADA INC., NEXACOR REALTY 160 ELGIN STREET OTTAWA CITY ON	CA
<b>Certificate #:</b> <b>Application Year:</b> <b>Issue Date:</b> <b>Approval Type:</b> <b>Status:</b> <b>Application Type:</b> <b>Client Name:</b> <b>Client Address:</b> <b>Client City:</b> <b>Client Postal Code:</b> <b>Project Description:</b> <b>Contaminants:</b> <b>Emission Control:</b>		8-4033-99- 99 4/15/1999 Industrial air Approved    RHEEM BOILERS FOR COMFORT HEATING Nitrogen Oxides No Controls			
<a href="#">71</a>	5 of 25	ENE/176.4	72.9 / -2.41	160 Elgin Street Ottawa ON	EHS
<b>Order No:</b> <b>Status:</b> <b>Report Type:</b> <b>Report Date:</b> <b>Date Received:</b> <b>Previous Site Name:</b> <b>Lot/Building Size:</b> <b>Additional Info Ordered:</b>		20030211045 C Site Report 2/13/03 2/11/03		<b>Nearest Intersection:</b> <b>Municipality:</b> <b>Client Prov/State:</b> <b>Search Radius (km):</b> <b>X:</b> <b>Y:</b>	
				ON 0.25 -75.692245 45.419941	
<a href="#">71</a>	6 of 25	ENE/176.4	72.9 / -2.41	H & R REIT SUITE 1500 - 160 ELGIN STREET SUITE 1500 OTTAWA ON K2P2C4	NPRI
<b>NPRI ID:</b> <b>Other ID:</b> <b>No Other ID:</b> <b>Track ID:</b> <b>Report ID:</b> <b>Report Type:</b> <b>Rpt Type ID:</b> <b>Report Year:</b> <b>Not-Current Rpt?:</b> <b>Yr of Last Filed Rpt:</b> <b>Fac ID:</b> <b>Fac Name:</b> <b>Fac Address1:</b> <b>Fac Address2:</b> <b>Fac Postal Zip:</b> <b>Facility Lat:</b> <b>Facility Long:</b> <b>DLS (Last Filed Rpt):</b> <b>Facility DLS:</b> <b>Datum:</b> <b>Facility Cmnts:</b> <b>URL:</b> <b>No of Empl.:</b> <b>Parent Co.:</b> <b>No Parent Co.:</b> <b>Pollut Prev Cmnts:</b> <b>Stacks:</b> <b>No of Stacks:</b>		11255 N  40578 100942 NPRI 1 2005 No 2012 157442 PLACE BELL SUITE 1500 - 160 ELGIN STREET SUITE 1500 K2P2C4 45.4199 -75.693  1983 False  5 N False False False		<b>Org ID:</b> <b>Submit Date:</b> <b>Last Modified:</b> <b>Contact ID:</b> <b>Cont Type:</b> <b>Contact Title:</b> <b>Cont First Name:</b> <b>Cont Last Name:</b> <b>Contact Position:</b> <b>Contact Fax:</b> <b>Contact Ph.:</b> <b>Cont Area Code:</b> <b>Contact Tel.:</b> <b>Contact Ext.:</b> <b>Cont Fax Area Cde:</b> <b>Contact Fax:</b> <b>Contact Email:</b> <b>Latitude:</b> <b>Longitude:</b> <b>UTM Zone:</b> <b>UTM Northing:</b> <b>UTM Easting:</b> <b>Waste Streams:</b> <b>No Streams:</b> <b>Waste Off Sites:</b> <b>No Off Sites:</b> <b>Shutdown:</b> <b>No of Shutdown:</b>	
				50677 6/1/2006 5/29/2015 3:28:24 PM 196563 MED  PAUL GAUVREAU PROPERTY MANAGER 6135637279 6132305754 613 32305754 223 613 35637279 PGAUVREAU@HR-REIT.COM 45.4199 -75.693    False  False	

Map Key	Number of Records	Direction/ Distance (m)	Elev/Diff (m)	Site	DB
<b>Canadian SIC Code (2 digit):</b> <b>Canadian SIC Code:</b> <b>SIC Code Description:</b> <b>American SIC Code:</b> <b>NAICS Code (2 digit):</b> 53 <b>NAICS 2 Description:</b> Real estate and rental and leasing <b>NAICS Code (4 digit):</b> 5311 <b>NAICS 4 Description:</b> Lessors of real estate <b>NAICS Code (6 digit):</b> 531120 <b>NAICS 6 Description:</b> Lessors of non-residential buildings (except mini-warehouses)					

<a href="#">71</a>	7 of 25	ENE/176.4	72.9 / -2.41	H & R REIT SUITE 1500 - 160 ELGIN STREET SUITE 1500 OTTAWA ON K2P2C4	NPRI
<b>NPRI ID:</b>	11255			<b>Org ID:</b>	50677
<b>Other ID:</b>	*			<b>Submit Date:</b>	5/29/2007
<b>No Other ID:</b>				<b>Last Modified:</b>	5/29/2015 3:28:24 PM
<b>Track ID:</b>	45835			<b>Contact ID:</b>	
<b>Report ID:</b>	108724			<b>Cont Type:</b>	
<b>Report Type:</b>	DNMC			<b>Contact Title:</b>	
<b>Rpt Type ID:</b>	2			<b>Cont First Name:</b>	
<b>Report Year:</b>	2006			<b>Cont Last Name:</b>	
<b>Not-Current Rpt?:</b>	No			<b>Contact Position:</b>	
<b>Yr of Last Filed Rpt:</b>	2012			<b>Contact Fax:</b>	
<b>Fac ID:</b>	157442			<b>Contact Ph.:</b>	
<b>Fac Name:</b>	PLACE BELL			<b>Cont Area Code:</b>	
<b>Fac Address1:</b>	SUITE 1500 - 160 ELGIN STREET			<b>Contact Tel.:</b>	
<b>Fac Address2:</b>	SUITE 1500			<b>Contact Ext.:</b>	
<b>Fac Postal Zip:</b>	K2P2C4			<b>Cont Fax Area Cde:</b>	
<b>Facility Lat:</b>	45.4199			<b>Contact Fax:</b>	
<b>Facility Long:</b>	-75.693			<b>Contact Email:</b>	
<b>DLS (Last Filed Rpt):</b>				<b>Latitude:</b>	45.4199
<b>Facility DLS:</b>				<b>Longitude:</b>	-75.693
<b>Datum:</b>	1983			<b>UTM Zone:</b>	
<b>Facility Cmnts:</b>	False			<b>UTM Northing:</b>	
<b>URL:</b>				<b>UTM Easting:</b>	
<b>No of Empl.:</b>	0			<b>Waste Streams:</b>	True
<b>Parent Co.:</b>	*			<b>No Streams:</b>	
<b>No Parent Co.:</b>				<b>Waste Off Sites:</b>	False
<b>Pollut Prev Cmnts:</b>	False			<b>No Off Sites:</b>	
<b>Stacks:</b>	True			<b>Shutdown:</b>	
<b>No of Stacks:</b>				<b>No of Shutdown:</b>	
<b>Canadian SIC Code (2 digit):</b> <b>Canadian SIC Code:</b> <b>SIC Code Description:</b> <b>American SIC Code:</b> <b>NAICS Code (2 digit):</b> 53 <b>NAICS 2 Description:</b> Real estate and rental and leasing <b>NAICS Code (4 digit):</b> 5311 <b>NAICS 4 Description:</b> Lessors of real estate <b>NAICS Code (6 digit):</b> 531120 <b>NAICS 6 Description:</b> Lessors of non-residential buildings (except mini-warehouses)					

<a href="#">71</a>	8 of 25	ENE/176.4	72.9 / -2.41	H & R REIT SUITE 1500 - 160 ELGIN STREET SUITE 1500 OTTAWA ON K2P2C4	NPRI
<b>NPRI ID:</b>	11255			<b>Org ID:</b>	50677
<b>Other ID:</b>	*			<b>Submit Date:</b>	5/29/2008
<b>No Other ID:</b>				<b>Last Modified:</b>	5/29/2015 3:28:24 PM
<b>Track ID:</b>	56074			<b>Contact ID:</b>	
<b>Report ID:</b>	119748			<b>Cont Type:</b>	
<b>Report Type:</b>	DNMC			<b>Contact Title:</b>	

Map Key	Number of Records	Direction/ Distance (m)	Elev/Diff (m)	Site	DB
<b>Rpt Type ID:</b>	2			<b>Cont First Name:</b>	
<b>Report Year:</b>	2007			<b>Cont Last Name:</b>	
<b>Not-Current Rpt?:</b>	No			<b>Contact Position:</b>	
<b>Yr of Last Filed Rpt:</b>	2012			<b>Contact Fax:</b>	
<b>Fac ID:</b>	157442			<b>Contact Ph.:</b>	
<b>Fac Name:</b>	PLACE BELL			<b>Cont Area Code:</b>	
<b>Fac Address1:</b>	SUITE 1500 - 160 ELGIN STREET			<b>Contact Tel.:</b>	
<b>Fac Address2:</b>	SUITE 1500			<b>Contact Ext.:</b>	
<b>Fac Postal Zip:</b>	K2P2C4			<b>Cont Fax Area Cde:</b>	
<b>Facility Lat:</b>	45.4199			<b>Contact Fax:</b>	
<b>Facility Long:</b>	-75.693			<b>Contact Email:</b>	
<b>DLS (Last Filed Rpt):</b>				<b>Latitude:</b>	45.4199
<b>Facility DLS:</b>				<b>Longitude:</b>	-75.693
<b>Datum:</b>	1983			<b>UTM Zone:</b>	
<b>Facility Cmnts:</b>	False			<b>UTM Northing:</b>	
<b>URL:</b>				<b>UTM Easting:</b>	
<b>No of Empl.:</b>	0			<b>Waste Streams:</b>	True $\zeta$
<b>Parent Co.:</b>	*			<b>No Streams:</b>	
<b>No Parent Co.:</b>				<b>Waste Off Sites:</b>	True $\zeta$
<b>Pollut Prev Cmnts:</b>	False			<b>No Off Sites:</b>	
<b>Stacks:</b>	True			<b>Shutdown:</b>	
<b>No of Stacks:</b>				<b>No of Shutdown:</b>	
<b>Canadian SIC Code (2 digit):</b>					
<b>Canadian SIC Code:</b>					
<b>SIC Code Description:</b>					
<b>American SIC Code:</b>					
<b>NAICS Code (2 digit):</b>	53				
<b>NAICS 2 Description:</b>	Real estate and rental and leasing				
<b>NAICS Code (4 digit):</b>	5311				
<b>NAICS 4 Description:</b>	Lessors of real estate				
<b>NAICS Code (6 digit):</b>	531120				
<b>NAICS 6 Description:</b>	Lessors of non-residential buildings (except mini-warehouses)				

[71](#) 9 of 25 ENE/176.4 72.9 / -2.41 BELL CANADA 160 ELGIN ST OTTAWA ON K1G 3J4 NPCB

**Company Code:** O3103  
**Industry:** TELEPHONE/TELECOMMUNICATIONS  
**Site Status:** DELETED FEDERAL SITES  
**Transaction Date:** 1/17/1996  
**Inspection Date:** 6/10/1992

[71](#) 10 of 25 ENE/176.4 72.9 / -2.41 BELL CANADA 160 ELGIN STREET OTTAWA ON K1G 3J4 NPCB

**Company Code:** O3103A  
**Industry:** TELEPHONE/TELECOMMUNICATIONS  
**Site Status:** DELETED FEDERAL SITES  
**Transaction Date:** 10/17/1996  
**Inspection Date:** 6/10/1992

[71](#) 11 of 25 ENE/176.4 72.9 / -2.41 H & R REIT SUITE 1500 - 160 ELGIN STREET SUITE 1500 OTTAWA ON K2P2C4 NPRI

**NPRI ID:** 11255  
**Other ID:** \*  
**No Other ID:**  
**Track ID:** 68826  
**Org ID:** 50677  
**Submit Date:** 5/29/2009  
**Last Modified:** 5/29/2015 3:28:24 PM  
**Contact ID:**

Map Key	Number of Records	Direction/ Distance (m)	Elev/Diff (m)	Site	DB
<b>Report ID:</b> 130669 <b>Report Type:</b> DNMC <b>Rpt Type ID:</b> 2 <b>Report Year:</b> 2008 <b>Not-Current Rpt?:</b> No <b>Yr of Last Filed Rpt:</b> 2012 <b>Fac ID:</b> 157442 <b>Fac Name:</b> PLACE BELL <b>Fac Address1:</b> SUITE 1500 - 160 ELGIN STREET <b>Fac Address2:</b> SUITE 1500 <b>Fac Postal Zip:</b> K2P2C4 <b>Facility Lat:</b> 45.4199 <b>Facility Long:</b> -75.693 <b>DLS (Last Filed Rpt):</b> <b>Facility DLS:</b> <b>Datum:</b> 1983 <b>Facility Cmnts:</b> No <b>URL:</b> <b>No of Empl.:</b> 0 <b>Parent Co.:</b> * <b>No Parent Co.:</b> <b>Pollut Prev Cmnts:</b> No <b>Stacks:</b> No <b>No of Stacks:</b> <b>Canadian SIC Code (2 digit):</b> <b>Canadian SIC Code:</b> <b>SIC Code Description:</b> <b>American SIC Code:</b> <b>NAICS Code (2 digit):</b> 53 <b>NAICS 2 Description:</b> Real estate and rental and leasing <b>NAICS Code (4 digit):</b> 5311 <b>NAICS 4 Description:</b> Lessors of real estate <b>NAICS Code (6 digit):</b> 531120 <b>NAICS 6 Description:</b> Lessors of non-residential buildings (except mini-warehouses)					
<a href="#">71</a>	12 of 25	ENE/176.4	72.9 / -2.41	Specialty Transportation Services of Ontario, Inc. 160 Elgin Street Ottawa ON	CA
<b>Certificate #:</b> 3156-4J4J9J <b>Application Year:</b> 2000 <b>Issue Date:</b> 4/28/2000 <b>Approval Type:</b> Waste Management Systems <b>Status:</b> Approved <b>Application Type:</b> <b>Client Name:</b> <b>Client Address:</b> <b>Client City:</b> <b>Client Postal Code:</b> <b>Project Description:</b> <b>Contaminants:</b> <b>Emission Control:</b>					
<a href="#">71</a>	13 of 25	ENE/176.4	72.9 / -2.41	160 Elgin Portfolio Inc. 160 Elgin Street Ottawa ON	CA
<b>Certificate #:</b> 4604-6GTRSX <b>Application Year:</b> 2005 <b>Issue Date:</b> 10/14/2005 <b>Approval Type:</b> Air <b>Status:</b> Approved					

Map Key	Number of Records	Direction/ Distance (m)	Elev/Diff (m)	Site	DB
---------	-------------------	-------------------------	---------------	------	----

Application Type:  
 Client Name:  
 Client Address:  
 Client City:  
 Client Postal Code:  
 Project Description:  
 Contaminants:  
 Emission Control:

<u>71</u>	14 of 25	ENE/176.4	72.9 / -2.41	H & R REIT SUITE 1500 - 160 ELGIN STREET SUITE 1500 OTTAWA ON K2P2C4	NPRI
-----------	----------	-----------	--------------	--	------

<b>NPRI ID:</b>	11255	<b>Org ID:</b>	50677
<b>Other ID:</b>	*	<b>Submit Date:</b>	5/31/2010
<b>No Other ID:</b>		<b>Last Modified:</b>	5/29/2015 3:28:24 PM
<b>Track ID:</b>	80649	<b>Contact ID:</b>	
<b>Report ID:</b>	134390	<b>Cont Type:</b>	
<b>Report Type:</b>	DNMC	<b>Contact Title:</b>	
<b>Rpt Type ID:</b>	2	<b>Cont First Name:</b>	
<b>Report Year:</b>	2009	<b>Cont Last Name:</b>	
<b>Not-Current Rpt?:</b>	No	<b>Contact Position:</b>	
<b>Yr of Last Filed Rpt:</b>	2012	<b>Contact Fax:</b>	
<b>Fac ID:</b>	157442	<b>Contact Ph.:</b>	
<b>Fac Name:</b>	PLACE BELL	<b>Cont Area Code:</b>	
<b>Fac Address1:</b>	SUITE 1500 - 160 ELGIN STREET	<b>Contact Tel.:</b>	
<b>Fac Address2:</b>	SUITE 1500	<b>Contact Ext.:</b>	
<b>Fac Postal Zip:</b>	K2P2C4	<b>Cont Fax Area Cde:</b>	
<b>Facility Lat:</b>	45.4199	<b>Contact Fax:</b>	
<b>Facility Long:</b>	-75.693	<b>Contact Email:</b>	
<b>DLS (Last Filed Rpt):</b>		<b>Latitude:</b>	45.4199
<b>Facility DLS:</b>		<b>Longitude:</b>	-75.693
<b>Datum:</b>	1983	<b>UTM Zone:</b>	
<b>Facility Cmnts:</b>	No	<b>UTM Northing:</b>	
<b>URL:</b>		<b>UTM Easting:</b>	
<b>No of Empl.:</b>	0	<b>Waste Streams:</b>	No
<b>Parent Co.:</b>	*	<b>No Streams:</b>	
<b>No Parent Co.:</b>		<b>Waste Off Sites:</b>	No
<b>Pollut Prev Cmnts:</b>	No	<b>No Off Sites:</b>	
<b>Stacks:</b>	No	<b>Shutdown:</b>	No
<b>No of Stacks:</b>		<b>No of Shutdown:</b>	
<b>Canadian SIC Code (2 digit):</b>			
<b>Canadian SIC Code:</b>			
<b>SIC Code Description:</b>			
<b>American SIC Code:</b>			
<b>NAICS Code (2 digit):</b>	53		
<b>NAICS 2 Description:</b>	Real estate and rental and leasing		
<b>NAICS Code (4 digit):</b>	5311		
<b>NAICS 4 Description:</b>	Lessors of real estate		
<b>NAICS Code (6 digit):</b>	531120		
<b>NAICS 6 Description:</b>	Lessors of non-residential buildings (except mini-warehouses)		

<u>71</u>	15 of 25	ENE/176.4	72.9 / -2.41	H&R REAL ESTATE INVESTMENT TRUST SUITE 1500 - 160 ELGIN STREET NOT AVAILABLE OTTAWA ON K2P2C4	NPRI
-----------	----------	-----------	--------------	--	------

<b>NPRI ID:</b>	11255	<b>Org ID:</b>	50696
<b>Other ID:</b>	Y	<b>Submit Date:</b>	6/8/2011
<b>No Other ID:</b>	1	<b>Last Modified:</b>	5/29/2015 3:28:24 PM
<b>Track ID:</b>	90561	<b>Contact ID:</b>	
<b>Report ID:</b>	144619	<b>Cont Type:</b>	
<b>Report Type:</b>	DNMC	<b>Contact Title:</b>	

Map Key	Number of Records	Direction/ Distance (m)	Elev/Diff (m)	Site	DB
<b>Rpt Type ID:</b>	2			<b>Cont First Name:</b>	
<b>Report Year:</b>	2010			<b>Cont Last Name:</b>	
<b>Not-Current Rpt?:</b>	No			<b>Contact Position:</b>	
<b>Yr of Last Filed Rpt:</b>	2012			<b>Contact Fax:</b>	
<b>Fac ID:</b>	157445			<b>Contact Ph.:</b>	
<b>Fac Name:</b>	PLACE BELL			<b>Cont Area Code:</b>	
<b>Fac Address1:</b>	SUITE 1500 - 160 ELGIN STREET			<b>Contact Tel.:</b>	
<b>Fac Address2:</b>	NOT AVAILABLE			<b>Contact Ext.:</b>	
<b>Fac Postal Zip:</b>	K2P2C4			<b>Cont Fax Area Cde:</b>	
<b>Facility Lat:</b>	45.4199			<b>Contact Fax:</b>	
<b>Facility Long:</b>	-75.693			<b>Contact Email:</b>	
<b>DLS (Last Filed Rpt):</b>				<b>Latitude:</b>	45.4199
<b>Facility DLS:</b>				<b>Longitude:</b>	-75.693
<b>Datum:</b>	1983			<b>UTM Zone:</b>	
<b>Facility Cmnts:</b>	No			<b>UTM Northing:</b>	
<b>URL:</b>				<b>UTM Easting:</b>	
<b>No of Empl.:</b>	0			<b>Waste Streams:</b>	No
<b>Parent Co.:</b>	*			<b>No Streams:</b>	
<b>No Parent Co.:</b>				<b>Waste Off Sites:</b>	No
<b>Pollut Prev Cmnts:</b>	No			<b>No Off Sites:</b>	
<b>Stacks:</b>	No			<b>Shutdown:</b>	No
<b>No of Stacks:</b>				<b>No of Shutdown:</b>	
<b>Canadian SIC Code (2 digit):</b>					
<b>Canadian SIC Code:</b>					
<b>SIC Code Description:</b>					
<b>American SIC Code:</b>					
<b>NAICS Code (2 digit):</b>	53				
<b>NAICS 2 Description:</b>	Real estate and rental and leasing				
<b>NAICS Code (4 digit):</b>	5311				
<b>NAICS 4 Description:</b>	Lessors of real estate				
<b>NAICS Code (6 digit):</b>	531120				
<b>NAICS 6 Description:</b>	Lessors of non-residential buildings (except mini-warehouses)				

<b>71</b>	<b>16 of 25</b>	<b>ENE/176.4</b>	<b>72.9 / -2.41</b>	<b>160 Rue Elgin Ottawa ON</b>	<b>EHS</b>
<b>Order No:</b>	20120210010			<b>Nearest Intersection:</b>	
<b>Status:</b>	C			<b>Municipality:</b>	
<b>Report Type:</b>	Standard Report			<b>Client Prov/State:</b>	ON
<b>Report Date:</b>	2/21/2012			<b>Search Radius (km):</b>	0.25
<b>Date Received:</b>	2/10/2012 11:08:42 AM			<b>X:</b>	-75.692476
<b>Previous Site Name:</b>				<b>Y:</b>	45.420028
<b>Lot/Building Size:</b>					
<b>Additional Info Ordered:</b>	Aerial Photos				

<b>71</b>	<b>17 of 25</b>	<b>ENE/176.4</b>	<b>72.9 / -2.41</b>	<b>H&amp;R REAL ESTATE INVESTMENT TRUST SUITE 1500 - 160 ELGIN STREET NOT AVAILABLE OTTAWA ON K2P2C4</b>	<b>NPRI</b>
<b>NPRI ID:</b>	11255			<b>Org ID:</b>	50696
<b>Other ID:</b>				<b>Submit Date:</b>	6/29/2012
<b>No Other ID:</b>				<b>Last Modified:</b>	5/29/2015 3:28:24 PM
<b>Track ID:</b>	102915			<b>Contact ID:</b>	
<b>Report ID:</b>	8057			<b>Cont Type:</b>	
<b>Report Type:</b>	DNMC			<b>Contact Title:</b>	
<b>Rpt Type ID:</b>	2			<b>Cont First Name:</b>	
<b>Report Year:</b>	2011			<b>Cont Last Name:</b>	
<b>Not-Current Rpt?:</b>	No			<b>Contact Position:</b>	
<b>Yr of Last Filed Rpt:</b>	2012			<b>Contact Fax:</b>	
<b>Fac ID:</b>	157445			<b>Contact Ph.:</b>	
<b>Fac Name:</b>	PLACE BELL			<b>Cont Area Code:</b>	
<b>Fac Address1:</b>	SUITE 1500 - 160 ELGIN STREET			<b>Contact Tel.:</b>	





<i>Map Key</i>	<i>Number of Records</i>	<i>Direction/ Distance (m)</i>	<i>Elev/Diff (m)</i>	<i>Site</i>	<i>DB</i>
<b>NAICS 4 Description:</b>				Lessors of Real Estate	
<b>NAICS Code (6 digit):</b>			531120		
<b>NAICS 6 Description:</b>				Lessors of Non-Residential Buildings (except Mini-Warehouses)	
<b><u>Substance Release Report</u></b>					
<b>CAS No:</b>		74-82-8			
<b>Report ID:</b>					
<b>Rpt Period:</b>		2004			
<b>Subst Released:</b>		Methane			
<b>Air:</b>					
<b>Water:</b>					
<b>Land:</b>					
<b>Total Releases:</b>					
<b>Units:</b>		tonnes			
<b>CAS No:</b>		811-97-2			
<b>Report ID:</b>					
<b>Rpt Period:</b>		2004			
<b>Subst Released:</b>		HFC-134a Hydrofluorocarbon			
<b>Air:</b>					
<b>Water:</b>					
<b>Land:</b>					
<b>Total Releases:</b>					
<b>Units:</b>		tonnes			
<b>CAS No:</b>		7446-09-5			
<b>Report ID:</b>					
<b>Rpt Period:</b>		2004			
<b>Subst Released:</b>		Sulphur dioxide			
<b>Air:</b>					
<b>Water:</b>					
<b>Land:</b>					
<b>Total Releases:</b>					
<b>Units:</b>		tonnes			
<b>CAS No:</b>		NA - M08			
<b>Report ID:</b>					
<b>Rpt Period:</b>		2004			
<b>Subst Released:</b>		PM - Total Particulate Matter			
<b>Air:</b>					
<b>Water:</b>					
<b>Land:</b>					
<b>Total Releases:</b>					
<b>Units:</b>		tonnes			
<b>CAS No:</b>		NA - M16			
<b>Report ID:</b>					
<b>Rpt Period:</b>		2004			
<b>Subst Released:</b>		Volatile Organic Compounds (VOCs)			
<b>Air:</b>					
<b>Water:</b>					
<b>Land:</b>					
<b>Total Releases:</b>					
<b>Units:</b>		tonnes			
<b>CAS No:</b>		124-38-9			
<b>Report ID:</b>					
<b>Rpt Period:</b>		2004			
<b>Subst Released:</b>		Carbon dioxide			
<b>Air:</b>					
<b>Water:</b>					
<b>Land:</b>					
<b>Total Releases:</b>					
<b>Units:</b>		tonnes			

Map Key	Number of Records	Direction/ Distance (m)	Elev/Diff (m)	Site	DB
CAS No:		10024-97-2			
Report ID:					
Rpt Period:		2004			
Subst Released:		Nitrous oxide			
Air:					
Water:					
Land:					
Total Releases:					
Units:		tonnes			
CAS No:		630-08-0			
Report ID:					
Rpt Period:		2004			
Subst Released:		Carbon monoxide			
Air:					
Water:					
Land:					
Total Releases:					
Units:		tonnes			
CAS No:		11104-93-1			
Report ID:					
Rpt Period:		2004			
Subst Released:		Nitrogen oxides (expressed as NO2)			
Air:					
Water:					
Land:					
Total Releases:					
Units:		tonnes			
CAS No:		NA - M09			
Report ID:					
Rpt Period:		2004			
Subst Released:		PM10 - Particulate Matter <= 10 Microns			
Air:					
Water:					
Land:					
Total Releases:					
Units:		tonnes			
CAS No:		NA - M10			
Report ID:					
Rpt Period:		2004			
Subst Released:		PM2.5 - Particulate Matter <= 2.5 Microns			
Air:					
Water:					
Land:					
Total Releases:					
Units:		tonnes			

[71](#)

19 of 25

ENE/176.4

72.9 / -2.41

H&R REAL ESTATE INVESTMENT TRUST  
SUITE 1500 - 160 ELGIN STREET NOT  
AVAILABLE  
OTTAWA ON K2P2C4

NPRI

NPRI ID: 11255  
Other ID:  
No Other ID:  
Track ID: 107859  
Report ID: 23037  
Report Type: DNMC  
Rpt Type ID: 2  
Report Year: 2012  
Not-Current Rpt?: No

Org ID: 50696  
Submit Date: 6/3/2013  
Last Modified: 5/29/2015 3:28:24 PM  
Contact ID:  
Cont Type:  
Contact Title:  
Cont First Name:  
Cont Last Name:  
Contact Position:

Map Key	Number of Records	Direction/ Distance (m)	Elev/Diff (m)	Site	DB
<b>Yr of Last Filed Rpt:</b>	2012			<b>Contact Fax:</b>	
<b>Fac ID:</b>	157445			<b>Contact Ph.:</b>	
<b>Fac Name:</b>	PLACE BELL			<b>Cont Area Code:</b>	
<b>Fac Address1:</b>	SUITE 1500 - 160 ELGIN STREET			<b>Contact Tel.:</b>	
<b>Fac Address2:</b>	NOT AVAILABLE			<b>Contact Ext.:</b>	
<b>Fac Postal Zip:</b>	K2P2C4			<b>Cont Fax Area Cde:</b>	
<b>Facility Lat:</b>	45.4199			<b>Contact Fax:</b>	
<b>Facility Long:</b>	-75.693			<b>Contact Email:</b>	
<b>DLS (Last Filed Rpt):</b>				<b>Latitude:</b>	45.4199
<b>Facility DLS:</b>				<b>Longitude:</b>	-75.693
<b>Datum:</b>	1983			<b>UTM Zone:</b>	
<b>Facility Cmnts:</b>				<b>UTM Northing:</b>	
<b>URL:</b>				<b>UTM Easting:</b>	
<b>No of Empl.:</b>				<b>Waste Streams:</b>	
<b>Parent Co.:</b>				<b>No Streams:</b>	
<b>No Parent Co.:</b>				<b>Waste Off Sites:</b>	
<b>Pollut Prev Cmnts:</b>				<b>No Off Sites:</b>	
<b>Stacks:</b>				<b>Shutdown:</b>	
<b>No of Stacks:</b>				<b>No of Shutdown:</b>	
<b>Canadian SIC Code (2 digit):</b>					
<b>Canadian SIC Code:</b>					
<b>SIC Code Description:</b>					
<b>American SIC Code:</b>					
<b>NAICS Code (2 digit):</b>	53				
<b>NAICS 2 Description:</b>	Real estate and rental and leasing				
<b>NAICS Code (4 digit):</b>	5311				
<b>NAICS 4 Description:</b>	Lessors of real estate				
<b>NAICS Code (6 digit):</b>	531120				
<b>NAICS 6 Description:</b>	Lessors of non-residential buildings (except mini-warehouses)				

<a href="#">71</a>	20 of 25	ENE/176.4	72.9 / -2.41	Specialty Transportation Services of Ontario, Inc. 160 Elgin Street Ottawa ON K1P 1C3	ECA
<b>Approval No:</b>	3156-4J4J9J			<b>MOE District:</b>	Ottawa
<b>Approval Date:</b>	2000-04-28			<b>City:</b>	
<b>Status:</b>	Approved			<b>Longitude:</b>	-75.69329
<b>Record Type:</b>	ECA			<b>Latitude:</b>	45.419678
<b>Link Source:</b>	IDS			<b>Geometry X:</b>	
<b>SWP Area Name:</b>	Rideau Valley			<b>Geometry Y:</b>	
<b>Approval Type:</b>	ECA-WASTE MANAGEMENT SYSTEMS				
<b>Project Type:</b>	WASTE MANAGEMENT SYSTEMS				
<b>Business Name:</b>	Specialty Transportation Services of Ontario, Inc.				
<b>Address:</b>	160 Elgin Street				
<b>Full Address:</b>					
<b>Full PDF Link:</b>	<a href="https://www.accessenvironment.ene.gov.on.ca/instruments/0334-4HVPJA-14.pdf">https://www.accessenvironment.ene.gov.on.ca/instruments/0334-4HVPJA-14.pdf</a>				
<b>PDF Site Location:</b>					

<a href="#">71</a>	21 of 25	ENE/176.4	72.9 / -2.41	160 Elgin Portfolio Inc. 160 Elgin Street Ottawa ON M3K 1N4	ECA
<b>Approval No:</b>	4604-6GTRSX			<b>MOE District:</b>	Ottawa
<b>Approval Date:</b>	2005-10-14			<b>City:</b>	
<b>Status:</b>	Approved			<b>Longitude:</b>	-75.69329
<b>Record Type:</b>	ECA			<b>Latitude:</b>	45.419678
<b>Link Source:</b>	IDS			<b>Geometry X:</b>	
<b>SWP Area Name:</b>	Rideau Valley			<b>Geometry Y:</b>	
<b>Approval Type:</b>	ECA-AIR				
<b>Project Type:</b>	AIR				
<b>Business Name:</b>	160 Elgin Portfolio Inc.				
<b>Address:</b>	160 Elgin Street				

Map Key	Number of Records	Direction/ Distance (m)	Elev/Diff (m)	Site	DB
<b>Full Address:</b>					
<b>Full PDF Link:</b> <a href="https://www.accessenvironment.ene.gov.on.ca/instruments/9345-6EQPVC-14.pdf">https://www.accessenvironment.ene.gov.on.ca/instruments/9345-6EQPVC-14.pdf</a>					
<b>PDF Site Location:</b>					

<a href="#">71</a>	22 of 25	ENE/176.4	72.9 / -2.41	PIPELINE HIT 2" ACROSS FROM 160 ELGIN ST,,OTTAWA,ON,K2P 2C4,CA ON	PINC
<b>Incident ID:</b>				<b>Pipe Material:</b>	
<b>Incident No:</b>		2302080		<b>Fuel Category:</b>	
<b>Incident Reported Dt:</b>		5/10/2018		<b>Health Impact:</b>	
<b>Type:</b>		FS-Pipeline Incident		<b>Environment Impact:</b>	
<b>Status Code:</b>				<b>Property Damage:</b>	
<b>Tank Status:</b>		Pipeline Damage Reason Est		<b>Service Interrupt:</b>	
<b>Task No:</b>				<b>Enforce Policy:</b>	
<b>Spills Action Centre:</b>				<b>Public Relation:</b>	
<b>Fuel Type:</b>				<b>Pipeline System:</b>	
<b>Fuel Occurrence Tp:</b>				<b>PSIG:</b>	
<b>Date of Occurrence:</b>				<b>Attribute Category:</b>	
<b>Occurrence Start Dt:</b>				<b>Regulator Location:</b>	
<b>Depth:</b>				<b>Method Details:</b>	
<b>Customer Acct Name:</b>		PIPELINE HIT 2"			
<b>Incident Address:</b>		ACROSS FROM 160 ELGIN ST,,OTTAWA,ON,K2P 2C4,CA			
<b>Operation Type:</b>					
<b>Pipeline Type:</b>					
<b>Regulator Type:</b>					
<b>Summary:</b>					
<b>Reported By:</b>					
<b>Affiliation:</b>					
<b>Occurrence Desc:</b>					
<b>Damage Reason:</b>					
<b>Notes:</b>					

<a href="#">71</a>	23 of 25	ENE/176.4	72.9 / -2.41	160 ELGIN REIT 160 ELGIN STREET, SUITE 1500 OTTAWA ON K2P-2P7	GEN
<b>Generator No:</b>		ON4516816		<b>Status:</b> Registered	
<b>SIC Code:</b>				<b>Co Admin:</b>	
<b>SIC Description:</b>				<b>Choice of Contact:</b>	
<b>Approval Years:</b>		As of Nov 2021		<b>Phone No Admin:</b>	
<b>PO Box No:</b>				<b>Contam. Facility:</b>	
<b>Country:</b>		Canada		<b>MHSW Facility:</b>	

**Detail(s)**

<b>Waste Class:</b>	122 C
<b>Waste Class Desc:</b>	Alkaline slutions - containing other metals and non-metals (not cyanide)
<b>Waste Class:</b>	243 D
<b>Waste Class Desc:</b>	PCB
<b>Waste Class:</b>	121 C
<b>Waste Class Desc:</b>	Alkaline slutions - containing heavy metals
<b>Waste Class:</b>	213 I
<b>Waste Class Desc:</b>	Petroleum distillates
<b>Waste Class:</b>	212 I
<b>Waste Class Desc:</b>	Aliphatic solvents and residues

<b>Map Key</b>	<b>Number of Records</b>	<b>Direction/ Distance (m)</b>	<b>Elev/Diff (m)</b>	<b>Site</b>	<b>DB</b>
<b>Waste Class:</b>		112 C			
<b>Waste Class Desc:</b>		Acid solutions - containing heavy metals			
<b>Waste Class:</b>		148 L			
<b>Waste Class Desc:</b>		Misc. wastes and inorganic chemicals			
<b>Waste Class:</b>		252 L			
<b>Waste Class Desc:</b>		Waste crankcase oils and lubricants			
<b>Waste Class:</b>		145 I			
<b>Waste Class Desc:</b>		Wastes from the use of pigments, coatings and paints			
<b>Waste Class:</b>		146 T			
<b>Waste Class Desc:</b>		Other specified inorganic sludges, slurries or solids			
<b>Waste Class:</b>		146 R			
<b>Waste Class Desc:</b>		Other specified inorganic sludges, slurries or solids			
<b>Waste Class:</b>		331 I			
<b>Waste Class Desc:</b>		Waste compressed gases including cylinders			
<b>Waste Class:</b>		148 C			
<b>Waste Class Desc:</b>		Misc. wastes and inorganic chemicals			
<b>Waste Class:</b>		221 I			
<b>Waste Class Desc:</b>		Light fuels			
<b>Waste Class:</b>		145 L			
<b>Waste Class Desc:</b>		Wastes from the use of pigments, coatings and paints			
<b>Waste Class:</b>		212 L			
<b>Waste Class Desc:</b>		Aliphatic solvents and residues			
<b>Waste Class:</b>		263 I			
<b>Waste Class Desc:</b>		Misc. waste organic chemicals			

[71](#)    24 of 25    **ENE/176.4**    **72.9 / -2.41**    **Bell**  
**160 Elgin St**  
**Ottawa ON K1A 0W9**    **GEN**

<b>Generator No:</b>	ON9017593	<b>Status:</b>	Registered
<b>SIC Code:</b>		<b>Co Admin:</b>	
<b>SIC Description:</b>		<b>Choice of Contact:</b>	
<b>Approval Years:</b>	As of Nov 2021	<b>Phone No Admin:</b>	
<b>PO Box No:</b>		<b>Contam. Facility:</b>	
<b>Country:</b>	Canada	<b>MHSW Facility:</b>	

**Detail(s)**

<b>Waste Class:</b>	331 I
<b>Waste Class Desc:</b>	Waste compressed gases including cylinders
<b>Waste Class:</b>	121 C
<b>Waste Class Desc:</b>	Alkaline slutions - containing heavy metals

[71](#)    25 of 25    **ENE/176.4**    **72.9 / -2.41**    **Rexall Pharmacy Group Ltd.**  
**160 Elgin Street #20**  
**Ottawa ON K2P2C4**    **GEN**

<b>Generator No:</b>	ON8221940	<b>Status:</b>	Registered
<b>SIC Code:</b>		<b>Co Admin:</b>	
<b>SIC Description:</b>		<b>Choice of Contact:</b>	

Map Key	Number of Records	Direction/ Distance (m)	Elev/Diff (m)	Site	DB
<b>Approval Years:</b> As of Nov 2021 <b>PO Box No:</b> <b>Country:</b> Canada				<b>Phone No Admin:</b> <b>Contam. Facility:</b> <b>MHSW Facility:</b>	
<b>Detail(s)</b>					
<b>Waste Class:</b> 312 P <b>Waste Class Desc:</b> Pathological wastes					
<b>Waste Class:</b> 261 A <b>Waste Class Desc:</b> Pharmaceuticals					
<a href="#">72</a>	1 of 2	NE/178.3	72.9 / -2.46	150 Elgin St Ottawa ON K2P 1L4	EHS
<b>Order No:</b> 21062200224 <b>Status:</b> C <b>Report Type:</b> Standard Report <b>Report Date:</b> 28-JUN-21 <b>Date Received:</b> 22-JUN-21 <b>Previous Site Name:</b> <b>Lot/Building Size:</b> <b>Additional Info Ordered:</b>				<b>Nearest Intersection:</b> <b>Municipality:</b> <b>Client Prov/State:</b> ON <b>Search Radius (km):</b> .25 <b>X:</b> -75.69375532 <b>Y:</b> 45.42015731	
<a href="#">72</a>	2 of 2	NE/178.3	72.9 / -2.46	150 Elgin St Ottawa ON K2P 1L4	EHS
<b>Order No:</b> 21062200224 <b>Status:</b> C <b>Report Type:</b> Standard Report <b>Report Date:</b> 28-JUN-21 <b>Date Received:</b> 22-JUN-21 <b>Previous Site Name:</b> <b>Lot/Building Size:</b> <b>Additional Info Ordered:</b>				<b>Nearest Intersection:</b> <b>Municipality:</b> <b>Client Prov/State:</b> ON <b>Search Radius (km):</b> .25 <b>X:</b> -75.69375532 <b>Y:</b> 45.42015731	
<a href="#">73</a>	1 of 6	SE/178.8	74.9 / -0.46	DOMUS SOFTWARE LTD 309 COOPER ST UNIT 500 OTTAWA ON K2P 0G5	SCT
<b>Established:</b> 1983 <b>Plant Size (ft²):</b> 7000 <b>Employment:</b> 100					
<b>--Details--</b>					
<b>Description:</b> MAGNETIC AND OPTICAL RECORDING MEDIA <b>SIC/NAICS Code:</b> 3695					
<a href="#">73</a>	2 of 6	SE/178.8	74.9 / -0.46	The Canadian Council on Social Development 309 Cooper St Floor 5 Ottawa ON K2P 0G5	SCT
<b>Established:</b> <b>Plant Size (ft²):</b> <b>Employment:</b>					
<b>--Details--</b>					

Map Key	Number of Records	Direction/ Distance (m)	Elev/Diff (m)	Site	DB
<b>Description:</b> <b>SIC/NAICS Code:</b>		Book Publishers 511130			
<a href="#">73</a>	3 of 6	SE/178.8	74.9 / -0.46	Cdn Council on Social Dev 309 Cooper St Floor 5 Ottawa ON K2P 0G5	SCT
<b>Established:</b>		1920			
<b>Plant Size (ft²):</b>		25			
<b>Employment:</b>					
<b>--Details--</b>					
<b>Description:</b> <b>SIC/NAICS Code:</b>		Periodical Publishers 511120			
<b>Description:</b> <b>SIC/NAICS Code:</b>		Business Associations 813910			
<a href="#">73</a>	4 of 6	SE/178.8	74.9 / -0.46	The Ottawa XPress 309 Cooper St Suite 401 Ottawa ON K2P 0G5	SCT
<b>Established:</b>		01-AUG-92			
<b>Plant Size (ft²):</b>					
<b>Employment:</b>					
<b>--Details--</b>					
<b>Description:</b> <b>SIC/NAICS Code:</b>		Newspaper Publishers 511110			
<a href="#">73</a>	5 of 6	SE/178.8	74.9 / -0.46	DALE R KENNY 309 COOPER ST,,OTTAWA,ON,K2P 0G5,CA ON	VAR
<b>Incident No:</b>		009535852-001		<b>Item Instance:</b> NULL	
<b>Status:</b>		Variance Approved		<b>Incident Type:</b> FS-Variance	
<b>Incident Reported Dt:</b>		4/1/1996		<b>Aband USTs:</b> Abandon UST	
<b>Incident Created On:</b>		7/7/2009			
<a href="#">73</a>	6 of 6	SE/178.8	74.9 / -0.46	309 Cooper Street Ottawa ON K2P 0G5	EHS
<b>Order No:</b>		20180920045		<b>Nearest Intersection:</b>	
<b>Status:</b>		C		<b>Municipality:</b>	
<b>Report Type:</b>		Standard Report		<b>Client Prov/State:</b> ON	
<b>Report Date:</b>		25-SEP-18		<b>Search Radius (km):</b> .25	
<b>Date Received:</b>		20-SEP-18		<b>X:</b> -75.693999	
<b>Previous Site Name:</b>				<b>Y:</b> 45.417449	
<b>Lot/Building Size:</b>					
<b>Additional Info Ordered:</b>		Fire Insur. Maps and/or Site Plans			
<a href="#">74</a>	1 of 11	W/179.6	77.9 / 2.57	FOX PRINT & COPY LTD. 124 O'CONNOR ST OTTAWA ON K1P 5M9	SCT



Map Key	Number of Records	Direction/ Distance (m)	Elev/Diff (m)	Site	DB
<b>Established:</b>		1985			
<b>Plant Size (ft²):</b>		1780			
<b>Employment:</b>		7			
<b>--Details--</b>					
<b>Description:</b>		Quick Printing			
<b>SIC/NAICS Code:</b>		323114			
<b>Description:</b>		Digital Printing			
<b>SIC/NAICS Code:</b>		323115			
<b>Description:</b>		Other Printing			
<b>SIC/NAICS Code:</b>		323119			
<a href="#">74</a>	2 of 11	W/179.6	77.9 / 2.57	QUADRAPRINT (1996) 124 O'CONNOR ST OTTAWA ON K1P 5M9	SCT
<b>Established:</b>		1985			
<b>Plant Size (ft²):</b>		1780			
<b>Employment:</b>		7			
<b>--Details--</b>					
<b>Description:</b>		COMMERCIAL PRINTING, LITHOGRAPHIC			
<b>SIC/NAICS Code:</b>		2752			
<a href="#">74</a>	3 of 11	W/179.6	77.9 / 2.57	ARTEXT ELECTRONIC PUBLISHING INC. 124 O'CONNOR ST., SUITE 200 OTTAWA ON K1P 5M9	GEN
<b>Generator No:</b>		ON0940700		<b>Status:</b>	
<b>SIC Code:</b>		2821		<b>Co Admin:</b>	
<b>SIC Description:</b>		PLATEMAKING, ETC.		<b>Choice of Contact:</b>	
<b>Approval Years:</b>		86,87,88		<b>Phone No Admin:</b>	
<b>PO Box No:</b>				<b>Contam. Facility:</b>	
<b>Country:</b>				<b>MHSW Facility:</b>	
<b><u>Detail(s)</u></b>					
<b>Waste Class:</b>		264			
<b>Waste Class Desc:</b>		PHOTOPROCESSING WASTES			
<a href="#">74</a>	4 of 11	W/179.6	77.9 / 2.57	ARTEXT ELECTRONIC--OUT OF BUSINESS 124 O'CONNOR ST., SUITE 200 OTTAWA ON K1P 5M9	GEN
<b>Generator No:</b>		ON0940700		<b>Status:</b>	
<b>SIC Code:</b>		2821		<b>Co Admin:</b>	
<b>SIC Description:</b>		PLATEMAKING, ETC.		<b>Choice of Contact:</b>	
<b>Approval Years:</b>		89,90		<b>Phone No Admin:</b>	
<b>PO Box No:</b>				<b>Contam. Facility:</b>	
<b>Country:</b>				<b>MHSW Facility:</b>	
<b><u>Detail(s)</u></b>					
<b>Waste Class:</b>		264			
<b>Waste Class Desc:</b>		PHOTOPROCESSING WASTES			

Map Key	Number of Records	Direction/ Distance (m)	Elev/Diff (m)	Site	DB
<a href="#">74</a>	5 of 11	W/179.6	77.9 / 2.57	ARTEXT ELECTRONIC (OUT OF BUS.) 03-293 124 O'CONNOR ST., SUITE 200 OTTAWA ON K1P 5M9	GEN
<b>Generator No:</b>	ON0940700			<b>Status:</b>	
<b>SIC Code:</b>	2821			<b>Co Admin:</b>	
<b>SIC Description:</b>	PLATEMAKING, ETC.			<b>Choice of Contact:</b>	
<b>Approval Years:</b>	92,93,94,95,96,97,98			<b>Phone No Admin:</b>	
<b>PO Box No:</b>				<b>Contam. Facility:</b>	
<b>Country:</b>				<b>MHSW Facility:</b>	
<a href="#">74</a>	6 of 11	W/179.6	77.9 / 2.57	ARTEXT ELECTRONIC PUBLISHING INC. 124 O'CONNOR ST. SUITE 200 OTTAWA ON K1P 5M9	GEN
<b>Generator No:</b>	ON0940701			<b>Status:</b>	
<b>SIC Code:</b>	2821			<b>Co Admin:</b>	
<b>SIC Description:</b>	PLATEMAKING, ETC.			<b>Choice of Contact:</b>	
<b>Approval Years:</b>	89,90			<b>Phone No Admin:</b>	
<b>PO Box No:</b>				<b>Contam. Facility:</b>	
<b>Country:</b>				<b>MHSW Facility:</b>	
<b><u>Detail(s)</u></b>					
<b>Waste Class:</b>	264				
<b>Waste Class Desc:</b>	PHOTOPROCESSING WASTES				
<a href="#">74</a>	7 of 11	W/179.6	77.9 / 2.57	ARTEXT ELE(OUT OF BUSINESS)G INC. 03-388 124 O'CONNOR ST. SUITE 200 OTTAWA ON K1P 5M9	GEN
<b>Generator No:</b>	ON0940701			<b>Status:</b>	
<b>SIC Code:</b>	2821			<b>Co Admin:</b>	
<b>SIC Description:</b>	PLATEMAKING, ETC.			<b>Choice of Contact:</b>	
<b>Approval Years:</b>	92,93,94,95,96,97,98			<b>Phone No Admin:</b>	
<b>PO Box No:</b>				<b>Contam. Facility:</b>	
<b>Country:</b>				<b>MHSW Facility:</b>	
<b><u>Detail(s)</u></b>					
<b>Waste Class:</b>	264				
<b>Waste Class Desc:</b>	PHOTOPROCESSING WASTES				
<a href="#">74</a>	8 of 11	W/179.6	77.9 / 2.57	HUNT CLUB PRESS LTD (OUT OF BUSINESS) 263 LAURIER AVE. W. OTTAWA ON K1P 5J9	GEN
<b>Generator No:</b>	ON1642400			<b>Status:</b>	
<b>SIC Code:</b>	2819			<b>Co Admin:</b>	
<b>SIC Description:</b>	OTHER COMM. PRINTING			<b>Choice of Contact:</b>	
<b>Approval Years:</b>	92,93,96,97,98			<b>Phone No Admin:</b>	
<b>PO Box No:</b>				<b>Contam. Facility:</b>	
<b>Country:</b>				<b>MHSW Facility:</b>	
<b><u>Detail(s)</u></b>					
<b>Waste Class:</b>	264				
<b>Waste Class Desc:</b>	PHOTOPROCESSING WASTES				

Map Key	Number of Records	Direction/ Distance (m)	Elev/Diff (m)	Site	DB
<a href="#">74</a>	9 of 11	W/179.6	77.9 / 2.57	HUNT CLUB PRESS LTD. 19-736 263 LAURIER AVE. W. OTTAWA ON K1P 5J9	GEN
<b>Generator No:</b>	ON1642400			<b>Status:</b>	
<b>SIC Code:</b>	2819			<b>Co Admin:</b>	
<b>SIC Description:</b>	OTHER COMM. PRINTING			<b>Choice of Contact:</b>	
<b>Approval Years:</b>	94,95			<b>Phone No Admin:</b>	
<b>PO Box No:</b>				<b>Contam. Facility:</b>	
<b>Country:</b>				<b>MHSW Facility:</b>	
<b><u>Detail(s)</u></b>					
<b>Waste Class:</b>	264				
<b>Waste Class Desc:</b>	PHOTOPROCESSING WASTES				
<a href="#">74</a>	10 of 11	W/179.6	77.9 / 2.57	QUADRAPRESS INC. 263 LAURIER AVENUE WEST OTTAWA ON K1P 5J9	GEN
<b>Generator No:</b>	ON1937100			<b>Status:</b>	
<b>SIC Code:</b>	7796			<b>Co Admin:</b>	
<b>SIC Description:</b>	DUPLICATING SERV.			<b>Choice of Contact:</b>	
<b>Approval Years:</b>	94,95,96,97,98			<b>Phone No Admin:</b>	
<b>PO Box No:</b>				<b>Contam. Facility:</b>	
<b>Country:</b>				<b>MHSW Facility:</b>	
<b><u>Detail(s)</u></b>					
<b>Waste Class:</b>	264				
<b>Waste Class Desc:</b>	PHOTOPROCESSING WASTES				
<a href="#">74</a>	11 of 11	W/179.6	77.9 / 2.57	124 O'Connor Street Ottawa ON K1P 5M9	EHS
<b>Order No:</b>	20060418005			<b>Nearest Intersection:</b>	
<b>Status:</b>	C			<b>Municipality:</b>	
<b>Report Type:</b>	Complete Report			<b>Client Prov/State:</b>	ON
<b>Report Date:</b>	4/26/2006			<b>Search Radius (km):</b>	0.25
<b>Date Received:</b>	4/18/2006			<b>X:</b>	-75.697505
<b>Previous Site Name:</b>				<b>Y:</b>	45.41942
<b>Lot/Building Size:</b>					
<b>Additional Info Ordered:</b>	Fire Insur. Maps and/or Site Plans				
<a href="#">75</a>	1 of 2	SSE/181.1	76.0 / 0.63	Danosh construction 325 Cooper St ottawa ON K2P 0G5	GEN
<b>Generator No:</b>	ON4032240			<b>Status:</b>	Registered
<b>SIC Code:</b>				<b>Co Admin:</b>	
<b>SIC Description:</b>				<b>Choice of Contact:</b>	
<b>Approval Years:</b>	As of Jul 2020			<b>Phone No Admin:</b>	
<b>PO Box No:</b>				<b>Contam. Facility:</b>	
<b>Country:</b>	Canada			<b>MHSW Facility:</b>	
<b><u>Detail(s)</u></b>					
<b>Waste Class:</b>	221 L				
<b>Waste Class Desc:</b>	Light fuels				

Map Key	Number of Records	Direction/ Distance (m)	Elev/Diff (m)	Site	DB
<b>Waste Class:</b>		221 I			
<b>Waste Class Desc:</b>		Light fuels			
<a href="#">75</a>	2 of 2	SSE/181.1	76.0 / 0.63	Danosh construction 325 Cooper St ottawa ON K2P 0G5	GEN
<b>Generator No:</b>	ON4032240			<b>Status:</b> Registered	
<b>SIC Code:</b>				<b>Co Admin:</b>	
<b>SIC Description:</b>				<b>Choice of Contact:</b>	
<b>Approval Years:</b>	As of Jan 2021			<b>Phone No Admin:</b>	
<b>PO Box No:</b>				<b>Contam. Facility:</b>	
<b>Country:</b>	Canada			<b>MHSW Facility:</b>	
<b><u>Detail(s)</u></b>					
<b>Waste Class:</b>		221 L			
<b>Waste Class Desc:</b>		Light fuels			
<b>Waste Class:</b>		221 I			
<b>Waste Class Desc:</b>		Light fuels			
<a href="#">76</a>	1 of 1	S/182.2	75.9 / 0.62	355 COOPER ST Ottawa ON	WWIS
<b>Well ID:</b>	7312995			<b>Data Entry Status:</b>	
<b>Construction Date:</b>				<b>Data Src:</b>	
<b>Primary Water Use:</b>	Test Hole			<b>Date Received:</b>	6/19/2018
<b>Sec. Water Use:</b>	Monitoring			<b>Selected Flag:</b>	TRUE
<b>Final Well Status:</b>	Test Hole			<b>Abandonment Rec:</b>	
<b>Water Type:</b>				<b>Contractor:</b>	7241
<b>Casing Material:</b>				<b>Form Version:</b>	7
<b>Audit No:</b>	Z212308			<b>Owner:</b>	
<b>Tag:</b>	A199385			<b>Street Name:</b>	355 COOPER ST
<b>Construction Method:</b>				<b>County:</b>	OTTAWA
<b>Elevation (m):</b>				<b>Municipality:</b>	NEPEAN TOWNSHIP
<b>Elevation Reliability:</b>				<b>Site Info:</b>	
<b>Depth to Bedrock:</b>				<b>Lot:</b>	
<b>Well Depth:</b>				<b>Concession:</b>	
<b>Overburden/Bedrock:</b>				<b>Concession Name:</b>	
<b>Pump Rate:</b>				<b>Easting NAD83:</b>	
<b>Static Water Level:</b>				<b>Northing NAD83:</b>	
<b>Flowing (Y/N):</b>				<b>Zone:</b>	
<b>Flow Rate:</b>				<b>UTM Reliability:</b>	
<b>Clear/Cloudy:</b>					
<b>PDF URL (Map):</b>					
<b><u>Additional Detail(s) (Map)</u></b>					
<b>Well Completed Date:</b>	2018/03/02				
<b>Year Completed:</b>	2018				
<b>Depth (m):</b>	6.1				
<b>Latitude:</b>	45.4173616927019				
<b>Longitude:</b>	-75.6955945372303				
<b>Path:</b>					
<b><u>Bore Hole Information</u></b>					
<b>Bore Hole ID:</b>	1007108655			<b>Elevation:</b>	
<b>DP2BR:</b>				<b>Elevrc:</b>	
<b>Spatial Status:</b>				<b>Zone:</b>	18

Map Key	Number of Records	Direction/ Distance (m)	Elev/Diff (m)	Site	DB
<b>Code OB:</b>				<b>East83:</b>	445576.00
<b>Code OB Desc:</b>				<b>North83:</b>	5029551.00
<b>Open Hole:</b>				<b>Org CS:</b>	UTM83
<b>Cluster Kind:</b>				<b>UTMRC:</b>	4
<b>Date Completed:</b>	02-Mar-2018 00:00:00			<b>UTMRC Desc:</b>	margin of error : 30 m - 100 m
<b>Remarks:</b>				<b>Location Method:</b>	wwr
<b>Elevrc Desc:</b>					
<b>Location Source Date:</b>					
<b>Improvement Location Source:</b>					
<b>Improvement Location Method:</b>					
<b>Source Revision Comment:</b>					
<b>Supplier Comment:</b>					

**Overburden and Bedrock**  
**Materials Interval**

**Formation ID:** 1007367755  
**Layer:** 3  
**Color:** 2  
**General Color:** GREY  
**Mat1:** 05  
**Most Common Material:** CLAY  
**Mat2:** 85  
**Mat2 Desc:** SOFT  
**Mat3:**  
**Mat3 Desc:**  
**Formation Top Depth:** 3.0999999046325684  
**Formation End Depth:** 6.099999904632568  
**Formation End Depth UOM:** m

**Overburden and Bedrock**  
**Materials Interval**

**Formation ID:** 1007367753  
**Layer:** 1  
**Color:** 6  
**General Color:** BROWN  
**Mat1:** 01  
**Most Common Material:** FILL  
**Mat2:** 28  
**Mat2 Desc:** SAND  
**Mat3:** 11  
**Mat3 Desc:** GRAVEL  
**Formation Top Depth:** 0.0  
**Formation End Depth:** 1.2200000286102295  
**Formation End Depth UOM:** m

**Overburden and Bedrock**  
**Materials Interval**

**Formation ID:** 1007367754  
**Layer:** 2  
**Color:** 6  
**General Color:** BROWN  
**Mat1:** 05  
**Most Common Material:** CLAY  
**Mat2:** 28  
**Mat2 Desc:** SAND  
**Mat3:** 85  
**Mat3 Desc:** SOFT  
**Formation Top Depth:** 1.2200000286102295  
**Formation End Depth:** 3.0999999046325684  
**Formation End Depth UOM:** m

<i>Map Key</i>	<i>Number of Records</i>	<i>Direction/ Distance (m)</i>	<i>Elev/Diff (m)</i>	<i>Site</i>	<i>DB</i>
<b><u>Annular Space/Abandonment Sealing Record</u></b>					
<b>Plug ID:</b>			1007367765		
<b>Layer:</b>			3		
<b>Plug From:</b>					
<b>Plug To:</b>					
<b>Plug Depth UOM:</b>		m			
<b><u>Annular Space/Abandonment Sealing Record</u></b>					
<b>Plug ID:</b>			1007367763		
<b>Layer:</b>			1		
<b>Plug From:</b>			0.0		
<b>Plug To:</b>			0.3100000023841858		
<b>Plug Depth UOM:</b>		m			
<b><u>Annular Space/Abandonment Sealing Record</u></b>					
<b>Plug ID:</b>			1007367764		
<b>Layer:</b>			2		
<b>Plug From:</b>					
<b>Plug To:</b>					
<b>Plug Depth UOM:</b>		m			
<b><u>Method of Construction &amp; Well Use</u></b>					
<b>Method Construction ID:</b>			1007367762		
<b>Method Construction Code:</b>			D		
<b>Method Construction:</b>			Direct Push		
<b>Other Method Construction:</b>					
<b><u>Pipe Information</u></b>					
<b>Pipe ID:</b>			1007367752		
<b>Casing No:</b>			0		
<b>Comment:</b>					
<b>Alt Name:</b>					
<b><u>Construction Record - Casing</u></b>					
<b>Casing ID:</b>			1007367758		
<b>Layer:</b>			1		
<b>Material:</b>			5		
<b>Open Hole or Material:</b>			PLASTIC		
<b>Depth From:</b>			0.0		
<b>Depth To:</b>			3.0999999046325684		
<b>Casing Diameter:</b>			4.070000171661377		
<b>Casing Diameter UOM:</b>		cm			
<b>Casing Depth UOM:</b>		m			
<b><u>Construction Record - Screen</u></b>					
<b>Screen ID:</b>			1007367759		
<b>Layer:</b>			1		
<b>Slot:</b>			10		

Map Key	Number of Records	Direction/ Distance (m)	Elev/Diff (m)	Site	DB
Screen Top Depth:		3.0999999046325684			
Screen End Depth:		6.099999904632568			
Screen Material:		5			
Screen Depth UOM:		m			
Screen Diameter UOM:		cm			
Screen Diameter:		4.820000171661377			
<b><u>Water Details</u></b>					
Water ID:		1007367757			
Layer:					
Kind Code:					
Kind:					
Water Found Depth:					
Water Found Depth UOM:		m			
<b><u>Hole Diameter</u></b>					
Hole ID:		1007367756			
Diameter:		8.25			
Depth From:		0.0			
Depth To:		6.099999904632568			
Hole Depth UOM:		m			
Hole Diameter UOM:		cm			
<a href="#">77</a>	1 of 1	SSW/182.8	76.9 / 1.54	287 Lisgar Street Ottawa ON	EHS
Order No:		20150506131		Nearest Intersection:	
Status:		C		Municipality:	
Report Type:		Standard Report		Client Prov/State: ON	
Report Date:		13-MAY-15		Search Radius (km): .25	
Date Received:		06-MAY-15		X: -75.696248	
Previous Site Name:				Y: 45.41748	
Lot/Building Size:					
Additional Info Ordered:		City Directory			
<a href="#">78</a>	1 of 7	SSW/182.8	76.9 / 1.54	Claridge Homes Corporation 287 Lisgar Ottawa ON	GEN
Generator No:		ON8802785		Status:	
SIC Code:		236110		Co Admin:	
SIC Description:				Choice of Contact:	
Approval Years:		2011		Phone No Admin:	
PO Box No:				Contam. Facility:	
Country:				MHSW Facility:	
<a href="#">78</a>	2 of 7	SSW/182.8	76.9 / 1.54	CLARIDGE HOMES (CENTRETOWN) INC. 287 LISGAR STREET OTTAWA ON	GEN
Generator No:		ON5102371		Status:	
SIC Code:		531310		Co Admin:	
SIC Description:		Real Estate Property Managers		Choice of Contact:	
Approval Years:		2012		Phone No Admin:	
PO Box No:				Contam. Facility:	
Country:				MHSW Facility:	

Map Key	Number of Records	Direction/ Distance (m)	Elev/Diff (m)	Site	DB
<a href="#">78</a>	3 of 7	SSW/182.8	76.9 / 1.54	Claridge Homes (287 Lisgar) Inc. 287 Lisgar Street City of Ottawa, Ontario CITY OF OTTAWA ON	PTTW

**EBR Registry No:** 012-4615  
**Ministry Ref No:** 3167-9YDHTN  
**Notice Type:** Instrument Decision  
**Notice Stage:**  
**Notice Date:** November 18, 2015  
**Proposal Date:** July 14, 2015  
**Year:** 2015  
**Instrument Type:** (OWRA s. 34) - Permit to Take Water  
**Off Instrument Name:**  
**Posted By:**  
**Company Name:** Claridge Homes (287 Lisgar) Inc.  
**Site Address:**  
**Location Other:**  
**Proponent Name:**  
**Proponent Address:** 210 Gladstone Avenue , Suite 2001, Ottawa Ontario, Canada K2P 0Y6  
**Comment Period:**  
**URL:**

**Decision Posted:**  
**Exception Posted:**  
**Section:**  
**Act 1:**  
**Act 2:**  
**Site Location Map:**

**Site Location Details:**

287 Lisgar Street City of Ottawa, Ontario CITY OF OTTAWA

<a href="#">78</a>	4 of 7	SSW/182.8	76.9 / 1.54	Claridge Homes Limited Partnership 287 Lisgar Street Ottawa ON K2P 0E1	GEN
--------------------	--------	-----------	-------------	--	-----

**Generator No:** ON6723433  
**SIC Code:** 531310  
**SIC Description:** REAL ESTATE PROPERTY MANAGERS  
**Approval Years:** 2015  
**PO Box No:**  
**Country:** Canada  
**Status:**  
**Co Admin:**  
**Choice of Contact:** CO\_OFFICIAL  
**Phone No Admin:**  
**Contam. Facility:** No  
**MHSW Facility:** No

**Detail(s)**

**Waste Class:** 241  
**Waste Class Desc:** HALOGENATED SOLVENTS

<a href="#">78</a>	5 of 7	SSW/182.8	76.9 / 1.54	Claridge Homes 287 Lisgar Street Ottawa ON K2P 0E1	GEN
--------------------	--------	-----------	-------------	--	-----

**Generator No:** ON5558599  
**SIC Code:**  
**SIC Description:**  
**Approval Years:** As of Dec 2017  
**PO Box No:**  
**Country:** Canada  
**Status:** Registered  
**Co Admin:**  
**Choice of Contact:**  
**Phone No Admin:**  
**Contam. Facility:**  
**MHSW Facility:**

**Detail(s)**

**Waste Class:** 221 L  
**Waste Class Desc:** Light fuels



Map Key	Number of Records	Direction/ Distance (m)	Elev/Diff (m)	Site	DB
<a href="#">78</a>	6 of 7	SSW/182.8	76.9 / 1.54	CLARIDGE HOMES (287 LISGAR) INC. 287 LISGAR STREET, OTTAWA, ON K2P 0E1 Ottawa ON	RSC

**RSC ID:** 225922  
**RA No:** RA1491-15c  
**RSC Type:** Phase 1 and 2 RSC with RA  
**Curr Property Use:** Commercial  
**Ministry District:** Ottawa District Office  
**Filing Date:** 2019/07/17  
**Date Ack:**  
**Date Returned:**  
**Restoration Type:**  
**Soil Type:**  
**Criteria:**  
**CPU Issued Sect 1686:**  
**Asmt Roll No:** 061404180121700  
**Prop ID No (PIN):** 04115-0250 (LT)  
**Property Municipal Address:** 287 LISGAR STREET, OTTAWA, ON K2P 0E1  
**Mailing Address:**  
**Latitude & Longitude:**  
**UTM Coordinates:**  
**Consultant:**  
**Legal Desc:**  
**Measurement Method:**  
**Applicable Standards:**  
**RSC PDF:** <https://www.lrcsde.lrc.gov.on.ca/BFISWebPublic/pub/viewDocument.action?attachmentId=116021&fileName=BROWNFIELDS-E.pdf>

#### Document(s) Detail

**Document Heading:** Supporting Documents  
**Document Name:** APEC\_Table\_Template\_with\_disclaimer\_1529796.pdf  
**Document Type:** Area(s) of Potential Environmental Concern  
**Document Link:** [https://www.lrcsde.lrc.gov.on.ca/BFISWebPublic/pub/viewDocument.action?attachmentId=116023&fileName=APEC\\_Table\\_Template\\_with\\_disclaimer\\_1529796.pdf](https://www.lrcsde.lrc.gov.on.ca/BFISWebPublic/pub/viewDocument.action?attachmentId=116023&fileName=APEC_Table_Template_with_disclaimer_1529796.pdf)

**Document Heading:** Supporting Documents  
**Document Name:** Survey.pdf  
**Document Type:** A Current plan of Survey  
**Document Link:** <https://www.lrcsde.lrc.gov.on.ca/BFISWebPublic/pub/viewDocument.action?attachmentId=116082&fileName=Survey.pdf>

**Document Heading:** Supporting Documents  
**Document Name:** Transfer and register - OC1842883.pdf  
**Document Type:** Copy of any deed(s), transfer(s) or other document(s)  
**Document Link:** <https://www.lrcsde.lrc.gov.on.ca/BFISWebPublic/pub/viewDocument.action?attachmentId=116024&fileName=Transfer+and+register++OC1842883.pdf>

**Document Heading:** Supporting Documents  
**Document Name:** Current\_and\_Past\_Use\_Table\_1529796\_rev.pdf  
**Document Type:** Table of Current and Past Property Use  
**Document Link:** [https://www.lrcsde.lrc.gov.on.ca/BFISWebPublic/pub/viewDocument.action?attachmentId=116025&fileName=Current\\_and\\_Past\\_Use\\_Table\\_1529796\\_rev.pdf](https://www.lrcsde.lrc.gov.on.ca/BFISWebPublic/pub/viewDocument.action?attachmentId=116025&fileName=Current_and_Past_Use_Table_1529796_rev.pdf)

**Document Heading:** Supporting Documents  
**Document Name:** CSM For RSC.pdf  
**Document Type:** Phase 2 Conceptual Site Model  
**Document Link:** <https://www.lrcsde.lrc.gov.on.ca/BFISWebPublic/pub/viewDocument.action?attachmentId=116020&fileName=CSM+For+RSC.pdf>

**Document Heading:** Supporting Documents  
**Document Name:** PSS RA1491-15c.xls  
**Document Type:** Property Specific Standards

Map Key	Number of Records	Direction/ Distance (m)	Elev/Diff (m)	Site	DB
<b>Document Link:</b>		https://www.lrcsde.lrc.gov.on.ca/BFISWebPublic/pub/viewDocument.action?attachmentId=116015&fileName=PSS+RA1491-15c.xls			
<b>Document Heading:</b>		Supporting Documents			
<b>Document Name:</b>		Certificate of Status - July 17 2019.pdf			
<b>Document Type:</b>		Certificate of Status			
<b>Document Link:</b>		https://www.lrcsde.lrc.gov.on.ca/BFISWebPublic/pub/viewDocument.action?attachmentId=116014&fileName=Certificate+of+Status+-+July+17+2019.pdf			
<b>Document Heading:</b>		Supporting Documents			
<b>Document Name:</b>		RSC Letter - revised July 3 2019.pdf			
<b>Document Type:</b>		Lawyer's letter consisting of a legal description of the property			
<b>Document Link:</b>		https://www.lrcsde.lrc.gov.on.ca/BFISWebPublic/pub/viewDocument.action?attachmentId=116022&fileName=RSC+Letter+-+revised+July+3+2019.pdf			

<a href="#">78</a>	7 of 7	SSW/182.8	76.9 / 1.54	Claridge Homes (Carson) Inc. 287 Lisgar Avenue Ottawa ON K2P 1K8	SPL
<b>Ref No:</b>	5656-BLBMXB			<b>Discharger Report:</b>	
<b>Site No:</b>	NA			<b>Material Group:</b>	
<b>Incident Dt:</b>	2020/01/30			<b>Health/Env Conseq:</b>	2 - Minor Environment Corporation
<b>Year:</b>				<b>Client Type:</b>	Miscellaneous Industrial
<b>Incident Cause:</b>				<b>Sector Type:</b>	
<b>Incident Event:</b>	Overflow/Surcharge			<b>Agency Involved:</b>	
<b>Contaminant Code:</b>	13			<b>Nearest Watercourse:</b>	
<b>Contaminant Name:</b>	DIESEL FUEL			<b>Site Address:</b>	287 Lisgar Avenue
<b>Contaminant Limit 1:</b>				<b>Site District Office:</b>	Ottawa
<b>Contam Limit Freq 1:</b>	n/a			<b>Site Postal Code:</b>	K2P 1K8
<b>Contaminant UN No 1:</b>	1202			<b>Site Region:</b>	Eastern
<b>Environment Impact:</b>				<b>Site Municipality:</b>	Ottawa
<b>Nature of Impact:</b>				<b>Site Lot:</b>	
<b>Receiving Medium:</b>				<b>Site Conc:</b>	
<b>Receiving Env:</b>	Land			<b>Northing:</b>	
<b>MOE Response:</b>	No			<b>Easting:</b>	
<b>Dt MOE Arvl on Scn:</b>				<b>Site Geo Ref Accu:</b>	
<b>MOE Reported Dt:</b>	2020/01/30			<b>Site Map Datum:</b>	
<b>Dt Document Closed:</b>	2020/07/17			<b>SAC Action Class:</b>	TSSA - Fuel Safety Branch - Hydrocarbon Fuel Release/Spill
<b>Incident Reason:</b>	Operator/Human Error			<b>Source Type:</b>	Tank - Above Ground
<b>Site Name:</b>	Condo high rise<UNOFFICIAL>				
<b>Site County/District:</b>					
<b>Site Geo Ref Meth:</b>					
<b>Incident Summary:</b>	TSSA FSB: 3L diesel fuel to concrete during re-fill				
<b>Contaminant Qty:</b>	3 L				

<a href="#">79</a>	1 of 24	NW/185.5	76.9 / 1.54	MEDIA FLEX/MEDIA 2000 INC. 130 SLATER ST SUITE 750 OTTAWA ON K1P 6E2	SCT
<b>Established:</b>	0000				
<b>Plant Size (ft²):</b>	1997				
<b>Employment:</b>	3				
<b>--Details--</b>					
<b>Description:</b>	Corrugated and Solid Fibre Box Manufacturing				
<b>SIC/NAICS Code:</b>	322211				
<b>Description:</b>	Showcase, Partition, Shelving and Locker Manufacturing				
<b>SIC/NAICS Code:</b>	337215				
<b>Description:</b>	Sign Manufacturing				
<b>SIC/NAICS Code:</b>	339950				

Map Key	Number of Records	Direction/ Distance (m)	Elev/Diff (m)	Site	DB
<a href="#">79</a>	2 of 24	NW/185.5	76.9 / 1.54	Bradda Printing Services Inc. 130 Slater St Ottawa ON K1P 6E2	SCT
<b>Established:</b>		01-AUG-78			
<b>Plant Size (ft²):</b>		13000			
<b>Employment:</b>					
<b>--Details--</b>					
<b>Description:</b>		Industrial Machinery, Equipment and Supplies Wholesaler-Distributors			
<b>SIC/NAICS Code:</b>		417230			
<b>Description:</b>		Digital Printing			
<b>SIC/NAICS Code:</b>		323115			
<b>Description:</b>		Stationery and Office Supplies Wholesaler-Distributors			
<b>SIC/NAICS Code:</b>		418210			
<b>Description:</b>		Other Printing			
<b>SIC/NAICS Code:</b>		323119			
<b>Description:</b>		Quick Printing			
<b>SIC/NAICS Code:</b>		323114			
<b>Description:</b>		Support Activities for Printing			
<b>SIC/NAICS Code:</b>		323120			
<a href="#">79</a>	3 of 24	NW/185.5	76.9 / 1.54	BRADDA PRINTING SERVICES INC. 130 SLATER ST. OTTAWA ON K1P 6E2	GEN
<b>Generator No:</b>		ON1032400		<b>Status:</b>	
<b>SIC Code:</b>		7796		<b>Co Admin:</b>	
<b>SIC Description:</b>		DUPLICATING SERV.		<b>Choice of Contact:</b>	
<b>Approval Years:</b>		88,89,90		<b>Phone No Admin:</b>	
<b>PO Box No:</b>				<b>Contam. Facility:</b>	
<b>Country:</b>				<b>MHSW Facility:</b>	
<b>Detail(s)</b>					
<b>Waste Class:</b>		264			
<b>Waste Class Desc:</b>		PHOTOPROCESSING WASTES			
<a href="#">79</a>	4 of 24	NW/185.5	76.9 / 1.54	BRADDA PRINTING SERVICES INC. 04-275 130 SLATER ST. OTTAWA ON K1P 6E2	GEN
<b>Generator No:</b>		ON1032400		<b>Status:</b>	
<b>SIC Code:</b>		7796		<b>Co Admin:</b>	
<b>SIC Description:</b>		DUPLICATING SERV.		<b>Choice of Contact:</b>	
<b>Approval Years:</b>		92,93,94,95,96,97,98		<b>Phone No Admin:</b>	
<b>PO Box No:</b>				<b>Contam. Facility:</b>	
<b>Country:</b>				<b>MHSW Facility:</b>	
<b>Detail(s)</b>					
<b>Waste Class:</b>		213			
<b>Waste Class Desc:</b>		PETROLEUM DISTILLATES			

Map Key	Number of Records	Direction/ Distance (m)	Elev/Diff (m)	Site	DB
<b>Waste Class:</b>		264			
<b>Waste Class Desc:</b>		PHOTOPROCESSING WASTES			
<a href="#">79</a>	5 of 24	NW/185.5	76.9 / 1.54	BRADDA PRINTING SERVICES INCORPORATED 130 SLATER STREET OTTAWA ON K1P 6E2	GEN
<b>Generator No:</b>		ON1032400		<b>Status:</b>	
<b>SIC Code:</b>		7796		<b>Co Admin:</b>	
<b>SIC Description:</b>		DUPLICATING SERV.		<b>Choice of Contact:</b>	
<b>Approval Years:</b>		99,00,01		<b>Phone No Admin:</b>	
<b>PO Box No:</b>				<b>Contam. Facility:</b>	
<b>Country:</b>				<b>MHSW Facility:</b>	
<b><u>Detail(s)</u></b>					
<b>Waste Class:</b>		213			
<b>Waste Class Desc:</b>		PETROLEUM DISTILLATES			
<b>Waste Class:</b>		264			
<b>Waste Class Desc:</b>		PHOTOPROCESSING WASTES			
<a href="#">79</a>	6 of 24	NW/185.5	76.9 / 1.54	BRADDA PRINTING SERVICES INCORPORATED 130 Slater Street Basement Level Ottawa ON K1P 6E2	GEN
<b>Generator No:</b>		ON1032400		<b>Status:</b>	
<b>SIC Code:</b>				<b>Co Admin:</b>	
<b>SIC Description:</b>				<b>Choice of Contact:</b>	
<b>Approval Years:</b>		02,03,04,05,06,07,08		<b>Phone No Admin:</b>	
<b>PO Box No:</b>				<b>Contam. Facility:</b>	
<b>Country:</b>				<b>MHSW Facility:</b>	
<b><u>Detail(s)</u></b>					
<b>Waste Class:</b>		213			
<b>Waste Class Desc:</b>		PETROLEUM DISTILLATES			
<b>Waste Class:</b>		264			
<b>Waste Class Desc:</b>		PHOTOPROCESSING WASTES			
<a href="#">79</a>	7 of 24	NW/185.5	76.9 / 1.54	The Chemical Institute of 130 Slater St Suite 550 Ottawa ON K1P 6E2	SCT
<b>Established:</b>		1948			
<b>Plant Size (ft²):</b>		2400			
<b>Employment:</b>		15			
<b><u>--Details--</u></b>					
<b>Description:</b>		Periodical Publishers			
<b>SIC/NAICS Code:</b>		511120			
<a href="#">79</a>	8 of 24	NW/185.5	76.9 / 1.54	130 Slater Street Ottawa ON K1P 6E2	EHS
<b>Order No:</b>		20050921021		<b>Nearest Intersection:</b>	
<b>Status:</b>		C		<b>Municipality:</b>	

Map Key	Number of Records	Direction/ Distance (m)	Elev/Diff (m)	Site	DB
<b>Report Type:</b> Custom Report <b>Report Date:</b> 9/30/2005 <b>Date Received:</b> 9/21/2005 <b>Previous Site Name:</b> <b>Lot/Building Size:</b> <b>Additional Info Ordered:</b>				<b>Client Prov/State:</b> ON <b>Search Radius (km):</b> 0.25 <b>X:</b> -75.696336 <b>Y:</b> 45.420636	
<a href="#">79</a>	9 of 24	NW/185.5	76.9 / 1.54	OpinioNation Inc. 130 Slater St Suite 750 Ottawa ON K1P 6E2	SCT
<b>Established:</b> 1991 <b>Plant Size (ft²):</b> <b>Employment:</b> 1					
<b>--Details--</b>					
<b>Description:</b>		Software Publishers			
<b>SIC/NAICS Code:</b>		511210			
<b>Description:</b>		Marketing Research and Public Opinion Polling			
<b>SIC/NAICS Code:</b>		541910			
<a href="#">79</a>	10 of 24	NW/185.5	76.9 / 1.54	Metro Ottawa 130 Slater St Suite 300 Ottawa ON K1P 6E2	SCT
<b>Established:</b> 01-AUG-04 <b>Plant Size (ft²):</b> <b>Employment:</b>					
<b>--Details--</b>					
<b>Description:</b>		Newspaper Publishers			
<b>SIC/NAICS Code:</b>		511110			
<a href="#">79</a>	11 of 24	NW/185.5	76.9 / 1.54	ontario petroleum pump 130 slater st ottawa ON K1P 6E2	GEN
<b>Generator No:</b> ON4635504 <b>SIC Code:</b> 238990 <b>SIC Description:</b> All Other Specialty Trade Contractors <b>Approval Years:</b> 07,08 <b>PO Box No:</b> <b>Country:</b>				<b>Status:</b> <b>Co Admin:</b> <b>Choice of Contact:</b> <b>Phone No Admin:</b> <b>Contam. Facility:</b> <b>MHSW Facility:</b>	
<b>Detail(s)</b>					
<b>Waste Class:</b>		221			
<b>Waste Class Desc:</b>		LIGHT FUELS			
<a href="#">79</a>	12 of 24	NW/185.5	76.9 / 1.54	Chemical Institute of Canada 130 Slater St Suite 550 Ottawa ON K1P 6E2	SCT
<b>Established:</b> 01-DEC-45 <b>Plant Size (ft²):</b> <b>Employment:</b>					

Map Key	Number of Records	Direction/ Distance (m)	Elev/Diff (m)	Site	DB
---------	-------------------	----------------------------	------------------	------	----

**--Details--**

**Description:** Professional Organizations  
**SIC/NAICS Code:** 813920

[79](#) 13 of 24 NW/185.5 76.9 / 1.54 BRADDA PRINTING SERVICES INCORPORATED 130 Slater Street Basement Level Ottawa ON K1P 6E2 GEN

**Generator No:** ON1032400  
**SIC Code:** 323119, 541430, 323115  
**SIC Description:** Other Printing, Graphic Design Services, Digital Printing  
**Approval Years:** 2009  
**PO Box No:**  
**Country:**

**Status:**  
**Co Admin:**  
**Choice of Contact:**  
**Phone No Admin:**  
**Contam. Facility:**  
**MHSW Facility:**

**Detail(s)**

**Waste Class:** 264  
**Waste Class Desc:** PHOTOPROCESSING WASTES

[79](#) 14 of 24 NW/185.5 76.9 / 1.54 BRADDA PRINTING SERVICES INCORPORATED 130 Slater Street Basement Level Ottawa ON K1P 6E2 GEN

**Generator No:** ON1032400  
**SIC Code:** 323119, 541430, 323115  
**SIC Description:** Other Printing, Graphic Design Services, Digital Printing  
**Approval Years:** 2010  
**PO Box No:**  
**Country:**

**Status:**  
**Co Admin:**  
**Choice of Contact:**  
**Phone No Admin:**  
**Contam. Facility:**  
**MHSW Facility:**

**Detail(s)**

**Waste Class:** 213  
**Waste Class Desc:** PETROLEUM DISTILLATES

**Waste Class:** 264  
**Waste Class Desc:** PHOTOPROCESSING WASTES

[79](#) 15 of 24 NW/185.5 76.9 / 1.54 BRADDA PRINTING SERVICES INCORPORATED 130 Slater Street Basement Level Ottawa ON K1P 6E2 GEN

**Generator No:** ON1032400  
**SIC Code:** 323119, 541430, 323115  
**SIC Description:** Other Printing, Graphic Design Services, Digital Printing  
**Approval Years:** 2011  
**PO Box No:**  
**Country:**

**Status:**  
**Co Admin:**  
**Choice of Contact:**  
**Phone No Admin:**  
**Contam. Facility:**  
**MHSW Facility:**

**Detail(s)**

**Waste Class:** 213  
**Waste Class Desc:** PETROLEUM DISTILLATES

Map Key	Number of Records	Direction/ Distance (m)	Elev/Diff (m)	Site	DB
<b>Waste Class:</b>		264			
<b>Waste Class Desc:</b>		PHOTOPROCESSING WASTES			
<a href="#">79</a>	16 of 24	NW/185.5	76.9 / 1.54	<b>BRADDA PRINTING SERVICES INCORPORATED</b> 130 Slater Street Basement Level Ottawa ON K1P 6E2	GEN
<b>Generator No:</b>	ON1032400		<b>Status:</b>		
<b>SIC Code:</b>	323119, 541430, 323115		<b>Co Admin:</b>		
<b>SIC Description:</b>	Other Printing, Graphic Design Services, Digital Printing		<b>Choice of Contact:</b>		
<b>Approval Years:</b>	2012		<b>Phone No Admin:</b>		
<b>PO Box No:</b>			<b>Contam. Facility:</b>		
<b>Country:</b>			<b>MHSW Facility:</b>		
<b><u>Detail(s)</u></b>					
<b>Waste Class:</b>		213			
<b>Waste Class Desc:</b>		PETROLEUM DISTILLATES			
<b>Waste Class:</b>		264			
<b>Waste Class Desc:</b>		PHOTOPROCESSING WASTES			
<a href="#">79</a>	17 of 24	NW/185.5	76.9 / 1.54	<b>BRADDA PRINTING SERVICES INCORPORATED</b> 130 Slater Street Basement Level Ottawa ON	GEN
<b>Generator No:</b>	ON1032400		<b>Status:</b>		
<b>SIC Code:</b>	323119, 541430, 323115		<b>Co Admin:</b>		
<b>SIC Description:</b>	OTHER PRINTING, GRAPHIC DESIGN SERVICES, DIGITAL PRINTING		<b>Choice of Contact:</b>		
<b>Approval Years:</b>	2013		<b>Phone No Admin:</b>		
<b>PO Box No:</b>			<b>Contam. Facility:</b>		
<b>Country:</b>			<b>MHSW Facility:</b>		
<b><u>Detail(s)</u></b>					
<b>Waste Class:</b>		264			
<b>Waste Class Desc:</b>		PHOTOPROCESSING WASTES			
<b>Waste Class:</b>		213			
<b>Waste Class Desc:</b>		PETROLEUM DISTILLATES			
<a href="#">79</a>	18 of 24	NW/185.5	76.9 / 1.54	<b>BRADDA PRINTING SERVICES INCORPORATED</b> 130 Slater Street Basement Level Ottawa ON K1P 6E2	GEN
<b>Generator No:</b>	ON1032400		<b>Status:</b>		
<b>SIC Code:</b>	323119, 541430, 323115		<b>Co Admin:</b>	Andrew Holloran	
<b>SIC Description:</b>	OTHER PRINTING, GRAPHIC DESIGN SERVICES, DIGITAL PRINTING		<b>Choice of Contact:</b>	CO_ADMIN	
<b>Approval Years:</b>	2016		<b>Phone No Admin:</b>	613-238-5433 Ext.216	
<b>PO Box No:</b>			<b>Contam. Facility:</b>	No	
<b>Country:</b>	Canada		<b>MHSW Facility:</b>	No	
<b><u>Detail(s)</u></b>					
<b>Waste Class:</b>		264			
<b>Waste Class Desc:</b>		PHOTOPROCESSING WASTES			
<b>Waste Class:</b>		213			

Map Key	Number of Records	Direction/ Distance (m)	Elev/Diff (m)	Site	DB
<b>Waste Class Desc:</b>		PETROLEUM DISTILLATES			
<a href="#">79</a>	19 of 24	NW/185.5	76.9 / 1.54	<b>BRADDA PRINTING SERVICES INCORPORATED</b> 130 Slater Street Basement Level Ottawa ON K1P 6E2	GEN
<b>Generator No:</b>	ON1032400	<b>Status:</b>			
<b>SIC Code:</b>	323119, 541430, 323115	<b>Co Admin:</b>	Andrew Holloran		
<b>SIC Description:</b>	OTHER PRINTING, GRAPHIC DESIGN SERVICES, DIGITAL PRINTING	<b>Choice of Contact:</b>	CO_ADMIN		
<b>Approval Years:</b>	2015	<b>Phone No Admin:</b>	613-238-5433 Ext.216		
<b>PO Box No:</b>		<b>Contam. Facility:</b>	No		
<b>Country:</b>	Canada	<b>MHSW Facility:</b>	No		
<b><u>Detail(s)</u></b>					
<b>Waste Class:</b>	264				
<b>Waste Class Desc:</b>	PHOTOPROCESSING WASTES				
<b>Waste Class:</b>	213				
<b>Waste Class Desc:</b>	PETROLEUM DISTILLATES				
<a href="#">79</a>	20 of 24	NW/185.5	76.9 / 1.54	<b>BRADDA PRINTING SERVICES INCORPORATED</b> 130 Slater Street Basement Level Ottawa ON K1P 6E2	GEN
<b>Generator No:</b>	ON1032400	<b>Status:</b>			
<b>SIC Code:</b>	323119, 541430, 323115	<b>Co Admin:</b>	Andrew Holloran		
<b>SIC Description:</b>	OTHER PRINTING, GRAPHIC DESIGN SERVICES, DIGITAL PRINTING	<b>Choice of Contact:</b>	CO_ADMIN		
<b>Approval Years:</b>	2014	<b>Phone No Admin:</b>	613-238-5433 Ext.216		
<b>PO Box No:</b>		<b>Contam. Facility:</b>	No		
<b>Country:</b>	Canada	<b>MHSW Facility:</b>	No		
<b><u>Detail(s)</u></b>					
<b>Waste Class:</b>	213				
<b>Waste Class Desc:</b>	PETROLEUM DISTILLATES				
<b>Waste Class:</b>	264				
<b>Waste Class Desc:</b>	PHOTOPROCESSING WASTES				
<a href="#">79</a>	21 of 24	NW/185.5	76.9 / 1.54	<b>BRADDA PRINTING SERVICES INCORPORATED</b> 130 Slater Street Basement Level Ottawa ON K1P 6E2	GEN
<b>Generator No:</b>	ON1032400	<b>Status:</b>	Registered		
<b>SIC Code:</b>		<b>Co Admin:</b>			
<b>SIC Description:</b>		<b>Choice of Contact:</b>			
<b>Approval Years:</b>	As of Dec 2018	<b>Phone No Admin:</b>			
<b>PO Box No:</b>		<b>Contam. Facility:</b>			
<b>Country:</b>	Canada	<b>MHSW Facility:</b>			
<b><u>Detail(s)</u></b>					
<b>Waste Class:</b>	213 I				
<b>Waste Class Desc:</b>	Petroleum distillates				
<b>Waste Class:</b>	264 C				
<b>Waste Class Desc:</b>	Photoprocessing wastes				



Map Key	Number of Records	Direction/ Distance (m)	Elev/Diff (m)	Site	DB
<b>Waste Class:</b>		264 L			
<b>Waste Class Desc:</b>		Photoprocessing wastes			
<a href="#">79</a>	22 of 24	NW/185.5	76.9 / 1.54	130 Slater St Ottawa ON K1P6E2	EHS
<b>Order No:</b>	20170418044			<b>Nearest Intersection:</b>	
<b>Status:</b>	C			<b>Municipality:</b>	
<b>Report Type:</b>	Standard Report			<b>Client Prov/State:</b>	ON
<b>Report Date:</b>	21-APR-17			<b>Search Radius (km):</b>	.25
<b>Date Received:</b>	18-APR-17			<b>X:</b>	-75.696362
<b>Previous Site Name:</b>				<b>Y:</b>	45.420489
<b>Lot/Building Size:</b>					
<b>Additional Info Ordered:</b>	Fire Insur. Maps and/or Site Plans				
<a href="#">79</a>	23 of 24	NW/185.5	76.9 / 1.54	BRADDA PRINTING SERVICES INCORPORATED 130 Slater Street Basement Level Ottawa ON K1P 6E2	GEN
<b>Generator No:</b>	ON1032400			<b>Status:</b>	Registered
<b>SIC Code:</b>				<b>Co Admin:</b>	
<b>SIC Description:</b>				<b>Choice of Contact:</b>	
<b>Approval Years:</b>	As of Jul 2020			<b>Phone No Admin:</b>	
<b>PO Box No:</b>				<b>Contam. Facility:</b>	
<b>Country:</b>	Canada			<b>MHSW Facility:</b>	
<b><u>Detail(s)</u></b>					
<b>Waste Class:</b>	264 L				
<b>Waste Class Desc:</b>	Photoprocessing wastes				
<b>Waste Class:</b>	213 I				
<b>Waste Class Desc:</b>	Petroleum distillates				
<b>Waste Class:</b>	264 C				
<b>Waste Class Desc:</b>	Photoprocessing wastes				
<a href="#">79</a>	24 of 24	NW/185.5	76.9 / 1.54	BRADDA PRINTING SERVICES INCORPORATED 130 Slater Street Basement Level Ottawa ON K1P 6E2	GEN
<b>Generator No:</b>	ON1032400			<b>Status:</b>	Registered
<b>SIC Code:</b>				<b>Co Admin:</b>	
<b>SIC Description:</b>				<b>Choice of Contact:</b>	
<b>Approval Years:</b>	As of Nov 2021			<b>Phone No Admin:</b>	
<b>PO Box No:</b>				<b>Contam. Facility:</b>	
<b>Country:</b>	Canada			<b>MHSW Facility:</b>	
<b><u>Detail(s)</u></b>					
<b>Waste Class:</b>	264 C				
<b>Waste Class Desc:</b>	Photoprocessing wastes				
<b>Waste Class:</b>	213 I				
<b>Waste Class Desc:</b>	Petroleum distillates				
<b>Waste Class:</b>	264 L				
<b>Waste Class Desc:</b>	Photoprocessing wastes				

Map Key	Number of Records	Direction/ Distance (m)	Elev/Diff (m)	Site	DB
<a href="#">80</a>	1 of 2	SSW/186.9	76.7 / 1.34	City of Ottawa Ottawa ON K2G 6J8	ECA
<b>Approval No:</b>	9955-6EPKBN			<b>MOE District:</b> Ottawa	
<b>Approval Date:</b>	2005-07-28			<b>City:</b>	
<b>Status:</b>	Approved			<b>Longitude:</b> -75.6961	
<b>Record Type:</b>	ECA			<b>Latitude:</b> 45.4174	
<b>Link Source:</b>	IDS			<b>Geometry X:</b>	
<b>SWP Area Name:</b>	Rideau Valley			<b>Geometry Y:</b>	
<b>Approval Type:</b>	ECA-Municipal Drinking Water Systems				
<b>Project Type:</b>	Municipal Drinking Water Systems				
<b>Business Name:</b>	City of Ottawa				
<b>Address:</b>					
<b>Full Address:</b>					
<b>Full PDF Link:</b>					
<b>PDF Site Location:</b>					
<a href="#">80</a>	2 of 2	SSW/186.9	76.7 / 1.34	City of Ottawa Laurier Avenue at the Rideau Canal Ottawa ON K1P 1J1	ECA
<b>Approval No:</b>	3577-4ZUKD2			<b>MOE District:</b> Ottawa	
<b>Approval Date:</b>	2001-08-24			<b>City:</b>	
<b>Status:</b>	Approved			<b>Longitude:</b> -75.6961	
<b>Record Type:</b>	ECA			<b>Latitude:</b> 45.4174	
<b>Link Source:</b>	IDS			<b>Geometry X:</b>	
<b>SWP Area Name:</b>	Rideau Valley			<b>Geometry Y:</b>	
<b>Approval Type:</b>	ECA-Municipal and Private Water Works				
<b>Project Type:</b>	Municipal and Private Water Works				
<b>Business Name:</b>	City of Ottawa				
<b>Address:</b>	Laurier Avenue at the Rideau Canal				
<b>Full Address:</b>					
<b>Full PDF Link:</b>					
<b>PDF Site Location:</b>					
<a href="#">81</a>	1 of 4	ESE/186.9	73.9 / -1.46	201 Metcalfe Street Ottawa ON K2P 1P7	EHS
<b>Order No:</b>	20311700200			<b>Nearest Intersection:</b>	
<b>Status:</b>	C			<b>Municipality:</b>	
<b>Report Type:</b>	Standard Report			<b>Client Prov/State:</b> ON	
<b>Report Date:</b>	20-NOV-20			<b>Search Radius (km):</b> .25	
<b>Date Received:</b>	17-NOV-20			<b>X:</b> -75.6931507	
<b>Previous Site Name:</b>				<b>Y:</b> 45.418285	
<b>Lot/Building Size:</b>	700 square metres				
<b>Additional Info Ordered:</b>	Fire Insur. Maps and/or Site Plans; City Directory; Aerial Photos				
<a href="#">81</a>	2 of 4	ESE/186.9	73.9 / -1.46	201 Metcalfe Street Ottawa ON K2P 1P7	EHS
<b>Order No:</b>	20311700200			<b>Nearest Intersection:</b>	
<b>Status:</b>	C			<b>Municipality:</b>	
<b>Report Type:</b>	Standard Report			<b>Client Prov/State:</b> ON	
<b>Report Date:</b>	20-NOV-20			<b>Search Radius (km):</b> .25	
<b>Date Received:</b>	17-NOV-20			<b>X:</b> -75.6931507	
<b>Previous Site Name:</b>				<b>Y:</b> 45.418285	
<b>Lot/Building Size:</b>	700 square metres				
<b>Additional Info Ordered:</b>	Fire Insur. Maps and/or Site Plans; City Directory; Aerial Photos				

Map Key	Number of Records	Direction/ Distance (m)	Elev/Diff (m)	Site	DB
<a href="#">81</a>	3 of 4	ESE/186.9	73.9 / -1.46	201 Metcalfe Street Ottawa ON K2P 1P7	EHS
<b>Order No:</b>	20311700200			<b>Nearest Intersection:</b>	
<b>Status:</b>	C			<b>Municipality:</b>	
<b>Report Type:</b>	Standard Report			<b>Client Prov/State:</b>	ON
<b>Report Date:</b>	20-NOV-20			<b>Search Radius (km):</b>	.25
<b>Date Received:</b>	17-NOV-20			<b>X:</b>	-75.6931507
<b>Previous Site Name:</b>				<b>Y:</b>	45.418285
<b>Lot/Building Size:</b>	700 square metres				
<b>Additional Info Ordered:</b>	Fire Insur. Maps and/or Site Plans; City Directory; Aerial Photos				
<a href="#">81</a>	4 of 4	ESE/186.9	73.9 / -1.46	201 Metcalfe Street Ottawa ON K2P 1P7	EHS
<b>Order No:</b>	20311700200			<b>Nearest Intersection:</b>	
<b>Status:</b>	C			<b>Municipality:</b>	
<b>Report Type:</b>	Standard Report			<b>Client Prov/State:</b>	ON
<b>Report Date:</b>	20-NOV-20			<b>Search Radius (km):</b>	.25
<b>Date Received:</b>	17-NOV-20			<b>X:</b>	-75.6931507
<b>Previous Site Name:</b>				<b>Y:</b>	45.418285
<b>Lot/Building Size:</b>	700 square metres				
<b>Additional Info Ordered:</b>	Fire Insur. Maps and/or Site Plans; City Directory; Aerial Photos				
<a href="#">82</a>	1 of 1	SW/188.7	76.9 / 1.54	153 Nepean Street Ottawa ON K2P 0B5	EHS
<b>Order No:</b>	20090909031			<b>Nearest Intersection:</b>	
<b>Status:</b>	C			<b>Municipality:</b>	
<b>Report Type:</b>	Custom Report			<b>Client Prov/State:</b>	ON
<b>Report Date:</b>	9/10/2009			<b>Search Radius (km):</b>	0.25
<b>Date Received:</b>	9/9/2009			<b>X:</b>	-75.69705
<b>Previous Site Name:</b>				<b>Y:</b>	45.417807
<b>Lot/Building Size:</b>					
<b>Additional Info Ordered:</b>					
<a href="#">83</a>	1 of 1	ESE/191.1	72.9 / -2.46	ON	BORE
<b>Borehole ID:</b>	613336			<b>Inclin FLG:</b>	No
<b>OGF ID:</b>	215514634			<b>SP Status:</b>	Initial Entry
<b>Status:</b>				<b>Surv Elev:</b>	No
<b>Type:</b>	Borehole			<b>Piezometer:</b>	No
<b>Use:</b>				<b>Primary Name:</b>	
<b>Completion Date:</b>	SEP-1933			<b>Municipality:</b>	
<b>Static Water Level:</b>	17.7			<b>Lot:</b>	
<b>Primary Water Use:</b>				<b>Township:</b>	
<b>Sec. Water Use:</b>				<b>Latitude DD:</b>	45.418469
<b>Total Depth m:</b>	-999			<b>Longitude DD:</b>	-75.692992
<b>Depth Ref:</b>	Ground Surface			<b>UTM Zone:</b>	18
<b>Depth Elev:</b>				<b>Easting:</b>	445781
<b>Drill Method:</b>				<b>Northing:</b>	5029672
<b>Orig Ground Elev m:</b>	73.8			<b>Location Accuracy:</b>	
<b>Elev Reliabil Note:</b>				<b>Accuracy:</b>	Not Applicable
<b>DEM Ground Elev m:</b>	71.3				
<b>Concession:</b>					
<b>Location D:</b>					
<b>Survey D:</b>					
<b>Comments:</b>					

Map Key	Number of Records	Direction/ Distance (m)	Elev/Diff (m)	Site	DB
<b><u>Borehole Geology Stratum</u></b>					
<b>Geology Stratum ID:</b>	218394676			<b>Mat Consistency:</b>	Loose
<b>Top Depth:</b>	1.5			<b>Material Moisture:</b>	
<b>Bottom Depth:</b>				<b>Material Texture:</b>	
<b>Material Color:</b>	Grey			<b>Non Geo Mat Type:</b>	
<b>Material 1:</b>	Clay			<b>Geologic Formation:</b>	
<b>Material 2:</b>				<b>Geologic Group:</b>	
<b>Material 3:</b>				<b>Geologic Period:</b>	
<b>Material 4:</b>				<b>Depositional Gen:</b>	
<b>Gsc Material Description:</b>					
<b>Stratum Description:</b>	CLAY. GREY,SOFT. GRAVEL. BEDROCK. GREY. 00073Y. GREY,STIFF. SAND. LOOSE, WATER **Note: Many records provided by the department have a truncated [Stratum Description] field.				
<b>Geology Stratum ID:</b>	218394675			<b>Mat Consistency:</b>	
<b>Top Depth:</b>	0			<b>Material Moisture:</b>	
<b>Bottom Depth:</b>	1.5			<b>Material Texture:</b>	
<b>Material Color:</b>				<b>Non Geo Mat Type:</b>	
<b>Material 1:</b>	Sand			<b>Geologic Formation:</b>	
<b>Material 2:</b>				<b>Geologic Group:</b>	
<b>Material 3:</b>				<b>Geologic Period:</b>	
<b>Material 4:</b>				<b>Depositional Gen:</b>	
<b>Gsc Material Description:</b>					
<b>Stratum Description:</b>	SAND.				
<b><u>Source</u></b>					
<b>Source Type:</b>	Data Survey			<b>Source Appl:</b>	Spatial/Tabular
<b>Source Orig:</b>	Geological Survey of Canada			<b>Source Ident:</b>	1
<b>Source Date:</b>	1956-1972			<b>Scale or Res:</b>	Varies
<b>Confidence:</b>	H			<b>Horizontal:</b>	NAD27
<b>Observatio:</b>				<b>Verticalda:</b>	Mean Average Sea Level
<b>Source Name:</b>	Urban Geology Automated Information System (UGAIS)				
<b>Source Details:</b>	File: OTTAWA2.txt RecordID: 058440 NTS_Sheet: 31G05G				
<b>Confiden 1:</b>	Logged by professional. Exact and complete description of material and properties.				
<b><u>Source List</u></b>					
<b>Source Identifier:</b>	1			<b>Horizontal Datum:</b>	NAD27
<b>Source Type:</b>	Data Survey			<b>Vertical Datum:</b>	Mean Average Sea Level
<b>Source Date:</b>	1956-1972			<b>Projection Name:</b>	Universal Transverse Mercator
<b>Scale or Resolution:</b>	Varies				
<b>Source Name:</b>	Urban Geology Automated Information System (UGAIS)				
<b>Source Originators:</b>	Geological Survey of Canada				
<b>84</b>	<b>1 of 1</b>	<b>WSW/191.2</b>	<b>77.6 / 2.24</b>	<b>Regional Group</b> <b>152 Gloucester St</b> <b>Ottawa ON K2P 0A6</b>	<b>GEN</b>
<b>Generator No:</b>	ON5614596			<b>Status:</b>	Registered
<b>SIC Code:</b>				<b>Co Admin:</b>	
<b>SIC Description:</b>				<b>Choice of Contact:</b>	
<b>Approval Years:</b>	As of Dec 2017			<b>Phone No Admin:</b>	
<b>PO Box No:</b>				<b>Contam. Facility:</b>	
<b>Country:</b>	Canada			<b>MHSW Facility:</b>	
<b><u>Detail(s)</u></b>					
<b>Waste Class:</b>	221 L				
<b>Waste Class Desc:</b>	Light fuels				

Map Key	Number of Records	Direction/ Distance (m)	Elev/Diff (m)	Site	DB
<a href="#">85</a>	1 of 1	ENE/191.5	72.6 / -2.76	ON	BORE
<b>Borehole ID:</b>	613366			<b>Inclin FLG:</b>	No
<b>OGF ID:</b>	215514663			<b>SP Status:</b>	Initial Entry
<b>Status:</b>				<b>Surv Elev:</b>	No
<b>Type:</b>	Borehole			<b>Piezometer:</b>	No
<b>Use:</b>				<b>Primary Name:</b>	
<b>Completion Date:</b>				<b>Municipality:</b>	
<b>Static Water Level:</b>	14.6			<b>Lot:</b>	
<b>Primary Water Use:</b>				<b>Township:</b>	
<b>Sec. Water Use:</b>				<b>Latitude DD:</b>	45.419549
<b>Total Depth m:</b>	-999			<b>Longitude DD:</b>	-75.693005
<b>Depth Ref:</b>	Ground Surface			<b>UTM Zone:</b>	18
<b>Depth Elev:</b>				<b>Easting:</b>	445781
<b>Drill Method:</b>				<b>Northing:</b>	5029792
<b>Orig Ground Elev m:</b>	71			<b>Location Accuracy:</b>	
<b>Elev Reliabil Note:</b>				<b>Accuracy:</b>	Not Applicable
<b>DEM Ground Elev m:</b>	71.4				
<b>Concession:</b>					
<b>Location D:</b>					
<b>Survey D:</b>					
<b>Comments:</b>					
<b><u>Borehole Geology Stratum</u></b>					
<b>Geology Stratum ID:</b>	218394820			<b>Mat Consistency:</b>	Stiff
<b>Top Depth:</b>	3.7			<b>Material Moisture:</b>	
<b>Bottom Depth:</b>	12.3			<b>Material Texture:</b>	
<b>Material Color:</b>	Grey			<b>Non Geo Mat Type:</b>	
<b>Material 1:</b>	Clay			<b>Geologic Formation:</b>	
<b>Material 2:</b>	Silt			<b>Geologic Group:</b>	
<b>Material 3:</b>				<b>Geologic Period:</b>	
<b>Material 4:</b>				<b>Depositional Gen:</b>	
<b>Gsc Material Description:</b>					
<b>Stratum Description:</b>	CLAY. GREY,STIFF.				
<b>Geology Stratum ID:</b>	218394823			<b>Mat Consistency:</b>	Compact
<b>Top Depth:</b>	22.7			<b>Material Moisture:</b>	
<b>Bottom Depth:</b>				<b>Material Texture:</b>	
<b>Material Color:</b>	Black			<b>Non Geo Mat Type:</b>	
<b>Material 1:</b>	Bedrock			<b>Geologic Formation:</b>	
<b>Material 2:</b>	Shale			<b>Geologic Group:</b>	
<b>Material 3:</b>				<b>Geologic Period:</b>	
<b>Material 4:</b>				<b>Depositional Gen:</b>	
<b>Gsc Material Description:</b>					
<b>Stratum Description:</b>	BEDROCK. BLACK. ,SILT. COMPACT. ROCK. 00000 008 00100 014 00115 010 00175 **Note: Many records provided by the department have a truncated [Stratum Description] field.				
<b>Geology Stratum ID:</b>	218394822			<b>Mat Consistency:</b>	Compact
<b>Top Depth:</b>	16.6			<b>Material Moisture:</b>	
<b>Bottom Depth:</b>	22.7			<b>Material Texture:</b>	
<b>Material Color:</b>	Grey			<b>Non Geo Mat Type:</b>	
<b>Material 1:</b>	Till			<b>Geologic Formation:</b>	
<b>Material 2:</b>	Silt			<b>Geologic Group:</b>	
<b>Material 3:</b>	Sand			<b>Geologic Period:</b>	
<b>Material 4:</b>				<b>Depositional Gen:</b>	
<b>Gsc Material Description:</b>					
<b>Stratum Description:</b>	TILL. GREY,COMPACT, WATER STABLE AT 184.9 FEET.				
<b>Geology Stratum ID:</b>	218394819			<b>Mat Consistency:</b>	Stiff
<b>Top Depth:</b>	1.5			<b>Material Moisture:</b>	
<b>Bottom Depth:</b>	3.7			<b>Material Texture:</b>	
<b>Material Color:</b>	Brown			<b>Non Geo Mat Type:</b>	
<b>Material 1:</b>	Clay			<b>Geologic Formation:</b>	

Map Key	Number of Records	Direction/ Distance (m)	Elev/Diff (m)	Site	DB
<b>Material 2:</b> <b>Material 3:</b> <b>Material 4:</b> <b>Gsc Material Description:</b> <b>Stratum Description:</b>	Silt			<b>Geologic Group:</b> <b>Geologic Period:</b> <b>Depositional Gen:</b>	
<b>Geology Stratum ID:</b> <b>Top Depth:</b> <b>Bottom Depth:</b> <b>Material Color:</b> <b>Material 1:</b> <b>Material 2:</b> <b>Material 3:</b> <b>Material 4:</b> <b>Gsc Material Description:</b> <b>Stratum Description:</b>	218394821 12.3 16.6 Grey Clay Silt	CLAY. BROWN,STIFF.		<b>Mat Consistency:</b> <b>Material Moisture:</b> <b>Material Texture:</b> <b>Non Geo Mat Type:</b> <b>Geologic Formation:</b> <b>Geologic Group:</b> <b>Geologic Period:</b> <b>Depositional Gen:</b>	Stiff
<b>Geology Stratum ID:</b> <b>Top Depth:</b> <b>Bottom Depth:</b> <b>Material Color:</b> <b>Material 1:</b> <b>Material 2:</b> <b>Material 3:</b> <b>Material 4:</b> <b>Gsc Material Description:</b> <b>Stratum Description:</b>	218394818 0 1.5  Fill			<b>Mat Consistency:</b> <b>Material Moisture:</b> <b>Material Texture:</b> <b>Non Geo Mat Type:</b> <b>Geologic Formation:</b> <b>Geologic Group:</b> <b>Geologic Period:</b> <b>Depositional Gen:</b>	Compact    fill
<b>Source</b>					
<b>Source Type:</b> <b>Source Orig:</b> <b>Source Date:</b> <b>Confidence:</b> <b>Observatio:</b> <b>Source Name:</b> <b>Source Details:</b> <b>Confiden 1:</b>	Data Survey Geological Survey of Canada 1956-1972			<b>Source Appl:</b> <b>Source Ident:</b> <b>Scale or Res:</b> <b>Horizontal:</b> <b>Verticalda:</b>	Spatial/Tabular 1 Varies NAD27 Mean Average Sea Level
<b>Source Name:</b> Urban Geology Automated Information System (UGAIS) <b>Source Details:</b> File: OTTAWA2.txt RecordID: 058740 NTS_Sheet: 31G05G					
<b>Source List</b>					
<b>Source Identifier:</b> <b>Source Type:</b> <b>Source Date:</b> <b>Scale or Resolution:</b> <b>Source Name:</b> <b>Source Originators:</b>	1 Data Survey 1956-1972 Varies Urban Geology Automated Information System (UGAIS) Geological Survey of Canada			<b>Horizontal Datum:</b> <b>Vertical Datum:</b> <b>Projection Name:</b>	NAD27 Mean Average Sea Level Universal Transverse Mercator
<b>86</b>	<b>1 of 1</b>	<b>NNW/192.6</b>	<b>75.9 / 0.54</b>	<b>ON</b>	<b>BORE</b>
<b>Borehole ID:</b> <b>OGF ID:</b> <b>Status:</b> <b>Type:</b> <b>Use:</b> <b>Completion Date:</b> <b>Static Water Level:</b> <b>Primary Water Use:</b> <b>Sec. Water Use:</b> <b>Total Depth m:</b> <b>Depth Ref:</b> <b>Depth Elev:</b>	613393 215514687  Borehole  4.8  -999 Ground Surface			<b>Inclin FLG:</b> <b>SP Status:</b> <b>Surv Elev:</b> <b>Piezometer:</b> <b>Primary Name:</b> <b>Municipality:</b> <b>Lot:</b> <b>Township:</b> <b>Latitude DD:</b> <b>Longitude DD:</b> <b>UTM Zone:</b> <b>Easting:</b>	No Initial Entry No No   45.420702 -75.695704 18 445571

Map Key	Number of Records	Direction/ Distance (m)	Elev/Diff (m)	Site	DB
<b>Drill Method:</b>				<b>Northing:</b>	5029922
<b>Orig Ground Elev m:</b>	70.1			<b>Location Accuracy:</b>	
<b>Elev Reliabil Note:</b>				<b>Accuracy:</b>	Not Applicable
<b>DEM Ground Elev m:</b>	71.8				
<b>Concession:</b>					
<b>Location D:</b>					
<b>Survey D:</b>					
<b>Comments:</b>					

#### Borehole Geology Stratum

<b>Geology Stratum ID:</b>	218394938			<b>Mat Consistency:</b>	
<b>Top Depth:</b>	0			<b>Material Moisture:</b>	
<b>Bottom Depth:</b>	9.1			<b>Material Texture:</b>	
<b>Material Color:</b>				<b>Non Geo Mat Type:</b>	
<b>Material 1:</b>	Clay			<b>Geologic Formation:</b>	
<b>Material 2:</b>				<b>Geologic Group:</b>	
<b>Material 3:</b>				<b>Geologic Period:</b>	
<b>Material 4:</b>				<b>Depositional Gen:</b>	
<b>Gsc Material Description:</b>					
<b>Stratum Description:</b>	CLAY.				
<b>Geology Stratum ID:</b>	218394939			<b>Mat Consistency:</b>	Dense
<b>Top Depth:</b>	9.1			<b>Material Moisture:</b>	
<b>Bottom Depth:</b>				<b>Material Texture:</b>	
<b>Material Color:</b>				<b>Non Geo Mat Type:</b>	
<b>Material 1:</b>	Bedrock			<b>Geologic Formation:</b>	
<b>Material 2:</b>				<b>Geologic Group:</b>	
<b>Material 3:</b>				<b>Geologic Period:</b>	
<b>Material 4:</b>				<b>Depositional Gen:</b>	
<b>Gsc Material Description:</b>					
<b>Stratum Description:</b>	BEDROCK. ENSE. UNSPECIFIED. DENSE. UNSPECIFIED. LOOSE,DENSE. BEDROCK. WATER STABLE AT 214 **Note: Many records provided by the department have a truncated [Stratum Description] field.				

#### Source

<b>Source Type:</b>	Data Survey	<b>Source Appl:</b>	Spatial/Tabular
<b>Source Orig:</b>	Geological Survey of Canada	<b>Source Iden:</b>	1
<b>Source Date:</b>	1956-1972	<b>Scale or Res:</b>	Varies
<b>Confidence:</b>	M	<b>Horizontal:</b>	NAD27
<b>Observatio:</b>		<b>Verticalda:</b>	Mean Average Sea Level
<b>Source Name:</b>	Urban Geology Automated Information System (UGAIS)		
<b>Source Details:</b>	File: OTTAWA2.txt RecordID: 059010 NTS_Sheet: 31G05G		
<b>Confiden 1:</b>	Reliable information but incomplete.		

#### Source List

<b>Source Identifier:</b>	1	<b>Horizontal Datum:</b>	NAD27
<b>Source Type:</b>	Data Survey	<b>Vertical Datum:</b>	Mean Average Sea Level
<b>Source Date:</b>	1956-1972	<b>Projection Name:</b>	Universal Transverse Mercator
<b>Scale or Resolution:</b>	Varies		
<b>Source Name:</b>	Urban Geology Automated Information System (UGAIS)		
<b>Source Originators:</b>	Geological Survey of Canada		

<a href="#">87</a>	1 of 2	NW/193.5	77.9 / 2.55	<b>WHWW Hotels (Ottawa) Company</b> 140 Slater Street Ottawa ON K1P 5H6	CA
--------------------	--------	----------	-------------	---	----

<b>Certificate #:</b>	1595-6NTRUM
<b>Application Year:</b>	2006
<b>Issue Date:</b>	4/19/2006
<b>Approval Type:</b>	Air

Map Key	Number of Records	Direction/ Distance (m)	Elev/Diff (m)	Site	DB
<b>Status:</b> Approved <b>Application Type:</b> <b>Client Name:</b> <b>Client Address:</b> <b>Client City:</b> <b>Client Postal Code:</b> <b>Project Description:</b> <b>Contaminants:</b> <b>Emission Control:</b>					
<a href="#">87</a>	2 of 2	NW/193.5	77.9 / 2.55	<b>WHWW Hotels (Ottawa) Company</b> 140 Slater Street Ottawa ON L4W 4T9	ECA
<b>Approval No:</b> 1595-6NTRUM <b>Approval Date:</b> 2006-04-19 <b>Status:</b> Approved <b>Record Type:</b> ECA <b>Link Source:</b> IDS <b>SWP Area Name:</b> Rideau Valley <b>Approval Type:</b> ECA-AIR <b>Project Type:</b> AIR <b>Business Name:</b> WHWW Hotels (Ottawa) Company <b>Address:</b> 140 Slater Street <b>Full Address:</b> <b>Full PDF Link:</b> <a href="https://www.accessenvironment.ene.gov.on.ca/instruments/3591-6MERGS-14.pdf">https://www.accessenvironment.ene.gov.on.ca/instruments/3591-6MERGS-14.pdf</a> <b>PDF Site Location:</b>		<b>MOE District:</b> Ottawa <b>City:</b> <b>Longitude:</b> -75.69686 <b>Latitude:</b> 45.42033 <b>Geometry X:</b> <b>Geometry Y:</b>			
<a href="#">88</a>	1 of 13	NE/195.0	71.8 / -3.54	<b>Morguard Elgin Limited</b> 150 Elgin St Ottawa ON L5B 1M3	ECA
<b>Approval No:</b> 1366-8XFJW3 <b>Approval Date:</b> 2012-08-24 <b>Status:</b> Approved <b>Record Type:</b> ECA <b>Link Source:</b> IDS <b>SWP Area Name:</b> Rideau Valley <b>Approval Type:</b> ECA-MUNICIPAL AND PRIVATE SEWAGE WORKS <b>Project Type:</b> MUNICIPAL AND PRIVATE SEWAGE WORKS <b>Business Name:</b> Morguard Elgin Limited <b>Address:</b> 150 Elgin St <b>Full Address:</b> <b>Full PDF Link:</b> <a href="https://www.accessenvironment.ene.gov.on.ca/instruments/1001-8QPS6M-14.pdf">https://www.accessenvironment.ene.gov.on.ca/instruments/1001-8QPS6M-14.pdf</a> <b>PDF Site Location:</b>		<b>MOE District:</b> Ottawa <b>City:</b> <b>Longitude:</b> -75.69299 <b>Latitude:</b> 45.420464 <b>Geometry X:</b> <b>Geometry Y:</b>			
<a href="#">88</a>	2 of 13	NE/195.0	71.8 / -3.54	<b>Morguard Investments Limited</b> 150 Elgin Street Ottawa K2P 1L4 CITY OF OTTAWA ON	EBR
<b>EBR Registry No:</b> 011-9104 <b>Ministry Ref No:</b> 8742-96DRYU <b>Notice Type:</b> Instrument Decision <b>Notice Stage:</b> <b>Notice Date:</b> July 09, 2013 <b>Proposal Date:</b> May 13, 2013 <b>Year:</b> 2013 <b>Instrument Type:</b> (EPA Part II.1-air) - Environmental Compliance Approval (project type: air) <b>Off Instrument Name:</b>		<b>Decision Posted:</b> <b>Exception Posted:</b> <b>Section:</b> <b>Act 1:</b> <b>Act 2:</b> <b>Site Location Map:</b>			



Map Key	Number of Records	Direction/ Distance (m)	Elev/Diff (m)	Site	DB
<b>Posted By:</b> <b>Company Name:</b> Morguard Investments Limited <b>Site Address:</b> <b>Location Other:</b> <b>Proponent Name:</b> <b>Proponent Address:</b> 55 City Centre Drive , 800, Mississauga Ontario, Canada L5B 1M3 <b>Comment Period:</b> <b>URL:</b>  <b>Site Location Details:</b>  150 Elgin Street Ottawa K2P 1L4 CITY OF OTTAWA					
<a href="#">88</a>	3 of 13	NE/195.0	71.8 / -3.54	Morguard Investments Limited 150 Elgin St Ottawa ON K2P 1L4	ECA
<b>Approval No:</b> 6958-994HXH <b>Approval Date:</b> 02-JUL-13 <b>Status:</b> Approved <b>Record Type:</b> <b>Link Source:</b> <b>SWP Area Name:</b> <b>Approval Type:</b> <b>Project Type:</b> Air/Noise <b>Business Name:</b> <b>Address:</b> <b>Full Address:</b> <b>Full PDF Link:</b> <b>PDF Site Location:</b>					
<a href="#">88</a>	4 of 13	NE/195.0	71.8 / -3.54	MORGUARD ELGIN LIMITED 150 ELGIN STREET OTTAWA ON K2P 1L4	EASR
<b>Approval No:</b> R-002-6460288746 <b>Status:</b> REGISTERED <b>Date:</b> 2014-10-30 <b>Record Type:</b> EASR <b>Link Source:</b> MOFA <b>Project Type:</b> Standby Power System <b>Full Address:</b> <b>Approval Type:</b> EASR-Standby Power System <b>Full PDF Link:</b> <a href="http://www.accessenvironment.ene.gov.on.ca/AEWeb/ae/ViewDocument.action?documentRefID=10550">http://www.accessenvironment.ene.gov.on.ca/AEWeb/ae/ViewDocument.action?documentRefID=10550</a> <b>PDF URL:</b> <b>PDF Site Location:</b>					
<a href="#">88</a>	5 of 13	NE/195.0	71.8 / -3.54	MORGUARD ELGIN LIMITED 150 ELGIN STREET OTTAWA ON K2P 1L4	EASR
<b>Approval No:</b> R-003-1459930367 <b>Status:</b> REGISTERED <b>Date:</b> 2014-10-29 <b>Record Type:</b> EASR <b>Link Source:</b> MOFA <b>Project Type:</b> Heating System <b>Full Address:</b> <b>Approval Type:</b> EASR-Heating System					

Map Key	Number of Records	Direction/ Distance (m)	Elev/Diff (m)	Site	DB
<b>Full PDF Link:</b>		http://www.accessenvironment.ene.gov.on.ca/AEWeb/ae/ViewDocument.action?documentRefID=10541			
<b>PDF URL:</b>					
<b>PDF Site Location:</b>					
<a href="#"><u>88</u></a>	6 of 13	NE/195.0	71.8 / -3.54	<b>Morguard Investments Limited</b> 150 Elgin St Ottawa ON L5B 1M3	ECA
<b>Approval No:</b>	6958-994HXH			<b>MOE District:</b>	Ottawa
<b>Approval Date:</b>	2013-07-02			<b>City:</b>	
<b>Status:</b>	Approved			<b>Longitude:</b>	-75.69299
<b>Record Type:</b>	ECA			<b>Latitude:</b>	45.420464
<b>Link Source:</b>	IDS			<b>Geometry X:</b>	
<b>SWP Area Name:</b>	Rideau Valley			<b>Geometry Y:</b>	
<b>Approval Type:</b>	ECA-AIR				
<b>Project Type:</b>	AIR				
<b>Business Name:</b>	Morguard Investments Limited				
<b>Address:</b>	150 Elgin St				
<b>Full Address:</b>					
<b>Full PDF Link:</b>	https://www.accessenvironment.ene.gov.on.ca/instruments/8742-96DRYU-14.pdf				
<b>PDF Site Location:</b>					
<a href="#"><u>88</u></a>	7 of 13	NE/195.0	71.8 / -3.54	<b>Dr Norma Faycal, Dentistry Professional Corporation</b> 150 Elgin street, Unit 104 Ottawa ON K2P 1L4	GEN
<b>Generator No:</b>	ON3471435			<b>Status:</b>	
<b>SIC Code:</b>	621210			<b>Co Admin:</b>	
<b>SIC Description:</b>	OFFICES OF DENTISTS			<b>Choice of Contact:</b>	CO_OFFICIAL
<b>Approval Years:</b>	2016			<b>Phone No Admin:</b>	
<b>PO Box No:</b>				<b>Contam. Facility:</b>	No
<b>Country:</b>	Canada			<b>MHSW Facility:</b>	No
<b>Detail(s)</b>					
<b>Waste Class:</b>	312				
<b>Waste Class Desc:</b>	PATHOLOGICAL WASTES				
<b>Waste Class:</b>	148				
<b>Waste Class Desc:</b>	INORGANIC LABORATORY CHEMICALS				
<a href="#"><u>88</u></a>	8 of 13	NE/195.0	71.8 / -3.54	<b>Dr Norma Faycal, Dentistry Professional Corporation</b> 150 Elgin street, Unit 104 Ottawa ON K2P 1L4	GEN
<b>Generator No:</b>	ON3471435			<b>Status:</b>	
<b>SIC Code:</b>	621210			<b>Co Admin:</b>	
<b>SIC Description:</b>	OFFICES OF DENTISTS			<b>Choice of Contact:</b>	CO_OFFICIAL
<b>Approval Years:</b>	2015			<b>Phone No Admin:</b>	
<b>PO Box No:</b>				<b>Contam. Facility:</b>	No
<b>Country:</b>	Canada			<b>MHSW Facility:</b>	No
<b>Detail(s)</b>					
<b>Waste Class:</b>	312				
<b>Waste Class Desc:</b>	PATHOLOGICAL WASTES				

Map Key	Number of Records	Direction/ Distance (m)	Elev/Diff (m)	Site	DB
<a href="#">88</a>	9 of 13	NE/195.0	71.8 / -3.54	Dr Norma Faycal, Dentistry Professional Corporation 150 Elgin street, Unit 104 Ottawa ON K2P 1L4	GEN
<b>Generator No:</b>	ON3471435			<b>Status:</b> Registered	
<b>SIC Code:</b>				<b>Co Admin:</b>	
<b>SIC Description:</b>				<b>Choice of Contact:</b>	
<b>Approval Years:</b>	As of Dec 2018			<b>Phone No Admin:</b>	
<b>PO Box No:</b>				<b>Contam. Facility:</b>	
<b>Country:</b>	Canada			<b>MHSW Facility:</b>	
<b><u>Detail(s)</u></b>					
<b>Waste Class:</b>	148 C				
<b>Waste Class Desc:</b>	Misc. wastes and inorganic chemicals				
<b>Waste Class:</b>	312 P				
<b>Waste Class Desc:</b>	Pathological wastes				
<a href="#">88</a>	10 of 13	NE/195.0	71.8 / -3.54	Morguard Investment Building Maintenance 150 Elgin Street Ottawa ON K2P 1L4	GEN
<b>Generator No:</b>	ON5903694			<b>Status:</b> Registered	
<b>SIC Code:</b>				<b>Co Admin:</b>	
<b>SIC Description:</b>				<b>Choice of Contact:</b>	
<b>Approval Years:</b>	As of Dec 2018			<b>Phone No Admin:</b>	
<b>PO Box No:</b>				<b>Contam. Facility:</b>	
<b>Country:</b>	Canada			<b>MHSW Facility:</b>	
<b><u>Detail(s)</u></b>					
<b>Waste Class:</b>	122 C				
<b>Waste Class Desc:</b>	Alkaline slutions - containing other metals and non-metals (not cyanide)				
<b>Waste Class:</b>	133 H				
<b>Waste Class Desc:</b>	Brine, chlor-alkali sludges				
<a href="#">88</a>	11 of 13	NE/195.0	71.8 / -3.54	Morguard Investment Building Maintenance 150 Elgin Street Ottawa ON K2P 1L4	GEN
<b>Generator No:</b>	ON5903694			<b>Status:</b> Registered	
<b>SIC Code:</b>				<b>Co Admin:</b>	
<b>SIC Description:</b>				<b>Choice of Contact:</b>	
<b>Approval Years:</b>	As of Oct 2019			<b>Phone No Admin:</b>	
<b>PO Box No:</b>				<b>Contam. Facility:</b>	
<b>Country:</b>	Canada			<b>MHSW Facility:</b>	
<b><u>Detail(s)</u></b>					
<b>Waste Class:</b>	122 C				
<b>Waste Class Desc:</b>	Alkaline slutions - containing other metals and non-metals (not cyanide)				
<b>Waste Class:</b>	133 H				
<b>Waste Class Desc:</b>	Brine, chlor-alkali sludges				
<a href="#">88</a>	12 of 13	NE/195.0	71.8 / -3.54	Dr Norma Faycal, Dentistry Professional Corporation 150 Elgin street, Unit 104	GEN

Map Key	Number of Records	Direction/ Distance (m)	Elev/Diff (m)	Site	DB
<b>Ottawa ON K2P 1L4</b>					
<b>Generator No:</b>	ON3471435			<b>Status:</b>	Registered
<b>SIC Code:</b>				<b>Co Admin:</b>	
<b>SIC Description:</b>				<b>Choice of Contact:</b>	
<b>Approval Years:</b>	As of Jul 2020			<b>Phone No Admin:</b>	
<b>PO Box No:</b>				<b>Contam. Facility:</b>	
<b>Country:</b>	Canada			<b>MHSW Facility:</b>	
<b><u>Detail(s)</u></b>					
<b>Waste Class:</b>	148 C				
<b>Waste Class Desc:</b>	Misc. wastes and inorganic chemicals				
<b>Waste Class:</b>	312 P				
<b>Waste Class Desc:</b>	Pathological wastes				
<b><u>88</u></b>	<b>13 of 13</b>	<b>NE/195.0</b>	<b>71.8 / -3.54</b>	<b>Dr Norma Faycal, Dentistry Professional Corporation 150 Elgin street, Unit 104 Ottawa ON K2P 1L4</b>	<b>GEN</b>
<b>Generator No:</b>	ON3471435			<b>Status:</b>	Registered
<b>SIC Code:</b>				<b>Co Admin:</b>	
<b>SIC Description:</b>				<b>Choice of Contact:</b>	
<b>Approval Years:</b>	As of Nov 2021			<b>Phone No Admin:</b>	
<b>PO Box No:</b>				<b>Contam. Facility:</b>	
<b>Country:</b>	Canada			<b>MHSW Facility:</b>	
<b><u>Detail(s)</u></b>					
<b>Waste Class:</b>	148 C				
<b>Waste Class Desc:</b>	Misc. wastes and inorganic chemicals				
<b>Waste Class:</b>	312 P				
<b>Waste Class Desc:</b>	Pathological wastes				
<b><u>89</u></b>	<b>1 of 1</b>	<b>SSE/196.5</b>	<b>76.0 / 0.63</b>	<b>ON</b>	<b>BORE</b>
<b>Borehole ID:</b>	613315			<b>Inclin FLG:</b>	No
<b>OGF ID:</b>	215514614			<b>SP Status:</b>	Initial Entry
<b>Status:</b>				<b>Surv Elev:</b>	No
<b>Type:</b>	Borehole			<b>Piezometer:</b>	No
<b>Use:</b>				<b>Primary Name:</b>	
<b>Completion Date:</b>				<b>Municipality:</b>	
<b>Static Water Level:</b>				<b>Lot:</b>	
<b>Primary Water Use:</b>				<b>Township:</b>	
<b>Sec. Water Use:</b>				<b>Latitude DD:</b>	45.417288
<b>Total Depth m:</b>	-999			<b>Longitude DD:</b>	-75.694639
<b>Depth Ref:</b>	Ground Surface			<b>UTM Zone:</b>	18
<b>Depth Elev:</b>				<b>Easting:</b>	445651
<b>Drill Method:</b>				<b>Northing:</b>	5029542
<b>Orig Ground Elev m:</b>	71.2			<b>Location Accuracy:</b>	
<b>Elev Reliabil Note:</b>				<b>Accuracy:</b>	Not Applicable
<b>DEM Ground Elev m:</b>	71.7				
<b>Concession:</b>					
<b>Location D:</b>					
<b>Survey D:</b>					
<b>Comments:</b>					

Map Key	Number of Records	Direction/ Distance (m)	Elev/Diff (m)	Site	DB
<b><u>Borehole Geology Stratum</u></b>					
<b>Geology Stratum ID:</b>	218394619			<b>Mat Consistency:</b>	Dense
<b>Top Depth:</b>	12.3			<b>Material Moisture:</b>	
<b>Bottom Depth:</b>				<b>Material Texture:</b>	
<b>Material Color:</b>				<b>Non Geo Mat Type:</b>	
<b>Material 1:</b>	Bedrock			<b>Geologic Formation:</b>	
<b>Material 2:</b>	Shale			<b>Geologic Group:</b>	
<b>Material 3:</b>				<b>Geologic Period:</b>	
<b>Material 4:</b>				<b>Depositional Gen:</b>	
<b>Gsc Material Description:</b>					
<b>Stratum Description:</b>	BEDROCK. 0050 043 00080 058 00115 062 000000620005002400226DENSE. BEDROCK.				
<b>Geology Stratum ID:</b>	218394613			<b>Mat Consistency:</b>	Hard
<b>Top Depth:</b>	1.7			<b>Material Moisture:</b>	
<b>Bottom Depth:</b>	3			<b>Material Texture:</b>	
<b>Material Color:</b>	Grey			<b>Non Geo Mat Type:</b>	
<b>Material 1:</b>	Clay			<b>Geologic Formation:</b>	
<b>Material 2:</b>				<b>Geologic Group:</b>	
<b>Material 3:</b>				<b>Geologic Period:</b>	
<b>Material 4:</b>				<b>Depositional Gen:</b>	
<b>Gsc Material Description:</b>					
<b>Stratum Description:</b>	CLAY. GREY,HARD.				
<b>Geology Stratum ID:</b>	218394618			<b>Mat Consistency:</b>	Compact
<b>Top Depth:</b>	10.1			<b>Material Moisture:</b>	
<b>Bottom Depth:</b>	12.3			<b>Material Texture:</b>	
<b>Material Color:</b>				<b>Non Geo Mat Type:</b>	
<b>Material 1:</b>	Till			<b>Geologic Formation:</b>	
<b>Material 2:</b>				<b>Geologic Group:</b>	
<b>Material 3:</b>				<b>Geologic Period:</b>	
<b>Material 4:</b>				<b>Depositional Gen:</b>	
<b>Gsc Material Description:</b>					
<b>Stratum Description:</b>	TILL. COMPACT.				
<b>Geology Stratum ID:</b>	218394615			<b>Mat Consistency:</b>	Firm
<b>Top Depth:</b>	6.1			<b>Material Moisture:</b>	
<b>Bottom Depth:</b>	7.6			<b>Material Texture:</b>	
<b>Material Color:</b>	Grey			<b>Non Geo Mat Type:</b>	
<b>Material 1:</b>	Clay			<b>Geologic Formation:</b>	
<b>Material 2:</b>				<b>Geologic Group:</b>	
<b>Material 3:</b>				<b>Geologic Period:</b>	
<b>Material 4:</b>				<b>Depositional Gen:</b>	
<b>Gsc Material Description:</b>					
<b>Stratum Description:</b>	CLAY. GREY,FIRM.				
<b>Geology Stratum ID:</b>	218394611			<b>Mat Consistency:</b>	Loose
<b>Top Depth:</b>	0			<b>Material Moisture:</b>	
<b>Bottom Depth:</b>	1.5			<b>Material Texture:</b>	
<b>Material Color:</b>				<b>Non Geo Mat Type:</b>	
<b>Material 1:</b>	Sand			<b>Geologic Formation:</b>	
<b>Material 2:</b>				<b>Geologic Group:</b>	
<b>Material 3:</b>				<b>Geologic Period:</b>	
<b>Material 4:</b>				<b>Depositional Gen:</b>	
<b>Gsc Material Description:</b>					
<b>Stratum Description:</b>	SAND. LOOSE.				
<b>Geology Stratum ID:</b>	218394612			<b>Mat Consistency:</b>	Loose
<b>Top Depth:</b>	1.5			<b>Material Moisture:</b>	
<b>Bottom Depth:</b>	1.7			<b>Material Texture:</b>	
<b>Material Color:</b>				<b>Non Geo Mat Type:</b>	
<b>Material 1:</b>	Sand			<b>Geologic Formation:</b>	
<b>Material 2:</b>	Pebbles			<b>Geologic Group:</b>	
<b>Material 3:</b>				<b>Geologic Period:</b>	
<b>Material 4:</b>				<b>Depositional Gen:</b>	
<b>Gsc Material Description:</b>					

Map Key	Number of Records	Direction/ Distance (m)	Elev/Diff (m)	Site	DB
<b>Stratum Description:</b>		SAND,PEBBLES. LOOSE.			
<b>Geology Stratum ID:</b>	218394614			<b>Mat Consistency:</b>	Soft
<b>Top Depth:</b>	3			<b>Material Moisture:</b>	
<b>Bottom Depth:</b>	6.1			<b>Material Texture:</b>	
<b>Material Color:</b>	Grey			<b>Non Geo Mat Type:</b>	
<b>Material 1:</b>	Clay			<b>Geologic Formation:</b>	
<b>Material 2:</b>	Shells			<b>Geologic Group:</b>	
<b>Material 3:</b>				<b>Geologic Period:</b>	
<b>Material 4:</b>				<b>Depositional Gen:</b>	
<b>Gsc Material Description:</b>		CLAY. GREY,SOFT.			
<b>Stratum Description:</b>					
<b>Geology Stratum ID:</b>	218394617			<b>Mat Consistency:</b>	Firm
<b>Top Depth:</b>	9.1			<b>Material Moisture:</b>	
<b>Bottom Depth:</b>	10.1			<b>Material Texture:</b>	
<b>Material Color:</b>				<b>Non Geo Mat Type:</b>	
<b>Material 1:</b>	Till			<b>Geologic Formation:</b>	
<b>Material 2:</b>	Sand			<b>Geologic Group:</b>	
<b>Material 3:</b>				<b>Geologic Period:</b>	
<b>Material 4:</b>				<b>Depositional Gen:</b>	
<b>Gsc Material Description:</b>		TILL. FIRM.			
<b>Stratum Description:</b>					
<b>Geology Stratum ID:</b>	218394616			<b>Mat Consistency:</b>	Loose
<b>Top Depth:</b>	7.6			<b>Material Moisture:</b>	
<b>Bottom Depth:</b>	9.1			<b>Material Texture:</b>	
<b>Material Color:</b>				<b>Non Geo Mat Type:</b>	
<b>Material 1:</b>	Till			<b>Geologic Formation:</b>	
<b>Material 2:</b>				<b>Geologic Group:</b>	
<b>Material 3:</b>				<b>Geologic Period:</b>	
<b>Material 4:</b>				<b>Depositional Gen:</b>	
<b>Gsc Material Description:</b>		TILL. LOOSE.			
<b>Stratum Description:</b>					
<b>Source</b>					
<b>Source Type:</b>	Data Survey			<b>Source Appl:</b>	Spatial/Tabular
<b>Source Orig:</b>	Geological Survey of Canada			<b>Source Idem:</b>	1
<b>Source Date:</b>	1956-1972			<b>Scale or Res:</b>	Varies
<b>Confidence:</b>	H			<b>Horizontal:</b>	NAD27
<b>Observatio:</b>				<b>Verticalda:</b>	Mean Average Sea Level
<b>Source Name:</b>	Urban Geology Automated Information System (UGAIS)				
<b>Source Details:</b>	File: OTTAWA2.txt RecordID: 058230 NTS_Sheet: 31G05G				
<b>Confiden 1:</b>	Logged by professional. Exact and complete description of material and properties.				
<b>Source List</b>					
<b>Source Identifier:</b>	1			<b>Horizontal Datum:</b>	NAD27
<b>Source Type:</b>	Data Survey			<b>Vertical Datum:</b>	Mean Average Sea Level
<b>Source Date:</b>	1956-1972			<b>Projection Name:</b>	Universal Transverse Mercator
<b>Scale or Resolution:</b>	Varies				
<b>Source Name:</b>	Urban Geology Automated Information System (UGAIS)				
<b>Source Originators:</b>	Geological Survey of Canada				
<b>90</b>	<b>1 of 19</b>	<b>W/196.9</b>	<b>77.9 / 2.54</b>	<b>HEALTH AND WELFARE CANADA HEALTH UNIT#28, 10TH FL., WEST TOWER 300 LAURIER AVE. WEST (TBC) OTTAWA ON K1A 0R5</b>	<b>GEN</b>
<b>Generator No:</b>	ON0095618			<b>Status:</b>	
<b>SIC Code:</b>	8635			<b>Co Admin:</b>	
<b>SIC Description:</b>	PUB. HEALTH CLINICS			<b>Choice of Contact:</b>	

Map Key	Number of Records	Direction/ Distance (m)	Elev/Diff (m)	Site	DB
---------	-------------------	-------------------------	---------------	------	----

Approval Years: 92,93,97  
 PO Box No:  
 Country:  
 Phone No Admin:  
 Contam. Facility:  
 MHSW Facility:

Detail(s)

Waste Class: 312  
 Waste Class Desc: PATHOLOGICAL WASTES

<a href="#">90</a>	2 of 19	W/196.9	77.9 / 2.54	GVT OF CAN-HEALTH&WELFARE CAN.MED.16-304 SER.BR,UNIT#28,10TH FL. W. TOWER 300 LAURIER AVE. WEST,C/O 301 ELGIN ST OTTAWA ON K1A 0L3	GEN
--------------------	---------	---------	-------------	---	-----

Generator No: ON0095618  
 SIC Code: 8635  
 SIC Description: PUB. HEALTH CLINICS  
 Approval Years: 94,95,96  
 PO Box No:  
 Country:  
 Status:  
 Co Admin:  
 Choice of Contact:  
 Phone No Admin:  
 Contam. Facility:  
 MHSW Facility:

Detail(s)

Waste Class: 312  
 Waste Class Desc: PATHOLOGICAL WASTES

<a href="#">90</a>	3 of 19	W/196.9	77.9 / 2.54	HEALTH AND WELFARE CANADA 300 LAURIER AVE. WEST (T.B.C) HEALTH UNIT #28, 10TH FLOOR WEST TOWER OTTAWA ON K1A 0R5	GEN
--------------------	---------	---------	-------------	---	-----

Generator No: ON0095618  
 SIC Code: 8635  
 SIC Description: PUB. HEALTH CLINICS  
 Approval Years: 98,99,00,01  
 PO Box No:  
 Country:  
 Status:  
 Co Admin:  
 Choice of Contact:  
 Phone No Admin:  
 Contam. Facility:  
 MHSW Facility:

Detail(s)

Waste Class: 312  
 Waste Class Desc: PATHOLOGICAL WASTES

<a href="#">90</a>	4 of 19	W/196.9	77.9 / 2.54	GVT. OF CAN.-SUPPLY AND SERVICES OLYMPIA PRINTING PLANT,LEVEL P1,W. TOWER L'ESPLANADE LAURIER,300 LAURIER AVE. W OTTAWA ON K1A 0M7	GEN
--------------------	---------	---------	-------------	--	-----

Generator No: ON0249609  
 SIC Code: 2849  
 SIC Description: OTHER PRINTING IND.  
 Approval Years: 86,87,88,89,90  
 PO Box No:  
 Country:  
 Status:  
 Co Admin:  
 Choice of Contact:  
 Phone No Admin:  
 Contam. Facility:  
 MHSW Facility:

Detail(s)

Waste Class: 264

Map Key	Number of Records	Direction/ Distance (m)	Elev/Diff (m)	Site	DB
<b>Waste Class Desc:</b>		PHOTOPROCESSING WASTES			
<a href="#">90</a>	5 of 19	W/196.9	77.9 / 2.54	GVT. OF CAN.(OUT OF BUS) 18-208 OLYMPIA PRINTING PLANT,LEVEL P1,W. TOWER L'ESPLANADE LAURIER,300 LAURIER AVE. W OTTAWA ON K1A 0M7	GEN
<b>Generator No:</b>	ON0249609			<b>Status:</b>	
<b>SIC Code:</b>	2849			<b>Co Admin:</b>	
<b>SIC Description:</b>	OTHER PRINTING IND.			<b>Choice of Contact:</b>	
<b>Approval Years:</b>	92,93,94,95,96,97			<b>Phone No Admin:</b>	
<b>PO Box No:</b>				<b>Contam. Facility:</b>	
<b>Country:</b>				<b>MHSW Facility:</b>	
<b><u>Detail(s)</u></b>					
<b>Waste Class:</b>	213				
<b>Waste Class Desc:</b>	PETROLEUM DISTILLATES				
<b>Waste Class:</b>	264				
<b>Waste Class Desc:</b>	PHOTOPROCESSING WASTES				
<a href="#">90</a>	6 of 19	W/196.9	77.9 / 2.54	GVT. OF CAN.(OUT OF BUSINESS) OLYMPIA PRINTING PLANT,LEVEL P1,W. TOWER L'ESPLANADE LAURIER,300 LAURIER AVE. W OTTAWA ON K1A 0M7	GEN
<b>Generator No:</b>	ON0249609			<b>Status:</b>	
<b>SIC Code:</b>	2849			<b>Co Admin:</b>	
<b>SIC Description:</b>	OTHER PRINTING IND.			<b>Choice of Contact:</b>	
<b>Approval Years:</b>	98			<b>Phone No Admin:</b>	
<b>PO Box No:</b>				<b>Contam. Facility:</b>	
<b>Country:</b>				<b>MHSW Facility:</b>	
<b><u>Detail(s)</u></b>					
<b>Waste Class:</b>	213				
<b>Waste Class Desc:</b>	PETROLEUM DISTILLATES				
<b>Waste Class:</b>	264				
<b>Waste Class Desc:</b>	PHOTOPROCESSING WASTES				
<a href="#">90</a>	7 of 19	W/196.9	77.9 / 2.54	Public Works and Government Services Canada 300 Laurier Ave Ottawa ON K0A 0S5	GEN
<b>Generator No:</b>	ON5652014			<b>Status:</b>	
<b>SIC Code:</b>	562990			<b>Co Admin:</b>	
<b>SIC Description:</b>	All Other Waste Management Services			<b>Choice of Contact:</b>	
<b>Approval Years:</b>	04,05,06,07,08			<b>Phone No Admin:</b>	
<b>PO Box No:</b>				<b>Contam. Facility:</b>	
<b>Country:</b>				<b>MHSW Facility:</b>	
<b><u>Detail(s)</u></b>					
<b>Waste Class:</b>	112				
<b>Waste Class Desc:</b>	ACID WASTE - HEAVY METALS				
<b>Waste Class:</b>	145				



Map Key	Number of Records	Direction/ Distance (m)	Elev/Diff (m)	Site	DB
<b>Waste Class Desc:</b>		PAINT/PIGMENT/COATING RESIDUES			
<b>Waste Class:</b>		146			
<b>Waste Class Desc:</b>		OTHER SPECIFIED INORGANICS			
<b>Waste Class:</b>		148			
<b>Waste Class Desc:</b>		INORGANIC LABORATORY CHEMICALS			
<b>Waste Class:</b>		212			
<b>Waste Class Desc:</b>		ALIPHATIC SOLVENTS			
<b>Waste Class:</b>		221			
<b>Waste Class Desc:</b>		LIGHT FUELS			
<b>Waste Class:</b>		243			
<b>Waste Class Desc:</b>		PCB'S			
<b>Waste Class:</b>		252			
<b>Waste Class Desc:</b>		WASTE OILS & LUBRICANTS			
<b>Waste Class:</b>		331			
<b>Waste Class Desc:</b>		WASTE COMPRESSED GASES			

<u>90</u>	8 of 19	W/196.9	77.9 / 2.54	in front of 300 Laurier Avenue<UNOFFICIAL> Ottawa ON	SPL
<b>Ref No:</b>	2068-69ELAE			<b>Discharger Report:</b>	0
<b>Site No:</b>				<b>Material Group:</b>	Oil
<b>Incident Dt:</b>	2/8/2005			<b>Health/Env Conseq:</b>	
<b>Year:</b>				<b>Client Type:</b>	
<b>Incident Cause:</b>				<b>Sector Type:</b>	Other Motor Vehicle
<b>Incident Event:</b>				<b>Agency Involved:</b>	
<b>Contaminant Code:</b>				<b>Nearest Watercourse:</b>	
<b>Contaminant Name:</b>	HYDRAULIC OIL			<b>Site Address:</b>	
<b>Contaminant Limit 1:</b>				<b>Site District Office:</b>	Ottawa
<b>Contam Limit Freq 1:</b>				<b>Site Postal Code:</b>	
<b>Contaminant UN No 1:</b>				<b>Site Region:</b>	
<b>Environment Impact:</b>	Possible			<b>Site Municipality:</b>	Ottawa
<b>Nature of Impact:</b>				<b>Site Lot:</b>	
<b>Receiving Medium:</b>	Water			<b>Site Conc:</b>	
<b>Receiving Env:</b>				<b>Northing:</b>	
<b>MOE Response:</b>				<b>Easting:</b>	
<b>Dt MOE Arvl on Scn:</b>				<b>Site Geo Ref Accu:</b>	
<b>MOE Reported Dt:</b>	2/8/2005			<b>Site Map Datum:</b>	
<b>Dt Document Closed:</b>				<b>SAC Action Class:</b>	
<b>Incident Reason:</b>				<b>Source Type:</b>	
<b>Site Name:</b>	in front of 300 Laurier Avenue<UNOFFICIAL>				
<b>Site County/District:</b>					
<b>Site Geo Ref Meth:</b>					
<b>Incident Summary:</b>	Waste Management-25 L Hydraulic Oil to CB				
<b>Contaminant Qty:</b>					

<u>90</u>	9 of 19	W/196.9	77.9 / 2.54	Public Works and Government Services Canada 300 Laurier Ave Ottawa ON	GEN
<b>Generator No:</b>	ON5652014			<b>Status:</b>	
<b>SIC Code:</b>	911910			<b>Co Admin:</b>	
<b>SIC Description:</b>	Other Federal Government Public Administration			<b>Choice of Contact:</b>	
<b>Approval Years:</b>	2009			<b>Phone No Admin:</b>	
<b>PO Box No:</b>				<b>Contam. Facility:</b>	
<b>Country:</b>				<b>MHSW Facility:</b>	

Map Key	Number of Records	Direction/ Distance (m)	Elev/Diff (m)	Site	DB
<b><u>Detail(s)</u></b>					
<b>Waste Class:</b>		112			
<b>Waste Class Desc:</b>		ACID WASTE - HEAVY METALS			
<b>Waste Class:</b>		145			
<b>Waste Class Desc:</b>		PAINT/PIGMENT/COATING RESIDUES			
<b>Waste Class:</b>		146			
<b>Waste Class Desc:</b>		OTHER SPECIFIED INORGANICS			
<b>Waste Class:</b>		148			
<b>Waste Class Desc:</b>		INORGANIC LABORATORY CHEMICALS			
<b>Waste Class:</b>		212			
<b>Waste Class Desc:</b>		ALIPHATIC SOLVENTS			
<b>Waste Class:</b>		221			
<b>Waste Class Desc:</b>		LIGHT FUELS			
<b>Waste Class:</b>		243			
<b>Waste Class Desc:</b>		PCBS			
<b>Waste Class:</b>		252			
<b>Waste Class Desc:</b>		WASTE OILS & LUBRICANTS			
<b>Waste Class:</b>		331			
<b>Waste Class Desc:</b>		WASTE COMPRESSED GASES			

<a href="#"><u>90</u></a>	10 of 19	W/196.9	77.9 / 2.54	Public Works and Government Services Canada 300 Laurier Ave Ottawa ON	GEN
<b>Generator No:</b>	ON5652014			<b>Status:</b>	
<b>SIC Code:</b>	911910			<b>Co Admin:</b>	
<b>SIC Description:</b>	Other Federal Government Public Administration			<b>Choice of Contact:</b>	
<b>Approval Years:</b>	2010			<b>Phone No Admin:</b>	
<b>PO Box No:</b>				<b>Contam. Facility:</b>	
<b>Country:</b>				<b>MHSW Facility:</b>	

<b><u>Detail(s)</u></b>					
<b>Waste Class:</b>		112			
<b>Waste Class Desc:</b>		ACID WASTE - HEAVY METALS			
<b>Waste Class:</b>		331			
<b>Waste Class Desc:</b>		WASTE COMPRESSED GASES			
<b>Waste Class:</b>		263			
<b>Waste Class Desc:</b>		ORGANIC LABORATORY CHEMICALS			
<b>Waste Class:</b>		212			
<b>Waste Class Desc:</b>		ALIPHATIC SOLVENTS			
<b>Waste Class:</b>		146			
<b>Waste Class Desc:</b>		OTHER SPECIFIED INORGANICS			
<b>Waste Class:</b>		221			
<b>Waste Class Desc:</b>		LIGHT FUELS			
<b>Waste Class:</b>		312			

Map Key	Number of Records	Direction/ Distance (m)	Elev/Diff (m)	Site	DB
<b>Waste Class Desc:</b>		PATHOLOGICAL WASTES			
<b>Waste Class:</b>		148			
<b>Waste Class Desc:</b>		INORGANIC LABORATORY CHEMICALS			
<b>Waste Class:</b>		252			
<b>Waste Class Desc:</b>		WASTE OILS & LUBRICANTS			
<b>Waste Class:</b>		243			
<b>Waste Class Desc:</b>		PCBS			
<b>Waste Class:</b>		121			
<b>Waste Class Desc:</b>		ALKALINE WASTES - HEAVY METALS			
<b>Waste Class:</b>		145			
<b>Waste Class Desc:</b>		PAINT/PIGMENT/COATING RESIDUES			

[90](#)      11 of 19      **W/196.9**      **77.9 / 2.54**      **Public Works and Government Services Canada**  
**300 Laurier Ave**  
**Ottawa ON**      **GEN**

<b>Generator No:</b>	ON5652014	<b>Status:</b>	
<b>SIC Code:</b>	911910	<b>Co Admin:</b>	
<b>SIC Description:</b>	Other Federal Government Public Administration	<b>Choice of Contact:</b>	
<b>Approval Years:</b>	2011	<b>Phone No Admin:</b>	
<b>PO Box No:</b>		<b>Contam. Facility:</b>	
<b>Country:</b>		<b>MHSW Facility:</b>	

**Detail(s)**

<b>Waste Class:</b>	148
<b>Waste Class Desc:</b>	INORGANIC LABORATORY CHEMICALS
<b>Waste Class:</b>	312
<b>Waste Class Desc:</b>	PATHOLOGICAL WASTES
<b>Waste Class:</b>	146
<b>Waste Class Desc:</b>	OTHER SPECIFIED INORGANICS
<b>Waste Class:</b>	121
<b>Waste Class Desc:</b>	ALKALINE WASTES - HEAVY METALS
<b>Waste Class:</b>	221
<b>Waste Class Desc:</b>	LIGHT FUELS
<b>Waste Class:</b>	252
<b>Waste Class Desc:</b>	WASTE OILS & LUBRICANTS
<b>Waste Class:</b>	331
<b>Waste Class Desc:</b>	WASTE COMPRESSED GASES
<b>Waste Class:</b>	212
<b>Waste Class Desc:</b>	ALIPHATIC SOLVENTS
<b>Waste Class:</b>	263
<b>Waste Class Desc:</b>	ORGANIC LABORATORY CHEMICALS
<b>Waste Class:</b>	112
<b>Waste Class Desc:</b>	ACID WASTE - HEAVY METALS
<b>Waste Class:</b>	145
<b>Waste Class Desc:</b>	PAINT/PIGMENT/COATING RESIDUES

Map Key	Number of Records	Direction/ Distance (m)	Elev/Diff (m)	Site	DB
<b>Waste Class:</b>		243			
<b>Waste Class Desc:</b>		PCBS			
<a href="#">90</a>	12 of 19	W/196.9	77.9 / 2.54	Public Works and Government Services Canada 300 Laurier Ave Ottawa ON K0A 0S5	GEN
<b>Generator No:</b>	ON5652014			<b>Status:</b>	
<b>SIC Code:</b>	911910			<b>Co Admin:</b>	
<b>SIC Description:</b>	Other Federal Government Public Administration			<b>Choice of Contact:</b>	
<b>Approval Years:</b>	2012			<b>Phone No Admin:</b>	
<b>PO Box No:</b>				<b>Contam. Facility:</b>	
<b>Country:</b>				<b>MHSW Facility:</b>	
<b><u>Detail(s)</u></b>					
<b>Waste Class:</b>		112			
<b>Waste Class Desc:</b>		ACID WASTE - HEAVY METALS			
<b>Waste Class:</b>		146			
<b>Waste Class Desc:</b>		OTHER SPECIFIED INORGANICS			
<b>Waste Class:</b>		212			
<b>Waste Class Desc:</b>		ALIPHATIC SOLVENTS			
<b>Waste Class:</b>		252			
<b>Waste Class Desc:</b>		WASTE OILS & LUBRICANTS			
<b>Waste Class:</b>		148			
<b>Waste Class Desc:</b>		INORGANIC LABORATORY CHEMICALS			
<b>Waste Class:</b>		243			
<b>Waste Class Desc:</b>		PCBS			
<b>Waste Class:</b>		312			
<b>Waste Class Desc:</b>		PATHOLOGICAL WASTES			
<b>Waste Class:</b>		145			
<b>Waste Class Desc:</b>		PAINT/PIGMENT/COATING RESIDUES			
<b>Waste Class:</b>		221			
<b>Waste Class Desc:</b>		LIGHT FUELS			
<b>Waste Class:</b>		121			
<b>Waste Class Desc:</b>		ALKALINE WASTES - HEAVY METALS			
<b>Waste Class:</b>		263			
<b>Waste Class Desc:</b>		ORGANIC LABORATORY CHEMICALS			
<b>Waste Class:</b>		331			
<b>Waste Class Desc:</b>		WASTE COMPRESSED GASES			

<a href="#">90</a>	13 of 19	W/196.9	77.9 / 2.54	Public Works and Government Services Canada 300 Laurier Ave Ottawa ON	GEN
<b>Generator No:</b>	ON5652014			<b>Status:</b>	
<b>SIC Code:</b>	911910			<b>Co Admin:</b>	
<b>SIC Description:</b>				<b>Choice of Contact:</b>	
<b>Approval Years:</b>	2013			<b>Phone No Admin:</b>	
<b>PO Box No:</b>				<b>Contam. Facility:</b>	
<b>Country:</b>				<b>MHSW Facility:</b>	

Map Key	Number of Records	Direction/ Distance (m)	Elev/Diff (m)	Site	DB
<b><u>Detail(s)</u></b>					
<b>Waste Class:</b>		263			
<b>Waste Class Desc:</b>		ORGANIC LABORATORY CHEMICALS			
<b>Waste Class:</b>		112			
<b>Waste Class Desc:</b>		ACID WASTE - HEAVY METALS			
<b>Waste Class:</b>		221			
<b>Waste Class Desc:</b>		LIGHT FUELS			
<b>Waste Class:</b>		146			
<b>Waste Class Desc:</b>		OTHER SPECIFIED INORGANICS			
<b>Waste Class:</b>		148			
<b>Waste Class Desc:</b>		INORGANIC LABORATORY CHEMICALS			
<b>Waste Class:</b>		145			
<b>Waste Class Desc:</b>		PAINT/PIGMENT/COATING RESIDUES			
<b>Waste Class:</b>		252			
<b>Waste Class Desc:</b>		WASTE OILS & LUBRICANTS			
<b>Waste Class:</b>		121			
<b>Waste Class Desc:</b>		ALKALINE WASTES - HEAVY METALS			
<b>Waste Class:</b>		243			
<b>Waste Class Desc:</b>		PCBS			
<b>Waste Class:</b>		212			
<b>Waste Class Desc:</b>		ALIPHATIC SOLVENTS			
<b>Waste Class:</b>		331			
<b>Waste Class Desc:</b>		WASTE COMPRESSED GASES			
<b>Waste Class:</b>		312			
<b>Waste Class Desc:</b>		PATHOLOGICAL WASTES			

<b><u>90</u></b>	<b>14 of 19</b>	<b>W/196.9</b>	<b>77.9 / 2.54</b>	<b>Public Works and Government Services Canada 300 Laurier Ave Ottawa ON K0A0S5</b>	<b>GEN</b>
------------------	-----------------	----------------	--------------------	---	------------

<b>Generator No:</b>	ON5652014	<b>Status:</b>	
<b>SIC Code:</b>	911910	<b>Co Admin:</b>	Brian Stoneman
<b>SIC Description:</b>	911910	<b>Choice of Contact:</b>	CO_ADMIN
<b>Approval Years:</b>	2016	<b>Phone No Admin:</b>	613-993-5639 Ext.
<b>PO Box No:</b>		<b>Contam. Facility:</b>	No
<b>Country:</b>	Canada	<b>MHSW Facility:</b>	No

**Detail(s)**

<b>Waste Class:</b>	145
<b>Waste Class Desc:</b>	PAINT/PIGMENT/COATING RESIDUES
<b>Waste Class:</b>	148
<b>Waste Class Desc:</b>	INORGANIC LABORATORY CHEMICALS
<b>Waste Class:</b>	331
<b>Waste Class Desc:</b>	WASTE COMPRESSED GASES
<b>Waste Class:</b>	221
<b>Waste Class Desc:</b>	LIGHT FUELS

<b>Map Key</b>	<b>Number of Records</b>	<b>Direction/ Distance (m)</b>	<b>Elev/Diff (m)</b>	<b>Site</b>	<b>DB</b>
<b>Waste Class:</b>		263			
<b>Waste Class Desc:</b>		ORGANIC LABORATORY CHEMICALS			
<b>Waste Class:</b>		121			
<b>Waste Class Desc:</b>		ALKALINE WASTES - HEAVY METALS			
<b>Waste Class:</b>		243			
<b>Waste Class Desc:</b>		PCBS			
<b>Waste Class:</b>		252			
<b>Waste Class Desc:</b>		WASTE OILS & LUBRICANTS			
<b>Waste Class:</b>		312			
<b>Waste Class Desc:</b>		PATHOLOGICAL WASTES			
<b>Waste Class:</b>		146			
<b>Waste Class Desc:</b>		OTHER SPECIFIED INORGANICS			
<b>Waste Class:</b>		112			
<b>Waste Class Desc:</b>		ACID WASTE - HEAVY METALS			
<b>Waste Class:</b>		212			
<b>Waste Class Desc:</b>		ALIPHATIC SOLVENTS			

<a href="#"><u>90</u></a>	15 of 19	W/196.9	77.9 / 2.54	<b>Public Works and Government Services Canada 300 Laurier Ave Ottawa ON K0A0S5</b>	<b>GEN</b>
---------------------------	----------	---------	-------------	---	------------

<b>Generator No:</b>	ON5652014	<b>Status:</b>	
<b>SIC Code:</b>	911910	<b>Co Admin:</b>	Brian Stoneman
<b>SIC Description:</b>	911910	<b>Choice of Contact:</b>	CO_ADMIN
<b>Approval Years:</b>	2015	<b>Phone No Admin:</b>	613-993-5639 Ext.
<b>PO Box No:</b>		<b>Contam. Facility:</b>	No
<b>Country:</b>	Canada	<b>MHSW Facility:</b>	No

**Detail(s)**

<b>Waste Class:</b>	263
<b>Waste Class Desc:</b>	ORGANIC LABORATORY CHEMICALS
<b>Waste Class:</b>	146
<b>Waste Class Desc:</b>	OTHER SPECIFIED INORGANICS
<b>Waste Class:</b>	243
<b>Waste Class Desc:</b>	PCBS
<b>Waste Class:</b>	145
<b>Waste Class Desc:</b>	PAINT/PIGMENT/COATING RESIDUES
<b>Waste Class:</b>	252
<b>Waste Class Desc:</b>	WASTE OILS & LUBRICANTS
<b>Waste Class:</b>	112
<b>Waste Class Desc:</b>	ACID WASTE - HEAVY METALS
<b>Waste Class:</b>	221
<b>Waste Class Desc:</b>	LIGHT FUELS
<b>Waste Class:</b>	312
<b>Waste Class Desc:</b>	PATHOLOGICAL WASTES
<b>Waste Class:</b>	121
<b>Waste Class Desc:</b>	ALKALINE WASTES - HEAVY METALS

<b>Map Key</b>	<b>Number of Records</b>	<b>Direction/ Distance (m)</b>	<b>Elev/Diff (m)</b>	<b>Site</b>	<b>DB</b>
<b>Waste Class:</b>		148			
<b>Waste Class Desc:</b>		INORGANIC LABORATORY CHEMICALS			
<b>Waste Class:</b>		331			
<b>Waste Class Desc:</b>		WASTE COMPRESSED GASES			
<b>Waste Class:</b>		212			
<b>Waste Class Desc:</b>		ALIPHATIC SOLVENTS			

[90](#)      16 of 19      **W/196.9**      **77.9 / 2.54**      **Public Works and Government Services Canada  
300 Laurier Ave  
Ottawa ON K0A0S5**      **GEN**

<b>Generator No:</b>	ON5652014	<b>Status:</b>	
<b>SIC Code:</b>	911910	<b>Co Admin:</b>	Brian Stoneman
<b>SIC Description:</b>	911910	<b>Choice of Contact:</b>	CO_ADMIN
<b>Approval Years:</b>	2014	<b>Phone No Admin:</b>	613-993-5639 Ext.
<b>PO Box No:</b>		<b>Contam. Facility:</b>	No
<b>Country:</b>	Canada	<b>MHSW Facility:</b>	No

**Detail(s)**

<b>Waste Class:</b>	148
<b>Waste Class Desc:</b>	INORGANIC LABORATORY CHEMICALS
<b>Waste Class:</b>	145
<b>Waste Class Desc:</b>	PAINT/PIGMENT/COATING RESIDUES
<b>Waste Class:</b>	212
<b>Waste Class Desc:</b>	ALIPHATIC SOLVENTS
<b>Waste Class:</b>	121
<b>Waste Class Desc:</b>	ALKALINE WASTES - HEAVY METALS
<b>Waste Class:</b>	331
<b>Waste Class Desc:</b>	WASTE COMPRESSED GASES
<b>Waste Class:</b>	312
<b>Waste Class Desc:</b>	PATHOLOGICAL WASTES
<b>Waste Class:</b>	263
<b>Waste Class Desc:</b>	ORGANIC LABORATORY CHEMICALS
<b>Waste Class:</b>	243
<b>Waste Class Desc:</b>	PCBS
<b>Waste Class:</b>	221
<b>Waste Class Desc:</b>	LIGHT FUELS
<b>Waste Class:</b>	252
<b>Waste Class Desc:</b>	WASTE OILS & LUBRICANTS
<b>Waste Class:</b>	112
<b>Waste Class Desc:</b>	ACID WASTE - HEAVY METALS
<b>Waste Class:</b>	146
<b>Waste Class Desc:</b>	OTHER SPECIFIED INORGANICS

[90](#)      17 of 19      **W/196.9**      **77.9 / 2.54**      **Public Services & Procurement Canada RPB  
300 Laurier Ave  
Ottawa ON K0A 0S5**      **GEN**

Map Key	Number of Records	Direction/ Distance (m)	Elev/Diff (m)	Site	DB
<b>Generator No:</b> <b>SIC Code:</b> <b>SIC Description:</b> <b>Approval Years:</b> <b>PO Box No:</b> <b>Country:</b>	ON5652014  As of Dec 2018  Canada			<b>Status:</b> <b>Co Admin:</b> <b>Choice of Contact:</b> <b>Phone No Admin:</b> <b>Contam. Facility:</b> <b>MHSW Facility:</b>	Registered
<b><u>Detail(s)</u></b>					
<b>Waste Class:</b> <b>Waste Class Desc:</b>	112 C Acid solutions - containing heavy metals				
<b>Waste Class:</b> <b>Waste Class Desc:</b>	121 C Alkaline slutions - containing heavy metals				
<b>Waste Class:</b> <b>Waste Class Desc:</b>	145 I Wastes from the use of pigments, coatings and paints				
<b>Waste Class:</b> <b>Waste Class Desc:</b>	145 L Wastes from the use of pigments, coatings and paints				
<b>Waste Class:</b> <b>Waste Class Desc:</b>	146 R Other specified inorganic sludges, slurries or solids				
<b>Waste Class:</b> <b>Waste Class Desc:</b>	146 T Other specified inorganic sludges, slurries or solids				
<b>Waste Class:</b> <b>Waste Class Desc:</b>	148 C Misc. wastes and inorganic chemicals				
<b>Waste Class:</b> <b>Waste Class Desc:</b>	212 L Aliphatic solvents and residues				
<b>Waste Class:</b> <b>Waste Class Desc:</b>	221 I Light fuels				
<b>Waste Class:</b> <b>Waste Class Desc:</b>	243 D PCB				
<b>Waste Class:</b> <b>Waste Class Desc:</b>	252 L Waste crankcase oils and lubricants				
<b>Waste Class:</b> <b>Waste Class Desc:</b>	263 I Misc. waste organic chemicals				
<b>Waste Class:</b> <b>Waste Class Desc:</b>	312 P Pathological wastes				
<b>Waste Class:</b> <b>Waste Class Desc:</b>	331 I Waste compressed gases including cylinders				

90

18 of 19

W/196.9

77.9 / 2.54

**Public Services & Procurement Canada RPB**  
300 Laurier Ave  
Ottawa ON K0A 0S5

GEN

**Generator No:** ON5652014  
**SIC Code:**  
**SIC Description:**  
**Approval Years:** As of Jul 2020  
**PO Box No:**  
**Country:** Canada

**Status:** Registered  
**Co Admin:**  
**Choice of Contact:**  
**Phone No Admin:**  
**Contam. Facility:**  
**MHSW Facility:**

**Detail(s)**



<i>Map Key</i>	<i>Number of Records</i>	<i>Direction/ Distance (m)</i>	<i>Elev/Diff (m)</i>	<i>Site</i>	<i>DB</i>
<b>Waste Class:</b>		145 L			
<b>Waste Class Desc:</b>		Wastes from the use of pigments, coatings and paints			
<b>Waste Class:</b>		148 C			
<b>Waste Class Desc:</b>		Misc. wastes and inorganic chemicals			
<b>Waste Class:</b>		221 I			
<b>Waste Class Desc:</b>		Light fuels			
<b>Waste Class:</b>		121 C			
<b>Waste Class Desc:</b>		Alkaline slutions - containing heavy metals			
<b>Waste Class:</b>		146 R			
<b>Waste Class Desc:</b>		Other specified inorganic sludges, slurries or solids			
<b>Waste Class:</b>		212 L			
<b>Waste Class Desc:</b>		Aliphatic solvents and residues			
<b>Waste Class:</b>		252 L			
<b>Waste Class Desc:</b>		Waste crankcase oils and lubricants			
<b>Waste Class:</b>		112 C			
<b>Waste Class Desc:</b>		Acid solutions - containing heavy metals			
<b>Waste Class:</b>		312 P			
<b>Waste Class Desc:</b>		Pathological wastes			
<b>Waste Class:</b>		243 D			
<b>Waste Class Desc:</b>		PCB			
<b>Waste Class:</b>		145 I			
<b>Waste Class Desc:</b>		Wastes from the use of pigments, coatings and paints			
<b>Waste Class:</b>		263 I			
<b>Waste Class Desc:</b>		Misc. waste organic chemicals			
<b>Waste Class:</b>		331 I			
<b>Waste Class Desc:</b>		Waste compressed gases including cylinders			
<b>Waste Class:</b>		146 T			
<b>Waste Class Desc:</b>		Other specified inorganic sludges, slurries or solids			

**90**      19 of 19      **W/196.9**      **77.9 / 2.54**      **Public Services & Procurement Canada RPB**  
**300 Laurier Ave**  
**Ottawa ON K0A 0S5**      **GEN**

<b>Generator No:</b>	ON5652014	<b>Status:</b>	Registered
<b>SIC Code:</b>		<b>Co Admin:</b>	
<b>SIC Description:</b>		<b>Choice of Contact:</b>	
<b>Approval Years:</b>	As of Nov 2021	<b>Phone No Admin:</b>	
<b>PO Box No:</b>		<b>Contam. Facility:</b>	
<b>Country:</b>	Canada	<b>MHSW Facility:</b>	

**Detail(s)**

<b>Waste Class:</b>	252 L
<b>Waste Class Desc:</b>	Waste crankcase oils and lubricants
<b>Waste Class:</b>	146 T
<b>Waste Class Desc:</b>	Other specified inorganic sludges, slurries or solids
<b>Waste Class:</b>	145 L
<b>Waste Class Desc:</b>	Wastes from the use of pigments, coatings and paints

<b>Map Key</b>	<b>Number of Records</b>	<b>Direction/ Distance (m)</b>	<b>Elev/Diff (m)</b>	<b>Site</b>	<b>DB</b>
<b>Waste Class:</b>		312 P			
<b>Waste Class Desc:</b>		Pathological wastes			
<b>Waste Class:</b>		263 I			
<b>Waste Class Desc:</b>		Misc. waste organic chemicals			
<b>Waste Class:</b>		243 D			
<b>Waste Class Desc:</b>		PCB			
<b>Waste Class:</b>		146 R			
<b>Waste Class Desc:</b>		Other specified inorganic sludges, slurries or solids			
<b>Waste Class:</b>		121 C			
<b>Waste Class Desc:</b>		Alkaline slutions - containing heavy metals			
<b>Waste Class:</b>		331 I			
<b>Waste Class Desc:</b>		Waste compressed gases including cylinders			
<b>Waste Class:</b>		221 I			
<b>Waste Class Desc:</b>		Light fuels			
<b>Waste Class:</b>		112 C			
<b>Waste Class Desc:</b>		Acid solutions - containing heavy metals			
<b>Waste Class:</b>		145 I			
<b>Waste Class Desc:</b>		Wastes from the use of pigments, coatings and paints			
<b>Waste Class:</b>		212 L			
<b>Waste Class Desc:</b>		Aliphatic solvents and residues			
<b>Waste Class:</b>		148 C			
<b>Waste Class Desc:</b>		Misc. wastes and inorganic chemicals			

<a href="#"><u>91</u></a>	1 of 1	<b>SE/197.1</b>	<b>74.9 / -0.46</b>	<b>297 Cooper St Ottawa ON K2P0G5</b>	<b>EHS</b>
<b>Order No:</b>	20160311134			<b>Nearest Intersection:</b>	
<b>Status:</b>	C			<b>Municipality:</b>	
<b>Report Type:</b>	Standard Report			<b>Client Prov/State:</b>	ON
<b>Report Date:</b>	18-MAR-16			<b>Search Radius (km):</b>	.25
<b>Date Received:</b>	11-MAR-16			<b>X:</b>	-75.693739
<b>Previous Site Name:</b>				<b>Y:</b>	45.417609
<b>Lot/Building Size:</b>					
<b>Additional Info Ordered:</b>	City Directory				

<a href="#"><u>92</u></a>	1 of 6	<b>SSE/199.4</b>	<b>74.8 / -0.57</b>	<b>325 Cooper Street Ottawa ON K2P 0G5</b>	<b>EHS</b>
<b>Order No:</b>	20200213021			<b>Nearest Intersection:</b>	
<b>Status:</b>	C			<b>Municipality:</b>	
<b>Report Type:</b>	Standard Report			<b>Client Prov/State:</b>	ON
<b>Report Date:</b>	19-FEB-20			<b>Search Radius (km):</b>	.25
<b>Date Received:</b>	13-FEB-20			<b>X:</b>	-75.6944063
<b>Previous Site Name:</b>				<b>Y:</b>	45.4173144
<b>Lot/Building Size:</b>					
<b>Additional Info Ordered:</b>					

<a href="#"><u>92</u></a>	2 of 6	<b>SSE/199.4</b>	<b>74.8 / -0.57</b>	<b>325 Cooper Street Ottawa ON K2P 0G5</b>	<b>EHS</b>
---------------------------	--------	------------------	---------------------	--	------------

Map Key	Number of Records	Direction/ Distance (m)	Elev/Diff (m)	Site	DB
<u>92</u>	3 of 6	SSE/199.4	74.8 / -0.57	325 Cooper Street Ottawa ON K2P 0G5	EHS
<b>Order No:</b>	20200213021			<b>Nearest Intersection:</b>	
<b>Status:</b>	C			<b>Municipality:</b>	
<b>Report Type:</b>	Standard Report			<b>Client Prov/State:</b>	ON
<b>Report Date:</b>	19-FEB-20			<b>Search Radius (km):</b>	.25
<b>Date Received:</b>	13-FEB-20			<b>X:</b>	-75.6944063
<b>Previous Site Name:</b>				<b>Y:</b>	45.4173144
<b>Lot/Building Size:</b>					
<b>Additional Info Ordered:</b>					
<u>92</u>	4 of 6	SSE/199.4	74.8 / -0.57	325 Cooper Street Ottawa ON K2P 0G5	EHS
<b>Order No:</b>	20200213021			<b>Nearest Intersection:</b>	
<b>Status:</b>	C			<b>Municipality:</b>	
<b>Report Type:</b>	Standard Report			<b>Client Prov/State:</b>	ON
<b>Report Date:</b>	19-FEB-20			<b>Search Radius (km):</b>	.25
<b>Date Received:</b>	13-FEB-20			<b>X:</b>	-75.6944063
<b>Previous Site Name:</b>				<b>Y:</b>	45.4173144
<b>Lot/Building Size:</b>					
<b>Additional Info Ordered:</b>					
<u>92</u>	5 of 6	SSE/199.4	74.8 / -0.57	325 Cooper Street Ottawa ON K2P 0G5	EHS
<b>Order No:</b>	20200213021			<b>Nearest Intersection:</b>	
<b>Status:</b>	C			<b>Municipality:</b>	
<b>Report Type:</b>	Standard Report			<b>Client Prov/State:</b>	ON
<b>Report Date:</b>	19-FEB-20			<b>Search Radius (km):</b>	.25
<b>Date Received:</b>	13-FEB-20			<b>X:</b>	-75.6944063
<b>Previous Site Name:</b>				<b>Y:</b>	45.4173144
<b>Lot/Building Size:</b>					
<b>Additional Info Ordered:</b>					
<u>92</u>	6 of 6	SSE/199.4	74.8 / -0.57	325 Cooper Street Ottawa ON K2P 0G5	EHS
<b>Order No:</b>	20200213021			<b>Nearest Intersection:</b>	
<b>Status:</b>	C			<b>Municipality:</b>	
<b>Report Type:</b>	Standard Report			<b>Client Prov/State:</b>	ON
<b>Report Date:</b>	19-FEB-20			<b>Search Radius (km):</b>	.25
<b>Date Received:</b>	13-FEB-20			<b>X:</b>	-75.6944063
<b>Previous Site Name:</b>				<b>Y:</b>	45.4173144
<b>Lot/Building Size:</b>					
<b>Additional Info Ordered:</b>					

Map Key	Number of Records	Direction/ Distance (m)	Elev/Diff (m)	Site	DB
<a href="#">93</a>	1 of 1	NNE/201.8	74.1 / -1.21	NATIONAL CAPITAL COMMISSION 161 LAURIER AVE. WEST; GREENBELT, 80 BAYVIEW OTTAWA ON K1P 6J6	NPCB
<b>Company Code:</b>		O3200			
<b>Industry:</b>		Other Federally Regulated Business			
<b>Site Status:</b>					
<b>Transaction Date:</b>		11/30/1993			
<b>Inspection Date:</b>		7/10/1992			
<a href="#">94</a>	1 of 2	NNE/202.4	73.9 / -1.46	NATIONAL CAPITAL COMMISSION CENTRE DE SERVICE LAC PHILIPPE PARC DE LA GATINEAU MASHAM QUE C/O 161 LAURIER OTTAWA ON K1P 6J6	REC
<b>ID:</b>					
<b>Company ID:</b>					
<b>Receiver No:</b>		02377			
<b>County Out:</b>					
<b>Mail Addr:</b>					
<b>Site PO Box:</b>					
<b>Rec Div:</b>					
<b>Rec Op Div:</b>					
<b>Rec Op Name:</b>					
<b>Site Bldg:</b>					
<b>Facility Type:</b>					
<b>Approval Yrs:</b>		1989			
<a href="#">94</a>	2 of 2	NNE/202.4	73.9 / -1.46	NATIONAL CAPITAL COMMISSION GATINEAU PARK, OLD CHELSEA, QUEBEC C/O 161 LAURIER AVENUE WEST OTTAWA ON K1P 6J6	REC
<b>ID:</b>					
<b>Company ID:</b>					
<b>Receiver No:</b>		04210			
<b>County Out:</b>					
<b>Mail Addr:</b>					
<b>Site PO Box:</b>					
<b>Rec Div:</b>					
<b>Rec Op Div:</b>					
<b>Rec Op Name:</b>					
<b>Site Bldg:</b>					
<b>Facility Type:</b>					
<b>Approval Yrs:</b>		1989			
<a href="#">95</a>	1 of 1	SSE/202.5	76.0 / 0.63	331 Cooper St Ottawa ON	WWIS
<b>Well ID:</b>		7334763			
<b>Construction Date:</b>					
<b>Primary Water Use:</b>		Monitoring and Test Hole			
<b>Sec. Water Use:</b>					
<b>Final Well Status:</b>		Monitoring and Test Hole			
<b>Water Type:</b>					
<b>Casing Material:</b>					
<b>Audit No:</b>		Z298238			
<b>Tag:</b>		A257375			
<b>Construction Method:</b>					
<b>Elevation (m):</b>					
<b>Elevation Reliability:</b>					
<b>Depth to Bedrock:</b>					
<b>Data Entry Status:</b>					
<b>Data Src:</b>					
<b>Date Received:</b>		3/8/2019			
<b>Selected Flag:</b>		TRUE			
<b>Abandonment Rec:</b>					
<b>Contractor:</b>		7241			
<b>Form Version:</b>		7			
<b>Owner:</b>					
<b>Street Name:</b>		331 Cooper St			
<b>County:</b>		OTTAWA			
<b>Municipality:</b>		NEPEAN TOWNSHIP			
<b>Site Info:</b>					
<b>Lot:</b>					

Map Key	Number of Records	Direction/ Distance (m)	Elev/Diff (m)	Site	DB
<b>Well Depth:</b> <b>Overburden/Bedrock:</b> <b>Pump Rate:</b> <b>Static Water Level:</b> <b>Flowing (Y/N):</b> <b>Flow Rate:</b> <b>Clear/Cloudy:</b>				<b>Concession:</b> <b>Concession Name:</b> <b>Easting NAD83:</b> <b>Northing NAD83:</b> <b>Zone:</b> <b>UTM Reliability:</b>	
<b>PDF URL (Map):</b>					
<b><u>Additional Detail(s) (Map)</u></b>					
<b>Well Completed Date:</b> <b>Year Completed:</b> <b>Depth (m):</b> <b>Latitude:</b> <b>Longitude:</b> <b>Path:</b>		2018/11/14 2018 5.4864 45.4172325169397 -75.6946343758173			
<b><u>Bore Hole Information</u></b>					
<b>Bore Hole ID:</b> <b>DP2BR:</b> <b>Spatial Status:</b> <b>Code OB:</b> <b>Code OB Desc:</b> <b>Open Hole:</b> <b>Cluster Kind:</b> <b>Date Completed:</b> <b>Remarks:</b> <b>Elevrc Desc:</b> <b>Location Source Date:</b> <b>Improvement Location Source:</b> <b>Improvement Location Method:</b> <b>Source Revision Comment:</b> <b>Supplier Comment:</b>		1007475861		<b>Elevation:</b> <b>Elevrc:</b> <b>Zone:</b> <b>East83:</b> <b>North83:</b> <b>Org CS:</b> <b>UTMRC:</b> <b>UTMRC Desc:</b> <b>Location Method:</b>	
				18 445651.00 5029536.00 UTM83 4 margin of error : 30 m - 100 m wwr	
<b><u>Overburden and Bedrock</u></b>					
<b><u>Materials Interval</u></b>					
<b>Formation ID:</b> <b>Layer:</b> <b>Color:</b> <b>General Color:</b> <b>Mat1:</b> <b>Most Common Material:</b> <b>Mat2:</b> <b>Mat2 Desc:</b> <b>Mat3:</b> <b>Mat3 Desc:</b> <b>Formation Top Depth:</b> <b>Formation End Depth:</b> <b>Formation End Depth UOM:</b>		1007824506 3 2 GREY 05 CLAY 06 SILT 85 SOFT 6.0 18.0 ft			
<b><u>Overburden and Bedrock</u></b>					
<b><u>Materials Interval</u></b>					
<b>Formation ID:</b> <b>Layer:</b> <b>Color:</b> <b>General Color:</b> <b>Mat1:</b>		1007824504 1 2 GREY 11			

<b>Map Key</b>	<b>Number of Records</b>	<b>Direction/ Distance (m)</b>	<b>Elev/Diff (m)</b>	<b>Site</b>	<b>DB</b>
<b>Most Common Material:</b>		GRAVEL			
<b>Mat2:</b>		27			
<b>Mat2 Desc:</b>		OTHER			
<b>Mat3:</b>		79			
<b>Mat3 Desc:</b>		PACKED			
<b>Formation Top Depth:</b>		0.0			
<b>Formation End Depth:</b>		1.0			
<b>Formation End Depth UOM:</b>		ft			
<b><u>Overburden and Bedrock</u></b>					
<b><u>Materials Interval</u></b>					
<b>Formation ID:</b>		1007824505			
<b>Layer:</b>		2			
<b>Color:</b>		6			
<b>General Color:</b>		BROWN			
<b>Mat1:</b>		28			
<b>Most Common Material:</b>		SAND			
<b>Mat2:</b>		85			
<b>Mat2 Desc:</b>		SOFT			
<b>Mat3:</b>		77			
<b>Mat3 Desc:</b>		LOOSE			
<b>Formation Top Depth:</b>		1.0			
<b>Formation End Depth:</b>		6.0			
<b>Formation End Depth UOM:</b>		ft			
<b><u>Annular Space/Abandonment</u></b>					
<b><u>Sealing Record</u></b>					
<b>Plug ID:</b>		1007826024			
<b>Layer:</b>		3			
<b>Plug From:</b>		7.0			
<b>Plug To:</b>		18.0			
<b>Plug Depth UOM:</b>		ft			
<b><u>Annular Space/Abandonment</u></b>					
<b><u>Sealing Record</u></b>					
<b>Plug ID:</b>		1007826023			
<b>Layer:</b>		2			
<b>Plug From:</b>		1.0			
<b>Plug To:</b>		7.0			
<b>Plug Depth UOM:</b>		ft			
<b><u>Annular Space/Abandonment</u></b>					
<b><u>Sealing Record</u></b>					
<b>Plug ID:</b>		1007826022			
<b>Layer:</b>		1			
<b>Plug From:</b>		0.0			
<b>Plug To:</b>		1.0			
<b>Plug Depth UOM:</b>		ft			
<b><u>Method of Construction &amp; Well</u></b>					
<b><u>Use</u></b>					
<b>Method Construction ID:</b>		1007827610			
<b>Method Construction Code:</b>		B			
<b>Method Construction:</b>		Other Method			
<b>Other Method Construction:</b>		Direct Push			

Map Key	Number of Records	Direction/ Distance (m)	Elev/Diff (m)	Site	DB
<b><u>Pipe Information</u></b>					
Pipe ID:		1007822322			
Casing No:		0			
Comment:					
Alt Name:					
<b><u>Construction Record - Casing</u></b>					
Casing ID:		1007828288			
Layer:		1			
Material:		5			
Open Hole or Material:		PLASTIC			
Depth From:		0.0			
Depth To:		8.0			
Casing Diameter:		1.3799999952316284			
Casing Diameter UOM:		Inch			
Casing Depth UOM:		ft			
<b><u>Construction Record - Screen</u></b>					
Screen ID:		1007828989			
Layer:		1			
Slot:		10			
Screen Top Depth:		8.0			
Screen End Depth:		18.0			
Screen Material:		5			
Screen Depth UOM:		ft			
Screen Diameter UOM:		inch			
Screen Diameter:		1.659999966621399			
<b><u>Results of Well Yield Testing</u></b>					
Pump Test ID:		1007829783			
Pump Set At:					
Static Level:					
Final Level After Pumping:					
Recommended Pump Depth:					
Pumping Rate:					
Flowing Rate:					
Recommended Pump Rate:					
Levels UOM:		ft			
Rate UOM:		GPM			
Water State After Test Code:					
Water State After Test:					
Pumping Test Method:		0			
Pumping Duration HR:					
Pumping Duration MIN:					
Flowing:					
<b><u>Hole Diameter</u></b>					
Hole ID:		1007827265			
Diameter:		2.375			
Depth From:		0.0			
Depth To:		18.0			
Hole Depth UOM:		ft			
Hole Diameter UOM:		Inch			

Map Key	Number of Records	Direction/ Distance (m)	Elev/Diff (m)	Site	DB
<i>Ottawa ON K2P 0G5</i>					
				<b>Certificate #:</b> 7703-4KFM9J <b>Application Year:</b> 00 <b>Issue Date:</b> 5/19/00 <b>Approval Type:</b> Municipal & Private sewage <b>Status:</b> Approved <b>Application Type:</b> New Certificate of Approval <b>Client Name:</b> South Nepean Development Corporation <b>Client Address:</b> 427 Laurier Ave. W., Unit 300 <b>Client City:</b> Ottawa <b>Client Postal Code:</b> <b>Project Description:</b> Storm and Sanitary Sewers to be constructed in the City of Nepean. <b>Contaminants:</b> <b>Emission Control:</b>	
<a href="#">96</a>	2 of 8	<b>SSE/203.9</b>	<b>75.9 / 0.54</b>	<b>Tartan Land Corporation</b> <b>331 Cooper Street, Suite 400</b> <b>Ottawa ON K2P 0G5</b>	<b>CA</b>
				<b>Certificate #:</b> 3476-4KFMVT <b>Application Year:</b> 00 <b>Issue Date:</b> 7/13/00 <b>Approval Type:</b> Municipal & Private water <b>Status:</b> Revoked and/or Replaced <b>Application Type:</b> New Certificate of Approval <b>Client Name:</b> South Nepean Development Corporation <b>Client Address:</b> 427 Laurier Ave. W., Unit 300 <b>Client City:</b> Ottawa <b>Client Postal Code:</b> <b>Project Description:</b> Watermains to be constructed in the City of Nepean <b>Contaminants:</b> <b>Emission Control:</b>	
<a href="#">96</a>	3 of 8	<b>SSE/203.9</b>	<b>75.9 / 0.54</b>	<b>Tartan Land Corporation</b> <b>331 Cooper Street, Suite 400</b> <b>Ottawa ON K2P 0G5</b>	<b>CA</b>
				<b>Certificate #:</b> 3735-4M5HET <b>Application Year:</b> 00 <b>Issue Date:</b> 7/13/00 <b>Approval Type:</b> Municipal & Private water <b>Status:</b> Approved <b>Application Type:</b> Amended CofA <b>Client Name:</b> South Nepean Development Corporation <b>Client Address:</b> 427 Laurier Ave. W., Unit 300 <b>Client City:</b> Ottawa <b>Client Postal Code:</b> K1R 7Y2 <b>Project Description:</b> Amend C/A to correct description of works <b>Contaminants:</b> <b>Emission Control:</b>	
<a href="#">96</a>	4 of 8	<b>SSE/203.9</b>	<b>75.9 / 0.54</b>	<b>South Nepean Development Corporation</b> <b>331 Cooper Street, Suite 400</b> <b>Ottawa ON K1R 7Y2</b>	<b>ECA</b>
				<b>Approval No:</b> 3735-4M5HET <b>Approval Date:</b> 2000-07-13 <b>Status:</b> Approved <b>Record Type:</b> ECA <b>MOE District:</b> Ottawa <b>City:</b> <b>Longitude:</b> -75.69465 <b>Latitude:</b> 45.417255	



Map Key	Number of Records	Direction/ Distance (m)	Elev/Diff (m)	Site	DB
<b>Link Source:</b> <b>SWP Area Name:</b> <b>Approval Type:</b> <b>Project Type:</b> <b>Business Name:</b> <b>Address:</b> <b>Full Address:</b> <b>Full PDF Link:</b> <b>PDF Site Location:</b>	IDS Rideau Valley	ECA-Municipal and Private Water Works Municipal and Private Water Works	South Nepean Development Corporation 331 Cooper Street, Suite 400	<b>Geometry X:</b> <b>Geometry Y:</b>	
<a href="#">96</a>	5 of 8	SSE/203.9	75.9 / 0.54	<b>South Nepean Development Corporation</b> <b>331 Cooper Street, Suite 400</b> <b>Ottawa ON</b>	ECA
<b>Approval No:</b> <b>Approval Date:</b> <b>Status:</b> <b>Record Type:</b> <b>Link Source:</b> <b>SWP Area Name:</b> <b>Approval Type:</b> <b>Project Type:</b> <b>Business Name:</b> <b>Address:</b> <b>Full Address:</b> <b>Full PDF Link:</b> <b>PDF Site Location:</b>	7703-4KFM9J 2000-05-19 Approved ECA IDS Rideau Valley	ECA-MUNICIPAL AND PRIVATE SEWAGE WORKS MUNICIPAL AND PRIVATE SEWAGE WORKS	South Nepean Development Corporation 331 Cooper Street, Suite 400	<b>MOE District:</b> <b>City:</b> <b>Longitude:</b> <b>Latitude:</b> <b>Geometry X:</b> <b>Geometry Y:</b>	Ottawa -75.69465 45.417255
<a href="#">96</a>	6 of 8	SSE/203.9	75.9 / 0.54	<b>South Nepean Development Corporation</b> <b>331 Cooper Street, Suite 400</b> <b>Ottawa ON</b>	ECA
<b>Approval No:</b> <b>Approval Date:</b> <b>Status:</b> <b>Record Type:</b> <b>Link Source:</b> <b>SWP Area Name:</b> <b>Approval Type:</b> <b>Project Type:</b> <b>Business Name:</b> <b>Address:</b> <b>Full Address:</b> <b>Full PDF Link:</b> <b>PDF Site Location:</b>	3476-4KFMVT 2000-07-13 Revoked and/or Replaced ECA IDS Rideau Valley	ECA-Municipal and Private Water Works Municipal and Private Water Works	South Nepean Development Corporation 331 Cooper Street, Suite 400	<b>MOE District:</b> <b>City:</b> <b>Longitude:</b> <b>Latitude:</b> <b>Geometry X:</b> <b>Geometry Y:</b>	Ottawa -75.69465 45.417255
<a href="#">96</a>	7 of 8	SSE/203.9	75.9 / 0.54	<b>Enbridge Gas Distribution Inc.</b> <b>331 Cooper St.</b> <b>Ottawa ON</b>	SPL
<b>Ref No:</b> <b>Site No:</b> <b>Incident Dt:</b> <b>Year:</b> <b>Incident Cause:</b> <b>Incident Event:</b> <b>Contaminant Code:</b> <b>Contaminant Name:</b> <b>Contaminant Limit 1:</b> <b>Contam Limit Freq 1:</b>	2853-B52NE2 NA 2018/09/28 Leak/Break 35 NATURAL GAS (METHANE)			<b>Discharger Report:</b> <b>Material Group:</b> <b>Health/Env Conseq:</b> <b>Client Type:</b> <b>Sector Type:</b> <b>Agency Involved:</b> <b>Nearest Watercourse:</b> <b>Site Address:</b> <b>Site District Office:</b> <b>Site Postal Code:</b>	0 - No Impact Corporation Miscellaneous Industrial 331 Cooper St. Ottawa

Map Key	Number of Records	Direction/ Distance (m)	Elev/Diff (m)	Site	DB	
<b>Contaminant UN No 1:</b> <b>Environment Impact:</b> <b>Nature of Impact:</b> <b>Receiving Medium:</b> <b>Receiving Env:</b> <b>MOE Response:</b> <b>Dt MOE Arvl on Scn:</b> <b>MOE Reported Dt:</b> <b>Dt Document Closed:</b>	1075    Air No  2018/09/28			<b>Site Region:</b> <b>Site Municipality:</b> <b>Site Lot:</b> <b>Site Conc:</b> <b>Northing:</b> <b>Easting:</b> <b>Site Geo Ref Accu:</b> <b>Site Map Datum:</b> <b>SAC Action Class:</b>	Eastern Ottawa       TSSA - Fuel Safety Branch - Hydrocarbon Fuel Release/Spill Valve/Fitting/Piping	
<b>Incident Reason:</b> <b>Site Name:</b> <b>Site County/District:</b> <b>Site Geo Ref Meth:</b> <b>Incident Summary:</b> <b>Contaminant Qty:</b>	Operator/Human Error 1 Inch IP Plastic Service Damage <UNOFFICIAL>   TSSA/FSB: 1" IP Plastic Line Strike - Made Safe 0 other - see incident description			<b>Source Type:</b>		

<a href="#">96</a>	8 of 8	SSE/203.9	75.9 / 0.54	<b>PIPELINE HIT 1"</b> <b>331 COOPER ST,,OTTAWA,ON,K2P 0G5,CA</b> <b>ON</b>	<b>PINC</b>
<b>Incident ID:</b> <b>Incident No:</b> <b>Incident Reported Dt:</b> <b>Type:</b> <b>Status Code:</b> <b>Tank Status:</b> <b>Task No:</b> <b>Spills Action Centre:</b> <b>Fuel Type:</b> <b>Fuel Occurrence Tp:</b> <b>Date of Occurrence:</b> <b>Occurrence Start Dt:</b> <b>Depth:</b> <b>Customer Acct Name:</b> <b>Incident Address:</b> <b>Operation Type:</b> <b>Pipeline Type:</b> <b>Regulator Type:</b> <b>Summary:</b> <b>Reported By:</b> <b>Affiliation:</b> <b>Occurrence Desc:</b> <b>Damage Reason:</b> <b>Notes:</b>	2409866 10/1/2018 FS-Pipeline Incident  Pipeline Damage Reason Est                PIPELINE HIT 1" 331 COOPER ST,,OTTAWA,ON,K2P 0G5,CA			<b>Pipe Material:</b> <b>Fuel Category:</b> <b>Health Impact:</b> <b>Environment Impact:</b> <b>Property Damage:</b> <b>Service Interrupt:</b> <b>Enforce Policy:</b> <b>Public Relation:</b> <b>Pipeline System:</b> <b>PSIG:</b> <b>Attribute Category:</b> <b>Regulator Location:</b> <b>Method Details:</b>	

<a href="#">97</a>	1 of 1	NNE/203.9	73.9 / -1.46	<b>161 Laurier Avenue West</b> <b>Ottawa ON K1P 5J4</b>	<b>EHS</b>
<b>Order No:</b> <b>Status:</b> <b>Report Type:</b> <b>Report Date:</b> <b>Date Received:</b> <b>Previous Site Name:</b> <b>Lot/Building Size:</b> <b>Additional Info Ordered:</b>	21080200619 C RSC Report (Urban) 05-AUG-21 02-AUG-21     Fire Insur. Maps and/or Site Plans; City Directory; Aerial Photos			<b>Nearest Intersection:</b> <b>Municipality:</b> <b>Client Prov/State:</b> <b>Search Radius (km):</b> <b>X:</b> <b>Y:</b>	ON .3 -75.69457368 45.42074866

<a href="#">98</a>	1 of 8	NNE/204.5	73.9 / -1.46	<b>NATIONAL CAPITAL COMMISSION</b> <b>NCC PHOTOGRAPHIC UNIT 161 LAURIER AVE.</b>	<b>GEN</b>
--------------------	--------	-----------	--------------	---	------------

Map Key	Number of Records	Direction/ Distance (m)	Elev/Diff (m)	Site	DB
				W. OTTAWA ON K1P 6J6	
<b>Generator No:</b>	ON0128803			<b>Status:</b>	
<b>SIC Code:</b>	8159			<b>Co Admin:</b>	
<b>SIC Description:</b>	OTHER GEN. ADMIN.			<b>Choice of Contact:</b>	
<b>Approval Years:</b>	88,89,90			<b>Phone No Admin:</b>	
<b>PO Box No:</b>				<b>Contam. Facility:</b>	
<b>Country:</b>				<b>MHSW Facility:</b>	
<b><u>Detail(s)</u></b>					
<b>Waste Class:</b>	264				
<b>Waste Class Desc:</b>	PHOTOPROCESSING WASTES				
<a href="#">98</a>	2 of 8	NNE/204.5	73.9 / -1.46	NATIONAL CAPITAL COMMISSION 28-409 NCC PHOTOGRAPHIC UNIT 161 LAURIER AVE. W. OTTAWA ON K1P 6J6	GEN
<b>Generator No:</b>	ON0128803			<b>Status:</b>	
<b>SIC Code:</b>	8159			<b>Co Admin:</b>	
<b>SIC Description:</b>	OTHER GEN. ADMIN.			<b>Choice of Contact:</b>	
<b>Approval Years:</b>	92,93,94,95,96,97			<b>Phone No Admin:</b>	
<b>PO Box No:</b>				<b>Contam. Facility:</b>	
<b>Country:</b>				<b>MHSW Facility:</b>	
<b><u>Detail(s)</u></b>					
<b>Waste Class:</b>	264				
<b>Waste Class Desc:</b>	PHOTOPROCESSING WASTES				
<a href="#">98</a>	3 of 8	NNE/204.5	73.9 / -1.46	NATIONAL CAPITAL (OUT OF BUSINESS) NCC PHOTOGRAPHIC UNIT 161 LAURIER AVENUE WEST OTTAWA ON K1P 6J6	GEN
<b>Generator No:</b>	ON0128803			<b>Status:</b>	
<b>SIC Code:</b>	8159			<b>Co Admin:</b>	
<b>SIC Description:</b>	OTHER GEN. ADMIN.			<b>Choice of Contact:</b>	
<b>Approval Years:</b>	98			<b>Phone No Admin:</b>	
<b>PO Box No:</b>				<b>Contam. Facility:</b>	
<b>Country:</b>				<b>MHSW Facility:</b>	
<b><u>Detail(s)</u></b>					
<b>Waste Class:</b>	264				
<b>Waste Class Desc:</b>	PHOTOPROCESSING WASTES				
<a href="#">98</a>	4 of 8	NNE/204.5	73.9 / -1.46	NATIONAL CAPITAL COMMISSION NCC PHOTOGRAPHIC UNIT 161 LAURIER AVE. WEST OTTAWA ON K1P 6J6	GEN
<b>Generator No:</b>	ON0919000			<b>Status:</b>	
<b>SIC Code:</b>	8159			<b>Co Admin:</b>	
<b>SIC Description:</b>	OTHER GEN. ADMIN.			<b>Choice of Contact:</b>	
<b>Approval Years:</b>	86,87			<b>Phone No Admin:</b>	
<b>PO Box No:</b>				<b>Contam. Facility:</b>	
<b>Country:</b>				<b>MHSW Facility:</b>	

Map Key	Number of Records	Direction/ Distance (m)	Elev/Diff (m)	Site	DB
<b><u>Detail(s)</u></b>					
<b>Waste Class:</b>		264			
<b>Waste Class Desc:</b>		PHOTOPROCESSING WASTES			
<a href="#">98</a>	5 of 8	NNE/204.5	73.9 / -1.46	NATIONAL CAPITAL COMMISSION (SEE & USE ON0128803) 161 LAURIER AVE. WEST OTTAWA ON K1P 6J6	GEN
<b>Generator No:</b>		ON0919000		<b>Status:</b>	
<b>SIC Code:</b>		8159		<b>Co Admin:</b>	
<b>SIC Description:</b>		OTHER GEN. ADMIN.		<b>Choice of Contact:</b>	
<b>Approval Years:</b>		88,89,90		<b>Phone No Admin:</b>	
<b>PO Box No:</b>				<b>Contam. Facility:</b>	
<b>Country:</b>				<b>MHSW Facility:</b>	
<b><u>Detail(s)</u></b>					
<b>Waste Class:</b>		264			
<b>Waste Class Desc:</b>		PHOTOPROCESSING WASTES			
<a href="#">98</a>	6 of 8	NNE/204.5	73.9 / -1.46	NATIONAL CAPITAL COMMISSION 28-409 (SEE & USE ON0128803) 161 LAURIER AVE. WEST OTTAWA ON K1P 6J6	GEN
<b>Generator No:</b>		ON0919000		<b>Status:</b>	
<b>SIC Code:</b>		8159		<b>Co Admin:</b>	
<b>SIC Description:</b>		OTHER GEN. ADMIN.		<b>Choice of Contact:</b>	
<b>Approval Years:</b>		92,93,94,95,96,97,98		<b>Phone No Admin:</b>	
<b>PO Box No:</b>				<b>Contam. Facility:</b>	
<b>Country:</b>				<b>MHSW Facility:</b>	
<b><u>Detail(s)</u></b>					
<b>Waste Class:</b>		264			
<b>Waste Class Desc:</b>		PHOTOPROCESSING WASTES			
<a href="#">98</a>	7 of 8	NNE/204.5	73.9 / -1.46	BIG PICTURE PHOTOFINISHING 161 LAURIER AVENUE WEST OTTAWA ON K1P 5J2	GEN
<b>Generator No:</b>		ON1822200		<b>Status:</b>	
<b>SIC Code:</b>		6571		<b>Co Admin:</b>	
<b>SIC Description:</b>		CAMERA/PHOTO. SUPPLY		<b>Choice of Contact:</b>	
<b>Approval Years:</b>		93,94,95,96,97,98,99,00,01		<b>Phone No Admin:</b>	
<b>PO Box No:</b>				<b>Contam. Facility:</b>	
<b>Country:</b>				<b>MHSW Facility:</b>	
<b><u>Detail(s)</u></b>					
<b>Waste Class:</b>		264			
<b>Waste Class Desc:</b>		PHOTOPROCESSING WASTES			
<a href="#">98</a>	8 of 8	NNE/204.5	73.9 / -1.46	161 Laurier Ave West Ottawa ON	SPL
<b>Ref No:</b>		3160-A5ZPUL		<b>Discharger Report:</b>	

Map Key	Number of Records	Direction/ Distance (m)	Elev/Diff (m)	Site	DB	
				<b>Site No:</b> NA <b>Incident Dt:</b> 2016/01/09 <b>Year:</b> <b>Incident Cause:</b> <b>Incident Event:</b> Leak/Break <b>Contaminant Code:</b> 13 <b>Contaminant Name:</b> DIESEL FUEL <b>Contaminant Limit 1:</b> <b>Contam Limit Freq 1:</b> <b>Contaminant UN No 1:</b> <b>Environment Impact:</b> <b>Nature of Impact:</b> <b>Receiving Medium:</b> <b>Receiving Env:</b> Land <b>MOE Response:</b> No <b>Dt MOE Arvl on Scn:</b> <b>MOE Reported Dt:</b> 2016/01/09 <b>Dt Document Closed:</b> <b>Incident Reason:</b> Material Failure - Poor Design/Substandard Material <b>Site Name:</b> spill<UNOFFICIAL> <b>Site County/District:</b> <b>Site Geo Ref Meth:</b> <b>Incident Summary:</b> Ottawa 161 Laurier Ave, diesel spill from bus <b>Contaminant Qty:</b> 10 L		
<a href="#">99</a>	1 of 2	NNW/205.1	75.9 / 0.54	<b>OC Transpo Bus Service&lt;UNOFFICIAL&gt;</b> <b>100 Metcalfe Street</b> <b>Ottawa ON</b>	SPL	
				<b>Ref No:</b> 0527-93TST6 <b>Site No:</b> <b>Incident Dt:</b> 10-JAN-13 <b>Year:</b> <b>Incident Cause:</b> Leak/Break <b>Incident Event:</b> <b>Contaminant Code:</b> 24 <b>Contaminant Name:</b> GLYCOL/WATER SOLUTION <b>Contaminant Limit 1:</b> <b>Contam Limit Freq 1:</b> <b>Contaminant UN No 1:</b> <b>Environment Impact:</b> Not Anticipated <b>Nature of Impact:</b> Surface Water Pollution <b>Receiving Medium:</b> <b>Receiving Env:</b> <b>MOE Response:</b> No Field Response <b>Dt MOE Arvl on Scn:</b> <b>MOE Reported Dt:</b> 10-JAN-13 <b>Dt Document Closed:</b> <b>Incident Reason:</b> Equipment Failure <b>Site Name:</b> 100 Metcalfe Street road allowance<UNOFFICIAL> <b>Site County/District:</b> <b>Site Geo Ref Meth:</b> <b>Incident Summary:</b> < 10 L glycol to catch basin; contained & cleaning <b>Contaminant Qty:</b> 10 L		
<a href="#">99</a>	2 of 2	NNW/205.1	75.9 / 0.54	<b>Urbandale Corporation</b> <b>100 METCALFE STREET</b> <b>OTTAWA ON K1P 5M1</b>	GEN	
				<b>Generator No:</b> ON8584157 <b>SIC Code:</b> 531120 <b>Status:</b> <b>Co Admin:</b>		

Map Key	Number of Records	Direction/ Distance (m)	Elev/Diff (m)	Site	DB
<b>SIC Description:</b> LESSORS OF NON-RESIDENTIAL BUILDINGS (EXCEPT MINI-WAREHOUSES)					
<b>Approval Years:</b> 2016					
<b>PO Box No:</b>					
<b>Country:</b> Canada					
<b>Choice of Contact:</b> CO_OFFICIAL					
<b>Phone No Admin:</b>					
<b>Contam. Facility:</b> No					
<b>MHSW Facility:</b> No					
<b>Detail(s)</b>					
<b>Waste Class:</b> 122					
<b>Waste Class Desc:</b> ALKALINE WASTES - OTHER METALS					
<b>Waste Class:</b> 263					
<b>Waste Class Desc:</b> ORGANIC LABORATORY CHEMICALS					
<b>Waste Class:</b> 252					
<b>Waste Class Desc:</b> WASTE OILS & LUBRICANTS					
<b>Waste Class:</b> 212					
<b>Waste Class Desc:</b> ALIPHATIC SOLVENTS					
<a href="#">100</a>	1 of 2	NNE/205.2	73.9 / -1.46	123 Metcalfe St Ottawa ON K1P 5L9	EHS
<b>Order No:</b> 21022400106					
<b>Status:</b> C					
<b>Report Type:</b> Standard Report					
<b>Report Date:</b> 01-MAR-21					
<b>Date Received:</b> 24-FEB-21					
<b>Previous Site Name:</b>					
<b>Lot/Building Size:</b>					
<b>Additional Info Ordered:</b> Fire Insur. Maps and/or Site Plans					
<a href="#">100</a>	2 of 2	NNE/205.2	73.9 / -1.46	123 Metcalfe St Ottawa ON K1P 5L9	EHS
<b>Order No:</b> 21022400106					
<b>Status:</b> C					
<b>Report Type:</b> Standard Report					
<b>Report Date:</b> 01-MAR-21					
<b>Date Received:</b> 24-FEB-21					
<b>Previous Site Name:</b>					
<b>Lot/Building Size:</b>					
<b>Additional Info Ordered:</b> Fire Insur. Maps and/or Site Plans					
<a href="#">101</a>	1 of 1	E/205.3	72.9 / -2.41	LISGAR STREET OTTAWA ON	WWIS
<b>Well ID:</b> 7194477					
<b>Construction Date:</b>					
<b>Primary Water Use:</b> Monitoring					
<b>Sec. Water Use:</b>					
<b>Final Well Status:</b> Recharge Well					
<b>Water Type:</b>					
<b>Casing Material:</b>					
<b>Audit No:</b> Z160870					
<b>Tag:</b> A140221					
<b>Construction Method:</b>					
<b>Elevation (m):</b>					
<b>Elevation Reliability:</b>					
<b>Depth to Bedrock:</b>					
<b>Well Depth:</b>					
<b>Data Entry Status:</b>					
<b>Data Src:</b>					
<b>Date Received:</b> 1/3/2013					
<b>Selected Flag:</b> TRUE					
<b>Abandonment Rec:</b>					
<b>Contractor:</b> 7417					
<b>Form Version:</b> 7					
<b>Owner:</b>					
<b>Street Name:</b> LISGAR STREET					
<b>County:</b> OTTAWA					
<b>Municipality:</b> NEPEAN TOWNSHIP					
<b>Site Info:</b>					
<b>Lot:</b>					
<b>Concession:</b>					

Map Key	Number of Records	Direction/ Distance (m)	Elev/Diff (m)	Site	DB
<b>Overburden/Bedrock:</b> <b>Pump Rate:</b> <b>Static Water Level:</b> <b>Flowing (Y/N):</b> <b>Flow Rate:</b> <b>Clear/Cloudy:</b>				<b>Concession Name:</b> <b>Easting NAD83:</b> <b>Northing NAD83:</b> <b>Zone:</b> <b>UTM Reliability:</b>	
<b>PDF URL (Map):</b>		https://d2khazk8e83rdv.cloudfront.net/moe_mapping/downloads/2Water/Wells_pdfs/719\7194477.pdf			
<b><u>Additional Detail(s) (Map)</u></b>					
<b>Well Completed Date:</b>		2012/11/19			
<b>Year Completed:</b>		2012			
<b>Depth (m):</b>		25.6			
<b>Latitude:</b>		45.4189005034618			
<b>Longitude:</b>		-75.6926992773153			
<b>Path:</b>		719\7194477.pdf			
<b><u>Bore Hole Information</u></b>					
<b>Bore Hole ID:</b>		1004226580		<b>Elevation:</b>	
<b>DP2BR:</b>				<b>Elevrc:</b>	
<b>Spatial Status:</b>				<b>Zone:</b> 18	
<b>Code OB:</b>				<b>East83:</b> 445804.00	
<b>Code OB Desc:</b>				<b>North83:</b> 5029720.00	
<b>Open Hole:</b>				<b>Org CS:</b> UTM83	
<b>Cluster Kind:</b>				<b>UTMRC:</b> 4	
<b>Date Completed:</b>		19-Nov-2012 00:00:00		<b>UTMRC Desc:</b> margin of error : 30 m - 100 m	
<b>Remarks:</b>				<b>Location Method:</b> wwr	
<b>Elevrc Desc:</b>					
<b>Location Source Date:</b>					
<b>Improvement Location Source:</b>					
<b>Improvement Location Method:</b>					
<b>Source Revision Comment:</b>					
<b>Supplier Comment:</b>					
<b><u>Overburden and Bedrock</u></b>					
<b><u>Materials Interval</u></b>					
<b>Formation ID:</b>		1004740791			
<b>Layer:</b>		4			
<b>Color:</b>		2			
<b>General Color:</b>		GREY			
<b>Mat1:</b>		15			
<b>Most Common Material:</b>		LIMESTONE			
<b>Mat2:</b>					
<b>Mat2 Desc:</b>		74			
<b>Mat3:</b>		LAYERED			
<b>Mat3 Desc:</b>		22.5			
<b>Formation Top Depth:</b>		25.600000381469727			
<b>Formation End Depth:</b>		m			
<b>Formation End Depth UOM:</b>					
<b><u>Overburden and Bedrock</u></b>					
<b><u>Materials Interval</u></b>					
<b>Formation ID:</b>		1004740789			
<b>Layer:</b>		2			
<b>Color:</b>		2			
<b>General Color:</b>		GREY			
<b>Mat1:</b>		05			
<b>Most Common Material:</b>		CLAY			

<b>Map Key</b>	<b>Number of Records</b>	<b>Direction/ Distance (m)</b>	<b>Elev/Diff (m)</b>	<b>Site</b>	<b>DB</b>
<b>Mat2:</b>		06			
<b>Mat2 Desc:</b>		SILT			
<b>Mat3:</b>		85			
<b>Mat3 Desc:</b>		SOFT			
<b>Formation Top Depth:</b>		2.799999952316284			
<b>Formation End Depth:</b>		21.200000762939453			
<b>Formation End Depth UOM:</b>		m			
<b><u>Overburden and Bedrock</u></b>					
<b><u>Materials Interval</u></b>					
<b>Formation ID:</b>		1004740788			
<b>Layer:</b>		1			
<b>Color:</b>		6			
<b>General Color:</b>		BROWN			
<b>Mat1:</b>		06			
<b>Most Common Material:</b>		SILT			
<b>Mat2:</b>		12			
<b>Mat2 Desc:</b>		STONES			
<b>Mat3:</b>		73			
<b>Mat3 Desc:</b>		HARD			
<b>Formation Top Depth:</b>		0.0			
<b>Formation End Depth:</b>		2.799999952316284			
<b>Formation End Depth UOM:</b>		m			
<b><u>Overburden and Bedrock</u></b>					
<b><u>Materials Interval</u></b>					
<b>Formation ID:</b>		1004740790			
<b>Layer:</b>		3			
<b>Color:</b>		2			
<b>General Color:</b>		GREY			
<b>Mat1:</b>		11			
<b>Most Common Material:</b>		GRAVEL			
<b>Mat2:</b>		28			
<b>Mat2 Desc:</b>		SAND			
<b>Mat3:</b>		79			
<b>Mat3 Desc:</b>		PACKED			
<b>Formation Top Depth:</b>		21.200000762939453			
<b>Formation End Depth:</b>		22.5			
<b>Formation End Depth UOM:</b>		m			
<b><u>Annular Space/Abandonment</u></b>					
<b><u>Sealing Record</u></b>					
<b>Plug ID:</b>		1004740800			
<b>Layer:</b>		1			
<b>Plug From:</b>		0.0			
<b>Plug To:</b>		22.5			
<b>Plug Depth UOM:</b>		m			
<b><u>Method of Construction &amp; Well</u></b>					
<b><u>Use</u></b>					
<b>Method Construction ID:</b>		1004740799			
<b>Method Construction Code:</b>		B			
<b>Method Construction:</b>		Other Method			
<b>Other Method Construction:</b>		AIR ROTARY			
<b><u>Pipe Information</u></b>					
<b>Pipe ID:</b>		1004740786			



<i>Map Key</i>	<i>Number of Records</i>	<i>Direction/ Distance (m)</i>	<i>Elev/Diff (m)</i>	<i>Site</i>	<i>DB</i>
<b>Casing No:</b>	0				
<b>Comment:</b>					
<b>Alt Name:</b>					
<b><u>Construction Record - Casing</u></b>					
<b>Casing ID:</b>	1004740796				
<b>Layer:</b>	2				
<b>Material:</b>	4				
<b>Open Hole or Material:</b>	OPEN HOLE				
<b>Depth From:</b>	22.5				
<b>Depth To:</b>	25.600000381469727				
<b>Casing Diameter:</b>	15.550000190734863				
<b>Casing Diameter UOM:</b>	cm				
<b>Casing Depth UOM:</b>	m				
<b><u>Construction Record - Casing</u></b>					
<b>Casing ID:</b>	1004740795				
<b>Layer:</b>	1				
<b>Material:</b>	1				
<b>Open Hole or Material:</b>	STEEL				
<b>Depth From:</b>	0.0				
<b>Depth To:</b>	22.5				
<b>Casing Diameter:</b>	15.550000190734863				
<b>Casing Diameter UOM:</b>	cm				
<b>Casing Depth UOM:</b>	m				
<b><u>Construction Record - Screen</u></b>					
<b>Screen ID:</b>	1004740797				
<b>Layer:</b>					
<b>Slot:</b>					
<b>Screen Top Depth:</b>					
<b>Screen End Depth:</b>					
<b>Screen Material:</b>					
<b>Screen Depth UOM:</b>	m				
<b>Screen Diameter UOM:</b>	cm				
<b>Screen Diameter:</b>					
<b><u>Results of Well Yield Testing</u></b>					
<b>Pump Test ID:</b>	1004740787				
<b>Pump Set At:</b>					
<b>Static Level:</b>					
<b>Final Level After Pumping:</b>					
<b>Recommended Pump Depth:</b>					
<b>Pumping Rate:</b>					
<b>Flowing Rate:</b>					
<b>Recommended Pump Rate:</b>					
<b>Levels UOM:</b>	m				
<b>Rate UOM:</b>	LPM				
<b>Water State After Test Code:</b>	1				
<b>Water State After Test:</b>	CLEAR				
<b>Pumping Test Method:</b>	0				
<b>Pumping Duration HR:</b>					
<b>Pumping Duration MIN:</b>					
<b>Flowing:</b>	No				
<b><u>Water Details</u></b>					
<b>Water ID:</b>	1004740794				

Map Key	Number of Records	Direction/ Distance (m)	Elev/Diff (m)	Site	DB
Layer:	1				
Kind Code:	8				
Kind:	Untested				
Water Found Depth:	24.0				
Water Found Depth UOM:	m				
<b><u>Hole Diameter</u></b>					
Hole ID:	1004740793				
Diameter:	15.550000190734863				
Depth From:	22.5				
Depth To:	25.600000381469727				
Hole Depth UOM:	m				
Hole Diameter UOM:	cm				
<b><u>Hole Diameter</u></b>					
Hole ID:	1004740792				
Diameter:	24.799999237060547				
Depth From:	0.0				
Depth To:	22.5				
Hole Depth UOM:	m				
Hole Diameter UOM:	cm				
<a href="#">102</a>	1 of 1	ENE/205.6	71.9 / -3.46	DH OT-2 ON	MNR
MDI No:	MDI31G05NE00069			Twp Area:	NEPEAN
OGF ID:	205251769			Dep Class:	
Deposit Status:	DISCRETIONARY OCCURRENCE			Zone:	18
Claim Map:	N/A			Easting:	445757.33
Geological District:	SOUTHEASTERN ONTARIO			Northing:	5029863.04
Mining Division:	SOUTHERN ONTARIO			Effective Dt/time:	01-May-2020
Name:	DH OT-2			Date Last Modified:	
P Commod:	LIMESTONE (BUILDING STONES)			Geo Update Dt/time:	
S Commod:					
Class Sub Type No:	2496				
Class Sub Type:	Discretionary Mineral Occurrence				
Source Map:	DEM R 1987, NTS 31G05 OTTAWA				
Detail:	<a href="http://www.geologyontario.mndm.gov.on.ca/mndmfiles/mdi/data/records/MDI31G05NE00069.html">http://www.geologyontario.mndm.gov.on.ca/mndmfiles/mdi/data/records/MDI31G05NE00069.html</a>				
All Names:	DH OT-2				
Access Description:	N/A				
Status:	DISCRETIONARY OCCURRENCE				
<b><u>Deposit Details</u></b>					
Deposit Year:	1993				
Deposit Character:					
Commodity Desc:	LIMESTONE (BUILDING STONES)				
Ranking:	1				
Twp/Area:	NEPEAN				
Con/Lot/Sec:	LOT: NA Con: NA				
Legal Desc:					
Township Area Ranking:	1				
Mndm Township Area No:	1758				
Effective Date/Time:	12/7/2005 12:32:36 PM				
<a href="#">103</a>	1 of 17	N/207.4	75.9 / 0.54	CANADA COUNCIL 99 METCALFE ST. OTTAWA ON K1P 5V8	GEN

Map Key	Number of Records	Direction/ Distance (m)	Elev/Diff (m)	Site	DB
<b>Generator No:</b> ON0912500 <b>SIC Code:</b> 2819 <b>SIC Description:</b> OTHER COMM. PRINTING <b>Approval Years:</b> 86,87,88,89,90 <b>PO Box No:</b> <b>Country:</b>				<b>Status:</b> <b>Co Admin:</b> <b>Choice of Contact:</b> <b>Phone No Admin:</b> <b>Contam. Facility:</b> <b>MHSW Facility:</b>	
<b><u>Detail(s)</u></b>					
<b>Waste Class:</b> 213 <b>Waste Class Desc:</b> PETROLEUM DISTILLATES					
<b>Waste Class:</b> 241 <b>Waste Class Desc:</b> HALOGENATED SOLVENTS					
<a href="#">103</a>	2 of 17	N/207.4	75.9 / 0.54	CANADA (OUT OF BUS) 08-351 99 METCALFE ST. OTTAWA ON K1P 5V8	GEN
<b>Generator No:</b> ON0912500 <b>SIC Code:</b> 2819 <b>SIC Description:</b> OTHER COMM. PRINTING <b>Approval Years:</b> 92,93,94,95,96,97,98 <b>PO Box No:</b> <b>Country:</b>				<b>Status:</b> <b>Co Admin:</b> <b>Choice of Contact:</b> <b>Phone No Admin:</b> <b>Contam. Facility:</b> <b>MHSW Facility:</b>	
<b><u>Detail(s)</u></b>					
<b>Waste Class:</b> 213 <b>Waste Class Desc:</b> PETROLEUM DISTILLATES					
<b>Waste Class:</b> 241 <b>Waste Class Desc:</b> HALOGENATED SOLVENTS					
<a href="#">103</a>	3 of 17	N/207.4	75.9 / 0.54	MORGUARD INVESTMENTS LTD. 99 METCALFE STREET OTTAWA ON	GEN
<b>Generator No:</b> ON4145655 <b>SIC Code:</b> 531310 <b>SIC Description:</b> REAL ESTATE PROPERTY MANAGERS <b>Approval Years:</b> 2013 <b>PO Box No:</b> <b>Country:</b>				<b>Status:</b> <b>Co Admin:</b> <b>Choice of Contact:</b> <b>Phone No Admin:</b> <b>Contam. Facility:</b> <b>MHSW Facility:</b>	
<b><u>Detail(s)</u></b>					
<b>Waste Class:</b> 145 <b>Waste Class Desc:</b> PAINT/PIGMENT/COATING RESIDUES					
<b>Waste Class:</b> 263 <b>Waste Class Desc:</b> ORGANIC LABORATORY CHEMICALS					
<b>Waste Class:</b> 146 <b>Waste Class Desc:</b> OTHER SPECIFIED INORGANICS					
<b>Waste Class:</b> 148 <b>Waste Class Desc:</b> INORGANIC LABORATORY CHEMICALS					
<b>Waste Class:</b> 121 <b>Waste Class Desc:</b> ALKALINE WASTES - HEAVY METALS					

Map Key	Number of Records	Direction/ Distance (m)	Elev/Diff (m)	Site	DB
<b>Waste Class:</b>		252			
<b>Waste Class Desc:</b>		WASTE OILS & LUBRICANTS			
<b>Waste Class:</b>		112			
<b>Waste Class Desc:</b>		ACID WASTE - HEAVY METALS			
<b>Waste Class:</b>		331			
<b>Waste Class Desc:</b>		WASTE COMPRESSED GASES			
<a href="#">103</a>	4 of 17	N/207.4	75.9 / 0.54	News Brief 99 Metcalfe St Suite 304 Ottawa ON K1P 6L7	SCT
<b>Established:</b>		01-SEP-62			
<b>Plant Size (ft²):</b>					
<b>Employment:</b>					
<b>--Details--</b>					
<b>Description:</b>		Periodical Publishers			
<b>SIC/NAICS Code:</b>		511120			
<b>Description:</b>		Periodical Publishers			
<b>SIC/NAICS Code:</b>		511120			
<a href="#">103</a>	5 of 17	N/207.4	75.9 / 0.54	MORGUARD INVESTMENTS LTD. 99 METCALFE STREET OTTAWA ON	GEN
<b>Generator No:</b>		ON4145655		<b>Status:</b>	
<b>SIC Code:</b>		531310		<b>Co Admin:</b>	
<b>SIC Description:</b>		Real Estate Property Managers		<b>Choice of Contact:</b>	
<b>Approval Years:</b>		2009		<b>Phone No Admin:</b>	
<b>PO Box No:</b>				<b>Contam. Facility:</b>	
<b>Country:</b>				<b>MHSW Facility:</b>	
<b><u>Detail(s)</u></b>					
<b>Waste Class:</b>		112			
<b>Waste Class Desc:</b>		ACID WASTE - HEAVY METALS			
<b>Waste Class:</b>		121			
<b>Waste Class Desc:</b>		ALKALINE WASTES - HEAVY METALS			
<b>Waste Class:</b>		145			
<b>Waste Class Desc:</b>		PAINT/PIGMENT/COATING RESIDUES			
<b>Waste Class:</b>		146			
<b>Waste Class Desc:</b>		OTHER SPECIFIED INORGANICS			
<b>Waste Class:</b>		148			
<b>Waste Class Desc:</b>		INORGANIC LABORATORY CHEMICALS			
<b>Waste Class:</b>		252			
<b>Waste Class Desc:</b>		WASTE OILS & LUBRICANTS			
<b>Waste Class:</b>		263			
<b>Waste Class Desc:</b>		ORGANIC LABORATORY CHEMICALS			
<b>Waste Class:</b>		331			
<b>Waste Class Desc:</b>		WASTE COMPRESSED GASES			

<b>Map Key</b>	<b>Number of Records</b>	<b>Direction/ Distance (m)</b>	<b>Elev/Diff (m)</b>	<b>Site</b>	<b>DB</b>
<a href="#">103</a>	6 of 17	N/207.4	75.9 / 0.54	MORGUARD INVESTMENTS LTD. 99 METCALFE STREET OTTAWA ON	GEN
<b>Generator No:</b>	ON4145655			<b>Status:</b>	
<b>SIC Code:</b>	531310			<b>Co Admin:</b>	
<b>SIC Description:</b>	Real Estate Property Managers			<b>Choice of Contact:</b>	
<b>Approval Years:</b>	2010			<b>Phone No Admin:</b>	
<b>PO Box No:</b>				<b>Contam. Facility:</b>	
<b>Country:</b>				<b>MHSW Facility:</b>	
<b><u>Detail(s)</u></b>					
<b>Waste Class:</b>	148				
<b>Waste Class Desc:</b>	INORGANIC LABORATORY CHEMICALS				
<b>Waste Class:</b>	121				
<b>Waste Class Desc:</b>	ALKALINE WASTES - HEAVY METALS				
<b>Waste Class:</b>	252				
<b>Waste Class Desc:</b>	WASTE OILS & LUBRICANTS				
<b>Waste Class:</b>	263				
<b>Waste Class Desc:</b>	ORGANIC LABORATORY CHEMICALS				
<b>Waste Class:</b>	145				
<b>Waste Class Desc:</b>	PAINT/PIGMENT/COATING RESIDUES				
<b>Waste Class:</b>	112				
<b>Waste Class Desc:</b>	ACID WASTE - HEAVY METALS				
<b>Waste Class:</b>	146				
<b>Waste Class Desc:</b>	OTHER SPECIFIED INORGANICS				
<b>Waste Class:</b>	331				
<b>Waste Class Desc:</b>	WASTE COMPRESSED GASES				

<a href="#">103</a>	7 of 17	N/207.4	75.9 / 0.54	MORGUARD INVESTMENTS LTD. 99 METCALFE STREET OTTAWA ON	GEN
<b>Generator No:</b>	ON4145655			<b>Status:</b>	
<b>SIC Code:</b>	531310			<b>Co Admin:</b>	
<b>SIC Description:</b>	Real Estate Property Managers			<b>Choice of Contact:</b>	
<b>Approval Years:</b>	2011			<b>Phone No Admin:</b>	
<b>PO Box No:</b>				<b>Contam. Facility:</b>	
<b>Country:</b>				<b>MHSW Facility:</b>	

**Detail(s)**

<b>Waste Class:</b>	146				
<b>Waste Class Desc:</b>	OTHER SPECIFIED INORGANICS				
<b>Waste Class:</b>	148				
<b>Waste Class Desc:</b>	INORGANIC LABORATORY CHEMICALS				
<b>Waste Class:</b>	263				
<b>Waste Class Desc:</b>	ORGANIC LABORATORY CHEMICALS				
<b>Waste Class:</b>	252				
<b>Waste Class Desc:</b>	WASTE OILS & LUBRICANTS				
<b>Waste Class:</b>	112				

Map Key	Number of Records	Direction/ Distance (m)	Elev/Diff (m)	Site	DB
<b>Waste Class Desc:</b>		ACID WASTE - HEAVY METALS			
<b>Waste Class:</b>		121			
<b>Waste Class Desc:</b>		ALKALINE WASTES - HEAVY METALS			
<b>Waste Class:</b>		145			
<b>Waste Class Desc:</b>		PAINT/PIGMENT/COATING RESIDUES			
<b>Waste Class:</b>		331			
<b>Waste Class Desc:</b>		WASTE COMPRESSED GASES			

[103](#)    8 of 17    *N/207.4*    *75.9 / 0.54*    **MORGUARD INVESTMENTS LTD.  
99 METCALFE STREET  
OTTAWA ON**    **GEN**

<b>Generator No:</b>	ON4145655	<b>Status:</b>	
<b>SIC Code:</b>	531310	<b>Co Admin:</b>	
<b>SIC Description:</b>	Real Estate Property Managers	<b>Choice of Contact:</b>	
<b>Approval Years:</b>	2012	<b>Phone No Admin:</b>	
<b>PO Box No:</b>		<b>Contam. Facility:</b>	
<b>Country:</b>		<b>MHSW Facility:</b>	

**Detail(s)**

<b>Waste Class:</b>	121
<b>Waste Class Desc:</b>	ALKALINE WASTES - HEAVY METALS
<b>Waste Class:</b>	252
<b>Waste Class Desc:</b>	WASTE OILS & LUBRICANTS
<b>Waste Class:</b>	145
<b>Waste Class Desc:</b>	PAINT/PIGMENT/COATING RESIDUES
<b>Waste Class:</b>	331
<b>Waste Class Desc:</b>	WASTE COMPRESSED GASES
<b>Waste Class:</b>	146
<b>Waste Class Desc:</b>	OTHER SPECIFIED INORGANICS
<b>Waste Class:</b>	148
<b>Waste Class Desc:</b>	INORGANIC LABORATORY CHEMICALS
<b>Waste Class:</b>	263
<b>Waste Class Desc:</b>	ORGANIC LABORATORY CHEMICALS
<b>Waste Class:</b>	112
<b>Waste Class Desc:</b>	ACID WASTE - HEAVY METALS

[103](#)    9 of 17    *N/207.4*    *75.9 / 0.54*    **99 Metcalfe St  
Ottawa ON K1P6L7**    **EHS**

<b>Order No:</b>	20160328042	<b>Nearest Intersection:</b>	
<b>Status:</b>	C	<b>Municipality:</b>	
<b>Report Type:</b>	Standard Express Report	<b>Client Prov/State:</b>	ON
<b>Report Date:</b>	28-MAR-16	<b>Search Radius (km):</b>	.25
<b>Date Received:</b>	28-MAR-16	<b>X:</b>	-75.695397
<b>Previous Site Name:</b>		<b>Y:</b>	45.421113
<b>Lot/Building Size:</b>			
<b>Additional Info Ordered:</b>			

[103](#)    10 of 17    *N/207.4*    *75.9 / 0.54*    **Dr. Esther Guiot and Assoc**    **GEN**

Map Key	Number of Records	Direction/ Distance (m)	Elev/Diff (m)	Site	DB
				99 metcalfe suite 104 ottawa ON K1P6L7	
<b>Generator No:</b>	ON2558637			<b>Status:</b>	
<b>SIC Code:</b>	621110			<b>Co Admin:</b>	
<b>SIC Description:</b>	OFFICES OF PHYSICIANS			<b>Choice of Contact:</b>	CO_OFFICIAL
<b>Approval Years:</b>	2016			<b>Phone No Admin:</b>	
<b>PO Box No:</b>				<b>Contam. Facility:</b>	No
<b>Country:</b>	Canada			<b>MHSW Facility:</b>	No
<b><u>Detail(s)</u></b>					
<b>Waste Class:</b>		312			
<b>Waste Class Desc:</b>		PATHOLOGICAL WASTES			
<a href="#">103</a>	11 of 17	N/207.4	75.9 / 0.54	Modern Niagara Ottawa Inc 99 Metcalfe Ottawa ON K1P 6L7	GEN
<b>Generator No:</b>	ON2644931			<b>Status:</b>	
<b>SIC Code:</b>	236220			<b>Co Admin:</b>	
<b>SIC Description:</b>	COMMERCIAL AND INSTITUTIONAL BUILDING CONSTRUCTION			<b>Choice of Contact:</b>	CO_OFFICIAL
<b>Approval Years:</b>	2015			<b>Phone No Admin:</b>	
<b>PO Box No:</b>				<b>Contam. Facility:</b>	No
<b>Country:</b>	Canada			<b>MHSW Facility:</b>	No
<b><u>Detail(s)</u></b>					
<b>Waste Class:</b>		212			
<b>Waste Class Desc:</b>		ALIPHATIC SOLVENTS			
<a href="#">103</a>	12 of 17	N/207.4	75.9 / 0.54	Dr. Esther Guiot and Assoc 99 metcalfe suite 104 ottawa ON K1P6L7	GEN
<b>Generator No:</b>	ON2558637			<b>Status:</b>	
<b>SIC Code:</b>	621110			<b>Co Admin:</b>	
<b>SIC Description:</b>	OFFICES OF PHYSICIANS			<b>Choice of Contact:</b>	CO_OFFICIAL
<b>Approval Years:</b>	2015			<b>Phone No Admin:</b>	
<b>PO Box No:</b>				<b>Contam. Facility:</b>	No
<b>Country:</b>	Canada			<b>MHSW Facility:</b>	No
<b><u>Detail(s)</u></b>					
<b>Waste Class:</b>		312			
<b>Waste Class Desc:</b>		PATHOLOGICAL WASTES			
<a href="#">103</a>	13 of 17	N/207.4	75.9 / 0.54	Dr. Esther Guiot and Assoc 99 metcalfe suite 104 ottawa ON K1P6L7	GEN
<b>Generator No:</b>	ON2558637			<b>Status:</b>	Registered
<b>SIC Code:</b>				<b>Co Admin:</b>	
<b>SIC Description:</b>				<b>Choice of Contact:</b>	
<b>Approval Years:</b>	As of Dec 2018			<b>Phone No Admin:</b>	
<b>PO Box No:</b>				<b>Contam. Facility:</b>	
<b>Country:</b>	Canada			<b>MHSW Facility:</b>	
<b><u>Detail(s)</u></b>					

Map Key	Number of Records	Direction/ Distance (m)	Elev/Diff (m)	Site	DB
<b>Waste Class:</b>		312 P			
<b>Waste Class Desc:</b>		Pathological wastes			
<a href="#">103</a>	14 of 17	N/207.4	75.9 / 0.54	<b>The Downtown Dental Clinic</b> 99 Metcalfe, Unit 104 Ottawa ON K1P 6L7	GEN
<b>Generator No:</b>	ON7534992			<b>Status:</b>	Registered
<b>SIC Code:</b>				<b>Co Admin:</b>	
<b>SIC Description:</b>				<b>Choice of Contact:</b>	
<b>Approval Years:</b>	As of Jul 2020			<b>Phone No Admin:</b>	
<b>PO Box No:</b>				<b>Contam. Facility:</b>	
<b>Country:</b>	Canada			<b>MHSW Facility:</b>	
<b><u>Detail(s)</u></b>					
<b>Waste Class:</b>		312 P			
<b>Waste Class Desc:</b>		Pathological wastes			
<a href="#">103</a>	15 of 17	N/207.4	75.9 / 0.54	<b>Morguard Investments Ltd.</b> 99 Metcalf St Ottawa ON K1A 1E3	GEN
<b>Generator No:</b>	ON8100643			<b>Status:</b>	Registered
<b>SIC Code:</b>				<b>Co Admin:</b>	
<b>SIC Description:</b>				<b>Choice of Contact:</b>	
<b>Approval Years:</b>	As of Oct 2019			<b>Phone No Admin:</b>	
<b>PO Box No:</b>				<b>Contam. Facility:</b>	
<b>Country:</b>	Canada			<b>MHSW Facility:</b>	
<b><u>Detail(s)</u></b>					
<b>Waste Class:</b>		251 L			
<b>Waste Class Desc:</b>		Waste oils/sludges (petroleum based)			
<a href="#">103</a>	16 of 17	N/207.4	75.9 / 0.54	<b>The Downtown Dental Clinic</b> 99 Metcalfe, Unit 104 Ottawa ON K1P 6L7	GEN
<b>Generator No:</b>	ON7534992			<b>Status:</b>	Registered
<b>SIC Code:</b>				<b>Co Admin:</b>	
<b>SIC Description:</b>				<b>Choice of Contact:</b>	
<b>Approval Years:</b>	As of Nov 2021			<b>Phone No Admin:</b>	
<b>PO Box No:</b>				<b>Contam. Facility:</b>	
<b>Country:</b>	Canada			<b>MHSW Facility:</b>	
<b><u>Detail(s)</u></b>					
<b>Waste Class:</b>		312 P			
<b>Waste Class Desc:</b>		Pathological wastes			
<a href="#">103</a>	17 of 17	N/207.4	75.9 / 0.54	<b>Alliance Engineering &amp; Construction Limited</b> 99 Metcalfe Street Ottawa ON K1P 5M2	GEN
<b>Generator No:</b>	ON2623246			<b>Status:</b>	Registered
<b>SIC Code:</b>				<b>Co Admin:</b>	
<b>SIC Description:</b>				<b>Choice of Contact:</b>	
<b>Approval Years:</b>	As of Nov 2021			<b>Phone No Admin:</b>	



Map Key	Number of Records	Direction/ Distance (m)	Elev/Diff (m)	Site	DB
<b>PO Box No:</b>				<b>Contam. Facility:</b>	
<b>Country:</b>	Canada			<b>MHSW Facility:</b>	
<b>Detail(s)</b>					
<b>Waste Class:</b>		212 L			
<b>Waste Class Desc:</b>		Aliphatic solvents and residues			
<a href="#">104</a>	1 of 1	<b>N/207.4</b>	<b>75.9 / 0.54</b>	<b>99 Metcalfe Street Ottawa Ontario Ottawa ON K1P</b>	<b>EHS</b>
<b>Order No:</b>	20190205039			<b>Nearest Intersection:</b>	
<b>Status:</b>	C			<b>Municipality:</b>	
<b>Report Type:</b>	Standard Report			<b>Client Prov/State:</b>	ON
<b>Report Date:</b>	08-FEB-19			<b>Search Radius (km):</b>	.25
<b>Date Received:</b>	05-FEB-19			<b>X:</b>	-75.695322
<b>Previous Site Name:</b>				<b>Y:</b>	45.420857
<b>Lot/Building Size:</b>					
<b>Additional Info Ordered:</b>	Fire Insur. Maps and/or Site Plans				
<a href="#">105</a>	1 of 7	<b>ESE/207.6</b>	<b>73.8 / -1.51</b>	<b>214 Metcalfe Street Ottawa ON K2P 1P7</b>	<b>EHS</b>
<b>Order No:</b>	20191128024			<b>Nearest Intersection:</b>	
<b>Status:</b>	C			<b>Municipality:</b>	
<b>Report Type:</b>	Site Report			<b>Client Prov/State:</b>	ON
<b>Report Date:</b>	29-NOV-19			<b>Search Radius (km):</b>	.001
<b>Date Received:</b>	28-NOV-19			<b>X:</b>	-75.693274
<b>Previous Site Name:</b>				<b>Y:</b>	45.4178
<b>Lot/Building Size:</b>					
<b>Additional Info Ordered:</b>					
<a href="#">105</a>	2 of 7	<b>ESE/207.6</b>	<b>73.8 / -1.51</b>	<b>214 Metcalfe Street Ottawa ON K2P 1P7</b>	<b>EHS</b>
<b>Order No:</b>	20191128024			<b>Nearest Intersection:</b>	
<b>Status:</b>	C			<b>Municipality:</b>	
<b>Report Type:</b>	Site Report			<b>Client Prov/State:</b>	ON
<b>Report Date:</b>	29-NOV-19			<b>Search Radius (km):</b>	.001
<b>Date Received:</b>	28-NOV-19			<b>X:</b>	-75.693274
<b>Previous Site Name:</b>				<b>Y:</b>	45.4178
<b>Lot/Building Size:</b>					
<b>Additional Info Ordered:</b>					
<a href="#">105</a>	3 of 7	<b>ESE/207.6</b>	<b>73.8 / -1.51</b>	<b>214 Metcalfe Street Ottawa ON K2P 1P7</b>	<b>EHS</b>
<b>Order No:</b>	20191128024			<b>Nearest Intersection:</b>	
<b>Status:</b>	C			<b>Municipality:</b>	
<b>Report Type:</b>	Site Report			<b>Client Prov/State:</b>	ON
<b>Report Date:</b>	29-NOV-19			<b>Search Radius (km):</b>	.001
<b>Date Received:</b>	28-NOV-19			<b>X:</b>	-75.693274
<b>Previous Site Name:</b>				<b>Y:</b>	45.4178
<b>Lot/Building Size:</b>					
<b>Additional Info Ordered:</b>					

Map Key	Number of Records	Direction/ Distance (m)	Elev/Diff (m)	Site	DB
<a href="#">105</a>	4 of 7	ESE/207.6	73.8 / -1.51	214 Metcalfe Street Ottawa ON K2P 1P7	EHS
<b>Order No:</b>	20191128024			<b>Nearest Intersection:</b>	
<b>Status:</b>	C			<b>Municipality:</b>	
<b>Report Type:</b>	Site Report			<b>Client Prov/State:</b>	ON
<b>Report Date:</b>	29-NOV-19			<b>Search Radius (km):</b>	.001
<b>Date Received:</b>	28-NOV-19			<b>X:</b>	-75.693274
<b>Previous Site Name:</b>				<b>Y:</b>	45.4178
<b>Lot/Building Size:</b>					
<b>Additional Info Ordered:</b>					
<a href="#">105</a>	5 of 7	ESE/207.6	73.8 / -1.51	214 Metcalfe Street Ottawa ON K2P 1P7	EHS
<b>Order No:</b>	20191128024			<b>Nearest Intersection:</b>	
<b>Status:</b>	C			<b>Municipality:</b>	
<b>Report Type:</b>	Site Report			<b>Client Prov/State:</b>	ON
<b>Report Date:</b>	29-NOV-19			<b>Search Radius (km):</b>	.001
<b>Date Received:</b>	28-NOV-19			<b>X:</b>	-75.693274
<b>Previous Site Name:</b>				<b>Y:</b>	45.4178
<b>Lot/Building Size:</b>					
<b>Additional Info Ordered:</b>					
<a href="#">105</a>	6 of 7	ESE/207.6	73.8 / -1.51	214 Metcalfe Street Ottawa ON K2P 1P7	EHS
<b>Order No:</b>	20191128024			<b>Nearest Intersection:</b>	
<b>Status:</b>	C			<b>Municipality:</b>	
<b>Report Type:</b>	Site Report			<b>Client Prov/State:</b>	ON
<b>Report Date:</b>	29-NOV-19			<b>Search Radius (km):</b>	.001
<b>Date Received:</b>	28-NOV-19			<b>X:</b>	-75.693274
<b>Previous Site Name:</b>				<b>Y:</b>	45.4178
<b>Lot/Building Size:</b>					
<b>Additional Info Ordered:</b>					
<a href="#">105</a>	7 of 7	ESE/207.6	73.8 / -1.51	214 Metcalfe Street Ottawa ON K2P 1P7	EHS
<b>Order No:</b>	20191128024			<b>Nearest Intersection:</b>	
<b>Status:</b>	C			<b>Municipality:</b>	
<b>Report Type:</b>	Site Report			<b>Client Prov/State:</b>	ON
<b>Report Date:</b>	29-NOV-19			<b>Search Radius (km):</b>	.001
<b>Date Received:</b>	28-NOV-19			<b>X:</b>	-75.693274
<b>Previous Site Name:</b>				<b>Y:</b>	45.4178
<b>Lot/Building Size:</b>					
<b>Additional Info Ordered:</b>					
<a href="#">106</a>	1 of 6	WNW/209.0	77.9 / 2.54	110 Oconnor Steet Ottawa ON	SPL
<b>Ref No:</b>	6437-7XHQXF			<b>Discharger Report:</b>	
<b>Site No:</b>				<b>Material Group:</b>	
<b>Incident Dt:</b>				<b>Health/Env Conseq:</b>	
<b>Year:</b>				<b>Client Type:</b>	
<b>Incident Cause:</b>	Discharge or Emission to Air			<b>Sector Type:</b>	Other
<b>Incident Event:</b>				<b>Agency Involved:</b>	
<b>Contaminant Code:</b>	38			<b>Nearest Watercourse:</b>	
<b>Contaminant Name:</b>	FREON R-134A (CFC)			<b>Site Address:</b>	

Map Key	Number of Records	Direction/ Distance (m)	Elev/Diff (m)	Site	DB
<b>Contaminant Limit 1:</b> <b>Contam Limit Freq 1:</b> <b>Contaminant UN No 1:</b> <b>Environment Impact:</b> Confirmed <b>Nature of Impact:</b> Air Pollution <b>Receiving Medium:</b> <b>Receiving Env:</b> <b>MOE Response:</b> <b>Dt MOE Arvl on Scn:</b> <b>MOE Reported Dt:</b> 11/5/2009 <b>Dt Document Closed:</b> <b>Incident Reason:</b> Spill <b>Site Name:</b> commerical building<UNOFFICIAL> <b>Site County/District:</b> <b>Site Geo Ref Meth:</b> <b>Incident Summary:</b> R 134A to atoms., from chiller 600pds max. <b>Contaminant Qty:</b> 600 lb				<b>Site District Office:</b> <b>Site Postal Code:</b> <b>Site Region:</b> <b>Site Municipality:</b> <b>Site Lot:</b> <b>Site Conc:</b> <b>Northing:</b> <b>Easting:</b> <b>Site Geo Ref Accu:</b> <b>Site Map Datum:</b> <b>SAC Action Class:</b> Air Spills - Gases and Vapours <b>Source Type:</b>	
<a href="#">106</a>	2 of 6	WNW/209.0	77.9 / 2.54	Cascades Recovery Inc. 110 O'Connor St Ottawa ON K1P 5V9	SPL
<b>Ref No:</b> 3438-8GXHV5 <b>Site No:</b> <b>Incident Dt:</b> 5/17/2011 <b>Year:</b> <b>Incident Cause:</b> <b>Incident Event:</b> <b>Contaminant Code:</b> 15 <b>Contaminant Name:</b> HYDRAULIC OIL <b>Contaminant Limit 1:</b> <b>Contam Limit Freq 1:</b> <b>Contaminant UN No 1:</b> <b>Environment Impact:</b> Not Anticipated <b>Nature of Impact:</b> Other Impact(s) <b>Receiving Medium:</b> <b>Receiving Env:</b> <b>MOE Response:</b> No Field Response <b>Dt MOE Arvl on Scn:</b> <b>MOE Reported Dt:</b> 5/17/2011 <b>Dt Document Closed:</b> 6/8/2011 <b>Incident Reason:</b> Equipment Failure <b>Site Name:</b> 110 O'Connor Street <b>Site County/District:</b> <b>Site Geo Ref Meth:</b> <b>Incident Summary:</b> Cascade Recovery: 15 L hydraulic oil to pave, ctned <b>Contaminant Qty:</b> 15 L				<b>Discharger Report:</b> <b>Material Group:</b> <b>Health/Env Conseq:</b> <b>Client Type:</b> <b>Sector Type:</b> Other <b>Agency Involved:</b> <b>Nearest Watercourse:</b> <b>Site Address:</b> 110 O'Connor St <b>Site District Office:</b> <b>Site Postal Code:</b> <b>Site Region:</b> <b>Site Municipality:</b> Ottawa <b>Site Lot:</b> <b>Site Conc:</b> <b>Northing:</b> NA <b>Easting:</b> NA <b>Site Geo Ref Accu:</b> <b>Site Map Datum:</b> <b>SAC Action Class:</b> Watercourse Spills <b>Source Type:</b>	
<a href="#">106</a>	3 of 6	WNW/209.0	77.9 / 2.54	110 O'Connor Street Ottawa ON	SPL
<b>Ref No:</b> 1867-A9LQ8D <b>Site No:</b> NA <b>Incident Dt:</b> 2016/04/29 <b>Year:</b> <b>Incident Cause:</b> <b>Incident Event:</b> Leak/Break <b>Contaminant Code:</b> 38 <b>Contaminant Name:</b> REFRIGERANT GAS, N.O.S. <b>Contaminant Limit 1:</b> <b>Contam Limit Freq 1:</b> <b>Contaminant UN No 1:</b>				<b>Discharger Report:</b> <b>Material Group:</b> <b>Health/Env Conseq:</b> <b>Client Type:</b> <b>Sector Type:</b> Unknown / N/A <b>Agency Involved:</b> <b>Nearest Watercourse:</b> <b>Site Address:</b> 110 O'Connor Street <b>Site District Office:</b> <b>Site Postal Code:</b> <b>Site Region:</b>	

Map Key	Number of Records	Direction/ Distance (m)	Elev/Diff (m)	Site	DB
<b>Environment Impact:</b> <b>Nature of Impact:</b> <b>Receiving Medium:</b> <b>Receiving Env:</b> Air <b>MOE Response:</b> No <b>Dt MOE Arvl on Scn:</b> <b>MOE Reported Dt:</b> 2016/05/03 <b>Dt Document Closed:</b> <b>Incident Reason:</b> Equipment Failure <b>Site Name:</b> Chiller<UNOFFICIAL> <b>Site County/District:</b> <b>Site Geo Ref Meth:</b> <b>Incident Summary:</b> Comenar: unknwn amount of R123 refrigerant to atm <b>Contaminant Qty:</b> 268 lb					
<b>Site Municipality:</b> Ottawa <b>Site Lot:</b> <b>Site Conc:</b> <b>Northing:</b> <b>Easting:</b> <b>Site Geo Ref Accu:</b> <b>Site Map Datum:</b> <b>SAC Action Class:</b> Air Spills - Gases and Vapours <b>Source Type:</b>					
<a href="#">106</a>	4 of 6	WNW/209.0	77.9 / 2.54	110 O'Connor Street Ottawa ON K1P 1H1	EHS
<b>Order No:</b> 21031600098 <b>Status:</b> C <b>Report Type:</b> Standard Report <b>Report Date:</b> 19-MAR-21 <b>Date Received:</b> 16-MAR-21 <b>Previous Site Name:</b> <b>Lot/Building Size:</b> <b>Additional Info Ordered:</b> Fire Insur. Maps and/or Site Plans; City Directory; Aerial Photos					
<b>Nearest Intersection:</b> <b>Municipality:</b> <b>Client Prov/State:</b> ON <b>Search Radius (km):</b> .25 <b>X:</b> -75.6977346 <b>Y:</b> 45.4197951					
<a href="#">106</a>	5 of 6	WNW/209.0	77.9 / 2.54	110 O'Connor Street Ottawa ON K1P 1H1	EHS
<b>Order No:</b> 21110201209 <b>Status:</b> C <b>Report Type:</b> Custom Report <b>Report Date:</b> 05-NOV-21 <b>Date Received:</b> 02-NOV-21 <b>Previous Site Name:</b> <b>Lot/Building Size:</b> <b>Additional Info Ordered:</b>					
<b>Nearest Intersection:</b> <b>Municipality:</b> <b>Client Prov/State:</b> QC <b>Search Radius (km):</b> .25 <b>X:</b> -75.6977346 <b>Y:</b> 45.4197951					
<a href="#">106</a>	6 of 6	WNW/209.0	77.9 / 2.54	110 O'Connor Street Ottawa ON K1P 1H1	EHS
<b>Order No:</b> 21031600098 <b>Status:</b> C <b>Report Type:</b> Standard Report <b>Report Date:</b> 19-MAR-21 <b>Date Received:</b> 16-MAR-21 <b>Previous Site Name:</b> <b>Lot/Building Size:</b> <b>Additional Info Ordered:</b> Fire Insur. Maps and/or Site Plans; City Directory; Aerial Photos					
<b>Nearest Intersection:</b> <b>Municipality:</b> <b>Client Prov/State:</b> ON <b>Search Radius (km):</b> .25 <b>X:</b> -75.6977346 <b>Y:</b> 45.4197951					
<a href="#">107</a>	1 of 10	NE/209.5	71.8 / -3.54	METRONET COMMUNICATIONS CORP. 150 LAURIER AVENUE WEST OTTAWA ON K1P 5J4	CA
<b>Certificate #:</b> 8-4062-98- <b>Application Year:</b> 98 <b>Issue Date:</b> // <b>Approval Type:</b> Industrial air					

Map Key	Number of Records	Direction/ Distance (m)	Elev/Diff (m)	Site	DB
<b>Status:</b> <b>Application Type:</b> <b>Client Name:</b> <b>Client Address:</b> <b>Client City:</b> <b>Client Postal Code:</b> <b>Project Description:</b> <b>Contaminants:</b> <b>Emission Control:</b>		In progress			
<a href="#">107</a>	2 of 10	NE/209.5	71.8 / -3.54	MTS Allstream 150 Laurier Ave West Ottawa ON	GEN
<b>Generator No:</b> <b>SIC Code:</b> <b>SIC Description:</b> <b>Approval Years:</b> <b>PO Box No:</b> <b>Country:</b>		ON5555957 517910 Other Telecommunications 2012		<b>Status:</b> <b>Co Admin:</b> <b>Choice of Contact:</b> <b>Phone No Admin:</b> <b>Contam. Facility:</b> <b>MHSW Facility:</b>	
<a href="#">107</a>	3 of 10	NE/209.5	71.8 / -3.54	Allstream 150 Laurier Ave West Ottawa ON	GEN
<b>Generator No:</b> <b>SIC Code:</b> <b>SIC Description:</b> <b>Approval Years:</b> <b>PO Box No:</b> <b>Country:</b>		ON5555957 517910 OTHER TELECOMMUNICATIONS 2013		<b>Status:</b> <b>Co Admin:</b> <b>Choice of Contact:</b> <b>Phone No Admin:</b> <b>Contam. Facility:</b> <b>MHSW Facility:</b>	
<b><u>Detail(s)</u></b>					
<b>Waste Class:</b>		221			
<b>Waste Class Desc:</b>		LIGHT FUELS			
<a href="#">107</a>	4 of 10	NE/209.5	71.8 / -3.54	Allstream 150 Laurier Ave West Ottawa ON K1P 5J4	GEN
<b>Generator No:</b> <b>SIC Code:</b> <b>SIC Description:</b> <b>Approval Years:</b> <b>PO Box No:</b> <b>Country:</b>		ON5555957 517910 OTHER TELECOMMUNICATIONS 2015		<b>Status:</b> <b>Co Admin:</b> <b>Choice of Contact:</b> <b>Phone No Admin:</b> <b>Contam. Facility:</b> <b>MHSW Facility:</b>	
				Steven Wells CO_ADMIN 416-645-8627 Ext. No No	
<b><u>Detail(s)</u></b>					
<b>Waste Class:</b>		221			
<b>Waste Class Desc:</b>		LIGHT FUELS			
<a href="#">107</a>	5 of 10	NE/209.5	71.8 / -3.54	Zayo Canada 150 Laurier Ave West Ottawa ON K1P 5J4	GEN
<b>Generator No:</b> <b>SIC Code:</b> <b>SIC Description:</b>		ON5555957 517910 OTHER TELECOMMUNICATIONS		<b>Status:</b> <b>Co Admin:</b> <b>Choice of Contact:</b>	
				Steven Wells CO_ADMIN	

Map Key	Number of Records	Direction/ Distance (m)	Elev/Diff (m)	Site	DB
Approval Years: PO Box No: Country:	2016  Canada			Phone No Admin: 416-645-8627 Ext. Contam. Facility: No MHSW Facility: No	
<b><u>Detail(s)</u></b>					
Waste Class: Waste Class Desc:	221 LIGHT FUELS				
<a href="#">107</a>	6 of 10	NE/209.5	71.8 / -3.54	Allstream 150 Laurier Ave West Ottawa ON K1P 5J4	GEN
Generator No: SIC Code: SIC Description: Approval Years: PO Box No: Country:	ON5555957 517910 OTHER TELECOMMUNICATIONS 2014  Canada			Status: Co Admin: Steven Wells Choice of Contact: CO_ADMIN Phone No Admin: 416-645-8627 Ext. Contam. Facility: No MHSW Facility: No	
<b><u>Detail(s)</u></b>					
Waste Class: Waste Class Desc:	221 LIGHT FUELS				
<a href="#">107</a>	7 of 10	NE/209.5	71.8 / -3.54	Zayo Canada 150 Laurier Ave West Ottawa ON K1P 5J4	GEN
Generator No: SIC Code: SIC Description: Approval Years: PO Box No: Country:	ON5555957   As of Dec 2018  Canada			Status: Registered Co Admin: Choice of Contact: Phone No Admin: Contam. Facility: MHSW Facility:	
<b><u>Detail(s)</u></b>					
Waste Class: Waste Class Desc:	221 I Light fuels				
<a href="#">107</a>	8 of 10	NE/209.5	71.8 / -3.54	Zayo Canada 150 Laurier Ave West Ottawa ON K1P 5J4	GEN
Generator No: SIC Code: SIC Description: Approval Years: PO Box No: Country:	ON5555957   As of Jul 2020  Canada			Status: Registered Co Admin: Choice of Contact: Phone No Admin: Contam. Facility: MHSW Facility:	
<b><u>Detail(s)</u></b>					
Waste Class: Waste Class Desc:	221 I Light fuels				
<a href="#">107</a>	9 of 10	NE/209.5	71.8 / -3.54	150 Laurier Avenue West Ottawa ON K1P 5J4	EHS

Map Key	Number of Records	Direction/ Distance (m)	Elev/Diff (m)	Site	DB
<b>Order No:</b> 20191204015 <b>Status:</b> C <b>Report Type:</b> Standard Report <b>Report Date:</b> 09-DEC-19 <b>Date Received:</b> 04-DEC-19 <b>Previous Site Name:</b> <b>Lot/Building Size:</b> <b>Additional Info Ordered:</b>					
<b>Nearest Intersection:</b> <b>Municipality:</b> <b>Client Prov/State:</b> ON <b>Search Radius (km):</b> .25 <b>X:</b> -75.693815 <b>Y:</b> 45.420569					
<a href="#">107</a>	10 of 10	NE/209.5	71.8 / -3.54	Zayo Canada 150 Laurier Ave West Ottawa ON K1P 5J4	GEN
<b>Generator No:</b> ON5555957 <b>SIC Code:</b> <b>SIC Description:</b> <b>Approval Years:</b> As of Jan 2021 <b>PO Box No:</b> <b>Country:</b> Canada					
<b>Status:</b> Registered <b>Co Admin:</b> <b>Choice of Contact:</b> <b>Phone No Admin:</b> <b>Contam. Facility:</b> <b>MHSW Facility:</b>					
<u>Detail(s)</u>					
<b>Waste Class:</b> 221 I <b>Waste Class Desc:</b> Light fuels					
<a href="#">108</a>	1 of 2	SSE/211.3	75.9 / 0.54	335 Cooper Street Ottawa ON K2P 0G5	EHS
<b>Order No:</b> 21041400015 <b>Status:</b> C <b>Report Type:</b> Standard Report <b>Report Date:</b> 19-APR-21 <b>Date Received:</b> 14-APR-21 <b>Previous Site Name:</b> <b>Lot/Building Size:</b> <b>Additional Info Ordered:</b> Fire Insur. Maps and/or Site Plans					
<b>Nearest Intersection:</b> <b>Municipality:</b> <b>Client Prov/State:</b> ON <b>Search Radius (km):</b> .25 <b>X:</b> -75.6947608 <b>Y:</b> 45.4171295					
<a href="#">108</a>	2 of 2	SSE/211.3	75.9 / 0.54	335 Cooper Street Ottawa ON K2P 0G5	EHS
<b>Order No:</b> 21041400015 <b>Status:</b> C <b>Report Type:</b> Standard Report <b>Report Date:</b> 19-APR-21 <b>Date Received:</b> 14-APR-21 <b>Previous Site Name:</b> <b>Lot/Building Size:</b> <b>Additional Info Ordered:</b> Fire Insur. Maps and/or Site Plans					
<b>Nearest Intersection:</b> <b>Municipality:</b> <b>Client Prov/State:</b> ON <b>Search Radius (km):</b> .25 <b>X:</b> -75.6947608 <b>Y:</b> 45.4171295					
<a href="#">109</a>	1 of 6	NE/211.3	71.9 / -3.46	150 Laurier Avenue West Ottawa ON K1P 5J4	EHS
<b>Order No:</b> 20191204015 <b>Status:</b> C <b>Report Type:</b> Standard Report <b>Report Date:</b> 09-DEC-19 <b>Date Received:</b> 04-DEC-19 <b>Previous Site Name:</b>					
<b>Nearest Intersection:</b> <b>Municipality:</b> <b>Client Prov/State:</b> ON <b>Search Radius (km):</b> .25 <b>X:</b> -75.693815 <b>Y:</b> 45.420569					

Map Key	Number of Records	Direction/ Distance (m)	Elev/Diff (m)	Site	DB
<i>Lot/Building Size:</i> <i>Additional Info Ordered:</i>					
<a href="#">109</a>	2 of 6	NE/211.3	71.9 / -3.46	150 Laurier Avenue West Ottawa ON K1P 5J4	EHS
<i>Order No:</i>	20191204015			<i>Nearest Intersection:</i>	
<i>Status:</i>	C			<i>Municipality:</i>	
<i>Report Type:</i>	Standard Report			<i>Client Prov/State:</i>	ON
<i>Report Date:</i>	09-DEC-19			<i>Search Radius (km):</i>	.25
<i>Date Received:</i>	04-DEC-19			<i>X:</i>	-75.693815
<i>Previous Site Name:</i>				<i>Y:</i>	45.420569
<i>Lot/Building Size:</i>					
<i>Additional Info Ordered:</i>					
<a href="#">109</a>	3 of 6	NE/211.3	71.9 / -3.46	150 Laurier Avenue West Ottawa ON K1P 5J4	EHS
<i>Order No:</i>	20191204015			<i>Nearest Intersection:</i>	
<i>Status:</i>	C			<i>Municipality:</i>	
<i>Report Type:</i>	Standard Report			<i>Client Prov/State:</i>	ON
<i>Report Date:</i>	09-DEC-19			<i>Search Radius (km):</i>	.25
<i>Date Received:</i>	04-DEC-19			<i>X:</i>	-75.693815
<i>Previous Site Name:</i>				<i>Y:</i>	45.420569
<i>Lot/Building Size:</i>					
<i>Additional Info Ordered:</i>					
<a href="#">109</a>	4 of 6	NE/211.3	71.9 / -3.46	150 Laurier Avenue West Ottawa ON K1P 5J4	EHS
<i>Order No:</i>	20191204015			<i>Nearest Intersection:</i>	
<i>Status:</i>	C			<i>Municipality:</i>	
<i>Report Type:</i>	Standard Report			<i>Client Prov/State:</i>	ON
<i>Report Date:</i>	09-DEC-19			<i>Search Radius (km):</i>	.25
<i>Date Received:</i>	04-DEC-19			<i>X:</i>	-75.693815
<i>Previous Site Name:</i>				<i>Y:</i>	45.420569
<i>Lot/Building Size:</i>					
<i>Additional Info Ordered:</i>					
<a href="#">109</a>	5 of 6	NE/211.3	71.9 / -3.46	150 Laurier Avenue West Ottawa ON K1P 5J4	EHS
<i>Order No:</i>	20191204015			<i>Nearest Intersection:</i>	
<i>Status:</i>	C			<i>Municipality:</i>	
<i>Report Type:</i>	Standard Report			<i>Client Prov/State:</i>	ON
<i>Report Date:</i>	09-DEC-19			<i>Search Radius (km):</i>	.25
<i>Date Received:</i>	04-DEC-19			<i>X:</i>	-75.693815
<i>Previous Site Name:</i>				<i>Y:</i>	45.420569
<i>Lot/Building Size:</i>					
<i>Additional Info Ordered:</i>					
<a href="#">109</a>	6 of 6	NE/211.3	71.9 / -3.46	150 Laurier Avenue West Ottawa ON K1P 5J4	EHS
<i>Order No:</i>	20191204015			<i>Nearest Intersection:</i>	
<i>Status:</i>	C			<i>Municipality:</i>	
<i>Report Type:</i>	Standard Report			<i>Client Prov/State:</i>	ON



Map Key	Number of Records	Direction/ Distance (m)	Elev/Diff (m)	Site	DB
<b>Report Date:</b>	09-DEC-19			<b>Search Radius (km):</b> .25	
<b>Date Received:</b>	04-DEC-19			<b>X:</b> -75.693815	
<b>Previous Site Name:</b>				<b>Y:</b> 45.420569	
<b>Lot/Building Size:</b>					
<b>Additional Info Ordered:</b>					

<a href="#">110</a>	1 of 2	NNW/211.7	76.6 / 1.24	<b>SHOPPERS DRUG MART 110 SLATER STREET OTTAWA ON K1P 5H6</b>	<b>GEN</b>
---------------------	--------	-----------	-------------	---	------------

<b>Generator No:</b>	ON2530773	<b>Status:</b>	
<b>SIC Code:</b>	6031	<b>Co Admin:</b>	
<b>SIC Description:</b>	PHARMACIES	<b>Choice of Contact:</b>	
<b>Approval Years:</b>	00,01	<b>Phone No Admin:</b>	
<b>PO Box No:</b>		<b>Contam. Facility:</b>	
<b>Country:</b>		<b>MHSW Facility:</b>	

**Detail(s)**

<b>Waste Class:</b>	261
<b>Waste Class Desc:</b>	PHARMACEUTICALS
<b>Waste Class:</b>	312
<b>Waste Class Desc:</b>	PATHOLOGICAL WASTES

<a href="#">110</a>	2 of 2	NNW/211.7	76.6 / 1.24	<b>SHOPPERS DRUG MART #0953 ( SLATER STREET) 110 SLATER ST OTTAWA ON K1P 5H6</b>	<b>PES</b>
---------------------	--------	-----------	-------------	--	------------

<b>Detail Licence No:</b>		<b>Operator Box:</b>	
<b>Licence No:</b>		<b>Operator Class:</b>	
<b>Status:</b>		<b>Operator No:</b>	
<b>Approval Date:</b>		<b>Operator Type:</b>	
<b>Report Source:</b>		<b>Oper Area Code:</b>	
<b>Licence Type:</b>	Limited Vendor	<b>Oper Phone No:</b>	
<b>Licence Type Code:</b>	23	<b>Operator Ext:</b>	
<b>Licence Class:</b>		<b>Operator Lot:</b>	
<b>Licence Control:</b>		<b>Oper Concession:</b>	
<b>Latitude:</b>		<b>Operator Region:</b>	
<b>Longitude:</b>		<b>Operator District:</b>	
<b>Lot:</b>		<b>Operator County:</b>	
<b>Concession:</b>		<b>Op Municipality:</b>	
<b>Region:</b>		<b>Post Office Box:</b>	
<b>District:</b>		<b>MOE District:</b>	
<b>County:</b>		<b>SWP Area Name:</b>	
<b>Trade Name:</b>			
<b>PDF Link:</b>			
<b>PDF Site Location:</b>			

<a href="#">111</a>	1 of 4	SW/214.7	76.9 / 1.54	<b>PE3651 - 293 Lisgar Street &amp; 176 Nepean Street Ottawa ON K2P 0B6</b>	<b>EHS</b>
---------------------	--------	----------	-------------	---	------------

<b>Order No:</b>	20292400956	<b>Nearest Intersection:</b>	
<b>Status:</b>	C	<b>Municipality:</b>	
<b>Report Type:</b>	Standard Report	<b>Client Prov/State:</b>	ON
<b>Report Date:</b>	29-SEP-20	<b>Search Radius (km):</b>	.25
<b>Date Received:</b>	24-SEP-20	<b>X:</b>	-75.6969478
<b>Previous Site Name:</b>		<b>Y:</b>	45.4174346
<b>Lot/Building Size:</b>			
<b>Additional Info Ordered:</b>			

Map Key	Number of Records	Direction/ Distance (m)	Elev/Diff (m)	Site	DB
<a href="#">111</a>	2 of 4	SW/214.7	76.9 / 1.54	PE3651 - 293 Lisgar Street & 176 Nepean Street Ottawa ON K2P 0B6	EHS
<b>Order No:</b>	20292400956			<b>Nearest Intersection:</b>	
<b>Status:</b>	C			<b>Municipality:</b>	
<b>Report Type:</b>	Standard Report			<b>Client Prov/State:</b>	ON
<b>Report Date:</b>	29-SEP-20			<b>Search Radius (km):</b>	.25
<b>Date Received:</b>	24-SEP-20			<b>X:</b>	-75.6969478
<b>Previous Site Name:</b>				<b>Y:</b>	45.4174346
<b>Lot/Building Size:</b>					
<b>Additional Info Ordered:</b>					
<a href="#">111</a>	3 of 4	SW/214.7	76.9 / 1.54	PE3651 - 293 Lisgar Street & 176 Nepean Street Ottawa ON K2P 0B6	EHS
<b>Order No:</b>	20292400956			<b>Nearest Intersection:</b>	
<b>Status:</b>	C			<b>Municipality:</b>	
<b>Report Type:</b>	Standard Report			<b>Client Prov/State:</b>	ON
<b>Report Date:</b>	29-SEP-20			<b>Search Radius (km):</b>	.25
<b>Date Received:</b>	24-SEP-20			<b>X:</b>	-75.6969478
<b>Previous Site Name:</b>				<b>Y:</b>	45.4174346
<b>Lot/Building Size:</b>					
<b>Additional Info Ordered:</b>					
<a href="#">111</a>	4 of 4	SW/214.7	76.9 / 1.54	PE3651 - 293 Lisgar Street & 176 Nepean Street Ottawa ON K2P 0B6	EHS
<b>Order No:</b>	20292400956			<b>Nearest Intersection:</b>	
<b>Status:</b>	C			<b>Municipality:</b>	
<b>Report Type:</b>	Standard Report			<b>Client Prov/State:</b>	ON
<b>Report Date:</b>	29-SEP-20			<b>Search Radius (km):</b>	.25
<b>Date Received:</b>	24-SEP-20			<b>X:</b>	-75.6969478
<b>Previous Site Name:</b>				<b>Y:</b>	45.4174346
<b>Lot/Building Size:</b>					
<b>Additional Info Ordered:</b>					
<a href="#">112</a>	1 of 1	SSW/217.0	76.9 / 1.59	355 COOPER ST OTTAWA ON	WWIS
<b>Well ID:</b>	7305581			<b>Data Entry Status:</b>	
<b>Construction Date:</b>				<b>Data Src:</b>	
<b>Primary Water Use:</b>	Test Hole			<b>Date Received:</b>	2/13/2018
<b>Sec. Water Use:</b>	Monitoring			<b>Selected Flag:</b>	TRUE
<b>Final Well Status:</b>	Observation Wells			<b>Abandonment Rec:</b>	
<b>Water Type:</b>				<b>Contractor:</b>	7241
<b>Casing Material:</b>				<b>Form Version:</b>	7
<b>Audit No:</b>	Z212305			<b>Owner:</b>	
<b>Tag:</b>	A182694			<b>Street Name:</b>	355 COOPER ST
<b>Construction Method:</b>				<b>County:</b>	OTTAWA
<b>Elevation (m):</b>				<b>Municipality:</b>	OTTAWA CITY
<b>Elevation Reliability:</b>				<b>Site Info:</b>	
<b>Depth to Bedrock:</b>				<b>Lot:</b>	
<b>Well Depth:</b>				<b>Concession:</b>	
<b>Overburden/Bedrock:</b>				<b>Concession Name:</b>	
<b>Pump Rate:</b>				<b>Easting NAD83:</b>	
<b>Static Water Level:</b>				<b>Northing NAD83:</b>	
<b>Flowing (Y/N):</b>				<b>Zone:</b>	
<b>Flow Rate:</b>				<b>UTM Reliability:</b>	

Map Key	Number of Records	Direction/ Distance (m)	Elev/Diff (m)	Site	DB
---------	-------------------	----------------------------	------------------	------	----

Clear/Cloudy:

PDF URL (Map):

**Additional Detail(s) (Map)**

Well Completed Date: 2018/01/09  
 Year Completed: 2018  
 Depth (m): 7.62  
 Latitude: 45.4170721165401  
 Longitude: -75.6958466010876  
 Path:

**Bore Hole Information**

Bore Hole ID:	1006985637	Elevation:	
DP2BR:		Elevrc:	
Spatial Status:		Zone:	18
Code OB:		East83:	445556.00
Code OB Desc:		North83:	5029519.00
Open Hole:		Org CS:	UTM83
Cluster Kind:		UTMRC:	4
Date Completed:	09-Jan-2018 00:00:00	UTMRC Desc:	margin of error : 30 m - 100 m
Remarks:		Location Method:	wwr
Elevrc Desc:			
Location Source Date:			
Improvement Location Source:			
Improvement Location Method:			
Source Revision Comment:			
Supplier Comment:			

**Overburden and Bedrock  
Materials Interval**

Formation ID: 1007145621  
 Layer: 2  
 Color: 6  
 General Color: BROWN  
 Mat1: 05  
 Most Common Material: CLAY  
 Mat2: 06  
 Mat2 Desc: SILT  
 Mat3: 85  
 Mat3 Desc: SOFT  
 Formation Top Depth: 1.8300000429153442  
 Formation End Depth: 4.570000171661377  
 Formation End Depth UOM: m

**Overburden and Bedrock  
Materials Interval**

Formation ID: 1007145620  
 Layer: 1  
 Color: 6  
 General Color: BROWN  
 Mat1: 01  
 Most Common Material: FILL  
 Mat2:  
 Mat2 Desc:  
 Mat3:  
 Mat3 Desc:  
 Formation Top Depth: 0.0

<b>Map Key</b>	<b>Number of Records</b>	<b>Direction/ Distance (m)</b>	<b>Elev/Diff (m)</b>	<b>Site</b>	<b>DB</b>
<b>Formation End Depth:</b>		1.8300000429153442			
<b>Formation End Depth UOM:</b>		m			
<b><u>Overburden and Bedrock Materials Interval</u></b>					
<b>Formation ID:</b>		1007145622			
<b>Layer:</b>		3			
<b>Color:</b>		2			
<b>General Color:</b>		GREY			
<b>Mat1:</b>		06			
<b>Most Common Material:</b>		SILT			
<b>Mat2:</b>		05			
<b>Mat2 Desc:</b>		CLAY			
<b>Mat3:</b>		85			
<b>Mat3 Desc:</b>		SOFT			
<b>Formation Top Depth:</b>		4.570000171661377			
<b>Formation End Depth:</b>		7.619999885559082			
<b>Formation End Depth UOM:</b>		m			
<b><u>Annular Space/Abandonment Sealing Record</u></b>					
<b>Plug ID:</b>		1007145632			
<b>Layer:</b>		3			
<b>Plug From:</b>		3.9600000381469727			
<b>Plug To:</b>		7.619999885559082			
<b>Plug Depth UOM:</b>		m			
<b><u>Annular Space/Abandonment Sealing Record</u></b>					
<b>Plug ID:</b>		1007145631			
<b>Layer:</b>		2			
<b>Plug From:</b>		0.3100000023841858			
<b>Plug To:</b>		3.9600000381469727			
<b>Plug Depth UOM:</b>		m			
<b><u>Annular Space/Abandonment Sealing Record</u></b>					
<b>Plug ID:</b>		1007145630			
<b>Layer:</b>		1			
<b>Plug From:</b>		0.0			
<b>Plug To:</b>		0.3100000023841858			
<b>Plug Depth UOM:</b>		m			
<b><u>Method of Construction &amp; Well Use</u></b>					
<b>Method Construction ID:</b>		1007145629			
<b>Method Construction Code:</b>		D			
<b>Method Construction:</b>		Direct Push			
<b>Other Method Construction:</b>					
<b><u>Pipe Information</u></b>					
<b>Pipe ID:</b>		1007145619			
<b>Casing No:</b>		0			
<b>Comment:</b>					
<b>Alt Name:</b>					

Map Key	Number of Records	Direction/ Distance (m)	Elev/Diff (m)	Site	DB
---------	-------------------	----------------------------	------------------	------	----

**Construction Record - Casing**

**Casing ID:** 1007145625  
**Layer:** 1  
**Material:** 5  
**Open Hole or Material:** PLASTIC  
**Depth From:** 0.0  
**Depth To:** 4.570000171661377  
**Casing Diameter:** 4.03000020980835  
**Casing Diameter UOM:** cm  
**Casing Depth UOM:** m

**Construction Record - Screen**

**Screen ID:** 1007145626  
**Layer:** 1  
**Slot:** 19  
**Screen Top Depth:** 457.0  
**Screen End Depth:** 7.619999885559082  
**Screen Material:** 5  
**Screen Depth UOM:** m  
**Screen Diameter UOM:** cm  
**Screen Diameter:** 4.820000171661377

**Water Details**

**Water ID:** 1007145624  
**Layer:**  
**Kind Code:**  
**Kind:**  
**Water Found Depth:**  
**Water Found Depth UOM:** m

**Hole Diameter**

**Hole ID:** 1007145623  
**Diameter:** 8.25  
**Depth From:** 0.0  
**Depth To:** 7.619999885559082  
**Hole Depth UOM:** m  
**Hole Diameter UOM:** cm

<a href="#">113</a>	1 of 1	S/219.8	76.2 / 0.86	355 Cooper St Ottawa ON K2P0G8	EHS
<b>Order No:</b>	20170821056			<b>Nearest Intersection:</b>	
<b>Status:</b>	C			<b>Municipality:</b>	
<b>Report Type:</b>	Standard Report			<b>Client Prov/State:</b>	ON
<b>Report Date:</b>	28-AUG-17			<b>Search Radius (km):</b>	.25
<b>Date Received:</b>	21-AUG-17			<b>X:</b>	-75.695658
<b>Previous Site Name:</b>				<b>Y:</b>	45.417026
<b>Lot/Building Size:</b>					
<b>Additional Info Ordered:</b>	Fire Insur. Maps and/or Site Plans; City Directory				

<a href="#">114</a>	1 of 3	SSE/221.4	74.9 / -0.48	320 Cooper Street Ottawa Ottawa ON K2P 0G7	EHS
<b>Order No:</b>	20321400026			<b>Nearest Intersection:</b>	
<b>Status:</b>	C			<b>Municipality:</b>	

Map Key	Number of Records	Direction/ Distance (m)	Elev/Diff (m)	Site	DB
<b>Report Type:</b> Standard Report <b>Report Date:</b> 17-DEC-20 <b>Date Received:</b> 14-DEC-20 <b>Previous Site Name:</b> <b>Lot/Building Size:</b> <b>Additional Info Ordered:</b>					
<b>Client Prov/State:</b> ON <b>Search Radius (km):</b> .25 <b>X:</b> -75.6941526 <b>Y:</b> 45.417175					
<a href="#">114</a>	2 of 3	SSE/221.4	74.9 / -0.48	320 Cooper Street Ottawa Ottawa ON K2P 0G7	EHS
<b>Order No:</b> 20321400026 <b>Status:</b> C <b>Report Type:</b> Standard Report <b>Report Date:</b> 17-DEC-20 <b>Date Received:</b> 14-DEC-20 <b>Previous Site Name:</b> <b>Lot/Building Size:</b> <b>Additional Info Ordered:</b>					
<b>Nearest Intersection:</b> <b>Municipality:</b> <b>Client Prov/State:</b> ON <b>Search Radius (km):</b> .25 <b>X:</b> -75.6941526 <b>Y:</b> 45.417175					
<a href="#">114</a>	3 of 3	SSE/221.4	74.9 / -0.48	320 Cooper Street Ottawa Ottawa ON K2P 0G7	EHS
<b>Order No:</b> 20321400026 <b>Status:</b> C <b>Report Type:</b> Standard Report <b>Report Date:</b> 17-DEC-20 <b>Date Received:</b> 14-DEC-20 <b>Previous Site Name:</b> <b>Lot/Building Size:</b> <b>Additional Info Ordered:</b>					
<b>Nearest Intersection:</b> <b>Municipality:</b> <b>Client Prov/State:</b> ON <b>Search Radius (km):</b> .25 <b>X:</b> -75.6941526 <b>Y:</b> 45.417175					
<a href="#">115</a>	1 of 2	ENE/222.0	71.9 / -3.46	LAFFARGE CANADA INC. (IMIS) FRANCON DIV., C.2 LOT 12, 13 GLOUCESTER P. O. BOX 8464 OTTAWA ON K1G 3K2	GEN
<b>Generator No:</b> ON0213920 <b>SIC Code:</b> 0000 <b>SIC Description:</b> *** NOT DEFINED *** <b>Approval Years:</b> 90 <b>PO Box No:</b> <b>Country:</b>					
<b>Status:</b> <b>Co Admin:</b> <b>Choice of Contact:</b> <b>Phone No Admin:</b> <b>Contam. Facility:</b> <b>MHSW Facility:</b>					
<a href="#">115</a>	2 of 2	ENE/222.0	71.9 / -3.46	LAFFARGE CANADA INC. (IMIS) 00-000 FRANCON DIV., C.2 LOT 12, 13 GLOUCESTER P. O. BOX 8464 OTTAWA ON K1G 3K2	GEN
<b>Generator No:</b> ON0213920 <b>SIC Code:</b> 0000 <b>SIC Description:</b> *** NOT DEFINED *** <b>Approval Years:</b> 92,93,94 <b>PO Box No:</b> <b>Country:</b>					
<b>Status:</b> <b>Co Admin:</b> <b>Choice of Contact:</b> <b>Phone No Admin:</b> <b>Contam. Facility:</b> <b>MHSW Facility:</b>					
<a href="#">116</a>	1 of 1	SW/222.7	76.8 / 1.51	ON	WWIS
<b>Well ID:</b> 7296899 <b>Data Entry Status:</b> Yes					

Map Key	Number of Records	Direction/ Distance (m)	Elev/Diff (m)	Site	DB
<b>Construction Date:</b> <b>Primary Water Use:</b> <b>Sec. Water Use:</b> <b>Final Well Status:</b> <b>Water Type:</b> <b>Casing Material:</b> <b>Audit No:</b> C30157 <b>Tag:</b> A203689 <b>Construction Method:</b> <b>Elevation (m):</b> <b>Elevation Reliability:</b> <b>Depth to Bedrock:</b> <b>Well Depth:</b> <b>Overburden/Bedrock:</b> <b>Pump Rate:</b> <b>Static Water Level:</b> <b>Flowing (Y/N):</b> <b>Flow Rate:</b> <b>Clear/Cloudy:</b>		<b>Data Src:</b> <b>Date Received:</b> 10/6/2017 <b>Selected Flag:</b> TRUE <b>Abandonment Rec:</b> <b>Contractor:</b> 7328 <b>Form Version:</b> 8 <b>Owner:</b> <b>Street Name:</b> <b>County:</b> OTTAWA <b>Municipality:</b> NEPEAN TOWNSHIP <b>Site Info:</b> <b>Lot:</b> <b>Concession:</b> <b>Concession Name:</b> <b>Easting NAD83:</b> <b>Northing NAD83:</b> <b>Zone:</b> <b>UTM Reliability:</b>			
<b>PDF URL (Map):</b>					
<b><u>Additional Detail(s) (Map)</u></b>					
<b>Well Completed Date:</b> 2017/08/24 <b>Year Completed:</b> 2017 <b>Depth (m):</b> <b>Latitude:</b> 45.4175047288114 <b>Longitude:</b> -75.697232269949 <b>Path:</b>					
<b><u>Bore Hole Information</u></b>					
<b>Bore Hole ID:</b> 1006764387 <b>DP2BR:</b> <b>Spatial Status:</b> <b>Code OB:</b> <b>Code OB Desc:</b> <b>Open Hole:</b> <b>Cluster Kind:</b> <b>Date Completed:</b> 24-Aug-2017 00:00:00 <b>Remarks:</b> <b>Elevrc Desc:</b> <b>Location Source Date:</b> <b>Improvement Location Source:</b> <b>Improvement Location Method:</b> <b>Source Revision Comment:</b> <b>Supplier Comment:</b>		<b>Elevation:</b> <b>Elevrc:</b> <b>Zone:</b> 18 <b>East83:</b> 445448.00 <b>North83:</b> 5029568.00 <b>Org CS:</b> UTM83 <b>UTMRC:</b> 4 <b>UTMRC Desc:</b> margin of error : 30 m - 100 m <b>Location Method:</b> wwr			
<a href="#">117</a>	1 of 1	E/224.5	72.5 / -2.88	175 Lisgar Street Ottawa ON K2P 0C3	EHS
<b>Order No:</b> 20100602005 <b>Status:</b> C <b>Report Type:</b> Standard Report <b>Report Date:</b> 6/7/2010 <b>Date Received:</b> 6/2/2010 <b>Previous Site Name:</b> <b>Lot/Building Size:</b> <b>Additional Info Ordered:</b> Fire Insur. Maps and/or Site Plans; City Directory		<b>Nearest Intersection:</b> <b>Municipality:</b> <b>Client Prov/State:</b> ON <b>Search Radius (km):</b> 0.25 <b>X:</b> -75.692454 <b>Y:</b> 45.41889			

Map Key	Number of Records	Direction/ Distance (m)	Elev/Diff (m)	Site	DB
<a href="#">118</a>	1 of 1	SW/224.8	76.9 / 1.54	309 Lisgar Avenue Ottawa ON	EHS
<b>Order No:</b>	20110307024			<b>Nearest Intersection:</b>	
<b>Status:</b>	C			<b>Municipality:</b>	
<b>Report Type:</b>	Standard Report			<b>Client Prov/State:</b>	ON
<b>Report Date:</b>	3/9/2011			<b>Search Radius (km):</b>	0.25
<b>Date Received:</b>	3/7/2011 12:24:30 PM			<b>X:</b>	-75.696832
<b>Previous Site Name:</b>				<b>Y:</b>	45.417327
<b>Lot/Building Size:</b>					
<b>Additional Info Ordered:</b>	Fire Insur. Maps and/or Site Plans; City Directory				
<a href="#">119</a>	1 of 5	WSW/225.6	76.8 / 1.51	E.A.S. ILLUSTRATORS & PRINTERS LTD 171 NEPEAN ST. OTTAWA ON K2P 0B4	GEN
<b>Generator No:</b>	ON1203100			<b>Status:</b>	
<b>SIC Code:</b>	2811			<b>Co Admin:</b>	
<b>SIC Description:</b>	BUSINESS FORMS PRINT			<b>Choice of Contact:</b>	
<b>Approval Years:</b>	89			<b>Phone No Admin:</b>	
<b>PO Box No:</b>				<b>Contam. Facility:</b>	
<b>Country:</b>				<b>MHSW Facility:</b>	
<b><u>Detail(s)</u></b>					
<b>Waste Class:</b>	213				
<b>Waste Class Desc:</b>	PETROLEUM DISTILLATES				
<a href="#">119</a>	2 of 5	WSW/225.6	76.8 / 1.51	E.A.S. ILLUSTRATORS & PRINTERS LTD14-740 171 NEPEAN ST. OTTAWA ON K2P 0B4	GEN
<b>Generator No:</b>	ON1203100			<b>Status:</b>	
<b>SIC Code:</b>	2811			<b>Co Admin:</b>	
<b>SIC Description:</b>	BUSINESS FORMS PRINT			<b>Choice of Contact:</b>	
<b>Approval Years:</b>	92,93,94,95,96			<b>Phone No Admin:</b>	
<b>PO Box No:</b>				<b>Contam. Facility:</b>	
<b>Country:</b>				<b>MHSW Facility:</b>	
<b><u>Detail(s)</u></b>					
<b>Waste Class:</b>	213				
<b>Waste Class Desc:</b>	PETROLEUM DISTILLATES				
<a href="#">119</a>	3 of 5	WSW/225.6	76.8 / 1.51	E.A.S. (OUT OF BUS) 14-740 171 NEPEAN ST. OTTAWA ON K2P 0B4	GEN
<b>Generator No:</b>	ON1203100			<b>Status:</b>	
<b>SIC Code:</b>	2811			<b>Co Admin:</b>	
<b>SIC Description:</b>	BUSINESS FORMS PRINT.			<b>Choice of Contact:</b>	
<b>Approval Years:</b>	97,98			<b>Phone No Admin:</b>	
<b>PO Box No:</b>				<b>Contam. Facility:</b>	
<b>Country:</b>				<b>MHSW Facility:</b>	
<b><u>Detail(s)</u></b>					
<b>Waste Class:</b>	213				
<b>Waste Class Desc:</b>	PETROLEUM DISTILLATES				



Map Key	Number of Records	Direction/ Distance (m)	Elev/Diff (m)	Site	DB
<a href="#">119</a>	4 of 5	WSW/225.6	76.8 / 1.51	ARMCO PRINT 02-638 171 NEPEAN STREET OTTAWA ON K2P 0B4	GEN
<b>Generator No:</b>	ON1550000			<b>Status:</b>	
<b>SIC Code:</b>	2819			<b>Co Admin:</b>	
<b>SIC Description:</b>	OTHER COMM. PRINTING			<b>Choice of Contact:</b>	
<b>Approval Years:</b>	92,93,96,97,98			<b>Phone No Admin:</b>	
<b>PO Box No:</b>				<b>Contam. Facility:</b>	
<b>Country:</b>				<b>MHSW Facility:</b>	
<b><u>Detail(s)</u></b>					
<b>Waste Class:</b>	264				
<b>Waste Class Desc:</b>	PHOTOPROCESSING WASTES				
<a href="#">119</a>	5 of 5	WSW/225.6	76.8 / 1.51	ARMCO PRINT 02-638 171 NEPEAN STREET OTTAWA ON K2P 0B4	GEN
<b>Generator No:</b>	ON1550000			<b>Status:</b>	
<b>SIC Code:</b>	2819			<b>Co Admin:</b>	
<b>SIC Description:</b>	OTHER COMM. PRINTING			<b>Choice of Contact:</b>	
<b>Approval Years:</b>	94,95			<b>Phone No Admin:</b>	
<b>PO Box No:</b>				<b>Contam. Facility:</b>	
<b>Country:</b>				<b>MHSW Facility:</b>	
<b><u>Detail(s)</u></b>					
<b>Waste Class:</b>	264				
<b>Waste Class Desc:</b>	PHOTOPROCESSING WASTES				
<a href="#">120</a>	1 of 5	NNW/227.9	77.9 / 2.60	Metcalfe Realty Company Limited 123 Slater Street Ottawa ON	GEN
<b>Generator No:</b>	ON4004553			<b>Status:</b>	
<b>SIC Code:</b>	531310			<b>Co Admin:</b>	
<b>SIC Description:</b>	Real Estate Property Managers			<b>Choice of Contact:</b>	
<b>Approval Years:</b>	06,07,08			<b>Phone No Admin:</b>	
<b>PO Box No:</b>				<b>Contam. Facility:</b>	
<b>Country:</b>				<b>MHSW Facility:</b>	
<b><u>Detail(s)</u></b>					
<b>Waste Class:</b>	145				
<b>Waste Class Desc:</b>	PAINT/PIGMENT/COATING RESIDUES				
<b>Waste Class:</b>	148				
<b>Waste Class Desc:</b>	INORGANIC LABORATORY CHEMICALS				
<b>Waste Class:</b>	252				
<b>Waste Class Desc:</b>	WASTE OILS & LUBRICANTS				
<b>Waste Class:</b>	212				
<b>Waste Class Desc:</b>	ALIPHATIC SOLVENTS				
<a href="#">120</a>	2 of 5	NNW/227.9	77.9 / 2.60	123 Slater Street Ottawa ON K1P 1H9	EHS

Map Key	Number of Records	Direction/ Distance (m)	Elev/Diff (m)	Site	DB
<b>Order No:</b>	20090320002			<b>Nearest Intersection:</b>	
<b>Status:</b>	C			<b>Municipality:</b>	
<b>Report Type:</b>	Custom Report			<b>Client Prov/State:</b>	ON
<b>Report Date:</b>	3/30/2009			<b>Search Radius (km):</b>	0.25
<b>Date Received:</b>	3/20/2009			<b>X:</b>	-75.696362
<b>Previous Site Name:</b>				<b>Y:</b>	45.420908
<b>Lot/Building Size:</b>					
<b>Additional Info Ordered:</b>					

<a href="#">120</a>	3 of 5	NNW/227.9	77.9 / 2.60	<b>Metcalfe Realty Company Limited</b> 123 Slater Street Ottawa ON	GEN
<b>Generator No:</b>	ON4004553			<b>Status:</b>	
<b>SIC Code:</b>	531310			<b>Co Admin:</b>	
<b>SIC Description:</b>	Real Estate Property Managers			<b>Choice of Contact:</b>	
<b>Approval Years:</b>	2009			<b>Phone No Admin:</b>	
<b>PO Box No:</b>				<b>Contam. Facility:</b>	
<b>Country:</b>				<b>MHSW Facility:</b>	
<b>Detail(s)</b>					
<b>Waste Class:</b>	252				
<b>Waste Class Desc:</b>	WASTE OILS & LUBRICANTS				
<b>Waste Class:</b>	145				
<b>Waste Class Desc:</b>	PAINT/PIGMENT/COATING RESIDUES				
<b>Waste Class:</b>	148				
<b>Waste Class Desc:</b>	INORGANIC LABORATORY CHEMICALS				
<b>Waste Class:</b>	212				
<b>Waste Class Desc:</b>	ALIPHATIC SOLVENTS				

<a href="#">120</a>	4 of 5	NNW/227.9	77.9 / 2.60	<b>Metcalfe Realty Company Limited</b> 123 Slater Street Ottawa ON	GEN
<b>Generator No:</b>	ON4004553			<b>Status:</b>	
<b>SIC Code:</b>	531310			<b>Co Admin:</b>	
<b>SIC Description:</b>	Real Estate Property Managers			<b>Choice of Contact:</b>	
<b>Approval Years:</b>	2012			<b>Phone No Admin:</b>	
<b>PO Box No:</b>				<b>Contam. Facility:</b>	
<b>Country:</b>				<b>MHSW Facility:</b>	
<b>Detail(s)</b>					
<b>Waste Class:</b>	148				
<b>Waste Class Desc:</b>	INORGANIC LABORATORY CHEMICALS				
<b>Waste Class:</b>	212				
<b>Waste Class Desc:</b>	ALIPHATIC SOLVENTS				
<b>Waste Class:</b>	252				
<b>Waste Class Desc:</b>	WASTE OILS & LUBRICANTS				
<b>Waste Class:</b>	145				
<b>Waste Class Desc:</b>	PAINT/PIGMENT/COATING RESIDUES				

<a href="#">120</a>	5 of 5	NNW/227.9	77.9 / 2.60	<b>METCALFE REALTY</b> 123 SLATER STREET	GEN
---------------------	--------	-----------	-------------	---	-----

Map Key	Number of Records	Direction/ Distance (m)	Elev/Diff (m)	Site	DB
<b>OTTAWA ON K1P 1H9</b>					
<b>Generator No:</b>	ON3537220			<b>Status:</b>	
<b>SIC Code:</b>	531310			<b>Co Admin:</b>	
<b>SIC Description:</b>	REAL ESTATE PROPERTY MANAGERS			<b>Choice of Contact:</b>	CO_OFFICIAL
<b>Approval Years:</b>	2014			<b>Phone No Admin:</b>	
<b>PO Box No:</b>				<b>Contam. Facility:</b>	No
<b>Country:</b>	Canada			<b>MHSW Facility:</b>	No
<b><u>Detail(s)</u></b>					
<b>Waste Class:</b>	145				
<b>Waste Class Desc:</b>	PAINT/PIGMENT/COATING RESIDUES				
<b>Waste Class:</b>	221				
<b>Waste Class Desc:</b>	LIGHT FUELS				
<b>Waste Class:</b>	252				
<b>Waste Class Desc:</b>	WASTE OILS & LUBRICANTS				

<a href="#">121</a>	1 of 11	<b>W/228.2</b>	<b>77.9 / 2.54</b>	<b>OLYMPIA &amp; YORK DEVELOPMENTS LTD. L'ESPLANADE LAURIER; 171 BANK STREET LEVEL II OTTAWA ON K2P 1W5</b>	<b>NPCB</b>
<b>Company Code:</b>	00163C				
<b>Industry:</b>	Other				
<b>Site Status:</b>					
<b>Transaction Date:</b>	10/8/1993				
<b>Inspection Date:</b>	7/21/1993				
<b><u>--Details--</u></b>					
<b>Label:</b>					
<b>Serial No.:</b>					
<b>PCB Type/Code:</b>	Inerteen				
<b>Location:</b>					
<b>Item/State:</b>					
<b>No. of Items:</b>					
<b>Manufacturer:</b>					
<b>Status:</b>	In-Use				
<b>Contents:</b>	1433.00 L				

<a href="#">121</a>	2 of 11	<b>W/228.2</b>	<b>77.9 / 2.54</b>	<b>ROSTRUST INVESTMENTS INC. 171 BANK STREET LEVEL II BANK STREET LEVEL II OTTAWA ON</b>	<b>NPCB</b>
<b>Company Code:</b>	00163C				
<b>Industry:</b>					
<b>Site Status:</b>					
<b>Transaction Date:</b>					
<b>Inspection Date:</b>					
<b><u>--Details--</u></b>					
<b>Label:</b>					
<b>Serial No.:</b>					
<b>PCB Type/Code:</b>					
<b>Location:</b>					
<b>Item/State:</b>					
<b>No. of Items:</b>					

Map Key	Number of Records	Direction/ Distance (m)	Elev/Diff (m)	Site	DB
<b>Manufacturer:</b>					
<b>Status:</b>		In-Use			
<b>Contents:</b>					
<a href="#">121</a>	3 of 11	W/228.2	77.9 / 2.54	171 Bank St Ottawa ON K2P 1W5	EHS
<b>Order No:</b>	20000919004	<b>Nearest Intersection:</b>			
<b>Status:</b>	C	<b>Municipality:</b>		Ottawa Carleton	
<b>Report Type:</b>	Complete Report	<b>Client Prov/State:</b>		ON	
<b>Report Date:</b>	9/21/00	<b>Search Radius (km):</b>		0.30	
<b>Date Received:</b>	9/14/00	<b>X:</b>		-75.697803	
<b>Previous Site Name:</b>		<b>Y:</b>		45.418652	
<b>Lot/Building Size:</b>					
<b>Additional Info Ordered:</b>					
<a href="#">121</a>	4 of 11	W/228.2	77.9 / 2.54	CAMPBELL AND KENNEDY ELECTRIC LTD. M2-171 BANK ST. OTTAWA ON K2P 1W5	GEN
<b>Generator No:</b>	ON0043400	<b>Status:</b>			
<b>SIC Code:</b>	0000	<b>Co Admin:</b>			
<b>SIC Description:</b>	*** NOT DEFINED ***	<b>Choice of Contact:</b>			
<b>Approval Years:</b>	86,87,88,89,90,92,93,94	<b>Phone No Admin:</b>			
<b>PO Box No:</b>		<b>Contam. Facility:</b>			
<b>Country:</b>		<b>MHSW Facility:</b>			
<a href="#">121</a>	5 of 11	W/228.2	77.9 / 2.54	O & Y PROPERTIES INC. 171 BANK STREET L'ESPLANADE LAURIER OTTAWA ON K2P 1W5	GEN
<b>Generator No:</b>	ON0383905	<b>Status:</b>			
<b>SIC Code:</b>	7512	<b>Co Admin:</b>			
<b>SIC Description:</b>	NON-RES. BLDG. OPER.	<b>Choice of Contact:</b>			
<b>Approval Years:</b>	94,95,96,97,98	<b>Phone No Admin:</b>			
<b>PO Box No:</b>		<b>Contam. Facility:</b>			
<b>Country:</b>		<b>MHSW Facility:</b>			
<b>Detail(s)</b>					
<b>Waste Class:</b>	213				
<b>Waste Class Desc:</b>	PETROLEUM DISTILLATES				
<b>Waste Class:</b>	252				
<b>Waste Class Desc:</b>	WASTE OILS & LUBRICANTS				
<a href="#">121</a>	6 of 11	W/228.2	77.9 / 2.54	O & Y PROPERTIES INC. L'ESPLANADE LAURIER 171 BANK STREET OTTAWA ON K2P 1W5	GEN
<b>Generator No:</b>	ON0383905	<b>Status:</b>			
<b>SIC Code:</b>	7512	<b>Co Admin:</b>			
<b>SIC Description:</b>	NON-RES. BLDG. OPER.	<b>Choice of Contact:</b>			
<b>Approval Years:</b>	99,00,01	<b>Phone No Admin:</b>			
<b>PO Box No:</b>		<b>Contam. Facility:</b>			
<b>Country:</b>		<b>MHSW Facility:</b>			
<b>Detail(s)</b>					

Map Key	Number of Records	Direction/ Distance (m)	Elev/Diff (m)	Site	DB
<b>Waste Class:</b>		213			
<b>Waste Class Desc:</b>		PETROLEUM DISTILLATES			
<b>Waste Class:</b>		252			
<b>Waste Class Desc:</b>		WASTE OILS & LUBRICANTS			
<a href="#">121</a>	7 of 11	W/228.2	77.9 / 2.54	<b>ROSTRUST INVESTMENTS INC. 171 BANK STREET (L'ESPLANADE LAURIER) OTTAWA ON K2P 1W5</b>	<b>GEN</b>
<b>Generator No:</b>	ON2079000			<b>Status:</b>	
<b>SIC Code:</b>	7512			<b>Co Admin:</b>	
<b>SIC Description:</b>	NON-RES. BLDG. OPER.			<b>Choice of Contact:</b>	
<b>Approval Years:</b>	95,96,97,98,99,00,01,02,03,04			<b>Phone No Admin:</b>	
<b>PO Box No:</b>				<b>Contam. Facility:</b>	
<b>Country:</b>				<b>MHSW Facility:</b>	
<b><u>Detail(s)</u></b>					
<b>Waste Class:</b>		121			
<b>Waste Class Desc:</b>		ALKALINE WASTES - HEAVY METALS			
<b>Waste Class:</b>		148			
<b>Waste Class Desc:</b>		INORGANIC LABORATORY CHEMICALS			
<b>Waste Class:</b>		212			
<b>Waste Class Desc:</b>		ALIPHATIC SOLVENTS			
<b>Waste Class:</b>		213			
<b>Waste Class Desc:</b>		PETROLEUM DISTILLATES			
<b>Waste Class:</b>		243			
<b>Waste Class Desc:</b>		PCB'S			
<b>Waste Class:</b>		252			
<b>Waste Class Desc:</b>		WASTE OILS & LUBRICANTS			
<b>Waste Class:</b>		263			
<b>Waste Class Desc:</b>		ORGANIC LABORATORY CHEMICALS			
<a href="#">121</a>	8 of 11	W/228.2	77.9 / 2.54	<b>BLACK PHOTO(OUT OF BUS.) 181 BANK STREET, UNITS 121-122 L'ESPLANADE OTTAWA ON K2P 1W5</b>	<b>GEN</b>
<b>Generator No:</b>	ON1338155			<b>Status:</b>	
<b>SIC Code:</b>	6571			<b>Co Admin:</b>	
<b>SIC Description:</b>	CAMERA/PHOTO. SUPPLY			<b>Choice of Contact:</b>	
<b>Approval Years:</b>	97,98			<b>Phone No Admin:</b>	
<b>PO Box No:</b>				<b>Contam. Facility:</b>	
<b>Country:</b>				<b>MHSW Facility:</b>	
<b><u>Detail(s)</u></b>					
<b>Waste Class:</b>		264			
<b>Waste Class Desc:</b>		PHOTOPROCESSING WASTES			
<a href="#">121</a>	9 of 11	W/228.2	77.9 / 2.54	<b>BLACK PHOTO CORPORATION 171-181 BANK STREET, UNITS 121-122 OTTAWA ON K2P 1W5</b>	<b>GEN</b>
<b>Generator No:</b>	ON1338160			<b>Status:</b>	

Map Key	Number of Records	Direction/ Distance (m)	Elev/Diff (m)	Site	DB
<b>SIC Code:</b>	6571			<b>Co Admin:</b>	
<b>SIC Description:</b>	CAMERA/PHOTO. SUPPLY			<b>Choice of Contact:</b>	
<b>Approval Years:</b>	97,98,99,00,01			<b>Phone No Admin:</b>	
<b>PO Box No:</b>				<b>Contam. Facility:</b>	
<b>Country:</b>				<b>MHSW Facility:</b>	
<b><u>Detail(s)</u></b>					
<b>Waste Class:</b>	264				
<b>Waste Class Desc:</b>	PHOTOPROCESSING WASTES				

<a href="#">121</a>	10 of 11	<b>W/228.2</b>	<b>77.9 / 2.54</b>	<b>ROSTRUST INVESTMENTS INC. 171 BANK STREET LEVEL 2 L'Esplanade Laurier Ottawa ON K2P 1W5</b>	<b>NPCB</b>
<b>Company Code:</b>	00163C				
<b>Industry:</b>	Other				
<b>Site Status:</b>	In- Use				
<b>Transaction Date:</b>	7/21/1993				
<b>Inspection Date:</b>	7/21/1993				
<b><u>--Details--</u></b>					
<b>Label:</b>					
<b>Serial No.:</b>					
<b>PCB Type/Code:</b>	Askarel/Askarel				
<b>Location:</b>					
<b>Item/State:</b>					
<b>No. of Items:</b>					
<b>Manufacturer:</b>					
<b>Status:</b>	In-Use				
<b>Contents:</b>					
<b>Label:</b>					
<b>Serial No.:</b>					
<b>PCB Type/Code:</b>	Askarel/Inerteen				
<b>Location:</b>	Small Transformer Vault				
<b>Item/State:</b>					
<b>No. of Items:</b>					
<b>Manufacturer:</b>					
<b>Status:</b>	In-Use				
<b>Contents:</b>					
<b>Label:</b>					
<b>Serial No.:</b>					
<b>PCB Type/Code:</b>	Askarel/Inerteen				
<b>Location:</b>	Trans. Vault/ P1 Level N. Side				
<b>Item/State:</b>					
<b>No. of Items:</b>					
<b>Manufacturer:</b>					
<b>Status:</b>	In-Use				
<b>Contents:</b>					

<a href="#">121</a>	11 of 11	<b>W/228.2</b>	<b>77.9 / 2.54</b>	<b>ROSTRUST INVESTMENTS INC. L'ESPLANADE LAURIER 171 BANK STREET LEVEL II OTTAWA ON K2P 1W5</b>	<b>NPCB</b>
<b>Company Code:</b>	00163C				
<b>Industry:</b>	OTHER				
<b>Site Status:</b>	INSPECTED SITES (NON FEDERAL)				
<b>Transaction Date:</b>	10/6/1996				
<b>Inspection Date:</b>	7/21/1993				

<i>Map Key</i>	<i>Number of Records</i>	<i>Direction/ Distance (m)</i>	<i>Elev/Diff (m)</i>	<i>Site</i>	<i>DB</i>
<b>--Details--</b>					
<b>Label:</b>		OR21842			
<b>Serial No.:</b>					
<b>PCB Type/Code:</b>		ASKAREL/ASKAREL			
<b>Location:</b>					
<b>Item/State:</b>		TRANSFORMER/FULL			
<b>No. of Items:</b>		1			
<b>Manufacturer:</b>					
<b>Status:</b>		IN-USE			
<b>Contents:</b>		3250 L			
<b>Label:</b>		OR21836			
<b>Serial No.:</b>		C-31S-0783			
<b>PCB Type/Code:</b>		ASKAREL/INERTEEN			
<b>Location:</b>		TRANS. VAULTLP1 LEVEL N. SIDE			
<b>Item/State:</b>		TRANSFORMER/FULL			
<b>No. of Items:</b>		1			
<b>Manufacturer:</b>		WESTINGHOUSE			
<b>Status:</b>		IN-USE			
<b>Contents:</b>		1433 L			
<b>Label:</b>		OR21837			
<b>Serial No.:</b>		B-31S-0783			
<b>PCB Type/Code:</b>		ASKAREL/INERTEEN			
<b>Location:</b>		TRANS. VAULTLP1 LEVEL N. SIDE			
<b>Item/State:</b>		TRANSFORMER/FULL			
<b>No. of Items:</b>		1			
<b>Manufacturer:</b>		WESTINGHOUSE			
<b>Status:</b>		IN-USE			
<b>Contents:</b>		1433 L			
<b>Label:</b>		OR21838			
<b>Serial No.:</b>		C-31S-0782			
<b>PCB Type/Code:</b>		ASKAREL/INERTEEN			
<b>Location:</b>		TRANS. VAULTLP1 LEVEL N. SIDE			
<b>Item/State:</b>		TRANSFORMER/FULL			
<b>No. of Items:</b>		1			
<b>Manufacturer:</b>		WESTINGHOUSE			
<b>Status:</b>		IN-USE			
<b>Contents:</b>		1433 L			
<b>Label:</b>		OR21839			
<b>Serial No.:</b>		A-31S-0782			
<b>PCB Type/Code:</b>		ASKAREL/INERTEEN			
<b>Location:</b>		TRANS. VAULTLP1 LEVEL N. SIDE			
<b>Item/State:</b>		TRANSFORMER/FULL			
<b>No. of Items:</b>		1			
<b>Manufacturer:</b>		WESTINGHOUSE			
<b>Status:</b>		IN-USE			
<b>Contents:</b>		1433 L			
<b>Label:</b>		OR21840			
<b>Serial No.:</b>		A-31S-0783			
<b>PCB Type/Code:</b>		ASKAREL/INERTEEN			
<b>Location:</b>		SMALL TRANSFORMER VAULT			
<b>Item/State:</b>		TRANSFORMER/FULL			
<b>No. of Items:</b>		1			
<b>Manufacturer:</b>		WESTINGHOUSE			
<b>Status:</b>		IN-USE			
<b>Contents:</b>		1433 L			
<b>Label:</b>		OR21841			
<b>Serial No.:</b>		B-31S-0782			
<b>PCB Type/Code:</b>		ASKAREL/INERTEEN			

Map Key	Number of Records	Direction/ Distance (m)	Elev/Diff (m)	Site	DB
<hr/>					
<b>Location:</b>		SMALL TRANSFORMER VAULT			
<b>Item/State:</b>		TRANSFORMER/FULL			
<b>No. of Items:</b>		1			
<b>Manufacturer:</b>		WESTINGHOUSE			
<b>Status:</b>		IN-USE			
<b>Contents:</b>		1433 L			
<b>Label:</b>		OR21843			
<b>Serial No.:</b>					
<b>PCB Type/Code:</b>		ASKAREL/ASKAREL			
<b>Location:</b>					
<b>Item/State:</b>		TRANSFORMER/FULL			
<b>No. of Items:</b>		1			
<b>Manufacturer:</b>					
<b>Status:</b>		IN-USE			
<b>Contents:</b>		3250 L			

<a href="#"><u>122</u></a>	1 of 1	WSW/228.4	77.9 / 2.54	170 Gloucester Street Ottawa ON K2P 0A6	EHS
<b>Order No:</b>	20181210018			<b>Nearest Intersection:</b>	
<b>Status:</b>	C			<b>Municipality:</b>	
<b>Report Type:</b>	Standard Report			<b>Client Prov/State:</b>	ON
<b>Report Date:</b>	14-DEC-18			<b>Search Radius (km):</b>	.25
<b>Date Received:</b>	10-DEC-18			<b>X:</b>	-75.697857
<b>Previous Site Name:</b>				<b>Y:</b>	45.417974
<b>Lot/Building Size:</b>					
<b>Additional Info Ordered:</b>	Fire Insur. Maps and/or Site Plans; City Directory				

<a href="#"><u>123</u></a>	1 of 1	W/228.6	77.9 / 2.54	ON	BORE
<b>Borehole ID:</b>	613353			<b>Inclin FLG:</b>	No
<b>OGF ID:</b>	215514651			<b>SP Status:</b>	Initial Entry
<b>Status:</b>				<b>Surv Elev:</b>	No
<b>Type:</b>	Borehole			<b>Piezometer:</b>	No
<b>Use:</b>				<b>Primary Name:</b>	
<b>Completion Date:</b>	SEP-1970			<b>Municipality:</b>	
<b>Static Water Level:</b>	6.6			<b>Lot:</b>	
<b>Primary Water Use:</b>				<b>Township:</b>	
<b>Sec. Water Use:</b>				<b>Latitude DD:</b>	45.418886
<b>Total Depth m:</b>	10.5			<b>Longitude DD:</b>	-75.698238
<b>Depth Ref:</b>	Ground Surface			<b>UTM Zone:</b>	18
<b>Depth Elev:</b>				<b>Easting:</b>	445371
<b>Drill Method:</b>				<b>Northing:</b>	5029722
<b>Orig Ground Elev m:</b>	72.2			<b>Location Accuracy:</b>	
<b>Elev Reliabil Note:</b>				<b>Accuracy:</b>	Not Applicable
<b>DEM Ground Elev m:</b>	71.9				
<b>Concession:</b>					
<b>Location D:</b>					
<b>Survey D:</b>					
<b>Comments:</b>					
<b><u>Borehole Geology Stratum</u></b>					
<b>Geology Stratum ID:</b>	218394756			<b>Mat Consistency:</b>	Compact
<b>Top Depth:</b>	3			<b>Material Moisture:</b>	
<b>Bottom Depth:</b>	3.5			<b>Material Texture:</b>	
<b>Material Color:</b>				<b>Non Geo Mat Type:</b>	
<b>Material 1:</b>	Till			<b>Geologic Formation:</b>	
<b>Material 2:</b>	Sand			<b>Geologic Group:</b>	



Map Key	Number of Records	Direction/ Distance (m)	Elev/Diff (m)	Site	DB
<b>Material 3:</b> <b>Material 4:</b> <b>Gsc Material Description:</b> <b>Stratum Description:</b>	Silt			<b>Geologic Period:</b> <b>Depositional Gen:</b>	
<b>Geology Stratum ID:</b> <b>Top Depth:</b> <b>Bottom Depth:</b> <b>Material Color:</b>	218394757 3.5 5.3	TILL. LOOSE TO COMPACT.		<b>Mat Consistency:</b> <b>Material Moisture:</b> <b>Material Texture:</b> <b>Non Geo Mat Type:</b>	Dense
<b>Material 1:</b> <b>Material 2:</b> <b>Material 3:</b> <b>Material 4:</b> <b>Gsc Material Description:</b> <b>Stratum Description:</b>	Unknown Till			<b>Geologic Formation:</b> <b>Geologic Group:</b> <b>Geologic Period:</b> <b>Depositional Gen:</b>	
<b>Geology Stratum ID:</b> <b>Top Depth:</b> <b>Bottom Depth:</b> <b>Material Color:</b>	218394759 6.1 7.5	UNSPECIFIED. DENSE.		<b>Mat Consistency:</b> <b>Material Moisture:</b> <b>Material Texture:</b> <b>Non Geo Mat Type:</b>	
<b>Material 1:</b> <b>Material 2:</b> <b>Material 3:</b> <b>Material 4:</b> <b>Gsc Material Description:</b> <b>Stratum Description:</b>	Bedrock Shale Clay			<b>Geologic Formation:</b> <b>Geologic Group:</b> <b>Geologic Period:</b> <b>Depositional Gen:</b>	
<b>Geology Stratum ID:</b> <b>Top Depth:</b> <b>Bottom Depth:</b> <b>Material Color:</b>	218394755 2.3 3	BEDROCK.		<b>Mat Consistency:</b> <b>Material Moisture:</b> <b>Material Texture:</b> <b>Non Geo Mat Type:</b>	Hard
<b>Material 1:</b> <b>Material 2:</b> <b>Material 3:</b> <b>Material 4:</b> <b>Gsc Material Description:</b> <b>Stratum Description:</b>	Clay Silt			<b>Geologic Formation:</b> <b>Geologic Group:</b> <b>Geologic Period:</b> <b>Depositional Gen:</b>	
<b>Geology Stratum ID:</b> <b>Top Depth:</b> <b>Bottom Depth:</b> <b>Material Color:</b>	218394761 9 10.5	CLAY. BROWN,GREY,HARD,FISSURED.		<b>Mat Consistency:</b> <b>Material Moisture:</b> <b>Material Texture:</b> <b>Non Geo Mat Type:</b>	
<b>Material 1:</b> <b>Material 2:</b> <b>Material 3:</b> <b>Material 4:</b> <b>Gsc Material Description:</b> <b>Stratum Description:</b>	Bedrock Shale			<b>Geologic Formation:</b> <b>Geologic Group:</b> <b>Geologic Period:</b> <b>Depositional Gen:</b>	
<b>Geology Stratum ID:</b> <b>Top Depth:</b> <b>Bottom Depth:</b> <b>Material Color:</b>	218394758 5.3 6.1	BEDROCK. 00000 008 00100 014 00115 010 00175 008 00200 011 000000300007501100 **Note: Many records provided by the department have a truncated [Stratum Description] field.		<b>Mat Consistency:</b> <b>Material Moisture:</b> <b>Material Texture:</b> <b>Non Geo Mat Type:</b>	Dense
<b>Material 1:</b> <b>Material 2:</b> <b>Material 3:</b> <b>Material 4:</b> <b>Gsc Material Description:</b> <b>Stratum Description:</b>	Till Shale Sand			<b>Geologic Formation:</b> <b>Geologic Group:</b> <b>Geologic Period:</b> <b>Depositional Gen:</b>	
<b>Geology Stratum ID:</b> <b>Top Depth:</b> <b>Bottom Depth:</b> <b>Material Color:</b>	218394754 0 2.3	TILL. DENSE TO VERY DENSE.		<b>Mat Consistency:</b> <b>Material Moisture:</b> <b>Material Texture:</b> <b>Non Geo Mat Type:</b>	
<b>Material 1:</b>				<b>Geologic Formation:</b>	

Map Key	Number of Records	Direction/ Distance (m)	Elev/Diff (m)	Site	DB
---------	-------------------	-------------------------	---------------	------	----

**Material 2:** Bedrock  
**Material 3:** Sand  
**Material 4:** Wood Fragments  
**Gsc Material Description:**  
**Stratum Description:** ARTIFICIAL.

**Geologic Group:**  
**Geologic Period:**  
**Depositional Gen:**

**Geology Stratum ID:** 218394760  
**Top Depth:** 7.5  
**Bottom Depth:** 9  
**Material Color:**  
**Material 1:** Bedrock  
**Material 2:** Shale  
**Material 3:**  
**Material 4:**  
**Gsc Material Description:**  
**Stratum Description:** BEDROCK. WATER STABLE AT 215.4 FEET.

**Mat Consistency:**  
**Material Moisture:**  
**Material Texture:**  
**Non Geo Mat Type:**  
**Geologic Formation:**  
**Geologic Group:**  
**Geologic Period:**  
**Depositional Gen:**

**Source**

**Source Type:** Data Survey  
**Source Orig:** Geological Survey of Canada  
**Source Date:** 1956-1972  
**Confidence:** H  
**Observatio:**  
**Source Name:** Urban Geology Automated Information System (UGAIS)  
**Source Details:** File: OTTAWA2.txt RecordID: 058610 NTS\_Sheet: 31G05G  
**Confiden 1:** Logged by professional. Exact and complete description of material and properties.

**Source Appl:** Spatial/Tabular  
**Source Iden:** 1  
**Scale or Res:** Varies  
**Horizontal:** NAD27  
**Verticalda:** Mean Average Sea Level

**Source List**

**Source Identifier:** 1  
**Source Type:** Data Survey  
**Source Date:** 1956-1972  
**Scale or Resolution:** Varies  
**Source Name:** Urban Geology Automated Information System (UGAIS)  
**Source Originators:** Geological Survey of Canada

**Horizontal Datum:** NAD27  
**Vertical Datum:** Mean Average Sea Level  
**Projection Name:** Universal Transverse Mercator

[124](#)    1 of 1    **SE/229.1**    **74.9 / -0.48**    **318 Cooper Street Ottawa ON**  
**Ottawa ON K2P 0G7**    **EHS**

**Order No:** 21121400024  
**Status:** C  
**Report Type:** Standard Report  
**Report Date:** 17-DEC-21  
**Date Received:** 14-DEC-21  
**Previous Site Name:**  
**Lot/Building Size:**  
**Additional Info Ordered:**

**Nearest Intersection:**  
**Municipality:**  
**Client Prov/State:** ON  
**Search Radius (km):** .25  
**X:** -75.6940315  
**Y:** 45.4171386

[125](#)    1 of 1    **WNW/229.5**    **77.9 / 2.54**    **ON**    **BORE**

**Borehole ID:** 613371  
**OGF ID:** 215514668  
**Status:**  
**Type:** Borehole  
**Use:**  
**Completion Date:** SEP-1970  
**Static Water Level:**  
**Primary Water Use:**  
**Sec. Water Use:**  
**Total Depth m:** 9

**Inclin FLG:** No  
**SP Status:** Initial Entry  
**Surv Elev:** No  
**Piezometer:** No  
**Primary Name:**  
**Municipality:**  
**Lot:**  
**Township:**  
**Latitude DD:** 45.419607  
**Longitude DD:** -75.698119

<b>Map Key</b>	<b>Number of Records</b>	<b>Direction/ Distance (m)</b>	<b>Elev/Diff (m)</b>	<b>Site</b>	<b>DB</b>
<b>Depth Ref:</b> <b>Depth Elev:</b> <b>Drill Method:</b> <b>Orig Ground Elev m:</b> <b>Elev Reliabil Note:</b> <b>DEM Ground Elev m:</b> <b>Concession:</b> <b>Location D:</b> <b>Survey D:</b> <b>Comments:</b>	   71.9 71.5      	Ground Surface         	         	<b>UTM Zone:</b> <b>Easting:</b> <b>Northing:</b> <b>Location Accuracy:</b> <b>Accuracy:</b>	18 445381 5029802  Not Applicable
<b><u>Borehole Geology Stratum</u></b>					
<b>Geology Stratum ID:</b> <b>Top Depth:</b> <b>Bottom Depth:</b> <b>Material Color:</b> <b>Material 1:</b> <b>Material 2:</b> <b>Material 3:</b> <b>Material 4:</b> <b>Gsc Material Description:</b> <b>Stratum Description:</b>	 218394845 4.4 5.9  Bedrock Shale     BEDROCK.	         	         	<b>Mat Consistency:</b> <b>Material Moisture:</b> <b>Material Texture:</b> <b>Non Geo Mat Type:</b> <b>Geologic Formation:</b> <b>Geologic Group:</b> <b>Geologic Period:</b> <b>Depositional Gen:</b>	         
<b>Geology Stratum ID:</b> <b>Top Depth:</b> <b>Bottom Depth:</b> <b>Material Color:</b> <b>Material 1:</b> <b>Material 2:</b> <b>Material 3:</b> <b>Material 4:</b> <b>Gsc Material Description:</b> <b>Stratum Description:</b>	 218394846 5.9 7.5  Bedrock Shale     BEDROCK.	         	         	<b>Mat Consistency:</b> <b>Material Moisture:</b> <b>Material Texture:</b> <b>Non Geo Mat Type:</b> <b>Geologic Formation:</b> <b>Geologic Group:</b> <b>Geologic Period:</b> <b>Depositional Gen:</b>	         
<b>Geology Stratum ID:</b> <b>Top Depth:</b> <b>Bottom Depth:</b> <b>Material Color:</b> <b>Material 1:</b> <b>Material 2:</b> <b>Material 3:</b> <b>Material 4:</b> <b>Gsc Material Description:</b> <b>Stratum Description:</b>	 218394841 1.5 2.3  Sand Silt Clay   SAND. DENSE.	         	         	<b>Mat Consistency:</b> <b>Material Moisture:</b> <b>Material Texture:</b> <b>Non Geo Mat Type:</b> <b>Geologic Formation:</b> <b>Geologic Group:</b> <b>Geologic Period:</b> <b>Depositional Gen:</b>	    Dense     
<b>Geology Stratum ID:</b> <b>Top Depth:</b> <b>Bottom Depth:</b> <b>Material Color:</b> <b>Material 1:</b> <b>Material 2:</b> <b>Material 3:</b> <b>Material 4:</b> <b>Gsc Material Description:</b> <b>Stratum Description:</b>	 218394840 0 1.5   Sand Granuls Gravel  ARTIFICIAL.	         	         	<b>Mat Consistency:</b> <b>Material Moisture:</b> <b>Material Texture:</b> <b>Non Geo Mat Type:</b> <b>Geologic Formation:</b> <b>Geologic Group:</b> <b>Geologic Period:</b> <b>Depositional Gen:</b>	         
<b>Geology Stratum ID:</b> <b>Top Depth:</b> <b>Bottom Depth:</b> <b>Material Color:</b> <b>Material 1:</b> <b>Material 2:</b> <b>Material 3:</b> <b>Material 4:</b>	 218394843 3 3.8   Till Sand Shale  	         	         	<b>Mat Consistency:</b> <b>Material Moisture:</b> <b>Material Texture:</b> <b>Non Geo Mat Type:</b> <b>Geologic Formation:</b> <b>Geologic Group:</b> <b>Geologic Period:</b> <b>Depositional Gen:</b>	         

Map Key	Number of Records	Direction/ Distance (m)	Elev/Diff (m)	Site	DB
<b>Gsc Material Description:</b>					
<b>Stratum Description:</b>		TILL.			
<b>Geology Stratum ID:</b>	218394842			<b>Mat Consistency:</b>	Dense
<b>Top Depth:</b>	2.3			<b>Material Moisture:</b>	
<b>Bottom Depth:</b>	3			<b>Material Texture:</b>	
<b>Material Color:</b>				<b>Non Geo Mat Type:</b>	
<b>Material 1:</b>	Unknown			<b>Geologic Formation:</b>	
<b>Material 2:</b>	Till			<b>Geologic Group:</b>	
<b>Material 3:</b>	Sand			<b>Geologic Period:</b>	
<b>Material 4:</b>				<b>Depositional Gen:</b>	
<b>Gsc Material Description:</b>					
<b>Stratum Description:</b>		UNSPECIFIED. DENSE TO VERY DENSE.			
<b>Geology Stratum ID:</b>	218394844			<b>Mat Consistency:</b>	
<b>Top Depth:</b>	3.8			<b>Material Moisture:</b>	
<b>Bottom Depth:</b>	4.4			<b>Material Texture:</b>	
<b>Material Color:</b>	Red			<b>Non Geo Mat Type:</b>	
<b>Material 1:</b>	Bedrock			<b>Geologic Formation:</b>	
<b>Material 2:</b>	Shale			<b>Geologic Group:</b>	
<b>Material 3:</b>				<b>Geologic Period:</b>	
<b>Material 4:</b>				<b>Depositional Gen:</b>	
<b>Gsc Material Description:</b>					
<b>Stratum Description:</b>		BEDROCK. WEATHERED.			
<b>Geology Stratum ID:</b>	218394847			<b>Mat Consistency:</b>	
<b>Top Depth:</b>	7.5			<b>Material Moisture:</b>	
<b>Bottom Depth:</b>	9			<b>Material Texture:</b>	
<b>Material Color:</b>				<b>Non Geo Mat Type:</b>	
<b>Material 1:</b>	Bedrock			<b>Geologic Formation:</b>	
<b>Material 2:</b>	Shale			<b>Geologic Group:</b>	
<b>Material 3:</b>				<b>Geologic Period:</b>	
<b>Material 4:</b>				<b>Depositional Gen:</b>	
<b>Gsc Material Description:</b>					
<b>Stratum Description:</b>		BEDROCK. 00000 018 00050 013 00075 013 00100 010 00000007000500160007501900100073 **Note: Many records provided by the department have a truncated [Stratum Description] field.			
<b>Source</b>					
<b>Source Type:</b>	Data Survey			<b>Source Appl:</b>	Spatial/Tabular
<b>Source Orig:</b>	Geological Survey of Canada			<b>Source Ident:</b>	1
<b>Source Date:</b>	1956-1972			<b>Scale or Res:</b>	Varies
<b>Confidence:</b>	H			<b>Horizontal:</b>	NAD27
<b>Observatio:</b>				<b>Verticalda:</b>	Mean Average Sea Level
<b>Source Name:</b>	Urban Geology Automated Information System (UGAIS)				
<b>Source Details:</b>	File: OTTAWA2.txt RecordID: 058790 NTS_Sheet: 31G05G				
<b>Confiden 1:</b>	Logged by professional. Exact and complete description of material and properties.				
<b>Source List</b>					
<b>Source Identifier:</b>	1			<b>Horizontal Datum:</b>	NAD27
<b>Source Type:</b>	Data Survey			<b>Vertical Datum:</b>	Mean Average Sea Level
<b>Source Date:</b>	1956-1972			<b>Projection Name:</b>	Universal Transverse Mercator
<b>Scale or Resolution:</b>	Varies				
<b>Source Name:</b>	Urban Geology Automated Information System (UGAIS)				
<b>Source Originators:</b>	Geological Survey of Canada				
<b>126</b>	1 of 1	<b>WNW/230.6</b>	<b>77.9 / 2.54</b>	<b>265 Laurier Ave W Ottawa ON</b>	<b>EHS</b>
<b>Order No:</b>	20130503004			<b>Nearest Intersection:</b>	
<b>Status:</b>	C			<b>Municipality:</b>	
<b>Report Type:</b>	Standard Report			<b>Client Prov/State:</b>	ON

Map Key	Number of Records	Direction/ Distance (m)	Elev/Diff (m)	Site	DB
<b>Report Date:</b>	08-MAY-13			<b>Search Radius (km):</b>	.25
<b>Date Received:</b>	03-MAY-13			<b>X:</b>	0
<b>Previous Site Name:</b>				<b>Y:</b>	0
<b>Lot/Building Size:</b>					
<b>Additional Info Ordered:</b>					

[127](#) 1 of 1 SSW/231.1 76.9 / 1.54 355 COOPER ST OTTAWA ON [WWIS](#)

<b>Well ID:</b>	7305582	<b>Data Entry Status:</b>	
<b>Construction Date:</b>		<b>Data Src:</b>	
<b>Primary Water Use:</b>	Test Hole	<b>Date Received:</b>	2/13/2018
<b>Sec. Water Use:</b>	Monitoring	<b>Selected Flag:</b>	TRUE
<b>Final Well Status:</b>	Observation Wells	<b>Abandonment Rec:</b>	
<b>Water Type:</b>		<b>Contractor:</b>	7241
<b>Casing Material:</b>		<b>Form Version:</b>	7
<b>Audit No:</b>	Z212306	<b>Owner:</b>	
<b>Tag:</b>	A182722	<b>Street Name:</b>	355 COOPER ST
<b>Construction Method:</b>		<b>County:</b>	OTTAWA
<b>Elevation (m):</b>		<b>Municipality:</b>	OTTAWA CITY
<b>Elevation Reliability:</b>		<b>Site Info:</b>	
<b>Depth to Bedrock:</b>		<b>Lot:</b>	
<b>Well Depth:</b>		<b>Concession:</b>	
<b>Overburden/Bedrock:</b>		<b>Concession Name:</b>	
<b>Pump Rate:</b>		<b>Easting NAD83:</b>	
<b>Static Water Level:</b>		<b>Northing NAD83:</b>	
<b>Flowing (Y/N):</b>		<b>Zone:</b>	
<b>Flow Rate:</b>		<b>UTM Reliability:</b>	
<b>Clear/Cloudy:</b>			

**PDF URL (Map):**

**Additional Detail(s) (Map)**

**Well Completed Date:** 2018/01/09  
**Year Completed:** 2018  
**Depth (m):** 3.96  
**Latitude:** 45.4169893978879  
**Longitude:** -75.6961267659723  
**Path:**

**Bore Hole Information**

<b>Bore Hole ID:</b>	1006985640	<b>Elevation:</b>	
<b>DP2BR:</b>		<b>Elevrc:</b>	
<b>Spatial Status:</b>		<b>Zone:</b>	18
<b>Code OB:</b>		<b>East83:</b>	445534.00
<b>Code OB Desc:</b>		<b>North83:</b>	5029510.00
<b>Open Hole:</b>		<b>Org CS:</b>	UTM83
<b>Cluster Kind:</b>		<b>UTMRC:</b>	4
<b>Date Completed:</b>	09-Jan-2018 00:00:00	<b>UTMRC Desc:</b>	margin of error : 30 m - 100 m
<b>Remarks:</b>		<b>Location Method:</b>	wwr
<b>Elevrc Desc:</b>			
<b>Location Source Date:</b>			
<b>Improvement Location Source:</b>			
<b>Improvement Location Method:</b>			
<b>Source Revision Comment:</b>			
<b>Supplier Comment:</b>			

**Overburden and Bedrock  
Materials Interval**

<b>Map Key</b>	<b>Number of Records</b>	<b>Direction/ Distance (m)</b>	<b>Elev/Diff (m)</b>	<b>Site</b>	<b>DB</b>
<b>Formation ID:</b>		1007145634			
<b>Layer:</b>		1			
<b>Color:</b>		2			
<b>General Color:</b>		GREY			
<b>Mat1:</b>		11			
<b>Most Common Material:</b>		GRAVEL			
<b>Mat2:</b>					
<b>Mat2 Desc:</b>					
<b>Mat3:</b>		77			
<b>Mat3 Desc:</b>		LOOSE			
<b>Formation Top Depth:</b>		0.0			
<b>Formation End Depth:</b>		0.3100000023841858			
<b>Formation End Depth UOM:</b>		m			
<b><u>Overburden and Bedrock Materials Interval</u></b>					
<b>Formation ID:</b>		1007145635			
<b>Layer:</b>		2			
<b>Color:</b>		6			
<b>General Color:</b>		BROWN			
<b>Mat1:</b>		05			
<b>Most Common Material:</b>		CLAY			
<b>Mat2:</b>		06			
<b>Mat2 Desc:</b>		SILT			
<b>Mat3:</b>		85			
<b>Mat3 Desc:</b>		SOFT			
<b>Formation Top Depth:</b>		0.3100000023841858			
<b>Formation End Depth:</b>		1.8300000429153442			
<b>Formation End Depth UOM:</b>		m			
<b><u>Overburden and Bedrock Materials Interval</u></b>					
<b>Formation ID:</b>		1007145636			
<b>Layer:</b>		3			
<b>Color:</b>		2			
<b>General Color:</b>		GREY			
<b>Mat1:</b>		05			
<b>Most Common Material:</b>		CLAY			
<b>Mat2:</b>					
<b>Mat2 Desc:</b>					
<b>Mat3:</b>		85			
<b>Mat3 Desc:</b>		SOFT			
<b>Formation Top Depth:</b>		1.8300000429153442			
<b>Formation End Depth:</b>		3.9600000381469727			
<b>Formation End Depth UOM:</b>		m			
<b><u>Annular Space/Abandonment Sealing Record</u></b>					
<b>Plug ID:</b>		1007145644			
<b>Layer:</b>		1			
<b>Plug From:</b>		0.0			
<b>Plug To:</b>		0.3100000023841858			
<b>Plug Depth UOM:</b>		m			
<b><u>Annular Space/Abandonment Sealing Record</u></b>					
<b>Plug ID:</b>		1007145645			

<i>Map Key</i>	<i>Number of Records</i>	<i>Direction/ Distance (m)</i>	<i>Elev/Diff (m)</i>	<i>Site</i>	<i>DB</i>
<b>Layer:</b>	2				
<b>Plug From:</b>		0.3100000023841858			
<b>Plug To:</b>		0.9100000262260437			
<b>Plug Depth UOM:</b>	m				
<b><u>Annular Space/Abandonment Sealing Record</u></b>					
<b>Plug ID:</b>	1007145646				
<b>Layer:</b>	3				
<b>Plug From:</b>		0.9100000262260437			
<b>Plug To:</b>		3.9600000381469727			
<b>Plug Depth UOM:</b>	m				
<b><u>Method of Construction &amp; Well Use</u></b>					
<b>Method Construction ID:</b>	1007145643				
<b>Method Construction Code:</b>	D				
<b>Method Construction:</b>	Direct Push				
<b>Other Method Construction:</b>					
<b><u>Pipe Information</u></b>					
<b>Pipe ID:</b>	1007145633				
<b>Casing No:</b>	0				
<b>Comment:</b>					
<b>Alt Name:</b>					
<b><u>Construction Record - Casing</u></b>					
<b>Casing ID:</b>	1007145639				
<b>Layer:</b>	1				
<b>Material:</b>	5				
<b>Open Hole or Material:</b>	PLASTIC				
<b>Depth From:</b>	0.0				
<b>Depth To:</b>		0.9100000262260437			
<b>Casing Diameter:</b>		3.450000047683716			
<b>Casing Diameter UOM:</b>	cm				
<b>Casing Depth UOM:</b>	m				
<b><u>Construction Record - Screen</u></b>					
<b>Screen ID:</b>	1007145640				
<b>Layer:</b>	1				
<b>Slot:</b>	10				
<b>Screen Top Depth:</b>		0.9100000262260437			
<b>Screen End Depth:</b>		3.9600000381469727			
<b>Screen Material:</b>	5				
<b>Screen Depth UOM:</b>	m				
<b>Screen Diameter UOM:</b>	cm				
<b>Screen Diameter:</b>		4.210000038146973			
<b><u>Water Details</u></b>					
<b>Water ID:</b>	1007145638				
<b>Layer:</b>					
<b>Kind Code:</b>					
<b>Kind:</b>					
<b>Water Found Depth:</b>					
<b>Water Found Depth UOM:</b>	m				

Map Key	Number of Records	Direction/ Distance (m)	Elev/Diff (m)	Site	DB
<b><u>Hole Diameter</u></b>					
Hole ID:		1007145637			
Diameter:		5.679999828338623			
Depth From:		0.0			
Depth To:		3.9600000381469727			
Hole Depth UOM:		m			
Hole Diameter UOM:		cm			

<a href="#">128</a>	1 of 1	SSW/232.5	76.9 / 1.54	355 COOPER ST OTTAWA ON	WWIS
Well ID:	7305580			<b>Data Entry Status:</b>	
Construction Date:				<b>Data Src:</b>	
Primary Water Use:	Test Hole			<b>Date Received:</b>	2/13/2018
Sec. Water Use:	Monitoring			<b>Selected Flag:</b>	TRUE
Final Well Status:	Observation Wells			<b>Abandonment Rec:</b>	
Water Type:				<b>Contractor:</b>	7241
Casing Material:				<b>Form Version:</b>	7
Audit No:	Z212307			<b>Owner:</b>	
Tag:	A182697			<b>Street Name:</b>	355 COOPER ST
Construction Method:				<b>County:</b>	OTTAWA
Elevation (m):				<b>Municipality:</b>	OTTAWA CITY
Elevation Reliability:				<b>Site Info:</b>	
Depth to Bedrock:				<b>Lot:</b>	
Well Depth:				<b>Concession:</b>	
Overburden/Bedrock:				<b>Concession Name:</b>	
Pump Rate:				<b>Easting NAD83:</b>	
Static Water Level:				<b>Northing NAD83:</b>	
Flowing (Y/N):				<b>Zone:</b>	
Flow Rate:				<b>UTM Reliability:</b>	
Clear/Cloudy:					

PDF URL (Map):

**Additional Detail(s) (Map)**

Well Completed Date:	2018/01/09
Year Completed:	2018
Depth (m):	7.62
Latitude:	45.4169977753238
Longitude:	-75.6962291165246
Path:	

**Bore Hole Information**

Bore Hole ID:	1006985634	Elevation:	
DP2BR:		Elevrc:	
Spatial Status:		Zone:	18
Code OB:		East83:	445526.00
Code OB Desc:		North83:	5029511.00
Open Hole:		Org CS:	UTM83
Cluster Kind:		UTMRC:	4
Date Completed:	09-Jan-2018 00:00:00	UTMRC Desc:	margin of error : 30 m - 100 m
Remarks:		Location Method:	wwr
Elevrc Desc:			
Location Source Date:			
Improvement Location Source:			
Improvement Location Method:			
Source Revision Comment:			
Supplier Comment:			



<b>Map Key</b>	<b>Number of Records</b>	<b>Direction/ Distance (m)</b>	<b>Elev/Diff (m)</b>	<b>Site</b>	<b>DB</b>
----------------	--------------------------	------------------------------------	--------------------------	-------------	-----------

**Overburden and Bedrock  
Materials Interval**

**Formation ID:** 1007145607  
**Layer:** 2  
**Color:** 6  
**General Color:** BROWN  
**Mat1:** 05  
**Most Common Material:** CLAY  
**Mat2:** 06  
**Mat2 Desc:** SILT  
**Mat3:** 85  
**Mat3 Desc:** SOFT  
**Formation Top Depth:** 0.6100000143051147  
**Formation End Depth:** 4.570000171661377  
**Formation End Depth UOM:** m

**Overburden and Bedrock  
Materials Interval**

**Formation ID:** 1007145606  
**Layer:** 1  
**Color:** 6  
**General Color:** BROWN  
**Mat1:** 11  
**Most Common Material:** GRAVEL  
**Mat2:**  
**Mat2 Desc:**  
**Mat3:** 77  
**Mat3 Desc:** LOOSE  
**Formation Top Depth:** 0.0  
**Formation End Depth:** 0.6100000143051147  
**Formation End Depth UOM:** m

**Overburden and Bedrock  
Materials Interval**

**Formation ID:** 1007145608  
**Layer:** 3  
**Color:** 2  
**General Color:** GREY  
**Mat1:** 05  
**Most Common Material:** CLAY  
**Mat2:**  
**Mat2 Desc:**  
**Mat3:** 85  
**Mat3 Desc:** SOFT  
**Formation Top Depth:** 4.570000171661377  
**Formation End Depth:** 7.619999885559082  
**Formation End Depth UOM:** m

**Annular Space/Abandonment  
Sealing Record**

**Plug ID:** 1007145617  
**Layer:** 2  
**Plug From:** 0.3100000023841858  
**Plug To:** 3.9600000381469727  
**Plug Depth UOM:** m

**Annular Space/Abandonment**

<b>Map Key</b>	<b>Number of Records</b>	<b>Direction/ Distance (m)</b>	<b>Elev/Diff (m)</b>	<b>Site</b>	<b>DB</b>
<b><u>Sealing Record</u></b>					
<b>Plug ID:</b>		1007145618			
<b>Layer:</b>		3			
<b>Plug From:</b>		3.9600000381469727			
<b>Plug To:</b>		7.619999885559082			
<b>Plug Depth UOM:</b>		m			
<b><u>Annular Space/Abandonment Sealing Record</u></b>					
<b>Plug ID:</b>		1007145616			
<b>Layer:</b>		1			
<b>Plug From:</b>		0.0			
<b>Plug To:</b>		0.3100000023841858			
<b>Plug Depth UOM:</b>		m			
<b><u>Method of Construction &amp; Well Use</u></b>					
<b>Method Construction ID:</b>		1007145615			
<b>Method Construction Code:</b>		D			
<b>Method Construction:</b>		Direct Push			
<b>Other Method Construction:</b>					
<b><u>Pipe Information</u></b>					
<b>Pipe ID:</b>		1007145605			
<b>Casing No:</b>		0			
<b>Comment:</b>					
<b>Alt Name:</b>					
<b><u>Construction Record - Casing</u></b>					
<b>Casing ID:</b>		1007145611			
<b>Layer:</b>		1			
<b>Material:</b>		5			
<b>Open Hole or Material:</b>		PLASTIC			
<b>Depth From:</b>		0.0			
<b>Depth To:</b>		4.570000171661377			
<b>Casing Diameter:</b>		4.03000020980835			
<b>Casing Diameter UOM:</b>		cm			
<b>Casing Depth UOM:</b>		m			
<b><u>Construction Record - Screen</u></b>					
<b>Screen ID:</b>		1007145612			
<b>Layer:</b>		1			
<b>Slot:</b>		10			
<b>Screen Top Depth:</b>		4.570000171661377			
<b>Screen End Depth:</b>		7.619999885559082			
<b>Screen Material:</b>		5			
<b>Screen Depth UOM:</b>		m			
<b>Screen Diameter UOM:</b>		cm			
<b>Screen Diameter:</b>		4.840000152587891			
<b><u>Water Details</u></b>					
<b>Water ID:</b>		1007145610			
<b>Layer:</b>					
<b>Kind Code:</b>					

Map Key	Number of Records	Direction/ Distance (m)	Elev/Diff (m)	Site	DB
<b>Kind:</b>					
<b>Water Found Depth:</b>					
<b>Water Found Depth UOM:</b> m					
<b>Hole Diameter</b>					
<b>Hole ID:</b> 1007145609					
<b>Diameter:</b> 8.25					
<b>Depth From:</b> 0.0					
<b>Depth To:</b> 7.619999885559082					
<b>Hole Depth UOM:</b> m					
<b>Hole Diameter UOM:</b> cm					

<a href="#">129</a>	1 of 3	WNW/235.2	77.9 / 2.54	Dundee Realty Management Corp. 110 O'Connor Street Ottawa ON	CA
<b>Certificate #:</b> 2871-5VPQ4H					
<b>Application Year:</b> 2004					
<b>Issue Date:</b> 1/30/2004					
<b>Approval Type:</b> Air					
<b>Status:</b> Approved					
<b>Application Type:</b>					
<b>Client Name:</b>					
<b>Client Address:</b>					
<b>Client City:</b>					
<b>Client Postal Code:</b>					
<b>Project Description:</b>					
<b>Contaminants:</b>					
<b>Emission Control:</b>					

<a href="#">129</a>	2 of 3	WNW/235.2	77.9 / 2.54	DUNDEE REALTY MANAGEMENT 110 O'CONNOR Street OTTAWA ON K1P5M9	NPRI
<b>NPRI ID:</b> 8800001329					
<b>Other ID:</b>					
<b>No Other ID:</b>					
<b>Track ID:</b>					
<b>Report ID:</b>					
<b>Report Type:</b>					
<b>Rpt Type ID:</b>					
<b>Report Year:</b> 2004					
<b>Not-Current Rpt?:</b>					
<b>Yr of Last Filed Rpt:</b>					
<b>Fac ID:</b>					
<b>Fac Name:</b> 110 O'CONNOR					
<b>Fac Address1:</b>					
<b>Fac Address2:</b>					
<b>Fac Postal Zip:</b>					
<b>Facility Lat:</b>					
<b>Facility Long:</b>					
<b>DLS (Last Filed Rpt):</b>					
<b>Facility DLS:</b>					
<b>Datum:</b>					
<b>Facility Cmnts:</b>					
<b>URL:</b>					
<b>No of Empl.:</b> 1000					
<b>Parent Co.:</b>					
<b>No Parent Co.:</b>					
<b>Pollut Prev Cmnts:</b>					
<b>Stacks:</b>					
<b>Org ID:</b>					
<b>Submit Date:</b>					
<b>Last Modified:</b>					
<b>Contact ID:</b>					
<b>Cont Type:</b> MED					
<b>Contact Title:</b> Ms.					
<b>Cont First Name:</b> Jennifer					
<b>Cont Last Name:</b> McCracken					
<b>Contact Position:</b> Property Manager					
<b>Contact Fax:</b>					
<b>Contact Ph.:</b>					
<b>Cont Area Code:</b> 613					
<b>Contact Tel.:</b> 2344416					
<b>Contact Ext.:</b> 26					
<b>Cont Fax Area Cde:</b> 613					
<b>Contact Fax:</b> 2345640					
<b>Contact Email:</b> jmccracken@dundeerealty.com					
<b>Latitude:</b>					
<b>Longitude:</b>					
<b>UTM Zone:</b>					
<b>UTM Northing:</b>					
<b>UTM Easting:</b>					
<b>Waste Streams:</b>					
<b>No Streams:</b>					
<b>Waste Off Sites:</b>					
<b>No Off Sites:</b>					
<b>Shutdown:</b>					

<b>Map Key</b>	<b>Number of Records</b>	<b>Direction/ Distance (m)</b>	<b>Elev/Diff (m)</b>	<b>Site</b>	<b>DB</b>
<b>No of Stacks:</b>				<b>No of Shutdown:</b>	
<b>Canadian SIC Code (2 digit):</b>					
<b>Canadian SIC Code:</b>					
<b>SIC Code Description:</b>					
<b>American SIC Code:</b>					
<b>NAICS Code (2 digit):</b> 53					
<b>NAICS 2 Description:</b> Real Estate and Rental and Leasing					
<b>NAICS Code (4 digit):</b> 5311					
<b>NAICS 4 Description:</b> Lessors of Real Estate					
<b>NAICS Code (6 digit):</b> 531120					
<b>NAICS 6 Description:</b> Lessors of Non-Residential Buildings (except Mini-Warehouses)					
<b><u>Substance Release Report</u></b>					
<b>CAS No:</b> 7446-09-5					
<b>Report ID:</b>					
<b>Rpt Period:</b> 2004					
<b>Subst Released:</b> Sulphur dioxide					
<b>Air:</b>					
<b>Water:</b>					
<b>Land:</b>					
<b>Total Releases:</b>					
<b>Units:</b> tonnes					
<b>CAS No:</b> 811-97-2					
<b>Report ID:</b>					
<b>Rpt Period:</b> 2004					
<b>Subst Released:</b> HFC-134a Hydrofluorocarbon					
<b>Air:</b>					
<b>Water:</b>					
<b>Land:</b>					
<b>Total Releases:</b>					
<b>Units:</b> tonnes					
<b>CAS No:</b> 11104-93-1					
<b>Report ID:</b>					
<b>Rpt Period:</b> 2004					
<b>Subst Released:</b> Nitrogen oxides (expressed as NO2)					
<b>Air:</b>					
<b>Water:</b>					
<b>Land:</b>					
<b>Total Releases:</b>					
<b>Units:</b> tonnes					

[129](#)    3 of 3    **WNW/235.2**    **77.9 / 2.54**    **Dundee Realty Management Corp.**  
**110 O'Connor Street**    **ECA**  
**Ottawa ON K1P 5V9**

<b>Approval No:</b>	2871-5VPQ4H	<b>MOE District:</b>	Ottawa
<b>Approval Date:</b>	2004-01-30	<b>City:</b>	
<b>Status:</b>	Approved	<b>Longitude:</b>	-75.7018
<b>Record Type:</b>	ECA	<b>Latitude:</b>	45.420074
<b>Link Source:</b>	IDS	<b>Geometry X:</b>	
<b>SWP Area Name:</b>	Rideau Valley	<b>Geometry Y:</b>	
<b>Approval Type:</b>	ECA-AIR		
<b>Project Type:</b>	AIR		
<b>Business Name:</b>	Dundee Realty Management Corp.		
<b>Address:</b>	110 O'Connor Street		
<b>Full Address:</b>			
<b>Full PDF Link:</b>	<a href="https://www.accessenvironment.ene.gov.on.ca/instruments/4170-5UDSWU-14.pdf">https://www.accessenvironment.ene.gov.on.ca/instruments/4170-5UDSWU-14.pdf</a>		
<b>PDF Site Location:</b>			

Map Key	Number of Records	Direction/ Distance (m)	Elev/Diff (m)	Site	DB
<a href="#">130</a>	1 of 1	SSW/236.0	76.9 / 1.57	355 COOPER ST OTTAWA ON	WWIS

**Well ID:** 7305579  
**Construction Date:**  
**Primary Water Use:** Test Hole  
**Sec. Water Use:** Monitoring  
**Final Well Status:** Test Hole  
**Water Type:**  
**Casing Material:**  
**Audit No:** Z212304  
**Tag:** A182713  
**Construction Method:**  
**Elevation (m):**  
**Elevation Reliability:**  
**Depth to Bedrock:**  
**Well Depth:**  
**Overburden/Bedrock:**  
**Pump Rate:**  
**Static Water Level:**  
**Flowing (Y/N):**  
**Flow Rate:**  
**Clear/Cloudy:**

**Data Entry Status:**  
**Data Src:**  
**Date Received:** 2/13/2018  
**Selected Flag:** TRUE  
**Abandonment Rec:**  
**Contractor:** 7241  
**Form Version:** 7  
**Owner:**  
**Street Name:** 355 COOPER ST  
**County:** OTTAWA  
**Municipality:** OTTAWA CITY  
**Site Info:**  
**Lot:**  
**Concession:**  
**Concession Name:**  
**Easting NAD83:**  
**Northing NAD83:**  
**Zone:**  
**UTM Reliability:**

**PDF URL (Map):**

**Additional Detail(s) (Map)**

**Well Completed Date:** 2018/01/09  
**Year Completed:** 2018  
**Depth (m):** 7.62  
**Latitude:** 45.4169356279409  
**Longitude:** -75.6960877624537  
**Path:**

**Bore Hole Information**

<b>Bore Hole ID:</b>	1006985631	<b>Elevation:</b>	
<b>DP2BR:</b>		<b>Elevrc:</b>	
<b>Spatial Status:</b>		<b>Zone:</b>	18
<b>Code OB:</b>		<b>East83:</b>	445537.00
<b>Code OB Desc:</b>		<b>North83:</b>	5029504.00
<b>Open Hole:</b>		<b>Org CS:</b>	UTM83
<b>Cluster Kind:</b>		<b>UTMRC:</b>	4
<b>Date Completed:</b>	09-Jan-2018 00:00:00	<b>UTMRC Desc:</b>	margin of error : 30 m - 100 m
<b>Remarks:</b>		<b>Location Method:</b>	wwr
<b>Elevrc Desc:</b>			
<b>Location Source Date:</b>			
<b>Improvement Location Source:</b>			
<b>Improvement Location Method:</b>			
<b>Source Revision Comment:</b>			
<b>Supplier Comment:</b>			

**Overburden and Bedrock**

**Materials Interval**

**Formation ID:** 1007145593  
**Layer:** 2  
**Color:** 6  
**General Color:** BROWN  
**Mat1:** 05  
**Most Common Material:** CLAY  
**Mat2:** 06

<b>Map Key</b>	<b>Number of Records</b>	<b>Direction/ Distance (m)</b>	<b>Elev/Diff (m)</b>	<b>Site</b>	<b>DB</b>
<b>Mat2 Desc:</b>		SILT			
<b>Mat3:</b>		85			
<b>Mat3 Desc:</b>		SOFT			
<b>Formation Top Depth:</b>		0.6100000143051147			
<b>Formation End Depth:</b>		4.570000171661377			
<b>Formation End Depth UOM:</b>		m			
<b><u>Overburden and Bedrock Materials Interval</u></b>					
<b>Formation ID:</b>		1007145592			
<b>Layer:</b>		1			
<b>Color:</b>		6			
<b>General Color:</b>		BROWN			
<b>Mat1:</b>		11			
<b>Most Common Material:</b>		GRAVEL			
<b>Mat2:</b>		28			
<b>Mat2 Desc:</b>		SAND			
<b>Mat3:</b>		77			
<b>Mat3 Desc:</b>		LOOSE			
<b>Formation Top Depth:</b>		0.0			
<b>Formation End Depth:</b>		0.6100000143051147			
<b>Formation End Depth UOM:</b>		m			
<b><u>Overburden and Bedrock Materials Interval</u></b>					
<b>Formation ID:</b>		1007145594			
<b>Layer:</b>		3			
<b>Color:</b>		2			
<b>General Color:</b>		GREY			
<b>Mat1:</b>		05			
<b>Most Common Material:</b>		CLAY			
<b>Mat2:</b>					
<b>Mat2 Desc:</b>					
<b>Mat3:</b>		85			
<b>Mat3 Desc:</b>		SOFT			
<b>Formation Top Depth:</b>		4.570000171661377			
<b>Formation End Depth:</b>		7.619999885559082			
<b>Formation End Depth UOM:</b>		m			
<b><u>Annular Space/Abandonment Sealing Record</u></b>					
<b>Plug ID:</b>		1007145604			
<b>Layer:</b>		3			
<b>Plug From:</b>		3.9600000381469727			
<b>Plug To:</b>		7.619999885559082			
<b>Plug Depth UOM:</b>		m			
<b><u>Annular Space/Abandonment Sealing Record</u></b>					
<b>Plug ID:</b>		1007145602			
<b>Layer:</b>		1			
<b>Plug From:</b>		0.0			
<b>Plug To:</b>		0.3100000023841858			
<b>Plug Depth UOM:</b>		m			
<b><u>Annular Space/Abandonment Sealing Record</u></b>					

<i>Map Key</i>	<i>Number of Records</i>	<i>Direction/ Distance (m)</i>	<i>Elev/Diff (m)</i>	<i>Site</i>	<i>DB</i>
<b>Plug ID:</b>		1007145603			
<b>Layer:</b>		2			
<b>Plug From:</b>		0.3100000023841858			
<b>Plug To:</b>		3.9600000381469727			
<b>Plug Depth UOM:</b>		m			
<b><u>Method of Construction &amp; Well Use</u></b>					
<b>Method Construction ID:</b>		1007145601			
<b>Method Construction Code:</b>		D			
<b>Method Construction:</b>		Direct Push			
<b>Other Method Construction:</b>					
<b><u>Pipe Information</u></b>					
<b>Pipe ID:</b>		1007145591			
<b>Casing No:</b>		0			
<b>Comment:</b>					
<b>Alt Name:</b>					
<b><u>Construction Record - Casing</u></b>					
<b>Casing ID:</b>		1007145597			
<b>Layer:</b>		1			
<b>Material:</b>		5			
<b>Open Hole or Material:</b>		PLASTIC			
<b>Depth From:</b>		0.0			
<b>Depth To:</b>		4.570000171661377			
<b>Casing Diameter:</b>		4.03000020980835			
<b>Casing Diameter UOM:</b>		cm			
<b>Casing Depth UOM:</b>		m			
<b><u>Construction Record - Screen</u></b>					
<b>Screen ID:</b>		1007145598			
<b>Layer:</b>		1			
<b>Slot:</b>		10			
<b>Screen Top Depth:</b>		4.570000171661377			
<b>Screen End Depth:</b>		7.619999885559082			
<b>Screen Material:</b>		5			
<b>Screen Depth UOM:</b>		m			
<b>Screen Diameter UOM:</b>		cm			
<b>Screen Diameter:</b>		4.820000171661377			
<b><u>Water Details</u></b>					
<b>Water ID:</b>		1007145596			
<b>Layer:</b>					
<b>Kind Code:</b>					
<b>Kind:</b>					
<b>Water Found Depth:</b>					
<b>Water Found Depth UOM:</b>		m			
<b><u>Hole Diameter</u></b>					
<b>Hole ID:</b>		1007145595			
<b>Diameter:</b>		8.25			
<b>Depth From:</b>		0.0			
<b>Depth To:</b>		7.619999885559082			
<b>Hole Depth UOM:</b>		m			

Map Key	Number of Records	Direction/ Distance (m)	Elev/Diff (m)	Site	DB
<b>Hole Diameter UOM:</b>		cm			

[131](#) 1 of 1 W/236.1 77.9 / 2.54 269 LAURIER AVE Ottawa ON [WWIS](#)

<b>Well ID:</b>	7230965	<b>Data Entry Status:</b>	
<b>Construction Date:</b>		<b>Data Src:</b>	
<b>Primary Water Use:</b>	Monitoring and Test Hole	<b>Date Received:</b>	11/3/2014
<b>Sec. Water Use:</b>	0	<b>Selected Flag:</b>	TRUE
<b>Final Well Status:</b>	Test Hole	<b>Abandonment Rec:</b>	
<b>Water Type:</b>		<b>Contractor:</b>	7241
<b>Casing Material:</b>		<b>Form Version:</b>	7
<b>Audit No:</b>	Z188406	<b>Owner:</b>	
<b>Tag:</b>	A168775	<b>Street Name:</b>	269 LAURIER AVE
<b>Construction Method:</b>		<b>County:</b>	OTTAWA
<b>Elevation (m):</b>		<b>Municipality:</b>	NEPEAN TOWNSHIP
<b>Elevation Reliability:</b>		<b>Site Info:</b>	
<b>Depth to Bedrock:</b>		<b>Lot:</b>	
<b>Well Depth:</b>		<b>Concession:</b>	
<b>Overburden/Bedrock:</b>		<b>Concession Name:</b>	
<b>Pump Rate:</b>		<b>Easting NAD83:</b>	
<b>Static Water Level:</b>		<b>Northing NAD83:</b>	
<b>Flowing (Y/N):</b>		<b>Zone:</b>	
<b>Flow Rate:</b>		<b>UTM Reliability:</b>	
<b>Clear/Cloudy:</b>			

**PDF URL (Map):** [https://d2khazk8e83rdv.cloudfront.net/moe\\_mapping/downloads/2Water/Wells\\_pdfs/723\7230965.pdf](https://d2khazk8e83rdv.cloudfront.net/moe_mapping/downloads/2Water/Wells_pdfs/723\7230965.pdf)

**Additional Detail(s) (Map)**

**Well Completed Date:** 2014/10/02  
**Year Completed:** 2014  
**Depth (m):** 12.45  
**Latitude:** 45.4192533647714  
**Longitude:** -75.6983146533283  
**Path:** 723\7230965.pdf

**Bore Hole Information**

<b>Bore Hole ID:</b>	1005200294	<b>Elevation:</b>	
<b>DP2BR:</b>		<b>Elevrc:</b>	
<b>Spatial Status:</b>		<b>Zone:</b>	18
<b>Code OB:</b>		<b>East83:</b>	445365.00
<b>Code OB Desc:</b>		<b>North83:</b>	5029763.00
<b>Open Hole:</b>		<b>Org CS:</b>	UTM83
<b>Cluster Kind:</b>		<b>UTMRC:</b>	4
<b>Date Completed:</b>	02-Oct-2014 00:00:00	<b>UTMRC Desc:</b>	margin of error : 30 m - 100 m
<b>Remarks:</b>		<b>Location Method:</b>	wwr
<b>Elevrc Desc:</b>			
<b>Location Source Date:</b>			
<b>Improvement Location Source:</b>			
<b>Improvement Location Method:</b>			
<b>Source Revision Comment:</b>			
<b>Supplier Comment:</b>			

**Overburden and Bedrock**

**Materials Interval**

**Formation ID:** 1005410194  
**Layer:** 3  
**Color:** 8  
**General Color:** BLACK



<b>Map Key</b>	<b>Number of Records</b>	<b>Direction/ Distance (m)</b>	<b>Elev/Diff (m)</b>	<b>Site</b>	<b>DB</b>
<b>Mat1:</b>		17			
<b>Most Common Material:</b>		SHALE			
<b>Mat2:</b>		71			
<b>Mat2 Desc:</b>		FRACTURED			
<b>Mat3:</b>		73			
<b>Mat3 Desc:</b>		HARD			
<b>Formation Top Depth:</b>		4.269999980926514			
<b>Formation End Depth:</b>		12.449999809265137			
<b>Formation End Depth UOM:</b>		m			
<b><u>Overburden and Bedrock Materials Interval</u></b>					
<b>Formation ID:</b>		1005410193			
<b>Layer:</b>		2			
<b>Color:</b>		6			
<b>General Color:</b>		BROWN			
<b>Mat1:</b>		28			
<b>Most Common Material:</b>		SAND			
<b>Mat2:</b>		13			
<b>Mat2 Desc:</b>		BOULDERS			
<b>Mat3:</b>		85			
<b>Mat3 Desc:</b>		SOFT			
<b>Formation Top Depth:</b>		0.6100000143051147			
<b>Formation End Depth:</b>		4.269999980926514			
<b>Formation End Depth UOM:</b>		m			
<b><u>Overburden and Bedrock Materials Interval</u></b>					
<b>Formation ID:</b>		1005410192			
<b>Layer:</b>		1			
<b>Color:</b>		8			
<b>General Color:</b>		BLACK			
<b>Mat1:</b>		11			
<b>Most Common Material:</b>		GRAVEL			
<b>Mat2:</b>					
<b>Mat2 Desc:</b>					
<b>Mat3:</b>		85			
<b>Mat3 Desc:</b>		SOFT			
<b>Formation Top Depth:</b>		0.0			
<b>Formation End Depth:</b>		0.6100000143051147			
<b>Formation End Depth UOM:</b>		m			
<b><u>Annular Space/Abandonment Sealing Record</u></b>					
<b>Plug ID:</b>		1005410203			
<b>Layer:</b>		1			
<b>Plug From:</b>		0.0			
<b>Plug To:</b>		0.3100000023841858			
<b>Plug Depth UOM:</b>		m			
<b><u>Annular Space/Abandonment Sealing Record</u></b>					
<b>Plug ID:</b>		1005410204			
<b>Layer:</b>		2			
<b>Plug From:</b>		0.3100000023841858			
<b>Plug To:</b>		7.619999885559082			
<b>Plug Depth UOM:</b>		m			

<b>Map Key</b>	<b>Number of Records</b>	<b>Direction/ Distance (m)</b>	<b>Elev/Diff (m)</b>	<b>Site</b>	<b>DB</b>
<b><u>Annular Space/Abandonment Sealing Record</u></b>					
<b>Plug ID:</b>		1005410205			
<b>Layer:</b>		3			
<b>Plug From:</b>		7.619999885559082			
<b>Plug To:</b>		12.449999809265137			
<b>Plug Depth UOM:</b>		m			
<b><u>Method of Construction &amp; Well Use</u></b>					
<b>Method Construction ID:</b>		1005410202			
<b>Method Construction Code:</b>		D			
<b>Method Construction:</b>		Direct Push			
<b>Other Method Construction:</b>					
<b><u>Pipe Information</u></b>					
<b>Pipe ID:</b>		1005410191			
<b>Casing No:</b>		0			
<b>Comment:</b>					
<b>Alt Name:</b>					
<b><u>Construction Record - Casing</u></b>					
<b>Casing ID:</b>		1005410198			
<b>Layer:</b>		1			
<b>Material:</b>		5			
<b>Open Hole or Material:</b>		PLASTIC			
<b>Depth From:</b>		0.0			
<b>Depth To:</b>		7.929999828338623			
<b>Casing Diameter:</b>		3.450000047683716			
<b>Casing Diameter UOM:</b>		cm			
<b>Casing Depth UOM:</b>		m			
<b><u>Construction Record - Screen</u></b>					
<b>Screen ID:</b>		1005410199			
<b>Layer:</b>		1			
<b>Slot:</b>		10			
<b>Screen Top Depth:</b>		7.929999828338623			
<b>Screen End Depth:</b>		12.449999809265137			
<b>Screen Material:</b>		5			
<b>Screen Depth UOM:</b>		m			
<b>Screen Diameter UOM:</b>		cm			
<b>Screen Diameter:</b>		4.210000038146973			
<b><u>Water Details</u></b>					
<b>Water ID:</b>		1005410197			
<b>Layer:</b>					
<b>Kind Code:</b>					
<b>Kind:</b>					
<b>Water Found Depth:</b>					
<b>Water Found Depth UOM:</b>		m			
<b><u>Hole Diameter</u></b>					
<b>Hole ID:</b>		1005410195			
<b>Diameter:</b>		8.300000190734863			

Map Key	Number of Records	Direction/ Distance (m)	Elev/Diff (m)	Site	DB
<b>Depth From:</b> <b>Depth To:</b> <b>Hole Depth UOM:</b> <b>Hole Diameter UOM:</b>		0.0 4.269999980926514 m cm			
<b><u>Hole Diameter</u></b>					
<b>Hole ID:</b> <b>Diameter:</b> <b>Depth From:</b> <b>Depth To:</b> <b>Hole Depth UOM:</b> <b>Hole Diameter UOM:</b>		1005410196 5.6999999809265137 4.269999980926514 12.4499999809265137 m cm			
<a href="#">132</a>	1 of 8	E/237.1	71.9 / -3.48	ARNON DEVELOPMENT CORPORATION LIMITED 180 ELGIN STREET OTTAWA ON K2P 2K3	GEN
<b>Generator No:</b> <b>SIC Code:</b> <b>SIC Description:</b> <b>Approval Years:</b> <b>PO Box No:</b> <b>Country:</b>		ON9098579  02,03,04,05		<b>Status:</b> <b>Co Admin:</b> <b>Choice of Contact:</b> <b>Phone No Admin:</b> <b>Contam. Facility:</b> <b>MHSW Facility:</b>	
<b><u>Detail(s)</u></b>					
<b>Waste Class:</b> <b>Waste Class Desc:</b>		212 ALIPHATIC SOLVENTS			
<a href="#">132</a>	2 of 8	E/237.1	71.9 / -3.48	Summit: The Business Of Public 180 Elgin St Suite 800 Ottawa ON K2P 2K3	SCT
<b>Established:</b> <b>Plant Size (ft²):</b> <b>Employment:</b>		1998  6			
<b><u>--Details--</u></b>					
<b>Description:</b> <b>SIC/NAICS Code:</b>		Periodical Publishers 511120			
<a href="#">132</a>	3 of 8	E/237.1	71.9 / -3.48	ON	BORE
<b>Borehole ID:</b> <b>OGF ID:</b> <b>Status:</b> <b>Type:</b> <b>Use:</b> <b>Completion Date:</b> <b>Static Water Level:</b> <b>Primary Water Use:</b> <b>Sec. Water Use:</b> <b>Total Depth m:</b> <b>Depth Ref:</b> <b>Depth Elev:</b> <b>Drill Method:</b> <b>Orig Ground Elev m:</b>		613363 215514661  Borehole  1900 14.3  -999 Ground Surface		<b>Inclin FLG:</b> <b>SP Status:</b> <b>Surv Elev:</b> <b>Piezometer:</b> <b>Primary Name:</b> <b>Municipality:</b> <b>Lot:</b> <b>Township:</b> <b>Latitude DD:</b> <b>Longitude DD:</b> <b>UTM Zone:</b> <b>Easting:</b> <b>Northing:</b> <b>Location Accuracy:</b>	
				No Initial Entry No No      45.419463 -75.692365 18 445831 5029782	

Map Key	Number of Records	Direction/ Distance (m)	Elev/Diff (m)	Site	DB
<b>Elev Reliabil Note:</b>				<b>Accuracy:</b>	Not Applicable
<b>DEM Ground Elev m:</b>	70.8				
<b>Concession:</b>					
<b>Location D:</b>					
<b>Survey D:</b>					
<b>Comments:</b>					
<b><u>Borehole Geology Stratum</u></b>					
<b>Geology Stratum ID:</b>	218394807			<b>Mat Consistency:</b>	Firm
<b>Top Depth:</b>	1.8			<b>Material Moisture:</b>	
<b>Bottom Depth:</b>	3			<b>Material Texture:</b>	
<b>Material Color:</b>	Grey			<b>Non Geo Mat Type:</b>	
<b>Material 1:</b>	Clay			<b>Geologic Formation:</b>	
<b>Material 2:</b>				<b>Geologic Group:</b>	
<b>Material 3:</b>				<b>Geologic Period:</b>	
<b>Material 4:</b>				<b>Depositional Gen:</b>	
<b>Gsc Material Description:</b>					
<b>Stratum Description:</b>	CLAY. GREY,FIRM.				
<b>Geology Stratum ID:</b>	218394804			<b>Mat Consistency:</b>	
<b>Top Depth:</b>	0			<b>Material Moisture:</b>	
<b>Bottom Depth:</b>	.6			<b>Material Texture:</b>	
<b>Material Color:</b>				<b>Non Geo Mat Type:</b>	
<b>Material 1:</b>	Fill			<b>Geologic Formation:</b>	
<b>Material 2:</b>				<b>Geologic Group:</b>	
<b>Material 3:</b>				<b>Geologic Period:</b>	
<b>Material 4:</b>				<b>Depositional Gen:</b>	fill
<b>Gsc Material Description:</b>					
<b>Stratum Description:</b>	FILL.				
<b>Geology Stratum ID:</b>	218394805			<b>Mat Consistency:</b>	
<b>Top Depth:</b>	.6			<b>Material Moisture:</b>	
<b>Bottom Depth:</b>	1.2			<b>Material Texture:</b>	
<b>Material Color:</b>				<b>Non Geo Mat Type:</b>	
<b>Material 1:</b>	Sand			<b>Geologic Formation:</b>	
<b>Material 2:</b>				<b>Geologic Group:</b>	
<b>Material 3:</b>				<b>Geologic Period:</b>	
<b>Material 4:</b>				<b>Depositional Gen:</b>	
<b>Gsc Material Description:</b>					
<b>Stratum Description:</b>	SAND.				
<b>Geology Stratum ID:</b>	218394809			<b>Mat Consistency:</b>	Soft
<b>Top Depth:</b>	3.7			<b>Material Moisture:</b>	
<b>Bottom Depth:</b>	13.7			<b>Material Texture:</b>	
<b>Material Color:</b>	Grey			<b>Non Geo Mat Type:</b>	
<b>Material 1:</b>	Clay			<b>Geologic Formation:</b>	
<b>Material 2:</b>				<b>Geologic Group:</b>	
<b>Material 3:</b>				<b>Geologic Period:</b>	
<b>Material 4:</b>				<b>Depositional Gen:</b>	
<b>Gsc Material Description:</b>					
<b>Stratum Description:</b>	CLAY. GREY,SOFT.				
<b>Geology Stratum ID:</b>	218394812			<b>Mat Consistency:</b>	Compact
<b>Top Depth:</b>	18.7			<b>Material Moisture:</b>	
<b>Bottom Depth:</b>				<b>Material Texture:</b>	
<b>Material Color:</b>				<b>Non Geo Mat Type:</b>	
<b>Material 1:</b>	Sand			<b>Geologic Formation:</b>	
<b>Material 2:</b>	Silt			<b>Geologic Group:</b>	
<b>Material 3:</b>				<b>Geologic Period:</b>	
<b>Material 4:</b>				<b>Depositional Gen:</b>	
<b>Gsc Material Description:</b>					
<b>Stratum Description:</b>	SAND,SILT. COMPACT. ROCK. 00000 008 00100 014 00115 010 00175 008 00200 011 **Note: Many records provided by the department have a truncated [Stratum Description] field.				

<b>Map Key</b>	<b>Number of Records</b>	<b>Direction/ Distance (m)</b>	<b>Elev/Diff (m)</b>	<b>Site</b>	<b>DB</b>
<b>Geology Stratum ID:</b> <b>Top Depth:</b> <b>Bottom Depth:</b> <b>Material Color:</b> <b>Material 1:</b> <b>Material 2:</b> <b>Material 3:</b> <b>Material 4:</b> <b>Gsc Material Description:</b> <b>Stratum Description:</b>	218394808 3 3.7 Grey Clay      CLAY, GREY,SOFT.			<b>Mat Consistency:</b> <b>Material Moisture:</b> <b>Material Texture:</b> <b>Non Geo Mat Type:</b> <b>Geologic Formation:</b> <b>Geologic Group:</b> <b>Geologic Period:</b> <b>Depositional Gen:</b>	Soft
<b>Geology Stratum ID:</b> <b>Top Depth:</b> <b>Bottom Depth:</b> <b>Material Color:</b> <b>Material 1:</b> <b>Material 2:</b> <b>Material 3:</b> <b>Material 4:</b> <b>Gsc Material Description:</b> <b>Stratum Description:</b>	218394810 13.7 17.1 Grey Clay Silt    CLAY, GREY.			<b>Mat Consistency:</b> <b>Material Moisture:</b> <b>Material Texture:</b> <b>Non Geo Mat Type:</b> <b>Geologic Formation:</b> <b>Geologic Group:</b> <b>Geologic Period:</b> <b>Depositional Gen:</b>	
<b>Geology Stratum ID:</b> <b>Top Depth:</b> <b>Bottom Depth:</b> <b>Material Color:</b> <b>Material 1:</b> <b>Material 2:</b> <b>Material 3:</b> <b>Material 4:</b> <b>Gsc Material Description:</b> <b>Stratum Description:</b>	218394811 17.1 18.7  Sand Silt   SAND,SILT. FIRM, WATER STABLE AT 186.5 FEET.			<b>Mat Consistency:</b> <b>Material Moisture:</b> <b>Material Texture:</b> <b>Non Geo Mat Type:</b> <b>Geologic Formation:</b> <b>Geologic Group:</b> <b>Geologic Period:</b> <b>Depositional Gen:</b>	Firm
<b>Geology Stratum ID:</b> <b>Top Depth:</b> <b>Bottom Depth:</b> <b>Material Color:</b> <b>Material 1:</b> <b>Material 2:</b> <b>Material 3:</b> <b>Material 4:</b> <b>Gsc Material Description:</b> <b>Stratum Description:</b>	218394806 1.2 1.8 Grey Clay Sand   CLAY, GREY,FIRM.			<b>Mat Consistency:</b> <b>Material Moisture:</b> <b>Material Texture:</b> <b>Non Geo Mat Type:</b> <b>Geologic Formation:</b> <b>Geologic Group:</b> <b>Geologic Period:</b> <b>Depositional Gen:</b>	Firm
<b>Source</b>					
<b>Source Type:</b> <b>Source Orig:</b> <b>Source Date:</b> <b>Confidence:</b> <b>Observatio:</b> <b>Source Name:</b> <b>Source Details:</b> <b>Confiden 1:</b>	Data Survey Geological Survey of Canada 1956-1972 M  Urban Geology Automated Information System (UGAIS) File: OTTAWA2.txt RecordID: 058710 NTS_Sheet: 31G05G Reliable information but incomplete.			<b>Source Appl:</b> <b>Source Iden:</b> <b>Scale or Res:</b> <b>Horizontal:</b> <b>Verticalda:</b>	Spatial/Tabular 1 Varies NAD27 Mean Average Sea Level
<b>Source List</b>					
<b>Source Identifier:</b> <b>Source Type:</b> <b>Source Date:</b> <b>Scale or Resolution:</b> <b>Source Name:</b> <b>Source Originators:</b>	1 Data Survey 1956-1972 Varies Urban Geology Automated Information System (UGAIS) Geological Survey of Canada			<b>Horizontal Datum:</b> <b>Vertical Datum:</b> <b>Projection Name:</b>	NAD27 Mean Average Sea Level Universal Transverse Mercator

Map Key	Number of Records	Direction/ Distance (m)	Elev/Diff (m)	Site	DB
<a href="#">132</a>	4 of 8	E/237.1	71.9 / -3.48	The Canadian Academy of Eng 180 Elgin St Suite 1402 Ottawa ON K2P 2K3	SCT
Established:		01-DEC-87			
Plant Size (ft <sup>2</sup> ):					
Employment:					
<b>--Details--</b>					
Description:		Business Associations			
SIC/NAICS Code:		813910			
<a href="#">132</a>	5 of 8	E/237.1	71.9 / -3.48	RON Engineering 180 Elgin Street Ottawa ON	GEN
Generator No:		ON3609934		Status:	
SIC Code:		236210, 236110		Co Admin:	
SIC Description:					
Approval Years:		2011		Choice of Contact:	
PO Box No:					
Country:		MHSW Facility:			
<a href="#">132</a>	6 of 8	E/237.1	71.9 / -3.48	Enbridge Gas Distribution Inc. 175 Elgin St, Almonte Ottawa ON	SPL
Ref No:		4387-ABRQEK		Discharger Report:	
Site No:		NA		Material Group:	
Incident Dt:		2016/07/11		Health/Env Conseq:	
Year:					
Incident Cause:				Client Type:	
Incident Event:		Leak/Break		Sector Type: Miscellaneous Industrial	
Contaminant Code:		35		Agency Involved:	
Contaminant Name:		NATURAL GAS (METHANE)		Nearest Watercourse:	
Contaminant Limit 1:					
Contam Limit Freq 1:					
Contaminant UN No 1:					
Environment Impact:				Site Address: 175 Elgin St, Almonte	
Nature of Impact:					
Receiving Medium:					
Receiving Env:		Air		Site District Office:	
MOE Response:		No		Site Postal Code:	
Dt MOE Arvl on Scn:					
MOE Reported Dt:		2016/07/11		Site Region:	
Dt Document Closed:		2016/08/16		Site Municipality: Ottawa	
Incident Reason:		Operator/Human Error		Site Lot:	
Site Name:		residential<UNOFFICIAL>		Site Conc:	
Site County/District:					
Site Geo Ref Meth:					
Incident Summary:		TSSAfsb: ½ in pl IP gas srvc dmgd; made safe			
Contaminant Qty:		0 other - see incident description			
<a href="#">132</a>	7 of 8	E/237.1	71.9 / -3.48	Arnon Development Corp Ltd. 180 Elgin Street Ottawa ON K2P 2K3	GEN
Generator No:		ON6032676		Status: Registered	
SIC Code:		Co Admin:			

Map Key	Number of Records	Direction/ Distance (m)	Elev/Diff (m)	Site	DB
<b>SIC Description:</b> <b>Approval Years:</b> As of Dec 2018 <b>PO Box No:</b> <b>Country:</b> Canada				<b>Choice of Contact:</b> <b>Phone No Admin:</b> <b>Contam. Facility:</b> <b>MHSW Facility:</b>	
<b><u>Detail(s)</u></b>					
<b>Waste Class:</b> 243 D <b>Waste Class Desc:</b> PCB					
<a href="#">132</a>	8 of 8	E/237.1	71.9 / -3.48	<b>Arnon Development Corp Ltd.</b> <b>180 Elgin Street</b> <b>Ottawa ON K2P 2K3</b>	GEN
<b>Generator No:</b> ON6032676 <b>SIC Code:</b> <b>SIC Description:</b> <b>Approval Years:</b> As of Jul 2020 <b>PO Box No:</b> <b>Country:</b> Canada				<b>Status:</b> Registered <b>Co Admin:</b> <b>Choice of Contact:</b> <b>Phone No Admin:</b> <b>Contam. Facility:</b> <b>MHSW Facility:</b>	
<b><u>Detail(s)</u></b>					
<b>Waste Class:</b> 243 D <b>Waste Class Desc:</b> PCB					
<a href="#">133</a>	1 of 7	N/237.1	75.9 / 0.54	<b>ONTARIO HYDRO</b> <b>88 SLATER ST., ONTARIO HYDRO SUB-STATION. TRANSFORMER</b> <b>OTTAWA CITY ON</b>	SPL
<b>Ref No:</b> 121557 <b>Site No:</b> <b>Incident Dt:</b> 12/7/1995 <b>Year:</b> <b>Incident Cause:</b> COOLING SYSTEM LEAK <b>Incident Event:</b> <b>Contaminant Code:</b> <b>Contaminant Name:</b> <b>Contaminant Limit 1:</b> <b>Contam Limit Freq 1:</b> <b>Contaminant UN No 1:</b> <b>Environment Impact:</b> POSSIBLE <b>Nature of Impact:</b> Soil contamination <b>Receiving Medium:</b> LAND <b>Receiving Env:</b> <b>MOE Response:</b> <b>Dt MOE Arvl on Scn:</b> <b>MOE Reported Dt:</b> 12/7/1995 <b>Dt Document Closed:</b> <b>Incident Reason:</b> FIRE/EXPLOSION <b>Site Name:</b> <b>Site County/District:</b> <b>Site Geo Ref Meth:</b> <b>Incident Summary:</b> ONTARIO HYDRO-4 LITERS TRANSFORMER OIL(NON PCB) TO GRND,LEAKING CABLE. <b>Contaminant Qty:</b>				<b>Discharger Report:</b> <b>Material Group:</b> <b>Health/Env Conseq:</b> <b>Client Type:</b> <b>Sector Type:</b> <b>Agency Involved:</b> <b>Nearest Watercourse:</b> <b>Site Address:</b> <b>Site District Office:</b> <b>Site Postal Code:</b> <b>Site Region:</b> <b>Site Municipality:</b> 20101 <b>Site Lot:</b> <b>Site Conc:</b> <b>Northing:</b> <b>Easting:</b> <b>Site Geo Ref Accu:</b> <b>Site Map Datum:</b> <b>SAC Action Class:</b> <b>Source Type:</b>	
<a href="#">133</a>	2 of 7	N/237.1	75.9 / 0.54	<b>ONTARIO HYDRO</b> <b>88 SLATER ST. TRANSFORMER</b> <b>OTTAWA CITY ON</b>	SPL

Map Key	Number of Records	Direction/ Distance (m)	Elev/Diff (m)	Site	DB
Ref No:	67880			<b>Discharger Report:</b>	
Site No:				<b>Material Group:</b>	
Incident Dt:	3/10/1992			<b>Health/Env Conseq:</b>	
Year:				<b>Client Type:</b>	
Incident Cause:	COOLING SYSTEM LEAK			<b>Sector Type:</b>	
Incident Event:				<b>Agency Involved:</b>	
Contaminant Code:				<b>Nearest Watercourse:</b>	
Contaminant Name:				<b>Site Address:</b>	
Contaminant Limit 1:				<b>Site District Office:</b>	
Contam Limit Freq 1:				<b>Site Postal Code:</b>	
Contaminant UN No 1:				<b>Site Region:</b>	
Environment Impact:	NOT ANTICIPATED			<b>Site Municipality:</b>	20101
Nature of Impact:	Other			<b>Site Lot:</b>	
Receiving Medium:	LAND			<b>Site Conc:</b>	
Receiving Env:				<b>Northing:</b>	
MOE Response:				<b>Easting:</b>	
Dt MOE Arvl on Scn:				<b>Site Geo Ref Accu:</b>	
MOE Reported Dt:	3/10/1992			<b>Site Map Datum:</b>	
Dt Document Closed:				<b>SAC Action Class:</b>	
Incident Reason:	EQUIPMENT FAILURE			<b>Source Type:</b>	
Site Name:					
Site County/District:					
Site Geo Ref Meth:					
Incident Summary:	ONT.HYDRO - 5 L OF TRANSFORMER OIL TO GROUND.				
Contaminant Qty:					

<a href="#">133</a>	3 of 7	N/237.1	75.9 / 0.54	OTTAWA HYDRO 88 SLATER STREET (SLATER SUBSTATION) C/O 3024 ALBION ROAD OTTAWA ON K1G 3S4	GEN
Generator No:	ON0456600			Status:	
SIC Code:	4911			Co Admin:	
SIC Description:	ELECT. POWER SYS.			Choice of Contact:	
Approval Years:	86,87,88,89			Phone No Admin:	
PO Box No:				Contam. Facility:	
Country:				MHSW Facility:	

**Detail(s)**

Waste Class: 252  
Waste Class Desc: WASTE OILS & LUBRICANTS

<a href="#">133</a>	4 of 7	N/237.1	75.9 / 0.54	OTTAWA HYDRO 88 SLATER STREET (SLATER SUBSTATION) C/O 3025 ALBION RD., BOX 8700 OTTAWA ON K1G 3S4	GEN
Generator No:	ON0456600			Status:	
SIC Code:	4911			Co Admin:	
SIC Description:	ELECT. POWER SYS.			Choice of Contact:	
Approval Years:	90			Phone No Admin:	
PO Box No:				Contam. Facility:	
Country:				MHSW Facility:	

**Detail(s)**

Waste Class: 252  
Waste Class Desc: WASTE OILS & LUBRICANTS



Map Key	Number of Records	Direction/ Distance (m)	Elev/Diff (m)	Site	DB
<a href="#">133</a>	5 of 7	N/237.1	75.9 / 0.54	OTTAWA HYDRO 88 SLATER STREET SLATER SUBSTATION OTTAWA ON	GEN
<b>Generator No:</b>	ON0456600			<b>Status:</b>	
<b>SIC Code:</b>	4911			<b>Co Admin:</b>	
<b>SIC Description:</b>	ELECT. POWER SYS.			<b>Choice of Contact:</b>	
<b>Approval Years:</b>	92,93,97,98,99,00,01			<b>Phone No Admin:</b>	
<b>PO Box No:</b>				<b>Contam. Facility:</b>	
<b>Country:</b>				<b>MHSW Facility:</b>	
<b><u>Detail(s)</u></b>					
<b>Waste Class:</b>	243				
<b>Waste Class Desc:</b>	PCB'S				
<b>Waste Class:</b>	252				
<b>Waste Class Desc:</b>	WASTE OILS & LUBRICANTS				
<a href="#">133</a>	6 of 7	N/237.1	75.9 / 0.54	OTTAWA HYDRO 29-081 88 SLATER STREET (SLATER SUBSTATION) C/O 3025 ALBION RD., BOX 8700 OTTAWA ON K1G 3S4	GEN
<b>Generator No:</b>	ON0456600			<b>Status:</b>	
<b>SIC Code:</b>	4911			<b>Co Admin:</b>	
<b>SIC Description:</b>	ELECT. POWER SYS.			<b>Choice of Contact:</b>	
<b>Approval Years:</b>	94,95,96			<b>Phone No Admin:</b>	
<b>PO Box No:</b>				<b>Contam. Facility:</b>	
<b>Country:</b>				<b>MHSW Facility:</b>	
<b><u>Detail(s)</u></b>					
<b>Waste Class:</b>	252				
<b>Waste Class Desc:</b>	WASTE OILS & LUBRICANTS				
<b>Waste Class:</b>	243				
<b>Waste Class Desc:</b>	PCB'S				
<a href="#">133</a>	7 of 7	N/237.1	75.9 / 0.54	88 Slater Street in Ottawa Ottawa ON	SPL
<b>Ref No:</b>	7166-AR6KS8			<b>Discharger Report:</b>	
<b>Site No:</b>	NA			<b>Material Group:</b>	
<b>Incident Dt:</b>	9/13/2017			<b>Health/Env Conseq:</b>	2 - Minor Environment
<b>Year:</b>				<b>Client Type:</b>	
<b>Incident Cause:</b>				<b>Sector Type:</b>	Miscellaneous Industrial
<b>Incident Event:</b>	Leak/Break			<b>Agency Involved:</b>	
<b>Contaminant Code:</b>	27			<b>Nearest Watercourse:</b>	
<b>Contaminant Name:</b>	COOLANT N.O.S.			<b>Site Address:</b>	88 Slater Street in Ottawa
<b>Contaminant Limit 1:</b>				<b>Site District Office:</b>	Ottawa
<b>Contam Limit Freq 1:</b>				<b>Site Postal Code:</b>	
<b>Contaminant UN No 1:</b>	n/a			<b>Site Region:</b>	Eastern
<b>Environment Impact:</b>				<b>Site Municipality:</b>	Ottawa
<b>Nature of Impact:</b>				<b>Site Lot:</b>	
<b>Receiving Medium:</b>				<b>Site Conc:</b>	
<b>Receiving Env:</b>	Land; Surface Water			<b>Northing:</b>	5029990.11
<b>MOE Response:</b>	No			<b>Easting:</b>	445620.37
<b>Dt MOE Arvl on Scn:</b>				<b>Site Geo Ref Accu:</b>	
<b>MOE Reported Dt:</b>	9/13/2017			<b>Site Map Datum:</b>	
<b>Dt Document Closed:</b>				<b>SAC Action Class:</b>	Watercourse Spills
<b>Incident Reason:</b>	Equipment Failure			<b>Source Type:</b>	Other
<b>Site Name:</b>	88 Slater Street in Ottawa<UNOFFICIAL>				

Map Key	Number of Records	Direction/ Distance (m)	Elev/Diff (m)	Site	DB
<b>Site County/District:</b> <b>Site Geo Ref Meth:</b> <b>Incident Summary:</b> OC Transpo: 10L coolant leak to road, CB <b>Contaminant Qty:</b> 10 L					
<a href="#">134</a>	1 of 2	WSW/238.4	77.6 / 2.24	Jacintallnk 207 Bank St Suite 242 Ottawa ON K2P 2N2	SCT
<b>Established:</b> 2002 <b>Plant Size (ft²):</b> <b>Employment:</b> 2					
<b>--Details--</b>					
<b>Description:</b> Other Publishers <b>SIC/NAICS Code:</b> 511190					
<a href="#">134</a>	2 of 2	WSW/238.4	77.6 / 2.24	To Be Publications Inc. 207 Bank St Ottawa ON K2P 2N2	SCT
<b>Established:</b> 01-JUN-02 <b>Plant Size (ft²):</b> <b>Employment:</b>					
<b>--Details--</b>					
<b>Description:</b> Periodical Publishers <b>SIC/NAICS Code:</b> 511120					
<a href="#">135</a>	1 of 8	NE/240.2	71.9 / -3.46	AGRICULTURAL INSTITUTE CANADA 141 LAURIER AVE W SUITE 1112 OTTAWA ON K1P 5J3	SCT
<b>Established:</b> 1920 <b>Plant Size (ft²):</b> 0 <b>Employment:</b> 9					
<b>--Details--</b>					
<b>Description:</b> Other Printing <b>SIC/NAICS Code:</b> 323119					
<b>Description:</b> Book Publishers <b>SIC/NAICS Code:</b> 511130					
<b>Description:</b> Music Publishers <b>SIC/NAICS Code:</b> 512230					
<a href="#">135</a>	2 of 8	NE/240.2	71.9 / -3.46	NELLCOR PURITAN BENNETT 141 Laurier Ave W Suite 700 Ottawa ON K1P 5J3	SCT
<b>Established:</b> 0000 <b>Plant Size (ft²):</b> 0 <b>Employment:</b> 50					

Map Key	Number of Records	Direction/ Distance (m)	Elev/Diff (m)	Site	DB
<b>--Details--</b>					
<b>Description:</b>		Manufacturing and Reproducing Magnetic and Optical Media			
<b>SIC/NAICS Code:</b>		334610			
<a href="#">135</a>	3 of 8	NE/240.2	71.9 / -3.46	<b>Agricultural Institute of Canada 141 Laurier Ave W Suite 1112 Ottawa ON K1P 5J3</b>	<b>SCT</b>
<b>Established:</b>		1920			
<b>Plant Size (ft²):</b>		9			
<b>Employment:</b>					
<b>--Details--</b>					
<b>Description:</b>		Periodical Publishers			
<b>SIC/NAICS Code:</b>		511120			
<a href="#">135</a>	4 of 8	NE/240.2	71.9 / -3.46	<b>Cdn Psychological Assn 141 Laurier Ave W Suite 702 Ottawa ON K1P 5J3</b>	<b>SCT</b>
<b>Established:</b>		01-DEC-39			
<b>Plant Size (ft²):</b>					
<b>Employment:</b>					
<b>--Details--</b>					
<b>Description:</b>		Professional Organizations			
<b>SIC/NAICS Code:</b>		813920			
<a href="#">135</a>	5 of 8	NE/240.2	71.9 / -3.46	<b>gordongroup 141 Laurier Ave W Ottawa ON K1P 5J3</b>	<b>SCT</b>
<b>Established:</b>		1987			
<b>Plant Size (ft²):</b>		4500			
<b>Employment:</b>		20			
<b>--Details--</b>					
<b>Description:</b>		Periodical Publishers			
<b>SIC/NAICS Code:</b>		511120			
<b>Description:</b>		Book Publishers			
<b>SIC/NAICS Code:</b>		511130			
<b>Description:</b>		Graphic Design Services			
<b>SIC/NAICS Code:</b>		541430			
<b>Description:</b>		Administrative Management and General Management Consulting Services			
<b>SIC/NAICS Code:</b>		541611			
<b>Description:</b>		Other Management Consulting Services			
<b>SIC/NAICS Code:</b>		541619			
<b>Description:</b>		Office Administrative Services			
<b>SIC/NAICS Code:</b>		561110			
<b>Description:</b>		Document Preparation Services			
<b>SIC/NAICS Code:</b>		561410			

Map Key	Number of Records	Direction/ Distance (m)	Elev/Diff (m)	Site	DB
<b>Description:</b> <b>SIC/NAICS Code:</b>		Language Schools 611630			
<a href="#">135</a>	6 of 8	NE/240.2	71.9 / -3.46	CPA / APC 141 Laurier Ave W Suite 701 Ottawa ON K1P 5J3	SCT
<b>Established:</b> <b>Plant Size (ft²):</b> <b>Employment:</b>		01-SEP-51			
<b>--Details--</b> <b>Description:</b> <b>SIC/NAICS Code:</b>		Professional Organizations 813920			
<a href="#">135</a>	7 of 8	NE/240.2	71.9 / -3.46	141 Laurier Avenue West Ottawa ON K1P 5J3	EHS
<b>Order No:</b> <b>Status:</b> <b>Report Type:</b> <b>Report Date:</b> <b>Date Received:</b> <b>Previous Site Name:</b> <b>Lot/Building Size:</b> <b>Additional Info Ordered:</b>		20110420031 C Custom Report 4/28/2011 4/20/2011 1:33:44 PM		<b>Nearest Intersection:</b> <b>Municipality:</b> <b>Client Prov/State:</b> <b>Search Radius (km):</b> <b>X:</b> <b>Y:</b>	
				ON 0.25 -75.69398 45.420781	
<a href="#">135</a>	8 of 8	NE/240.2	71.9 / -3.46	GILLIN ENGINEERING& CONSTRUCTION LTD. 141 Laurier Ave W. Ottawa ON K1P 5J3	GEN
<b>Generator No:</b> <b>SIC Code:</b> <b>SIC Description:</b> <b>Approval Years:</b> <b>PO Box No:</b> <b>Country:</b>		ON6785389  As of Dec 2018  Canada		<b>Status:</b> <b>Co Admin:</b> <b>Choice of Contact:</b> <b>Phone No Admin:</b> <b>Contam. Facility:</b> <b>MHSW Facility:</b>	
				Registered	
<b>Detail(s)</b>					
<b>Waste Class:</b> <b>Waste Class Desc:</b>		145 I Wastes from the use of pigments, coatings and paints			
<a href="#">136</a>	1 of 1	SE/240.2	74.9 / -0.46	Enbridge Gas Distribution Inc. 310 Cooper St. Ottawa ON	SPL
<b>Ref No:</b> <b>Site No:</b> <b>Incident Dt:</b> <b>Year:</b> <b>Incident Cause:</b> <b>Incident Event:</b> <b>Contaminant Code:</b> <b>Contaminant Name:</b> <b>Contaminant Limit 1:</b> <b>Contam Limit Freq 1:</b> <b>Contaminant UN No 1:</b>		4103-B4AJEM NA 2018/09/04  Leak/Break 35 NATURAL GAS (METHANE)		<b>Discharger Report:</b> <b>Material Group:</b> <b>Health/Env Conseq:</b> <b>Client Type:</b> <b>Sector Type:</b> <b>Agency Involved:</b> <b>Nearest Watercourse:</b> <b>Site Address:</b> <b>Site District Office:</b> <b>Site Postal Code:</b> <b>Site Region:</b>	
				0 - No Impact Corporation Miscellaneous Industrial  310 Cooper St. Ottawa  Eastern	

Map Key	Number of Records	Direction/ Distance (m)	Elev/Diff (m)	Site	DB
<b>Environment Impact:</b>				<b>Site Municipality:</b>	Ottawa
<b>Nature of Impact:</b>				<b>Site Lot:</b>	
<b>Receiving Medium:</b>				<b>Site Conc:</b>	
<b>Receiving Env:</b>	Air			<b>Northing:</b>	5029557.71
<b>MOE Response:</b>	No			<b>Easting:</b>	445744.6
<b>Dt MOE Arvl on Scn:</b>				<b>Site Geo Ref Accu:</b>	
<b>MOE Reported Dt:</b>	2018/09/04			<b>Site Map Datum:</b>	
<b>Dt Document Closed:</b>				<b>SAC Action Class:</b>	TSSA - Fuel Safety Branch - Hydrocarbon Fuel Release/Spill
<b>Incident Reason:</b>	Operator/Human Error			<b>Source Type:</b>	Pipeline/Components
<b>Site Name:</b>	Linestrike location<UNOFFICIAL>				
<b>Site County/District:</b>					
<b>Site Geo Ref Meth:</b>					
<b>Incident Summary:</b>	TSSA FSB: 1/2" pl IP gas main dmged - made safe				
<b>Contaminant Qty:</b>	0 other - see incident description				

<a href="#">137</a>	1 of 2	WNW/241.1	77.9 / 2.54	City of Ottawa Intersection of Slater and O'Connor<UNOFFICIAL> Ottawa ON	SPL
<b>Ref No:</b>	7778-73WRSX			<b>Discharger Report:</b>	
<b>Site No:</b>				<b>Material Group:</b>	Chemicals
<b>Incident Dt:</b>				<b>Health/Env Conseq:</b>	
<b>Year:</b>				<b>Client Type:</b>	
<b>Incident Cause:</b>	Pipe Or Hose Leak			<b>Sector Type:</b>	Other Motor Vehicle
<b>Incident Event:</b>				<b>Agency Involved:</b>	
<b>Contaminant Code:</b>	27			<b>Nearest Watercourse:</b>	
<b>Contaminant Name:</b>	COOLANT N.O.S.			<b>Site Address:</b>	
<b>Contaminant Limit 1:</b>				<b>Site District Office:</b>	
<b>Contam Limit Freq 1:</b>				<b>Site Postal Code:</b>	
<b>Contaminant UN No 1:</b>				<b>Site Region:</b>	
<b>Environment Impact:</b>	Not Anticipated			<b>Site Municipality:</b>	Ottawa
<b>Nature of Impact:</b>	Soil Contamination			<b>Site Lot:</b>	
<b>Receiving Medium:</b>	Land			<b>Site Conc:</b>	
<b>Receiving Env:</b>				<b>Northing:</b>	
<b>MOE Response:</b>	No Field Response			<b>Easting:</b>	
<b>Dt MOE Arvl on Scn:</b>				<b>Site Geo Ref Accu:</b>	
<b>MOE Reported Dt:</b>	6/6/2007			<b>Site Map Datum:</b>	
<b>Dt Document Closed:</b>	6/8/2007			<b>SAC Action Class:</b>	
<b>Incident Reason:</b>	Equipment Failure			<b>Source Type:</b>	
<b>Site Name:</b>	Intersection of Slater and O'Connor<UNOFFICIAL>				
<b>Site County/District:</b>					
<b>Site Geo Ref Meth:</b>					
<b>Incident Summary:</b>	OC Transpo: 5 gal Antifreeze to Rd and CB				
<b>Contaminant Qty:</b>	20 L				

<a href="#">137</a>	2 of 2	WNW/241.1	77.9 / 2.54	O'Connor and Slater Ottawa ON	SPL
<b>Ref No:</b>	7271-978M3V			<b>Discharger Report:</b>	
<b>Site No:</b>				<b>Material Group:</b>	
<b>Incident Dt:</b>	29-APR-13			<b>Health/Env Conseq:</b>	
<b>Year:</b>				<b>Client Type:</b>	
<b>Incident Cause:</b>	Collision/Accident			<b>Sector Type:</b>	Motor Vehicle
<b>Incident Event:</b>				<b>Agency Involved:</b>	
<b>Contaminant Code:</b>	13			<b>Nearest Watercourse:</b>	
<b>Contaminant Name:</b>	DIESEL FUEL			<b>Site Address:</b>	O'Connor and Slater
<b>Contaminant Limit 1:</b>				<b>Site District Office:</b>	
<b>Contam Limit Freq 1:</b>				<b>Site Postal Code:</b>	
<b>Contaminant UN No 1:</b>				<b>Site Region:</b>	
<b>Environment Impact:</b>	Confirmed			<b>Site Municipality:</b>	Ottawa

Map Key	Number of Records	Direction/ Distance (m)	Elev/Diff (m)	Site	DB
<b>Nature of Impact:</b>	Surface Water Pollution			<b>Site Lot:</b>	
<b>Receiving Medium:</b>				<b>Site Conc:</b>	
<b>Receiving Env:</b>				<b>Northing:</b>	
<b>MOE Response:</b>	No Field Response			<b>Easting:</b>	
<b>Dt MOE Arvl on Scn:</b>				<b>Site Geo Ref Accu:</b>	
<b>MOE Reported Dt:</b>	29-APR-13			<b>Site Map Datum:</b>	
<b>Dt Document Closed:</b>				<b>SAC Action Class:</b>	Watercourse Spills
<b>Incident Reason:</b>	Unknown / N/A			<b>Source Type:</b>	
<b>Site Name:</b>	Intersection<UNOFFICIAL>				
<b>Site County/District:</b>					
<b>Site Geo Ref Meth:</b>					
<b>Incident Summary:</b>	Diesel to storm sewer at O'Connor and Slater				
<b>Contaminant Qty:</b>	0 other - see incident description				

<a href="#">138</a>	1 of 1	W/241.3	77.9 / 2.54	269 LAURIER AVE Ottawa ON	WWIS
<b>Well ID:</b>	7231361			<b>Data Entry Status:</b>	
<b>Construction Date:</b>				<b>Data Src:</b>	
<b>Primary Water Use:</b>	Monitoring and Test Hole			<b>Date Received:</b>	11/12/2014
<b>Sec. Water Use:</b>	0			<b>Selected Flag:</b>	TRUE
<b>Final Well Status:</b>	Test Hole			<b>Abandonment Rec:</b>	
<b>Water Type:</b>				<b>Contractor:</b>	7241
<b>Casing Material:</b>				<b>Form Version:</b>	7
<b>Audit No:</b>	Z187871			<b>Owner:</b>	
<b>Tag:</b>	A168744			<b>Street Name:</b>	269 LAURIER AVE
<b>Construction Method:</b>				<b>County:</b>	OTTAWA
<b>Elevation (m):</b>				<b>Municipality:</b>	NEPEAN TOWNSHIP
<b>Elevation Reliability:</b>				<b>Site Info:</b>	
<b>Depth to Bedrock:</b>				<b>Lot:</b>	
<b>Well Depth:</b>				<b>Concession:</b>	
<b>Overburden/Bedrock:</b>				<b>Concession Name:</b>	
<b>Pump Rate:</b>				<b>Easting NAD83:</b>	
<b>Static Water Level:</b>				<b>Northing NAD83:</b>	
<b>Flowing (Y/N):</b>				<b>Zone:</b>	
<b>Flow Rate:</b>				<b>UTM Reliability:</b>	
<b>Clear/Cloudy:</b>					
<b>PDF URL (Map):</b>	<a href="https://d2khazk8e83rdv.cloudfront.net/moe_mapping/downloads/2Water/Wells_pdfs/723\7231361.pdf">https://d2khazk8e83rdv.cloudfront.net/moe_mapping/downloads/2Water/Wells_pdfs/723\7231361.pdf</a>				

#### Additional Detail(s) (Map)

<b>Well Completed Date:</b>	2014/09/24
<b>Year Completed:</b>	2014
<b>Depth (m):</b>	10.38
<b>Latitude:</b>	45.4195685418218
<b>Longitude:</b>	-75.6982929755656
<b>Path:</b>	723\7231361.pdf

#### Bore Hole Information

<b>Bore Hole ID:</b>	1005213037	<b>Elevation:</b>	
<b>DP2BR:</b>		<b>Elevrc:</b>	
<b>Spatial Status:</b>		<b>Zone:</b>	18
<b>Code OB:</b>		<b>East83:</b>	445367.00
<b>Code OB Desc:</b>		<b>North83:</b>	5029798.00
<b>Open Hole:</b>		<b>Org CS:</b>	UTM83
<b>Cluster Kind:</b>		<b>UTMRC:</b>	4
<b>Date Completed:</b>	24-Sep-2014 00:00:00	<b>UTMRC Desc:</b>	margin of error : 30 m - 100 m
<b>Remarks:</b>		<b>Location Method:</b>	wwr
<b>Elevrc Desc:</b>			
<b>Location Source Date:</b>			

Map Key	Number of Records	Direction/ Distance (m)	Elev/Diff (m)	Site	DB
<b>Improvement Location Source:</b>					
<b>Improvement Location Method:</b>					
<b>Source Revision Comment:</b>					
<b>Supplier Comment:</b>					
<b><u>Overburden and Bedrock</u></b>					
<b><u>Materials Interval</u></b>					
<b>Formation ID:</b>		1005286430			
<b>Layer:</b>		2			
<b>Color:</b>		6			
<b>General Color:</b>		BROWN			
<b>Mat1:</b>		28			
<b>Most Common Material:</b>		SAND			
<b>Mat2:</b>		13			
<b>Mat2 Desc:</b>		BOULDERS			
<b>Mat3:</b>		85			
<b>Mat3 Desc:</b>		SOFT			
<b>Formation Top Depth:</b>		0.3100000023841858			
<b>Formation End Depth:</b>		4.269999980926514			
<b>Formation End Depth UOM:</b>		m			
<b><u>Overburden and Bedrock</u></b>					
<b><u>Materials Interval</u></b>					
<b>Formation ID:</b>		1005286431			
<b>Layer:</b>		3			
<b>Color:</b>		8			
<b>General Color:</b>		BLACK			
<b>Mat1:</b>		17			
<b>Most Common Material:</b>		SHALE			
<b>Mat2:</b>					
<b>Mat2 Desc:</b>					
<b>Mat3:</b>		73			
<b>Mat3 Desc:</b>		HARD			
<b>Formation Top Depth:</b>		4.269999980926514			
<b>Formation End Depth:</b>		10.380000114440918			
<b>Formation End Depth UOM:</b>		m			
<b><u>Overburden and Bedrock</u></b>					
<b><u>Materials Interval</u></b>					
<b>Formation ID:</b>		1005286429			
<b>Layer:</b>		1			
<b>Color:</b>		8			
<b>General Color:</b>		BLACK			
<b>Mat1:</b>					
<b>Most Common Material:</b>					
<b>Mat2:</b>		11			
<b>Mat2 Desc:</b>		GRAVEL			
<b>Mat3:</b>		85			
<b>Mat3 Desc:</b>		SOFT			
<b>Formation Top Depth:</b>		0.0			
<b>Formation End Depth:</b>		0.3100000023841858			
<b>Formation End Depth UOM:</b>		m			
<b><u>Annular Space/Abandonment</u></b>					
<b><u>Sealing Record</u></b>					
<b>Plug ID:</b>		1005286442			
<b>Layer:</b>		3			
<b>Plug From:</b>		5.489999771118164			

<b>Map Key</b>	<b>Number of Records</b>	<b>Direction/ Distance (m)</b>	<b>Elev/Diff (m)</b>	<b>Site</b>	<b>DB</b>
<b>Plug To:</b>		10.380000114440918			
<b>Plug Depth UOM:</b>		m			
<b><u>Annular Space/Abandonment Sealing Record</u></b>					
<b>Plug ID:</b>		1005286440			
<b>Layer:</b>		1			
<b>Plug From:</b>		0.0			
<b>Plug To:</b>		0.3100000023841858			
<b>Plug Depth UOM:</b>		m			
<b><u>Annular Space/Abandonment Sealing Record</u></b>					
<b>Plug ID:</b>		1005286441			
<b>Layer:</b>		2			
<b>Plug From:</b>		0.3100000023841858			
<b>Plug To:</b>		5.489999771118164			
<b>Plug Depth UOM:</b>		m			
<b><u>Method of Construction &amp; Well Use</u></b>					
<b>Method Construction ID:</b>		1005286439			
<b>Method Construction Code:</b>		D			
<b>Method Construction:</b>		Direct Push			
<b>Other Method Construction:</b>					
<b><u>Pipe Information</u></b>					
<b>Pipe ID:</b>		1005286428			
<b>Casing No:</b>		0			
<b>Comment:</b>					
<b>Alt Name:</b>					
<b><u>Construction Record - Casing</u></b>					
<b>Casing ID:</b>		1005286435			
<b>Layer:</b>		1			
<b>Material:</b>		5			
<b>Open Hole or Material:</b>		PLASTIC			
<b>Depth From:</b>		0.0			
<b>Depth To:</b>		5.789999961853027			
<b>Casing Diameter:</b>		3.450000047683716			
<b>Casing Diameter UOM:</b>		cm			
<b>Casing Depth UOM:</b>		m			
<b><u>Construction Record - Screen</u></b>					
<b>Screen ID:</b>		1005286436			
<b>Layer:</b>		1			
<b>Slot:</b>		10			
<b>Screen Top Depth:</b>		5.789999961853027			
<b>Screen End Depth:</b>		10.380000114440918			
<b>Screen Material:</b>		5			
<b>Screen Depth UOM:</b>		m			
<b>Screen Diameter UOM:</b>		cm			
<b>Screen Diameter:</b>		4.210000038146973			



Map Key	Number of Records	Direction/ Distance (m)	Elev/Diff (m)	Site	DB
<b><u>Water Details</u></b>					
Water ID:		1005286434			
Layer:					
Kind Code:					
Kind:					
Water Found Depth:					
Water Found Depth UOM:		m			
<b><u>Hole Diameter</u></b>					
Hole ID:		1005286432			
Diameter:		8.300000190734863			
Depth From:		0.0			
Depth To:		4.269999980926514			
Hole Depth UOM:		m			
Hole Diameter UOM:		cm			
<b><u>Hole Diameter</u></b>					
Hole ID:		1005286433			
Diameter:		5.6999999809265137			
Depth From:		4.269999980926514			
Depth To:		10.380000114440918			
Hole Depth UOM:		m			
Hole Diameter UOM:		cm			
<a href="#">139</a>	1 of 1	<b>NNW/242.0</b>	<b>77.9 / 2.60</b>	<b>Media-Flex.com 119 Slater St Ottawa ON K1P 5H2</b>	<b>SCT</b>
Established:		1994			
Plant Size (ft²):					
Employment:		3			
<b>--Details--</b>					
Description:		Corrugated and Solid Fibre Box Manufacturing			
SIC/NAICS Code:		322211			
Description:		Showcase, Partition, Shelving and Locker Manufacturing			
SIC/NAICS Code:		337215			
Description:		Sign Manufacturing			
SIC/NAICS Code:		339950			
<a href="#">140</a>	1 of 1	<b>NW/242.6</b>	<b>77.8 / 2.51</b>	<b>151 Slater Street Ottawa ON K1P 5H2</b>	<b>EHS</b>
Order No:		20180509031		<b>Nearest Intersection:</b>	
Status:		C		<b>Municipality:</b>	
Report Type:		Standard Report		<b>Client Prov/State:</b>	ON
Report Date:		16-MAY-18		<b>Search Radius (km):</b>	.25
Date Received:		09-MAY-18		<b>X:</b>	-75.69749
Previous Site Name:				<b>Y:</b>	45.42055
Lot/Building Size:					
Additional Info Ordered:		Fire Insur. Maps and/or Site Plans			
<a href="#">141</a>	1 of 1	<b>W/243.2</b>	<b>77.9 / 2.54</b>	<b>269 Laurier Ave W Ottawa ON</b>	<b>EHS</b>

Map Key	Number of Records	Direction/ Distance (m)	Elev/Diff (m)	Site	DB
<b>Order No:</b>	20180130034			<b>Nearest Intersection:</b>	
<b>Status:</b>	C			<b>Municipality:</b>	
<b>Report Type:</b>	Standard Report			<b>Client Prov/State:</b>	ON
<b>Report Date:</b>	05-FEB-18			<b>Search Radius (km):</b>	.25
<b>Date Received:</b>	30-JAN-18			<b>X:</b>	-75.698401
<b>Previous Site Name:</b>				<b>Y:</b>	45.419279
<b>Lot/Building Size:</b>					
<b>Additional Info Ordered:</b>					
<a href="#">142</a>	1 of 1	<b>E/245.0</b>	<b>72.6 / -2.76</b>	<b>182-184 Lisgar Street Ottawa ON K2P 0C4</b>	<b>EHS</b>
<b>Order No:</b>	21111700349			<b>Nearest Intersection:</b>	
<b>Status:</b>	C			<b>Municipality:</b>	
<b>Report Type:</b>	Standard Report			<b>Client Prov/State:</b>	ON
<b>Report Date:</b>	22-NOV-21			<b>Search Radius (km):</b>	.25
<b>Date Received:</b>	17-NOV-21			<b>X:</b>	-75.69222
<b>Previous Site Name:</b>				<b>Y:</b>	45.4186779
<b>Lot/Building Size:</b>					
<b>Additional Info Ordered:</b>					
<a href="#">143</a>	1 of 1	<b>SE/245.5</b>	<b>74.9 / -0.46</b>	<b>PIPELINE HIT 1/2" 310 COOPER ST,,OTTAWA,ON,K2P 0G7,CA ON</b>	<b>PINC</b>
<b>Incident ID:</b>				<b>Pipe Material:</b>	
<b>Incident No:</b>	2390424			<b>Fuel Category:</b>	
<b>Incident Reported Dt:</b>	9/5/2018			<b>Health Impact:</b>	
<b>Type:</b>	FS-Pipeline Incident			<b>Environment Impact:</b>	
<b>Status Code:</b>				<b>Property Damage:</b>	
<b>Tank Status:</b>	Pipeline Damage Reason Est			<b>Service Interrupt:</b>	
<b>Task No:</b>				<b>Enforce Policy:</b>	
<b>Spills Action Centre:</b>				<b>Public Relation:</b>	
<b>Fuel Type:</b>				<b>Pipeline System:</b>	
<b>Fuel Occurrence Tp:</b>				<b>PSIG:</b>	
<b>Date of Occurrence:</b>				<b>Attribute Category:</b>	
<b>Occurrence Start Dt:</b>				<b>Regulator Location:</b>	
<b>Depth:</b>				<b>Method Details:</b>	
<b>Customer Acct Name:</b>	PIPELINE HIT 1/2"				
<b>Incident Address:</b>	310 COOPER ST,,OTTAWA,ON,K2P 0G7,CA				
<b>Operation Type:</b>					
<b>Pipeline Type:</b>					
<b>Regulator Type:</b>					
<b>Summary:</b>					
<b>Reported By:</b>					
<b>Affiliation:</b>					
<b>Occurrence Desc:</b>					
<b>Damage Reason:</b>					
<b>Notes:</b>					
<a href="#">144</a>	1 of 2	<b>SSE/246.2</b>	<b>74.9 / -0.48</b>	<b>320 Cooper Street Ottawa ON K2P 0G7</b>	<b>EHS</b>
<b>Order No:</b>	20070316023			<b>Nearest Intersection:</b>	Cooper Street and Metcalf Street
<b>Status:</b>	C			<b>Municipality:</b>	
<b>Report Type:</b>	CAN - Complete Report			<b>Client Prov/State:</b>	
<b>Report Date:</b>	3/27/2007			<b>Search Radius (km):</b>	0.25
<b>Date Received:</b>	3/16/2007			<b>X:</b>	-75.693881
<b>Previous Site Name:</b>				<b>Y:</b>	45.417111
<b>Lot/Building Size:</b>					

Map Key	Number of Records	Direction/ Distance (m)	Elev/Diff (m)	Site	DB
<b>Additional Info Ordered:</b>					
<a href="#">144</a>	2 of 2	SSE/246.2	74.9 / -0.48	320 Cooper St Ottawa ON K2P0G7	EHS
<b>Order No:</b>	20140224059			<b>Nearest Intersection:</b>	
<b>Status:</b>	C			<b>Municipality:</b>	
<b>Report Type:</b>	Custom Report			<b>Client Prov/State:</b>	ON
<b>Report Date:</b>	28-FEB-14			<b>Search Radius (km):</b>	.25
<b>Date Received:</b>	24-FEB-14			<b>X:</b>	-75.694021
<b>Previous Site Name:</b>				<b>Y:</b>	45.416972
<b>Lot/Building Size:</b>					
<b>Additional Info Ordered:</b>					
<a href="#">145</a>	1 of 1	ESE/246.7	73.9 / -1.41	Regency Towers Ltd. 261 Cooper Street Ottawa ON K2P 0G3	GEN
<b>Generator No:</b>	ON4137516			<b>Status:</b>	Registered
<b>SIC Code:</b>				<b>Co Admin:</b>	
<b>SIC Description:</b>				<b>Choice of Contact:</b>	
<b>Approval Years:</b>	As of Nov 2021			<b>Phone No Admin:</b>	
<b>PO Box No:</b>				<b>Contam. Facility:</b>	
<b>Country:</b>	Canada			<b>MHSW Facility:</b>	
<b><u>Detail(s)</u></b>					
<b>Waste Class:</b>	251 L				
<b>Waste Class Desc:</b>	Waste oils/sludges (petroleum based)				
<a href="#">146</a>	1 of 1	SE/246.7	74.9 / -0.48	318 Cooper St Ottawa ON	EHS
<b>Order No:</b>	20130502013			<b>Nearest Intersection:</b>	
<b>Status:</b>	C			<b>Municipality:</b>	
<b>Report Type:</b>	Custom Report			<b>Client Prov/State:</b>	ON
<b>Report Date:</b>	09-MAY-13			<b>Search Radius (km):</b>	.25
<b>Date Received:</b>	02-MAY-13			<b>X:</b>	0
<b>Previous Site Name:</b>				<b>Y:</b>	0
<b>Lot/Building Size:</b>					
<b>Additional Info Ordered:</b>					
<a href="#">147</a>	1 of 5	W/247.5	77.9 / 2.54	269 Laurier Avenue West Ottawa ON K1A 0P8	EHS
<b>Order No:</b>	20200211227			<b>Nearest Intersection:</b>	
<b>Status:</b>	C			<b>Municipality:</b>	Kemptville
<b>Report Type:</b>	Standard Report			<b>Client Prov/State:</b>	ON
<b>Report Date:</b>	14-FEB-20			<b>Search Radius (km):</b>	.25
<b>Date Received:</b>	11-FEB-20			<b>X:</b>	-75.6984744
<b>Previous Site Name:</b>				<b>Y:</b>	45.4191565
<b>Lot/Building Size:</b>					
<b>Additional Info Ordered:</b>					
<a href="#">147</a>	2 of 5	W/247.5	77.9 / 2.54	269 Laurier Avenue West Ottawa ON K1A 0P8	EHS

Map Key	Number of Records	Direction/ Distance (m)	Elev/Diff (m)	Site	DB
<b>Order No:</b>	20200211227			<b>Nearest Intersection:</b>	
<b>Status:</b>	C			<b>Municipality:</b>	Kemptville
<b>Report Type:</b>	Standard Report			<b>Client Prov/State:</b>	ON
<b>Report Date:</b>	14-FEB-20			<b>Search Radius (km):</b>	.25
<b>Date Received:</b>	11-FEB-20			<b>X:</b>	-75.6984744
<b>Previous Site Name:</b>				<b>Y:</b>	45.4191565
<b>Lot/Building Size:</b>					
<b>Additional Info Ordered:</b>					
<a href="#">147</a>	3 of 5	W/247.5	77.9 / 2.54	269 Laurier Avenue West Ottawa ON K1A 0P8	EHS
<b>Order No:</b>	20200211227			<b>Nearest Intersection:</b>	
<b>Status:</b>	C			<b>Municipality:</b>	Kemptville
<b>Report Type:</b>	Standard Report			<b>Client Prov/State:</b>	ON
<b>Report Date:</b>	14-FEB-20			<b>Search Radius (km):</b>	.25
<b>Date Received:</b>	11-FEB-20			<b>X:</b>	-75.6984744
<b>Previous Site Name:</b>				<b>Y:</b>	45.4191565
<b>Lot/Building Size:</b>					
<b>Additional Info Ordered:</b>					
<a href="#">147</a>	4 of 5	W/247.5	77.9 / 2.54	269 Laurier Avenue West Ottawa ON K1A 0P8	EHS
<b>Order No:</b>	20200211227			<b>Nearest Intersection:</b>	
<b>Status:</b>	C			<b>Municipality:</b>	Kemptville
<b>Report Type:</b>	Standard Report			<b>Client Prov/State:</b>	ON
<b>Report Date:</b>	14-FEB-20			<b>Search Radius (km):</b>	.25
<b>Date Received:</b>	11-FEB-20			<b>X:</b>	-75.6984744
<b>Previous Site Name:</b>				<b>Y:</b>	45.4191565
<b>Lot/Building Size:</b>					
<b>Additional Info Ordered:</b>					
<a href="#">147</a>	5 of 5	W/247.5	77.9 / 2.54	269 Laurier Avenue West Ottawa ON K1A 0P8	EHS
<b>Order No:</b>	20200211227			<b>Nearest Intersection:</b>	
<b>Status:</b>	C			<b>Municipality:</b>	Kemptville
<b>Report Type:</b>	Standard Report			<b>Client Prov/State:</b>	ON
<b>Report Date:</b>	14-FEB-20			<b>Search Radius (km):</b>	.25
<b>Date Received:</b>	11-FEB-20			<b>X:</b>	-75.6984744
<b>Previous Site Name:</b>				<b>Y:</b>	45.4191565
<b>Lot/Building Size:</b>					
<b>Additional Info Ordered:</b>					
<a href="#">148</a>	1 of 6	WSW/247.7	77.6 / 2.24	177 Nepean St Ottawa ON K2P 1W7	EHS
<b>Order No:</b>	20191101030			<b>Nearest Intersection:</b>	
<b>Status:</b>	C			<b>Municipality:</b>	
<b>Report Type:</b>	Standard Report			<b>Client Prov/State:</b>	ON
<b>Report Date:</b>	06-NOV-19			<b>Search Radius (km):</b>	.25
<b>Date Received:</b>	01-NOV-19			<b>X:</b>	-75.69774
<b>Previous Site Name:</b>				<b>Y:</b>	45.417552
<b>Lot/Building Size:</b>					
<b>Additional Info Ordered:</b>					

Map Key	Number of Records	Direction/ Distance (m)	Elev/Diff (m)	Site	DB
<a href="#">148</a>	2 of 6	WSW/247.7	77.6 / 2.24	177 Nepean St Ottawa ON K2P 1W7	EHS
<b>Order No:</b>	20191101030			<b>Nearest Intersection:</b>	
<b>Status:</b>	C			<b>Municipality:</b>	
<b>Report Type:</b>	Standard Report			<b>Client Prov/State:</b>	ON
<b>Report Date:</b>	06-NOV-19			<b>Search Radius (km):</b>	.25
<b>Date Received:</b>	01-NOV-19			<b>X:</b>	-75.69774
<b>Previous Site Name:</b>				<b>Y:</b>	45.417552
<b>Lot/Building Size:</b>					
<b>Additional Info Ordered:</b>					
<a href="#">148</a>	3 of 6	WSW/247.7	77.6 / 2.24	177 Nepean St Ottawa ON K2P 1W7	EHS
<b>Order No:</b>	20191101030			<b>Nearest Intersection:</b>	
<b>Status:</b>	C			<b>Municipality:</b>	
<b>Report Type:</b>	Standard Report			<b>Client Prov/State:</b>	ON
<b>Report Date:</b>	06-NOV-19			<b>Search Radius (km):</b>	.25
<b>Date Received:</b>	01-NOV-19			<b>X:</b>	-75.69774
<b>Previous Site Name:</b>				<b>Y:</b>	45.417552
<b>Lot/Building Size:</b>					
<b>Additional Info Ordered:</b>					
<a href="#">148</a>	4 of 6	WSW/247.7	77.6 / 2.24	177 Nepean St Ottawa ON K2P 1W7	EHS
<b>Order No:</b>	20191101030			<b>Nearest Intersection:</b>	
<b>Status:</b>	C			<b>Municipality:</b>	
<b>Report Type:</b>	Standard Report			<b>Client Prov/State:</b>	ON
<b>Report Date:</b>	06-NOV-19			<b>Search Radius (km):</b>	.25
<b>Date Received:</b>	01-NOV-19			<b>X:</b>	-75.69774
<b>Previous Site Name:</b>				<b>Y:</b>	45.417552
<b>Lot/Building Size:</b>					
<b>Additional Info Ordered:</b>					
<a href="#">148</a>	5 of 6	WSW/247.7	77.6 / 2.24	177 Nepean St Ottawa ON K2P 1W7	EHS
<b>Order No:</b>	20191101030			<b>Nearest Intersection:</b>	
<b>Status:</b>	C			<b>Municipality:</b>	
<b>Report Type:</b>	Standard Report			<b>Client Prov/State:</b>	ON
<b>Report Date:</b>	06-NOV-19			<b>Search Radius (km):</b>	.25
<b>Date Received:</b>	01-NOV-19			<b>X:</b>	-75.69774
<b>Previous Site Name:</b>				<b>Y:</b>	45.417552
<b>Lot/Building Size:</b>					
<b>Additional Info Ordered:</b>					
<a href="#">148</a>	6 of 6	WSW/247.7	77.6 / 2.24	177 Nepean St Ottawa ON K2P 1W7	EHS
<b>Order No:</b>	20191101030			<b>Nearest Intersection:</b>	
<b>Status:</b>	C			<b>Municipality:</b>	
<b>Report Type:</b>	Standard Report			<b>Client Prov/State:</b>	ON
<b>Report Date:</b>	06-NOV-19			<b>Search Radius (km):</b>	.25
<b>Date Received:</b>	01-NOV-19			<b>X:</b>	-75.69774
<b>Previous Site Name:</b>				<b>Y:</b>	45.417552
<b>Lot/Building Size:</b>					
<b>Additional Info Ordered:</b>					

Map Key	Number of Records	Direction/ Distance (m)	Elev/Diff (m)	Site	DB
<a href="#">149</a>	1 of 1	ENE/248.7	71.9 / -3.46	ON	BORE
<b>Borehole ID:</b>	613373			<b>Inclin FLG:</b>	No
<b>OGF ID:</b>	215514670			<b>SP Status:</b>	Initial Entry
<b>Status:</b>				<b>Surv Elev:</b>	No
<b>Type:</b>	Borehole			<b>Piezometer:</b>	No
<b>Use:</b>				<b>Primary Name:</b>	
<b>Completion Date:</b>	JUL-1967			<b>Municipality:</b>	
<b>Static Water Level:</b>	3.7			<b>Lot:</b>	
<b>Primary Water Use:</b>				<b>Township:</b>	
<b>Sec. Water Use:</b>				<b>Latitude DD:</b>	45.419823
<b>Total Depth m:</b>	-999			<b>Longitude DD:</b>	-75.69237
<b>Depth Ref:</b>	Ground Surface			<b>UTM Zone:</b>	18
<b>Depth Elev:</b>				<b>Easting:</b>	445831
<b>Drill Method:</b>				<b>Northing:</b>	5029822
<b>Orig Ground Elev m:</b>	70.5			<b>Location Accuracy:</b>	
<b>Elev Reliabil Note:</b>				<b>Accuracy:</b>	Not Applicable
<b>DEM Ground Elev m:</b>	70.3				
<b>Concession:</b>					
<b>Location D:</b>					
<b>Survey D:</b>					
<b>Comments:</b>					
<b><u>Borehole Geology Stratum</u></b>					
<b>Geology Stratum ID:</b>	218394856			<b>Mat Consistency:</b>	Stiff
<b>Top Depth:</b>	15.9			<b>Material Moisture:</b>	
<b>Bottom Depth:</b>	19.9			<b>Material Texture:</b>	
<b>Material Color:</b>	Grey			<b>Non Geo Mat Type:</b>	
<b>Material 1:</b>	Clay			<b>Geologic Formation:</b>	
<b>Material 2:</b>	Silt			<b>Geologic Group:</b>	
<b>Material 3:</b>	Silt			<b>Geologic Period:</b>	
<b>Material 4:</b>				<b>Depositional Gen:</b>	
<b>Gsc Material Description:</b>					
<b>Stratum Description:</b>	CLAY. GREY,STIFF,LAYERED.				
<b>Geology Stratum ID:</b>	218394855			<b>Mat Consistency:</b>	Stiff
<b>Top Depth:</b>	4.3			<b>Material Moisture:</b>	
<b>Bottom Depth:</b>	15.9			<b>Material Texture:</b>	
<b>Material Color:</b>	Grey			<b>Non Geo Mat Type:</b>	
<b>Material 1:</b>	Clay			<b>Geologic Formation:</b>	
<b>Material 2:</b>	Silt			<b>Geologic Group:</b>	
<b>Material 3:</b>				<b>Geologic Period:</b>	
<b>Material 4:</b>				<b>Depositional Gen:</b>	
<b>Gsc Material Description:</b>					
<b>Stratum Description:</b>	CLAY. GREY,STIFF, WATER STABLE AT 219.3 FEET.				
<b>Geology Stratum ID:</b>	218394858			<b>Mat Consistency:</b>	
<b>Top Depth:</b>	23			<b>Material Moisture:</b>	
<b>Bottom Depth:</b>				<b>Material Texture:</b>	
<b>Material Color:</b>	Black			<b>Non Geo Mat Type:</b>	
<b>Material 1:</b>	Bedrock			<b>Geologic Formation:</b>	
<b>Material 2:</b>	Shale			<b>Geologic Group:</b>	
<b>Material 3:</b>				<b>Geologic Period:</b>	
<b>Material 4:</b>				<b>Depositional Gen:</b>	
<b>Gsc Material Description:</b>					
<b>Stratum Description:</b>	BEDROCK. BLACK. 050 013 00075 013 00100 010 00000007000500160007501900100073 01 **Note: Many records provided by the department have a truncated [Stratum Description] field.				
<b>Geology Stratum ID:</b>	218394854			<b>Mat Consistency:</b>	Stiff
<b>Top Depth:</b>	1.2			<b>Material Moisture:</b>	

Map Key	Number of Records	Direction/ Distance (m)	Elev/Diff (m)	Site	DB
<b>Bottom Depth:</b> <b>Material Color:</b> <b>Material 1:</b> <b>Material 2:</b> <b>Material 3:</b> <b>Material 4:</b> <b>Gsc Material Description:</b> <b>Stratum Description:</b>	4.3 Brown Clay Silt	CLAY. BROWN,STIFF.		<b>Material Texture:</b> <b>Non Geo Mat Type:</b> <b>Geologic Formation:</b> <b>Geologic Group:</b> <b>Geologic Period:</b> <b>Depositional Gen:</b>	
<b>Geology Stratum ID:</b> <b>Top Depth:</b> <b>Bottom Depth:</b> <b>Material Color:</b> <b>Material 1:</b> <b>Material 2:</b> <b>Material 3:</b> <b>Material 4:</b> <b>Gsc Material Description:</b> <b>Stratum Description:</b>	218394857 19.9 23 Grey Till Sand Silt	TILL. GREY,FIRM.		<b>Mat Consistency:</b> <b>Material Moisture:</b> <b>Material Texture:</b> <b>Non Geo Mat Type:</b> <b>Geologic Formation:</b> <b>Geologic Group:</b> <b>Geologic Period:</b> <b>Depositional Gen:</b>	Firm
<b>Geology Stratum ID:</b> <b>Top Depth:</b> <b>Bottom Depth:</b> <b>Material Color:</b> <b>Material 1:</b> <b>Material 2:</b> <b>Material 3:</b> <b>Material 4:</b> <b>Gsc Material Description:</b> <b>Stratum Description:</b>	218394853 0 1.2 Fill	FILL.		<b>Mat Consistency:</b> <b>Material Moisture:</b> <b>Material Texture:</b> <b>Non Geo Mat Type:</b> <b>Geologic Formation:</b> <b>Geologic Group:</b> <b>Geologic Period:</b> <b>Depositional Gen:</b>	fill
<b>Source</b>					
<b>Source Type:</b> <b>Source Orig:</b> <b>Source Date:</b> <b>Confidence:</b> <b>Observatio:</b> <b>Source Name:</b> <b>Source Details:</b> <b>Confiden 1:</b>	Data Survey Geological Survey of Canada 1956-1972			<b>Source Appl:</b> <b>Source Iden:</b> <b>Scale or Res:</b> <b>Horizontal:</b> <b>Verticalda:</b>	Spatial/Tabular 1 Varies NAD27 Mean Average Sea Level
<b>Source List</b>					
<b>Source Identifier:</b> <b>Source Type:</b> <b>Source Date:</b> <b>Scale or Resolution:</b> <b>Source Name:</b> <b>Source Originators:</b>	1 Data Survey 1956-1972 Varies			<b>Horizontal Datum:</b> <b>Vertical Datum:</b> <b>Projection Name:</b>	NAD27 Mean Average Sea Level Universal Transverse Mercator

150

1 of 1

E/249.4

71.9 / -3.46

 Arnon Development Corp Ltd.  
 180 Elgin Street  
 Ottawa ON K2P 2K3

GEN

**Generator No:** ON6032676  
**SIC Code:**  
**SIC Description:**  
**Approval Years:** As of Nov 2021  
**PO Box No:**  
**Country:** Canada

**Status:** Registered  
**Co Admin:**  
**Choice of Contact:**  
**Phone No Admin:**  
**Contam. Facility:**  
**MHSW Facility:**

Map Key	Number of Records	Direction/ Distance (m)	Elev/Diff (m)	Site	DB
<b>Detail(s)</b>					
Waste Class: Waste Class Desc:		243 D PCB			
<a href="#">151</a>	1 of 31	WNW/249.4	77.8 / 2.51	AESTHETIC TREE CARE 151 SLATER STREET, SUITE 100 OTTAWA ON K1P 5H3	PES
Detail Licence No: Licence No: Status: Approval Date: Report Source: Licence Type: Licence Type Code: Licence Class: Licence Control: Latitude: Longitude: Lot: Concession: Region: District: County: Trade Name: PDF Link: PDF Site Location:		Operator Box: Operator Class: Operator No: Operator Type: Oper Area Code: Oper Phone No: Operator Ext: Operator Lot: Oper Concession: Operator Region: Operator District: Operator County: Op Municipality: Post Office Box: MOE District: SWP Area Name:			
<a href="#">151</a>	2 of 31	WNW/249.4	77.8 / 2.51	REGIONEX EXTERMINATION 151 SLATER STREET OTTAWA ON K1P 5H3	PES
Detail Licence No: Licence No: Status: Approval Date: Report Source: Licence Type: Licence Type Code: Licence Class: Licence Control: Latitude: Longitude: Lot: Concession: Region: District: County: Trade Name: PDF Link: PDF Site Location:		Operator	Operator Box: Operator Class: Operator No: Operator Type: Oper Area Code: Oper Phone No: Operator Ext: Operator Lot: Oper Concession: Operator Region: Operator District: Operator County: Op Municipality: Post Office Box: MOE District: SWP Area Name:		
<a href="#">151</a>	3 of 31	WNW/249.4	77.8 / 2.51	PESTROY INC. 151 SLATER STREET, SUITE 100 OTTAWA ON K1P 5H3	PES
Detail Licence No: Licence No: Status: Approval Date:		Operator Box: Operator Class: Operator No: Operator Type:			



Map Key	Number of Records	Direction/ Distance (m)	Elev/Diff (m)	Site	DB
<b>Report Source:</b> <b>Licence Type:</b> Vendor <b>Licence Type Code:</b> <b>Licence Class:</b> <b>Licence Control:</b> <b>Latitude:</b> <b>Longitude:</b> <b>Lot:</b> <b>Concession:</b> <b>Region:</b> <b>District:</b> <b>County:</b> <b>Trade Name:</b> <b>PDF Link:</b> <b>PDF Site Location:</b>					
<a href="#">151</a>	4 of 31	WNW/249.4	77.8 / 2.51	OTTAWA CHEMISTS (DEPT OF OTTAWA NATURAL CLINI 151 SLATER ST OTTAWA ON K1P 5H3	CHM
<b>Headcode:</b> 273600 <b>Headcode Desc:</b> <b>Phone:</b> 6132353993 <b>List Name:</b> <b>Description:</b>					
<a href="#">151</a>	5 of 31	WNW/249.4	77.8 / 2.51	Bonanza Printing & Copying 151 Slater St Suite B001 Ottawa ON K1P 5H3	SCT
<b>Established:</b> 01-AUG-64 <b>Plant Size (ft²):</b> <b>Employment:</b>  <b>--Details--</b> <b>Description:</b> Digital Printing <b>SIC/NAICS Code:</b> 323115  <b>Description:</b> Other Printing <b>SIC/NAICS Code:</b> 323119					
<a href="#">151</a>	6 of 31	WNW/249.4	77.8 / 2.51	REGIONEX EXTERMINATION 214-151 SLATER ST OTTAWA ON K1P 5H3	PES
<b>Detail Licence No:</b> 02-01-03220-0 <b>Licence No:</b> 03220 <b>Status:</b> <b>Approval Date:</b> <b>Report Source:</b> <b>Licence Type:</b> Operator <b>Licence Type Code:</b> 02 <b>Licence Class:</b> 01 <b>Licence Control:</b> 0 <b>Latitude:</b> <b>Longitude:</b> <b>Lot:</b> <b>Concession:</b> <b>Region:</b> 4					
<b>Operator Box:</b> <b>Operator Class:</b> <b>Operator No:</b> 3220 <b>Operator Type:</b> <b>Oper Area Code:</b> <b>Oper Phone No:</b> <b>Operator Ext:</b> <b>Operator Lot:</b> <b>Oper Concession:</b> <b>Operator Region:</b> 4 <b>Operator District:</b> <b>Operator County:</b> 15 <b>Op Municipality:</b> <b>Post Office Box:</b>					

Map Key	Number of Records	Direction/ Distance (m)	Elev/Diff (m)	Site	DB
<b>District:</b> <b>County:</b> 99 <b>Trade Name:</b> <b>PDF Link:</b> <b>PDF Site Location:</b>					
<b>MOE District:</b> <b>SWP Area Name:</b>					
<a href="#">151</a>	7 of 31	WNW/249.4	77.8 / 2.51	AESTHETIC TREE CARE 214-151 SLATER ST OTTAWA ON K1P 5H3	PES
<b>Detail Licence No:</b> 02-01-05754-0 <b>Licence No:</b> 05754 <b>Status:</b> <b>Approval Date:</b> <b>Report Source:</b> <b>Licence Type:</b> Operator <b>Licence Type Code:</b> 02 <b>Licence Class:</b> 01 <b>Licence Control:</b> 0 <b>Latitude:</b> <b>Longitude:</b> <b>Lot:</b> <b>Concession:</b> <b>Region:</b> 4 <b>District:</b> <b>County:</b> 15 <b>Trade Name:</b> <b>PDF Link:</b> <b>PDF Site Location:</b>					
<b>Operator Box:</b> <b>Operator Class:</b> <b>Operator No:</b> <b>Operator Type:</b> <b>Oper Area Code:</b> <b>Oper Phone No:</b> <b>Operator Ext:</b> <b>Operator Lot:</b> <b>Oper Concession:</b> <b>Operator Region:</b> 4 <b>Operator District:</b> <b>Operator County:</b> 15 <b>Op Municipality:</b> <b>Post Office Box:</b> <b>MOE District:</b> <b>SWP Area Name:</b>					
<a href="#">151</a>	8 of 31	WNW/249.4	77.8 / 2.51	PESTROY INC. 151 SLATER ST, SUITE 214 OTTAWA ON K1P 5H3	PES
<b>Detail Licence No:</b> 23-01-08870-0 <b>Licence No:</b> 08870 <b>Status:</b> <b>Approval Date:</b> <b>Report Source:</b> <b>Licence Type:</b> Limited Vendor <b>Licence Type Code:</b> 23 <b>Licence Class:</b> 01 <b>Licence Control:</b> 0 <b>Latitude:</b> <b>Longitude:</b> <b>Lot:</b> <b>Concession:</b> <b>Region:</b> 4 <b>District:</b> <b>County:</b> 15 <b>Trade Name:</b> <b>PDF Link:</b> <b>PDF Site Location:</b>					
<b>Operator Box:</b> <b>Operator Class:</b> <b>Operator No:</b> <b>Operator Type:</b> <b>Oper Area Code:</b> <b>Oper Phone No:</b> <b>Operator Ext:</b> <b>Operator Lot:</b> <b>Oper Concession:</b> <b>Operator Region:</b> 4 <b>Operator District:</b> <b>Operator County:</b> 15 <b>Op Municipality:</b> <b>Post Office Box:</b> <b>MOE District:</b> <b>SWP Area Name:</b>					
<a href="#">151</a>	9 of 31	WNW/249.4	77.8 / 2.51	BONANZA PRINTING & COPYING CENTRE INC. 151 SLATER STREET OTTAWA ON K1P 5H3	GEN
<b>Generator No:</b> ON1763101 <b>SIC Code:</b> 2819					
<b>Status:</b> <b>Co Admin:</b>					

Map Key	Number of Records	Direction/ Distance (m)	Elev/Diff (m)	Site	DB
<p><b>SIC Description:</b> OTHER COMM. PRINTING  <b>Approval Years:</b> 97,98  <b>PO Box No:</b>  <b>Country:</b></p> <p><b>Choice of Contact:</b>  <b>Phone No Admin:</b>  <b>Contam. Facility:</b>  <b>MHSW Facility:</b></p>					
<u>Detail(s)</u>					
<p><b>Waste Class:</b> 145  <b>Waste Class Desc:</b> PAINT/PIGMENT/COATING RESIDUES</p> <p><b>Waste Class:</b> 264  <b>Waste Class Desc:</b> PHOTOPROCESSING WASTES</p>					
<a href="#">151</a>	10 of 31	WNW/249.4	77.8 / 2.51	<b>BONANZA PRINTING &amp; COPYING CENTRE INC. 151 SLATER STREET, SUITE 0101 OTTAWA ON K1P 5H3</b>	GEN
<p><b>Generator No:</b> ON1763101  <b>SIC Code:</b> 2819  <b>SIC Description:</b> OTHER COMM. PRINTING  <b>Approval Years:</b> 99,00,01  <b>PO Box No:</b>  <b>Country:</b></p> <p><b>Status:</b>  <b>Co Admin:</b>  <b>Choice of Contact:</b>  <b>Phone No Admin:</b>  <b>Contam. Facility:</b>  <b>MHSW Facility:</b></p>					
<u>Detail(s)</u>					
<p><b>Waste Class:</b> 145  <b>Waste Class Desc:</b> PAINT/PIGMENT/COATING RESIDUES</p> <p><b>Waste Class:</b> 264  <b>Waste Class Desc:</b> PHOTOPROCESSING WASTES</p>					
<a href="#">151</a>	11 of 31	WNW/249.4	77.8 / 2.51	<b>OTTWA NATURAL CLINIC PHARMACY 151 SLATER STREET OTTAWA ON K1P 5H3</b>	GEN
<p><b>Generator No:</b> ON2644100  <b>SIC Code:</b> 6031  <b>SIC Description:</b> PHARMACIES  <b>Approval Years:</b> 01  <b>PO Box No:</b>  <b>Country:</b></p> <p><b>Status:</b>  <b>Co Admin:</b>  <b>Choice of Contact:</b>  <b>Phone No Admin:</b>  <b>Contam. Facility:</b>  <b>MHSW Facility:</b></p>					
<u>Detail(s)</u>					
<p><b>Waste Class:</b> 261  <b>Waste Class Desc:</b> PHARMACEUTICALS</p> <p><b>Waste Class:</b> 312  <b>Waste Class Desc:</b> PATHOLOGICAL WASTES</p>					
<a href="#">151</a>	12 of 31	WNW/249.4	77.8 / 2.51	<b>EADS Canada Inc. 151 Slater St Suite 1111 Ottawa ON K1P 5H3</b>	SCT
<p><b>Established:</b> 1987  <b>Plant Size (ft²):</b>  <b>Employment:</b> 2</p>					
<u>--Details--</u>					

Map Key	Number of Records	Direction/ Distance (m)	Elev/Diff (m)	Site	DB
<b>Description:</b>		Aerospace Product and Parts Manufacturing			
<b>SIC/NAICS Code:</b>		336410			
<a href="#">151</a>	13 of 31	WNW/249.4	77.8 / 2.51	OTTAWA CHEMISTS (DEPT OF OTTAWA NATURAL CLINIC PHARMACY) 151 SLATER ST OTTAWA ON K1P 5H3	CHM
<b>Headcode:</b>		273600			
<b>Headcode Desc:</b>		Chemicals			
<b>Phone:</b>		6132353993			
<b>List Name:</b>					
<b>Description:</b>					
<a href="#">151</a>	14 of 31	WNW/249.4	77.8 / 2.51	Bonanza Printing and Copying Centre Inc 151 Slater Street Suite B001 Ottawa ON K1P 5H3	GEN
<b>Generator No:</b>		ON9988348		<b>Status:</b>	
<b>SIC Code:</b>		323114		<b>Co Admin:</b>	
<b>SIC Description:</b>		Quick Printing		<b>Choice of Contact:</b>	
<b>Approval Years:</b>		04,07,08		<b>Phone No Admin:</b>	
<b>PO Box No:</b>				<b>Contam. Facility:</b>	
<b>Country:</b>				<b>MHSW Facility:</b>	
<a href="#">151</a>	15 of 31	WNW/249.4	77.8 / 2.51	Canadian Institute of Forestry 151 Slater St Suite 504 Ottawa ON K1P 5H3	SCT
<b>Established:</b>		1929			
<b>Plant Size (ft²):</b>		3			
<b>Employment:</b>					
<b>--Details--</b>					
<b>Description:</b>		Periodical Publishers			
<b>SIC/NAICS Code:</b>		511120			
<b>Description:</b>		Professional Organizations			
<b>SIC/NAICS Code:</b>		813920			
<a href="#">151</a>	16 of 31	WNW/249.4	77.8 / 2.51	AESTHETIC TREE CARE 151 SLATER ST SUITE 100 OTTAWA ON K1P 5H3	PES
<b>Detail Licence No:</b>		<b>Operator Box:</b>			
<b>Licence No:</b>		<b>Operator Class:</b>			
<b>Status:</b>		<b>Operator No:</b>			
<b>Approval Date:</b>		<b>Operator Type:</b>			
<b>Report Source:</b>		<b>Oper Area Code:</b>			
<b>Licence Type:</b>		Operator		<b>Oper Phone No:</b>	
<b>Licence Type Code:</b>		02		<b>Operator Ext:</b>	
<b>Licence Class:</b>		<b>Operator Lot:</b>			
<b>Licence Control:</b>		<b>Oper Concession:</b>			
<b>Latitude:</b>		<b>Operator Region:</b>			
<b>Longitude:</b>		<b>Operator District:</b>			
<b>Lot:</b>		<b>Operator County:</b>			
<b>Concession:</b>		<b>Op Municipality:</b>			
<b>Region:</b>		<b>Post Office Box:</b>			
<b>District:</b>		<b>MOE District:</b>			

Map Key	Number of Records	Direction/ Distance (m)	Elev/Diff (m)	Site	DB
County: Trade Name: PDF Link: PDF Site Location:				SWP Area Name:	
<a href="#">151</a>	17 of 31	WNW/249.4	77.8 / 2.51	REGIONEX EXTERMINATION INC 214-151 SLATER ST OTTAWA ON K1P 5H3	PES
Detail Licence No: Licence No: Status: Approval Date: Report Source: Licence Type: Operator Licence Type Code: 02 Licence Class: Licence Control: Latitude: Longitude: Lot: Concession: Region: District: County: Trade Name: PDF Link: PDF Site Location:		Operator Box: Operator Class: Operator No: Operator Type: Oper Area Code: Oper Phone No: Operator Ext: Operator Lot: Oper Concession: Operator Region: Operator District: Operator County: Op Municipality: Post Office Box: MOE District: SWP Area Name:			
<a href="#">151</a>	18 of 31	WNW/249.4	77.8 / 2.51	CAPITAL PEST CONTROL 214-151 SLATER ST OTTAWA ON K1P 5H3	PES
Detail Licence No: Licence No: Status: Approval Date: Report Source: Licence Type: Operator Licence Type Code: 02 Licence Class: Licence Control: Latitude: Longitude: Lot: Concession: Region: District: County: Trade Name: PDF Link: PDF Site Location:		Operator Box: Operator Class: Operator No: Operator Type: Oper Area Code: Oper Phone No: Operator Ext: Operator Lot: Oper Concession: Operator Region: Operator District: Operator County: Op Municipality: Post Office Box: MOE District: SWP Area Name:			
<a href="#">151</a>	19 of 31	WNW/249.4	77.8 / 2.51	Bonanza Printing and Copying Centre Inc 151 Slater Street Suite B001 Ottawa ON K1P 5H3	GEN
Generator No: ON9988348 SIC Code: 323114 323119 541430 SIC Description: Quick Printing, Other Printing, Graphic Design		Status: Co Admin: Choice of Contact:			

Map Key	Number of Records	Direction/ Distance (m)	Elev/Diff (m)	Site	DB
<b>Approval Years:</b> <b>PO Box No:</b> <b>Country:</b>	Services 06,07,08			<b>Phone No Admin:</b> <b>Contam. Facility:</b> <b>MHSW Facility:</b>	
<b><u>Detail(s)</u></b>					
<b>Waste Class:</b> <b>Waste Class Desc:</b>	145 PAINT/PIGMENT/COATING RESIDUES				
<a href="#">151</a>	20 of 31	WNW/249.4	77.8 / 2.51	<b>Canadian Institute of Forestry</b> <b>151 Slater St Suite 504</b> <b>Ottawa ON K1P 5H3</b>	PAP
<b>Company ID:</b> <b>Status:</b> <b>Type:</b> <b>Operation:</b> <b>Status Desc:</b> <b>Effluent Pollution Control:</b> <b>Company Name:</b> <b>Division:</b> <b>Company Mailing Address:</b> <b>Mailing Address:</b> <b>Mill Mailing Address:</b> <b>Mill Notes:</b> <b>History:</b> <b>Company History:</b>	4582161014 Active			<b>Year:</b> 2009 <b>Description:</b> <b>Website:</b>	
		151 Slater St, Suite 504, Ottawa ON K1P 5H3		Exec Dir: J. Pineau, E-Mail: jpineau@cif-ifc.org The Forestry Chronicle Editor-in-Chief: Dr. Ron Ayling, E-mail: forestrychronicle@cif-ifc.org Research Editor: Brian Haddon, E-Mail: forestrychronicle@magma.ca "	
<a href="#">151</a>	21 of 31	WNW/249.4	77.8 / 2.51	<b>Canadian Printing Industries Assn.</b> <b>151 Slater St Suite 1110</b> <b>Ottawa ON K1P 5H3</b>	PAP
<b>Company ID:</b> <b>Status:</b> <b>Type:</b> <b>Operation:</b> <b>Status Desc:</b> <b>Effluent Pollution Control:</b> <b>Company Name:</b> <b>Division:</b> <b>Company Mailing Address:</b> <b>Mailing Address:</b> <b>Mill Mailing Address:</b> <b>Mill Notes:</b> <b>History:</b> <b>Company History:</b>	4582165532 Active			<b>Year:</b> 2009 <b>Description:</b> <b>Website:</b>	
		151 Slater St, Suite 1110, Ottawa ON K1P 5H3		Chairman of the Board: Louise Kralka President: Bob Elliott"	
<a href="#">151</a>	22 of 31	WNW/249.4	77.8 / 2.51	<b>Crawford &amp; Company Canada Inc</b> <b>900-151 Slater Street</b> <b>Ottawa ON K1P 5H3</b>	GEN
<b>Generator No:</b> <b>SIC Code:</b> <b>SIC Description:</b> <b>Approval Years:</b> <b>PO Box No:</b> <b>Country:</b>	ON6893706 523990 All Other Financial Investment Activities 2009			<b>Status:</b> <b>Co Admin:</b> <b>Choice of Contact:</b> <b>Phone No Admin:</b> <b>Contam. Facility:</b> <b>MHSW Facility:</b>	

Map Key	Number of Records	Direction/ Distance (m)	Elev/Diff (m)	Site	DB
<b><u>Detail(s)</u></b>					
<b>Waste Class:</b>		112			
<b>Waste Class Desc:</b>		ACID WASTE - HEAVY METALS			
<a href="#">151</a>	23 of 31	WNW/249.4	77.8 / 2.51	<b>Metcalfe Realty Company Limited</b> 151 Slater Street Ottawa ON K1P 5H3	GEN
<b>Generator No:</b>		ON8110072		<b>Status:</b>	
<b>SIC Code:</b>		531120		<b>Co Admin:</b>	
<b>SIC Description:</b>		Lessors of Non-Residential Buildings (except Mini-Warehouses)		<b>Choice of Contact:</b>	
<b>Approval Years:</b>		2009		<b>Phone No Admin:</b>	
<b>PO Box No:</b>				<b>Contam. Facility:</b>	
<b>Country:</b>				<b>MHSW Facility:</b>	
<b><u>Detail(s)</u></b>					
<b>Waste Class:</b>		221			
<b>Waste Class Desc:</b>		LIGHT FUELS			
<a href="#">151</a>	24 of 31	WNW/249.4	77.8 / 2.51	<b>Metcalfe Realty Company Limited</b> 151 Slater Street Ottawa ON K1P 5H3	GEN
<b>Generator No:</b>		ON8110072		<b>Status:</b>	
<b>SIC Code:</b>		531120		<b>Co Admin:</b>	
<b>SIC Description:</b>		Lessors of Non-Residential Buildings (except Mini-Warehouses)		<b>Choice of Contact:</b>	
<b>Approval Years:</b>		2010		<b>Phone No Admin:</b>	
<b>PO Box No:</b>				<b>Contam. Facility:</b>	
<b>Country:</b>				<b>MHSW Facility:</b>	
<b><u>Detail(s)</u></b>					
<b>Waste Class:</b>		221			
<b>Waste Class Desc:</b>		LIGHT FUELS			
<b>Waste Class:</b>		131			
<b>Waste Class Desc:</b>		NEUTRALIZED WASTES - HEAVY METALS			
<a href="#">151</a>	25 of 31	WNW/249.4	77.8 / 2.51	<b>BONANZA PRINTING</b> 151 SLATER STREET OTTAWA ON	GEN
<b>Generator No:</b>		ON8259118		<b>Status:</b>	
<b>SIC Code:</b>		323119		<b>Co Admin:</b>	
<b>SIC Description:</b>		Other Printing		<b>Choice of Contact:</b>	
<b>Approval Years:</b>		2012		<b>Phone No Admin:</b>	
<b>PO Box No:</b>				<b>Contam. Facility:</b>	
<b>Country:</b>				<b>MHSW Facility:</b>	
<a href="#">151</a>	26 of 31	WNW/249.4	77.8 / 2.51	<b>Metcalfe Realty Company Limited</b> 151 Slater Street Ottawa ON K1P 5H3	GEN
<b>Generator No:</b>		ON8110072		<b>Status:</b>	
<b>SIC Code:</b>		531120		<b>Co Admin:</b>	
<b>SIC Description:</b>		Lessors of Non-Residential Buildings (except Mini-Warehouses)		<b>Choice of Contact:</b>	

Map Key	Number of Records	Direction/ Distance (m)	Elev/Diff (m)	Site	DB
Approval Years:	2012			Phone No Admin:	
PO Box No:				Contam. Facility:	
Country:				MHSW Facility:	
<b>Detail(s)</b>					
Waste Class:		131			
Waste Class Desc:		NEUTRALIZED WASTES - HEAVY METALS			
Waste Class:		221			
Waste Class Desc:		LIGHT FUELS			

<a href="#">151</a>	27 of 31	WNW/249.4	77.8 / 2.51	AESTHETIC TREE CARE 151 SLATER ST SUITE 100 OTTAWA ON K1P5H3	PES
Detail Licence No:				Operator Box:	
Licence No:	04733			Operator Class:	
Status:				Operator No:	
Approval Date:				Operator Type:	
Report Source:	Legacy Licenses (Excluding TS)			Oper Area Code:	613
Licence Type:	Operator			Oper Phone No:	2356644
Licence Type Code:	01			Operator Ext:	
Licence Class:	06			Operator Lot:	
Licence Control:				Oper Concession:	
Latitude:				Operator Region:	
Longitude:				Operator District:	
Lot:				Operator County:	
Concession:				Op Municipality:	
Region:				Post Office Box:	
District:				MOE District:	
County:				SWP Area Name:	
Trade Name:					
PDF Link:					
PDF Site Location:					

<a href="#">151</a>	28 of 31	WNW/249.4	77.8 / 2.51	AESTHETIC TREE CARE 151 SLATER ST SUITE 100 OTTAWA ON K1P5H3	PES
Detail Licence No:				Operator Box:	
Licence No:	04733			Operator Class:	
Status:				Operator No:	
Approval Date:				Operator Type:	
Report Source:	Legacy Licenses (Excluding TS)			Oper Area Code:	613
Licence Type:	Operator			Oper Phone No:	2356644
Licence Type Code:	02			Operator Ext:	
Licence Class:	01			Operator Lot:	
Licence Control:				Oper Concession:	
Latitude:				Operator Region:	
Longitude:				Operator District:	
Lot:				Operator County:	
Concession:				Op Municipality:	
Region:				Post Office Box:	
District:				MOE District:	
County:				SWP Area Name:	
Trade Name:					
PDF Link:					
PDF Site Location:					



Map Key	Number of Records	Direction/ Distance (m)	Elev/Diff (m)	Site	DB
<a href="#">151</a>	29 of 31	WNW/249.4	77.8 / 2.51	Thomas Fuller Construction Co. Limited 151 Slater St Ottawa ON	SPL
<b>Ref No:</b>	3612-B8ASME			<b>Discharger Report:</b>	
<b>Site No:</b>	NA			<b>Material Group:</b>	
<b>Incident Dt:</b>	2019/01/10			<b>Health/Env Conseq:</b>	2 - Minor Environment
<b>Year:</b>				<b>Client Type:</b>	Corporation
<b>Incident Cause:</b>				<b>Sector Type:</b>	Miscellaneous Industrial
<b>Incident Event:</b>	Leak/Break			<b>Agency Involved:</b>	
<b>Contaminant Code:</b>	35			<b>Nearest Watercourse:</b>	
<b>Contaminant Name:</b>	NATURAL GAS (METHANE)			<b>Site Address:</b>	151 Slater St
<b>Contaminant Limit 1:</b>				<b>Site District Office:</b>	Ottawa
<b>Contam Limit Freq 1:</b>				<b>Site Postal Code:</b>	
<b>Contaminant UN No 1:</b>	1075			<b>Site Region:</b>	Eastern
<b>Environment Impact:</b>				<b>Site Municipality:</b>	Ottawa
<b>Nature of Impact:</b>				<b>Site Lot:</b>	
<b>Receiving Medium:</b>				<b>Site Conc:</b>	
<b>Receiving Env:</b>	Air			<b>Northing:</b>	
<b>MOE Response:</b>	No			<b>Easting:</b>	
<b>Dt MOE Arvl on Scn:</b>				<b>Site Geo Ref Accu:</b>	
<b>MOE Reported Dt:</b>	2019/01/10			<b>Site Map Datum:</b>	
<b>Dt Document Closed:</b>				<b>SAC Action Class:</b>	TSSA - Fuel Safety Branch - Hydrocarbon Fuel Release/Spill
<b>Incident Reason:</b>	Operator/Human Error			<b>Source Type:</b>	Pipeline/Components
<b>Site Name:</b>	Commercial Construction <UNOFFICIAL>				
<b>Site County/District:</b>					
<b>Site Geo Ref Meth:</b>					
<b>Incident Summary:</b>	TSSA FSB: 4" steel riser strike, made safe				
<b>Contaminant Qty:</b>	0 L				

<a href="#">151</a>	30 of 31	WNW/249.4	77.8 / 2.51	Metcalfe Realty Company Limited 151 Slater Street Ottawa ON K1P 5H2	GEN
<b>Generator No:</b>	ON3248030			<b>Status:</b>	Registered
<b>SIC Code:</b>				<b>Co Admin:</b>	
<b>SIC Description:</b>				<b>Choice of Contact:</b>	
<b>Approval Years:</b>	As of Oct 2019			<b>Phone No Admin:</b>	
<b>PO Box No:</b>				<b>Contam. Facility:</b>	
<b>Country:</b>	Canada			<b>MHSW Facility:</b>	
<b><u>Detail(s)</u></b>					
<b>Waste Class:</b>	221 I				
<b>Waste Class Desc:</b>	Light fuels				
<b>Waste Class:</b>	251 L				
<b>Waste Class Desc:</b>	Waste oils/sludges (petroleum based)				

<a href="#">151</a>	31 of 31	WNW/249.4	77.8 / 2.51	Metcalfe Realty Company Limited 151 Slater Street Ottawa ON K1P 5L7	GEN
<b>Generator No:</b>	ON9534121			<b>Status:</b>	Registered
<b>SIC Code:</b>				<b>Co Admin:</b>	
<b>SIC Description:</b>				<b>Choice of Contact:</b>	
<b>Approval Years:</b>	As of Jan 2021			<b>Phone No Admin:</b>	
<b>PO Box No:</b>				<b>Contam. Facility:</b>	
<b>Country:</b>	Canada			<b>MHSW Facility:</b>	

**Detail(s)**

Map Key	Number of Records	Direction/ Distance (m)	Elev/Diff (m)	Site	DB
<b>Waste Class:</b>		222 I			
<b>Waste Class Desc:</b>		Heavy fuels			
<b>Waste Class:</b>		221 L			
<b>Waste Class Desc:</b>		Light fuels			
<b>Waste Class:</b>		222 L			
<b>Waste Class Desc:</b>		Heavy fuels			
<a href="#">152</a>	1 of 2	SE/249.8	74.4 / -0.91	HICKS MEDIA 300 Cooper St Suite 30 Ottawa ON K2P 0G7	SCT
<b>Established:</b>		1985			
<b>Plant Size (ft²):</b>		0			
<b>Employment:</b>		5			
<b>--Details--</b>					
<b>Description:</b>		Other Publishers			
<b>SIC/NAICS Code:</b>		511190			
<a href="#">152</a>	2 of 2	SE/249.8	74.4 / -0.91	Hicks Media - Div. of Gidney News & Publishing Limited 300 Cooper St Suite 30 Ottawa ON K2P 0G7	SCT
<b>Established:</b>		1985			
<b>Plant Size (ft²):</b>					
<b>Employment:</b>		5			

# Unplottable Summary

Total: **116** Unplottable sites

DB	Company Name/Site Name	Address	City	Postal
CA	City of Ottawa	Somerset St W	Ottawa ON	
CA	City of Ottawa	Somerset St W	Ottawa ON	
CA	City of Ottawa	Bank Street - Isabella Street to Wilton Crescent	Ottawa ON	
CA	Claridge Homes (Carson) Inc.		Ottawa ON	
CA	The Filmore Inc.	Nepean Street	Ottawa ON	
CA	Urbandale Corporation		Ottawa ON	
CA	Claridge Homes (Carson) Inc.		Ottawa ON	
CA	City of Ottawa	Somerset Street between West of Preston Street to Preston St	Ottawa ON	
CA	Urbandale Corporation		Ottawa ON	
CA	Claridge Homes (Church St.) Inc.		Ottawa ON	
CA	Claridge Homes (Cooper St) Inc.		Ottawa ON	
CA	Claridge Homes (Strandherd) Inc.		Ottawa ON	
CA	City of Ottawa	Bank St Bank Street from Somerset Street to Catherine Street	Ottawa ON	
CA	Urbandale Corporation		Ottawa ON	
CA	Urbandale Corporation		Ottawa ON	
CA	Tartan Land Corporation and 1503916 Ontario Limited		Ottawa ON	
CA	City of Ottawa	Bank St from Laurier Avenue to Somerest Street	Ottawa ON	
CA	South Nepean Development Corporation		Ottawa ON	

CA	South Nepean Development Corporation		Ottawa ON
CA	Urbandale Corporation		Ottawa ON
CA	Urbandale Corporation		Ottawa ON
CA	Urbandale Corporation		Ottawa ON
CA	Urbandale Corporation		Ottawa ON
CA	Urbandale Corporation		Ottawa ON
CA	Urbandale Corporation		Ottawa ON
CA	Urbandale Corporation		Ottawa ON
CA	Urbandale Corporation		Ottawa ON
CA	Urbandale Corporation		Ottawa ON
CA	Financial Transactions and Reports Analysis Centre of Canada		Ottawa ON
CA	City of Ottawa	Booth (from Somerset Street to Primrose)	Ottawa ON
CA		Laurier Avenue E. Waller Street to Nelson Street	City of Ottawa ON
CA		Laurier Avenue Bridge	Ottawa ON
CA	OTTAWA CITY	GLOUCESTER ST./NEPEAN ST.	OTTAWA CITY ON
CA	R.M. OF OTTAWA-CARLETON - LISGAR STREET	LISGAR ST/KENT ST/BRONSON ST.	OTTAWA CITY ON
CA	CITY OF OTTAWA - GLOUCESTER ST.	GLOUCESTER/LYON/BANK STS.	OTTAWA CITY ON
CA	CANLANDS DEVELOPMENT CORP.	METCALFE STREET	OTTAWA CITY ON
CA	R.M. OF OTTAWA-CARLETON	GLOUCESTER ST.	OTTAWA CITY ON
CA	R.M. OF OTTAWA-CARLETON	SOMERSET STREET	OTTAWA CITY ON
CA	THE DOUGLAS MACDONALD DEV. CORP.	COMMERCIAL PLAZA BANK STREET	OTTAWA CITY ON
CA	OTTAWA CITY - D. DOUGHERTY - LISGAR ST.	LISGAR ST/KENT ST/BRONSON AVE.	OTTAWA CITY ON
CA	OTTAWA CITY	COOPER ST.	OTTAWA CITY ON

CA	MACDONALD DEVELOPMENT CORP.	BANK ST.	OTTAWA CITY ON	
CA	MACDONALD DEVELOPMENT CORP.-PLAZA	EASEMENT-BANK STREET	OTTAWA CITY ON	
CA	OTTAWA CITY	GLOUCESTER STREET	OTTAWA CITY ON	
CA	OTTAWA CITY	NEPEAN STREET	OTTAWA CITY ON	
CA	OSSORY CANADA INC.	PRIVATE BLDG. BANK ST.	OTTAWA CITY ON	
CONV	CANADIAN WASTE SERVICES INC.		ON	
CONV	CANADIAN WASTE SERVICES INC.		ON	
CONV	CANADIAN WASTE SERVICES INC.		ON	
CONV	Taggart Construction Limited	Bank Street	South Ottawa ON	
CONV	CANADIAN WASTE SERVICES INC.		ON	
CONV	CANADIAN WASTE SERVICES INC.		ON	
CONV	SHELL CANADA PRODUCTS LIMITED		DON MILLS ON	
ECA	Urbandale Corporation		Ottawa ON	K1G 2H5
ECA	City of Ottawa	Albert St	Ottawa ON	K2G 5J9
ECA	City of Ottawa	Bank St from Laurier Avenue to Somerest Street	Ottawa ON	K1P 1J1
ECA	Claridge Homes (Cedarview) Inc.		Ottawa ON	K2P 0Y6
ECA	Urbandale Corporation		Ottawa ON	K1G 2H5
ECA	Claridge Homes (Clarion Hills) Inc.		Ottawa ON	K2P 0Y6
ECA	City of Ottawa	Somerset St W (from Preston Street to Booth Street)	Ottawa ON	K1P 1J1
ECA	Claridge Homes (Rockcliffe Mews) Inc.		Ottawa ON	K2P 0Y6
ECA	City of Ottawa	Metcalf St Patterson Avenue, and Strathcona Avenue	Ottawa ON	K1P 1J1
ECA	Claridge Homes (Carson) Inc.		Ottawa ON	K2P 0Y6

ECA	Urbandale Corporation		Ottawa ON	K1G 2H5
ECA	Urbandale Corporation		Ottawa ON	K1G 2H5
ECA	Claridge Homes (Clarion Hills) Inc.		Ottawa ON	K2P 0Y6
ECA	City of Ottawa	Somerset St W	Ottawa ON	K1P 1J1
ECA	South Nepean Development Corporation		Ottawa ON	K1P 0B6
ECA	Claridge Homes (River Road) Inc.		Ottawa ON	K2P 0Y6
ECA	Claridge Homes (River Road) Inc.		Ottawa ON	K2P 0Y6
ECA	City of Ottawa	Albert St	Ottawa ON	K1P 1J1
ECA	City of Ottawa	Albert St	Ottawa ON	K1P 1J1
ECA	City of Ottawa	Bank St from Laurier Avenue to Somerest Street	Ottawa ON	K1P 1J1
ECA	The Filmore Inc.	Nepean Street	Ottawa ON	K2A 0E7
ECA	Claridge Homes (Rockcliffe Mews) Inc.		Ottawa ON	K2P 0Y6
EHS		West portion of Slater, Metcalfe, Laurier, O'Connor	Ottawa ON	
EHS		Bank St	Ottawa ON	
EHS		Bank St	Ottawa ON	
GEN	Bell Canada	VARIOUS BELL CANADA MANHOLES AND ACCESS CHAMBERS WITHIN THE MOE NORTHERN REGION	(SEE SCHEDULE "B") ON	K1P 6L9
GEN	City of Ottawa	Riverside Dr. Westbound 100m East of Bank St. to 100m West of Bank St.	Ottawa ON	K1H 7X5
GEN	Bell Canada	VARIOUS BELL CANADA MANHOLES AND ACCESS CHAMBERS WITHIN THE MOE NORTHERN REGION	(SEE SCHEDULE "B") ON	K1P 6L9
GEN	Bell Canada	VARIOUS BELL CANADA MANHOLES AND ACCESS CHAMBERS WITHIN THE MOE NORTHERN REGION	(SEE SCHEDULE "B") ON	K1P 6L9
GEN	Bell Canada	VARIOUS BELL CANADA MANHOLES AND ACCESS CHAMBERS WITHIN THE MOE EASTERN REG.	(SEE SCHEDULE "B") ON	K1P 6L9
GEN	City of Ottawa	Albert Street from City Center to Brickhill	Ottawa ON	K2G 5J9

GEN	Bell Canada	VARIOUS BELL CANADA MANHOLES AND ACCESS CHAMBERS WITHIN THE MOE EASTERN REG.	(SEE SCHEDULE "B") ON	K1P 6L9
GEN	Bell Canada	VARIOUS BELL CANADA MANHOLES AND ACCESS CHAMBERS WITHIN THE MOE EASTERN REG.	(SEE SCHEDULE "B") ON	K1P 6L9
GEN	Bell Canada	VARIOUS BELL CANADA MANHOLES AND ACCESS CHAMBERS WITHIN THE MOE EASTERN REG.	(SEE SCHEDULE "B") ON	
GEN	Hydro Ottawa Ltd.	Bank St	Ottawa ON	
GEN	O.D.S MARINE	LAURIER AVE AND RIDEAU CANAL	OTTAWA ON	K4P 1A2
GEN	SPIC & SPAN-VALETOR-CASH CLEANERS	BILLINGS BRIDGE PLAZA, BANK STREET C/O 1764 WOODWARD DRIVE	OTTAWA ON	K2C 0P8
NPCB	OLYMPIA & YORK DEVELOPMENTS LTD.	SHELL CENTER	Ottawa ON	
NPCB	OLYMPIA & YORK DEVELOPMENTS LTD.	SHELL CENTER	OTTAWA ON	
PTTW	Claridge Homes (Leitrim) Inc.		ON	
PTTW	Claridge Homes (Bruyere) Inc.		ON	
SPL	SHELL CANADA PRODUCTS LTD.	TANK TRUCK (CARGO)	OTTAWA CITY ON	
SPL	Ottawa D-Squared Construction Limited	Bank St, South of Leitrim Rd	Ottawa ON	
SPL	SNC-Lavalin Constructors (Pacific) Inc., Dragados Canada, Inc.	Albert Street	Ottawa ON	
SPL	Bell Canada		Ottawa ON	
SPL	SNC-Lavalin Constructors (Pacific) Inc., Dragados Canada, Inc.	Albert Street	Ottawa ON	
SPL	City of Ottawa	between O'Connor St & Bank St	Ottawa ON	
SPL	City of Ottawa	Albert St at the Good Companion	Ottawa ON	
SPL	City of Ottawa	Slater Street	Ottawa ON	
SPL	OC TRANSP	BANK ST. SOUTH MOTOR VEHICLE (OPERATING FLUID)	OTTAWA CITY ON	
SPL	RETAIL STORE	CANADIAN TIRE STORE LOCATED ON SLATER AVE, W OF KENT ST, DOWNTOWN (N. O.S.)	OTTAWA ON	

SPL	ESSO PETROLEUM CANADA	BANK STREET SERVICE STATION	OTTAWA CITY ON
SPL	PIONEER PETROLEUMS LTD.	BANK STREET SOUTH PIONEER GAS STATION. SERVICE STATION	OTTAWA CITY ON
SPL	TRANSPORT TRUCK	BANK ST. BRIDGE MOTOR VEHICLE (OPERATING FLUID)	OTTAWA CITY ON
SPL	SHELL CANADA PRODUCTS LTD.	TANK TRUCK (CARGO)	OTTAWA CITY ON
SPL	SHELL CANADA PRODUCTS LTD.	TANK TRUCK (CARGO)	OTTAWA CITY ON
SPL	SHELL CANADA PRODUCTS LTD.	TANK TRUCK (CARGO)	OTTAWA CITY ON
SPL	SHELL CANADA PRODUCTS LTD.	SERVICE STATION	OTTAWA CITY ON
SPL	SHELL CANADA PRODUCTS LTD.	TANK TRUCK (CARGO)	OTTAWA CITY ON
SPL	SHELL CANADA PRODUCTS LTD.	TANK TRUCK (CARGO)	OTTAWA CITY ON
SPL	SHELL CANADA PRODUCTS LTD.	TANK TRUCK (CARGO)	OTTAWA CITY ON
SPL	SHELL CANADA PRODUCTS LTD.	TANK TRUCK (CARGO)	OTTAWA CITY ON
SPL		Albert Street, East of Bayview Road (Near Albert St. Bridge)	Ottawa ON
SPL	SHELL CANADA PRODUCTS LTD.	TANK TRUCK (CARGO)	OTTAWA CITY ON



# Unplottable Report

---

**Site:** City of Ottawa  
Somerset St W Ottawa ON

**Database:**  
CA

**Certificate #:** 6180-8JKNNV  
**Application Year:** 2011  
**Issue Date:** 7/22/2011  
**Approval Type:** Municipal and Private Sewage Works  
**Status:** Approved  
**Application Type:**  
**Client Name:**  
**Client Address:**  
**Client City:**  
**Client Postal Code:**  
**Project Description:**  
**Contaminants:**  
**Emission Control:**

---

**Site:** City of Ottawa  
Somerset St W Ottawa ON

**Database:**  
CA

**Certificate #:** 0195-8HMLH2  
**Application Year:** 2011  
**Issue Date:** 6/15/2011  
**Approval Type:** Municipal and Private Sewage Works  
**Status:** Approved  
**Application Type:**  
**Client Name:**  
**Client Address:**  
**Client City:**  
**Client Postal Code:**  
**Project Description:**  
**Contaminants:**  
**Emission Control:**

---

**Site:** City of Ottawa  
Bank Street - Isabella Street to Wilton Crescent Ottawa ON

**Database:**  
CA

**Certificate #:** 2096-8G2SZN  
**Application Year:** 2011  
**Issue Date:** 5/3/2011  
**Approval Type:** Municipal and Private Sewage Works  
**Status:** Approved  
**Application Type:**  
**Client Name:**  
**Client Address:**  
**Client City:**  
**Client Postal Code:**  
**Project Description:**  
**Contaminants:**  
**Emission Control:**

---

**Site:** Claridge Homes (Carson) Inc.  
Ottawa ON

**Database:**  
CA

**Certificate #:** 9611-7PUSMB  
**Application Year:** 2009

**Issue Date:** 3/9/2009  
**Approval Type:** Municipal and Private Sewage Works  
**Status:** Approved  
**Application Type:**  
**Client Name:**  
**Client Address:**  
**Client City:**  
**Client Postal Code:**  
**Project Description:**  
**Contaminants:**  
**Emission Control:**

---

**Site:** *The Filmore Inc.*  
*Nepean Street Ottawa ON*

**Database:**  
*CA*

**Certificate #:** 9532-62ULPC  
**Application Year:** 2004  
**Issue Date:** 7/14/2004  
**Approval Type:** Municipal and Private Sewage Works  
**Status:** Approved  
**Application Type:**  
**Client Name:**  
**Client Address:**  
**Client City:**  
**Client Postal Code:**  
**Project Description:**  
**Contaminants:**  
**Emission Control:**

---

**Site:** *Urbandale Corporation*  
*Ottawa ON*

**Database:**  
*CA*

**Certificate #:** 8787-5YQRUU  
**Application Year:** 2004  
**Issue Date:** 5/10/2004  
**Approval Type:** Municipal and Private Sewage Works  
**Status:** Approved  
**Application Type:**  
**Client Name:**  
**Client Address:**  
**Client City:**  
**Client Postal Code:**  
**Project Description:**  
**Contaminants:**  
**Emission Control:**

---

**Site:** *Claridge Homes (Carson) Inc.*  
*Ottawa ON*

**Database:**  
*CA*

**Certificate #:** 8697-6Z5TCD  
**Application Year:** 2007  
**Issue Date:** 4/17/2007  
**Approval Type:** Municipal and Private Sewage Works  
**Status:** Approved  
**Application Type:**  
**Client Name:**  
**Client Address:**  
**Client City:**  
**Client Postal Code:**  
**Project Description:**  
**Contaminants:**  
**Emission Control:**

---

**Site:** City of Ottawa  
Somerset Street between West of Preston Street to Preston St Ottawa ON

**Database:**  
CA

**Certificate #:** 8215-89TKG8  
**Application Year:** 2010  
**Issue Date:** 10/8/2010  
**Approval Type:** Municipal and Private Sewage Works  
**Status:** Approved  
**Application Type:**  
**Client Name:**  
**Client Address:**  
**Client City:**  
**Client Postal Code:**  
**Project Description:**  
**Contaminants:**  
**Emission Control:**

---

**Site:** Urbandale Corporation  
Ottawa ON

**Database:**  
CA

**Certificate #:** 8145-7TYK8L  
**Application Year:** 2009  
**Issue Date:** 7/17/2009  
**Approval Type:** Municipal and Private Sewage Works  
**Status:** Approved  
**Application Type:**  
**Client Name:**  
**Client Address:**  
**Client City:**  
**Client Postal Code:**  
**Project Description:**  
**Contaminants:**  
**Emission Control:**

---

**Site:** Claridge Homes (Church St.) Inc.  
Ottawa ON

**Database:**  
CA

**Certificate #:** 7739-5NWLL5  
**Application Year:** 2003  
**Issue Date:** 6/27/2003  
**Approval Type:** Municipal and Private Sewage Works  
**Status:** Approved  
**Application Type:**  
**Client Name:**  
**Client Address:**  
**Client City:**  
**Client Postal Code:**  
**Project Description:**  
**Contaminants:**  
**Emission Control:**

---

**Site:** Claridge Homes (Cooper St) Inc.  
Ottawa ON

**Database:**  
CA

**Certificate #:** 7666-5SKKLX  
**Application Year:** 2003  
**Issue Date:** 10/23/2003  
**Approval Type:** Municipal and Private Sewage Works  
**Status:** Approved  
**Application Type:**  
**Client Name:**  
**Client Address:**  
**Client City:**  
**Client Postal Code:**  
**Project Description:**

**Contaminants:**  
**Emission Control:**

---

**Site:** Claridge Homes (Strandherd) Inc.  
Ottawa ON

**Database:**  
CA

**Certificate #:** 7488-6U9S5E  
**Application Year:** 2006  
**Issue Date:** 10/6/2006  
**Approval Type:** Municipal and Private Sewage Works  
**Status:** Approved  
**Application Type:**  
**Client Name:**  
**Client Address:**  
**Client City:**  
**Client Postal Code:**  
**Project Description:**  
**Contaminants:**  
**Emission Control:**

---

**Site:** City of Ottawa  
Bank St Bank Street from Somerset Street to Catherine Street Ottawa ON

**Database:**  
CA

**Certificate #:** 7054-7L4LKY  
**Application Year:** 2008  
**Issue Date:** 11/28/2008  
**Approval Type:** Municipal and Private Sewage Works  
**Status:** Approved  
**Application Type:**  
**Client Name:**  
**Client Address:**  
**Client City:**  
**Client Postal Code:**  
**Project Description:**  
**Contaminants:**  
**Emission Control:**

---

**Site:** Urbandale Corporation  
Ottawa ON

**Database:**  
CA

**Certificate #:** 6829-6Y7RQX  
**Application Year:** 2007  
**Issue Date:** 2/19/2007  
**Approval Type:** Municipal and Private Sewage Works  
**Status:** Approved  
**Application Type:**  
**Client Name:**  
**Client Address:**  
**Client City:**  
**Client Postal Code:**  
**Project Description:**  
**Contaminants:**  
**Emission Control:**

---

**Site:** Urbandale Corporation  
Ottawa ON

**Database:**  
CA

**Certificate #:** 5942-6BWPUR  
**Application Year:** 2005  
**Issue Date:** 5/3/2005  
**Approval Type:** Municipal and Private Sewage Works  
**Status:** Approved  
**Application Type:**

**Client Name:**  
**Client Address:**  
**Client City:**  
**Client Postal Code:**  
**Project Description:**  
**Contaminants:**  
**Emission Control:**

---

**Site:** *Tartan Land Corporation and 1503916 Ontario Limited  
Ottawa ON*

**Database:**  
*CA*

**Certificate #:** 5203-6DCNQK  
**Application Year:** 2005  
**Issue Date:** 6/16/2005  
**Approval Type:** Municipal and Private Sewage Works  
**Status:** Approved  
**Application Type:**  
**Client Name:**  
**Client Address:**  
**Client City:**  
**Client Postal Code:**  
**Project Description:**  
**Contaminants:**  
**Emission Control:**

---

**Site:** *City of Ottawa  
Bank St from Laurier Avenue to Somerst Street Ottawa ON*

**Database:**  
*CA*

**Certificate #:** 4804-7DGNT6  
**Application Year:** 2008  
**Issue Date:** 4/8/2008  
**Approval Type:** Municipal and Private Sewage Works  
**Status:** Approved  
**Application Type:**  
**Client Name:**  
**Client Address:**  
**Client City:**  
**Client Postal Code:**  
**Project Description:**  
**Contaminants:**  
**Emission Control:**

---

**Site:** *South Nepean Development Corporation  
Ottawa ON*

**Database:**  
*CA*

**Certificate #:** 4639-6ZBK9E  
**Application Year:** 2007  
**Issue Date:** 3/25/2007  
**Approval Type:** Municipal and Private Sewage Works  
**Status:** Approved  
**Application Type:**  
**Client Name:**  
**Client Address:**  
**Client City:**  
**Client Postal Code:**  
**Project Description:**  
**Contaminants:**  
**Emission Control:**

---

**Site:** *South Nepean Development Corporation  
Ottawa ON*

**Database:**  
*CA*

**Certificate #:** 4449-7XVU9J

**Application Year:** 2009  
**Issue Date:** 11/18/2009  
**Approval Type:** Municipal and Private Sewage Works  
**Status:** Approved  
**Application Type:**  
**Client Name:**  
**Client Address:**  
**Client City:**  
**Client Postal Code:**  
**Project Description:**  
**Contaminants:**  
**Emission Control:**

---

**Site:** **Urbandale Corporation**  
**Ottawa ON**

**Database:**  
**CA**

**Certificate #:** 3681-7QWNXY  
**Application Year:** 2009  
**Issue Date:** 4/9/2009  
**Approval Type:** Municipal and Private Sewage Works  
**Status:** Approved  
**Application Type:**  
**Client Name:**  
**Client Address:**  
**Client City:**  
**Client Postal Code:**  
**Project Description:**  
**Contaminants:**  
**Emission Control:**

---

**Site:** **Urbandale Corporation**  
**Ottawa ON**

**Database:**  
**CA**

**Certificate #:** 2869-6KVTJC  
**Application Year:** 2006  
**Issue Date:** 1/12/2006  
**Approval Type:** Municipal and Private Sewage Works  
**Status:** Approved  
**Application Type:**  
**Client Name:**  
**Client Address:**  
**Client City:**  
**Client Postal Code:**  
**Project Description:**  
**Contaminants:**  
**Emission Control:**

---

**Site:** **Urbandale Corporation**  
**Ottawa ON**

**Database:**  
**CA**

**Certificate #:** 2169-5WVM7Y  
**Application Year:** 2004  
**Issue Date:** 3/12/2004  
**Approval Type:** Municipal and Private Sewage Works  
**Status:** Approved  
**Application Type:**  
**Client Name:**  
**Client Address:**  
**Client City:**  
**Client Postal Code:**  
**Project Description:**  
**Contaminants:**  
**Emission Control:**

---

**Site:** *Urbandale Corporation  
Ottawa ON*

**Database:**  
*CA*

**Certificate #:** 2160-765JJX  
**Application Year:** 2007  
**Issue Date:** 8/16/2007  
**Approval Type:** Municipal and Private Sewage Works  
**Status:** Approved  
**Application Type:**  
**Client Name:**  
**Client Address:**  
**Client City:**  
**Client Postal Code:**  
**Project Description:**  
**Contaminants:**  
**Emission Control:**

---

**Site:** *Urbandale Corporation  
Ottawa ON*

**Database:**  
*CA*

**Certificate #:** 1998-6Y7KJ9  
**Application Year:** 2007  
**Issue Date:** 2/12/2007  
**Approval Type:** Municipal and Private Sewage Works  
**Status:** Approved  
**Application Type:**  
**Client Name:**  
**Client Address:**  
**Client City:**  
**Client Postal Code:**  
**Project Description:**  
**Contaminants:**  
**Emission Control:**

---

**Site:** *Urbandale Corporation  
Ottawa ON*

**Database:**  
*CA*

**Certificate #:** 1830-6H3P2S  
**Application Year:** 2005  
**Issue Date:** 10/14/2005  
**Approval Type:** Municipal and Private Sewage Works  
**Status:** Approved  
**Application Type:**  
**Client Name:**  
**Client Address:**  
**Client City:**  
**Client Postal Code:**  
**Project Description:**  
**Contaminants:**  
**Emission Control:**

---

**Site:** *Urbandale Corporation  
Ottawa ON*

**Database:**  
*CA*

**Certificate #:** 1712-6N6RR7  
**Application Year:** 2006  
**Issue Date:** 3/27/2006  
**Approval Type:** Municipal and Private Sewage Works  
**Status:** Approved  
**Application Type:**  
**Client Name:**  
**Client Address:**  
**Client City:**  
**Client Postal Code:**

**Project Description:**  
**Contaminants:**  
**Emission Control:**

---

**Site:** **Urbandale Corporation**  
**Ottawa ON**

**Database:**  
**CA**

**Certificate #:** 1130-6BLHGE  
**Application Year:** 2005  
**Issue Date:** 4/21/2005  
**Approval Type:** Municipal and Private Sewage Works  
**Status:** Approved  
**Application Type:**  
**Client Name:**  
**Client Address:**  
**Client City:**  
**Client Postal Code:**  
**Project Description:**  
**Contaminants:**  
**Emission Control:**

---

**Site:** **Financial Transactions and Reports Analysis Centre of Canada**  
**Ottawa ON**

**Database:**  
**CA**

**Certificate #:** 0702-5EZRM4  
**Application Year:** 2002  
**Issue Date:** 11/1/2002  
**Approval Type:** Air  
**Status:** Approved  
**Application Type:**  
**Client Name:**  
**Client Address:**  
**Client City:**  
**Client Postal Code:**  
**Project Description:**  
**Contaminants:**  
**Emission Control:**

---

**Site:** **City of Ottawa**  
**Booth (from Somerset Street to Primrose) Ottawa ON**

**Database:**  
**CA**

**Certificate #:** 0607-6ERL5D  
**Application Year:** 2005  
**Issue Date:** 8/2/2005  
**Approval Type:** Municipal and Private Sewage Works  
**Status:** Approved  
**Application Type:**  
**Client Name:**  
**Client Address:**  
**Client City:**  
**Client Postal Code:**  
**Project Description:**  
**Contaminants:**  
**Emission Control:**

---

**Site:** **Laurier Avenue E. Waller Street to Nelson Street City of Ottawa ON**

**Database:**  
**CA**

**Certificate #:** 7147-4Y6Q6B  
**Application Year:** 01  
**Issue Date:** 7/31/01  
**Approval Type:** Municipal & Private water  
**Status:** Revoked and/or Replaced



**Application Type:** New Certificate of Approval  
**Client Name:** City of Ottawa  
**Client Address:** 110 Laurier Avenue West  
**Client City:** City of Ottawa  
**Client Postal Code:** K1P 1J1  
**Project Description:** watermains and appurtenances on Laurier Avenue from Waller Street to Nelson Street  
**Contaminants:**  
**Emission Control:**

---

**Site:** **Laurier Avenue Bridge Ottawa ON** **Database:**  
**CA**

**Certificate #:** 9814-563QFZ  
**Application Year:** 02  
**Issue Date:** 1/7/02  
**Approval Type:** Municipal & Private sewage  
**Status:** Approved  
**Application Type:** New Certificate of Approval  
**Client Name:** The Corporation of the City of Ottawa  
**Client Address:** 110 Laurier Avenue West  
**Client City:** Ottawa  
**Client Postal Code:** K1P 1J1  
**Project Description:** Storm sewers to be constructed on Laurier Avenue, Queen Elizabeth Driveway, Colonel By Drive and Nicholas Street  
**Contaminants:**  
**Emission Control:**

---

**Site:** **OTTAWA CITY** **Database:**  
**GLOUCESTER ST./NEPEAN ST. OTTAWA CITY ON** **CA**

**Certificate #:** 3-0550-94-  
**Application Year:** 94  
**Issue Date:** 5/27/1994  
**Approval Type:** Municipal sewage  
**Status:** Approved  
**Application Type:**  
**Client Name:**  
**Client Address:**  
**Client City:**  
**Client Postal Code:**  
**Project Description:**  
**Contaminants:**  
**Emission Control:**

---

**Site:** **R.M. OF OTTAWA-CARLETON - LISGAR STREET** **Database:**  
**LISGAR ST/KENT ST/BRONSON ST. OTTAWA CITY ON** **CA**

**Certificate #:** 7-0856-90-  
**Application Year:** 90  
**Issue Date:** 6/15/1990  
**Approval Type:** Municipal water  
**Status:** Approved  
**Application Type:**  
**Client Name:**  
**Client Address:**  
**Client City:**  
**Client Postal Code:**  
**Project Description:**  
**Contaminants:**  
**Emission Control:**

---

**Site:** **CITY OF OTTAWA - GLOUCESTER ST.** **Database:**  
**GLOUCESTER/LYON/BANK STS. OTTAWA CITY ON** **CA**

---

**Certificate #:** 7-0091-90-  
**Application Year:** 90  
**Issue Date:** 2/16/1990  
**Approval Type:** Municipal water  
**Status:** Approved  
**Application Type:**  
**Client Name:**  
**Client Address:**  
**Client City:**  
**Client Postal Code:**  
**Project Description:**  
**Contaminants:**  
**Emission Control:**

---

**Site:** CANLANDS DEVELOPMENT CORP.  
METCALFE STREET OTTAWA CITY ON

**Database:**  
CA

**Certificate #:** 7-0765-89-  
**Application Year:** 89  
**Issue Date:** 5/12/1989  
**Approval Type:** Municipal water  
**Status:** Approved  
**Application Type:**  
**Client Name:**  
**Client Address:**  
**Client City:**  
**Client Postal Code:**  
**Project Description:**  
**Contaminants:**  
**Emission Control:**

---

**Site:** R.M. OF OTTAWA-CARLETON  
GLOUCESTER ST. OTTAWA CITY ON

**Database:**  
CA

**Certificate #:** 7-0911-88-  
**Application Year:** 88  
**Issue Date:** 7/7/1988  
**Approval Type:** Municipal water  
**Status:** Approved  
**Application Type:**  
**Client Name:**  
**Client Address:**  
**Client City:**  
**Client Postal Code:**  
**Project Description:**  
**Contaminants:**  
**Emission Control:**

---

**Site:** R.M. OF OTTAWA-CARLETON  
SOMERSET STREET OTTAWA CITY ON

**Database:**  
CA

**Certificate #:** 7-0096-88-  
**Application Year:** 88  
**Issue Date:** 2/10/1988  
**Approval Type:** Municipal water  
**Status:** Approved  
**Application Type:**  
**Client Name:**  
**Client Address:**  
**Client City:**  
**Client Postal Code:**  
**Project Description:**  
**Contaminants:**  
**Emission Control:**

---

**Site:** THE DOUGLAS MACDONALD DEV. CORP.  
COMMERCIAL PLAZA BANK STREET OTTAWA CITY ON

**Database:**  
CA

**Certificate #:** 7-1304-86-  
**Application Year:** 86  
**Issue Date:** 10/28/1986  
**Approval Type:** Municipal water  
**Status:** Approved  
**Application Type:**  
**Client Name:**  
**Client Address:**  
**Client City:**  
**Client Postal Code:**  
**Project Description:**  
**Contaminants:**  
**Emission Control:**

---

**Site:** OTTAWA CITY - D. DOUGHERTY - LISGAR ST.  
LISGAR ST/KENT ST/BRONSON AVE. OTTAWA CITY ON

**Database:**  
CA

**Certificate #:** 3-1048-90-  
**Application Year:** 90  
**Issue Date:** 6/15/1990  
**Approval Type:** Municipal sewage  
**Status:** Approved  
**Application Type:**  
**Client Name:**  
**Client Address:**  
**Client City:**  
**Client Postal Code:**  
**Project Description:**  
**Contaminants:**  
**Emission Control:**

---

**Site:** OTTAWA CITY  
COOPER ST. OTTAWA CITY ON

**Database:**  
CA

**Certificate #:** 3-1897-88-  
**Application Year:** 88  
**Issue Date:** 10/14/1988  
**Approval Type:** Municipal sewage  
**Status:** Approved  
**Application Type:**  
**Client Name:**  
**Client Address:**  
**Client City:**  
**Client Postal Code:**  
**Project Description:**  
**Contaminants:**  
**Emission Control:**

---

**Site:** MACDONALD DEVELOPMENT CORP.  
BANK ST. OTTAWA CITY ON

**Database:**  
CA

**Certificate #:** 3-1072-88-  
**Application Year:** 88  
**Issue Date:** 9/28/1988  
**Approval Type:** Municipal sewage  
**Status:** Approved  
**Application Type:**  
**Client Name:**  
**Client Address:**  
**Client City:**

**Client Postal Code:**  
**Project Description:**  
**Contaminants:**  
**Emission Control:**

---

**Site:** **MACDONALD DEVELOPMENT CORP.-PLAZA  
EASEMENT-BANK STREET OTTAWA CITY ON**

**Database:**  
**CA**

**Certificate #:** 3-1864-86-  
**Application Year:** 86  
**Issue Date:** 12/19/1986  
**Approval Type:** Municipal sewage  
**Status:** Approved  
**Application Type:**  
**Client Name:**  
**Client Address:**  
**Client City:**  
**Client Postal Code:**  
**Project Description:**  
**Contaminants:**  
**Emission Control:**

---

**Site:** **OTTAWA CITY  
GLOUCESTER STREET OTTAWA CITY ON**

**Database:**  
**CA**

**Certificate #:** 3-0827-86-  
**Application Year:** 86  
**Issue Date:** 7/2/1986  
**Approval Type:** Municipal sewage  
**Status:** Approved  
**Application Type:**  
**Client Name:**  
**Client Address:**  
**Client City:**  
**Client Postal Code:**  
**Project Description:**  
**Contaminants:**  
**Emission Control:**

---

**Site:** **OTTAWA CITY  
NEPEAN STREET OTTAWA CITY ON**

**Database:**  
**CA**

**Certificate #:** 3-0887-87-  
**Application Year:** 87  
**Issue Date:** 6/15/1987  
**Approval Type:** Municipal sewage  
**Status:** Approved  
**Application Type:**  
**Client Name:**  
**Client Address:**  
**Client City:**  
**Client Postal Code:**  
**Project Description:**  
**Contaminants:**  
**Emission Control:**

---

**Site:** **OSSORY CANADA INC.  
PRIVATE BLDG. BANK ST. OTTAWA CITY ON**

**Database:**  
**CA**

**Certificate #:** 3-0515-87-  
**Application Year:** 87  
**Issue Date:** 4/23/1987  
**Approval Type:** Municipal sewage

Status: Approved  
Application Type:  
Client Name:  
Client Address:  
Client City:  
Client Postal Code:  
Project Description:  
Contaminants:  
Emission Control:

---

**Site:** CANADIAN WASTE SERVICES INC.  
ON

**Database:**  
CONV

**File No:**  
**Crown Brief No:** 99-0164-0282  
**Court Location:**  
**Publication City:**  
**Publication Title:**  
**Act:**  
**Act(s):**  
**First Matter:**  
**Second Matter:**  
**Investigation 1:**  
**Investigation 2:**  
**Penalty Imposed:**  
**Description:** OPERATE A HEAVY DIESEL-FUELLED MOTOR VEHICLE THAT CONTRAVENES THE EMISSION STANDARDS.  
**Background:**  
**URL:**

**Location:**  
**Region:** EASTERN REGION  
**Ministry District:** KINGSTON

**Additional Details**

**Publication Date:**  
**Count:** 1  
**Act:** EPA  
**Regulation:** 361/98  
**Section:** 12(5)  
**Act/Regulation/Section:** EPA-361/98-12(5)  
**Date of Offence:**  
**Date of Conviction:**  
**Date Charged:** 1/27/00  
**Charge Disposition:** SUSPENDED SENTENCE  
**Fine:** \$425.00  
**Synopsis:**

---

**Site:** CANADIAN WASTE SERVICES INC.  
ON

**Database:**  
CONV

**File No:**  
**Crown Brief No:** 99-0188-0235  
**Court Location:**  
**Publication City:**  
**Publication Title:**  
**Act:**  
**Act(s):**  
**First Matter:**  
**Second Matter:**  
**Investigation 1:**  
**Investigation 2:**  
**Penalty Imposed:**  
**Description:** TRANSPORTING LEACHATE WASTE FROM AN APPROVED WASTE DISPOSAL SITE WITHOUT THE GENERATOR, CARRIER AND/OR RECEIVER COMPLETING A MANIFEST.  
**Background:**  
**URL:**

**Location:**  
**Region:** EASTERN REGION  
**Ministry District:** KINGSTON

**Additional Details**

**Publication Date:**  
**Count:** 1  
**Act:** EPA  
**Regulation:** 347  
**Section:** 19(1) (A)  
**Act/Regulation/Section:** EPA-347-19(1) (A)  
**Date of Offence:**  
**Date of Conviction:**  
**Date Charged:** 7/19/01  
**Charge Disposition:** SUSPENDED SENTENCE  
**Fine:** \$17,000.00  
**Synopsis:**

---

**Site:** CANADIAN WASTE SERVICES INC.  
ON

**Database:**  
CONV

**File No:** 99-0165-0243  
**Crown Brief No:** 99-0165-0243  
**Court Location:**  
**Publication City:**  
**Publication Title:**  
**Act:**  
**Act(s):**  
**First Matter:**  
**Second Matter:**  
**Investigation 1:**  
**Investigation 2:**  
**Penalty Imposed:**  
**Description:** OPERATE A HEAVY DIESEL-FUELLED MOTOR VEHICLE THAT CONTRAVENES THE EMISSION STANDARDS.  
**Background:**  
**URL:**

**Location:**  
**Region:** EASTERN REGION  
**Ministry District:** KINGSTON

**Additional Details**

**Publication Date:**  
**Count:** 1  
**Act:** EPA  
**Regulation:** 361/98  
**Section:** 12(5)  
**Act/Regulation/Section:** EPA-361/98-12(5)  
**Date of Offence:**  
**Date of Conviction:**  
**Date Charged:** 4/30/00  
**Charge Disposition:** SUSPENDED SENTENCE  
**Fine:** \$325.00  
**Synopsis:**

---

**Site:** Taggart Construction Limited  
Bank Street South Ottawa ON

**Database:**  
CONV

**File No:** 010503  
**Crown Brief No:**  
**Court Location:**  
**Publication City:**  
**Publication Title:**  
**Act:**  
**Act(s):**  
**First Matter:**  
**Second Matter:**  
**Investigation 1:**  
**Investigation 2:**  
**Penalty Imposed:**  
**Description:** On December 3, 2009, Taggart Construction Limited pleaded guilty to one violation under the Ontario Water Resources Act for failing to comply with a Provincial Officer Order to submit weekly water taking records showing daily water taking volumes. The company was contracted to install municipal services for the Findlay Creek Subdivision located on Bank Street in South Ottawa. A ministry inspection of the construction site in the fall of 2007

**Location:**  
**Region:**  
**Ministry District:**

revealed concerns with water taking activities and a Provincial Officer Order was issued. One of the requirements of the Order, related to keeping accurate water taking records and submitting them to the ministry, was not complied with. The company was charged following an investigation by the ministry's Investigations and Enforcement Branch and was fined \$5,000 plus victim fine surcharge. The company was given 30 days to pay the fine.

**Background:**  
**URL:**

**Additional Details**

**Publication Date:**  
**Count:** 1  
**Act:** Provincial Officer Order  
**Regulation:**  
**Section:**  
**Act/Regulation/Section:** Provincial Officer Order  
**Date of Offence:**  
**Date of Conviction:**  
**Date Charged:** December 3, 2009  
**Charge Disposition:** fine, victim fine surcharge  
**Fine:** \$5,000  
**Synopsis:**

---

**Site:** CANADIAN WASTE SERVICES INC.  
ON

**Database:**  
CONV

**File No:**  
**Crown Brief No:** 99-0136-0187  
**Court Location:**  
**Publication City:**  
**Publication Title:**  
**Act:**  
**Act(s):**  
**First Matter:**  
**Second Matter:**  
**Investigation 1:**  
**Investigation 2:**  
**Penalty Imposed:**  
**Description:** OPERATE A HEAVY DIESEL-FUELLED MOTOR VEHICLE THAT CONTRAVENES THE EMISSION STANDARDS.  
**Background:**  
**URL:**

**Location:**  
**Region:** EASTERN REGION  
**Ministry District:** KINGSTON

**Additional Details**

**Publication Date:**  
**Count:** 1  
**Act:** EPA  
**Regulation:** 361/98  
**Section:** 12(5)  
**Act/Regulation/Section:** EPA-361/98-12(5)  
**Date of Offence:**  
**Date of Conviction:**  
**Date Charged:** 10/18/00  
**Charge Disposition:** SUSPENDED SENTENCE  
**Fine:** \$425.00  
**Synopsis:**

---

**Site:** CANADIAN WASTE SERVICES INC.  
ON

**Database:**  
CONV

**File No:**  
**Crown Brief No:** 99-0086-0115  
**Court Location:**  
**Publication City:**  
**Publication Title:**  
**Act:**

**Location:**  
**Region:** EASTERN REGION  
**Ministry District:** KINGSTON

Act(s):  
First Matter:  
Second Matter:  
Investigation 1:  
Investigation 2:  
Penalty Imposed:  
Description:

FAILED TO PROVIDE CERTAIN DOCUMENT WITH EACH VEHICLE CONTRAVENING A PROVISIONAL CERTIFICATE OF APPROVAL.

Background:  
URL:

**Additional Details**

Publication Date:  
Count: 1  
Act: EPA  
Regulation:  
Section: 186(3)  
Act/Regulation/Section: EPA- -186(3)  
Date of Offence:  
Date of Conviction:  
Date Charged: 3/15/00  
Charge Disposition: SUSPENDED SENTENCE  
Fine: \$305.00  
Synopsis:

---

**Site:** SHELL CANADA PRODUCTS LIMITED  
DON MILLS ON

**Database:**  
CONV

File No:  
Crown Brief No:  
Court Location:  
Publication City:  
Publication Title:  
Act:  
Act(s):  
First Matter:  
Second Matter:  
Investigation 1:  
Investigation 2:  
Penalty Imposed:  
Description: DISCHARGING A CONTAMINANT - ADVERSE EFFECT  
Background:  
URL:

**Location:**  
**Region:** SOUTH EAST REGION  
**Ministry District:**

**Additional Details**

Publication Date:  
Count: 1  
Act: EPA  
Regulation:  
Section: 13(1)  
Act/Regulation/Section: EPA- -13(1)  
Date of Offence:  
Date of Conviction:  
Date Charged: 92/05/12  
Charge Disposition:  
Fine: 90000  
Synopsis:

---

**Site:** Urbandale Corporation  
Ottawa ON K1G 2H5

**Database:**  
ECA

Approval No: 0666-5YQRZ3  
Approval Date: 2004-05-10  
Status: Approved  
Record Type: ECA

**MOE District:**  
**City:**  
**Longitude:**  
**Latitude:**



**Link Source:** IDS  
**SWP Area Name:**  
**Approval Type:** ECA-Municipal Drinking Water Systems  
**Project Type:** Municipal Drinking Water Systems  
**Business Name:** Urbandale Corporation  
**Address:**  
**Full Address:**  
**Full PDF Link:**  
**PDF Site Location:**

**Geometry X:**  
**Geometry Y:**

---

**Site:** *City of Ottawa*  
*Albert St Ottawa ON K2G 5J9*

**Database:**  
*ECA*

**Approval No:** 2894-73BQT9  
**Approval Date:** 2007-05-22  
**Status:** Approved  
**Record Type:** ECA  
**Link Source:** IDS  
**SWP Area Name:**  
**Approval Type:** ECA-Municipal Drinking Water Systems  
**Project Type:** Municipal Drinking Water Systems  
**Business Name:** City of Ottawa  
**Address:** Albert St  
**Full Address:**  
**Full PDF Link:**  
**PDF Site Location:**

**MOE District:**  
**City:**  
**Longitude:**  
**Latitude:**  
**Geometry X:**  
**Geometry Y:**

---

**Site:** *City of Ottawa*  
*Bank St from Laurier Avenue to Somerst Street Ottawa ON K1P 1J1*

**Database:**  
*ECA*

**Approval No:** 4804-7DGNT6  
**Approval Date:** 2008-04-08  
**Status:** Approved  
**Record Type:** ECA  
**Link Source:** IDS  
**SWP Area Name:**  
**Approval Type:** ECA-MUNICIPAL AND PRIVATE SEWAGE WORKS  
**Project Type:** MUNICIPAL AND PRIVATE SEWAGE WORKS  
**Business Name:** City of Ottawa  
**Address:** Bank St from Laurier Avenue to Somerst Street  
**Full Address:**  
**Full PDF Link:** <https://www.accessenvironment.ene.gov.on.ca/instruments/2768-7DDL4E-14.pdf>  
**PDF Site Location:**

**MOE District:**  
**City:**  
**Longitude:**  
**Latitude:**  
**Geometry X:**  
**Geometry Y:**

---

**Site:** *Claridge Homes (Cedarview) Inc.*  
*Ottawa ON K2P 0Y6*

**Database:**  
*ECA*

**Approval No:** 9183-974NHU  
**Approval Date:** 2013-04-30  
**Status:** Approved  
**Record Type:** ECA  
**Link Source:** IDS  
**SWP Area Name:**  
**Approval Type:** ECA-MUNICIPAL AND PRIVATE SEWAGE WORKS  
**Project Type:** MUNICIPAL AND PRIVATE SEWAGE WORKS  
**Business Name:** Claridge Homes (Cedarview) Inc.  
**Address:**  
**Full Address:**  
**Full PDF Link:** <https://www.accessenvironment.ene.gov.on.ca/instruments/8046-967RNG-14.pdf>  
**PDF Site Location:**

**MOE District:**  
**City:**  
**Longitude:**  
**Latitude:**  
**Geometry X:**  
**Geometry Y:**

---

**Site:** *Urbandale Corporation*  
*Ottawa ON K1G 2H5*

**Database:**  
*ECA*

**Approval No:** 1830-6H3P2S  
**Approval Date:** 2005-10-14  
**Status:** Revoked and/or Replaced  
**Record Type:** ECA  
**Link Source:** IDS  
**SWP Area Name:**  
**Approval Type:** ECA-MUNICIPAL AND PRIVATE SEWAGE WORKS  
**Project Type:** MUNICIPAL AND PRIVATE SEWAGE WORKS  
**Business Name:** Urbandale Corporation  
**Address:**  
**Full Address:**  
**Full PDF Link:** <https://www.accessenvironment.ene.gov.on.ca/instruments/9122-6F6R74-14.pdf>  
**PDF Site Location:**

**MOE District:**  
**City:**  
**Longitude:**  
**Latitude:**  
**Geometry X:**  
**Geometry Y:**

---

**Site:** **Claridge Homes (Clarion Hills) Inc.**  
**Ottawa ON K2P 0Y6**

**Database:**  
**ECA**

**Approval No:** 4038-4Y4LCL  
**Approval Date:** 2001-07-05  
**Status:** Approved  
**Record Type:** ECA  
**Link Source:** IDS  
**SWP Area Name:**  
**Approval Type:** ECA-Municipal and Private Water Works  
**Project Type:** Municipal and Private Water Works  
**Business Name:** Claridge Homes (Clarion Hills) Inc.  
**Address:**  
**Full Address:**  
**Full PDF Link:**  
**PDF Site Location:**

**MOE District:**  
**City:**  
**Longitude:**  
**Latitude:**  
**Geometry X:**  
**Geometry Y:**

---

**Site:** **City of Ottawa**  
**Somerset St W (from Preston Street to Booth Street) Ottawa ON K1P 1J1**

**Database:**  
**ECA**

**Approval No:** 6180-8JKNNV  
**Approval Date:** 2011-07-22  
**Status:** Approved  
**Record Type:** ECA  
**Link Source:** IDS  
**SWP Area Name:**  
**Approval Type:** ECA-MUNICIPAL AND PRIVATE SEWAGE WORKS  
**Project Type:** MUNICIPAL AND PRIVATE SEWAGE WORKS  
**Business Name:** City of Ottawa  
**Address:** Somerset St W (from Preston Street to Booth Street)  
**Full Address:**  
**Full PDF Link:** <https://www.accessenvironment.ene.gov.on.ca/instruments/6633-8GQNJY-14.pdf>  
**PDF Site Location:**

**MOE District:**  
**City:**  
**Longitude:**  
**Latitude:**  
**Geometry X:**  
**Geometry Y:**

---

**Site:** **Claridge Homes (Rockcliffe Mews) Inc.**  
**Ottawa ON K2P 0Y6**

**Database:**  
**ECA**

**Approval No:** 4048-4VFRHS  
**Approval Date:** 2001-04-03  
**Status:** Approved  
**Record Type:** ECA  
**Link Source:** IDS  
**SWP Area Name:**  
**Approval Type:** ECA-MUNICIPAL AND PRIVATE SEWAGE WORKS  
**Project Type:** MUNICIPAL AND PRIVATE SEWAGE WORKS  
**Business Name:** Claridge Homes (Rockcliffe Mews) Inc.  
**Address:**  
**Full Address:**  
**Full PDF Link:** <https://www.accessenvironment.ene.gov.on.ca/instruments/4768-4VEQD2-14.pdf>  
**PDF Site Location:**

**MOE District:**  
**City:**  
**Longitude:**  
**Latitude:**  
**Geometry X:**  
**Geometry Y:**

---

**Site:** *City of Ottawa*  
*Metcalfe St Patterson Avenue, and Strathcona Avenue Ottawa ON K1P 1J1*

**Database:**  
*ECA*

**Approval No:** 3410-5Y8QMV  
**Approval Date:** 2004-04-23  
**Status:** Approved  
**Record Type:** ECA  
**Link Source:** IDS  
**SWP Area Name:**  
**Approval Type:** ECA-Municipal Drinking Water Systems  
**Project Type:** Municipal Drinking Water Systems  
**Business Name:** City of Ottawa  
**Address:** Metcalfe St Patterson Avenue, and Strathcona Avenue  
**Full Address:**  
**Full PDF Link:**  
**PDF Site Location:**

**MOE District:**  
**City:**  
**Longitude:**  
**Latitude:**  
**Geometry X:**  
**Geometry Y:**

---

**Site:** *Claridge Homes (Carson) Inc.*  
*Ottawa ON K2P 0Y6*

**Database:**  
*ECA*

**Approval No:** 8741-AU3KP5  
**Approval Date:** 2017-12-20  
**Status:** Approved  
**Record Type:** ECA  
**Link Source:** IDS  
**SWP Area Name:**  
**Approval Type:** ECA-MUNICIPAL AND PRIVATE SEWAGE WORKS  
**Project Type:** MUNICIPAL AND PRIVATE SEWAGE WORKS  
**Business Name:** Claridge Homes (Carson) Inc.  
**Address:**  
**Full Address:**  
**Full PDF Link:** <https://www.accessenvironment.ene.gov.on.ca/instruments/1645-ATXMXA-14.pdf>  
**PDF Site Location:**

**MOE District:**  
**City:**  
**Longitude:**  
**Latitude:**  
**Geometry X:**  
**Geometry Y:**

---

**Site:** *Urbandale Corporation*  
*Ottawa ON K1G 2H5*

**Database:**  
*ECA*

**Approval No:** 8787-5YQRUU  
**Approval Date:** 2004-05-10  
**Status:** Approved  
**Record Type:** ECA  
**Link Source:** IDS  
**SWP Area Name:**  
**Approval Type:** ECA-MUNICIPAL AND PRIVATE SEWAGE WORKS  
**Project Type:** MUNICIPAL AND PRIVATE SEWAGE WORKS  
**Business Name:** Urbandale Corporation  
**Address:**  
**Full Address:**  
**Full PDF Link:** <https://www.accessenvironment.ene.gov.on.ca/instruments/3747-5YPLC8-14.pdf>  
**PDF Site Location:**

**MOE District:**  
**City:**  
**Longitude:**  
**Latitude:**  
**Geometry X:**  
**Geometry Y:**

---

**Site:** *Urbandale Corporation*  
*Ottawa ON K1G 2H5*

**Database:**  
*ECA*

**Approval No:** 4781-4ZEKPM  
**Approval Date:** 2001-08-21  
**Status:** Approved  
**Record Type:** ECA  
**Link Source:** IDS  
**SWP Area Name:**  
**Approval Type:** ECA-INDUSTRIAL SEWAGE WORKS  
**Project Type:** INDUSTRIAL SEWAGE WORKS

**MOE District:**  
**City:**  
**Longitude:**  
**Latitude:**  
**Geometry X:**  
**Geometry Y:**

**Business Name:** Urbandale Corporation  
**Address:**  
**Full Address:**  
**Full PDF Link:** <https://www.accessenvironment.ene.gov.on.ca/instruments/1402-4Z2HBD-14.pdf>  
**PDF Site Location:**

---

**Site:** **Claridge Homes (Clarion Hills) Inc.**  
**Ottawa ON K2P 0Y6**

**Database:**  
**ECA**

**Approval No:** 1177-4Y4LGJ  
**Approval Date:** 2001-07-05  
**Status:** Approved  
**Record Type:** ECA  
**Link Source:** IDS  
**SWP Area Name:**  
**Approval Type:** ECA-MUNICIPAL AND PRIVATE SEWAGE WORKS  
**Project Type:** MUNICIPAL AND PRIVATE SEWAGE WORKS  
**Business Name:** Claridge Homes (Clarion Hills) Inc.  
**Address:**  
**Full Address:**  
**Full PDF Link:** <https://www.accessenvironment.ene.gov.on.ca/instruments/6213-4Y3PCG-14.pdf>  
**PDF Site Location:**

**MOE District:**  
**City:**  
**Longitude:**  
**Latitude:**  
**Geometry X:**  
**Geometry Y:**

---

**Site:** **City of Ottawa**  
**Somerset St W Ottawa ON K1P 1J1**

**Database:**  
**ECA**

**Approval No:** 0195-8HMLH2  
**Approval Date:** 2011-06-15  
**Status:** Approved  
**Record Type:** ECA  
**Link Source:** IDS  
**SWP Area Name:**  
**Approval Type:** ECA-MUNICIPAL AND PRIVATE SEWAGE WORKS  
**Project Type:** MUNICIPAL AND PRIVATE SEWAGE WORKS  
**Business Name:** City of Ottawa  
**Address:** Somerset St W  
**Full Address:**  
**Full PDF Link:** <https://www.accessenvironment.ene.gov.on.ca/instruments/3106-8HFGKN-14.pdf>  
**PDF Site Location:**

**MOE District:**  
**City:**  
**Longitude:**  
**Latitude:**  
**Geometry X:**  
**Geometry Y:**

---

**Site:** **South Nepean Development Corporation**  
**Ottawa ON K1P 0B6**

**Database:**  
**ECA**

**Approval No:** 4449-7XVU9J  
**Approval Date:** 2009-11-18  
**Status:** Approved  
**Record Type:** ECA  
**Link Source:** IDS  
**SWP Area Name:**  
**Approval Type:** ECA-MUNICIPAL AND PRIVATE SEWAGE WORKS  
**Project Type:** MUNICIPAL AND PRIVATE SEWAGE WORKS  
**Business Name:** South Nepean Development Corporation  
**Address:**  
**Full Address:**  
**Full PDF Link:** <https://www.accessenvironment.ene.gov.on.ca/instruments/3074-7XRQV2-14.pdf>  
**PDF Site Location:**

**MOE District:**  
**City:**  
**Longitude:**  
**Latitude:**  
**Geometry X:**  
**Geometry Y:**

---

**Site:** **Claridge Homes (River Road) Inc.**  
**Ottawa ON K2P 0Y6**

**Database:**  
**ECA**

**Approval No:** 6213-AC9MCQ  
**Approval Date:** 2016-08-08  
**Status:** Approved

**MOE District:**  
**City:**  
**Longitude:**

**Record Type:** ECA **Latitude:**  
**Link Source:** IDS **Geometry X:**  
**SWP Area Name:** **Geometry Y:**  
**Approval Type:** ECA-MUNICIPAL AND PRIVATE SEWAGE WORKS  
**Project Type:** MUNICIPAL AND PRIVATE SEWAGE WORKS  
**Business Name:** Claridge Homes (River Road) Inc.  
**Address:**  
**Full Address:**  
**Full PDF Link:** <https://www.accessenvironment.ene.gov.on.ca/instruments/2437-AA4KMK-14.pdf>  
**PDF Site Location:**

---

**Site:** Claridge Homes (River Road) Inc.  
Ottawa ON K2P 0Y6

**Database:**  
ECA

**Approval No:** 2726-AACLFH **MOE District:**  
**Approval Date:** 2016-06-02 **City:**  
**Status:** Approved **Longitude:**  
**Record Type:** ECA **Latitude:**  
**Link Source:** IDS **Geometry X:**  
**SWP Area Name:** **Geometry Y:**  
**Approval Type:** ECA-MUNICIPAL AND PRIVATE SEWAGE WORKS  
**Project Type:** MUNICIPAL AND PRIVATE SEWAGE WORKS  
**Business Name:** Claridge Homes (River Road) Inc.  
**Address:**  
**Full Address:**  
**Full PDF Link:** <https://www.accessenvironment.ene.gov.on.ca/instruments/3677-AA4KJR-14.pdf>  
**PDF Site Location:**

---

**Site:** City of Ottawa  
Albert St Ottawa ON K1P 1J1

**Database:**  
ECA

**Approval No:** 7633-A4SS45 **MOE District:**  
**Approval Date:** 2015-12-11 **City:**  
**Status:** Approved **Longitude:**  
**Record Type:** ECA **Latitude:**  
**Link Source:** IDS **Geometry X:**  
**SWP Area Name:** **Geometry Y:**  
**Approval Type:** ECA-MUNICIPAL AND PRIVATE SEWAGE WORKS  
**Project Type:** MUNICIPAL AND PRIVATE SEWAGE WORKS  
**Business Name:** City of Ottawa  
**Address:** Albert St  
**Full Address:**  
**Full PDF Link:** <https://www.accessenvironment.ene.gov.on.ca/instruments/0480-9YXHN4-14.pdf>  
**PDF Site Location:**

---

**Site:** City of Ottawa  
Albert St Ottawa ON K1P 1J1

**Database:**  
ECA

**Approval No:** 2514-9HQKP8 **MOE District:**  
**Approval Date:** 2014-04-11 **City:**  
**Status:** Revoked and/or Replaced **Longitude:**  
**Record Type:** ECA **Latitude:**  
**Link Source:** IDS **Geometry X:**  
**SWP Area Name:** **Geometry Y:**  
**Approval Type:** ECA-MUNICIPAL AND PRIVATE SEWAGE WORKS  
**Project Type:** MUNICIPAL AND PRIVATE SEWAGE WORKS  
**Business Name:** City of Ottawa  
**Address:** Albert St  
**Full Address:**  
**Full PDF Link:** <https://www.accessenvironment.ene.gov.on.ca/instruments/1639-9GVM9S-14.pdf>  
**PDF Site Location:**

---

**Site:** City of Ottawa

**Database:**  
ECA

**Bank St from Laurier Avenue to Somerest Street Ottawa ON K1P 1J1**

**Approval No:** 8654-7DGNMN  
**Approval Date:** 2008-04-08  
**Status:** Approved  
**Record Type:** ECA  
**Link Source:** IDS  
**SWP Area Name:**  
**Approval Type:** ECA-Municipal Drinking Water Systems  
**Project Type:** Municipal Drinking Water Systems  
**Business Name:** City of Ottawa  
**Address:** Bank St from Laurier Avenue to Somerest Street  
**Full Address:**  
**Full PDF Link:**  
**PDF Site Location:**

**MOE District:**  
**City:**  
**Longitude:**  
**Latitude:**  
**Geometry X:**  
**Geometry Y:**

---

**Site:** *The Filmore Inc.*  
*Nepean Street Ottawa ON K2A 0E7*

**Database:**  
*ECA*

**Approval No:** 9532-62ULPC  
**Approval Date:** 2004-07-14  
**Status:** Approved  
**Record Type:** ECA  
**Link Source:** IDS  
**SWP Area Name:**  
**Approval Type:** ECA-MUNICIPAL AND PRIVATE SEWAGE WORKS  
**Project Type:** MUNICIPAL AND PRIVATE SEWAGE WORKS  
**Business Name:** The Filmore Inc.  
**Address:** Nepean Street  
**Full Address:**  
**Full PDF Link:** <https://www.accessenvironment.ene.gov.on.ca/instruments/4647-5ZMJ4E-14.pdf>  
**PDF Site Location:**

**MOE District:**  
**City:**  
**Longitude:**  
**Latitude:**  
**Geometry X:**  
**Geometry Y:**

---

**Site:** *Claridge Homes (Rockcliffe Mews) Inc.*  
*Ottawa ON K2P 0Y6*

**Database:**  
*ECA*

**Approval No:** 5073-4VFQUZ  
**Approval Date:** 2001-04-03  
**Status:** Approved  
**Record Type:** ECA  
**Link Source:** IDS  
**SWP Area Name:**  
**Approval Type:** ECA-Municipal and Private Water Works  
**Project Type:** Municipal and Private Water Works  
**Business Name:** Claridge Homes (Rockcliffe Mews) Inc.  
**Address:**  
**Full Address:**  
**Full PDF Link:**  
**PDF Site Location:**

**MOE District:**  
**City:**  
**Longitude:**  
**Latitude:**  
**Geometry X:**  
**Geometry Y:**

---

**Site:** *West portion of Slater, Metcalfe, Laurier, O'Connor Ottawa ON*

**Database:**  
*EHS*

**Order No:** 20020404009  
**Status:** C  
**Report Type:** Complete Report  
**Report Date:** 4/12/02  
**Date Received:** 4/4/02  
**Previous Site Name:**  
**Lot/Building Size:** 33,445 m2  
**Additional Info Ordered:**

**Nearest Intersection:**  
**Municipality:**  
**Client Prov/State:** QC  
**Search Radius (km):** 0.25  
**X:** -75.697292  
**Y:** 45.419874

---

**Site:**  **Database:** *EHS*

**Bank St Ottawa ON**

**Order No:** 20031121005  
**Status:** C  
**Report Type:** Basic Report  
**Report Date:** 11/25/03  
**Date Received:** 11/21/03  
**Previous Site Name:**  
**Lot/Building Size:**  
**Additional Info Ordered:**

**Nearest Intersection:** See Faxed Map  
**Municipality:**  
**Client Prov/State:** ON  
**Search Radius (km):** 0.50  
**X:** -75.654252  
**Y:** 45.363635

**Site:** **Bank St Ottawa ON**

**Database:**  
**EHS**

**Order No:** 20060427021  
**Status:** C  
**Report Type:** Custom Report  
**Report Date:** 5/5/2006  
**Date Received:** 4/26/2006  
**Previous Site Name:**  
**Lot/Building Size:**  
**Additional Info Ordered:**

**Nearest Intersection:**  
**Municipality:**  
**Client Prov/State:** ON  
**Search Radius (km):** 0.25  
**X:** -75.670288  
**Y:** 45.364953

**Site:** **Bell Canada**  
**VARIOUS BELL CANADA MANHOLES AND ACCESS CHAMBERS WITHIN THE MOE NORTHERN REGION (SEE SCHEDULE "B") ON K1P 6L9**

**Database:**  
**GEN**

**Generator No:** ONR000306  
**SIC Code:** 517110, 517210, 517510  
**SIC Description:** WIRED TELECOMMUNICATIONS CARRIERS, WIRELESS TELECOMMUNICATIONS CARRIERS (EXCEPT SATELLITE), 517510  
**Approval Years:** 2016  
**PO Box No:**  
**Country:** Canada

**Status:**  
**Co Admin:** Chloé Lamothe-Luneau  
**Choice of Contact:** CO\_ADMIN  
**Phone No Admin:** 514-391-1021 Ext.  
**Contam. Facility:** No  
**MHSW Facility:** No

**Detail(s)**

**Waste Class:** 253  
**Waste Class Desc:** EMULSIFIED OILS  
**Waste Class:** 252  
**Waste Class Desc:** WASTE OILS & LUBRICANTS  
**Waste Class:** 150  
**Waste Class Desc:** INERT INORGANIC WASTES  
**Waste Class:** 251  
**Waste Class Desc:** OIL SKIMMINGS & SLUDGES  
**Waste Class:** 221  
**Waste Class Desc:** LIGHT FUELS

**Site:** **City of Ottawa**  
**Riverside Dr. Westbound 100m East of Bank St. to 100m West of Bank St. Ottawa ON K1H 7X5**

**Database:**  
**GEN**

**Generator No:** ON4685136  
**SIC Code:**  
**SIC Description:**  
**Approval Years:** As of Dec 2018  
**PO Box No:**  
**Country:** Canada

**Status:** Registered  
**Co Admin:**  
**Choice of Contact:**  
**Phone No Admin:**  
**Contam. Facility:**  
**MHSW Facility:**

**Detail(s)**

**Waste Class:** 251 L  
**Waste Class Desc:** Waste oils/sludges (petroleum based)

---

**Site:** *Bell Canada*  
*VARIOUS BELL CANADA MANHOLES AND ACCESS CHAMBERS WITHIN THE MOE NORTHERN REGION (SEE SCHEDULE "B") ON K1P 6L9*

**Database:**  
*GEN*

**Generator No:** ONR000306  
**SIC Code:** 517110, 517210, 517510  
**SIC Description:** WIRED TELECOMMUNICATIONS CARRIERS, WIRELESS TELECOMMUNICATIONS CARRIERS (EXCEPT SATELLITE), 517510  
**Approval Years:** 2014  
**PO Box No:**  
**Country:** Canada

**Status:**  
**Co Admin:** Julie Labelle  
**Choice of Contact:** CO\_OFFICIAL  
**Phone No Admin:** 514-870-0688 Ext.  
**Contam. Facility:** No  
**MHSW Facility:** No

**Detail(s)**

**Waste Class:** 150  
**Waste Class Desc:** INERT INORGANIC WASTES  
**Waste Class:** 252  
**Waste Class Desc:** WASTE OILS & LUBRICANTS  
**Waste Class:** 221  
**Waste Class Desc:** LIGHT FUELS  
**Waste Class:** 253  
**Waste Class Desc:** EMULSIFIED OILS  
**Waste Class:** 251  
**Waste Class Desc:** OIL SKIMMINGS & SLUDGES

---

**Site:** *Bell Canada*  
*VARIOUS BELL CANADA MANHOLES AND ACCESS CHAMBERS WITHIN THE MOE NORTHERN REGION (SEE SCHEDULE "B") ON K1P 6L9*

**Database:**  
*GEN*

**Generator No:** ONR000306  
**SIC Code:** 517110, 517210, 517510  
**SIC Description:** WIRED TELECOMMUNICATIONS CARRIERS, WIRELESS TELECOMMUNICATIONS CARRIERS (EXCEPT SATELLITE), 517510  
**Approval Years:** 2015  
**PO Box No:**  
**Country:** Canada

**Status:**  
**Co Admin:** Julie Labelle  
**Choice of Contact:** CO\_ADMIN  
**Phone No Admin:** 514-870-0688 Ext.  
**Contam. Facility:** No  
**MHSW Facility:** No

**Detail(s)**

**Waste Class:** 221  
**Waste Class Desc:** LIGHT FUELS  
**Waste Class:** 252  
**Waste Class Desc:** WASTE OILS & LUBRICANTS  
**Waste Class:** 253  
**Waste Class Desc:** EMULSIFIED OILS  
**Waste Class:** 150  
**Waste Class Desc:** INERT INORGANIC WASTES  
**Waste Class:** 251  
**Waste Class Desc:** OIL SKIMMINGS & SLUDGES

---



**Site:** Bell Canada  
VARIOUS BELL CANADA MANHOLES AND ACCESS CHAMBERS WITHIN THE MOE EASTERN REG. (SEE SCHEDULE "B") ON K1P 6L9

**Database:**  
GEN

<b>Generator No:</b>	ONR000304	<b>Status:</b>	
<b>SIC Code:</b>	517110, 517210, 517510	<b>Co Admin:</b>	Julie Labelle
<b>SIC Description:</b>	WIRED TELECOMMUNICATIONS CARRIERS, WIRELESS TELECOMMUNICATIONS CARRIERS (EXCEPT SATELLITE), 517510	<b>Choice of Contact:</b>	CO_ADMIN
<b>Approval Years:</b>	2015	<b>Phone No Admin:</b>	514-870-0688 Ext.
<b>PO Box No:</b>		<b>Contam. Facility:</b>	No
<b>Country:</b>	Canada	<b>MHSW Facility:</b>	No

**Detail(s)**

<b>Waste Class:</b>	251
<b>Waste Class Desc:</b>	OIL SKIMMINGS & SLUDGES
<b>Waste Class:</b>	253
<b>Waste Class Desc:</b>	EMULSIFIED OILS
<b>Waste Class:</b>	252
<b>Waste Class Desc:</b>	WASTE OILS & LUBRICANTS
<b>Waste Class:</b>	221
<b>Waste Class Desc:</b>	LIGHT FUELS
<b>Waste Class:</b>	241
<b>Waste Class Desc:</b>	HALOGENATED SOLVENTS
<b>Waste Class:</b>	150
<b>Waste Class Desc:</b>	INERT INORGANIC WASTES

**Site:** City of Ottawa  
Albert Street from City Center to Brickhill Ottawa ON K2G 5J9

**Database:**  
GEN

<b>Generator No:</b>	ON5714999	<b>Status:</b>	
<b>SIC Code:</b>	237110	<b>Co Admin:</b>	Luke Foley
<b>SIC Description:</b>	WATER AND SEWER LINE AND RELATED STRUCTURES CONSTRUCTION	<b>Choice of Contact:</b>	CO_OFFICIAL
<b>Approval Years:</b>	2015	<b>Phone No Admin:</b>	613 580 2424 Ext.29741
<b>PO Box No:</b>		<b>Contam. Facility:</b>	No
<b>Country:</b>	Canada	<b>MHSW Facility:</b>	No

**Detail(s)**

<b>Waste Class:</b>	221
<b>Waste Class Desc:</b>	LIGHT FUELS

**Site:** Bell Canada  
VARIOUS BELL CANADA MANHOLES AND ACCESS CHAMBERS WITHIN THE MOE EASTERN REG. (SEE SCHEDULE "B") ON K1P 6L9

**Database:**  
GEN

<b>Generator No:</b>	ONR000304	<b>Status:</b>	
<b>SIC Code:</b>	517110, 517210, 517510	<b>Co Admin:</b>	Julie Labelle
<b>SIC Description:</b>	WIRED TELECOMMUNICATIONS CARRIERS, WIRELESS TELECOMMUNICATIONS CARRIERS (EXCEPT SATELLITE), 517510	<b>Choice of Contact:</b>	CO_OFFICIAL
<b>Approval Years:</b>	2014	<b>Phone No Admin:</b>	514-870-0688 Ext.
<b>PO Box No:</b>		<b>Contam. Facility:</b>	No
<b>Country:</b>	Canada	<b>MHSW Facility:</b>	No

**Detail(s)**

<b>Waste Class:</b>	253
---------------------	-----

**Waste Class Desc:** EMULSIFIED OILS  
**Waste Class:** 252  
**Waste Class Desc:** WASTE OILS & LUBRICANTS  
**Waste Class:** 221  
**Waste Class Desc:** LIGHT FUELS  
**Waste Class:** 251  
**Waste Class Desc:** OIL SKIMMINGS & SLUDGES  
**Waste Class:** 150  
**Waste Class Desc:** INERT INORGANIC WASTES  
**Waste Class:** 241  
**Waste Class Desc:** HALOGENATED SOLVENTS

---

**Site:** *Bell Canada*  
**VARIOUS BELL CANADA MANHOLES AND ACCESS CHAMBERS WITHIN THE MOE EASTERN REG. (SEE SCHEDULE "B") ON K1P 6L9**

**Database:**  
**GEN**

**Generator No:** ONR000304  
**SIC Code:** 517110, 517210, 517510  
**SIC Description:** WIRED TELECOMMUNICATIONS CARRIERS, WIRELESS TELECOMMUNICATIONS CARRIERS (EXCEPT SATELLITE), 517510  
**Approval Years:** 2016  
**PO Box No:**  
**Country:** Canada

**Status:**  
**Co Admin:** Chloé Lamothe-Luneau  
**Choice of Contact:** CO\_ADMIN  
**Phone No Admin:** 514-391-1021 Ext.  
**Contam. Facility:** No  
**MHSW Facility:** No

**Detail(s)**

**Waste Class:** 253  
**Waste Class Desc:** EMULSIFIED OILS  
**Waste Class:** 150  
**Waste Class Desc:** INERT INORGANIC WASTES  
**Waste Class:** 221  
**Waste Class Desc:** LIGHT FUELS  
**Waste Class:** 252  
**Waste Class Desc:** WASTE OILS & LUBRICANTS  
**Waste Class:** 241  
**Waste Class Desc:** HALOGENATED SOLVENTS  
**Waste Class:** 251  
**Waste Class Desc:** OIL SKIMMINGS & SLUDGES

---

**Site:** *Bell Canada*  
**VARIOUS BELL CANADA MANHOLES AND ACCESS CHAMBERS WITHIN THE MOE EASTERN REG. (SEE SCHEDULE "B") ON**

**Database:**  
**GEN**

**Generator No:** ONR000304  
**SIC Code:** 517110, 517210, 517510  
**SIC Description:** WIRED TELECOMMUNICATIONS CARRIERS, WIRELESS TELECOMMUNICATIONS CARRIERS (EXCEPT SATELLITE)  
**Approval Years:** 2013  
**PO Box No:**  
**Country:**

**Status:**  
**Co Admin:**  
**Choice of Contact:**  
**Phone No Admin:**  
**Contam. Facility:**  
**MHSW Facility:**

**Detail(s)**

**Waste Class:** 251  
**Waste Class Desc:** OIL SKIMMINGS & SLUDGES

**Waste Class:** 252  
**Waste Class Desc:** WASTE OILS & LUBRICANTS

**Waste Class:** 150  
**Waste Class Desc:** INERT INORGANIC WASTES

**Waste Class:** 253  
**Waste Class Desc:** EMULSIFIED OILS

**Waste Class:** 221  
**Waste Class Desc:** LIGHT FUELS

---

**Site:** **Hydro Ottawa Ltd.**  
**Bank St Ottawa ON**

**Database:**  
**GEN**

**Generator No:** ON8798860  
**SIC Code:**  
**SIC Description:**  
**Approval Years:** 03,04  
**PO Box No:**  
**Country:**

**Status:**  
**Co Admin:**  
**Choice of Contact:**  
**Phone No Admin:**  
**Contam. Facility:**  
**MHSW Facility:**

---

**Site:** **O.D.S MARINE**  
**Laurier Ave and Rideau Canal Ottawa ON K4P 1A2**

**Database:**  
**GEN**

**Generator No:** ON7795671  
**SIC Code:**  
**SIC Description:**  
**Approval Years:** 02,03,04  
**PO Box No:**  
**Country:**

**Status:**  
**Co Admin:**  
**Choice of Contact:**  
**Phone No Admin:**  
**Contam. Facility:**  
**MHSW Facility:**

**Detail(s)**

**Waste Class:** 222  
**Waste Class Desc:** HEAVY FUELS

---

**Site:** **SPIC & SPAN-VALETOR-CASH CLEANERS**  
**BILLINGS BRIDGE PLAZA, BANK STREET C/O 1764 WOODWARD DRIVE OTTAWA ON K2C 0P8**

**Database:**  
**GEN**

**Generator No:** ON0573413  
**SIC Code:** 9721  
**SIC Description:** POWER LAUND./CLEANERS  
**Approval Years:** 86,87,88  
**PO Box No:**  
**Country:**

**Status:**  
**Co Admin:**  
**Choice of Contact:**  
**Phone No Admin:**  
**Contam. Facility:**  
**MHSW Facility:**

**Detail(s)**

**Waste Class:** 241  
**Waste Class Desc:** HALOGENATED SOLVENTS

---

**Site:** **OLYMPIA & YORK DEVELOPMENTS LTD.**  
**SHELL CENTER Ottawa ON**

**Database:**  
**NPCB**

**Company Code:** O0163D  
**Industry:** Other  
**Site Status:** In- Use  
**Transaction Date:** 11/9/1989  
**Inspection Date:**

**--Details--**

**Label:**  
**Serial No.:**  
**PCB Type/Code:** Askarel/Askarel  
**Location:**  
**Item/State:**  
**No. of Items:**  
**Manufacturer:**  
**Status:** In-Use  
**Contents:**

---

**Site:** OLYMPIA & YORK DEVELOPMENTS LTD.  
SHELL CENTER OTTAWA ON

**Database:**  
NPCB

**Company Code:** 00163D  
**Industry:** OTHER  
**Site Status:** POTENTIAL FOR INSPECTION (TR)  
**Transaction Date:** 7/10/1993  
**Inspection Date:**

**--Details--**

**Label:** OR21844  
**Serial No.:**  
**PCB Type/Code:** ASKAREL/ASKAREL  
**Location:**  
**Item/State:** TRANSFORMER/FULL  
**No. of Items:** 1  
**Manufacturer:**  
**Status:** IN-USE  
**Contents:** 3333 L

**Label:** OR21846  
**Serial No.:**  
**PCB Type/Code:** ASKAREL/ASKAREL  
**Location:**  
**Item/State:** TRANSFORMER/FULL  
**No. of Items:** 1  
**Manufacturer:**  
**Status:** IN-USE  
**Contents:** 3333 L

**Label:** OR21845  
**Serial No.:**  
**PCB Type/Code:** ASKAREL/ASKAREL  
**Location:**  
**Item/State:** TRANSFORMER/FULL  
**No. of Items:** 1  
**Manufacturer:**  
**Status:** IN-USE  
**Contents:** 3333 L

---

**Site:** Claridge Homes (Leitrim) Inc.  
ON

**Database:**  
PTTW

**EBR Registry No:** 011-1598  
**Ministry Ref No:** 2138-8AUM2F  
**Notice Type:** Instrument Decision  
**Notice Stage:**  
**Notice Date:** December 02, 2014  
**Proposal Date:** November 05, 2010  
**Year:** 2010  
**Instrument Type:** (OWRA s. 34) - Permit to Take Water  
**Off Instrument Name:**  
**Posted By:**  
**Company Name:** Claridge Homes (Leitrim) Inc.  
**Site Address:**  
**Location Other:**

**Decision Posted:**  
**Exception Posted:**  
**Section:**  
**Act 1:**  
**Act 2:**  
**Site Location Map:**

**Proponent Name:**  
**Proponent Address:** 2001 210 Gladstone avenue, Ottawa Ontario, Canada K2P 0Y6  
**Comment Period:**  
**URL:**

**Site Location Details:**

Part of Lot 19 Address: Lot: part of 19, Concession: V, Ottawa, City District Office: Ottawa + + + + Part of Lots 17, 18 and 19 Concession V Address: Lot: Part of 17, 18, 19 & 20, Concession: V, Ottawa, City District Office: Ottawa + + + + Part of Lots 17 and 18, Concession V Address: Lot: Part of Lots 17 and 18, Concession: Concession V, Ottawa, City District Office: Ottawa CITY OF OTTAWA

---

**Site:** **Claridge Homes (Bruyere) Inc.**  
**ON**

**Database:**  
**PTTW**

**EBR Registry No:** 012-3353  
**Ministry Ref No:** 0267-9SKPP8  
**Notice Type:** Instrument Decision  
**Notice Stage:**  
**Notice Date:** February 03, 2016  
**Proposal Date:** January 09, 2015  
**Year:** 2015  
**Instrument Type:** (OWRA s. 34) - Permit to Take Water  
**Off Instrument Name:**  
**Posted By:**  
**Company Name:** Claridge Homes (Bruyere) Inc.  
**Site Address:**  
**Location Other:**  
**Proponent Name:**  
**Proponent Address:** 210 Gladstone avenue, Suite 2001, Ottawa Ontario, Canada K2P 0Y6  
**Comment Period:**  
**URL:**

**Decision Posted:**  
**Exception Posted:**  
**Section:**  
**Act 1:**  
**Act 2:**  
**Site Location Map:**

**Site Location Details:**

316-334 Bruyere Street and 317-321 St. Andrew Street Address: 316-334 Bruyere St 316-334 Bruyere Street and 317-321 St. Andrew Street, Ottawa, City District Office: Ottawa GeoReference: Zone: 18, UTM Easting: 446210, UTM Northing: 5031528, , Site #: 0245-9B7NJV CITY OF OTTAWA

---

**Site:** **SHELL CANADA PRODUCTS LTD.**  
**TANK TRUCK (CARGO) OTTAWA CITY ON**

**Database:**  
**SPL**

**Ref No:** 16382  
**Site No:**  
**Incident Dt:** 3/27/1989  
**Year:**  
**Incident Cause:** VALVE/FITTING LEAK OR FAILURE  
**Incident Event:**  
**Contaminant Code:**  
**Contaminant Name:**  
**Contaminant Limit 1:**  
**Contam Limit Freq 1:**  
**Contaminant UN No 1:**  
**Environment Impact:**  
**Nature of Impact:**  
**Receiving Medium:** LAND  
**Receiving Env:**  
**MOE Response:**  
**Dt MOE Arvl on Scn:**  
**MOE Reported Dt:** 3/27/1989  
**Dt Document Closed:**  
**Incident Reason:** EQUIPMENT FAILURE  
**Site Name:**  
**Site County/District:**  
**Site Geo Ref Meth:**  
**Incident Summary:** UPLANDS AIRPORT - 20 L OF JET FUEL TO GROUND.  
**Contaminant Qty:**

**Discharger Report:**  
**Material Group:**  
**Health/Env Conseq:**  
**Client Type:**  
**Sector Type:**  
**Agency Involved:**  
**Nearest Watercourse:**  
**Site Address:**  
**Site District Office:**  
**Site Postal Code:**  
**Site Region:**  
**Site Municipality:** 20101  
**Site Lot:**  
**Site Conc:**  
**Northing:**  
**Easting:**  
**Site Geo Ref Accu:**  
**Site Map Datum:**  
**SAC Action Class:**  
**Source Type:**

**Site:** Ottawa D-Squared Construction Limited  
Bank St, South of Leitrim Rd Ottawa ON

**Database:**  
SPL

**Ref No:** 1488-9P3QYV  
**Site No:** NA  
**Incident Dt:** 2014/09/18  
**Year:**  
**Incident Cause:** Collision/Accident  
**Incident Event:**  
**Contaminant Code:** 13  
**Contaminant Name:** DIESEL FUEL  
**Contaminant Limit 1:**  
**Contam Limit Freq 1:**  
**Contaminant UN No 1:**  
**Environment Impact:** Not Anticipated  
**Nature of Impact:** Other Impact(s)  
**Receiving Medium:**  
**Receiving Env:**  
**MOE Response:** No Field Response  
**Dt MOE Arvl on Scn:**  
**MOE Reported Dt:** 2014/09/18  
**Dt Document Closed:** 2014/09/24  
**Incident Reason:** Operator/Human Error  
**Site Name:** D- Squared MVA<UNOFFICIAL>  
**Site County/District:**  
**Site Geo Ref Meth:**  
**Incident Summary:** D-Squared MVA - 100L DSL and oil to asphalt, cleaning  
**Contaminant Qty:** 0 other - see incident description

**Discharger Report:**  
**Material Group:**  
**Health/Env Conseq:**  
**Client Type:**  
**Sector Type:** Motor Vehicle  
**Agency Involved:**  
**Nearest Watercourse:**  
**Site Address:** Bank St, South of Leitrim Rd  
**Site District Office:**  
**Site Postal Code:**  
**Site Region:**  
**Site Municipality:** Ottawa  
**Site Lot:**  
**Site Conc:**  
**Northing:**  
**Easting:**  
**Site Geo Ref Accu:**  
**Site Map Datum:**  
**SAC Action Class:** Land Spills  
**Source Type:**

**Site:** SNC-Lavalin Constructors (Pacific) Inc., Dragados Canada, Inc.  
Albert Street Ottawa ON

**Database:**  
SPL

**Ref No:** 1471-9J2ML8  
**Site No:** NA  
**Incident Dt:** 2014/04/10  
**Year:**  
**Incident Cause:** Leak/Break  
**Incident Event:**  
**Contaminant Code:** 15  
**Contaminant Name:** OIL (PETROLEUM BASED, NOT SPECIFIED)  
**Contaminant Limit 1:**  
**Contam Limit Freq 1:**  
**Contaminant UN No 1:**  
**Environment Impact:** Confirmed  
**Nature of Impact:** Soil Contamination  
**Receiving Medium:**  
**Receiving Env:**  
**MOE Response:** No Field Response  
**Dt MOE Arvl on Scn:**  
**MOE Reported Dt:** 2014/04/10  
**Dt Document Closed:** 2014/11/04  
**Incident Reason:** Unknown / N/A  
**Site Name:** OLRT West Portal - Albert St<UNOFFICIAL>  
**Site County/District:**  
**Site Geo Ref Meth:**  
**Incident Summary:** Ottawa Light Rail Transit Constructors: 2L to ground  
**Contaminant Qty:** 2 L

**Discharger Report:**  
**Material Group:**  
**Health/Env Conseq:**  
**Client Type:**  
**Sector Type:** Other  
**Agency Involved:**  
**Nearest Watercourse:**  
**Site Address:** Albert Street  
**Site District Office:**  
**Site Postal Code:**  
**Site Region:**  
**Site Municipality:** Ottawa  
**Site Lot:**  
**Site Conc:**  
**Northing:**  
**Easting:**  
**Site Geo Ref Accu:**  
**Site Map Datum:**  
**SAC Action Class:** Land Spills  
**Source Type:**

**Site:** Bell Canada  
Ottawa ON

**Database:**  
SPL

**Ref No:** 8881-9J2J33  
**Site No:** NA  
**Incident Dt:** 2014/04/10

**Discharger Report:**  
**Material Group:**  
**Health/Env Conseq:**

**Year:**  
**Incident Cause:** Leak/Break  
**Incident Event:**  
**Contaminant Code:** 38  
**Contaminant Name:** FREON R-22 (CFC)  
**Contaminant Limit 1:**  
**Contam Limit Freq 1:**  
**Contaminant UN No 1:**  
**Environment Impact:** Confirmed  
**Nature of Impact:** Air Pollution  
**Receiving Medium:**  
**Receiving Env:**  
**MOE Response:** Referral to others  
**Dt MOE Arvl on Scn:**  
**MOE Reported Dt:** 2014/04/10  
**Dt Document Closed:** 2014/11/04  
**Incident Reason:** Equipment Failure  
**Site Name:** 3212 Richmond Rd<UNOFFICIAL>  
**Site County/District:**  
**Site Geo Ref Meth:**  
**Incident Summary:** Bell Canada: possible >100 kg freon to atm.  
**Contaminant Qty:** 0 other - see incident description

**Client Type:**  
**Sector Type:** Pipeline/Components  
**Agency Involved:**  
**Nearest Watercourse:**  
**Site Address:**  
**Site District Office:**  
**Site Postal Code:**  
**Site Region:**  
**Site Municipality:** Ottawa  
**Site Lot:**  
**Site Conc:**  
**Northing:**  
**Easting:**  
**Site Geo Ref Accu:**  
**Site Map Datum:**  
**SAC Action Class:** Air Spills - Gases and Vapours  
**Source Type:**

**Site:** SNC-Lavalin Constructors (Pacific) Inc., Dragados Canada, Inc.  
 Albert Street Ottawa ON

**Database:**  
 SPL

**Ref No:** 2346-9JMJVQ  
**Site No:** NA  
**Incident Dt:** 2014/04/29  
**Year:**  
**Incident Cause:** Leak/Break  
**Incident Event:**  
**Contaminant Code:** 15  
**Contaminant Name:** HYDRAULIC OIL  
**Contaminant Limit 1:**  
**Contam Limit Freq 1:**  
**Contaminant UN No 1:**  
**Environment Impact:** Confirmed  
**Nature of Impact:** Soil Contamination  
**Receiving Medium:**  
**Receiving Env:**  
**MOE Response:** No Field Response  
**Dt MOE Arvl on Scn:**  
**MOE Reported Dt:** 2014/04/29  
**Dt Document Closed:** 2014/11/06  
**Incident Reason:** Equipment Failure  
**Site Name:** OLRT West Portal - Albert St<UNOFFICIAL>  
**Site County/District:**  
**Site Geo Ref Meth:**  
**Incident Summary:** Ottawa Light Rail Transit Constructors: 2 L Hydraulic to grd  
**Contaminant Qty:** 2 L

**Discharger Report:**  
**Material Group:**  
**Health/Env Conseq:**  
**Client Type:**  
**Sector Type:** Other  
**Agency Involved:**  
**Nearest Watercourse:**  
**Site Address:** Albert Street  
**Site District Office:**  
**Site Postal Code:**  
**Site Region:**  
**Site Municipality:** Ottawa  
**Site Lot:**  
**Site Conc:**  
**Northing:**  
**Easting:**  
**Site Geo Ref Accu:**  
**Site Map Datum:**  
**SAC Action Class:** Land Spills  
**Source Type:**

**Site:** City of Ottawa  
 between O'Connor St & Bank St Ottawa ON

**Database:**  
 SPL

**Ref No:** 8730-97QGQG  
**Site No:**  
**Incident Dt:** 15-MAY-13  
**Year:**  
**Incident Cause:** Leak/Break  
**Incident Event:**  
**Contaminant Code:** 27  
**Contaminant Name:** COOLANT N.O.S.  
**Contaminant Limit 1:**  
**Contam Limit Freq 1:**  
**Contaminant UN No 1:**  
**Environment Impact:** Not Anticipated

**Discharger Report:**  
**Material Group:**  
**Health/Env Conseq:**  
**Client Type:**  
**Sector Type:** Motor Vehicle  
**Agency Involved:**  
**Nearest Watercourse:**  
**Site Address:** between O'Connor St & Bank St  
**Site District Office:**  
**Site Postal Code:**  
**Site Region:**  
**Site Municipality:** Ottawa

**Nature of Impact:** Surface Water Pollution  
**Receiving Medium:**  
**Receiving Env:**  
**MOE Response:** No Field Response  
**Dt MOE Arvl on Scn:**  
**MOE Reported Dt:** 15-MAY-13  
**Dt Document Closed:**  
**Incident Reason:** Equipment Failure  
**Site Name:** Albert Street<UNOFFICIAL>  
**Site County/District:**  
**Site Geo Ref Meth:**  
**Incident Summary:** OC Transpo Bus, 20 L coolant to c/b  
**Contaminant Qty:** 20 L

**Site Lot:**  
**Site Conc:**  
**Northing:**  
**Easting:**  
**Site Geo Ref Accu:**  
**Site Map Datum:**  
**SAC Action Class:** Watercourse Spills  
**Source Type:**

---

**Site:** City of Ottawa  
Albert St at the Good Companion Ottawa ON

**Database:**  
SPL

**Ref No:** 7225-8HSNEX  
**Site No:**  
**Incident Dt:** 6/13/2011  
**Year:**  
**Incident Cause:** Pipe Or Hose Leak  
**Incident Event:**  
**Contaminant Code:** 24  
**Contaminant Name:** GLYCOL/WATER SOLUTION  
**Contaminant Limit 1:**  
**Contam Limit Freq 1:**  
**Contaminant UN No 1:**  
**Environment Impact:** Not Anticipated  
**Nature of Impact:**  
**Receiving Medium:**  
**Receiving Env:**  
**MOE Response:** No Field Response  
**Dt MOE Arvl on Scn:**  
**MOE Reported Dt:** 6/13/2011  
**Dt Document Closed:** 6/14/2011  
**Incident Reason:** Equipment/Vehicles  
**Site Name:** Good Companion<UNOFFICIAL>  
**Site County/District:**  
**Site Geo Ref Meth:**  
**Incident Summary:** OC Transport: 20L's of Antifreeze to cb  
**Contaminant Qty:** 20 L

**Discharger Report:**  
**Material Group:**  
**Health/Env Conseq:**  
**Client Type:**  
**Sector Type:** Motor Vehicle  
**Agency Involved:**  
**Nearest Watercourse:**  
**Site Address:** Albert St at the Good Companion  
**Site District Office:**  
**Site Postal Code:**  
**Site Region:**  
**Site Municipality:** Ottawa  
**Site Lot:**  
**Site Conc:**  
**Northing:**  
**Easting:**  
**Site Geo Ref Accu:**  
**Site Map Datum:**  
**SAC Action Class:** Watercourse Spills  
**Source Type:**

---

**Site:** City of Ottawa  
Slater Street Ottawa ON

**Database:**  
SPL

**Ref No:** 4362-5NSTX6  
**Site No:**  
**Incident Dt:** 6/23/2003  
**Year:**  
**Incident Cause:** Cooling System Leak  
**Incident Event:**  
**Contaminant Code:** 24  
**Contaminant Name:** ETHYLENE GLYCOL (ANTIFREEZE)  
**Contaminant Limit 1:**  
**Contam Limit Freq 1:**  
**Contaminant UN No 1:**  
**Environment Impact:** Not Anticipated  
**Nature of Impact:** Surface Water Pollution  
**Receiving Medium:** Water  
**Receiving Env:**  
**MOE Response:**  
**Dt MOE Arvl on Scn:**  
**MOE Reported Dt:** 6/23/2003  
**Dt Document Closed:**  
**Incident Reason:** Equipment Failure - Malfunction of system components

**Discharger Report:**  
**Material Group:** Chemical  
**Health/Env Conseq:**  
**Client Type:**  
**Sector Type:** Other  
**Agency Involved:**  
**Nearest Watercourse:**  
**Site Address:**  
**Site District Office:** Ottawa  
**Site Postal Code:**  
**Site Region:** Eastern  
**Site Municipality:** Ottawa  
**Site Lot:**  
**Site Conc:**  
**Northing:**  
**Easting:**  
**Site Geo Ref Accu:**  
**Site Map Datum:**  
**SAC Action Class:** Spill to Inland Watercourses; Spill to Land  
**Source Type:**



**Site Name:** MACKENZIE KING BRIDGE<UNOFFICIAL>  
**Site County/District:**  
**Site Geo Ref Meth:**  
**Incident Summary:** OC Transpo - Bus coolant spill  
**Contaminant Qty:** 40 L

---

**Site:** OC TRANSPO  
BANK ST. SOUTH MOTOR VEHICLE (OPERATING FLUID) OTTAWA CITY ON

**Database:**  
SPL

**Ref No:** 223917  
**Site No:**  
**Incident Dt:** 4/11/2002  
**Year:**  
**Incident Cause:** PIPE/HOSE LEAK  
**Incident Event:**  
**Contaminant Code:**  
**Contaminant Name:**  
**Contaminant Limit 1:**  
**Contam Limit Freq 1:**  
**Contaminant UN No 1:**  
**Environment Impact:** POSSIBLE  
**Nature of Impact:** Soil contamination  
**Receiving Medium:** LAND  
**Receiving Env:**  
**MOE Response:**  
**Dt MOE Arvl on Scn:**  
**MOE Reported Dt:** 4/11/2002  
**Dt Document Closed:**  
**Incident Reason:** UNKNOWN  
**Site Name:**  
**Site County/District:**  
**Site Geo Ref Meth:**  
**Incident Summary:** SPILL OF DIESEL FUEL TO GRND, CLEAN UP CREW ON THE WAY  
**Contaminant Qty:**

**Discharger Report:**  
**Material Group:**  
**Health/Env Conseq:**  
**Client Type:**  
**Sector Type:**  
**Agency Involved:**  
**Nearest Watercourse:**  
**Site Address:**  
**Site District Office:**  
**Site Postal Code:**  
**Site Region:**  
**Site Municipality:** 20107  
**Site Lot:**  
**Site Conc:**  
**Northing:**  
**Easting:**  
**Site Geo Ref Accu:**  
**Site Map Datum:**  
**SAC Action Class:**  
**Source Type:**

---

**Site:** RETAIL STORE  
CANADIAN TIRE STORE LOCATED ON SLATER AVE, W OF KENT ST, DOWNTOWN (N.O.S.) OTTAWA ON

**Database:**  
SPL

**Ref No:** 187384  
**Site No:**  
**Incident Dt:** 9/24/2000  
**Year:**  
**Incident Cause:** UNKNOWN  
**Incident Event:**  
**Contaminant Code:**  
**Contaminant Name:**  
**Contaminant Limit 1:**  
**Contam Limit Freq 1:**  
**Contaminant UN No 1:**  
**Environment Impact:** POSSIBLE  
**Nature of Impact:** Water course or lake  
**Receiving Medium:** LAND/WATER  
**Receiving Env:**  
**MOE Response:**  
**Dt MOE Arvl on Scn:**  
**MOE Reported Dt:** 9/25/2000  
**Dt Document Closed:**  
**Incident Reason:** UNKNOWN  
**Site Name:**  
**Site County/District:**  
**Site Geo Ref Meth:**  
**Incident Summary:** CAN. TIRE: RELEASE/SPILL OF ANTIFREEZE TO GND & STORM C/B. WORKS CLEANING  
**Contaminant Qty:**

**Discharger Report:**  
**Material Group:**  
**Health/Env Conseq:**  
**Client Type:**  
**Sector Type:**  
**Agency Involved:**  
**Nearest Watercourse:**  
**Site Address:**  
**Site District Office:**  
**Site Postal Code:**  
**Site Region:**  
**Site Municipality:** 20107  
**Site Lot:**  
**Site Conc:**  
**Northing:**  
**Easting:** WORKS  
**Site Geo Ref Accu:**  
**Site Map Datum:**  
**SAC Action Class:**  
**Source Type:**

---

**Site:** ESSO PETROLEUM CANADA

**Database:**  
SPL

**BANK STREET SERVICE STATION OTTAWA CITY ON**

**Ref No:** 147934  
**Site No:**  
**Incident Dt:** 10/16/1997  
**Year:**  
**Incident Cause:** PIPE/HOSE LEAK  
**Incident Event:**  
**Contaminant Code:**  
**Contaminant Name:**  
**Contaminant Limit 1:**  
**Contam Limit Freq 1:**  
**Contaminant UN No 1:**  
**Environment Impact:** NOT ANTICIPATED  
**Nature of Impact:**  
**Receiving Medium:** LAND  
**Receiving Env:**  
**MOE Response:**  
**Dt MOE Arvl on Scn:**  
**MOE Reported Dt:** 10/16/1997  
**Dt Document Closed:**  
**Incident Reason:** DAMAGE BY MOVING EQUIPMENT  
**Site Name:**  
**Site County/District:**  
**Site Geo Ref Meth:**  
**Incident Summary:** ESSO SERVICE STATION: 40 L GASOLINE TO GROUND  
**Contaminant Qty:**

**Discharger Report:**  
**Material Group:**  
**Health/Env Conseq:**  
**Client Type:**  
**Sector Type:**  
**Agency Involved:**  
**Nearest Watercourse:**  
**Site Address:**  
**Site District Office:**  
**Site Postal Code:**  
**Site Region:**  
**Site Municipality:** 20101  
**Site Lot:**  
**Site Conc:**  
**Northing:**  
**Easting:**  
**Site Geo Ref Accu:**  
**Site Map Datum:**  
**SAC Action Class:**  
**Source Type:**

---

**Site:** **PIONEER PETROLEUMS LTD.**  
**BANK STREET SOUTH PIONEER GAS STATION. SERVICE STATION OTTAWA CITY ON**

**Database:**  
**SPL**

**Ref No:** 137358  
**Site No:**  
**Incident Dt:** 2/20/1997  
**Year:**  
**Incident Cause:** CONTAINER OVERFLOW  
**Incident Event:**  
**Contaminant Code:**  
**Contaminant Name:**  
**Contaminant Limit 1:**  
**Contam Limit Freq 1:**  
**Contaminant UN No 1:**  
**Environment Impact:** NOT ANTICIPATED  
**Nature of Impact:**  
**Receiving Medium:** LAND  
**Receiving Env:**  
**MOE Response:**  
**Dt MOE Arvl on Scn:**  
**MOE Reported Dt:** 2/20/1997  
**Dt Document Closed:**  
**Incident Reason:** ERROR  
**Site Name:**  
**Site County/District:**  
**Site Geo Ref Meth:**  
**Incident Summary:** PIONEER PETROLEUMS-4L GASOLINE TO GROUND,UNSAFESPILL RESPONSE BY STAFF.  
**Contaminant Qty:**

**Discharger Report:**  
**Material Group:**  
**Health/Env Conseq:**  
**Client Type:**  
**Sector Type:**  
**Agency Involved:**  
**Nearest Watercourse:**  
**Site Address:**  
**Site District Office:**  
**Site Postal Code:**  
**Site Region:**  
**Site Municipality:** 20101  
**Site Lot:**  
**Site Conc:**  
**Northing:**  
**Easting:**  
**Site Geo Ref Accu:**  
**Site Map Datum:**  
**SAC Action Class:**  
**Source Type:**

---

**Site:** **TRANSPORT TRUCK**  
**BANK ST. BRIDGE MOTOR VEHICLE (OPERATING FLUID) OTTAWA CITY ON**

**Database:**  
**SPL**

**Ref No:** 88427  
**Site No:**  
**Incident Dt:** 7/13/1993  
**Year:**  
**Incident Cause:** PIPE/HOSE LEAK  
**Incident Event:**  
**Contaminant Code:**

**Discharger Report:**  
**Material Group:**  
**Health/Env Conseq:**  
**Client Type:**  
**Sector Type:**  
**Agency Involved:**  
**Nearest Watercourse:**

**Contaminant Name:**  
**Contaminant Limit 1:**  
**Contam Limit Freq 1:**  
**Contaminant UN No 1:**  
**Environment Impact:** POSSIBLE  
**Nature of Impact:** Soil contamination  
**Receiving Medium:** LAND  
**Receiving Env:**  
**MOE Response:**  
**Dt MOE Arvl on Scn:**  
**MOE Reported Dt:** 7/13/1993  
**Dt Document Closed:**  
**Incident Reason:** CORROSION  
**Site Name:**  
**Site County/District:**  
**Site Geo Ref Meth:**  
**Incident Summary:** HYDRAULIC OIL LEAK FROM UNIDENTIFIED TRANSPORT TRUCK TO BANK ST. BRIDGE  
**Contaminant Qty:**

**Site Address:**  
**Site District Office:**  
**Site Postal Code:**  
**Site Region:**  
**Site Municipality:** 20101  
**Site Lot:**  
**Site Conc:**  
**Northing:**  
**Easting:** FIRE DEPT  
**Site Geo Ref Accu:**  
**Site Map Datum:**  
**SAC Action Class:**  
**Source Type:**

**Site:** SHELL CANADA PRODUCTS LTD.  
 TANK TRUCK (CARGO) OTTAWA CITY ON

**Database:**  
 SPL

**Ref No:** 84404  
**Site No:**  
**Incident Dt:** 4/21/1993  
**Year:**  
**Incident Cause:** VALVE/FITTING LEAK OR FAILURE  
**Incident Event:**  
**Contaminant Code:**  
**Contaminant Name:**  
**Contaminant Limit 1:**  
**Contam Limit Freq 1:**  
**Contaminant UN No 1:**  
**Environment Impact:** NOT ANTICIPATED  
**Nature of Impact:**  
**Receiving Medium:** LAND  
**Receiving Env:**  
**MOE Response:**  
**Dt MOE Arvl on Scn:**  
**MOE Reported Dt:** 4/22/1993  
**Dt Document Closed:**  
**Incident Reason:** ERROR  
**Site Name:**  
**Site County/District:**  
**Site Geo Ref Meth:**  
**Incident Summary:** SHELL CANADA - 40 L OF AVIATION FUEL AT GATE A DUE TO TRUCK LEAK  
**Contaminant Qty:**

**Discharger Report:**  
**Material Group:**  
**Health/Env Conseq:**  
**Client Type:**  
**Sector Type:**  
**Agency Involved:**  
**Nearest Watercourse:**  
**Site Address:**  
**Site District Office:**  
**Site Postal Code:**  
**Site Region:**  
**Site Municipality:** 20101  
**Site Lot:**  
**Site Conc:**  
**Northing:**  
**Easting:**  
**Site Geo Ref Accu:**  
**Site Map Datum:**  
**SAC Action Class:**  
**Source Type:**

**Site:** SHELL CANADA PRODUCTS LTD.  
 TANK TRUCK (CARGO) OTTAWA CITY ON

**Database:**  
 SPL

**Ref No:** 81843  
**Site No:**  
**Incident Dt:** 2/14/1993  
**Year:**  
**Incident Cause:** VALVE/FITTING LEAK OR FAILURE  
**Incident Event:**  
**Contaminant Code:**  
**Contaminant Name:**  
**Contaminant Limit 1:**  
**Contam Limit Freq 1:**  
**Contaminant UN No 1:**  
**Environment Impact:** NOT ANTICIPATED  
**Nature of Impact:**  
**Receiving Medium:** LAND  
**Receiving Env:**  
**MOE Response:**

**Discharger Report:**  
**Material Group:**  
**Health/Env Conseq:**  
**Client Type:**  
**Sector Type:**  
**Agency Involved:**  
**Nearest Watercourse:**  
**Site Address:**  
**Site District Office:**  
**Site Postal Code:**  
**Site Region:**  
**Site Municipality:** 20101  
**Site Lot:**  
**Site Conc:**  
**Northing:**  
**Easting:**

**Dt MOE Arvl on Scn:**  
**MOE Reported Dt:** 2/14/1993  
**Dt Document Closed:**  
**Incident Reason:** UNKNOWN  
**Site Name:**  
**Site County/District:**  
**Site Geo Ref Meth:**  
**Incident Summary:** SHELL CANADA - 20 L OF AVIATION FUEL TO RAMP DUE TO TRUCK LEAK  
**Contaminant Qty:**

**Site Geo Ref Accu:**  
**Site Map Datum:**  
**SAC Action Class:**  
**Source Type:**

---

**Site:** SHELL CANADA PRODUCTS LTD.  
TANK TRUCK (CARGO) OTTAWA CITY ON

**Database:**  
SPL

**Ref No:** 81836  
**Site No:**  
**Incident Dt:** 2/14/1993  
**Year:**  
**Incident Cause:** PIPE/HOSE LEAK  
**Incident Event:**  
**Contaminant Code:**  
**Contaminant Name:**  
**Contaminant Limit 1:**  
**Contam Limit Freq 1:**  
**Contaminant UN No 1:**  
**Environment Impact:** NOT ANTICIPATED  
**Nature of Impact:**  
**Receiving Medium:** LAND  
**Receiving Env:**  
**MOE Response:**  
**Dt MOE Arvl on Scn:**  
**MOE Reported Dt:** 2/14/1993  
**Dt Document Closed:**  
**Incident Reason:** ERROR  
**Site Name:**  
**Site County/District:**  
**Site Geo Ref Meth:**  
**Incident Summary:** SHELL-25L OF JET A-1 FUEL TO GROUND DURING FUELLING CONTAINED, CLEANED UP.  
**Contaminant Qty:**

**Discharger Report:**  
**Material Group:**  
**Health/Env Conseq:**  
**Client Type:**  
**Sector Type:**  
**Agency Involved:**  
**Nearest Watercourse:**  
**Site Address:**  
**Site District Office:**  
**Site Postal Code:**  
**Site Region:**  
**Site Municipality:** 20101  
**Site Lot:**  
**Site Conc:**  
**Northing:**  
**Easting:**  
**Site Geo Ref Accu:**  
**Site Map Datum:**  
**SAC Action Class:**  
**Source Type:**

---

**Site:** SHELL CANADA PRODUCTS LTD.  
SERVICE STATION OTTAWA CITY ON

**Database:**  
SPL

**Ref No:** 60160  
**Site No:**  
**Incident Dt:** 11/24/1991  
**Year:**  
**Incident Cause:** OTHER CONTAINER LEAK  
**Incident Event:**  
**Contaminant Code:**  
**Contaminant Name:**  
**Contaminant Limit 1:**  
**Contam Limit Freq 1:**  
**Contaminant UN No 1:**  
**Environment Impact:** NOT ANTICIPATED  
**Nature of Impact:**  
**Receiving Medium:** LAND  
**Receiving Env:**  
**MOE Response:**  
**Dt MOE Arvl on Scn:**  
**MOE Reported Dt:** 11/25/1991  
**Dt Document Closed:**  
**Incident Reason:** CORROSION  
**Site Name:**  
**Site County/District:**  
**Site Geo Ref Meth:**  
**Incident Summary:** SHELL SERVICE STATION - 25 L. OF GASOLINE TO GROUND FROM LEAKY CAR  
**Contaminant Qty:**

**Discharger Report:**  
**Material Group:**  
**Health/Env Conseq:**  
**Client Type:**  
**Sector Type:**  
**Agency Involved:**  
**Nearest Watercourse:**  
**Site Address:**  
**Site District Office:**  
**Site Postal Code:**  
**Site Region:**  
**Site Municipality:** 20101  
**Site Lot:**  
**Site Conc:**  
**Northing:**  
**Easting:** SHELL, FIRE DEPT. TRIANGLE PUMP  
**Site Geo Ref Accu:**  
**Site Map Datum:**  
**SAC Action Class:**  
**Source Type:**

---

**Site:** SHELL CANADA PRODUCTS LTD.  
TANK TRUCK (CARGO) OTTAWA CITY ON

**Database:**  
SPL

**Ref No:** 30521  
**Site No:**  
**Incident Dt:** 2/2/1990  
**Year:**  
**Incident Cause:** VALVE/FITTING LEAK OR FAILURE  
**Incident Event:**  
**Contaminant Code:**  
**Contaminant Name:**  
**Contaminant Limit 1:**  
**Contam Limit Freq 1:**  
**Contaminant UN No 1:**  
**Environment Impact:**  
**Nature of Impact:**  
**Receiving Medium:** LAND / AIR  
**Receiving Env:**  
**MOE Response:**  
**Dt MOE Arvl on Scn:**  
**MOE Reported Dt:** 2/2/1990  
**Dt Document Closed:**  
**Incident Reason:** ERROR  
**Site Name:**  
**Site County/District:**  
**Site Geo Ref Meth:**  
**Incident Summary:** SHELL TANK TRUCK-50 L AVIATION FUEL TO ASPHALT  
**Contaminant Qty:**

**Discharger Report:**  
**Material Group:**  
**Health/Env Conseq:**  
**Client Type:**  
**Sector Type:**  
**Agency Involved:**  
**Nearest Watercourse:**  
**Site Address:**  
**Site District Office:**  
**Site Postal Code:**  
**Site Region:**  
**Site Municipality:** 20101  
**Site Lot:**  
**Site Conc:**  
**Northing:**  
**Easting:**  
**Site Geo Ref Accu:**  
**Site Map Datum:**  
**SAC Action Class:**  
**Source Type:**

---

**Site:** SHELL CANADA PRODUCTS LTD.  
TANK TRUCK (CARGO) OTTAWA CITY ON

**Database:**  
SPL

**Ref No:** 26231  
**Site No:**  
**Incident Dt:** 10/5/1989  
**Year:**  
**Incident Cause:** VALVE/FITTING LEAK OR FAILURE  
**Incident Event:**  
**Contaminant Code:**  
**Contaminant Name:**  
**Contaminant Limit 1:**  
**Contam Limit Freq 1:**  
**Contaminant UN No 1:**  
**Environment Impact:** NOT ANTICIPATED  
**Nature of Impact:**  
**Receiving Medium:** LAND  
**Receiving Env:**  
**MOE Response:**  
**Dt MOE Arvl on Scn:**  
**MOE Reported Dt:** 10/5/1989  
**Dt Document Closed:**  
**Incident Reason:** EQUIPMENT FAILURE  
**Site Name:**  
**Site County/District:**  
**Site Geo Ref Meth:**  
**Incident Summary:** SHELL CANADA - 120L JET FUEL TO TERMINAL RAMP  
**Contaminant Qty:**

**Discharger Report:**  
**Material Group:**  
**Health/Env Conseq:**  
**Client Type:**  
**Sector Type:**  
**Agency Involved:**  
**Nearest Watercourse:**  
**Site Address:**  
**Site District Office:**  
**Site Postal Code:**  
**Site Region:**  
**Site Municipality:** 20101  
**Site Lot:**  
**Site Conc:**  
**Northing:**  
**Easting:** DEPT OF TRANSPORT  
**Site Geo Ref Accu:**  
**Site Map Datum:**  
**SAC Action Class:**  
**Source Type:**

---

**Site:** SHELL CANADA PRODUCTS LTD.  
TANK TRUCK (CARGO) OTTAWA CITY ON

**Database:**  
SPL

**Ref No:** 23253  
**Site No:**  
**Incident Dt:** //

**Discharger Report:**  
**Material Group:**  
**Health/Env Conseq:**

**Year:**  
**Incident Cause:** VALVE/FITTING LEAK OR FAILURE  
**Incident Event:**  
**Contaminant Code:**  
**Contaminant Name:**  
**Contaminant Limit 1:**  
**Contam Limit Freq 1:**  
**Contaminant UN No 1:**  
**Environment Impact:**  
**Nature of Impact:**  
**Receiving Medium:** LAND  
**Receiving Env:**  
**MOE Response:**  
**Dt MOE Arvl on Scn:**  
**MOE Reported Dt:** 8/7/1989  
**Dt Document Closed:**  
**Incident Reason:** EQUIPMENT FAILURE  
**Site Name:**  
**Site County/District:**  
**Site Geo Ref Meth:**  
**Incident Summary:** SHELL- 4.5 LTR SPILL OF JET FUEL AT UPLANDS AIRPORT  
**Contaminant Qty:**

**Client Type:**  
**Sector Type:**  
**Agency Involved:**  
**Nearest Watercourse:**  
**Site Address:**  
**Site District Office:**  
**Site Postal Code:**  
**Site Region:**  
**Site Municipality:** 20101  
**Site Lot:**  
**Site Conc:**  
**Northing:**  
**Easting:**  
**Site Geo Ref Accu:**  
**Site Map Datum:**  
**SAC Action Class:**  
**Source Type:**

---

**Site:** SHELL CANADA PRODUCTS LTD.  
TANK TRUCK (CARGO) OTTAWA CITY ON

**Database:**  
SPL

**Ref No:** 21872  
**Site No:**  
**Incident Dt:** 7/11/1989  
**Year:**  
**Incident Cause:** PIPE/HOSE LEAK  
**Incident Event:**  
**Contaminant Code:**  
**Contaminant Name:**  
**Contaminant Limit 1:**  
**Contam Limit Freq 1:**  
**Contaminant UN No 1:**  
**Environment Impact:**  
**Nature of Impact:**  
**Receiving Medium:** LAND  
**Receiving Env:**  
**MOE Response:**  
**Dt MOE Arvl on Scn:**  
**MOE Reported Dt:** 7/11/1989  
**Dt Document Closed:**  
**Incident Reason:** EQUIPMENT FAILURE  
**Site Name:**  
**Site County/District:**  
**Site Geo Ref Meth:**  
**Incident Summary:** SHELL REFUELING VEHICLE- 70 L AVIATION FUEL TO GROUND.  
**Contaminant Qty:**

**Discharger Report:**  
**Material Group:**  
**Health/Env Conseq:**  
**Client Type:**  
**Sector Type:**  
**Agency Involved:**  
**Nearest Watercourse:**  
**Site Address:**  
**Site District Office:**  
**Site Postal Code:**  
**Site Region:**  
**Site Municipality:** 20101  
**Site Lot:**  
**Site Conc:**  
**Northing:**  
**Easting:**  
**Site Geo Ref Accu:**  
**Site Map Datum:**  
**SAC Action Class:**  
**Source Type:**

---

**Site:** Albert Street, East of Bayview Road (Near Albert St. Bridge) Ottawa ON

**Database:**  
SPL

**Ref No:** 7858-ABLNHC  
**Site No:** NA  
**Incident Dt:** 2016/07/05  
**Year:**  
**Incident Cause:**  
**Incident Event:** Leak/Break  
**Contaminant Code:** 15  
**Contaminant Name:** HYDRAULIC OIL  
**Contaminant Limit 1:**  
**Contam Limit Freq 1:**  
**Contaminant UN No 1:**

**Discharger Report:**  
**Material Group:**  
**Health/Env Conseq:**  
**Client Type:**  
**Sector Type:** Miscellaneous Communal  
**Agency Involved:**  
**Nearest Watercourse:**  
**Site Address:** Albert Street, East of Bayview Road (Near Albert St. Bridge)  
**Site District Office:**  
**Site Postal Code:**  
**Site Region:**

**Environment Impact:**  
**Nature of Impact:**  
**Receiving Medium:**  
**Receiving Env:** Land  
**MOE Response:** No  
**Dt MOE Arvl on Scn:**  
**MOE Reported Dt:** 2016/07/06  
**Dt Document Closed:**  
**Incident Reason:** Equipment Failure  
**Site Name:** Bayview Site<UNOFFICIAL>  
**Site County/District:**  
**Site Geo Ref Meth:**  
**Incident Summary:** Ottawa: 2L Hydraulic Oil to Grd. Cntd, Cng.  
**Contaminant Qty:** 2 L

**Site Municipality:** Ottawa  
**Site Lot:**  
**Site Conc:**  
**Northing:** 5028660  
**Easting:** 443524  
**Site Geo Ref Accu:**  
**Site Map Datum:**  
**SAC Action Class:** Land Spills  
**Source Type:**

**Site:** SHELL CANADA PRODUCTS LTD.  
 TANK TRUCK (CARGO) OTTAWA CITY ON

**Database:**  
 SPL

**Ref No:** 8471  
**Site No:**  
**Incident Dt:** 8/22/1988  
**Year:**  
**Incident Cause:** ABOVE-GROUND TANK LEAK  
**Incident Event:**  
**Contaminant Code:**  
**Contaminant Name:**  
**Contaminant Limit 1:**  
**Contam Limit Freq 1:**  
**Contaminant UN No 1:**  
**Environment Impact:**  
**Nature of Impact:**  
**Receiving Medium:** LAND  
**Receiving Env:**  
**MOE Response:**  
**Dt MOE Arvl on Scn:**  
**MOE Reported Dt:** 8/22/1988  
**Dt Document Closed:**  
**Incident Reason:** ERROR  
**Site Name:**  
**Site County/District:**  
**Site Geo Ref Meth:**  
**Incident Summary:** UPLANDS AIRPORT - 50 L OF JET FUEL TO PAVEMENT FROM TANK TRUCK.  
**Contaminant Qty:**

**Discharger Report:**  
**Material Group:**  
**Health/Env Conseq:**  
**Client Type:**  
**Sector Type:**  
**Agency Involved:**  
**Nearest Watercourse:**  
**Site Address:**  
**Site District Office:**  
**Site Postal Code:**  
**Site Region:**  
**Site Municipality:** 20101  
**Site Lot:**  
**Site Conc:**  
**Northing:**  
**Easting:**  
**Site Geo Ref Accu:**  
**Site Map Datum:**  
**SAC Action Class:**  
**Source Type:**



## Appendix: Database Descriptions

Environmental Risk Information Services (ERIS) can search the following databases. The extent of historical information varies with each database and current information is determined by what is publicly available to ERIS at the time of update. **Note:** Databases denoted with " \* " indicates that the database will no longer be updated. See the individual database description for more information.

### **Abandoned Aggregate Inventory:**

Provincial

[AAGR](#)

The MAAP Program maintains a database of abandoned pits and quarries. Please note that the database is only referenced by lot and concession and city/town location. The database provides information regarding the location, type, size, land use, status and general comments.\*

**Government Publication Date: Sept 2002\***

### **Aggregate Inventory:**

Provincial

[AGR](#)

The Ontario Ministry of Natural Resources maintains a database of all active pits and quarries. The database provides information regarding the registered owner/operator, location name, operation type, approval type, and maximum annual tonnage.

**Government Publication Date: Up to Nov 2021**

### **Abandoned Mine Information System:**

Provincial

[AMIS](#)

The Abandoned Mines Information System contains data on known abandoned and inactive mines located on both Crown and privately held lands. The information was provided by the Ministry of Northern Development and Mines (MNDM), with the following disclaimer: "the database provided has been compiled from various sources, and the Ministry of Northern Development and Mines makes no representation and takes no responsibility that such information is accurate, current or complete". Reported information includes official mine name, status, background information, mine start/end date, primary commodity, mine features, hazards and remediation.

**Government Publication Date: 1800-Oct 2018**

### **Anderson's Waste Disposal Sites:**

Private

[ANDR](#)

The information provided in this database was collected by examining various historical documents which aimed to characterize the likely position of former waste disposal sites from 1860 to present. The research initiative behind the creation of this database was to identify those sites that are missing from the Ontario MOE Waste Disposal Site Inventory, as well as to provide revisions and corrections to the positions and descriptions of sites currently listed in the MOE inventory. In addition to historic waste disposal facilities, the database also identifies certain auto wreckers and scrap yards that have been extrapolated from documentary sources. Please note that the data is not warranted to be complete, exhaustive or authoritative. The information was collected for research purposes only.

**Government Publication Date: 1860s-Present**

### **Aboveground Storage Tanks:**

Provincial

[AST](#)

Historical listing of aboveground storage tanks made available by the Department of Natural Resources and Forestry. Includes tanks used to hold water or petroleum. This dataset has been retired as of September 25, 2014 and will no longer be updated.

**Government Publication Date: May 31, 2014**

### **Automobile Wrecking & Supplies:**

Private

[AUWR](#)

This database provides an inventory of known locations that are involved in the scrap metal, automobile wrecking/recycling, and automobile parts & supplies industry. Information is provided on the company name, location and business type.

**Government Publication Date: 1999-Sep 30, 2021**

### **Borehole:**

Provincial

[BORE](#)

A borehole is the generalized term for any narrow shaft drilled in the ground, either vertically or horizontally. The information here includes geotechnical investigations or environmental site assessments, mineral exploration, or as a pilot hole for installing piers or underground utilities. Information is from many sources such as the Ministry of Transportation (MTO) boreholes from engineering reports and projects from the 1950 to 1990's in Southern Ontario. Boreholes from the Ontario Geological Survey (OGS) including The Urban Geology Analysis Information System (UGAIS) and the York Peel Durham Toronto (YPDT) database of the Conservation Authority Moraine Coalition. This database will include fields such as location, stratigraphy, depth, elevation, year drilled, etc. For all water well data or oil and gas well data for Ontario please refer to WWIS and OOGW.

**Government Publication Date: 1875-Jul 2018**



**Certificates of Approval:**

Provincial CA

This database contains the following types of approvals: Air & Noise, Industrial Sewage, Municipal & Private Sewage, Waste Management Systems and Renewable Energy Approvals. The MOE in Ontario states that any facility that releases emissions to the atmosphere, discharges contaminants to ground or surface water, provides potable water supplies, or stores, transports or disposes of waste, must have a Certificate of Approval before it can operate lawfully. Fields include approval number, business name, address, approval date, approval type and status. This database will no longer be updated, as CofA's have been replaced by either Environmental Activity and Sector Registry (EASR) or Environmental Compliance Approval (ECA). Please refer to those individual databases for any information after Oct.31, 2011.

**Government Publication Date: 1985-Oct 30, 2011\***

**Dry Cleaning Facilities:**

Federal CDRY

List of dry cleaning facilities made available by Environment and Climate Change Canada. Environment and Climate Change Canada's Tetrachloroethylene (Use in Dry Cleaning and Reporting Requirements) Regulations (SOR/2003-79) are intended to reduce releases of tetrachloroethylene to the environment from dry cleaning facilities.

**Government Publication Date: Jan 2004-Dec 2019**

**Commercial Fuel Oil Tanks:**

Provincial CFOT

Locations of commercial underground fuel oil tanks. This is not a comprehensive or complete inventory of commercial fuel tanks in the province; this listing is a copy of records of registered commercial underground fuel oil tanks obtained under Access to Public Information.

Note that the following types of tanks do not require registration: waste oil tanks in apartments, office buildings, residences, etc.; aboveground gas or diesel tanks. Records are not verified for accuracy or completeness.

**Government Publication Date: May 31, 2021**

**Chemical Manufacturers and Distributors:**

Private CHEM

This database includes information from both a one time study conducted in 1992 and private source and is a listing of facilities that manufacture or distribute chemicals. The production of these chemical substances may involve one or more chemical reactions and/or chemical separation processes (i.e. fractionation, solvent extraction, crystallization, etc.).

**Government Publication Date: 1999-Jan 31, 2020**

**Chemical Register:**

Private CHM

This database includes a listing of locations of facilities within the Province or Territory that either manufacture and/or distributes chemicals.

**Government Publication Date: 1999-Sep 30, 2021**

**Compressed Natural Gas Stations:**

Private CNG

Canada has a network of public access compressed natural gas (CNG) refuelling stations. These stations dispense natural gas in compressed form at 3,000 pounds per square inch (psi), the pressure which is allowed within the current Canadian codes and standards. The majority of natural gas refuelling is located at existing retail gasoline that have a separate refuelling island for natural gas. This list of stations is made available by the Canadian Natural Gas Vehicle Alliance.

**Government Publication Date: Dec 2012 -Nov 2021**

**Inventory of Coal Gasification Plants and Coal Tar Sites:**

Provincial COAL

This inventory includes both the "Inventory of Coal Gasification Plant Waste Sites in Ontario-April 1987" and the Inventory of Industrial Sites Producing or Using Coal Tar and Related Tars in Ontario-November 1988) collected by the MOE. It identifies industrial sites that produced and continue to produce or use coal tar and other related tars. Detailed information is available and includes: facility type, size, land use, information on adjoining properties, soil condition, site operators/occupants, site description, potential environmental impacts and historic maps available. This was a one-time inventory.\*

**Government Publication Date: Apr 1987 and Nov 1988\***

**Compliance and Convictions:**

Provincial CONV

This database summarizes the fines and convictions handed down by the Ontario courts beginning in 1989. Companies and individuals named here have been found guilty of environmental offenses in Ontario courts of law.

**Government Publication Date: 1989-Jul 2021**

**Certificates of Property Use:**

Provincial CPU

This is a subset taken from Ontario's Environmental Registry (EBR) database. It will include all CPU's on the registry such as (EPA s. 168.6) - Certificate of Property Use.

**Government Publication Date: 1994 - Jan 31, 2022**

**Drill Hole Database:**

Provincial [DRL](#)

The Ontario Drill Hole Database contains information on more than 113,000 percussion, overburden, sonic and diamond drill holes from assessment files on record with the department of Mines and Minerals. Please note that limited data is available for southern Ontario, as it was the last area to be completed. The database was created when surveys submitted to the Ministry were converted in the Assessment File Research Image Database (AFRI) project. However, the degree of accuracy (coordinates) as to the exact location of drill holes is dependent upon the source document submitted to the MNDM. Levels of accuracy used to locate holes are: centering on the mining claim; a sketch of the mining claim; a 1:50,000 map; a detailed company map; or from submitted a "Report of Work".

**Government Publication Date: 1886 - Sep 2020**

**Delisted Fuel Tanks:**

Provincial [DTNK](#)

List of fuel storage tank sites that were once found in - and have since been removed from - the list of fuel storage tanks made available by the regulatory agency under Access to Public Information.

**Government Publication Date: May 31, 2021**

**Environmental Activity and Sector Registry:**

Provincial [EASR](#)

On October 31, 2011, a smarter, faster environmental approvals system came into effect in Ontario. The EASR allows businesses to register certain activities with the ministry, rather than apply for an approval. The registry is available for common systems and processes, to which preset rules of operation can be applied. The EASR is currently available for: heating systems, standby power systems and automotive refinishing. Businesses whose activities aren't subject to the EASR may apply for an ECA (Environmental Compliance Approval), Please see our ECA database.

**Government Publication Date: Oct 2011- Jan 31, 2021**

**Environmental Registry:**

Provincial [EBR](#)

The Environmental Registry lists proposals, decisions and exceptions regarding policies, Acts, instruments, or regulations that could significantly affect the environment. Through the Registry, thirteen provincial ministries notify the public of upcoming proposals and invite their comments. For example, if a local business is requesting a permit, license, or certificate of approval to release substances into the air or water; these are notified on the registry. Data includes: Approval for discharge into the natural environment other than water (i.e. Air) - EPA s. 9, Approval for sewage works - OWRA s. 53(1), and EPA s. 27 - Approval for a waste disposal site. For information regarding Permit to Take Water (PTTW), Certificate of Property Use (CPU) and (ORD) Orders please refer to those individual databases.

**Government Publication Date: 1994 - Jan 31, 2022**

**Environmental Compliance Approval:**

Provincial [ECA](#)

On October 31, 2011, a smarter, faster environmental approvals system came into effect in Ontario. In the past, a business had to apply for multiple approvals (known as certificates of approval) for individual processes and pieces of equipment. Today, a business either registers itself, or applies for a single approval, depending on the types of activities it conducts. Businesses whose activities aren't subject to the EASR may apply for an ECA. A single ECA addresses all of a business's emissions, discharges and wastes. Separate approvals for air, noise and waste are no longer required. This database will also include Renewable Energy Approvals. For certificates of approval prior to Nov 1st, 2011, please refer to the CA database. For all Waste Disposal Sites please refer to the WDS database.

**Government Publication Date: Oct 2011- Jan 31, 2021**

**Environmental Effects Monitoring:**

Federal [EEM](#)

The Environmental Effects Monitoring program assesses the effects of effluent from industrial or other sources on fish, fish habitat and human usage of fisheries resources. Since 1992, pulp and paper mills have been required to conduct EEM studies under the Pulp and Paper Effluent Regulations. This database provides information on the mill name, geographical location and sub-lethal toxicity data.

**Government Publication Date: 1992-2007\***

**ERIS Historical Searches:**

Private [EHS](#)

ERIS has compiled a database of all environmental risk reports completed since March 1999. Available fields for this database include: site location, date of report, type of report, and search radius. As per all other databases, the ERIS database can be referenced on both the map and "Statistical Profile" page.

**Government Publication Date: 1999-Nov 30, 2021**

**Environmental Issues Inventory System:**

Federal [EIIS](#)

The Environmental Issues Inventory System was developed through the implementation of the Environmental Issues and Remediation Plan. This plan was established to determine the location and severity of contaminated sites on inhabited First Nation reserves, and where necessary, to remediate those that posed a risk to health and safety; and to prevent future environmental problems. The EIIS provides information on the reserve under investigation, inventory number, name of site, environmental issue, site action (Remediation, Site Assessment), and date investigation completed.

**Government Publication Date: 1992-2001\***

**Emergency Management Historical Event:**

Provincial **EMHE**

List of locations of historical occurrences of emergency events, including those assigned to the Ministry of Natural Resources by Order-In-Council (OIC) under the Emergency Management and Civil Protection Act, as well as events where MNR provided requested emergency response assistance. Many of these events will have involved community evacuations, significant structural loss, and/or involvement of MNR emergency response staff. These events fall into one of ten (10) type categories: Dam Failure; Drought / Low Water; Erosion; Flood; Forest Fire; Soil and Bedrock Instability; Petroleum Resource Center Event, EMO Requested Assistance, Continuity of Operations Event, Other Requested Assistance. EMHE record details are reproduced by ERIS under License with the Ontario Ministry of Natural Resources © Queen's Printer for Ontario, 2017.

**Government Publication Date: Dec 31, 2016**

**Environmental Penalty Annual Report:**

Provincial **EPAR**

This database contains data from Ontario's annual environmental penalty report published by the Ministry of the Environment and Climate Change. These reports provide information on environmental penalties for land / water violations issued to companies in one of the nine industrial sectors covered by the Municipal Industrial Strategy for Abatement (MISA) regulations.

**Government Publication Date: Jan 1, 2011 - Dec 31, 2020**

**List of Expired Fuels Safety Facilities:**

Provincial **EXP**

List of facilities and tanks for which there was once a fuel registration. This is not a comprehensive or complete inventory of expired tanks/tank facilities in the province; this listing is a copy of previously registered tanks and facilities obtained under Access to Public Information. Includes private fuel outlets, bulk plants, fuel oil tanks, gasoline stations, marinas, propane filling stations, liquid fuel tanks, piping systems, etc; includes tanks which have been removed from the ground.

Notes: registration was not required for private fuel underground/aboveground storage tanks prior to January 1990, nor for furnace oil tanks prior to May 1, 2002; registration is not required for waste oil tanks in apartments, office buildings, residences, etc., or aboveground gas or diesel tanks. Records are not verified for accuracy or completeness.

**Government Publication Date: May 31, 2020**

**Federal Convictions:**

Federal **FCON**

Environment Canada maintains a database referred to as the "Environmental Registry" that details prosecutions under the Canadian Environmental Protection Act (CEPA) and the Fisheries Act (FA). Information is provided on the company name, location, charge date, offence and penalty.

**Government Publication Date: 1988-Jun 2007\***

**Contaminated Sites on Federal Land:**

Federal **FCS**

The Federal Contaminated Sites Inventory includes information on known federal contaminated sites under the custodianship of departments, agencies and consolidated Crown corporations as well as those that are being or have been investigated to determine whether they have contamination arising from past use that could pose a risk to human health or the environment. The inventory also includes non-federal contaminated sites for which the Government of Canada has accepted some or all financial responsibility. It does not include sites where contamination has been caused by, and which are under the control of, enterprise Crown corporations, private individuals, firms or other levels of government. Includes fire training sites and sites at which Per- and Polyfluoroalkyl Substances (PFAS) are a concern.

**Government Publication Date: Jun 2000-Nov 2021**

**Fisheries & Oceans Fuel Tanks:**

Federal **FOFT**

Fisheries & Oceans Canada maintains an inventory of aboveground & underground fuel storage tanks located on Fisheries & Oceans property or controlled by DFO. Our inventory provides information on the site name, location, tank owner, tank operator, facility type, storage tank location, tank contents & capacity, and date of tank installation.

**Government Publication Date: 1964-Sep 2019**

**Federal Identification Registry for Storage Tank Systems (FIRSTS):**

Federal **FRST**

A list of federally regulated Storage tanks from the Federal Identification Registry for Storage Tank Systems (FIRSTS). FIRSTS is Environment and Climate Change Canada's database of storage tank systems subject to the Storage Tank for Petroleum Products and Allied Petroleum Products Regulations. The main objective of the Regulations is to prevent soil and groundwater contamination from storage tank systems located on federal and aboriginal lands. Storage tank systems that do not have a valid identification number displayed in a readily visible location on or near the storage tank system may be refused product delivery.

**Government Publication Date: May 31, 2018**

**Fuel Storage Tank:**

Provincial **FST**

List of registered private and retail fuel storage tanks. This is not a comprehensive or complete inventory of private and retail fuel storage tanks in the province; this listing is a copy of registered private and retail fuel storage tanks, obtained under Access to Public Information.

Notes: registration was not required for private fuel underground/aboveground storage tanks prior to January 1990, nor for furnace oil tanks prior to May 1, 2002; registration is not required for waste oil tanks in apartments, office buildings, residences, etc., or aboveground gas or diesel tanks. Records are not verified for accuracy or completeness.

**Government Publication Date: May 31, 2021**

**Fuel Storage Tank - Historic:**

Provincial

[FSTH](#)

The Fuels Safety Branch of the Ontario Ministry of Consumer and Commercial Relations maintained a database of all registered private fuel storage tanks. Public records of private fuel storage tanks are only available since the registration became effective in September 1989. This information is now collected by the Technical Standards and Safety Authority.

**Government Publication Date: Pre-Jan 2010\***

**Ontario Regulation 347 Waste Generators Summary:**

Provincial

[GEN](#)

Regulation 347 of the Ontario EPA defines a waste generation site as any site, equipment and/or operation involved in the production, collection, handling and/or storage of regulated wastes. A generator of regulated waste is required to register the waste generation site and each waste produced, collected, handled, or stored at the site. This database contains the registration number, company name and address of registered generators including the types of hazardous wastes generated. It includes data on waste generating facilities such as: drycleaners, waste treatment and disposal facilities, machine shops, electric power distribution etc. This information is a summary of all years from 1986 including the most currently available data. Some records may contain, within the company name, the phrase "See & Use..." followed by a series of letters and numbers. This occurs when one company is amalgamated with or taken over by another registered company. The number listed as "See & Use", refers to the new ownership and the other identification number refers to the original ownership. This phrase serves as a link between the 2 companies until operations have been fully transferred.

**Government Publication Date: 1986-Nov 30, 2021**

**Greenhouse Gas Emissions from Large Facilities:**

Federal

[GHG](#)

List of greenhouse gas emissions from large facilities made available by Environment Canada. Greenhouse gas emissions in kilotonnes of carbon dioxide equivalents (kt CO2 eq).

**Government Publication Date: 2013-Dec 2019**

**TSSA Historic Incidents:**

Provincial

[HINC](#)

List of historic incidences of spills and leaks of diesel, fuel oil, gasoline, natural gas, propane, and hydrogen recorded by the TSSA in their previous incident tracking system. The TSSA's Fuels Safety Program administers the Technical Standards & Safety Act 2000, providing fuel-related safety services associated with the safe transportation, storage, handling and use of fuels such as gasoline, diesel, propane, natural gas and hydrogen. Under this Act, the TSSA regulates fuel suppliers, storage facilities, transport trucks, pipelines, contractors and equipment or appliances that use fuels. Records are not verified for accuracy or completeness. This is not a comprehensive or complete inventory of historical fuel spills and leaks in the province. This listing is a copy of the data captured at one moment in time and is hence limited by the record date provided here.

**Government Publication Date: 2006-June 2009\***

**Indian & Northern Affairs Fuel Tanks:**

Federal

[IAFT](#)

The Department of Indian & Northern Affairs Canada (INAC) maintains an inventory of aboveground & underground fuel storage tanks located on both federal and crown land. Our inventory provides information on the reserve name, location, facility type, site/facility name, tank type, material & ID number, tank contents & capacity, and date of tank installation.

**Government Publication Date: 1950-Aug 2003\***

**Fuel Oil Spills and Leaks:**

Provincial

[INC](#)

Listing of spills and leaks of diesel, fuel oil, gasoline, natural gas, propane, and hydrogen reported to the Spills Action Centre (SAC). This is not a comprehensive or complete inventory of fuel-related leaks, spills, and incidents in the province; this listing is a copy of incidents reported to the SAC, obtained under Access to Public Information. Includes incidents from fuel-related hazards such as spills, fires, and explosions. Records are not verified for accuracy or completeness.

**Government Publication Date: May 31, 2021**

**Landfill Inventory Management Ontario:**

Provincial

[LIMO](#)

The Landfill Inventory Management Ontario (LIMO) database is updated every year, as the Ministry of the Environment, Conservation and Parks compiles new and updated information. Includes small and large landfills currently operating as well as those which are closed and historic. Operators of larger landfills provide landfill information for the previous operating year to the ministry for LIMO including: estimated amount of total waste received, landfill capacity, estimated total remaining landfill capacity, fill rates, engineering designs, reporting and monitoring details, size of location, service area, approved waste types, leachate of site treatment, contaminant attenuation zone and more. The small landfills include information such as site owner, site location and certificate of approval # and status.

**Government Publication Date: Feb 28, 2019**

**Canadian Mine Locations:**

Private

[MINE](#)

This information is collected from the Canadian & American Mines Handbook. The Mines database is a national database that provides over 290 listings on mines (listed as public companies) dealing primarily with precious metals and hard rocks. Listed are mines that are currently in operation, closed, suspended, or are still being developed (advanced projects). Their locations are provided as geographic coordinates (x, y and/or longitude, latitude). As of 2002, data pertaining to Canadian smelters and refineries has been appended to this database.

**Government Publication Date: 1998-2009\***

**Mineral Occurrences:**

Provincial

[MNR](#)

In the early 70's, the Ministry of Northern Development and Mines created an inventory of approximately 19,000 mineral occurrences in Ontario, in regard to metallic and industrial minerals, as well as some information on building stones and aggregate deposits. Please note that the "Horizontal Positional Accuracy" is approximately +/- 200 m. Many reference elements for each record were derived from field sketches using pace or chain/tape measurements against claim posts or topographic features in the area. The primary limiting factor for the level of positional accuracy is the scale of the source material. The testing of horizontal accuracy of the source materials was accomplished by comparing the plan metric (X and Y) coordinates of that point with the coordinates of the same point as defined from a source of higher accuracy.

**Government Publication Date: 1846-Dec 2020**

**National Analysis of Trends in Emergencies System (NATES):**

Federal

[NATE](#)

In 1974 Environment Canada established the National Analysis of Trends in Emergencies System (NATES) database, for the voluntary reporting of significant spill incidents. The data was to be used to assist in directing the work of the emergencies program. NATES ran from 1974 to 1994. Extensive information is available within this database including company names, place where the spill occurred, date of spill, cause, reason and source of spill, damage incurred, and amount, concentration, and volume of materials released.

**Government Publication Date: 1974-1994\***

**Non-Compliance Reports:**

Provincial

[NCPL](#)

The Ministry of the Environment provides information about non-compliant discharges of contaminants to air and water that exceed legal allowable limits, from regulated industrial and municipal facilities. A reported non-compliance failure may be in regard to a Control Order, Certificate of Approval, Sectoral Regulation or specific regulation/act.

**Government Publication Date: Dec 31, 2020**

**National Defense & Canadian Forces Fuel Tanks:**

Federal

[NDFT](#)

The Department of National Defense and the Canadian Forces maintains an inventory of all aboveground & underground fuel storage tanks located on DND lands. Our inventory provides information on the base name, location, tank type & capacity, tank contents, tank class, date of tank installation, date tank last used, and status of tank as of May 2001. This database will no longer be updated due to the new National Security protocols which have prohibited any release of this database.

**Government Publication Date: Up to May 2001\***

**National Defense & Canadian Forces Spills:**

Federal

[NDSP](#)

The Department of National Defense and the Canadian Forces maintains an inventory of spills to land and water. All spill sites have been classified under the "Transportation of Dangerous Goods Act - 1992". Our inventory provides information on the facility name, location, spill ID #, spill date, type of spill, as well as the quantity of substance spilled & recovered.

**Government Publication Date: Mar 1999-Apr 2018**

**National Defence & Canadian Forces Waste Disposal Sites:**

Federal

[NDWD](#)

The Department of National Defence and the Canadian Forces maintains an inventory of waste disposal sites located on DND lands. Where available, our inventory provides information on the base name, location, type of waste received, area of site, depth of site, year site opened/closed and status.

**Government Publication Date: 2001-Apr 2007\***

**National Energy Board Pipeline Incidents:**

Federal

[NEBI](#)

Locations of pipeline incidents from 2008 to present, made available by the Canada Energy Regulator (CER) - previously the National Energy Board (NEB). Includes incidents reported under the Onshore Pipeline Regulations and the Processing Plant Regulations related to pipelines under federal jurisdiction, does not include incident data related to pipelines under provincial or territorial jurisdiction.

**Government Publication Date: 2008-Jun 30, 2021**

**National Energy Board Wells:**

Federal

[NEBP](#)

The NEBW database contains information on onshore & offshore oil and gas wells that are outside provincial jurisdiction(s) and are thereby regulated by the National Energy Board. Data is provided regarding the operator, well name, well ID No./UWI, status, classification, well depth, spud and release date.

**Government Publication Date: 1920-Feb 2003\***

**National Environmental Emergencies System (NEES):**

Federal

[NEES](#)

In 2000, the Emergencies program implemented NEES, a reporting system for spills of hazardous substances. For the most part, this system only captured data from the Atlantic Provinces, some from Quebec and Ontario and a portion from British Columbia. Data for Alberta, Saskatchewan, Manitoba and the Territories was not captured. However, NEES is also a repository for previous Environment Canada spill datasets. NEES is composed of the historic datasets ' or Trends ' which dates from approximately 1974 to present. NEES Trends is a compilation of historic databases, which were merged and includes data from NATES (National Analysis of Trends in Emergencies System), ARTS (Atlantic Regional Trends System), and NEES. In 2001, the Emergencies Program determined that variations in reporting regimes and requirements between federal and provincial agencies made national spill reporting and trend analysis difficult to achieve. As a consequence, the department has focused efforts on capturing data on spills of substances which fall under its legislative authority only (CEPA and FA). As such, the NEES database will be decommissioned in December 2004.

**Government Publication Date: 1974-2003\***

**National PCB Inventory:**

Federal

[NPCB](#)

Environment Canada's National PCB inventory includes information on in-use PCB containing equipment in Canada including federal, provincial and private facilities. Federal out-of-service PCB containing equipment and PCB waste owned by the federal government or by federally regulated industries such as airlines, railway companies, broadcasting companies, telephone and telecommunications companies, pipeline companies, etc. are also listed. Although it is not Environment Canada's mandate to collect data on non-federal PCB waste, the National PCB inventory includes some information on provincial and private PCB waste and storage sites. Some addresses provided may be Head Office addresses and are not necessarily the location of where the waste is being used or stored.

**Government Publication Date: 1988-2008\***

**National Pollutant Release Inventory:**

Federal

[NPRI](#)

Environment Canada has defined the National Pollutant Release Inventory ("NPRI") as a federal government initiative designed to collect comprehensive national data regarding releases to air, water, or land, and waste transfers for recycling for more than 300 listed substances.

**Government Publication Date: 1993-May 2017**

**Oil and Gas Wells:**

Private

[OGWE](#)

The Nickle's Energy Group (publisher of the Daily Oil Bulletin) collects information on drilling activity including operator and well statistics. The well information database includes name, location, class, status and depth. The main Nickle's database is updated on a daily basis, however, this database is updated on a monthly basis. More information is available at [www.nickles.com](http://www.nickles.com).

**Government Publication Date: 1988-Nov 30, 2021**

**Ontario Oil and Gas Wells:**

Provincial

[OOGW](#)

In 1998, the MNR handed over to the Ontario Oil, Gas and Salt Resources Corporation, the responsibility of maintaining a database of oil and gas wells drilled in Ontario. The OGSR Library has over 20,000+ wells in their database. Information available for all wells in the ERIS database include well owner/operator, location, permit issue date, and well cap date, license No., status, depth and the primary target (rock unit) of the well being drilled. All geology/stratigraphy table information, plus all water table information is also provide for each well record.

**Government Publication Date: 1800-Jan 2021**

**Inventory of PCB Storage Sites:**

Provincial

[OPCB](#)

The Ontario Ministry of Environment, Waste Management Branch, maintains an inventory of PCB storage sites within the province. Ontario Regulation 11/82 (Waste Management - PCB) and Regulation 347 (Generator Waste Management) under the Ontario EPA requires the registration of inactive PCB storage equipment and/or disposal sites of PCB waste with the Ontario Ministry of Environment. This database contains information on: 1) waste quantities; 2) major and minor sites storing liquid or solid waste; and 3) a waste storage inventory.

**Government Publication Date: 1987-Oct 2004; 2012-Dec 2013**

**Orders:**

Provincial

[ORD](#)

This is a subset taken from Ontario's Environmental Registry (EBR) database. It will include all Orders on the registry such as (EPA s. 17) - Order for remedial work, (EPA s. 18) - Order for preventative measures, (EPA s. 43) - Order for removal of waste and restoration of site, (EPA s. 44) - Order for conformity with Act for waste disposal sites, (EPA s. 136) - Order for performance of environmental measures.

**Government Publication Date: 1994 - Jan 31, 2022**

**Canadian Pulp and Paper:**

Private

[PAP](#)

This information is part of the Pulp and Paper Canada Directory. The Directory provides a comprehensive listing of the locations of pulp and paper mills and the products that they produce.

**Government Publication Date: 1999, 2002, 2004, 2005, 2009-2014**

**Parks Canada Fuel Storage Tanks:**

Federal

[PCFT](#)

Canadian Heritage maintains an inventory of known fuel storage tanks operated by Parks Canada, in both National Parks and at National Historic Sites. The database details information on site name, location, tank install/removal date, capacity, fuel type, facility type, tank design and owner/operator.

**Government Publication Date: 1920-Jan 2005\***



**Pesticide Register:**

Provincial PES

The Ontario Ministry of the Environment and Climate Change maintains a database of licensed operators and vendors of registered pesticides.

**Government Publication Date: Oct 2011- Jan 31, 2021**

**Pipeline Incidents:**

Provincial PINC

List of pipeline incidents (strikes, leaks, spills). This is not a comprehensive or complete inventory of pipeline incidents in the province; this listing in an historical copy of records previously obtained under Access to Public Information. Records are not verified for accuracy or completeness.

**Government Publication Date: May 31, 2021**

**Private and Retail Fuel Storage Tanks:**

Provincial PRT

The Fuels Safety Branch of the Ontario Ministry of Consumer and Commercial Relations maintained a database of all registered private fuel storage tanks and licensed retail fuel outlets. This database includes an inventory of locations that have gasoline, oil, waste oil, natural gas and/or propane storage tanks on their property. The MCCR no longer collects this information. This information is now collected by the Technical Standards and Safety Authority (TSSA).

**Government Publication Date: 1989-1996\***

**Permit to Take Water:**

Provincial PTTW

This is a subset taken from Ontario's Environmental Registry (EBR) database. It will include all PTTW's on the registry such as OWRA s. 34 - Permit to take water.

**Government Publication Date: 1994 - Jan 31, 2022**

**Ontario Regulation 347 Waste Receivers Summary:**

Provincial REC

Part V of the Ontario Environmental Protection Act ("EPA") regulates the disposal of regulated waste through an operating waste management system or a waste disposal site operated or used pursuant to the terms and conditions of a Certificate of Approval or a Provisional Certificate of Approval. Regulation 347 of the Ontario EPA defines a waste receiving site as any site or facility to which waste is transferred by a waste carrier. A receiver of regulated waste is required to register the waste receiving facility. This database represents registered receivers of regulated wastes, identified by registration number, company name and address, and includes receivers of waste such as: landfills, incinerators, transfer stations, PCB storage sites, sludge farms and water pollution control plants. This information is a summary of all years from 1986 including the most currently available data.

**Government Publication Date: 1986-1990, 1992-2019**

**Record of Site Condition:**

Provincial RSC

The Record of Site Condition (RSC) is part of the Ministry of the Environment's Brownfields Environmental Site Registry. Protection from environmental cleanup orders for property owners is contingent upon documentation known as a record of site condition (RSC) being filed in the Environmental Site Registry. In order to file an RSC, the property must have been properly assessed and shown to meet the soil, sediment and groundwater standards appropriate for the use (such as residential) proposed to take place on the property. The Record of Site Condition Regulation (O. Reg. 153/04) details requirements related to site assessment and clean up.

RSCs filed after July 1, 2011 will also be included as part of the new (O.Reg. 511/09).

**Government Publication Date: 1997-Sept 2001, Oct 2004-Jan 2022**

**Retail Fuel Storage Tanks:**

Private RST

This database includes an inventory of retail fuel outlet locations (including marinas) that have on their property gasoline, oil, waste oil, natural gas and / or propane storage tanks.

**Government Publication Date: 1999-Sep 30, 2021**

**Scott's Manufacturing Directory:**

Private SCT

Scott's Directories is a data bank containing information on over 200,000 manufacturers across Canada. Even though Scott's listings are voluntary, it is the most comprehensive database of Canadian manufacturers available. Information concerning a company's address, plant size, and main products are included in this database.

**Government Publication Date: 1992-Mar 2011\***

**Ontario Spills:**

Provincial SPL

List of spills and incidents made available the Ministry of the Environment, Conservation and Parks. This database identifies information such as location (approximate), type and quantity of contaminant, date of spill, environmental impact, cause, nature of impact, etc. Information from 1988-2002 was part of the ORIS (Occurrence Reporting Information System). The SAC (Spills Action Centre) handles all spills reported in Ontario. Regulations for spills in Ontario are part of the MOE's Environmental Protection Act, Part X. The Ministry of the Environment, Conservation and Parks cites the coronavirus pandemic as an explanation for delays in releasing data pursuant to requests.

**Government Publication Date: 1988-Sep 2020; Feb 2021-Mar 2021**

**Wastewater Discharger Registration Database:**

Provincial [SRDS](#)

Information under this heading is combination of the following 2 programs. The Municipal/Industrial Strategy for Abatement (MISA) division of the Ontario Ministry of Environment maintained a database of all direct dischargers of toxic pollutants within nine sectors including: Electric Power Generation; Mining; Petroleum Refining; Organic Chemicals; Inorganic Chemicals; Pulp & Paper; Metal Casting; Iron & Steel; and Quarries. All sampling information is now collected and stored within the Sample Result Data Store (SRDS).

**Government Publication Date: 1990-Dec 31, 2019**

**Anderson's Storage Tanks:**

Private [TANK](#)

The information provided in this database was collected by examining various historical documents, which identified the location of former storage tanks, containing substances such as fuel, water, gas, oil, and other various types of miscellaneous products. Information is available in regard to business operating at tank site, tank location, permit year, permit & installation type, no. of tanks installed & configuration and tank capacity. Data contained within this database pertains only to the city of Toronto and is not warranted to be complete, exhaustive or authoritative. The information was collected for research purposes only.

**Government Publication Date: 1915-1953\***

**Transport Canada Fuel Storage Tanks:**

Federal [TCFT](#)

List of fuel storage tanks currently or previously owned or operated by Transport Canada. This inventory also includes tanks on The Pickering Lands, which refers to 7,530 hectares (18,600 acres) of land in Pickering, Markham, and Uxbridge owned by the Government of Canada since 1972; properties on this land has been leased by the government since 1975, and falls under the Site Management Policy of Transport Canada, but is administered by Public Works and Government Services Canada. This inventory provides information on the site name, location, tank age, capacity and fuel type.

**Government Publication Date: 1970 - Dec 2020**

**Variations for Abandonment of Underground Storage Tanks:**

Provincial [VAR](#)

Listing of variances granted for storage tank abandonment. This is not a comprehensive or complete inventory of tank abandonment variances in the province; this listing is a copy of tank abandonment variance records previously obtained under Access to Public Information. In Ontario, registered underground storage tanks must be removed within two years of disuse; if removal of a tank is not feasible, an application may be sought for a variance from this code requirement.

Records are not verified for accuracy or completeness.

**Government Publication Date: May 31, 2021**

**Waste Disposal Sites - MOE CA Inventory:**

Provincial [WDS](#)

The Ontario Ministry of Environment, Waste Management Branch, maintains an inventory of known open (active or inactive) and closed disposal sites in the Province of Ontario. Active sites maintain a Certificate of Approval, are approved to receive and are receiving waste. Inactive sites maintain Certificate(s) of Approval but are not receiving waste. Closed sites are not receiving waste. The data contained within this database was compiled from the MOE's Certificate of Approval database. Locations of these sites may be cross-referenced to the Anderson database described under ERIS's Private Source Database section, by the CA number. All new Environmental Compliance Approvals handed out after Oct 31, 2011 for Waste Disposal Sites will still be found in this database.

**Government Publication Date: Oct 2011- Jan 31, 2021**

**Waste Disposal Sites - MOE 1991 Historical Approval Inventory:**

Provincial [WDSH](#)

In June 1991, the Ontario Ministry of Environment, Waste Management Branch, published the "June 1991 Waste Disposal Site Inventory", of all known active and closed waste disposal sites as of October 30th, 1990. For each "active" site as of October 31st 1990, information is provided on site location, site/CA number, waste type, site status and site classification. For each "closed" site as of October 31st 1990, information is provided on site location, site/CA number, closure date and site classification. Locations of these sites may be cross-referenced to the Anderson database described under ERIS's Private Source Database section, by the CA number.

**Government Publication Date: Up to Oct 1990\***

**Water Well Information System:**

Provincial [WWIS](#)

This database describes locations and characteristics of water wells found within Ontario in accordance with Regulation 903. It includes such information as coordinates, construction date, well depth, primary and secondary use, pump rate, static water level, well status, etc. Also included are detailed stratigraphy information, approximate depth to bedrock and the approximate depth to the water table.

**Government Publication Date: Sep 30, 2021**



# Definitions

**Database Descriptions:** This section provides a detailed explanation for each database including: source, information available, time coverage, and acronyms used. They are listed in alphabetic order.

**Detail Report:** This is the section of the report which provides the most detail for each individual record. Records are summarized by location, starting with the project property followed by records in closest proximity.

**Distance:** The distance value is the distance between plotted points, not necessarily the distance between the sites' boundaries. All values are an approximation.

**Direction:** The direction value is the compass direction of the site in respect to the project property and/or center point of the report.

**Elevation:** The elevation value is taken from the location at which the records for the site address have been plotted. All values are an approximation. Source: Google Elevation API.

**Executive Summary:** This portion of the report is divided into 3 sections:

'Report Summary'- Displays a chart indicating how many records fall on the project property and, within the report search radii.

'Site Report Summary'-Project Property'- This section lists all the records which fall on the project property. For more details, see the 'Detail Report' section.

'Site Report Summary-Surrounding Properties'- This section summarizes all records on adjacent properties, listing them in order of proximity from the project property. For more details, see the 'Detail Report' section.

**Map Key:** The map key number is assigned according to closest proximity from the project property. Map Key numbers always start at #1. The project property will always have a map key of '1' if records are available. If there is a number in brackets beside the main number, this will indicate the number of records on that specific property. If there is no number in brackets, there is only one record for that property.

The symbol and colour used indicates 'elevation': the red inverted triangle will dictate 'ERIS Sites with Lower Elevation', the yellow triangle will dictate 'ERIS Sites with Higher Elevation' and the orange square will dictate 'ERIS Sites with Same Elevation.'

**Unplottables:** These are records that could not be mapped due to various reasons, including limited geographic information. These records may or may not be in your study area, and are included as reference.

**Master Well Owner's and Land Owner's Information**

First Name: Broccolini Construction Inc. Last Name: E-mail Address:  
 Mailing Address (Street Number/Name, RR): 126 York St. Suite 300 Municipality: Ottawa Province: ON Postal Code: K1N5T5 Telephone No. (inc. area code): 613 244 0076

**Location and Construction of the Master Well in the Cluster**

Address of Well Location (Street Number/Name, RR): 150 Slater Street Township: Lot: Concession:  
 County/District/Municipality: City/Town/Village: Ottawa Province: Ontario Postal Code:  
 UTM Coordinates: Zone Easting Northing GPS Unit Make Model Mode of Operation:  
 NAD 83 18 445417 5029884 GARMIN Etrex  Undifferentiated  Averaged  
 Differentiated, specify

**Overburden and Bedrock Materials (see instructions on the back of this form)**

General Colour	Most Common Material	Other Materials	General Description	Depth (Metres) From	Depth (Metres) To
	Asphaltic concrete-slab			0	0.15
Gray Brown	Silty sand, gravel	asphaltic concrete		0.15	1.75
Gray Brown	Silty clay	very stiff		1.75	2.62
Gray Brown	Silty sand	trace clay	loose to compact	2.62	5.94
DK Gray	Silty sand	trace clay	shale fragments	5.94	7.32
Black	Shale	Bedrock	some grey limestone	7.32	30.76

**Hole Details**

Depth (Metres) From	Depth (Metres) To	Diameter (Centimetres)
0	7.3	20
7.3	30.7	10

**Water Use**

Public  Industrial  Not used  Other, specify  
 Domestic  Commercial  Dewatering  
 Livestock  Municipal  Monitoring  
 Irrigation  Test Hole  Cooling & Air Conditioning

**Method of Construction**

Cable Tool  Air Percussion  Digging  
 Rotary (Conventional)  Diamond  Boring  
 Rotary (Reverse)  Jetting  Other, specify  
 Rotary (Air)  Driving HSA

**Status of Well**

Test Hole  Abandoned, Insufficient Supply  
 Replacement Well  Abandoned, Poor Water Quality  
 Dewatering Well  Other, specify  
 Alteration (Construction)  Abandoned, other, specify

**No Casing and Screen Used**  Yes  No

**Static Water Level Test** Metres

**Screen**

Galvanized  Steel  Fibreglass  Concrete  Plastic

Outside Diameter (Centimetres): 5.8 Slot No.: 10

**Water Details**

Water found at Depth: No water  
 Kind of Water:  Gas  Fresh  Salty  Sulphur  Minerals

Water found at Depth: Metres  Gas  Fresh  Salty  Sulphur  Minerals

Water found at Depth: Metres  Gas  Fresh  Salty  Sulphur  Minerals

**Construction Details**

Inside Diameter (Centimetres)	Material (steel, plastic, fibreglass, concrete, galvanized)	Wall Thickness	Depth (Metres) From	Depth (Metres) To
5.1	PVC	Sched 40	0	30.4

**Annular Space/Abandonment Sealing Record**

Depth Set at (Metres) From	Depth Set at (Metres) To	Type of Sealant Used (Material and Type)	Volume Used (Cubic Metres)
0	30.4	Bentonite grout	300 Kgs

Disinfected  Yes  No If no, provide reason: Monitoring well Date Master Well Completed (yyyy/mm/dd): 2008/08/12

**Cluster Information (Please also fill out the additional Cluster Well Information for Well Construction for each parcel of land and cluster.)**

Total Wells in Cluster: 6 Please indicate Number of Cluster Well Information Log Sheets Submitted:  
 Total Wells on this Property: unknown 1

**Location of Well Cluster**

Detailed Map must be provided as an attachment no larger than legal size (8.5" x 14"). Sketches are not allowed.  
 Check box to confirm detailed map is provided as per Section 11.1 (3)

**Consent to release additional information concerning the cluster to the Director upon request.**

Signature: [Redacted]

**Well Contractor and Well Technician Information**

Business Name of Well Contractor: George Downing Estate Drilling Well Contractor's Licence No.: 118144  
 Business Address (Street No./Name, number, RR): 10 Rue Principale Grenville-sur-la-Rouge Municipality:  
 Telephone No. (inc. area code): 613 244 2646 Business E-mail Address: downing@xplornet.com  
 Name of Well Technician (Last Name, First Name): Downing, Bruce  
 Technician's Licence No.: 1173 Signature of Technician: [Signature] Date Submitted (yyyy/mm/dd): 2008/09/29

Audit No.: M 02881 Well Contractor No.:  
 Date Received (yyyy/mm/dd): APR 08 2009 Date of Inspection (yyyy/mm/dd):  
 Remarks:



**Property Owner's Information**

First Name: Broccolini Construction Inc. Last Name: Mailing Address (Street No./Name, RR): 126 York Street Suite 300 Municipality: Ottawa  
 Province: ON Postal Code: K1N5T5 E-mail Address: Telephone No. (inc. area code): 6132440076

**Cluster Well Information**

Address of Well Location (Street Number/Name, RR): 150 Slater Street Lot: Concession: Township: County/District/Municipality: Ottawa  
 City/Town/Village: Ottawa Province: Ontario Postal Code: GPS Unit Make: Garmin Model: Etrex Unit Mode of Operation:  Undifferentiated  Averaged  Differentiated, specify:

Signature of Technician/Contractor: *Bruce Downing* Date (yyyy/mm/dd): 2008/09/29

Well # on Sketch	Zone	UTM Coordinates		Full Depth of Hole (metres)	Hole Diameter (cm)	Method of Construction	Casing Material	Casing Length (metres)	Screen Interval (metres)		Annular Space Sealant Used	Static Water Level (metres)	Abandonment Sealant Used	Comments	Date of Completion (yyyy/mm/dd)
		Eastings	Northing						From	To					
MW #1		1844544650	29827	11.69	20/10	HSA/DIA	PVC	11.0	11.0	11.6	Bentonite	7.0			2008/08/11
MW #2		1844544450	29914	12.29	20/10	" "		10.5	10.5	12.29		6.0			2008/08/11
MW #3		1844541750	29884	7.04	20	HSA		5.5	5.5	7.0					2008/08/12
MW #5		1844502150	30033	12.32	20/10	HSA/DIA		11.3	11.3	12.3		7.0			2008/08/12
MW #7		4844545650	29774	12.19	20/10	HSA/DIA		8.0	8.0	9.0		7.0			2008/08/14

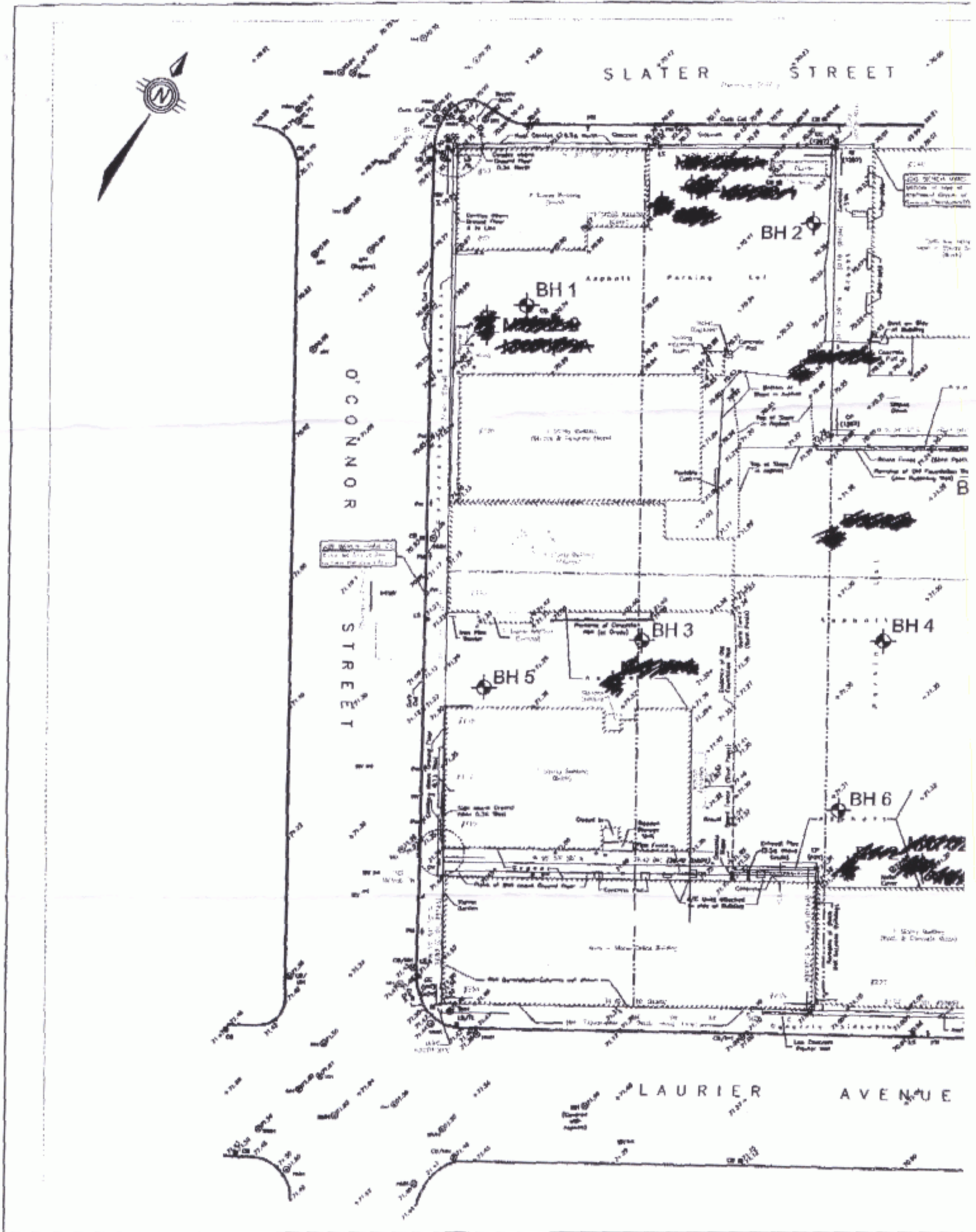
**Well Contractor and Well Technician Information**

Business Name of Well Contractor: George Downing Estate Drilling Business Address (Street Number/Name, RR): 410 Rue Principale Municipality: Grenville-sur-la-Rouge Province: QC  
 Postal Code: J0V1B0 Business Telephone No. (inc. area code): 8192426469 Well Contractor's Licence No.: 1844 Business E-mail Address: downing@xplornet.com  
 Name of Well Technician (First Name, Last Name): Bruce Downing Well Technician's Licence No.: 2173 Date Submitted (yyyy/mm/dd): 2008/09/29 Signature of Technician: *Bruce Downing*

Date 1st Well in Cluster Constructed (yyyy/mm/dd): 2008/08/11 Date Last Well in Cluster Constructed (yyyy/mm/dd): 2008/08/14

**Ministry Use Only**

Date Received (yyyy/mm/dd): APR 08 2009 Date Inspected (yyyy/mm/dd):  
 Audit No.: C 01978 Remarks: m02881






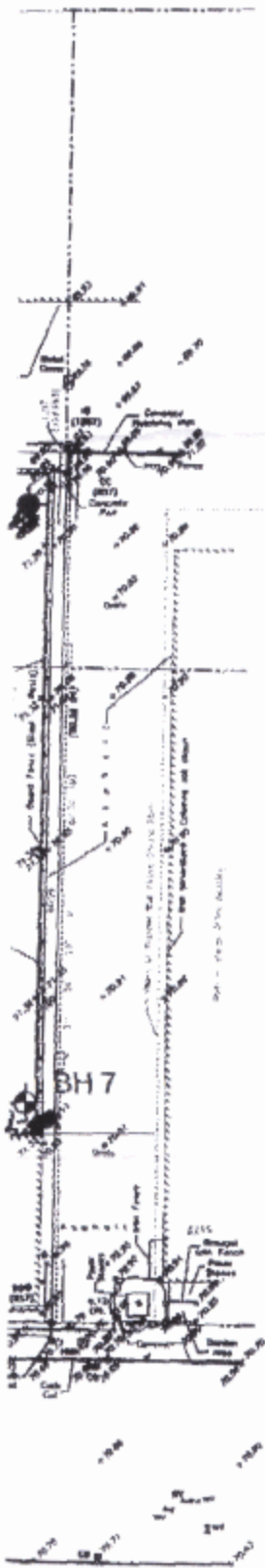
APR 0 9 2009


e-1849 m02881 c01928



LEGEND

- 
**BH 1** APPROXIMATE BOREHOLE LOCATION IN PLAN, CURRENT INVESTIGATION BY HOULE CHEVRIER ENGINEERS LTD.
- 
**BH-2** APPROXIMATE BOREHOLE LOCATION IN PLAN, PREVIOUS INVESTIGATION BY FONDEX.
- 
**MW 02-1** APPROXIMATE MONITORING WELL AND BOREHOLE LOCATION IN PLAN, PREVIOUS INVESTIGATION BY JACQUES WHITFORD ENVIRONMENTAL LIMITED.  
**BH 02-4**



Client	BROCCOLINI	Location	150 SLATER STREET OTTAWA, ON	Revision	0
Drawn by	D.J.R	Approved by	A.F.C	Project No.	08-386
		Title		SITE PLAN	
		Date	August 2008	FIGURE 2	

APR 08 2009

TOTAL P.10

C-1849 m02881 c01978

**Master Well Owner's and Land Owner's Information**

First Name: Shell Canada Products Last Name: \_\_\_\_\_ E-mail Address: \_\_\_\_\_  
 Mailing Address (Street Number/Name, RR): 90 Sheppard Ave. Ste 600 Municipality: Toronto Province: ON Postal Code: M2N1G4Y2 Telephone No. (inc. area code): 41622771111

**Location and Construction of the Master Well in the Cluster**

Address of Well Location (Street Number/Name, RR): 154 O'Connor Street Township: \_\_\_\_\_ Lot: \_\_\_\_\_ Concession: \_\_\_\_\_  
 County/District/Municipality: \_\_\_\_\_ City/Town/Village: Ottawa Province: Ontario Postal Code: \_\_\_\_\_

UTM Coordinates: NAD 83 Zone 18 Easting 44154815 Northing 50129667 GPS Unit Make: GARMIN Model: Etrex Mode of Operation:  Undifferentiated  Averaged  Differentiated, specify \_\_\_\_\_

**Overburden and Bedrock Materials (see instructions on the back of this form)**

General Colour	Most Common Material	Other Materials	General Description	Depth (Metres) From	Depth (Metres) To
	Asphalt surface			0	0.1
	Grey Sand-Gravel fill		moist	0.1	0.4
	Brown Sand fill			0.4	0.5
	Brown/Black Sandy clay fill		moist	0.5	1.5
	Grey Silty clay some sand fractured			1.5	4.8
	black/brown unconsolidated shale			4.8	6.1

**Hole Details**

Depth (Metres) From	Depth (Metres) To	Diameter (Centimetres)
0	4.8	20
4.8	6.1	10

**Water Use**

Public  Industrial  Not used  Other, specify \_\_\_\_\_  
 Domestic  Commercial  Dewatering  
 Livestock  Municipal  Monitoring  
 Irrigation  Test Hole  Cooling & Air Conditioning

**Method of Construction**

Cable Tool  Air Percussion  Digging  
 Rotary (Conventional)  Diamond  Boring  
 Rotary (Reverse)  Jetting  Other, specify \_\_\_\_\_  
 Rotary (Air)  Driving Geopole

**Status of Well**

Test Hole  Abandoned, Insufficient Supply  
 Replacement Well  Abandoned, Poor Water Quality  
 Dewatering Well  Other, specify \_\_\_\_\_  
 Alteration (Construction)  Abandoned, other, specify \_\_\_\_\_

**Construction Details**

Inside Diameter (Centimetres)	Material (steel, plastic, fibreglass, concrete, galvanized)	Wall Thickness	Depth (Metres) From	Depth (Metres) To
3.2	<del>Acrylonitrile</del> PVC	sch 40	0	3.0

**No Casing and Screen Used**  Yes  No

**Static Water Level Test** 7.6-8 Metres

**Screen**

Galvanized  Steel  Fibreglass  Concrete  Plastic

Outside Diameter (Centimetres): 3.8 Slot No.: 10

**Water Details**

Water found at Depth \_\_\_\_\_ Metres  Gas  Fresh  Salty  Sulphur  Minerals  
 Water found at Depth \_\_\_\_\_ Metres  Gas  Fresh  Salty  Sulphur  Minerals  
 Water found at Depth \_\_\_\_\_ Metres  Gas  Fresh  Salty  Sulphur  Minerals

**Annular Space/Abandonment Sealing Record**

Depth Set at (Metres) From	Depth Set at (Metres) To	Type of Sealant Used (Material and Type)	Volume Used (Cubic Metres)
0.1	2.4	Bentonite	40 kgs

Disinfected  Yes  No If no, provide reason: \_\_\_\_\_ Date Master Well Completed (yyyy/mm/dd): 2009/07/25

**Cluster Information (Please also fill out the additional Cluster Well information for Well Construction for each parcel of land and cluster.)**

Total Wells in Cluster: 7 Please indicate Number of Cluster Well Information Log Sheets Submitted: 1  
 Total Wells on this Property: unknown

**Location of Well Cluster**

Detailed Map must be provided as an attachment no larger than legal size (8.5" x 14"). Sketches are not allowed.  
 Check box to confirm detailed map is provided as per Section 11.1 (3)

**Well Contractor and Well Technician Information**

Business Name of Well Contractor: George Downing Estate Drilling Ltd Well Contractor's Licence No.: 118 14 14  
 Business Address (Street No./Name, number, RR): 410 Rue Principale Grenville Sur La Rouge Municipality: \_\_\_\_\_  
 Province: QC Postal Code: J1O1V1B1 Business E-mail Address: downing@hawk.195.net  
 Bus. Telephone No. (inc. area code): 8119124126469 Name of Well Technician (Last Name, First Name): Downing Bruce  
 Well Technician's Licence No.: 211713 Signature of Technician: \_\_\_\_\_ Date Submitted (yyyy/mm/dd): 2009/09/17

**Ministry Use Only**

Audit No.: M 04512 Well Contractor No.: \_\_\_\_\_  
 Date of Review (yyyy/mm/dd): OCT 07 2009 Date of Inspection (yyyy/mm/dd): \_\_\_\_\_  
 Remarks: \_\_\_\_\_



**Property Owner's Information**

First Name: Skull Canada Products  
 Last Name: [blank]  
 Mailing Address (Street No./Name, RR): 90 Sheppard Ave. Ste 600  
 Municipality: Toronto  
 Province: ONTARIO  
 Postal Code: M2N 6Y2  
 E-mail Address: [blank]  
 Telephone No. (inc. area code): 416 227 7111

**Cluster Well Information**

Address of Well Location (Street Number/Name, RR): 154 O'Connell Street  
 Lot: [blank]  
 Concession: [blank]  
 Township: [blank]  
 County/District/Municipality: [blank]  
 City/Town/Village: Ottawa  
 Province: Ontario  
 Postal Code: [blank]  
 GPS Unit Make: GARMIN  
 Model: Etrex  
 Unit Mode of Operation:  Undifferentiated  Averaged  
 Differentiated, specify: [blank]

upon request  
 Signature of Technician/Contractor: *Bruce Downing*  
 Date (yyyy/mm/dd): 2009/09/17

Well # on Sketch	UTM Coordinates		Full Depth of Hole (metres)	Hole Diameter (cm)	Method of Construction	Casing Material	Casing Length (metres)	Screen Interval (metres)		Annular Space Sealant Used	Static Water Level (metres)	Abandonment Sealant Used	Comments	Date of Completion (yyyy/mm/dd)
	Zone	Easting						Northing	From					
MW 3	18	445513	5029653	6.8	20/10	Geoprobe	PVC PVC	3.8	3.8	6.8	Bentonite			2009/07/25
MW 5	18	445513	5029677	6.1				3.0	3.0	6.1				2009/07/24
MW 6	18	445494	5029656	6.1				3.0	3.0	6.1				2009/07/24
MW 7	18	445492	5029665	6.1				3.0	3.0	6.1				2009/07/24
MW 8	18	445498	5029642	5.9				3.0	3.0	5.9				2009/07/25
MW 10	18	445506	5029676	6.7				3.7	3.7	6.7				2009/07/25

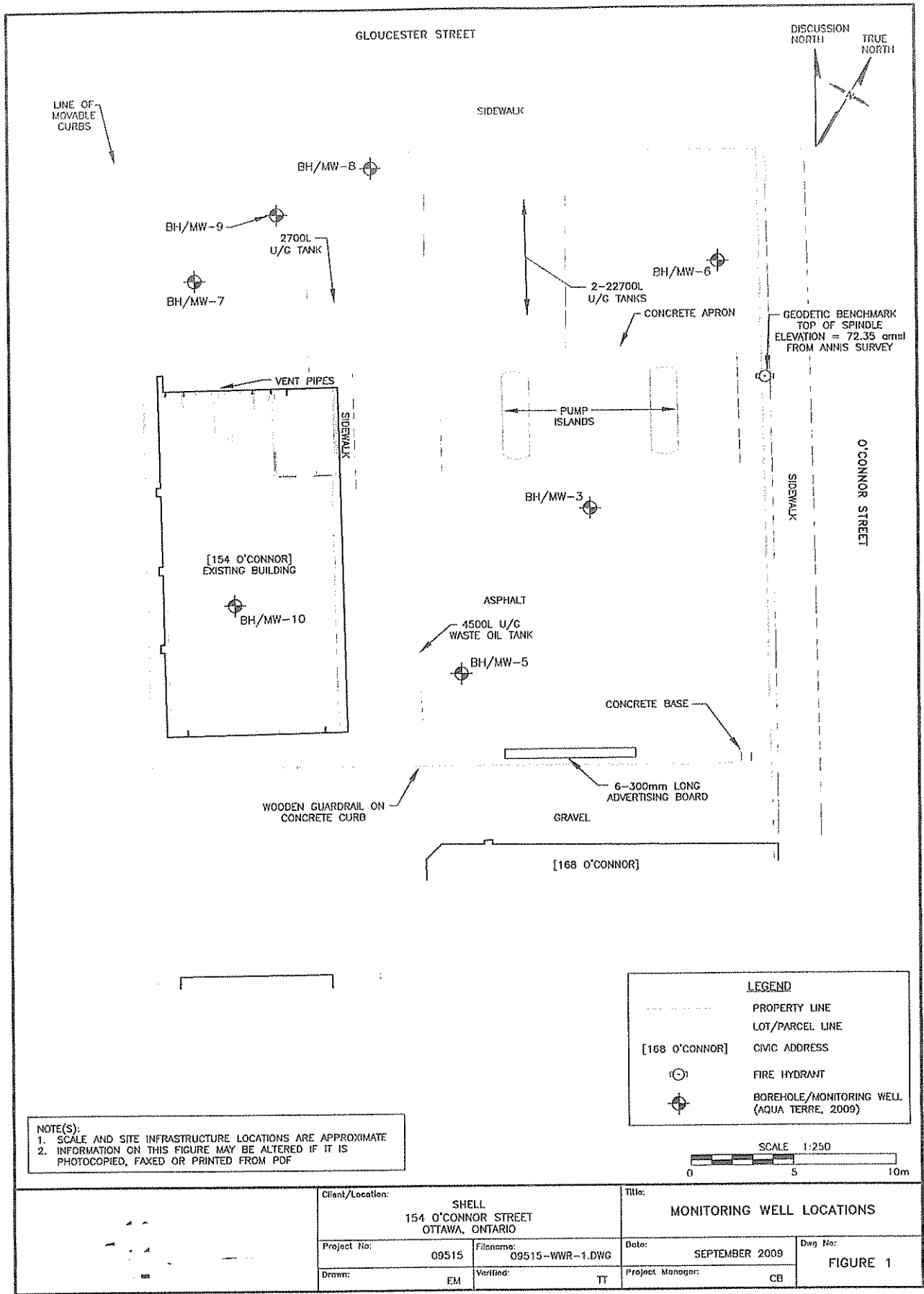
**Well Contractor and Well Technician Information**

Business Name of Well Contractor: George Downing Estate Drilling Ltd.  
 Business Address (Street Number/Name, RR): 410 Rue Principale Grenville Sur La Rouge  
 Municipality: QC  
 Province: QC  
 Postal Code: J0V 1B0  
 Business Telephone No. (inc. area code): 811 924 2641  
 Well Contractor's Licence No.: 18414  
 Business E-mail Address: downing@hawk.195.net  
 Name of Well Technician (First Name, Last Name): Bruce Downing  
 Well Technician's Licence No.: 2173  
 Date Submitted (yyyy/mm/dd): 2009/09/17  
 Signature of Technician: *Bruce Downing*

Date 1st Well in Cluster Constructed (yyyy/mm/dd): 2009/07/24  
 Date Last Well in Cluster Constructed (yyyy/mm/dd): 2009/07/25

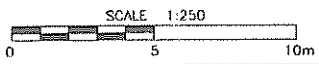
**Ministry Use Only**

Date Received (yyyy/mm/dd): OCT 01 2009  
 Date Inspected (yyyy/mm/dd): [blank]  
 Audit No.: C05217  
 Remarks: m04512-



NOTE(S):  
 1. SCALE AND SITE INFRASTRUCTURE LOCATIONS ARE APPROXIMATE  
 2. INFORMATION ON THIS FIGURE MAY BE ALTERED IF IT IS PHOTOCOPIED, FAXED OR PRINTED FROM PDF

LEGEND	
---	PROPERTY LINE
---	LOT/PARCEL LINE
[168 O'CONNOR]	CIVIC ADDRESS
(C)	FIRE HYDRANT
(B)	BOREHOLE/MONITORING WELL (AQUA TERRE, 2009)



	Client/Location:		Title:		
	SHELL 154 O'CONNOR STREET OTTAWA, ONTARIO		MONITORING WELL LOCATIONS		
	Project No:	09515	Filename:	09515--WWR--1.DWG	
	Date:	SEPTEMBER 2009	Dwg No:	FIGURE 1	
Drawn:	EM	Verified:	TT	Project Manager:	CB

C-1844 M04512 C05217.

OCT 01 2009



**Master Well Owner's and Land Owner's Information**

First Name <b>Shell Canada Products</b>	Last Name	E-mail Address
Mailing Address (Street Number/Name, RR) <b>90 Sheppard Ave East Suite 600 Toronto</b>	Municipality <b>ON</b>	Province <b>ON</b>
Postal Code <b>M2N 6Y2</b>	Telephone No. (inc. area code) <b>416 227 7111</b>	

**Location and Construction of the Master Well in the Cluster**

Address of Well Location (Street Number/Name, RR) <b>154 O'Connor Street</b>	Township	Lot	Concession
County/District/Municipality	City/Town/Village <b>Ottawa</b>	Province <b>Ontario</b>	Postal Code
UTM Coordinates NAD 83 <b>18 44 50 63 50 29 67 6</b>	Zone Easting <b>18 44 50</b>	Northing <b>63 50 29 67 6</b>	GPS Unit Make <b>Garmin</b>
Model <b>Etrex</b>	Mode of Operation: <input type="checkbox"/> Undifferentiated <input checked="" type="checkbox"/> Averaged <input type="checkbox"/> Differentiated, specify		

**Overburden and Bedrock Materials (see instructions on the back of this form)**

General Colour	Most Common Material	Other Materials	General Description	Depth (Metres) From To
	Mw 5 and Mw 10 abandoned under Tag A074637 (Mw #10)			
	Remove casing + screen; back fill borehole from 6.7 m below surface to surface with aquaguard cement as per ONT MOE Reg 903			
	Tag remains affixed to Mw #9.			

**Hole Details**

Depth (Metres)		Diameter (Centimetres)
From	To	
0	6.7	20/10

**Water Use**

<input type="checkbox"/> Public	<input type="checkbox"/> Industrial	<input type="checkbox"/> Not used	<input type="checkbox"/> Other, specify
<input type="checkbox"/> Domestic	<input type="checkbox"/> Commercial	<input type="checkbox"/> Dewatering	
<input type="checkbox"/> Livestock	<input type="checkbox"/> Municipal	<input type="checkbox"/> Monitoring	
<input type="checkbox"/> Irrigation	<input type="checkbox"/> Test Hole	<input type="checkbox"/> Cooling & Air Conditioning	

**Method of Construction**

<input type="checkbox"/> Cable Tool	<input type="checkbox"/> Air Percussion	<input type="checkbox"/> Digging
<input type="checkbox"/> Rotary (Conventional)	<input type="checkbox"/> Diamond	<input type="checkbox"/> Boring
<input type="checkbox"/> Rotary (Reverse)	<input type="checkbox"/> Jetting	<input type="checkbox"/> Other, specify
<input type="checkbox"/> Rotary (Air)	<input type="checkbox"/> Driving	

**Status of Well**

<input type="checkbox"/> Test Hole	<input type="checkbox"/> Abandoned, Insufficient Supply
<input type="checkbox"/> Replacement Well	<input type="checkbox"/> Abandoned, Poor Water Quality
<input type="checkbox"/> Dewatering Well	<input type="checkbox"/> Other, specify
<input type="checkbox"/> Alteration (Construction)	<input checked="" type="checkbox"/> Abandoned, other, specify <b>M.W.</b>

**No Casing and Screen Used**

Open Hole	Static Water Level Test
<input type="checkbox"/> Yes <input checked="" type="checkbox"/> No	Metres

**Screen**

<input type="checkbox"/> Galvanized	<input type="checkbox"/> Steel	<input type="checkbox"/> Fibreglass	<input type="checkbox"/> Concrete	<input type="checkbox"/> Plastic
Outside Diameter (Centimetres)	Slot No.			

**Water Details**

Water found at Depth Metres	Kind of Water <input type="checkbox"/> Gas <input type="checkbox"/> Fresh <input type="checkbox"/> Salty <input type="checkbox"/> Sulphur <input type="checkbox"/> Minerals
Water found at Depth Metres	Kind of Water <input type="checkbox"/> Gas <input type="checkbox"/> Fresh <input type="checkbox"/> Salty <input type="checkbox"/> Sulphur <input type="checkbox"/> Minerals
Water found at Depth Metres	Kind of Water <input type="checkbox"/> Gas <input type="checkbox"/> Fresh <input type="checkbox"/> Salty <input type="checkbox"/> Sulphur <input type="checkbox"/> Minerals

**Disinfected**

Disinfected <input type="checkbox"/> Yes <input checked="" type="checkbox"/> No	If no, provide reason:	Date Master Well Completed (yyyy/mm/dd) <b>2009/11/09</b>
---	------------------------	--

**Cluster Information (Please also fill out the additional Cluster Well Information for Well Construction for each parcel of land and cluster.)**

Total Wells in Cluster <b>2</b>	Please indicate Number of Cluster Well Information Log Sheets Submitted
Total Wells on this Property <b>unknown</b>	<b>1</b>

**Location of Well Cluster**

Detailed Map must be provided as an attachment no larger than legal size (8.5" x 14"). Sketches are not allowed.
<input checked="" type="checkbox"/> Check box to confirm detailed map is provided as per Section 11.1 (3)

**Consent to release additional information concerning the cluster to the Director**

<input type="checkbox"/> Yes <input checked="" type="checkbox"/> No
---

**Construction Details**

Inside Diameter (Centimetres)	Material (steel, plastic, fibreglass, concrete, galvanized)	Wall Thickness	Depth (Metres)	
			From	To

**Annular Space/Abandonment Sealing Record**

Depth Set at (Metres) From To	Type of Sealant Used (Material and Type)	Volume Used (Cubic Metres)
0 6.7	<b>Bubblecrete</b> <b>Aquaguard Cement</b>	<b>40 Keps</b>

**Well Contractor and Well Technician Information**

Business Name of Well Contractor <b>George Downing Estate Drilling Ltd</b>	Well Contractor's Licence No. <b>1181414</b>
Business Address (Street No./Name, number, RR) <b>410 Rue Principale Grenville Sur La Ronge</b>	Municipality
Province <b>QC</b>	Postal Code <b>J0V1B0</b>
Business E-mail Address <b>downing@hawk.iqs.net</b>	
Bus. Telephone No. (inc. area code) <b>819 242 6469</b>	Name of Well Technician (Last Name, First Name) <b>Downing, Bruce</b>
Well Technician's Licence No.	Signature of Technician <i>Burton</i>
	Date Submitted (yyyy/mm/dd) <b>2009/12/01</b>

**Ministry Use Only**


Audit No. <b>M 05531</b>	Well Contractor No.
Date Received (yyyy/mm/dd) <b>JAN 07 2010</b>	Date of Inspection (yyyy/mm/dd)
Remarks	



Well Tag No. for Master Well (Print Well Tag No.)  
 2 m.w. abandonments under  
 Tag A074637 (5 remaining wells)

**Property Owner's Information**

First Name <u>Shell Canada Products</u>	Last Name	Mailing Address (Street No./Name, RR) <u>90 Sheppard Ave. East Suite 600 Toronto</u>	Municipality
Province <u>ON</u>	Postal Code <u>M2N 6Y2</u>	E-mail Address	Telephone No. (inc. area code) <u>416 227 7111</u>


Signature of Technician/Contractor  
  
 Date (yyyy/mm/dd)  
2009/12/01

**Cluster Well Information**

Address of Well Location (Street Number/Name, RR) <u>154 O'Connor Street</u>	Lot	Concession	Township	County/District/Municipality
City/Town/Village <u>Ottawa</u>	Province <u>Ontario</u>	Postal Code	GPS Unit Make <u>Garmin</u>	Model <u>Etrex</u>
Unit Mode of Operation		<input type="checkbox"/> Undifferentiated <input checked="" type="checkbox"/> Averaged <input type="checkbox"/> Differentiated, specify:		

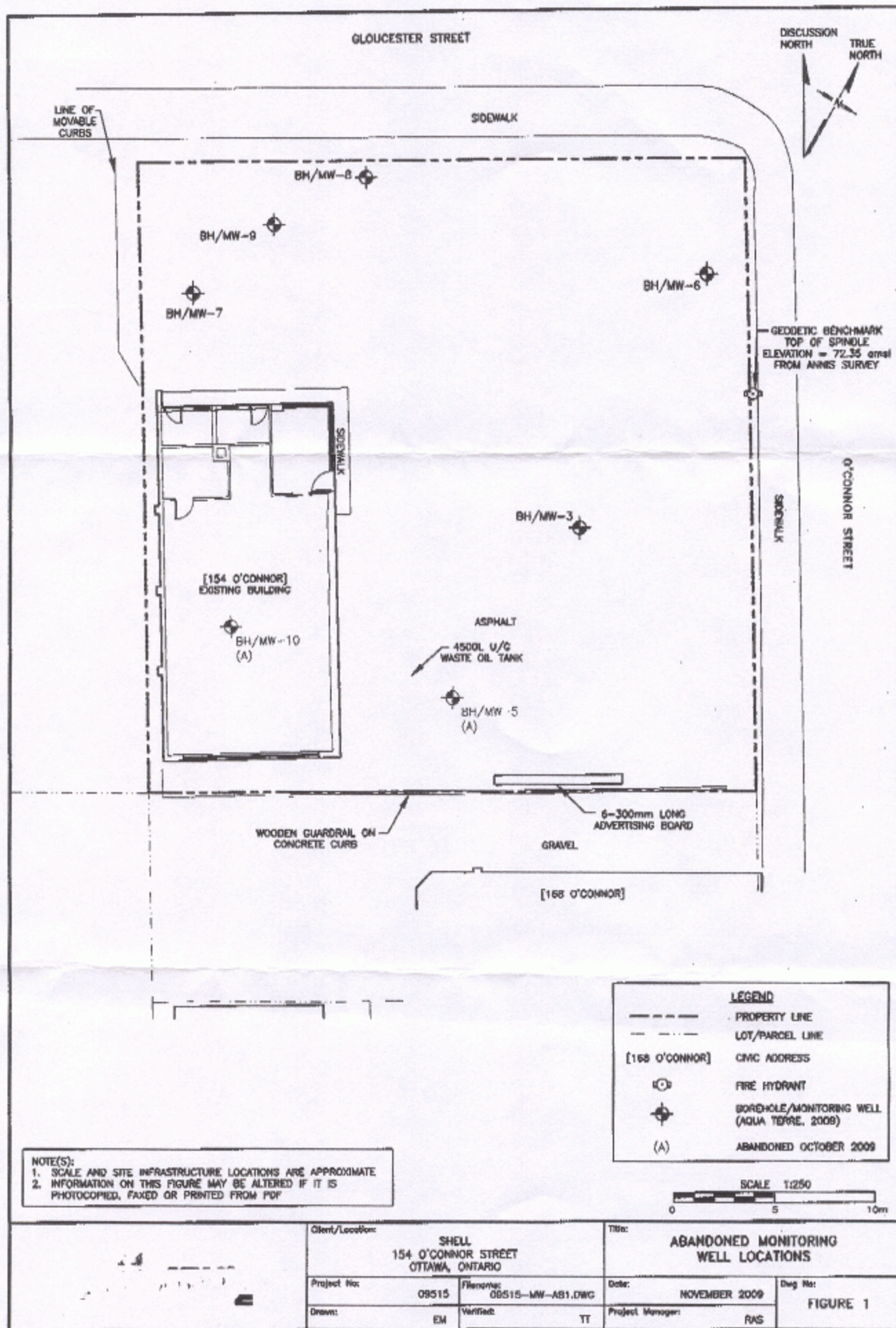
Well # on Sketch	Zone	UTM Coordinates		Full Depth of Hole (metres)	Hole Diameter (cm)	Method of Construction	Casing Material	Casing Length (metres)	Screen Interval (metres)		Annular Space Sealant Used	Static Water Level (metres)	Abandonment Sealant Used	Comments	Date of Completion (yyyy/mm/dd)
		Easting	Northing						From	To					
<u>M10 #5</u>	<u>18</u>	<u>44551350</u>	<u>29677</u>	<u>6.1</u>	<u>20/10</u>	<u>-</u>							<u>Aguaquard cement</u>	<u>2009/11/09</u>	

**Well Contractor and Well Technician Information**

Business Name of Well Contractor <u>George Downing Estate Drilling Ltd.</u>	Business Address (Street Number/Name, RR) <u>410 Rue Principale Grenville Sur La Rouge</u>	Municipality <u>QC</u>	Province
Postal Code <u>J0V 1B0</u>	Business Telephone No. (inc. area code) <u>819 242 6469</u>	Well Contractor's Licence No. <u>18 44</u>	Business E-mail Address <u>downinge.hawk.igs.net</u>
Name of Well Technician (First Name, Last Name) <u>Bruce Downing</u>	Well Technician's Licence No. <u>21 7 3</u>	Date Submitted (yyyy/mm/dd) <u>2009/12/01</u>	Signature of Technician 

Date 1st Well in Cluster Constructed (yyyy/mm/dd) <u>2009/11/09</u>	Date Last Well in Cluster Constructed (yyyy/mm/dd) <u>2009/11/09</u>
<b>Ministry Use Only</b>	
Date Received (yyyy/mm/dd) <u>JAN 07 2010</u>	Date Inspected (yyyy/mm/dd)
Audit No. <u>c 06149</u>	Remarks <u>MOSS31</u>





C-1844  
 MOSSBI  
 C06149

JAN 07 2010



**Master Well Owner's and Land Owner's Information**

First Name <b>Shell Canada Products Ltd.</b>	Last Name	E-mail Address
Mailing Address (Street Number/Name, RR) <b>90 Sheppard Ave. Suite 600 Toronto</b>	Municipality	Province <b>ON</b>
		Postal Code <b>M2N 6Y2</b>
		Telephone No. (inc. area code) <b>416 438 3862</b>

**Location and Construction of the Master Well in the Cluster**

Address of Well Location (Street Number/Name, RR) <b>154 O'Connor Street</b>	Township	Lot <b>41 - Part of 2</b>	Concession <b>Lot D - Con C</b>
County/District/Municipality	City/Town/Village <b>Ottawa</b>	Province <b>Ontario</b>	Postal Code <b>K2P 1T5</b>

UTM Coordinates	Zone	Easting	Northing	GPS Unit Make	Model	Mode of Operation:
NAD 83	18	445498	5029689	Garmin	Etrex	<input type="checkbox"/> Undifferentiated <input checked="" type="checkbox"/> Averaged
						<input type="checkbox"/> Differentiated, specify

**Overburden and Bedrock Materials (see instructions on the back of this form)**

General Colour	Most Common Material	Other Materials	General Description	Depth (Metres) From	Depth (Metres) To
Dk Brown	Sand Fill		moist	0	0.6
" "	Sand + Gravel Fill		"	0.6	1.2
Brown/Grey	Silty Clay		"	1.2	3.0
Grey	Clay		wet	3.0	4.3
"	Clayey silt			4.3	5.5
"	Sandy clay			5.5	6.0
Brown/Grey	Shale		dry	6.0	11.3

**Hole Details**

Depth (Metres) From	Depth (Metres) To	Diameter (Centimetres)
0	6.0	20
6.0	11.3	10

**Water Use**

<input type="checkbox"/> Public	<input type="checkbox"/> Industrial	<input type="checkbox"/> Not used	<input type="checkbox"/> Other, specify
<input type="checkbox"/> Domestic	<input type="checkbox"/> Commercial	<input type="checkbox"/> Dewatering	
<input type="checkbox"/> Livestock	<input type="checkbox"/> Municipal	<input checked="" type="checkbox"/> Monitoring	
<input type="checkbox"/> Irrigation	<input type="checkbox"/> Test Hole	<input type="checkbox"/> Cooling & Air Conditioning	

**Method of Construction**

<input type="checkbox"/> Cable Tool	<input checked="" type="checkbox"/> Air Percussion	<input type="checkbox"/> Digging
<input type="checkbox"/> Rotary (Conventional)	<input type="checkbox"/> Diamond	<input type="checkbox"/> Boring
<input type="checkbox"/> Rotary (Reverse)	<input type="checkbox"/> Jetting	<input checked="" type="checkbox"/> Other, specify
<input type="checkbox"/> Rotary (Air)	<input type="checkbox"/> Driving	<b>HSA</b>

**Status of Well**

<input checked="" type="checkbox"/> Test Hole	<input type="checkbox"/> Abandoned, Insufficient Supply
<input type="checkbox"/> Replacement Well	<input type="checkbox"/> Abandoned, Poor Water Quality
<input type="checkbox"/> Dewatering Well	<input type="checkbox"/> Other, specify
<input type="checkbox"/> Alteration (Construction)	<input type="checkbox"/> Abandoned, other, specify

**No Casing and Screen Used**

Open Hole	Static Water Level Test
<input type="checkbox"/> Yes <input checked="" type="checkbox"/> No	Metres

**Screen**

<input type="checkbox"/> Galvanized	<input type="checkbox"/> Steel	<input type="checkbox"/> Fibreglass	<input type="checkbox"/> Concrete	<input checked="" type="checkbox"/> Plastic
Outside Diameter (Centimetres)	Slot No.			
<b>5.8</b>	<b>10</b>			

**Water Details**

Water found at Depth	Kind of Water
Metres <input type="checkbox"/> Gas	<input type="checkbox"/> Fresh <input type="checkbox"/> Salty <input type="checkbox"/> Sulphur <input type="checkbox"/> Minerals
Water found at Depth	Kind of Water
Metres <input type="checkbox"/> Gas	<input type="checkbox"/> Fresh <input type="checkbox"/> Salty <input type="checkbox"/> Sulphur <input type="checkbox"/> Minerals
Water found at Depth	Kind of Water
Metres <input type="checkbox"/> Gas	<input type="checkbox"/> Fresh <input type="checkbox"/> Salty <input type="checkbox"/> Sulphur <input type="checkbox"/> Minerals

Disinfected <input type="checkbox"/> Yes <input checked="" type="checkbox"/> No	If no, provide reason:	Date Master Well Completed (yyyy/mm/dd)
	<b>Monitoring well</b>	<b>2009/12/17</b>

**Cluster Information (Please also fill out the additional Cluster Well Information for Well Construction for each parcel of land and cluster.)**

Total Wells in Cluster	Please indicate Number of Cluster Well Information Log Sheets Submitted
<b>6</b>	<b>1</b>
Total Wells on this Property	
<b>unknown</b>	

**Location of Well Cluster**

Detailed Map must be provided as an attachment no larger than legal size (8.5" x 14"). Sketches are not allowed.

Check box to confirm detailed map is provided as per Section 11.1 (3)

**Consent to release additional information concerning the cluster to the Director upon request**
**Construction Details**

Inside Diameter (Centimetres)	Material (steel, plastic, fibreglass, concrete, galvanized)	Wall Thickness	Depth (Metres) From	Depth (Metres) To
<b>5.1</b>	<b>Aluminum fleshment PVC Riser</b>	<b>Sched 40</b>	<b>0</b>	<b>8.3</b>

**Annular Space/Abandonment Sealing Record**

Depth Set at (Metres) From	Depth Set at (Metres) To	Type of Sealant Used (Material and Type)	Volume Used (Cubic Metres)
<b>0.5</b>	<b>7.0</b>	<b>Bentonite</b>	<b>120kgs</b>

**Well Contractor and Well Technician Information**

Business Name of Well Contractor <b>George Downing Estate Drilling Ltd</b>	Well Contractor's Licence No. <b>18 4 4</b>
Business Address (Street No./Name, number, RR) <b>410 rue Principale Grenville Sur La Rouge</b>	Municipality
Province <b>QC</b>	Postal Code <b>J0V 1B0</b>
Business E-mail Address <b>downing@hawk.iqs.net</b>	
Bus. Telephone No. (inc. area code) <b>819 242 6469</b>	Name of Well Technician (Last Name, First Name) <b>Downing, Bruce</b>
Well Technician's Licence No. <b>2173</b>	Signature of Technician <b>Bruce Downing</b>
	Date Submitted (yyyy/mm/dd) <b>2010/01/19</b>

Audit No. <b>M 05547</b>	Well Contractor No.
Date Received (yyyy/mm/dd) <b>FEB 02 2010</b>	Date of Inspection (yyyy/mm/dd)
Remarks	



Well Tag No. for Master Well (Print Well Tag No.)  
**A 083149**  
 A083149

**Property Owner's Information**

First Name: *Shell Canada Products Ltd.* Last Name: *Shell Canada Products Ltd.* Mailing Address (Street No./Name, RR): *90 Sheppard Avenue Suite 600* Municipality: *Toronto*

Province: *ONTARIO* Postal Code:  E-mail Address:  Telephone No. (inc. area code): *416 438 8182*

**Cluster Well Information**

Address of Well Location (Street Number/Name, RR): *154 O'Connor Street* Lot: *41 & Part 2* Concession:  Township:  County/District/Municipality:

City/Town/Village: *Ottawa* Province: *Ontario* Postal Code: *K2P1T5* GPS Unit Make: *Garmin* Model: *Etrex* Unit Mode of Operation:  Undifferentiated  Averaged

Signature of Technician/Contractor: *[Signature]* Date (yyyy/mm/dd): *2010/01/19*

Well # on Sketch	Zone	UTM Coordinates		Full Depth of Hole (metres)	Hole Diameter (cm)	Method of Construction	Casing Material	Casing Length (metres)	Screen Interval (metres)		Annular Space Sealant Used	Static Water Level (metres)	Abandonment Sealant Used	Comments	Date of Completion (yyyy/mm/dd)
		Easting	Northing						From	To					
MW 20		184454755029689		10.7	20/10	HSA/AP	PVC	7.7	7.7	10.7	Bentonite	7.7			2009/12/21
MW 22		184454945029702		10.7											2009/12/16
MW 24		184455085029678		10.7											2009/12/18
MW 26		184455055029665		10.7											2009/12/18
MW 27		184454845029688		10.7											2009/12/21

**Well Contractor and Well Technician Information**

Business Name of Well Contractor: *George Downing Estate Drilling Ltd.* Business Address (Street Number/Name, RR): *410 Rue Principale* Municipality: *Granville Sur la Rive* Province: *QC.*

Postal Code: *J1O V1 B0* Business Telephone No. (inc. area code): *819 242 6469* Well Contractor's Licence No.: *1844* Business E-mail Address: *downing@hawk.igs.net*

Name of Well Technician (First Name, Last Name): *Bruce Downing* Well Technician's Licence No.: *2173* Date Submitted (yyyy/mm/dd): *2010/12/19* Signature of Technician: *[Signature]*

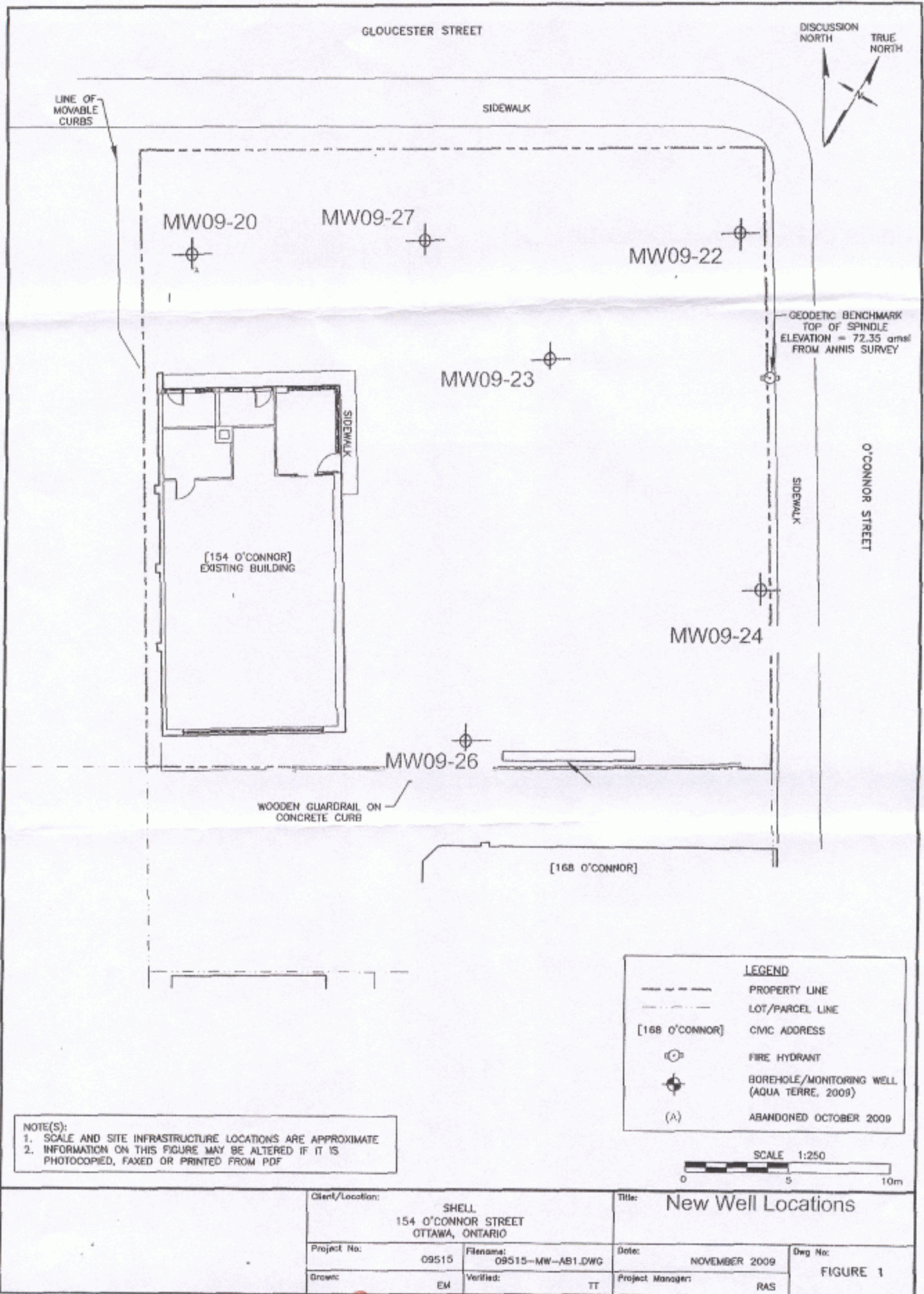
Date 1st Well in Cluster Constructed (yyyy/mm/dd): *2009/12/16* Date Last Well in Cluster Constructed (yyyy/mm/dd): *2009/12/21*

**Ministry Use Only**

Date Received (yyyy/mm/dd): *FEB 02 2010* Date Inspected (yyyy/mm/dd):

Audit No.: *C 06171* Remarks: *MOSS47*





C-1844 mossy7 c06171

FEB 02 2010

Measurements recorded in:  Metric  Imperial

Page \_\_\_\_\_ of \_\_\_\_\_

A140221

**Well Owner's Information**

First Name: Claridge Homes Inc. Last Name / Organization: (Metcalfe Tower 1) E-mail Address: N/A  Well Constructed by Well Owner

Mailing Address (Street Number/Name): 2001-210 Gladstone Ave. Municipality: Ottawa Province: On. Postal Code: K2P0Y6 Telephone No. (inc. area code): 613 233 6030

**Well Location**

Address of Well Location (Street Number/Name): Lisgar Street Township: Former Nepean Lot: D Concession: C Rideau Front

County/District/Municipality: Ottawa City/Town/Village: Ottawa Province: Ontario Postal Code: \_\_\_\_\_

UTM Coordinates: Zone: 18 Easting: 45804 Northing: 5029720 Municipal Plan and Sublot Number: \_\_\_\_\_ Other: \_\_\_\_\_

**Overburden and Bedrock Materials/Abandonment Sealing Record** (see instructions on the back of this form)

General Colour	Most Common Material	Other Materials	General Description	Depth (m/ft)	
				From	To
Brown	Silt	Some Stone	Hard	0	2.8
Grey	clay	Silt	Soft	2.8	21.7
Grey	gravel	Sand, Stone	packed	21.7	22.5
Grey	limestone		layered	22.5	25.6

**Annular Space**

Depth Set at (m/ft)	Type of Sealant Used (Material and Type)	Volume Placed (m³/ft³)	
From	To		
0	22.5	Bentonite grout and cement	0.6 m³

**Results of Well Yield Testing**

After test of well yield, water was:  Clear and sand free  Other, specify \_\_\_\_\_

If pumping discontinued, give reason: \_\_\_\_\_

Pump intake set at (m/ft): \_\_\_\_\_

Pumping rate (l/min / GPM): \_\_\_\_\_

Duration of pumping: \_\_\_\_\_ hrs + \_\_\_\_\_ min

Final water level end of pumping (m/ft): \_\_\_\_\_

If flowing give rate (l/min / GPM): \_\_\_\_\_

Recommended pump depth (m/ft): \_\_\_\_\_

Recommended pump rate (l/min / GPM): \_\_\_\_\_

Well production (l/min / GPM): \_\_\_\_\_

Disinfected?  Yes  No

Time (min)	Draw Down		Recovery	
	Water Level (m/ft)	Time (min)	Water Level (m/ft)	Time (min)
Static Level				
1		1		
2		2		
3		3		
4		4		
5		5		
10		10		
15		15		
20		20		
25		25		
30		30		
40		40		
50		50		
60		60		

**Method of Construction**

Cable Tool  Diamond  Public  Commercial  Not used

Rotary (Conventional)  Jetting  Domestic  Municipal  Dewatering

Rotary (Reverse)  Driving  Livestock  Test Hole  Monitoring

Boring  Digging  Irrigation  Cooling & Air Conditioning

Air percussion  Industrial  Other, specify \_\_\_\_\_

Other, specify Air Rotary

**Construction Record - Casing**

Inside Diameter (cm/in)	Open Hole OR Material (Galvanized, Fibreglass, Concrete, Plastic, Steel)	Wall Thickness (cm/in)	Depth (m/ft)		Status of Well
			From	To	
15.55	Steel	0.48	0	22.5	<input type="checkbox"/> Water Supply <input type="checkbox"/> Replacement Well <input type="checkbox"/> Test Hole <input checked="" type="checkbox"/> Recharge Well <input type="checkbox"/> Dewatering Well <input type="checkbox"/> Observation and/or Monitoring Hole <input type="checkbox"/> Alteration (Construction) <input type="checkbox"/> Abandoned, Insufficient Supply <input type="checkbox"/> Abandoned, Poor Water Quality <input type="checkbox"/> Abandoned, other, specify _____ <input type="checkbox"/> Other, specify _____
15.55	Open Hole		22.5	25.6	

**Construction Record - Screen**

Outside Diameter (cm/in)	Material (Plastic, Galvanized, Steel)	Slot No.	Depth (m/ft)		Status of Well
			From	To	

**Water Details**

Water found at Depth (m/ft)	Kind of Water: <input type="checkbox"/> Fresh <input checked="" type="checkbox"/> Untested	Hole Diameter	
		Depth (m/ft)	Diameter (cm/in)
From	To	From	To
24		0	24.8
		22.5	15.55

**Well Contractor and Well Technician Information**

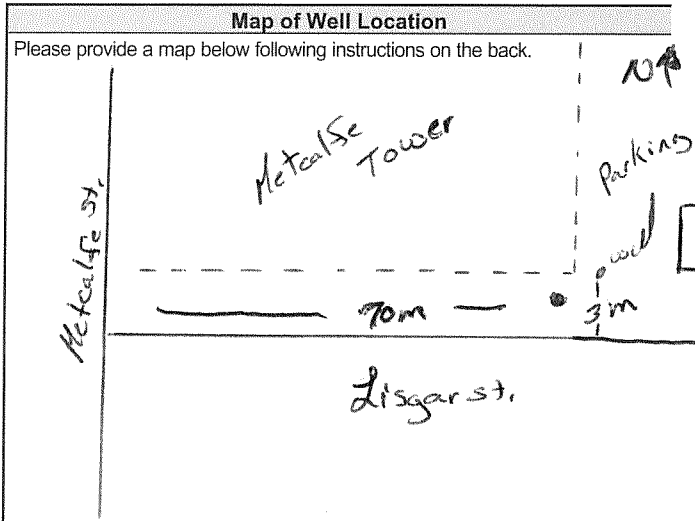
Business Name of Well Contractor: Rousselle Well Drilling Ltd. Well Contractor's Licence No.: 7417

Business Address (Street Number/Name): 151 Montée D'Aouest Municipality: Nation

Province: On. Postal Code: K0A3C0 Business E-mail Address: N/A

Bus. Telephone No. (inc. area code): 613 987 5291 Name of Well Technician (Last Name, First Name): GENIER, MICHAEL

Well Technician's Licence No.: 3493 Signature of Technician and/or Contractor: [Signature] Date Submitted: 2012/1/24



Comments: \_\_\_\_\_

Well owner's information package delivered:  Yes  No

Date Package Delivered: 2012/1/14

Date Work Completed: 2012/1/14

**Ministry Use Only**

Audit No.: Z160870

Received: JAN 04 2013

Measurements recorded in:  Metric  Imperial

A168775

516147

Page \_\_\_\_\_ of \_\_\_\_\_

**Well Owner's Information**

First Name: *Great West Life* Last Name / Organization: *Assurance Company* E-mail Address: \_\_\_\_\_  Well Constructed by Well Owner

Mailing Address (Street Number/Name): *330 university Ave Suite 300 Toronto* Municipality: *Toronto* Province: *Ontario* Postal Code: *M5S 1R8* Telephone No. (inc. area code): \_\_\_\_\_

**Well Location**

Address of Well Location (Street Number/Name): *269 Laurier Ave* Township: \_\_\_\_\_ Lot: \_\_\_\_\_ Concession: \_\_\_\_\_

County/District/Municipality: \_\_\_\_\_ City/Town/Village: *Ottawa* Province: *Ontario* Postal Code: \_\_\_\_\_

UTM Coordinates: Zone: *18N* Easting: *453655* Northing: *029763* Municipal Plan and Sublot Number: \_\_\_\_\_ Other: \_\_\_\_\_

**Overburden and Bedrock Materials/Abandonment Sealing Record** (see instructions on the back of this form)

General Colour	Most Common Material	Other Materials	General Description	Depth (m/ft)
				From To
<i>BLK</i>	<i>Asphalt</i>	<i>Gravel</i>	<i>Soft</i>	<i>0 .61</i>
<i>Brn</i>	<i>SAND</i>	<i>boulders</i>	<i>Soft</i>	<i>.61 4.27</i>
<i>BLK</i>	<i>Shale</i>		<i>Fractured HARD</i>	<i>4.27 12.45</i>

**Annular Space**

Depth Set at (m/ft)	Type of Sealant Used (Material and Type)	Volume Placed (m³/ft³)
From To		
<i>0 .31</i>	<i>Flushment/concrete</i>	
<i>.31 7.62</i>	<i>Benseal/Grout</i>	
<i>7.62 12.45</i>	<i>SAND</i>	

**Results of Well Yield Testing**

	Draw Down		Recovery	
	Time (min)	Water Level (m/ft)	Time (min)	Water Level (m/ft)
After test of well yield, water was:				
<input type="checkbox"/> Clear and sand free				
<input type="checkbox"/> Other, specify _____				
If pumping discontinued, give reason:	Static Level			
	<i>1</i>		<i>1</i>	
Pump intake set at (m/ft)	<i>2</i>		<i>2</i>	
Pumping rate (l/min / GPM)	<i>3</i>		<i>3</i>	
	<i>4</i>		<i>4</i>	
Duration of pumping _____ hrs + _____ min	<i>5</i>		<i>5</i>	
Final water level end of pumping (m/ft)	<i>10</i>		<i>10</i>	
If flowing give rate (l/min / GPM)	<i>15</i>		<i>15</i>	
	<i>20</i>		<i>20</i>	
Recommended pump depth (m/ft)	<i>25</i>		<i>25</i>	
	<i>30</i>		<i>30</i>	
Recommended pump rate (l/min / GPM)	<i>40</i>		<i>40</i>	
	<i>50</i>		<i>50</i>	
Well production (l/min / GPM)	<i>60</i>		<i>60</i>	
Disinfected? <input type="checkbox"/> Yes <input type="checkbox"/> No				

**Method of Construction**

Cable Tool  Diamond  Public  Commercial  Not used

Rotary (Conventional)  Jetting  Domestic  Municipal  Dewatering

Rotary (Reverse)  Driving  Livestock  Test Hole  Monitoring

Boring  Digging  Irrigation  Cooling & Air Conditioning

Air percussion  Industrial

Other, specify *Direct Push*  Other, specify \_\_\_\_\_

**Construction Record - Casing**

Inside Diameter (cm/in)	Open Hole OR Material (Galvanized, Fibreglass, Concrete, Plastic, Steel)	Wall Thickness (cm/in)	Depth (m/ft)		Status of Well
			From	To	
<i>3.45</i>	<i>PVC</i>	<i>.356</i>	<i>0</i>	<i>7.93</i>	<input type="checkbox"/> Water Supply <input type="checkbox"/> Replacement Well <input checked="" type="checkbox"/> Test Hole <input type="checkbox"/> Recharge Well <input type="checkbox"/> Dewatering Well <input checked="" type="checkbox"/> Observation and/or Monitoring Hole <input type="checkbox"/> Alteration (Construction) <input type="checkbox"/> Abandoned, Insufficient Supply <input type="checkbox"/> Abandoned, Poor Water Quality <input type="checkbox"/> Abandoned, other, specify _____ <input type="checkbox"/> Other, specify _____

**Construction Record - Screen**

Outside Diameter (cm/in)	Material (Plastic, Galvanized, Steel)	Slot No.	Depth (m/ft)		Status of Well
			From	To	
<i>4.21</i>	<i>PVC</i>	<i>10</i>	<i>7.93</i>	<i>12.45</i>	<input type="checkbox"/> Other, specify _____

**Water Details**

Water found at Depth (m/ft)	Kind of Water: <input type="checkbox"/> Fresh <input type="checkbox"/> Untested <input type="checkbox"/> Gas <input type="checkbox"/> Other, specify _____	Hole Diameter
		Depth (m/ft) From To Diameter (cm/in)
		<i>4.27 8.3</i>
		<i>4.27 12.45 5.7</i>

**Well Contractor and Well Technician Information**

Business Name of Well Contractor: *Strata Drilling* Well Contractor's Licence No.: *7241*

Business Address (Street Number/Name): *165 shields Court* Municipality: *Markham*

Province: *ON* Postal Code: *L2R 8V2* Business E-mail Address: *wrc@strata-drilling.com*

Bus. Telephone No. (inc. area code): *905 764 9304* Name of Well Technician (Last Name, First Name): *Berty Brian*

Well Technician's Licence No.: *3616* Signature of Technician and/or Contractor: \_\_\_\_\_ Date Submitted: *20141003*

**Map of Well Location**

Please provide a map below following instructions on the back.

Comments: \_\_\_\_\_

Well owner's information package delivered <input type="checkbox"/> Yes <input checked="" type="checkbox"/> No	Date Package Delivered: _____	Ministry Use Only Audit No: <i>Z188406</i> Received: <i>10/03/2014</i>
Date Work Completed: <i>20141002</i>		



Measurements recorded in:  Metric  Imperial

**Well Owner's Information**

First Name: \_\_\_\_\_ Last Name / Organization: **The Great West Life Assurance Company and London Life Insurance Company** E-mail Address: \_\_\_\_\_  Well Constructed by Well Owner

Mailing Address (Street Number/Name): **330 University Avenue, Suite 300** Municipality: **Toronto** Province: **ON** Postal Code: **M5G 1K8** Telephone No. (inc. area code): \_\_\_\_\_

**Well Location**

Address of Well Location (Street Number/Name): **269 LAURIER AVE** Township: \_\_\_\_\_ Lot: \_\_\_\_\_ Concession: \_\_\_\_\_

County/District/Municipality: \_\_\_\_\_ City/Town/Village: **Ottawa** Province: **Ontario** Postal Code: \_\_\_\_\_

UTM Coordinates: Zone **18** Easting **445367** Northing **5029798** Municipal Plan and Sublot Number: \_\_\_\_\_ Other: \_\_\_\_\_

**Overburden and Bedrock Materials/Abandonment Sealing Record** (see instructions on the back of this form)

General Colour	Most Common Material	Other Materials	General Description	Depth (m/ft) From	Depth (m/ft) To
BLK	Asphalt	Gravel	Soft	0	.31
Bra	Dark SAND	many boulders	Soft	.31	4.27
BLACK	Shale		fractured HARD	4.27	10.38

**Annular Space**

Depth Set at (m/ft) From	Depth Set at (m/ft) To	Type of Sealant Used (Material and Type)	Volume Placed (m³/ft³)
0	.31	Freshmant/concrete	
.31	5.49	Grout / Bentonite	
5.49	10.38	SAND	

**Results of Well Yield Testing**

After test of well yield, water was: <input type="checkbox"/> Clear and sand free <input type="checkbox"/> Other, specify _____	Draw Down		Recovery	
	Time (min)	Water Level (m/ft)	Time (min)	Water Level (m/ft)
If pumping discontinued, give reason: _____	Static Level			
	1		1	
	Pump intake set at (m/ft)	2	2	
	Pumping rate (l/min / GPM)	3	3	
	Duration of pumping _____ hrs + _____ min	4	4	
	Final water level end of pumping (m/ft)	5	5	
If flowing give rate (l/min / GPM)	10		10	
	15		15	
	20		20	
	Recommended pump depth (m/ft)	25	25	
	Recommended pump rate (l/min / GPM)	30	30	
	Well production (l/min / GPM)	40	40	
Disinfected? <input type="checkbox"/> Yes <input type="checkbox"/> No	50		50	
	60		60	

**Method of Construction**

Cable Tool  Diamond  
 Rotary (Conventional)  Jetting  
 Rotary (Reverse)  Driving  
 Boring  Digging  
 Air percussion  
 Other, specify **Direct Push**

**Well Use**

Public  Commercial  Not used  
 Domestic  Municipal  Dewatering  
 Livestock  Test Hole  Monitoring  
 Irrigation  Cooling & Air Conditioning  
 Industrial  
 Other, specify \_\_\_\_\_

**Construction Record - Casing**

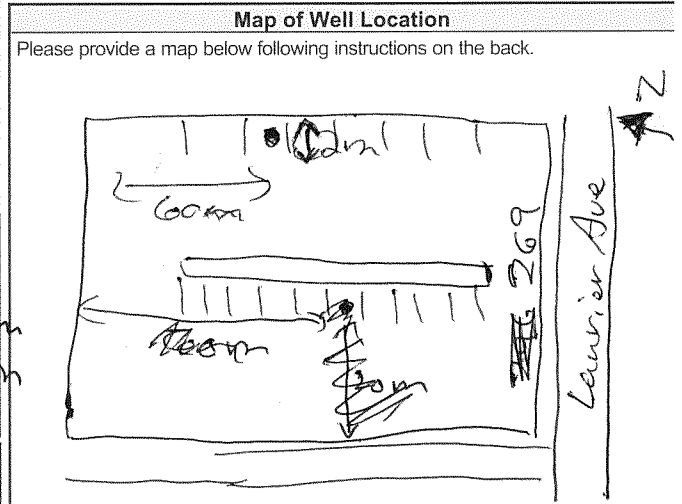
Inside Diameter (cm/in)	Open Hole OR Material (Galvanized, Fibreglass, Concrete, Plastic, Steel)	Wall Thickness (cm/in)	Depth (m/ft)		Status of Well
			From	To	
3.45	PVC	.356	0	5.79	<input type="checkbox"/> Water Supply <input type="checkbox"/> Replacement Well <input checked="" type="checkbox"/> Test Hole <input type="checkbox"/> Recharge Well <input type="checkbox"/> Dewatering Well <input checked="" type="checkbox"/> Observation and/or Monitoring Hole <input type="checkbox"/> Alteration (Construction) <input type="checkbox"/> Abandoned, Insufficient Supply <input type="checkbox"/> Abandoned, Poor Water Quality <input type="checkbox"/> Abandoned, other, specify _____ <input type="checkbox"/> Other, specify _____

**Construction Record - Screen**

Outside Diameter (cm/in)	Material (Plastic, Galvanized, Steel)	Slot No.	Depth (m/ft)	
			From	To
4.21	PVC	10	5.79	10.38

**Water Details**

Water found at Depth (m/ft)	Kind of Water: <input type="checkbox"/> Fresh <input type="checkbox"/> Untested	Hole Diameter Depth (m/ft) From	Hole Diameter Diameter (cm/in) To
	<input type="checkbox"/> Gas <input type="checkbox"/> Other, specify _____	0	4.27 8.3cm
	<input type="checkbox"/> Gas <input type="checkbox"/> Other, specify _____	4.27	10.38 5.7cm



**Well Contractor and Well Technician Information**

Business Name of Well Contractor: **Strata** Well Contractor's Licence No.: **72411**

Business Address (Street Number/Name): **165 shields Court** Municipality: **Markham**

Province: **ON** Postal Code: **L3R8V2** Business E-mail Address: **wrecords@statasoil.com**

Bus. Telephone No. (inc. area code): **9057649384** Name of Well Technician (Last Name, First Name): **McCoy Jamie**

Well Technician's Licence No.: **3656** Signature of Technician and/or Contractor: \_\_\_\_\_ Date Submitted: **20140925**

Comments: \_\_\_\_\_

Well owner's information package delivered <input type="checkbox"/> Yes <input checked="" type="checkbox"/> No	Date Package Delivered: <b>20140924</b>	<b>Ministry Use Only</b> Audit No. <b>2187871</b> <b>NOV 12 2014</b>
Date Work Completed: <b>20140924</b>		

Measurements recorded in:  Metric  Imperial

A168839

S16088 Page \_\_\_\_ of \_\_\_\_

**Well Owner's Information**

First Name: \_\_\_\_\_ Last Name / Organization: The Great-West Life Assurance Company and London Life E-mail Address: \_\_\_\_\_  Well Constructed by Well Owner

Mailing Address (Street Number/Name): 330 University Avenue, Suite 300 Municipality: Toronto Province: ON Postal Code: M5S 1A8 Telephone No. (inc. area code): \_\_\_\_\_

**Well Location**

Address of Well Location (Street Number/Name): 269 ~~Ridgeway~~ Laurier Ave Township: \_\_\_\_\_ Lot: \_\_\_\_\_ Concession: \_\_\_\_\_

County/District/Municipality: \_\_\_\_\_ City/Town/Village: Ottawa Province: **Ontario** Postal Code: \_\_\_\_\_

UTM Coordinates: Zone 18 Easting 445336 Northing 5029785 Municipal Plan and Sublot Number: \_\_\_\_\_ Other: \_\_\_\_\_

**Overburden and Bedrock Materials/Abandonment Sealing Record** (see instructions on the back of this form)

General Colour	Most Common Material	Other Materials	General Description	Depth (m/ft) From	Depth (m/ft) To
Bkck	Ashpalt	Gravel	Soft	0	1.22
Gry	Clay	Sand	Soft	1.22	4.57
Gry	Shale		Hard	4.57	10.36

**Annular Space**

Depth Set at (m/ft) From	Depth Set at (m/ft) To	Type of Sealant Used (Material and Type)	Volume Placed (m <sup>3</sup> /ft <sup>3</sup> )
0	.31	Flushmant/concrete	
.31	7.01	Bentonite	
7.01	10.36	SAND	

**Method of Construction**

Cable Tool  Diamond  Rotary (Conventional)  Jetting  Rotary (Reverse)  Driving  Boring  Digging  Air percussion  Other, specify Direct Push

**Well Use**

Public  Commercial  Not used  Domestic  Municipal  Dewatering  Livestock  Test Hole  Monitoring  Irrigation  Cooling & Air Conditioning  Industrial  Other, specify \_\_\_\_\_

**Construction Record - Casing**

Inside Diameter (cm/in)	Open Hole OR Material (Galvanized, Fibreglass, Concrete, Plastic, Steel)	Wall Thickness (cm/in)	Depth (m/ft)		Status of Well
			From	To	
3.45	PVC	.356	0	7.32	<input type="checkbox"/> Water Supply <input type="checkbox"/> Replacement Well <input checked="" type="checkbox"/> Test Hole <input type="checkbox"/> Recharge Well <input type="checkbox"/> Dewatering Well <input checked="" type="checkbox"/> Observation and/or Monitoring Hole <input type="checkbox"/> Alteration (Construction) <input type="checkbox"/> Abandoned, Insufficient Supply <input type="checkbox"/> Abandoned, Poor Water Quality <input type="checkbox"/> Abandoned, other, specify _____ <input type="checkbox"/> Other, specify _____

**Construction Record - Screen**

Outside Diameter (cm/in)	Material (Plastic, Galvanized, Steel)	Slot No.	Depth (m/ft)	
			From	To
4.21	PVC	10	7.32	10.36

**Water Details**

Water found at Depth (m/ft)	Kind of Water: <input type="checkbox"/> Fresh <input type="checkbox"/> Untested <input type="checkbox"/> Gas <input type="checkbox"/> Other, specify _____	Depth (m/ft) From	Depth (m/ft) To	Hole Diameter (cm/in)
0		0	4.57	8.3cm
4.57		4.57	10.36	5.6cm

**Well Contractor and Well Technician Information**

Business Name of Well Contractor: Strata Well Contractor's Licence No.: 712411

Business Address (Street Number/Name): 165 shields Court Municipality: Markham

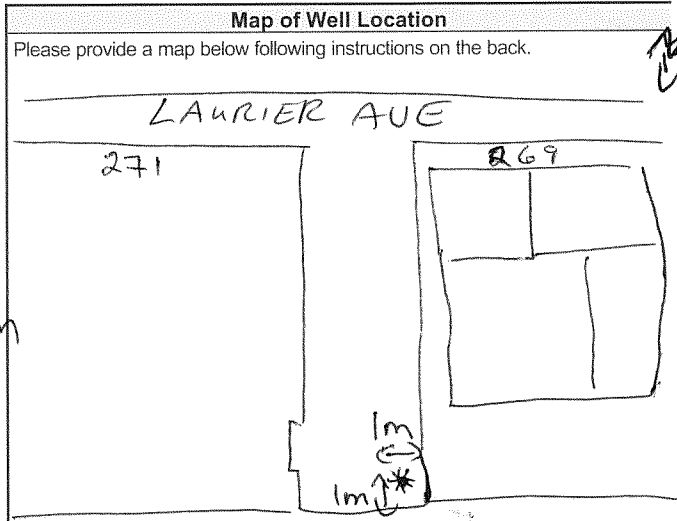
Province: ON Postal Code: L3R9U2 Business E-mail Address: wrecords@strataoil.com

Bus. Telephone No. (inc. area code): 905 764 9304 Name of Well Technician (Last Name, First Name): Jamie McCoy

Well Technician's Licence No.: 3656 Signature of Technician and/or Contractor: \_\_\_\_\_ Date Submitted: 2014/10/17

**Results of Well Yield Testing**

After test of well yield, water was: <input type="checkbox"/> Clear and sand free <input type="checkbox"/> Other, specify _____	Draw Down		Recovery	
	Time (min)	Water Level (m/ft)	Time (min)	Water Level (m/ft)
If pumping discontinued, give reason: _____	Static Level			
	1		1	
	Pump intake set at (m/ft)	2	2	
	Pumping rate (l/min / GPM)	3	3	
	Duration of pumping _____ hrs + _____ min	4	4	
	Final water level end of pumping (m/ft)	5	5	
If flowing give rate (l/min / GPM)	10		10	
	15		15	
	20		20	
	Recommended pump depth (m/ft)	25	25	
	Recommended pump rate (l/min / GPM)	30	30	
	Well production (l/min / GPM)	40	40	
Disinfected? <input type="checkbox"/> Yes <input type="checkbox"/> No	50		50	
	60		60	



Comments: \_\_\_\_\_

Well owner's information package delivered:  Yes  No

Date Package Delivered: \_\_\_\_\_ Date Work Completed: 2014/09/24

**Ministry Use Only**

Audit No: Z187872

NOV 12 2014

Follow the [COVID-19 restrictions and public health measures \(https://covid-19.ontario.ca/public-health-measures\)](https://covid-19.ontario.ca/public-health-measures) and [book your appointment to get vaccinated \(https://covid-19.ontario.ca/book-vaccine/\)](https://covid-19.ontario.ca/book-vaccine/).



[\(/page/government-ontario\)](/page/government-ontario)

Français (/fr/page/registre-de-  
puits)  
FR (/FR/PAGE/RÉGISTRE-DE-  
PUITS)

Menu

## Map: Well records

This map allows you to search and view well record information from reported wells in Ontario.

Full dataset is available in the [Open Data catalogue \(https://data.ontario.ca/dataset/well-records\)](https://data.ontario.ca/dataset/well-records).

---

[Go Back to Map\(\)](#)

### Well ID

Well ID Number: 7236607

Well Audit Number: Z171315

Well Tag Number: A148005

*This table contains information from the original well record and any subsequent updates.*

### Well Location

**Address of Well Location**

180 METCALFE STREET

**Township**

NEPEAN TOWNSHIP

**Lot**

## Concession

County/District/Municipality OTTAWA-CARLETON

## City/Town/Village

Province ON

Postal Code n/a

UTM Coordinates  
NAD83 — Zone 18  
Easting: 445686.00  
Northing: 5029686.00

## Municipal Plan and Sublot Number

## Other

# Overburden and Bedrock Materials Interval

General Colour	Most Common Material	Other Materials	General Description	Depth From	Depth To
	----			0 m	.05 m
GREY	LMSN	FILL	SAND	.05 m	.35 m
BRWN	SAND	FILL	CLAY	.35 m	1.3 m
GREY	CLAY	SILT		1.3 m	2.8 m
GREY	CLAY			2.8 m	7.5 m
GREY	SILT	TILL	SNDY	7.5 m	13.7 m

# Annular Space/Abandonment Sealing Record

Depth From	Depth To	Type of Sealant Used (Material and Type)	Volume Placed
.3 m	4.3 m	BENTONITE	

# Method of Construction & Well Use

Method of Construction    Well Use

H.S.A.

Monitoring

## Status of Well

Observation Wells

## Construction Record - Casing

Inside Diameter	Open Hole or material	Depth From	Depth To
5.08 cm	PLASTIC	0 m	4.6 m

## Construction Record - Screen

Outside Diameter	Material	Depth From	Depth To
5.86 cm	PLASTIC	4.6 m	7.6 m

## Well Contractor and Well Technician Information

Well Contractor's Licence Number: 1844

## Results of Well Yield Testing

After test of well yield, water was

If pumping discontinued, give reason

**Pump intake set at**

---

**Pumping Rate**

---

**Duration of Pumping**

---

**Final water level**

---

**If flowing give rate**

---

**Recommended pump depth**

---

**Recommended pump rate**

---

**Well Production**

---

**Disinfected?**

---

## **Draw Down & Recovery**

<b>Draw Down Time(min)</b>	<b>Draw Down Water level</b>	<b>Recovery Time(min)</b>	<b>Recovery Water level</b>
----------------------------	------------------------------	---------------------------	-----------------------------

---

SWL

---

1

---

1

---

2

---

2

---

3

---

3

---

4

---

4

---

5

---

5

---

10

---

10

---

15

---

15

---

20

---

20

---

25

---

25

---

30

---

30

---

40

---

40

---

45	45
50	50
60	60

## Water Details

Water Found at Depth	Kind
----------------------	------

7.1 m	Untested
-------	----------

## Hole Diameter

Depth From	Depth To	Diameter
------------	----------	----------

0 m	13.7 m	20.3 cm
-----	--------	---------

**Audit Number:** Z171315

**Date Well Completed:** April 12, 2014

**Date Well Record Received by MOE:** January 29, 2015

## Related

[How to use a Ministry of the Environment map \(/page/how-use-ministry-environment-map#wells\)](/page/how-use-ministry-environment-map#wells)

Technical documentation: Metadata record (<https://data.ontario.ca/dataset/well-records/resource/e3f2-48d5-888c-c1deadfd2f77>)

344e-



[about Ontario \(https://www.ontario.ca/page/about-ontario\)](https://www.ontario.ca/page/about-ontario)

[accessibility \(https://www.ontario.ca/page/accessibility\)](https://www.ontario.ca/page/accessibility)

[news \(http://news.ontario.ca/newsroom/en\)](http://news.ontario.ca/newsroom/en)

[privacy \(https://www.ontario.ca/page/privacy-statement\)](https://www.ontario.ca/page/privacy-statement)

[terms of use \(https://www.ontario.ca/page/terms-use\)](https://www.ontario.ca/page/terms-use)

[© Queen's Printer for Ontario, 2012-22 \(https://www.ontario.ca/page/copyright-information-c-queens-printer-ontario\)](https://www.ontario.ca/page/copyright-information-c-queens-printer-ontario)

Follow the [COVID-19 restrictions and public health measures \(https://covid-19.ontario.ca/public-health-measures\)](https://covid-19.ontario.ca/public-health-measures) and [book your appointment to get vaccinated \(https://covid-19.ontario.ca/book-vaccine/\)](https://covid-19.ontario.ca/book-vaccine/).



[\(/page/government-ontario\)](/page/government-ontario)

Français (/fr/page/registre-de-puits)  
FR (/FR/PAGE/RÉGISTRE-DE-PUITS)

Menu

## Map: Well records

This map allows you to search and view well record information from reported wells in Ontario.

Full dataset is available in the [Open Data catalogue \(https://data.ontario.ca/dataset/well-records\)](https://data.ontario.ca/dataset/well-records).

---

[Go Back to Map\(\)](#)

### Well ID

Well ID Number: 7236609

Well Audit Number: Z171364

Well Tag Number: A148005

*This table contains information from the original well record and any subsequent updates.*

### Well Location

**Address of Well Location**

180 METCALFE STREET

**Township**

NEPEAN TOWNSHIP

**Lot**

## Concession

County/District/Municipality OTTAWA-CARLETON

City/Town/Village Ottawa

Province ON

Postal Code n/a

UTM Coordinates  
NAD83 — Zone 18  
Easting: 445694.00  
Northing: 5029684.00

Municipal Plan and Sublot Number

Other

## Overburden and Bedrock Materials Interval

General Colour	Most Common Material	Other Materials	General Description	Depth From	Depth To
	----			0 m	.1 m
GREY	LMSN			.1 m	.25 m
GREY	SAND	FILL	GRVL	.25 m	1.7 m
GREY	CLAY	SILT		1.7 m	9 m
GREY	CLAY	SILT	TILL	9 m	16.2 m

## Annular Space/Abandonment Sealing Record

Depth From	Depth To	Type of Sealant Used (Material and Type)	Volume Placed
.3 m	2.7 m	BENTONITE	

## Method of Construction & Well Use

## Method of Construction Well Use

H.S.A.

Monitoring

## Status of Well

Observation Wells

## Construction Record - Casing

Inside Diameter	Open Hole or material	Depth From	Depth To
5.08 cm	PLASTIC	0 m	3 m

## Construction Record - Screen

Outside Diameter	Material	Depth From	Depth To
5.86 cm	PLASTIC	3 m	7.6 m

## Well Contractor and Well Technician Information

Well Contractor's Licence Number: 1844

## Results of Well Yield Testing

After test of well yield, water was

If pumping discontinued, give reason

Pump intake set at

**Pumping Rate**

---

**Duration of Pumping**

---

**Final water level**

---

**If flowing give rate**

---

**Recommended pump depth**

---

**Recommended pump rate**

---

**Well Production**

---

**Disinfected?**

---

## **Draw Down & Recovery**

<b>Draw Down Time(min)</b>	<b>Draw Down Water level</b>	<b>Recovery Time(min)</b>	<b>Recovery Water level</b>
----------------------------	------------------------------	---------------------------	-----------------------------

---

SWL

---

1		1	
---	--	---	--

---

2		2	
---	--	---	--

---

3		3	
---	--	---	--

---

4		4	
---	--	---	--

---

5		5	
---	--	---	--

---

10		10	
----	--	----	--

---

15		15	
----	--	----	--

---

20		20	
----	--	----	--

---

25		25	
----	--	----	--

---

30		30	
----	--	----	--

---

40		40	
----	--	----	--

---

45		45	
----	--	----	--

---

50

50

60

60

---

## Water Details

Water Found at Depth	Kind
----------------------	------

7.6 m	Untested
-------	----------

---

## Hole Diameter

Depth From	Depth To	Diameter
------------	----------	----------

0 m	16.2 m	20.3 cm
-----	--------	---------

---

**Audit Number:** Z171364

**Date Well Completed:** April 12, 2014

**Date Well Record Received by MOE:** January 29, 2015

## Related

[How to use a Ministry of the Environment map \(/page/how-use-ministry-environment-map#wells\)](/page/how-use-ministry-environment-map#wells)

[Technical documentation: Metadata record \(https://data.ontario.ca/dataset/well-records/resource/3031344e-e3f2-48d5-888c-c1deadfd2f77\)](https://data.ontario.ca/dataset/well-records/resource/3031344e-e3f2-48d5-888c-c1deadfd2f77)

Updated: er 18, 2021

Published: March 20, 2014

[about Ontario \(https://www.ontario.ca/page/about-ontario\)](https://www.ontario.ca/page/about-ontario)

[accessibility \(https://www.ontario.ca/page/accessibility\)](https://www.ontario.ca/page/accessibility)

[news \(http://news.ontario.ca/newsroom/en\)](http://news.ontario.ca/newsroom/en)

[privacy \(https://www.ontario.ca/page/privacy-statement\)](https://www.ontario.ca/page/privacy-statement)

[terms of use \(https://www.ontario.ca/page/terms-use\)](https://www.ontario.ca/page/terms-use)

[© Queen's Printer for Ontario, 2012-22 \(https://www.ontario.ca/page/copyright-information-c-queens-printer-ontario\)](https://www.ontario.ca/page/copyright-information-c-queens-printer-ontario)

Follow the [COVID-19 restrictions and public health measures \(https://covid-19.ontario.ca/public-health-measures\)](https://covid-19.ontario.ca/public-health-measures) and [book your appointment to get vaccinated \(https://covid-19.ontario.ca/book-vaccine/\)](https://covid-19.ontario.ca/book-vaccine/).



[\(/page/government-ontario\)](/page/government-ontario)

Français (/fr/page/registre-de-  
puits)  
FR (/FR/PAGE/RÉGIS-  
TRÉ-DE-  
PUITS)

Menu

## Map: Well records

This map allows you to search and view well record information from reported wells in Ontario.

Full dataset is available in the [Open Data catalogue \(https://data.ontario.ca/dataset/well-records\)](https://data.ontario.ca/dataset/well-records).

---

[Go Back to Map\(\)](#)

### Well ID

Well ID Number: 7296899

Well Audit Number: C30157

Well Tag Number: A203689

*This table contains information from the original well record and any subsequent updates.*

### Well Location

#### Address of Well Location

---

**Township**

NEPEAN TOWNSHIP

---

**Lot**

---



## Concession

County/District/Municipality OTTAWA-CARLETON

City/Town/Village

Province ON

Postal Code n/a

UTM Coordinates  
NAD83 — Zone 18  
Easting: 445448.00  
Northing: 5029568.00

Municipal Plan and Sublot Number

Other

## Overburden and Bedrock Materials Interval

General Colour	Most Common Material	Other Materials	General Description	Depth From	Depth To
-------------------	-------------------------	--------------------	------------------------	---------------	-------------

## Annular Space/Abandonment Sealing Record

Depth From	Depth To	Type of Sealant Used (Material and Type)	Volume Placed
---------------	-------------	---	------------------

## Method of Construction & Well Use

Method of Construction	Well Use
------------------------	----------

# Status of Well

## Construction Record - Casing

Inside Diameter	Open Hole or material	Depth From	Depth To
-----------------	-----------------------	------------	----------

---

---

---

## Construction Record - Screen

Outside Diameter	Material	Depth From	Depth To
------------------	----------	------------	----------

---

---

---

## Well Contractor and Well Technician Information

Well Contractor's Licence Number: 7328

## Results of Well Yield Testing

After test of well yield, water was

---

If pumping discontinued, give reason

---

Pump intake set at

---

Pumping Rate

---

Duration of Pumping

---

Final water level

---

If flowing give rate

---

Recommended pump depth

---

## Recommended pump rate

---

## Well Production

---

## Disinfected?

---

## Draw Down & Recovery

Draw Down Time(min)	Draw Down Water level	Recovery Time(min)	Recovery Water level
---------------------	-----------------------	--------------------	----------------------

---

SWL

1		1	
---	--	---	--

---

2		2	
---	--	---	--

---

3		3	
---	--	---	--

---

4		4	
---	--	---	--

---

5		5	
---	--	---	--

---

10		10	
----	--	----	--

---

15		15	
----	--	----	--

---

20		20	
----	--	----	--

---

25		25	
----	--	----	--

---

30		30	
----	--	----	--

---

40		40	
----	--	----	--

---

45		45	
----	--	----	--

---

50		50	
----	--	----	--

---

60		60	
----	--	----	--

---

## Water Details

Water Found at Depth	Kind
----------------------	------

---

---

---

---

## Hole Diameter

Depth From	Depth To	Diameter
---------------	-------------	----------

---

---

---

---

**Audit Number:** C30157

**Date Well Completed:** August 24, 2017

**Date Well Record Received by MOE:** October 06, 2017

### Related

[How to use a Ministry of the Environment map \(/page/how-use-ministry-environment-map#wells\)](#)

[Technical documentation: Metadata record \(https://data.ontario.ca/dataset/well-records/resource/3031344e-e3f2-48d5-888c-c1deadfd2f77\)](https://data.ontario.ca/dataset/well-records/resource/3031344e-e3f2-48d5-888c-c1deadfd2f77)

Updated: October 18, 2021

Published: March 20, 2014

---

[about Ontario \(https://www.ontario.ca/page/about-ontario\)](https://www.ontario.ca/page/about-ontario)

[accessibility \(https://www.ontario.ca/page/accessibility\)](https://www.ontario.ca/page/accessibility)

[news \(http://news.ontario.ca/newsroom/en\)](http://news.ontario.ca/newsroom/en)

[privacy \(https://www.ontario.ca/page/privacy-statement\)](https://www.ontario.ca/page/privacy-statement)

[terms of use \(https://www.ontario.ca/page/terms-use\)](https://www.ontario.ca/page/terms-use)



Measurements recorded in:  Metric  Imperial

CARLETON UNIVERSITY

Address of Well Location (Street Number/Name) 355 Cooper St
Township Ottawa
City/Town/Village Ottawa
Province Ontario
Postal Code
UTM Coordinates Zone Easting Northing
Municipal Plan and Sublot Number

Overburden and Bedrock Materials/Abandonment Sealing Record (see instructions on the back of this form)
Table with columns: General Colour, Most Common Material, Other Materials, General Description, Depth (m/ft) From, To

Annular Space
Table with columns: Depth Set at (m/ft) From, To; Type of Sealant Used (Material and Type); Volume Placed (m³/ft³)

Method of Construction
Well Use
List of construction methods and well uses with checkboxes.

Construction Record - Casing
Table with columns: Inside Diameter (cm/in), Open Hole OR Material, Wall Thickness (cm/in), Depth (m/ft) From, To; Status of Well

Construction Record - Screen
Table with columns: Outside Diameter (cm/in), Material, Slot No., Depth (m/ft) From, To

Water Details
Hole Diameter
Table with columns: Water found at Depth, Kind of Water, Depth (m/ft) From, To, Diameter (cm/in)


Well Contractor and Well Technician Information
Business Name of Well Contractor: Strata Drilling Group
Well Contractor's Licence No.: 7241
Business Address: 105 Shields Court, Markham

Results of Well Yield Testing
Table with columns: Draw Down (Time, Water Level), Recovery (Time, Water Level), Pump intake set at, Pumping rate, Duration of pumping, Final water level end of pumping, If flowing give rate, Recommended pump depth, Recommended pump rate, Well production, Disinfected?

Map of Well Location
Please provide a map below following instructions on the back.
Handwritten: See MAP

Well owner's information package delivered
Date Package Delivered: 20180109
Date Work Completed: 20180109

Ministry Use Only
Audit No: 212304
FEB 13 2018
Received



5.21281

C-7241 Z-212304

FEB 13 2018





Well Tag#: A182697 (low)  
A182697

Measurements recorded in:  Metric  Imperial

Page 5-21381 of

CARLETON UNIVERSITY

Address of Well Location (Street Number/Name): 355 Cooper St  
 Township: \_\_\_\_\_ Lot: \_\_\_\_\_ Concession: \_\_\_\_\_  
 County/District/Municipality: \_\_\_\_\_ City/Town/Village: ottawa Province: **Ontario** Postal Code: \_\_\_\_\_  
 UTM Coordinates: Zone 18 Easting 44552650 Northing 29511  
 Municipal Plan and Sublot Number: \_\_\_\_\_ Other: \_\_\_\_\_

**Overburden and Bedrock Materials/Abandonment Sealing Record** (see instructions on the back of this form)

General Colour	Most Common Material	Other Materials	General Description	Depth (m/ft)	
				From	To
BRN	Gravel		Loose	0	.61
BRN	Fill		packed	.61	3.1
BRN	Clay	Silt	Soft	3.1	4.57
GRY	Clay		Soft	4.57	7.62

**Annular Space**

Depth Set at (m/ft)	Type of Sealant Used (Material and Type)	Volume Placed (m <sup>3</sup> /ft <sup>3</sup> )
0 .31	Concrete/Plush mount	
.31 3.96	Bestonite	
3.96 7.62	Sand	

**Results of Well Yield Testing**

After test of well yield, water was: <input type="checkbox"/> Clear and sand free <input type="checkbox"/> Other, specify _____	Draw Down		Recovery	
	Time (min)	Water Level (m/ft)	Time (min)	Water Level (m/ft)
If pumping discontinued, give reason:  Pump intake set at (m/ft)  Pumping rate (l/min / GPM)  Duration of pumping _____ hrs + _____ min  Final water level end of pumping (m/ft)  If flowing give rate (l/min / GPM)  Recommended pump depth (m/ft)  Recommended pump rate (l/min / GPM)  Well production (l/min / GPM)  Disinfected? <input type="checkbox"/> Yes <input type="checkbox"/> No	Static Level			
	1		1	
	2		2	
	3		3	
	4		4	
	5		5	
10		10		
15		15		
20		20		
25		25		
30		30		
40		40		
50		50		
60		60		

**Method of Construction**

Cable Tool  Diamond  Public  Commercial  Not used  
 Rotary (Conventional)  Jetting  Domestic  Municipal  Dewatering  
 Rotary (Reverse)  Driving  Livestock  Test Hole  Monitoring  
 Boring  Digging  Irrigation  Cooling & Air Conditioning  
 Air percussion  Industrial  
 Other, specify direct push  Other, specify \_\_\_\_\_

**Construction Record - Casing**

Inside Diameter (cm/in)	Open Hole OR Material (Galvanized, Fibreglass, Concrete, Plastic, Steel)	Wall Thickness (cm/in)	Depth (m/ft)		Status of Well
			From	To	
4.03	PVC	368	0	4.57	<input type="checkbox"/> Water Supply <input type="checkbox"/> Replacement Well <input checked="" type="checkbox"/> Test Hole <input type="checkbox"/> Recharge Well <input type="checkbox"/> Dewatering Well <input checked="" type="checkbox"/> Observation and/or Monitoring Hole <input type="checkbox"/> Alteration (Construction) <input type="checkbox"/> Abandoned, Insufficient Supply <input type="checkbox"/> Abandoned, Poor Water Quality <input type="checkbox"/> Abandoned, other, specify _____ <input type="checkbox"/> Other, specify _____

**Construction Record - Screen**

Outside Diameter (cm/in)	Material (Plastic, Galvanized, Steel)	Slot No.	Depth (m/ft)	
			From	To
4.82	PVC	10	4.57	7.62

**Water Details**

Water found at Depth (m/ft)	Kind of Water: <input type="checkbox"/> Fresh <input type="checkbox"/> Untested <input type="checkbox"/> Gas <input type="checkbox"/> Other, specify _____
0	7.62

**Well Contractor and Well Technician Information**

Business Name of Well Contractor: Strata Drilling Group Well Contractor's Licence No.: 7241  
 Business Address (Street Number/Name): 165 Shields Court Municipality: Markham  
 Province: ON Postal Code: L3R8V2 Business E-mail Address: Wrecords@strata.com

**Map of Well Location**

Please provide a map below following instructions on the back.

See MAP

2

Bus. Telephone No. (inc. area code): 9059407919 Name of Well Technician (Last Name, First Name): Halladay Phil  
 Well Technician's Licence No.: 3832 Signature of Technician and/or Contractor: [Signature] Date Submitted: 20180109

Well owner's information package delivered:  Yes  No

Date Package Delivered: \_\_\_\_\_ Date Work Completed: 20180109

**Ministry Use Only**  
 Audit No: 2212307  
 Received: FEB 13 2018





S 21381

C-7241 Z-212307

FEB 13 2018



Tag#: A182694 (nt Below)  
A182694 A182694

Measurements recorded in:  Metric  Imperial

CARLETON UNIVERSITY

Address of Well Location (Street Number/Name): 355 Cooper St Township: \_\_\_\_\_ Lot: \_\_\_\_\_ Concession: \_\_\_\_\_  
 County/District/Municipality: \_\_\_\_\_ City/Town/Village: OTTAWA Province: Ontario Postal Code: \_\_\_\_\_  
 UTM Coordinates Zone: \_\_\_\_\_ Easting: \_\_\_\_\_ Northing: \_\_\_\_\_ Municipal Plan and Sublot Number: \_\_\_\_\_ Other: \_\_\_\_\_  
 NAD 83 18 4455565029519

**Overburden and Bedrock Materials/Abandonment Sealing Record** (see instructions on the back of this form)

General Colour	Most Common Material	Other Materials	General Description	Depth (m/ft)	
				From	To
BRN	Gravel		Loose	0	0.61
BRN	Fill		Packed	0.61	1.83
BRN	clay	Silt	Silt	1.83	4.57
GRY	Silt	clay	Silt	4.57	7.62

**Annular Space**

Depth Set at (m/ft)	Type of Sealant Used (Material and Type)	Volume Placed (m³/ft³)
From	To	
0	31 Concrete Flushmount	
31	3.96 Bentonite	
3.96	7.62 Sand	

**Results of Well Yield Testing**

After test of well yield, water was: <input type="checkbox"/> Clear and sand free <input type="checkbox"/> Other, specify _____	Draw Down		Recovery	
	Time (min)	Water Level (m/ft)	Time (min)	Water Level (m/ft)
If pumping discontinued, give reason:  Pump intake set at (m/ft)  Pumping rate (l/min / GPM)  Duration of pumping _____ hrs + _____ min  Final water level end of pumping (m/ft)  If flowing give rate (l/min / GPM)  Recommended pump depth (m/ft)  Recommended pump rate (l/min / GPM)  Well production (l/min / GPM)  Disinfected? <input type="checkbox"/> Yes <input type="checkbox"/> No	Static Level			
	1		1	
	2		2	
	3		3	
	4		4	
	5		5	
10		10		
15		15		
20		20		
25		25		
30		30		
40		40		
50		50		
60		60		

**Method of Construction**

Cable Tool  Diamond  Public  Commercial  Not used  
 Rotary (Conventional)  Jetting  Domestic  Municipal  Dewatering  
 Rotary (Reverse)  Driving  Livestock  Test Hole  Monitoring  
 Boring  Digging  Irrigation  Cooling & Air Conditioning  
 Air percussion  Industrial  
 Other, specify direct push  Other, specify \_\_\_\_\_

**Construction Record - Casing**

Inside Diameter (cm/in)	Open Hole OR Material (Galvanized, Fibreglass, Concrete, Plastic, Steel)	Wall Thickness (cm/in)	Depth (m/ft)		Status of Well
			From	To	
4.03	PVC	368	0	4.57	<input type="checkbox"/> Water Supply <input type="checkbox"/> Replacement Well <input checked="" type="checkbox"/> Test Hole <input type="checkbox"/> Recharge Well <input type="checkbox"/> Dewatering Well <input checked="" type="checkbox"/> Observation and/or Monitoring Hole <input type="checkbox"/> Alteration (Construction) <input type="checkbox"/> Abandoned, Insufficient Supply <input type="checkbox"/> Abandoned, Poor Water Quality <input type="checkbox"/> Abandoned, other, specify _____ <input type="checkbox"/> Other, specify _____

**Construction Record - Screen**

Outside Diameter (cm/in)	Material (Plastic, Galvanized, Steel)	Slot No.	Depth (m/ft)	
			From	To
4.82	PVC	10	4.57	7.62

**Map of Well Location**

Please provide a map below following instructions on the back.

See MAP

**Water Details**

Water found at Depth (m/ft)	Kind of Water: <input type="checkbox"/> Fresh <input type="checkbox"/> Untested <input type="checkbox"/> Gas <input type="checkbox"/> Other, specify _____	Depth (m/ft)	Diameter (cm/in)
From	To		
0	7.62	8.25	

**Well Contractor and Well Technician Information**

Business Name of Well Contractor: Strata Drilling Group Well Contractor's Licence No.: 7281  
 Business Address (Street Number/Name): 165 Shields Court Municipality: Markham  
 Province: ON Postal Code: L3R8K2 Business E-mail Address: lrecords@stratasite.com  
 Bus. Telephone No. (inc. area code): 9059407919 Name of Well Technician (Last Name, First Name): Malladay Phil  
 Well Technician's Licence No.: 3832 Signature of Technician and/or Contractor: [Signature] Date Submitted: 2018 01 18

Comments:

Well owner's information package delivered:  Yes  No

Date Package Delivered: 2018 01 09

Date Work Completed: 2018 01 09

**Ministry Use Only**


Audit No: 2212305

FEB 13 2018

Received: \_\_\_\_\_



8 21381



C-7241  
Z-21230S

FEB 13 2018



Measurements recorded in:  Metric  Imperial

A182722

Page 5-21381 of

CARLETON UNIVERSITY

Address of Well Location (Street Number/Name): 355 Cooper St  
 Township: [ ] Lot: [ ] Concession: [ ]  
 County/District/Municipality: [ ] City/Town/Village: Ottawa  
 Province: Ontario Postal Code: [ ] [ ] [ ] [ ] [ ] [ ]  
 UTM Coordinates: Zone: 18 Easting: 445534 Northing: 5029570  
 Municipal Plan and Sublot Number: [ ] Other: [ ]

**Overburden and Bedrock Materials/Abandonment Sealing Record** (see instructions on the back of this form)

General Colour	Most Common Material	Other Materials	General Description	Depth (m/ft) From	Depth (m/ft) To
GRY	Concrete			0	0.15
GRY	Gravel		House	0.15	0.31
BWN	Clay	Silt	SoFT	0.31	1.83
GRY	Clay		SoFT	1.83	3.96

**Annular Space**

Depth Set at (m/ft) From	Depth Set at (m/ft) To	Type of Sealant Used (Material and Type)	Volume Placed (m³/ft³)
0	0.31	Concrete Flushmount	
0.31	0.91	Bentonite	
0.91	3.96	Sand	

**Results of Well Yield Testing**

After test of well yield, water was: <input type="checkbox"/> Clear and sand free <input type="checkbox"/> Other, specify _____	Draw Down		Recovery	
	Time (min)	Water Level (m/ft)	Time (min)	Water Level (m/ft)
If pumping discontinued, give reason: _____	Static Level			
	1		1	
	Pump intake set at (m/ft)	2	2	
	Pumping rate (l/min / GPM)	3	3	
	Duration of pumping _____ hrs + _____ min	4	4	
	Final water level end of pumping (m/ft)	5	5	
If flowing give rate (l/min / GPM)	10		10	
	15		15	
	20		20	
	Recommended pump depth (m/ft)	25	25	
	Recommended pump rate (l/min / GPM)	30	30	
	Well production (l/min / GPM)	40	40	
Disinfected? <input type="checkbox"/> Yes <input type="checkbox"/> No	50		50	
	60		60	

**Method of Construction**

Cable Tool  Diamond  Public  Commercial  Not used  
 Rotary (Conventional)  Jetting  Domestic  Municipal  Dewatering  
 Rotary (Reverse)  Driving  Livestock  Test Hole  Monitoring  
 Boring  Digging  Irrigation  Cooling & Air Conditioning  
 Air percussion  
 Other, specify Drill Push

**Construction Record - Casing**

Inside Diameter (cm/in)	Open Hole OR Material (Galvanized, Fibreglass, Concrete, Plastic, Steel)	Wall Thickness (cm/in)	Depth (m/ft)		Status of Well
			From	To	
3.45	PVC	0.356	0	0.91	<input type="checkbox"/> Water Supply <input type="checkbox"/> Replacement Well <input checked="" type="checkbox"/> Test Hole <input type="checkbox"/> Recharge Well <input type="checkbox"/> Dewatering Well <input checked="" type="checkbox"/> Observation and/or Monitoring Hole <input type="checkbox"/> Alteration (Construction) <input type="checkbox"/> Abandoned, Insufficient Supply <input type="checkbox"/> Abandoned, Poor Water Quality <input type="checkbox"/> Abandoned, other, specify _____ <input type="checkbox"/> Other, specify _____

**Construction Record - Screen**

Outside Diameter (cm/in)	Material (Plastic, Galvanized, Steel)	Slot No.	Depth (m/ft)	
			From	To
4.21	PVC	10	0.91	3.96

**Map of Well Location**

Please provide a map below following instructions on the back.

See MAP

4

Comments: well in boiler room

**Water Details**

Water found at Depth (m/ft)	Kind of Water: <input type="checkbox"/> Fresh <input type="checkbox"/> Untested <input type="checkbox"/> Gas <input type="checkbox"/> Other, specify _____	Depth (m/ft) From	Depth (m/ft) To	Diameter (cm/in)
		0	3.96	5.08

**Well Contractor and Well Technician Information**


Business Name of Well Contractor: Strata Drilling Corp  
 Well Contractor's Licence No.: 7241  
 Business Address (Street Number/Name): 165 Shields Court  
 Municipality: Markham  
 Province: ON Postal Code: L3R 9V8 Business E-mail Address: Wreccards@strataon.com  
 Bus. Telephone No. (inc. area code): 905 940 7919 Name of Well Technician (Last Name, First Name): Halladay Phil  
 Well Technician's Licence No.: 31832 Signature of Technician and/or Contractor: [Signature] Date Submitted: 20180118

**Ministry Use Only**

Well owner's information package delivered:  Yes  No  
 Date Package Delivered: 2/1/18  
 Date Work Completed: 2/21/18  
 Audit No: 212306  
 Received: FEB 13 2018



3-21281



C-7241  
Z-212306

FEB 13 2018

Follow the [COVID-19 restrictions and public health measures \(https://covid-19.ontario.ca/public-health-measures\)](https://covid-19.ontario.ca/public-health-measures) and [book your appointment to get vaccinated \(https://covid-19.ontario.ca/book-vaccine/\)](https://covid-19.ontario.ca/book-vaccine/).



[\(/page/government-ontario\)](/page/government-ontario)

Français (/fr/page/registre-de-  
puits)  
FR (/FR/PAGE/REGISTRE-DE-  
PUITS)

Menu

## Map: Well records

This map allows you to search and view well record information from reported wells in Ontario.

Full dataset is available in the [Open Data catalogue \(https://data.ontario.ca/dataset/well-records\)](https://data.ontario.ca/dataset/well-records).

---

[Go Back to Map\(\)](#)

### Well ID

Well ID Number: 7312995

Well Audit Number: Z212308

Well Tag Number: A199385

*This table contains information from the original well record and any subsequent updates.*

### Well Location

**Address of Well Location**

355 COOPER ST

**Township**

NEPEAN TOWNSHIP

**Lot**

## Concession

County/District/Municipality OTTAWA-CARLETON

City/Town/Village Ottawa

Province ON

Postal Code n/a

UTM Coordinates  
NAD83 — Zone 18  
Easting: 445576.00  
Northing: 5029551.00

Municipal Plan and Sublot Number

Other

## Overburden and Bedrock Materials Interval

General Colour	Most Common Material	Other Materials	General Description	Depth From	Depth To
BRWN	FILL	SAND	GRVL	0 m	1.22 m
BRWN	CLAY	SAND	SOFT	1.22 m	3.1 m
GREY	CLAY	SOFT		3.1 m	6.1 m

## Annular Space/Abandonment Sealing Record

Depth From	Depth To	Type of Sealant Used (Material and Type)	Volume Placed
0 m	.31 m	CONCRETE FLUSHMOUNT	
		SAND	
		BENTONITE	

## Method of Construction & Well Use

Method of Construction	Well Use
------------------------	----------

Direct Push	Monitoring
-------------	------------

	Test Hole
--	-----------

---

## Status of Well

Test Hole

## Construction Record - Casing

Inside Diameter	Open Hole or material	Depth From	Depth To
4.07 cm	PLASTIC	0 m	3.1 m

---

## Construction Record - Screen

Outside Diameter	Material	Depth From	Depth To
4.82 cm	PLASTIC	3.1 m	6.1 m

---

## Well Contractor and Well Technician Information

Well Contractor's Licence Number: 7241

## Results of Well Yield Testing

After test of well yield, water was

If pumping discontinued, give reason

Pump intake set at



**Pumping Rate**

---

**Duration of Pumping**

---

**Final water level**

---

**If flowing give rate**

---

**Recommended pump depth**

---

**Recommended pump rate**

---

**Well Production**

---

**Disinfected?**

---

## **Draw Down & Recovery**

<b>Draw Down Time(min)</b>	<b>Draw Down Water level</b>	<b>Recovery Time(min)</b>	<b>Recovery Water level</b>
----------------------------	------------------------------	---------------------------	-----------------------------

---

SWL

---

1

---

1

---

2

---

2

---

3

---

3

---

4

---

4

---

5

---

5

---

10

---

10

---

15

---

15

---

20

---

20

---

25

---

25

---

30

---

30

---

40

---

40

---

45

---

45

---

50	50
60	60

## Water Details

Water Found at Depth	Kind

## Hole Diameter

Depth From	Depth To	Diameter
0 m	6.1 m	8.25 cm

**Audit Number:** Z212308

**Date Well Completed:** March 02, 2018

**Date Well Record Received by MOE:** June 19, 2018

## Related

[How to use a Ministry of the Environment map \(/page/how-use-ministry-environment-map#wells\)](/page/how-use-ministry-environment-map#wells)

Technical documentation: Metadata record (<https://data.ontario.ca/dataset/well-records/resource/3031344e-e3f2-48d5-888c-c1deadfd2f77>)

[about Ontario \(https://www.ontario.ca/page/about-ontario\)](https://www.ontario.ca/page/about-ontario)

[accessibility \(https://www.ontario.ca/page/accessibility\)](https://www.ontario.ca/page/accessibility)

[news \(http://news.ontario.ca/newsroom/en\)](http://news.ontario.ca/newsroom/en)

[privacy \(https://www.ontario.ca/page/privacy-statement\)](https://www.ontario.ca/page/privacy-statement)

[terms of use \(https://www.ontario.ca/page/terms-use\)](https://www.ontario.ca/page/terms-use)

[© Queen's Printer for Ontario, 2012-22 \(https://www.ontario.ca/page/copyright-information-c-queens-printer-ontario\)](https://www.ontario.ca/page/copyright-information-c-queens-printer-ontario)

Follow the [COVID-19 restrictions and public health measures \(https://covid-19.ontario.ca/public-health-measures\)](https://covid-19.ontario.ca/public-health-measures) and [book your appointment to get vaccinated \(https://covid-19.ontario.ca/book-vaccine/\)](https://covid-19.ontario.ca/book-vaccine/).



[\(/page/government-ontario\)](/page/government-ontario)

Français (/fr/page/registre-de-puits)  
FR (/FR/PAGE/REGISTRE-DE-PUITS)

Menu

## Map: Well records

This map allows you to search and view well record information from reported wells in Ontario.

Full dataset is available in the [Open Data catalogue \(https://data.ontario.ca/dataset/well-records\)](https://data.ontario.ca/dataset/well-records).

---

[Go Back to Map\(\)](#)

### Well ID

Well ID Number: 7312996

Well Audit Number: Z277582

Well Tag Number: A215904

*This table contains information from the original well record and any subsequent updates.*

### Well Location

Address of Well Location	315 COOPER ST
--------------------------	---------------

Township	OTTAWA CITY
----------	-------------

Lot	
-----	--

## Concession

County/District/Municipality OTTAWA-CARLETON

City/Town/Village Ottawa

Province ON

Postal Code n/a

UTM Coordinates  
NAD83 — Zone 18  
Easting: 445558.00  
Northing: 5029481.00

Municipal Plan and Sublot Number

Other

## Overburden and Bedrock Materials Interval

General Colour	Most Common Material	Other Materials	General Description	Depth From	Depth To
BLCK	LOAM			0 ft	1 ft
BRWN	FSND	GRVL	SILT	1 ft	10 ft
GREY	CLAY	SILT	SOFT	10 ft	20 ft

## Annular Space/Abandonment Sealing Record

Depth From	Depth To	Type of Sealant Used (Material and Type)	Volume Placed
0 ft	1 ft	CONCRETE FLUSHMOUNT	
1 ft	9 ft	BENSEAL	
9 ft	20 ft	SAND	

## Method of Construction & Well Use

Method of Construction Well Use

Direct Push

Test Hole

Monitoring

---

## Status of Well

Test Hole

## Construction Record - Casing

Inside Diameter	Open Hole or material	Depth From	Depth To
1.38 inch	PLASTIC	0 ft	10 ft

---

## Construction Record - Screen

Outside Diameter	Material	Depth From	Depth To
1.68 inch	PLASTIC	10 ft	20 ft

---

## Well Contractor and Well Technician Information

Well Contractor's Licence Number: 7241

## Results of Well Yield Testing

After test of well yield, water was

If pumping discontinued, give reason

Pump intake set at

Pumping Rate

**Duration of Pumping**

---

**Final water level**

---

**If flowing give rate**

---

**Recommended pump depth**

---

**Recommended pump rate**

---

**Well Production**

---

**Disinfected?**

---

## **Draw Down & Recovery**

<b>Draw Down Time(min)</b>	<b>Draw Down Water level</b>	<b>Recovery Time(min)</b>	<b>Recovery Water level</b>
----------------------------	------------------------------	---------------------------	-----------------------------

---

SWL

---

1		1	
---	--	---	--

---

2		2	
---	--	---	--

---

3		3	
---	--	---	--

---

4		4	
---	--	---	--

---

5		5	
---	--	---	--

---

10		10	
----	--	----	--

---

15		15	
----	--	----	--

---

20		20	
----	--	----	--

---

25		25	
----	--	----	--

---

30		30	
----	--	----	--

---

40		40	
----	--	----	--

---

45		45	
----	--	----	--

---

50		50	
----	--	----	--

---

## Water Details

Water Found at Depth	Kind

## Hole Diameter

Depth From	Depth To	Diameter
0 ft	20 ft	2.375 inch

**Audit Number:** Z277582

**Date Well Completed:** March 02, 2018

**Date Well Record Received by MOE:** June 19, 2018

## Related

[How to use a Ministry of the Environment map \(/page/how-use-ministry-environment-map#wells\)](/page/how-use-ministry-environment-map#wells)

[Technical documentation: Metadata record \(https://data.ontario.ca/dataset/well-records/resource/3031344e-e3f2-48d5-888c-c1deadfd2f77\)](https://data.ontario.ca/dataset/well-records/resource/3031344e-e3f2-48d5-888c-c1deadfd2f77)

Updated: October 18, 2021

Published: March 20, 2014



[about Ontario \(https://www.ontario.ca/page/about-ontario\)](https://www.ontario.ca/page/about-ontario).

[accessibility \(https://www.ontario.ca/page/accessibility\)](https://www.ontario.ca/page/accessibility).

[news \(http://news.ontario.ca/newsroom/en\)](http://news.ontario.ca/newsroom/en)

[privacy \(https://www.ontario.ca/page/privacy-statement\)](https://www.ontario.ca/page/privacy-statement)

[terms of use \(https://www.ontario.ca/page/terms-use\)](https://www.ontario.ca/page/terms-use)

[© Queen's Printer for Ontario, 2012-22 \(https://www.ontario.ca/page/copyright-information-c-queens-printer-ontario\)](https://www.ontario.ca/page/copyright-information-c-queens-printer-ontario).



Measurements recorded in:  Metric  Imperial

We... **A215680** below

5-21811 Page \_\_\_\_ of \_\_\_\_

Well Owner's Information

First Name, Last Name / Organization (Man 4 Holdings Inc.), E-mail Address, Mailing Address (29 Kenora Ave), Municipality (Ottawa), Province (ON), Postal Code (K1H 1B3), Telephone No.

Well Location

Address of Well Location (151 Bank St), Township, Lot, Concession, City/Town/Village (Ottawa), Province (Ontario), Postal Code, UTM Coordinates, Municipal Plan and Sublot Number

Overburden and Bedrock Materials/Abandonment Sealing Record

Table with columns: General Colour, Most Common Material, Other Materials, General Description, Depth (m/ft) From, To. Rows include concrete, clay, gravel, silt, and shales.

Annular Space table with columns: Depth Set at (m/ft) From, To; Type of Sealant Used; Volume Placed (m³/ft²). Rows include concrete flushmount, Benseal, Bentonite Time Release Pellets, and Filter Sand.

Method of Construction and Well Use checkboxes. Includes options for Cable Tool, Rotary, Boring, Air percussion, Diamond, Jetting, Driving, Digging, and various well uses like Public, Commercial, Domestic, etc.

Construction Record - Casing table with columns: Inside Diameter (cm/in), Open Hole OR Material, Wall Thickness (cm/in), Depth (m/ft) From, To. Includes status of well checkboxes.

Construction Record - Screen table with columns: Outside Diameter (cm/in), Material, Slot No., Depth (m/ft) From, To.

Water Details and Hole Diameter tables. Water details include depth and kind of water. Hole diameter includes depth and diameter.

Well Contractor and Well Technician Information. Includes Business Name (Strata Drilling Group), Address (165 Shields Court), Province (ON), Postal Code (K1R 8S2), Business E-mail Address, Business Telephone No., Name of Well Technician (Beatty Brian), Well Technician's Licence No., Signature, and Date Submitted.

Results of Well Yield Testing table with columns: Draw Down (Time, Water Level), Recovery (Time, Water Level). Includes pumping rate, duration, and final water level.

Map of Well Location showing a hand-drawn map of Bank St and 151, with a well location marked. Includes a north arrow and a scale bar.



Well Tag#: A182816  
A182816

Measurements recorded in:  Metric  Imperial

Well Owner's Information

First Name: Last Name / Organization: Man 4 Holdings Inc. E-mail Address:  Well Constructed by Well Owner  
Mailing Address (Street Number/Name): 29 Kenora Ave. Municipality: Ottawa Province: ON Postal Code: K1H 1K7 Telephone No. (inc. area code):

Well Location

Address of Well Location (Street Number/Name): 151 Bank St Township: Concession: City/Town/Village: Ottawa Province: Ontario Postal Code: UTM Coordinates: Zone: 813 Easting: 18445288 Northing: 5029733 Municipal Plan and Sublot Number: Other:

Overburden and Bedrock Materials/Abandonment Sealing Record (see instructions on the back of this form)

General Colour	Most Common Material	Other Materials	General Description	Depth (m/ft) From	Depth (m/ft) To
GRY	Concrete	gravel	hard, loose	0	1
BRN	Clay	gravel, fine sand	soft	1	5
BRN	Clay	gravel, silt	hard	5	7
GRY	Clay	silt	soft	7	10

Annular Space		
Depth Set at (m/ft) From	To	Type of Sealant Used (Material and Type)
0	1	Concrete / flushment
1	4	ben seal
4	10	Filter Sand

Results of Well Yield Testing					
After test of well yield, water was:		Draw Down		Recovery	
<input type="checkbox"/> Clear and sand free	<input type="checkbox"/> Other, specify	Time (min)	Water Level (m/ft)	Time (min)	Water Level (m/ft)
If pumping discontinued, give reason:		Static Level			
Pump intake set at (m/ft)		1		1	
Pumping rate (l/min / GPM)		2		2	
Duration of pumping		3		3	
Final water level end of pumping (m/ft)		4		4	
If flowing give rate (l/min / GPM)		5		5	
Recommended pump depth (m/ft)		10		10	
Recommended pump rate (l/min / GPM)		15		15	
Well production (l/min / GPM)		20		20	
Disinfected?		25		25	
<input type="checkbox"/> Yes <input type="checkbox"/> No		30		30	
		40		40	
		50		50	
		60		60	

Method of Construction:  Cable Tool  Rotary (Conventional)  Rotary (Reverse)  Boring  Air percussion  Other, specify: direct push  
 Diamond  Jetting  Driving  Digging  
Well Use:  Public  Commercial  Not used  Domestic  Municipal  Dewatering  Test Hole  Monitoring  Livestock  Irrigation  Industrial  Other, specify

Construction Record - Casing			Status of Well	
Inside Diameter (cm/in)	Open Hole OR Material (Galvanized, Fibreglass, Concrete, Plastic, Steel)	Wall Thickness (cm/in)	Depth (m/ft) From	To
1.38	PVC	.14	0	5

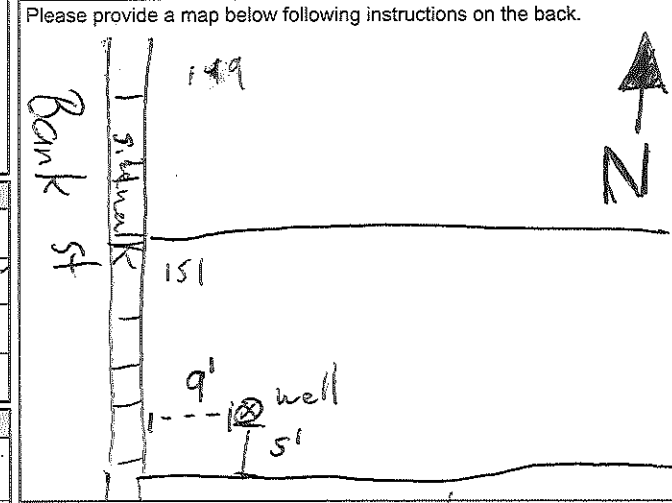
Water Supply  Replacement Well  Test Hole  Recharge Well  Dewatering Well  Observation and/or Monitoring Hole  Alteration (Construction)  Abandoned, Insufficient Supply  Abandoned, Poor Water Quality  Abandoned, other, specify  Other, specify

Construction Record - Screen				
Outside Diameter (cm/in)	Material (Plastic, Galvanized, Steel)	Slot No.	Depth (m/ft) From	To
1.86	PVC	10	5	10

Water Details		Hole Diameter		
Water found at Depth (m/ft)	Kind of Water: <input type="checkbox"/> Fresh <input type="checkbox"/> Untested <input type="checkbox"/> Gas <input type="checkbox"/> Other, specify	Depth (m/ft) From	To	Diameter (cm/in)
		0	10	2.375

Well Contractor and Well Technician Information  
Business Name of Well Contractor: Strata Drilling Group Well Contractor's Licence No.: 722411  
Business Address (Street Number/Name): 165 Shields Court Municipality: Markham  
Province: ON Postal Code: L3R 8L2 Business E-mail Address: wrecords@strataoil.com  
Bus. Telephone No. (inc. area code): 905 940 1919 Name of Well Technician (Last Name, First Name): Beatty Brian  
Well Technician's Licence No.: 3516 Signature of Technician and/or Contractor: Date Submitted: 20180405

Map of Well Location



Comments: Concentric General Contractors

Well owner's information package delivered:  Yes  No  
Date Package Delivered: Y Y Y Y M M D D  
Date Work Completed: 20180405  
Ministry Use Only  
Audit No.: 2277594  
Received: JUN 10 2018



Measurements recorded in:  Metric  Imperial

A251720

DISTRICT REALTY

**Well Location**

Address of Well Location (Street Number/Name): 170 Metcalfe St Township: \_\_\_\_\_ Lot: \_\_\_\_\_ Concession: \_\_\_\_\_

County/District/Municipality: \_\_\_\_\_ City/Town/Village: Ottawa Province: **Ontario** Postal Code: \_\_\_\_\_

UTM Coordinates: Zone 18 Easting 445599 Northing 5029712 Municipal Plan and Sublot Number: \_\_\_\_\_ Other: \_\_\_\_\_

**Overburden and Bedrock Materials/Abandonment Sealing Record** (see instructions on the back of this form)

General Colour	Most Common Material	Other Materials	General Description	Depth (m/ft)
				From To
<u>BRN</u>	<u>Coarse Sand</u>	<u>Gravel</u>	<u>soft loose</u>	0 7
<u>GRY</u>	<u>Clay</u>	<u>silt</u>	<u>soft</u>	7 20

**Annular Space**

Depth Set at (m/ft)	Type of Sealant Used	Volume Placed
From To	(Material and Type)	(m³/ft³)
0 1	<u>Concrete / Flutocourt</u>	
1 9	<u>Bensal</u>	
9 20	<u>Filter Sand</u>	

**Results of Well Yield Testing**

After test of well yield, water was:  
 Clear and sand free  
 Other, specify \_\_\_\_\_

If pumping discontinued, give reason: \_\_\_\_\_

Pump intake set at (m/ft): \_\_\_\_\_

Pumping rate (l/min / GPM): \_\_\_\_\_

Duration of pumping: \_\_\_\_\_ hrs + \_\_\_\_\_ min

Final water level end of pumping (m/ft): \_\_\_\_\_

If flowing give rate (l/min / GPM): \_\_\_\_\_

Recommended pump depth (m/ft): \_\_\_\_\_

Recommended pump rate (l/min / GPM): \_\_\_\_\_

Well production (l/min / GPM): \_\_\_\_\_

Disinfected?  Yes  No

Time (min)	Draw Down		Recovery	
	Water Level (m/ft)	Time (min)	Water Level (m/ft)	Time (min)
1		1		
2		2		
3		3		
4		4		
5		5		
10		10		
15		15		
20		20		
25		25		
30		30		
40		40		
50		50		
60		60		

**Method of Construction**

Cable Tool  Diamond  Public  Commercial  Not used  
 Rotary (Conventional)  Jetting  Domestic  Municipal  Dewatering  
 Rotary (Reverse)  Driving  Livestock  Test Hole  Monitoring  
 Boring  Digging  Irrigation  Cooling & Air Conditioning  
 Air percussion  Industrial  
 Other, specify direct push  Other, specify \_\_\_\_\_

**Construction Record - Casing**

Inside Diameter (cm/in)	Open Hole OR Material (Galvanized, Fibreglass, Concrete, Plastic, Steel)	Wall Thickness (cm/in)	Depth (m/ft)	
			From	To
1.38	<u>PVC</u>	<u>14</u>	0	10

**Construction Record - Screen**

Outside Diameter (cm/in)	Material (Plastic, Galvanized, Steel)	Slot No.	Depth (m/ft)	
			From	To
1.66	<u>PVC</u>	<u>10</u>	10	20

**Status of Well**

Water Supply  Replacement Well  Test Hole  Recharge Well  Dewatering Well  Observation and/or Monitoring Hole  Alteration (Construction)  Abandoned, Insufficient Supply  Abandoned, Poor Water Quality  Abandoned, other, specify \_\_\_\_\_  Other, specify \_\_\_\_\_

**Water Details**

Water found at Depth (m/ft)	Kind of Water:	Hole Diameter
	<input type="checkbox"/> Fresh <input type="checkbox"/> Untested <input type="checkbox"/> Gas <input type="checkbox"/> Other, specify _____	Depth (m/ft) From To
		0 20
		3-25

**Well Contractor and Well Technician Information**

Business Name of Well Contractor: Stata Drilling Group Well Contractor's Licence No.: 212411

Business Address (Street Number/Name): 165 Shields Court Municipality: Markham

Province: ON Postal Code: L3R8V2 Business E-mail Address: wrecords@stataoil.com

Bus. Telephone No. (inc. area code): 9059407919 Name of Well Technician (Last Name, First Name): Beatty Brian

Well Technician's Licence No.: 21615 Signature of Technician and/or Contractor: \_\_\_\_\_ Date Submitted: 20180625

**Map of Well Location**

Please provide a map below following instructions on the back.

MWI on MAP

Comments: Melosh + Perry General Contract

Well owner's information package delivered:  Yes  No

Date Package Delivered: 20180619

Date Work Completed: \_\_\_\_\_

**Ministry Use Only**

Audit No.: 229060

Received: AUG 31 2018

C-7241  
Z290608

AUG 31 2018



S-22203

2017  
N





Well

Tag#: A251722

(low)

Measurements recorded in:  Metric  Imperial

A251722

Well Location

Address of Well Location (Street Number/Name) 170 Metcalfe St Township \_\_\_\_\_ Lot \_\_\_\_\_ Concession \_\_\_\_\_

County/District/Municipality \_\_\_\_\_ City/Town/Village Ottawa Province **Ontario** Postal Code \_\_\_\_\_

UTM Coordinates Zone 18 Easting 445590 Northing 5029711 Municipal Plan and Sublot Number \_\_\_\_\_ Other \_\_\_\_\_

Overburden and Bedrock Materials/Abandonment Sealing Record (see instructions on the back of this form)

General Colour	Most Common Material	Other Materials	General Description	Depth (m/ft)	
				From	To
GRY	Concrete	Sand / Gravel	hard packed	0	1
GRY	Clay	silt	soft	1	<del>20</del>
GRY	Clay		soft	8	20

**Annular Space**

Depth Set at (m/ft)	Type of Sealant Used (Material and Type)	Volume Placed (m³/ft³)
0 1	Concrete / Flushout	
1 9	Benseal	
9 20	F. Her Sand	

**Results of Well Yield Testing**

After test of well yield, water was: <input type="checkbox"/> Clear and sand free <input type="checkbox"/> Other, specify _____	Draw Down		Recovery	
	Time (min)	Water Level (m/ft)	Time (min)	Water Le (m/ft)
If pumping discontinued, give reason: _____	Static Level			
	1		1	
	2		2	
	3		3	
	4		4	
	5		5	
Pump intake set at (m/ft)	2		2	
Pumping rate (l/min / GPM)	3		3	
Duration of pumping ____ hrs + ____ min	4		4	
Final water level end of pumping (m/ft)	5		5	
If flowing give rate (l/min / GPM)	10		10	
Recommended pump depth (m/ft)	15		15	
Recommended pump rate (l/min / GPM)	20		20	
Well production (l/min / GPM)	25		25	
Disinfected? <input type="checkbox"/> Yes <input type="checkbox"/> No	30		30	
	40		40	
	50		50	
	60		60	

**Method of Construction**

Cable Tool  Diamond  Public  Commercial  Not used  
 Rotary (Conventional)  Jetting  Domestic  Municipal  Dewatering  
 Rotary (Reverse)  Driving  Livestock  Test Hole  Monitoring  
 Boring  Digging  Irrigation  Cooling & Air Conditioning  
 Air percussion  Industrial  Other, specify \_\_\_\_\_  
 Other, specify direct push

**Construction Record - Casing**

Inside Diameter (cm/in)	Open Hole OR Material (Galvanized, Fibreglass, Concrete, Plastic, Steel)	Wall Thickness (cm/in)	Depth (m/ft)		Status of Well
			From	To	
1.38	PVC	.14	0	20	<input type="checkbox"/> Water Supply <input type="checkbox"/> Replacement Well <input checked="" type="checkbox"/> Test Hole <input type="checkbox"/> Recharge Well <input type="checkbox"/> Dewatering Well <input checked="" type="checkbox"/> Observation and/or Monitoring Hole <input type="checkbox"/> Alteration (Construction) <input type="checkbox"/> Abandoned, Insufficient Supply <input type="checkbox"/> Abandoned, Poor Water Quality <input type="checkbox"/> Abandoned, other, specify _____ <input type="checkbox"/> Other, specify _____

**Construction Record - Screen**

Outside Diameter (cm/in)	Material (Plastic, Galvanized, Steel)	Slot No.	Depth (m/ft)	
			From	To
1.66	PVC	10	10	20

**Water Details**

Water found at Depth (m/ft)	Kind of Water: <input type="checkbox"/> Fresh <input type="checkbox"/> Untested <input type="checkbox"/> Gas <input type="checkbox"/> Other, specify _____	Depth (m/ft)	Diameter (cm/in)
0		0	<del>2.375</del> 20
			20

**Well Contractor and Well Technician Information**

Business Name of Well Contractor: Strata Drilling Group Well Contractor's Licence No.: 7221411

Business Address (Street Number/Name): 165 Shields Court Municipality: Markham

Province: ON Postal Code: G3R3V2 Business E-mail Address: wrecord@stratasai.com

Bus. Telephone No. (inc. area code): 9059407919 Name of Well Technician (Last Name, First Name): Beatty Brian

Well Technician's Licence No.: 31616 Signature of Technician and/or Contractor: [Signature] Date Submitted: 20180625

**Map of Well Location**

Please provide a map below following instructions on the back.

MWB ON MAP

Comments: Melnick + Perry General Con

Well owner's information package delivered:  Yes  No

Date Package Delivered: 20180619

Date Work Completed: 20180619

**Ministry Use Only**

Audit No.: 229060

Received: AUG 31 2018

AUG 3 1 2018  
C-724  
2290000



S-2203

2017  
N



Measurements recorded in:  Metric  Imperial

A251721

DISTRICT REALITY

Well Location

Address of Well Location (Street Number/Name) 170 Metcalfe St Township \_\_\_\_\_ Lot \_\_\_\_\_ Concession \_\_\_\_\_

County/District/Municipality \_\_\_\_\_ City/Town/Village Ottawa ON Province **Ontario** Postal Code \_\_\_\_\_

UTM Coordinates Zone 18 Easting 445602 Northing 9029722 Municipal Plan and Sublot Number \_\_\_\_\_ Other \_\_\_\_\_

Overburden and Bedrock Materials/Abandonment Sealing Record (see instructions on the back of this form)

General Colour	Most Common Material	Other Materials	General Description	Depth (m/ft) From	Depth (m/ft) To
BRN	Coarse Sand	Gravel	soft loose	0	1
GRY	Clay	silt	soft	1	9
				9	20

Annular Space		
Depth Set at (m/ft) From	To	Type of Sealant Used (Material and Type)
0	1	Concrete / Flushmount
1	9	Reseal
9	20	Filter Sand

Method of Construction	Well Use
<input type="checkbox"/> Cable Tool <input type="checkbox"/> Rotary (Conventional) <input type="checkbox"/> Rotary (Reverse) <input type="checkbox"/> Boring <input type="checkbox"/> Air percussion <input checked="" type="checkbox"/> Other, specify <u>direct push</u>	<input type="checkbox"/> Diamond <input type="checkbox"/> Jetting <input type="checkbox"/> Driving <input type="checkbox"/> Digging <input type="checkbox"/> Public <input type="checkbox"/> Domestic <input type="checkbox"/> Livestock <input type="checkbox"/> Irrigation <input type="checkbox"/> Industrial <input type="checkbox"/> Other, specify _____

Construction Record - Casing				Status of Well	
Inside Diameter (cm/in)	Open Hole OR Material (Galvanized, Fibreglass, Concrete, Plastic, Steel)	Wall Thickness (cm/in)	Depth (m/ft)		<input type="checkbox"/> Water Supply <input type="checkbox"/> Replacement Well <input checked="" type="checkbox"/> Test Hole <input type="checkbox"/> Recharge Well <input type="checkbox"/> Dewatering Well <input checked="" type="checkbox"/> Observation and/or Monitoring Hole <input type="checkbox"/> Alteration (Construction) <input type="checkbox"/> Abandoned, Insufficient Supply <input type="checkbox"/> Abandoned, Poor Water Quality <input type="checkbox"/> Abandoned, other, specify _____ <input type="checkbox"/> Other, specify _____
			From	To	
1.38	PVC	.14	0	10	

Construction Record - Screen				
Outside Diameter (cm/in)	Material (Plastic, Galvanized, Steel)	Slot No.	Depth (m/ft)	
			From	To
1.66	PVC	10	10	20

Water Details		Hole Diameter	
Water found at Depth (m/ft)	Kind of Water: <input type="checkbox"/> Fresh <input type="checkbox"/> Untested <input type="checkbox"/> Gas <input type="checkbox"/> Other, specify _____	Depth (m/ft) From	To
		0	20

Well Contractor and Well Technician Information			
Business Name of Well Contractor <u>Strata Drilling Group</u>		Well Contractor's Licence No. <u>721411</u>	
Business Address (Street Number/Name) <u>165 Shields Court</u>		Municipality <u>Markham</u>	
Province <u>ON</u>	Postal Code <u>L3R 0V2</u>	Business E-mail Address <u>wrecords@strataoil.com</u>	
Bus. Telephone No. (inc. area code) <u>905 940 9119</u>	Name of Well Technician (Last Name, First Name) <u>Bentley Brian</u>		
Well Technician's Licence No. <u>31616</u>	Signature of Technician and/or Contractor <u>[Signature]</u>		Date Submitted <u>20180619</u>

Results of Well Yield Testing			
After test of well yield, water was: <input type="checkbox"/> Clear and sand free <input type="checkbox"/> Other, specify _____	Draw Down		Recover
	Time (min)	Water Level (m/ft)	Time (min)
If pumping discontinued, give reason: Static Level	1		1
	2		2
	3		3
	4		4
	5		5
	10		10
Pump intake set at (m/ft)	2		2
Pumping rate (l/min / GPM)	3		3
Duration of pumping hrs + min	4		4
Final water level end of pumping (m/ft)	5		5
If flowing give rate (l/min / GPM)	10		10
Recommended pump depth (m/ft)	15		15
Recommended pump rate (l/min / GPM)	20		20
Well production (l/min / GPM)	25		25
Disinfected? <input type="checkbox"/> Yes <input type="checkbox"/> No	30		30
	40		40
	50		50
	60		60

Map of Well Location	
Please provide a map below following instructions on the back.	
<u>MW2 ON MAP</u>	
Comments: <u>McIntosh Perry General Contractor</u>	
Well owner's information package delivered <input type="checkbox"/> Yes <input type="checkbox"/> No	Date Package Delivered Y Y Y Y M M D D <u>20180619</u>
Date Work Completed <u>20180619</u>	
Ministry Use Only Audit No. <u>22906</u> Received <u>AUG 31 2018</u>	



C724  
2790607

AUG 3 1 2019



S-2203



Well Tag#: A257374

allow)

Measurements recorded in: Metric Imperial

SERCO REALTY LTD.

Address of Well Location (Street Number/Name) 250 Lisgar St Township \_\_\_\_\_ Lot \_\_\_\_\_ Concession \_\_\_\_\_

County/District/Municipality \_\_\_\_\_ City/Town/Village Stara Province **Ontario** Postal Code \_\_\_\_\_

UTM Coordinates Zone 8 Easting 18445678 Northing 5029588 Municipal Plan and Sublot Number \_\_\_\_\_ Other \_\_\_\_\_

Overburden and Bedrock Materials/Abandonment Sealing Record (see instructions on the back of this form)					
General Colour	Most Common Material	Other Materials	General Description	Depth (m/ft)	
				From	To
GRY	Gravel	Asphalt	hard, packed	0	1
BRN	Med Sand		soft, loose	1	2
BRN	Clay	s.H	soft	2	6
BRN	Clay	s.H	soft	6	14

Annular Space			
Depth Set at (m/ft)	Type of Sealant Used (Material and Type)	Volume Placed (m³/ft³)	
0 - 1	concrete flushout		
1 - 3	benzol		
3 - 14	filter sand		

Results of Well Yield Testing				
After test of well yield, water was: <input type="checkbox"/> Clear and sand free <input type="checkbox"/> Other, specify _____	Draw Down		Recovery	
	Time (min)	Water Level (m/ft)	Time (min)	Water Level (m/ft)
If pumping discontinued, give reason: Static Level	1		1	
	2		2	
Pump intake set at (m/ft)	3		3	
Pumping rate (l/min / GPM)	4		4	
Duration of pumping hrs + min	5		5	
Final water level end of pumping (m/ft)	10		10	
If flowing give rate (l/min / GPM)	15		15	
	20		20	
Recommended pump depth (m/ft)	25		25	
Recommended pump rate (l/min / GPM)	30		30	
Well production (l/min / GPM)	40		40	
	50		50	
Disinfected? <input type="checkbox"/> Yes <input type="checkbox"/> No	60		60	

Method of Construction		Well Use		
<input type="checkbox"/> Cable Tool	<input type="checkbox"/> Diamond	<input type="checkbox"/> Public	<input type="checkbox"/> Commercial	<input type="checkbox"/> Not used
<input type="checkbox"/> Rotary (Conventional)	<input type="checkbox"/> Jetting	<input type="checkbox"/> Domestic	<input checked="" type="checkbox"/> Municipal	<input checked="" type="checkbox"/> Dewatering
<input type="checkbox"/> Rotary (Reverse)	<input type="checkbox"/> Driving	<input type="checkbox"/> Livestock	<input type="checkbox"/> Test Hole	<input checked="" type="checkbox"/> Monitoring
<input type="checkbox"/> Boring	<input type="checkbox"/> Digging	<input type="checkbox"/> Irrigation	<input type="checkbox"/> Cooling & Air Conditioning	
<input type="checkbox"/> Air percussion		<input type="checkbox"/> Industrial		
<input checked="" type="checkbox"/> Other, specify <u>Direct Push</u>				

Construction Record - Casing				Status of Well	
Inside Diameter (cm/in)	Open Hole OR Material (Galvanized, Fibreglass, Concrete, Plastic, Steel)	Wall Thickness (cm/in)	Depth (m/ft)		<input type="checkbox"/> Water Supply <input type="checkbox"/> Replacement Well <input checked="" type="checkbox"/> Test Hole <input type="checkbox"/> Recharge Well <input type="checkbox"/> Dewatering Well <input checked="" type="checkbox"/> Observation and/or Monitoring Hole <input type="checkbox"/> Alteration (Construction) <input type="checkbox"/> Abandoned, Insufficient Supply <input type="checkbox"/> Abandoned, Poor Water Quality <input type="checkbox"/> Abandoned, other, specify _____ <input type="checkbox"/> Other, specify _____
			From	To	
138	PVC	14	0	4	

Construction Record - Screen		Status of Well		
Outside Diameter (cm/in)	Material (Plastic, Galvanized, Steel)	Slot No.	Depth (m/ft)	
			From	To
1.66	PVC	10	4	14

Water Details		Hole Diameter	
Water found at Depth (m/ft)	Kind of Water: <input type="checkbox"/> Fresh <input type="checkbox"/> Untested <input type="checkbox"/> Gas <input type="checkbox"/> Other, specify _____	Depth (m/ft)	Diameter (cm/in)
		0 - 14	2.375

Well Contractor and Well Technician Information			
Business Name of Well Contractor <u>Stara Drilling Group</u>		Well Contractor's Licence No. <u>722411</u>	
Business Address (Street Number/Name) <u>165 Shields Court</u>		Municipality <u>Markham</u>	
Province <u>ON</u>	Postal Code <u>L3R9R2</u>	Business E-mail Address <u>wrecords@starasai.com</u>	
Bus. Telephone No. (inc. area code) <u>905 940 7919</u>	Name of Well Technician (Last Name, First Name) <u>Beatty, Brian</u>		
Well Technician's Licence No. <u>36116</u>	Signature of Technician and/or Contractor <i>[Signature]</i>		Date Submitted <u>2018/11/08</u>

**Map of Well Location**

Please provide a map below following instructions on the back.

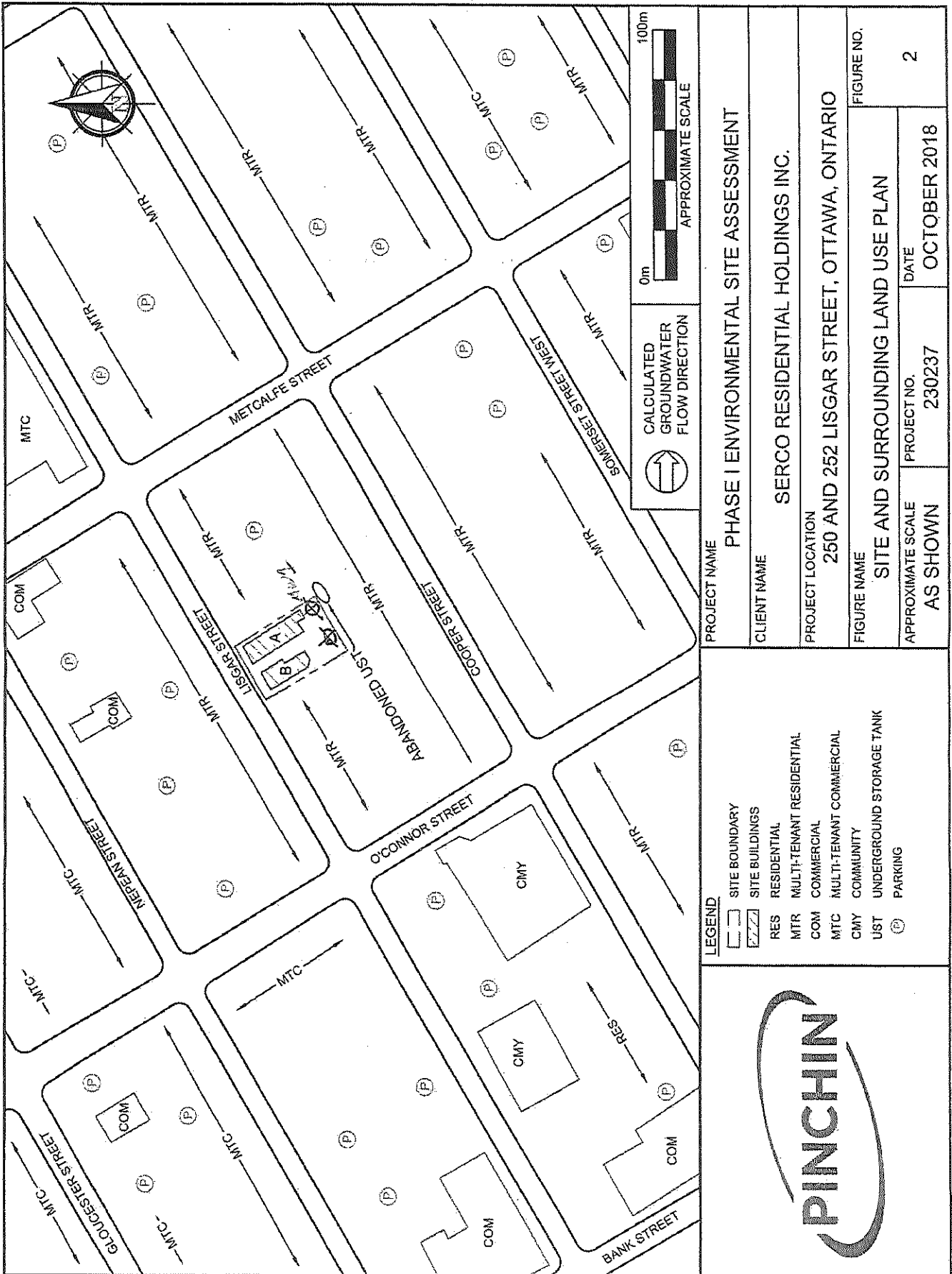
*MWI ON MAP*

Comments:  
Pinchin General Contractors

Well owner's information package delivered	Date Package Delivered	Ministry Use Only
<input type="checkbox"/> Yes <input type="checkbox"/> No	Y Y Y Y M M D D <u>20181108</u>	Audit No. <u>7298237</u> MAR 08 2019

C-7241 2298237

MAR 08 2019



MAR 08 2019

	<b>LEGEND</b> [Symbol] SITE BOUNDARY [Symbol] SITE BUILDINGS RES RESIDENTIAL MTR MULTI-TENANT RESIDENTIAL COM COMMERCIAL MTC MULTI-TENANT COMMERCIAL CMY COMMUNITY UST UNDERGROUND STORAGE TANK (P) PARKING	
	<b>PROJECT NAME</b> PHASE I ENVIRONMENTAL SITE ASSESSMENT	<b>CLIENT NAME</b> SERCO RESIDENTIAL HOLDINGS INC.
<b>PROJECT LOCATION</b> 250 AND 252 LISGAR STREET, OTTAWA, ONTARIO		<b>FIGURE NO.</b> 2
<b>FIGURE NAME</b> SITE AND SURROUNDING LAND USE PLAN		<b>APPROXIMATE SCALE</b> AS SHOWN
<b>APPROXIMATE SCALE</b> AS SHOWN		<b>PROJECT NO.</b> 230237
<b>DATE</b> OCTOBER 2018		<b>DATE</b> OCTOBER 2018



Well 1 Tag#: A257375 (Below) A257375

Measurements recorded in:  Metric  Imperial

SERCO REALTY LTD.

Address of Well Location (Street Number/Name): 331 Cooper St  
 Township: [blank] Lot: [blank] Concession: [blank]  
 County/District/Municipality: [blank] City/Town/Village: Ottawa Province: Ontario Postal Code: [blank]  
 UTM Coordinates Zone: 83 Easting: 18445651 Northing: 5029536  
 Municipal Plan and Sublot Number: [blank] Other: [blank]

**Overburden and Bedrock Materials/Abandonment Sealing Record** (see instructions on the back of this form)

General Colour	Most Common Material	Other Materials	General Description	Depth (m/ft)	
				From	To
GRY	Gravel	Asphalt	hard packed	0	1
BRN	Med Sand		Soft loose	1	6
GRY	Clay	S.H	Soft	6	18

**Annular Space**

Depth Set at (m/ft)	Type of Sealant Used (Material and Type)	Volume Placed (m³/ft³)
0 - 1	Concrete flushout	
1 - 7	ben seal	
7 - 18	Filter Sand	

**Results of Well Yield Testing**

After test of well yield, water was: <input type="checkbox"/> Clear and sand free <input type="checkbox"/> Other, specify	Draw Down		Recovery	
	Time (min)	Water Level (m/ft)	Time (min)	Water Level (m/ft)
If pumping discontinued, give reason:  Pump intake set at (m/ft)  Pumping rate (l/min / GPM)  Duration of pumping hrs + min  Final water level end of pumping (m/ft)  If flowing give rate (l/min / GPM)  Recommended pump depth (m/ft)  Recommended pump rate (l/min / GPM)  Well production (l/min / GPM)  Disinfected? <input type="checkbox"/> Yes <input type="checkbox"/> No	Static Level			
	1		1	
	2		2	
	3		3	
	4		4	
	5		5	
10		10		
15		15		
20		20		
25		25		
30		30		
40		40		
50		50		
60		60		

**Method of Construction**

Cable Tool  Diamond  Public  Commercial  Not used  
 Rotary (Conventional)  Jetting  Domestic  Municipal  Dewatering  
 Rotary (Reverse)  Driving  Livestock  Test Hole  Monitoring  
 Boring  Digging  Irrigation  Cooling & Air Conditioning  
 Air percussion  Industrial  
 Other, specify direct push  Other, specify

**Construction Record - Casing**

Inside Diameter (cm/in)	Open Hole OR Material (Galvanized, Fibreglass, Concrete, Plastic, Steel)	Wall Thickness (cm/in)	Depth (m/ft)		Status of Well
			From	To	
138	PVC	.14	0	8	<input checked="" type="checkbox"/> Test Hole <input type="checkbox"/> Replacement Well <input type="checkbox"/> Recharge Well <input type="checkbox"/> Dewatering Well <input checked="" type="checkbox"/> Observation and/or Monitoring Hole <input type="checkbox"/> Alteration (Construction) <input type="checkbox"/> Abandoned, Insufficient Supply <input type="checkbox"/> Abandoned, Poor Water Quality <input type="checkbox"/> Abandoned, other, specify <input type="checkbox"/> Other, specify

**Construction Record - Screen**

Outside Diameter (cm/in)	Material (Plastic, Galvanized, Steel)	Slot No.	Depth (m/ft)	
			From	To
166	PVC	10	8	18

**Water Details**

Water found at Depth (m/ft)	Kind of Water: <input type="checkbox"/> Fresh <input type="checkbox"/> Untested <input type="checkbox"/> Gas <input type="checkbox"/> Other, specify	Hole Diameter	
		Depth (m/ft)	Diameter (cm/in)
		From To	
		0 18	2.375

**Well Contractor and Well Technician Information**

Business Name of Well Contractor: Stata Drilling Group Well Contractor's Licence No.: 7121411  
 Business Address (Street Number/Name): 165 Shields Court Municipality: Markham  
 Province: ON Postal Code: 43R6BUP Business E-mail Address: wreed@stataoil.com  
 Bus. Telephone No. (inc. area code): 9059407419 Name of Well Technician (Last Name, First Name): Bently Brian  
 Well Technician's Licence No.: 316116 Signature of Technician and/or Contractor: [Signature] Date Submitted: 2018/11/19

**Map of Well Location**

Please provide a map below following instructions on the back.

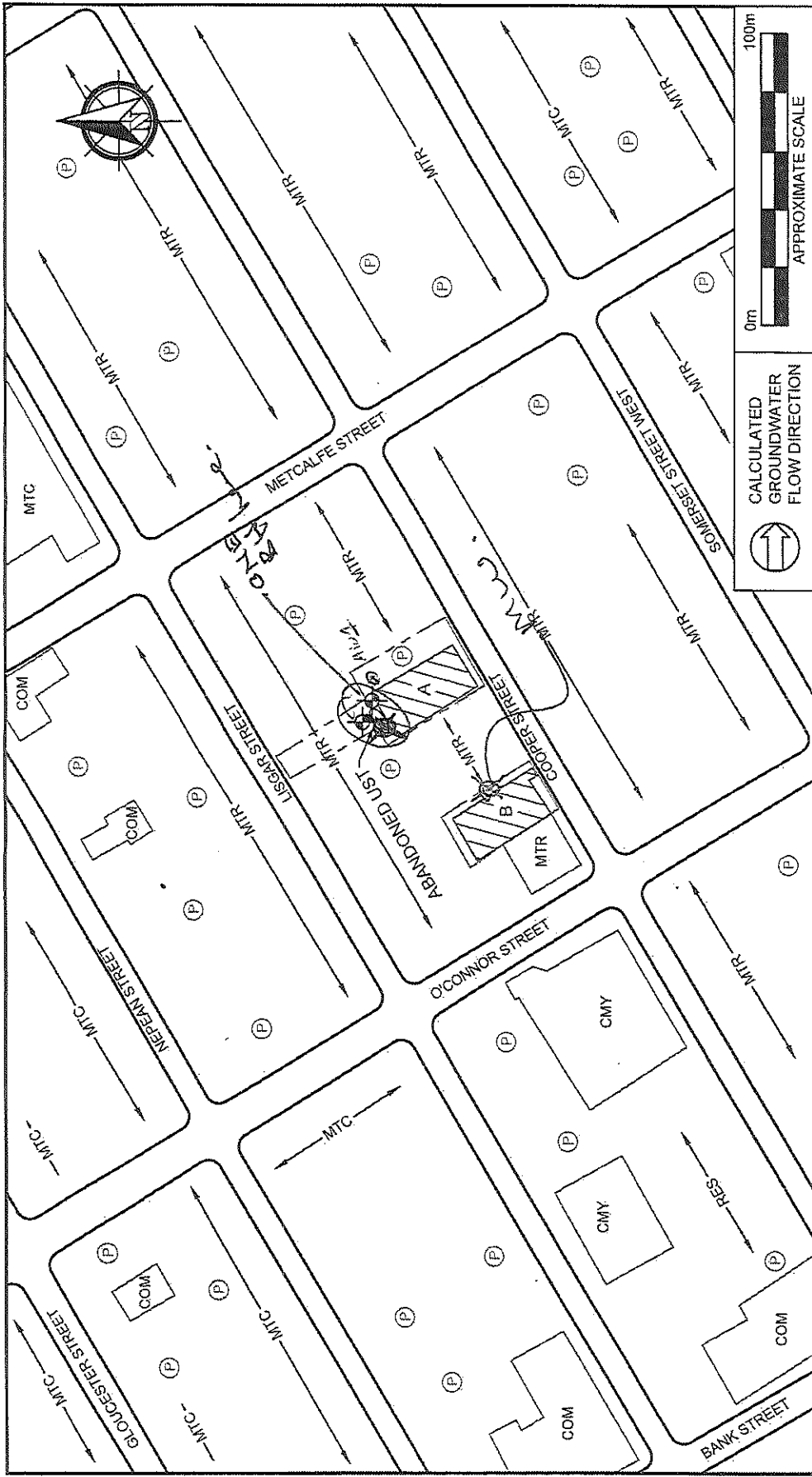
MWI ON MAP

Comments: Pinchin General Contractors

Well owner's information package delivered:  Yes  No

Date Package Delivered: YYY Y M M D D  
 Date Work Completed: 2018/11/19

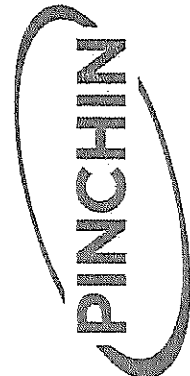
**Ministry Use Only**  
 Audit No.: 2298238  
 MAR 08 2019  
 Received



<b>LEGEND</b> 	<b>PROJECT NAME</b> PHASE I ENVIRONMENTAL SITE ASSESSMENT
	<b>CLIENT NAME</b> SERCO COMMERCIAL HOLDINGS INC.
<b>PROJECT LOCATION</b> 309 AND 331 COOPER STREET, OTTAWA, ONTARIO	<b>FIGURE NO.</b> 2
<b>FIGURE NAME</b> SITE AND SURROUNDING LAND USE PLAN	<b>APPROXIMATE SCALE</b> AS SHOWN
<b>APPROXIMATE SCALE</b> AS SHOWN	<b>PROJECT NO.</b> 230021
<b>DATE</b> OCTOBER 2018	

MAR 08 2019

G7241 2298238





Well Tag No. (Place Sticker and/or Print Below)
A251407 1957

Measurements recorded in: [X] Metric [ ] Imperial

CITY OF OTTAWA

Address of Well Location (Street Number/Name)
Township
Lot
Concession
County/District/Municipality
City/Town/Village
Province
Postal Code
UTM Coordinates
Zone
Easting
Northing
Municipal Plan and Sublot Number
Other

Overburden and Bedrock Materials/Abandonment Sealing Record (see instructions on the back of this form)
Table with columns: General Colour, Most Common Material, Other Materials, General Description, Depth (m/ft) From, To

Annular Space
Table with columns: Depth Set at (m/ft) From, To; Type of Sealant Used (Material and Type); Volume Placed (m³/ft³)

Results of Well Yield Testing
Table with columns: Draw Down (Time (min), Water Level (m/ft)), Recovery (Time (min), Water Level (m/ft))

Method of Construction
Well Use
List of options for construction methods and well uses.

Construction Record - Casing
Construction Record - Screen
Tables with columns: Inside Diameter (cm/in), Open Hole OR Material, Wall Thickness (cm/in), Depth (m/ft) From, To

Water Details
Hole Diameter
Table with columns: Water found at Depth (m/ft), Kind of Water, Depth (m/ft) From, To, Diameter (cm/in)



Well Contractor and Well Technician Information
George Downing Estate Drilling #1844
410 rue Principale Grenville-sur-la-Rouge
QC J0V 1B0
(819) 242-6469
downing@hawk.igs.net
Downing, Stephen


Map of Well Location
Please provide a map below following instructions on the back.

Well Technician's Licence No.
Signature of Technician and/or Contractor
Date Submitted

Comments: SEE ATTACHED
Ministry Use Only
Audit No. 2231060
JUL 29 2019





Legend  
 borehole

0 50 100 metres  
 1:2,500 (At original document size of 11x17)

Project Location  
 Ottawa, ON

---

Client/Project  
 CITY OF OTTAWA  
 PHASE II ESA - ALBERT AND SLATER STREET, STREET  
 IMPROVEMENT

---

Figure No. **FIELD** **DRAFT**

---

Title  
**Overview**

Notes  
 1. Coordinate System: NAD 1983 UTM Zone 18N  
 2. Some features provided under license with the Ontario Ministry of Natural Resources and Forestry © Queen's Printer for Ontario, 2019.  
 3. Imagery © City of Ottawa, 2019. Imagery Date: 2017.

Z231060



Well Tag No. (Place Sticker and/or Print Below)
A 267514 19-4

Measurements recorded in: [X] Metric [ ] Imperial

CITY OF OTTAWA

Address of Well Location (Street Number/Name)
Township
Lot
Concession
County/District/Municipality
City/Town/Village
Province
Postal Code
UTM Coordinates
Zone
Easting
Northing
Municipal Plan and Sublot Number
Other

Overburden and Bedrock Materials/Abandonment Sealing Record (see instructions on the back of this form)
Table with columns: General Colour, Most Common Material, Other Materials, General Description, Depth (m/ft) From, To

Annular Space
Table with columns: Depth Set at (m/ft) From, To; Type of Sealant Used (Material and Type); Volume Placed (m³/ft³)

Results of Well Yield Testing
Table with columns: Draw Down, Recovery, Time (min), Water Level (m/ft)

Method of Construction
Well Use
List of construction methods and well uses with checkboxes.

Construction Record - Casing
Status of Well
Table with columns: Inside Diameter (cm/in), Open Hole OR Material, Wall Thickness (cm/in), Depth (m/ft) From, To

Construction Record - Screen
Table with columns: Outside Diameter (cm/in), Material, Slot No., Depth (m/ft) From, To

Water Details
Hole Diameter
Table with columns: Water found at Depth (m/ft), Kind of Water, Depth (m/ft) From, To, Diameter (cm/in)


Well Contractor and Well Technician Information
George Downing Estate Drilling #1844
410 rue Principale Grenville-sur-la-Rouge
QC J0V 1B0
(819) 242-6469
downing@hawk.igs.net
Downing, Stephen


Map of Well Location
Please provide a map below following instructions on the back.

Well Technician's Licence No.
Signature of Technician and/or Contractor
Date Submitted

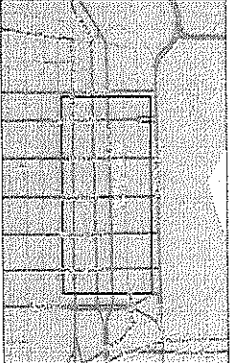
Ministry Use Only
Audit No. 7231065
JUL 29 2019
Well owner's information package delivered
Date Package Delivered
Date Work Completed





Legend  
 lot/lot/lot

0 50 100  
 1:2,270 (at original document size of 11x17)



**Notes**  
 1. This document is a map. UTM 18Q UTM Zone 18Q  
 2. Some features may not be visible in this view. Please refer to the City of Ottawa's GIS website for more information.  
 3. Copyright © City of Ottawa, 2017. All rights reserved.

Z231065

PROJECT DESCRIPTION  
 Ottawa, ON

---

CHARGED  
 CITY OF OTTAWA  
 PHASE II ESA - AUBREY AND SLATER STREET STREET  
 IMPROVEMENT

---

FIGURE  
 FIELD

---

TITLE  
 Overview

---

DRAFT

## Jeremy Camposarcone

---

**From:** Public Information Services <publicinformationsservices@tssa.org>  
**Sent:** January 6, 2022 8:30 PM  
**To:** Jeremy Camposarcone  
**Subject:** RE: Records Search Request - PE5571

**Follow Up Flag:** Follow up  
**Flag Status:** Flagged

**Please refrain from sending documents to head office and only submit your requests electronically via email along with credit card payment. We are all working remotely and mailing in applications with cheques will lengthen the overall processing time.**

### NO RECORD FOUND

Hello,

Thank you for your request for confirmation of public information.

- We confirm that there are no records in our database of any fuel storage tanks at the subject addresses.

For a further search in our archives please complete our release of public information form found at [https://www.tssa.org/en/about-tssa/release-of-public-information.aspx?\\_mid\\_=392](https://www.tssa.org/en/about-tssa/release-of-public-information.aspx?_mid_=392) and email the completed form to [publicinformationsservices@tssa.org](mailto:publicinformationsservices@tssa.org) along with a fee of \$56.50 (including HST) per location. The fee is payable with credit card (Visa or MasterCard).

Although TSSA believes the information provided pursuant to your request is accurate, please note that TSSA does not warrant this information in any way whatsoever.

Kind regards,

Sherees



#### **Public Information Agent**

Facilities and Business Services  
345 Carlingview Drive  
Toronto, Ontario M9W 6N9

Tel: +1-416-734-6222 | Fax: +1-416-734-3568 | E-Mail: [publicinformationsservices@tssa.org](mailto:publicinformationsservices@tssa.org)

[www.tssa.org](http://www.tssa.org)



---

**From:** Jeremy Camposarcone <JCamposarcone@patersongroup.ca>  
**Sent:** January 6, 2022 12:12 PM  
**To:** Public Information Services <publicinformationsservices@tssa.org>  
**Subject:** Records Search Request - PE5571

**[CAUTION]:** This email originated outside the organisation.  
Please do not click links or open attachments unless you recognise the source of this email and know the content is safe.

Good afternoon,

Could you please complete a search of your records for **underground/aboveground storage tanks, historical spills, or other incidents/infractions** for the following addresses in Ottawa, Ontario:

Gloucester Street: 84, 100, 112, 110, 70, 99;

O'Connor Street: 171;

Nepean Street: 91, 89;

Laurier Avenue West: 234.

Best regards,

Jeremy Camposarcone, B.Eng

**patersongroup**  
**solution oriented engineering**  
**over 60 years serving our clients**

154 Colonnade Road South

Ottawa, Ontario, K2E 7J5

Tel: (613) 226-7381

Cell: (343) 999-7255

This electronic message and any attached documents are intended only for the named recipients. This communication from the Technical Standards and Safety Authority may contain information that is privileged, confidential or otherwise protected from disclosure and it must not be disclosed, copied, forwarded or distributed without authorization. If you have received this message in error, please notify the sender immediately and delete the original message.

# **APPENDIX 3**

## **QUALIFICATIONS OF ASSESSORS**



# PATERSON GROUP

solution oriented engineering

## **Jeremy Camposarcone, B.Eng. Junior Environmental Engineer**

Jeremy joined Paterson Group in 2020 as part of the Environmental Group. Jeremy received his Bachelor of Engineering in Environmental Engineering from Carleton University in 2019. Jeremy completed his studies while researching water treatment processes for the wastewater effluent of a hydrothermal carbonization reactor. His responsibilities as a field engineer have brought him to various projects throughout the Ottawa-Valley. In his time with Paterson, Jeremy has been involved with residential and commercial development within Ottawa and the surrounding area. His scope of work consists of environmental investigation and reporting, field inspection, field testing, quality control and quality assurance.

### **EDUCATION**

Bachelor of Engineering in Environmental Engineering, 2019  
Carleton University  
Ottawa, Ontario

### **LICENCE/PROSSFEIONAL AFFILIATIONS**

PEO Engineer in Training

### **YEARS OF EXPERIENCE**

With Paterson: 2

### **OFFICE LOCATION**

9 Auriga Drive, Ottawa, Ontario, K2E 7T9

### **SELECT LIST OF PROJECTS**

- PSPC, Confederation Heights Redevelopment, Ottawa, ON - Phase I and II ESA program for site redevelopment.
- Travelodge Hotel, Carling Avenue, Ottawa, ON – Remediation Program, Phase I and II ESA, Underground Storage Tank Pull and Remediation (Site Remediation Coordinator & Supervisor)
- Caivan Residential Development, Navan, ON - Large-Scale Remediation, Groundwater Monitoring, Phase I and II ESA, Remedial Action Plan (Site Remediation Coordinator & Supervisor)
- Rideau Centre Expansion, Ottawa, ON – Phase I and II ESA, Soil Remediation Program
- Ottawa Trainyards, Ottawa, ON - Large-Scale Remediation, Phase I and II ESA (Site Remediation Coordinator & Supervisor)
- Major Building, Downtown Ottawa, ON – Phase I and II ESA

---

## **PROFESSIONAL EXPERIENCE**

2019 to present, **Junior Environmental Engineer, Paterson Group, Ottawa, Ontario**

- Conduct Phase I and Phase II - Environmental Site Assessments (ESAs), Soil and Groundwater Remediation Programs and the preparation of Records of Site Condition
- Manage excavation contractors to ensure soil quality control; daily reporting to project manager
- Present analytical test results, interpretations, assessments, recommendation and/or conclusion in a final technical report
- Oversee geotechnical investigations for test pitting on numerous proposed utility installations, residential and commercial developments.
- Conduct laboratory testing program of soils and water for detail recommendations
- Problem solving to complete analysis required
- Adapt to unforeseen on-site challenges and provide first-hand insights to help collaborate toward a solution
- Oversee large-scale remediation projects and monitor material being excavated
- Monitor and sample multiple groundwater wells with a high degree of precision regarding the quality and parameters of the sample
- On-site settlement plate surveying of future residential developments



# PATERSON GROUP

solution oriented engineering

## **Karyn Munch, P.Eng., QP<sub>ESA</sub>** **Senior Environmental Engineer**

Karyn received her Bachelor's of Applied Science from Carleton University in 2002 in Environmental Engineering. Upon graduation Karyn began working as a consultant for Dessau Soprin Inc. After one year of working for Dessau, Karyn joined the Paterson Group in the Environmental Division. Karyn has worked for Paterson for 19 years and has accrued extensive field and office experience. Karyn's experience working in the field ranges from Phase I site reviews, Phase II investigations, Remediation site inspections and designated substance surveys. Through her eight years of field experience, Karyn has obtained invaluable knowledge on contractor relationships, budgets, time management, consultant/owner relation, quality data and information, and working with a variety of different personnel and situations. Since 2012, Karyn has moved into a more senior role by becoming a qualified person for environmental assessments, overseeing small to large scale environmental projects, which include, Phase I and II reports, Record of Site Conditions and Brownfield Applications. Karyn has assisted with Mark D'Arcy in the development of young staff and continuous improvement of Paterson internal systems.

### **EDUCATION**

B.Eng. 2002, Environmental Engineering,  
Carleton University, Ottawa, ON

### **LICENCE/PROSSFEIONAL AFFILIATIONS**

Ontario Society of Professional Engineers

Ottawa Geotechnical Group

### **YEARS OF EXPERIENCE**

With Paterson: 19

With other firms: 2

### **OFFICE LOCATION**

9 Auriga Drive, Ottawa, Ontario, K2E 7T9

### **SELECT LIST OF PROJECTS**

- 1000 Wellington Street West, Ottawa ON, Phase I ESA, Phase II ESA, Phase III ESA, Environmental Soil Remediation and filing of a Record of Site Condition (RSC) in the MECP Environmental Site Registry (Project Manager)
- 26 Stanley Avenue, Ottawa ON, Phase I ESA, Phase II ESA (Project Manager)
- Riverview Development – Kingston, ON, Phase I ESA, Phase II ESA, and filing of an RSC in the MECP Environmental Site Registry (Project Manager)
- Mixed-Use Redevelopment - Richmond Road, Phase I ESA, Phase II ESA, Soil Remediation Program (Project Manager)
- Ottawa University Desmarais Building, Ottawa, ON, Soil Remediation and Redevelopment (Project Manager)
- Rideau Centre Expansion, Ottawa, ON, Soil Remediation Program (Project Manager)
- Brownfields Applications – Residential and Commercial Redevelopment - Ottawa, Ontario
- Lees Avenue Remediation and Reconstruction, Ottawa, ON
- Phase I and Phase II Investigations in accordance with CSA standards and O.Reg 153/04



## PROFESSIONAL EXPERIENCE

June 2011 to present, **Senior Environmental Engineer, Paterson Group, Ottawa, Ontario**

- Provide on-site environmental expertise for various soil and groundwater remediation projects including but not limited to the following: 222 Beechwood Remediation, 1000 Wellington Street West Remediation, 409 MacKay Street and Rideau Centre Expansion.
- Oversee Phase I and Phase II Investigations in accordance with CSA standards and O.Reg 153/04 on a variety of residential and commercial developments.
- Responsible for filing Records of Site Condition with the MOECC Environmental Site Registry.
- Preparation of submissions to the City of Ottawa's Brownfields Redevelopment Program.
- Problem solving to help advance or maintain project schedules.
- Complete environmental reports with recommendations for environmental concerns.
- Liaising with contractors, consultants and government officials.
- Provide cost estimates for environment field programs and construction costs.
- Review RFI's, submittals, monthly progress reports and other various construction related work.

June 2009 to June 2010, **Environmental Officer, Department of Indian and Northern Affairs (INAC), Ottawa, Ontario**

- Provided guidance and support regarding various aspects of the Contaminated Sites Management Plan (CSMP) and the Canadian Accelerated Action Plan (CEAP), to regional INAC offices.
- Reported to Federal Contaminated Sites Action Plan (FCSAP) Secretariat on monthly and quarterly CSMP progress.
- Completion of various reporting requirements including Privy Council Office (PCO) requests regarding accelerated remediation projects, Annual Reference Level Updating, Internal Quarterly Reports and First Nation Land Management (FNLN) Class 3 Remediation Projects
- Composition and revision of Three-Year CSMP and the Contaminated Sites Program Renewal.
- Management of various databases including ESSIMS (internal to INAC), IDEA (Environment Canada) and CIDM (electronic filing system) and Federal Contaminated Sites Inventory (FCSI).
- Interacted on a regular basis with other federal departments, other INAC sectors, regional INAC offices and senior management.
- Participated in Aquatic Sites Working Group (ASWG), Contaminated Sites Management Working Group (CSMWG) and Environmental Learning Regime workshops/workgroups.

January 2003 to June 2009, **Environmental Engineer, Paterson Group, Ottawa, Ontario**

- Experience in coordination and management of a variety of environmental projects. Typical projects include Phase I-Environmental Site Assessments (ESAs), Phase II and III-Environmental Site Characterizations, Soil and Groundwater Remediation Programs, Designated Substance Surveys and the preparation of Records of Site Condition.
- Coordination of contractors and field staff while directly reporting to senior management and client throughout the project to ensure completion on schedule and within budget.
- Experience in collaborating with provincial and municipal bodies as well as sub-consultants, contractors and clients.
- Extensive field experience including the management of drilling and excavation contractors, inspection of aboveground and underground fuel storage tanks, soil classification, soil and groundwater sampling, collection of hazardous building materials and designated substances.
- Responsible for the application of environmental, hydrogeological and geotechnical principles and practices in the identification and delineation of soil and groundwater contamination plumes and ensuring compliance with federal, provincial and/or municipal legal and regulatory requirements.
- Present analytical test results, interpretations, assessments, recommendations and/or conclusions in a final technical report.

August 2002 to December 2002, **Junior Engineer, Dessau Soprin Inc., Ottawa, Ontario**

- Responsible for supervision of weight-scale and record keeping for soil management practices.
- Managed excavation contractors to ensure soil quality control; daily reporting to project manager.