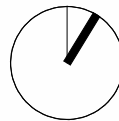
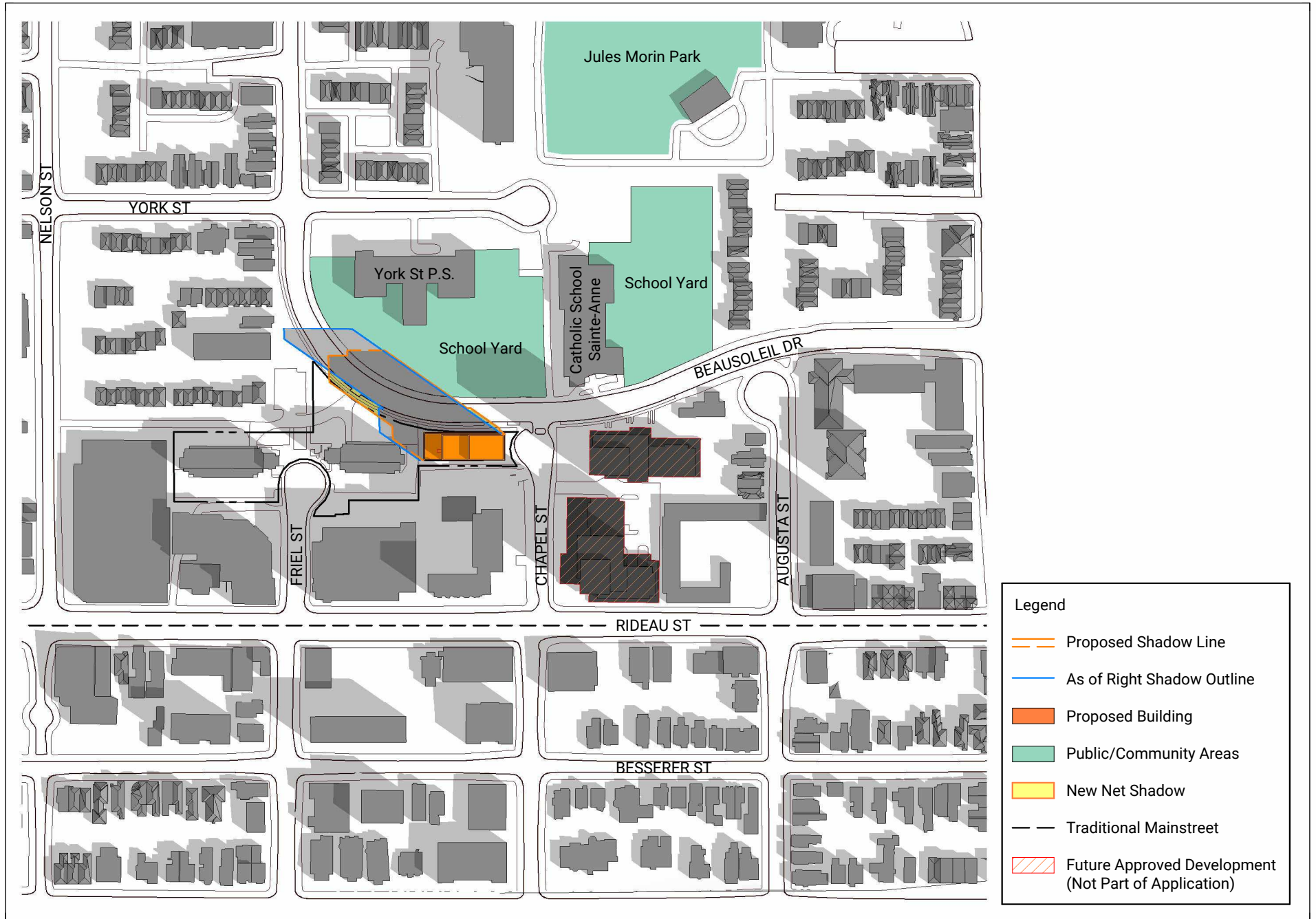


Issued for Rezoning & Site Plan Control  
2023-03-22




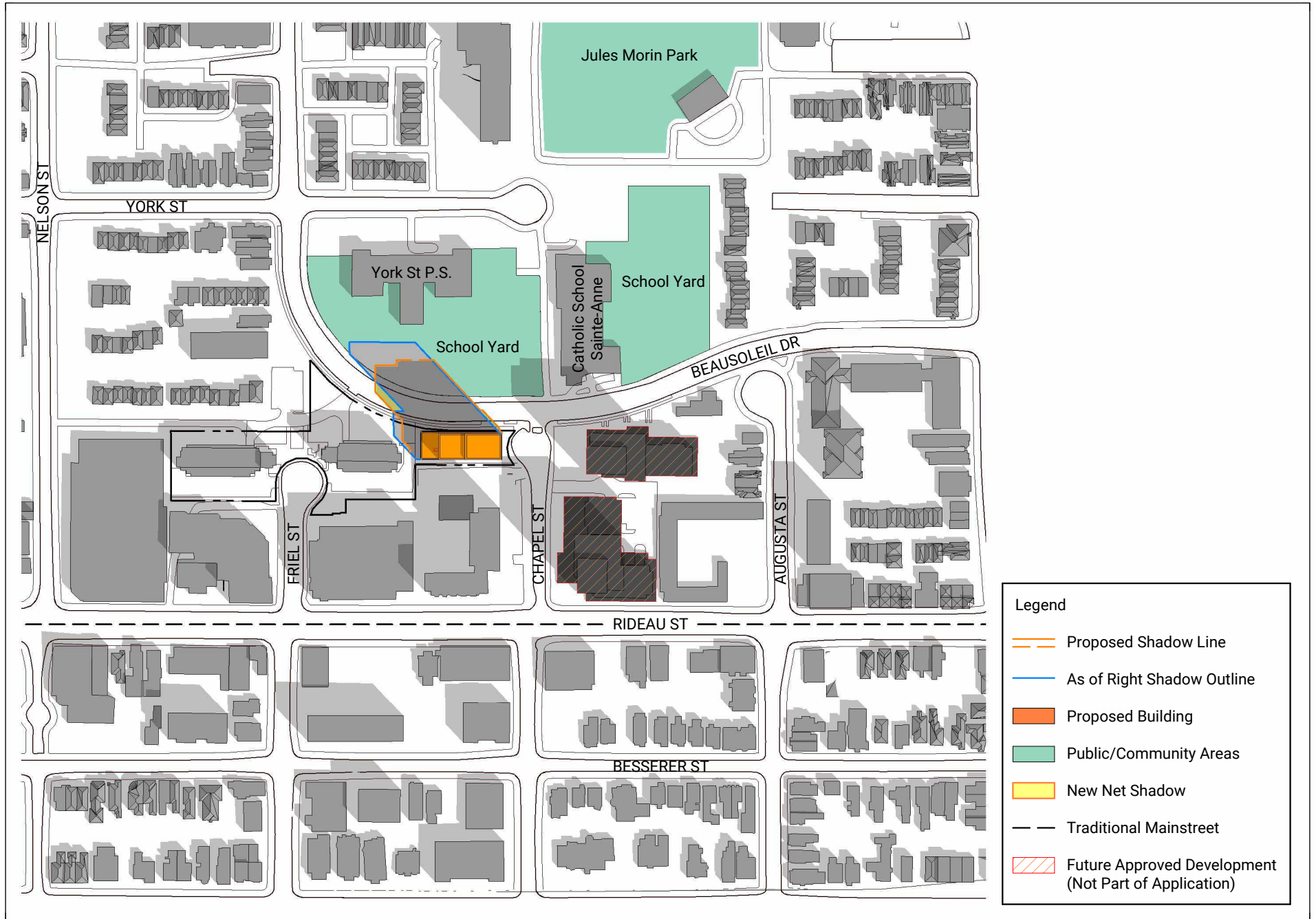


**Legend**








- Proposed Shadow Line
- As of Right Shadow Outline
- Proposed Building
- Public/Community Areas
- New Net Shadow
- Traditional Mainstreet
- Future Approved Development (Not Part of Application)

Issued for Rezoning & Site Plan Control  
2023-03-22

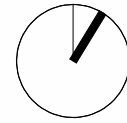


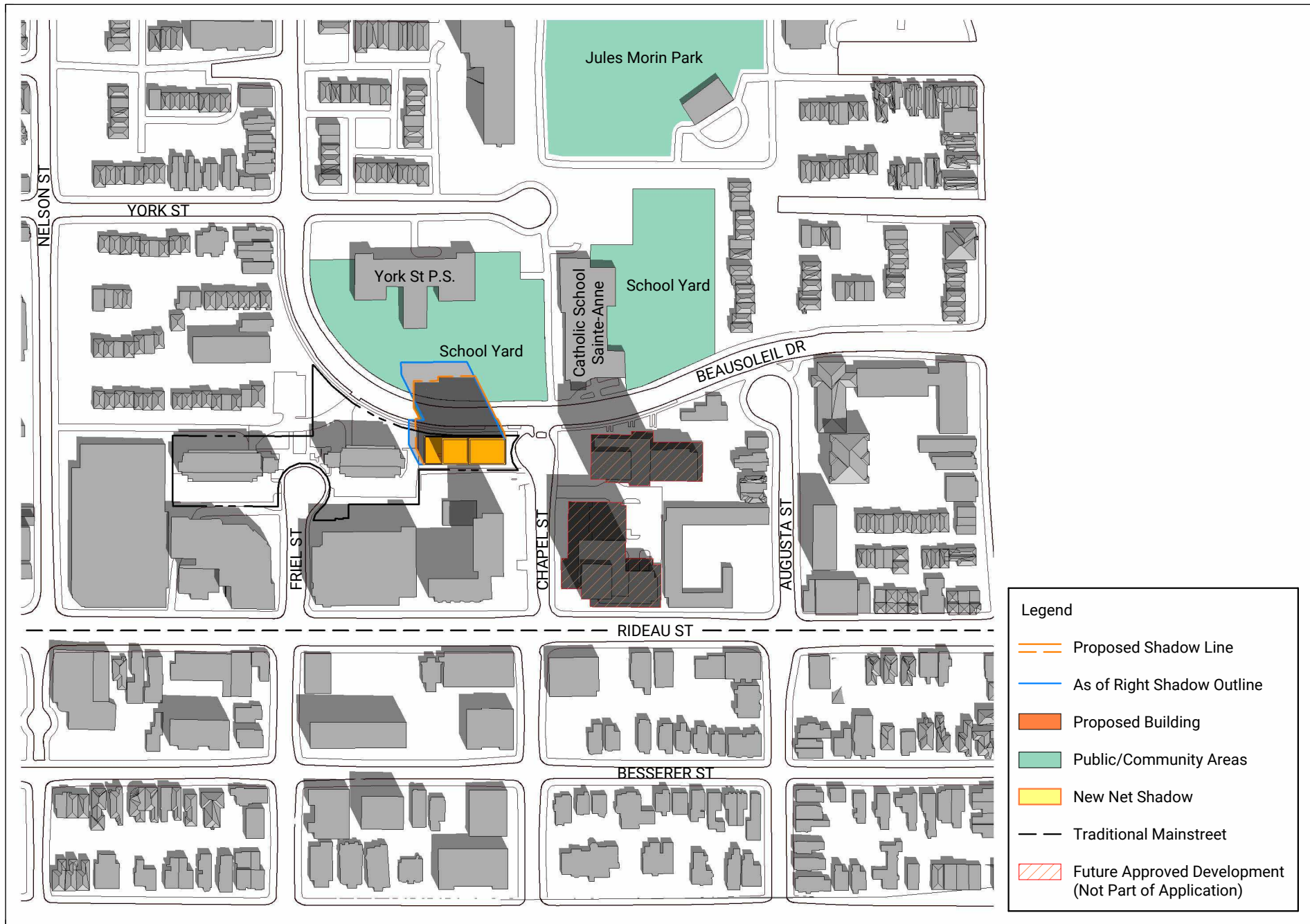


**Legend**

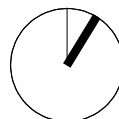
-  Proposed Shadow Line
-  As of Right Shadow Outline
-  Proposed Building
-  Public/Community Areas
-  New Net Shadow
-  Traditional Mainstreet
-  Future Approved Development (Not Part of Application)

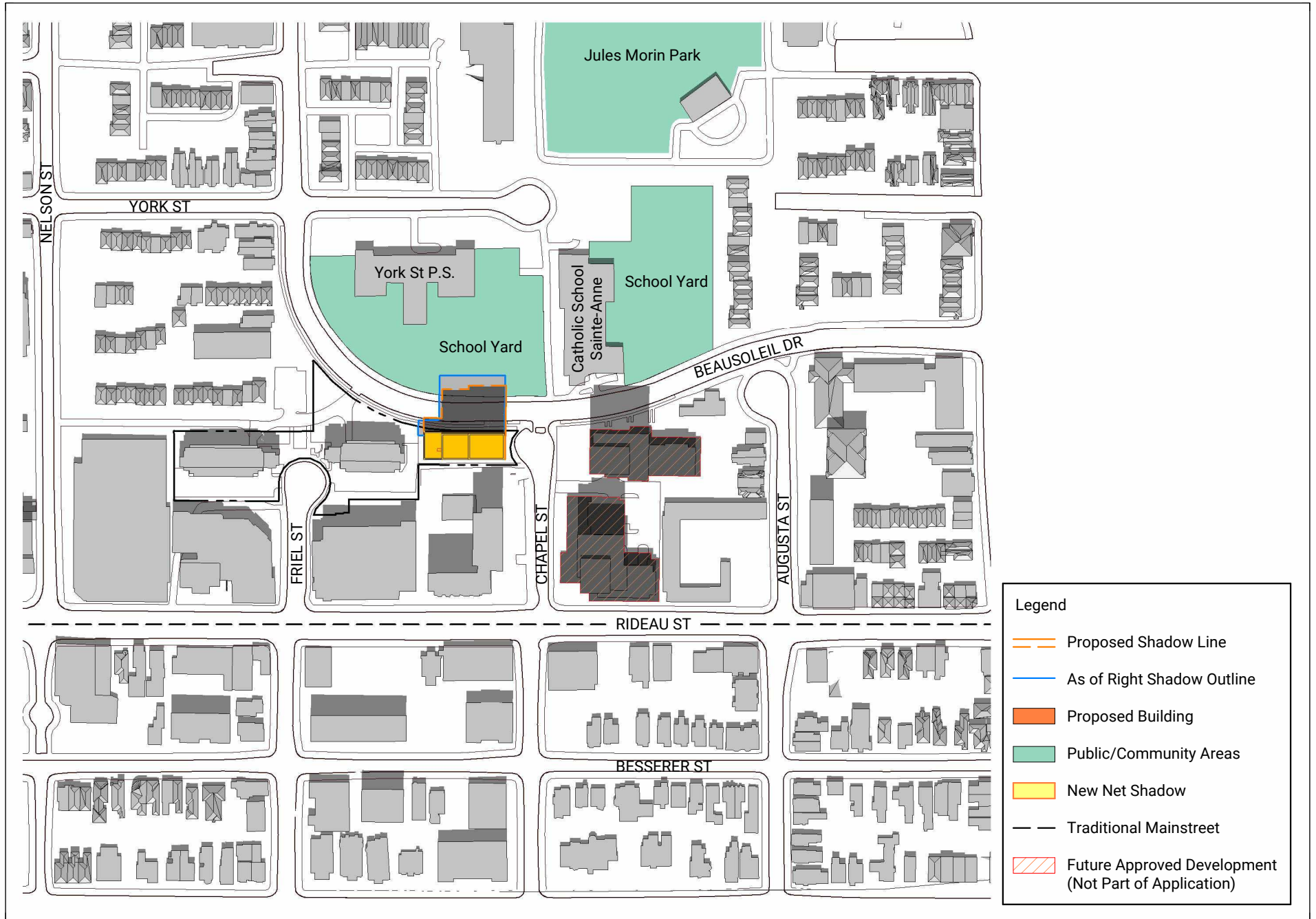
Issued for Rezoning & Site Plan Control  
2023-03-22











Issued for Rezoning & Site Plan Control  
2023-03-22




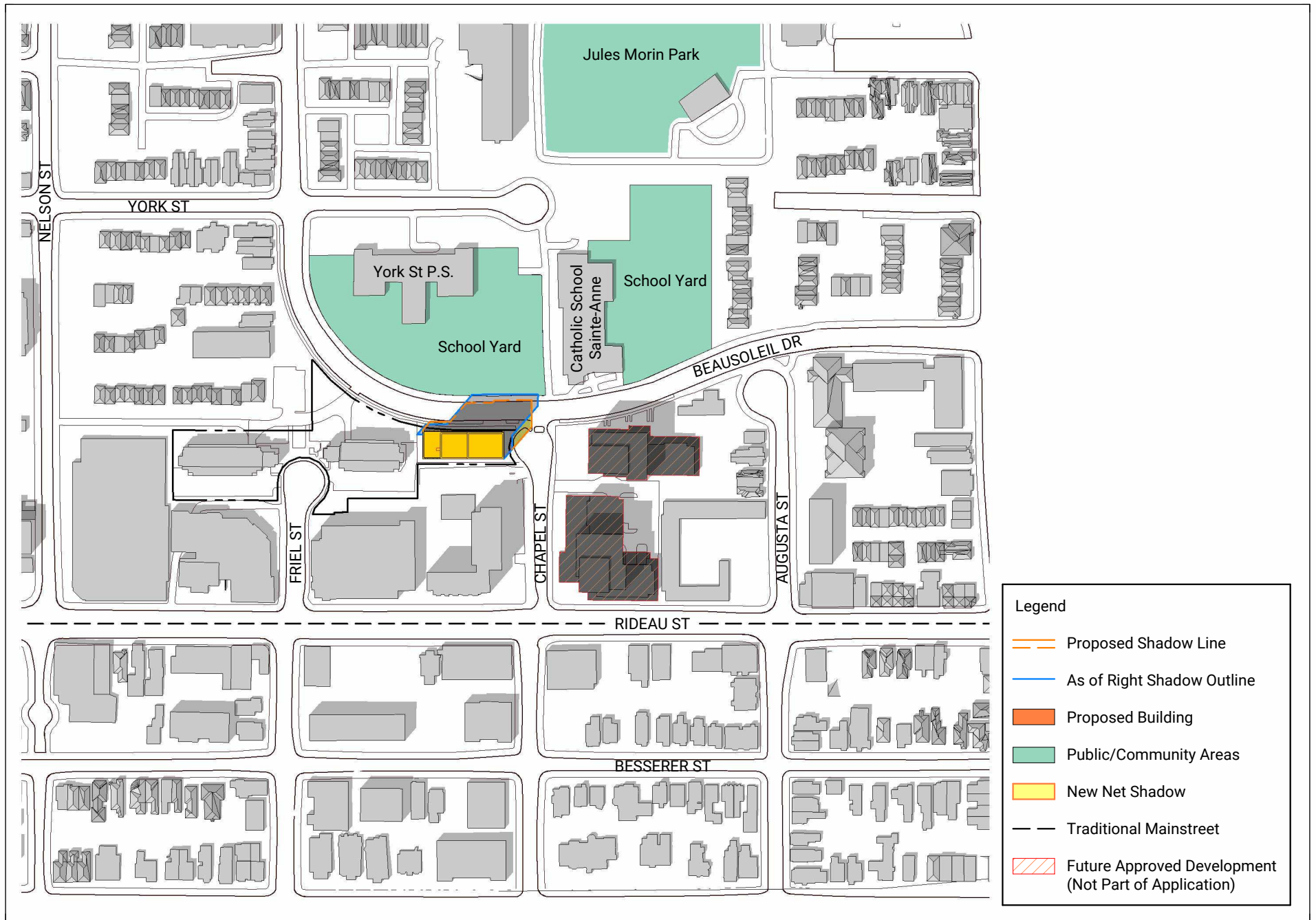


**Legend**








-  Proposed Shadow Line
-  As of Right Shadow Outline
-  Proposed Building
-  Public/Community Areas
-  New Net Shadow
-  Traditional Mainstreet
-  Future Approved Development (Not Part of Application)

Issued for Rezoning & Site Plan Control  
2023-03-22




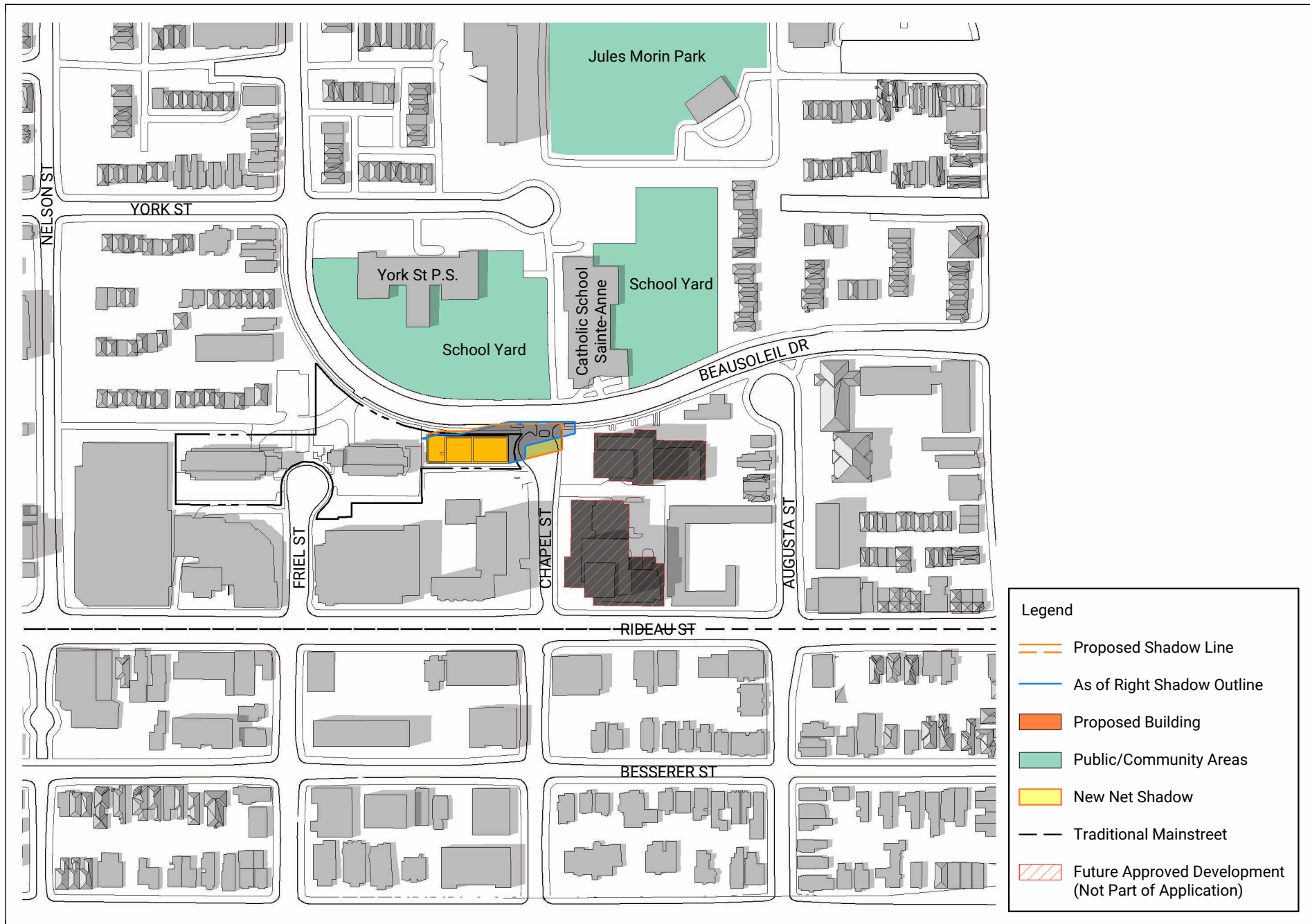


**Legend**

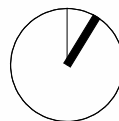
-  Proposed Shadow Line
-  As of Right Shadow Outline
-  Proposed Building
-  Public/Community Areas
-  New Net Shadow
-  Traditional Mainstreet
-  Future Approved Development (Not Part of Application)

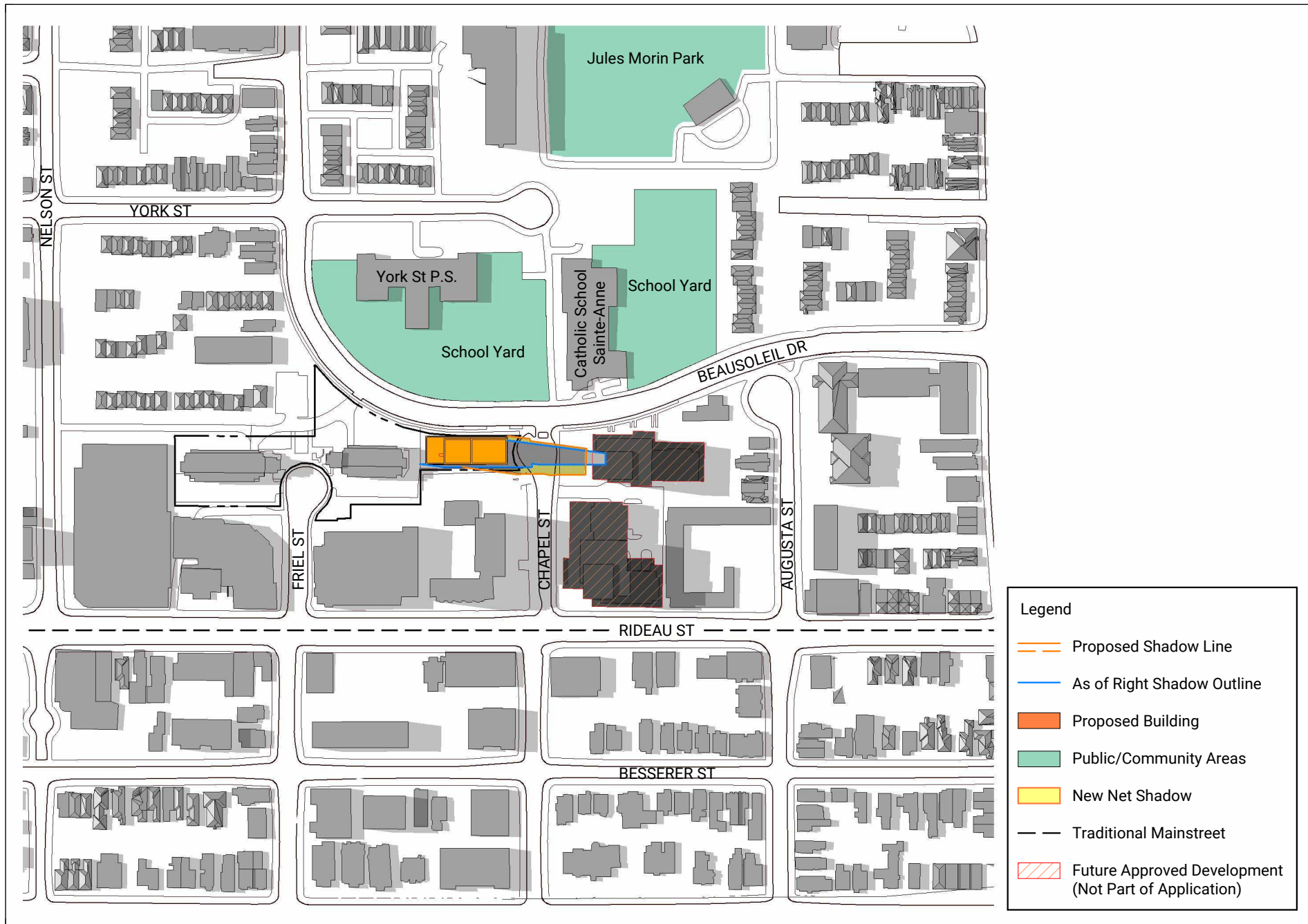
Issued for Rezoning & Site Plan Control  
2023-03-22



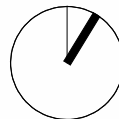


Issued for Rezoning & Site Plan Control  
2023-03-22

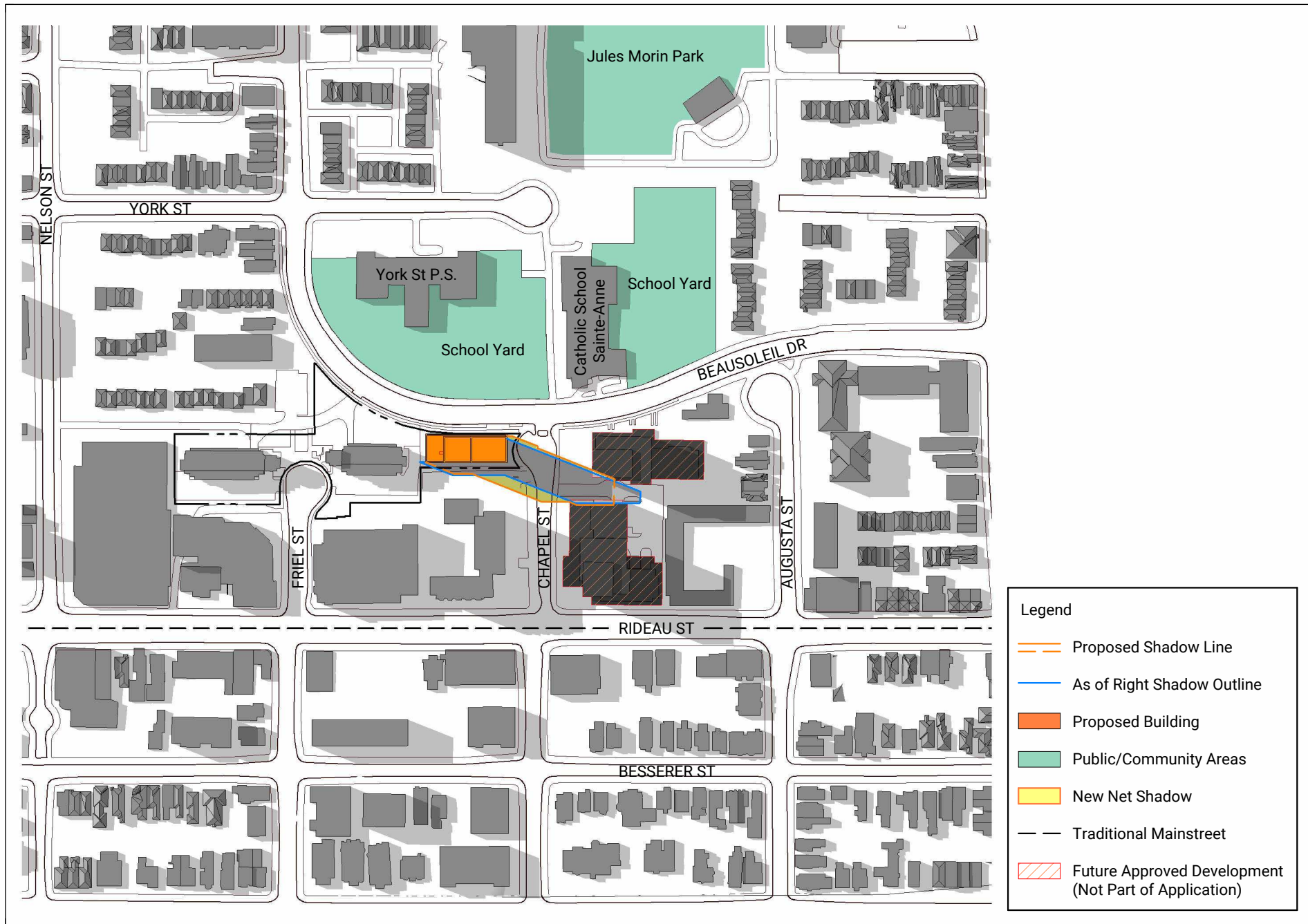




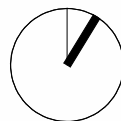
Issued for Rezoning & Site Plan Control  
2023-03-22

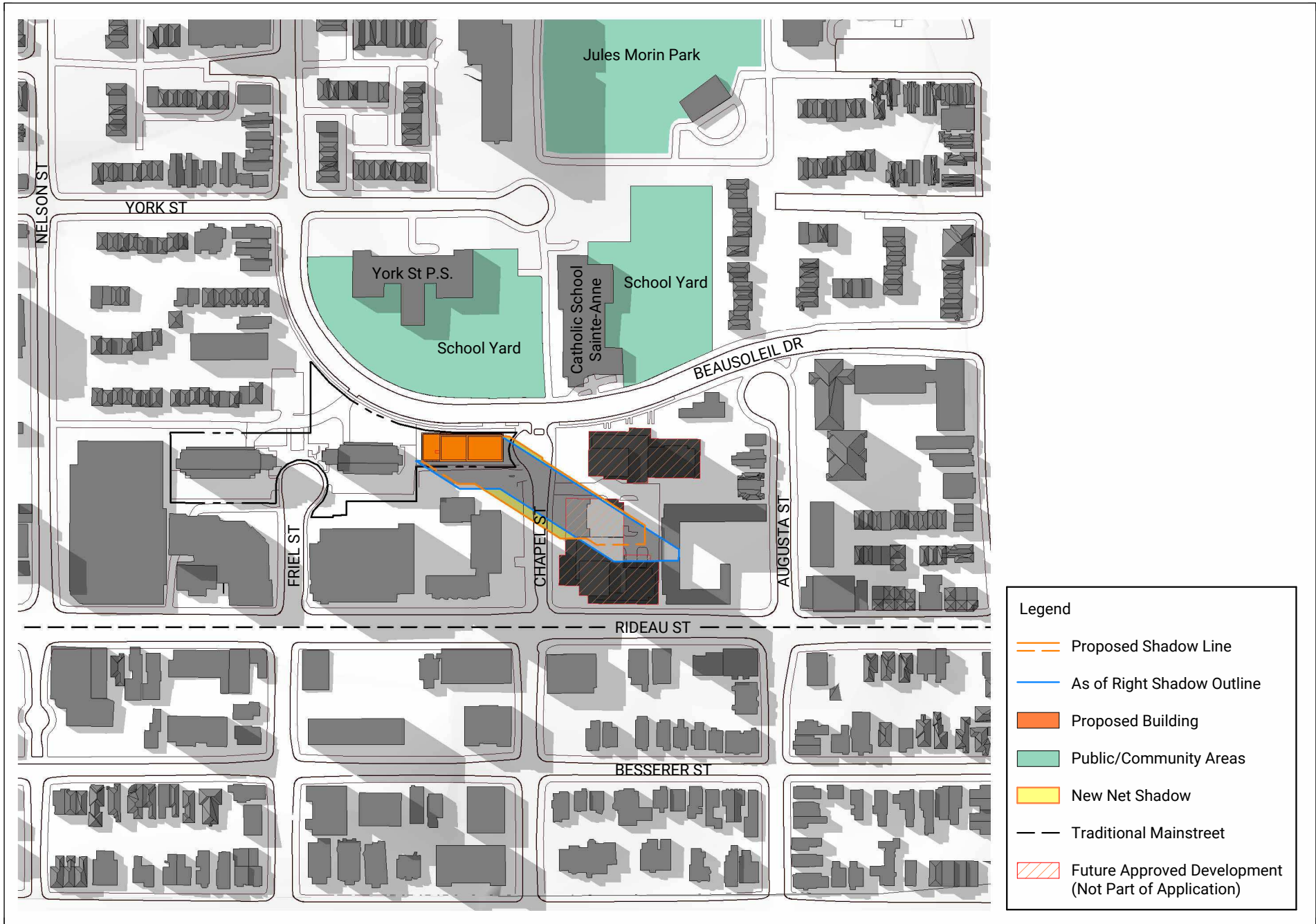




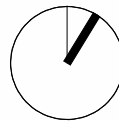


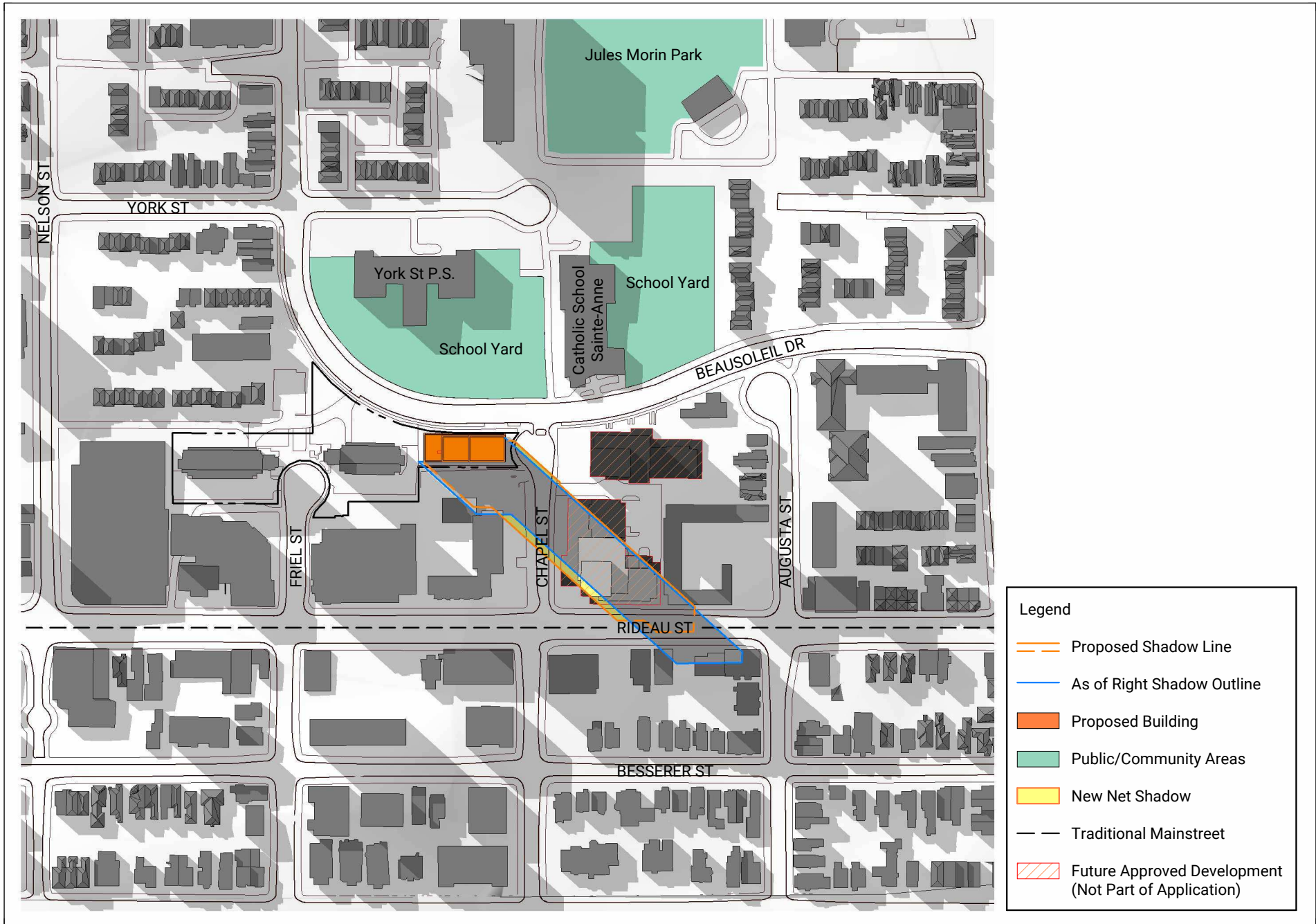
Issued for Rezoning & Site Plan Control  
2023-03-22












Issued for Rezoning & Site Plan Control  
2023-03-22

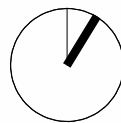


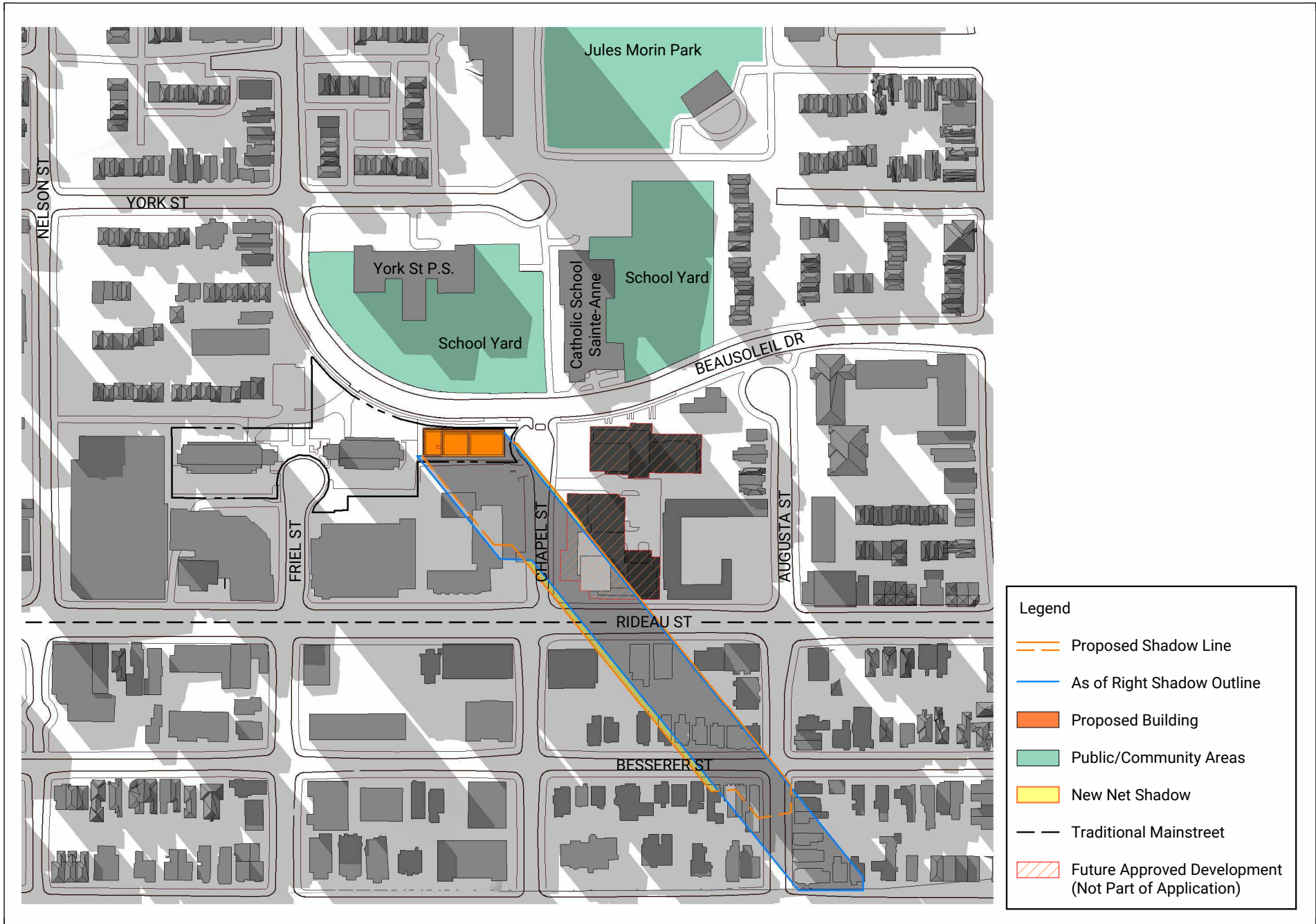


**Legend**

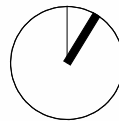
-  Proposed Shadow Line
-  As of Right Shadow Outline
-  Proposed Building
-  Public/Community Areas
-  New Net Shadow
-  Traditional Mainstreet
-  Future Approved Development (Not Part of Application)

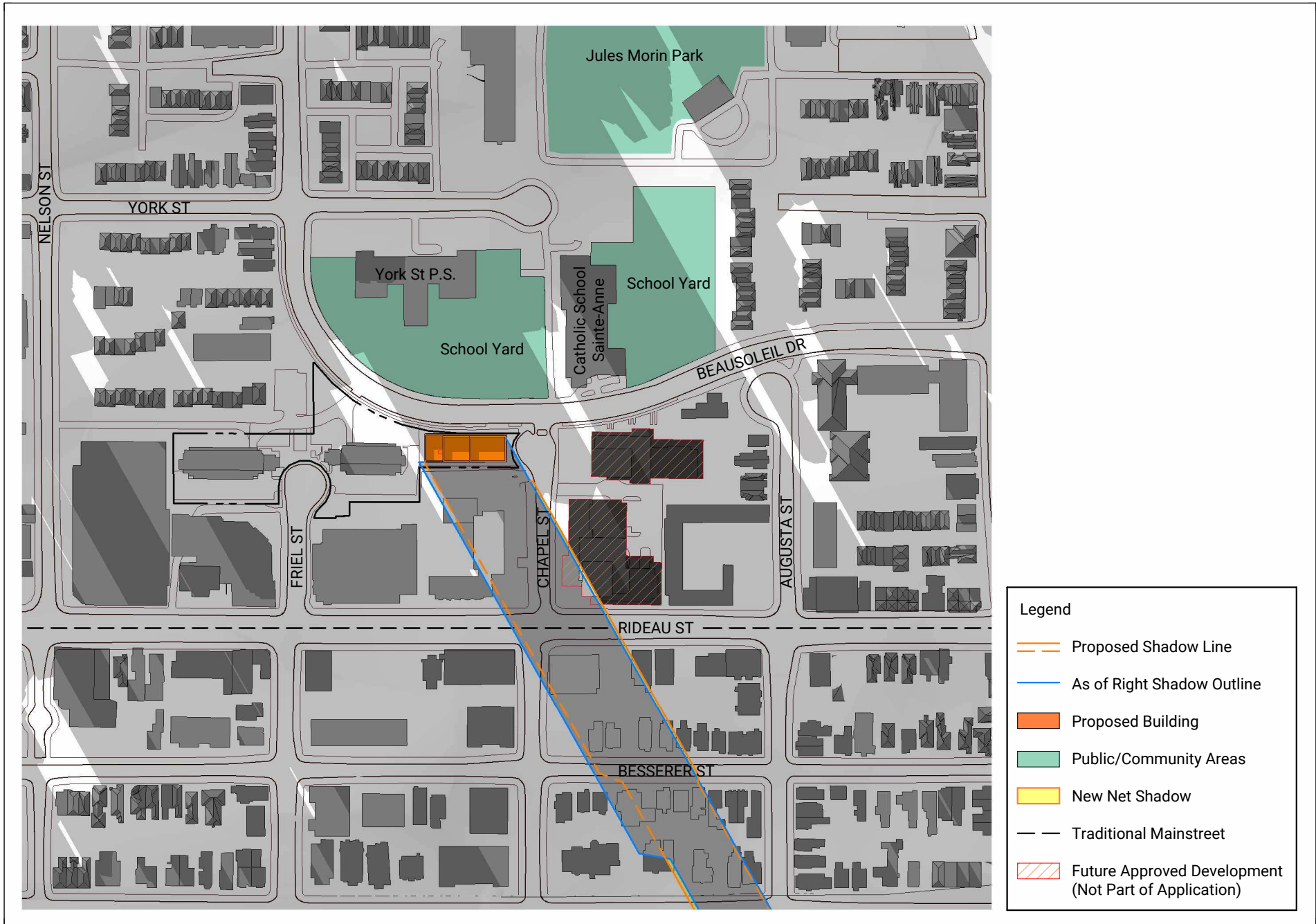
Issued for Rezoning & Site Plan Control  
2023-03-22



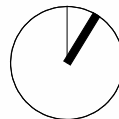


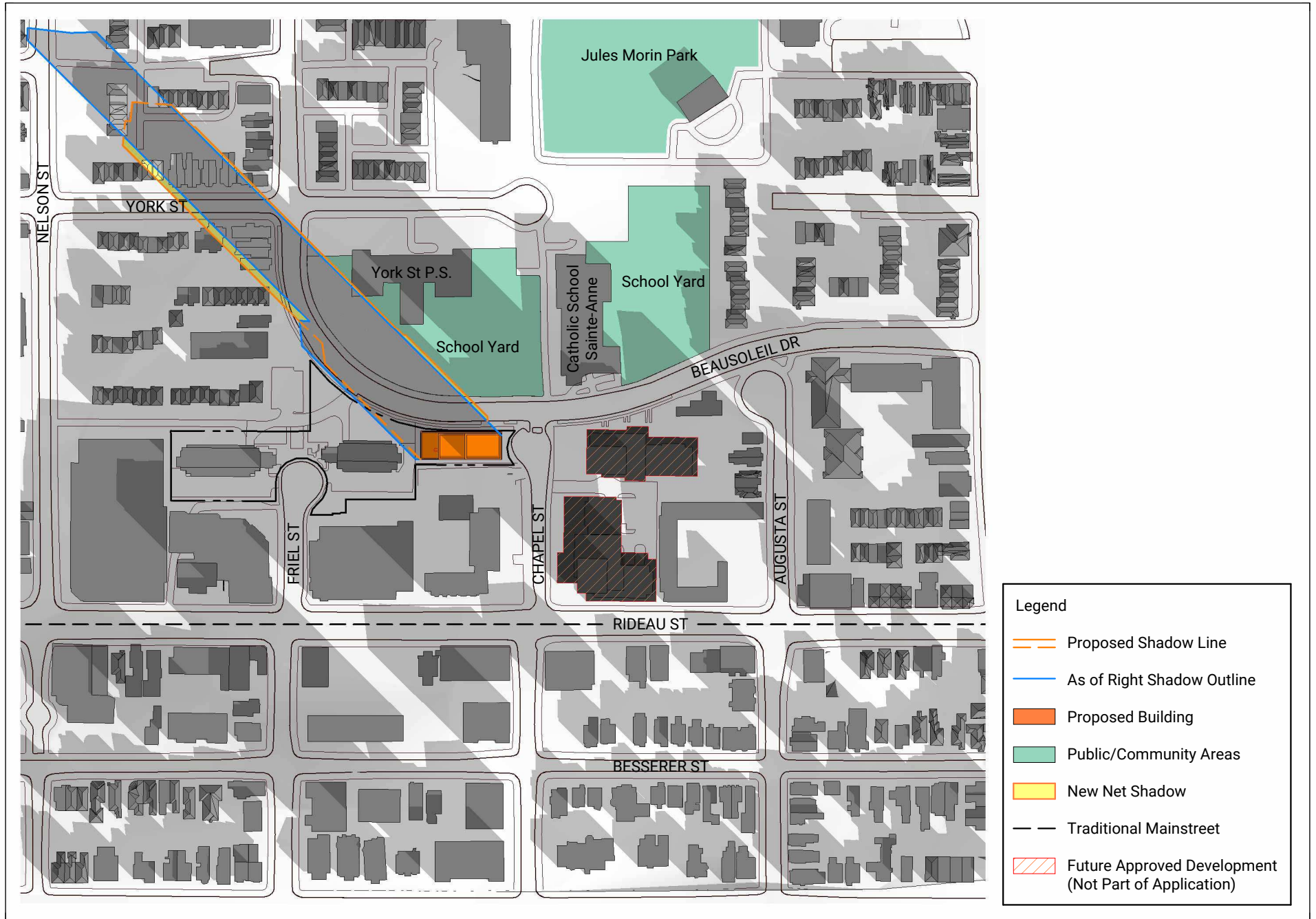
Issued for Rezoning & Site Plan Control  
2023-03-22



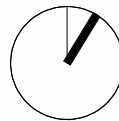


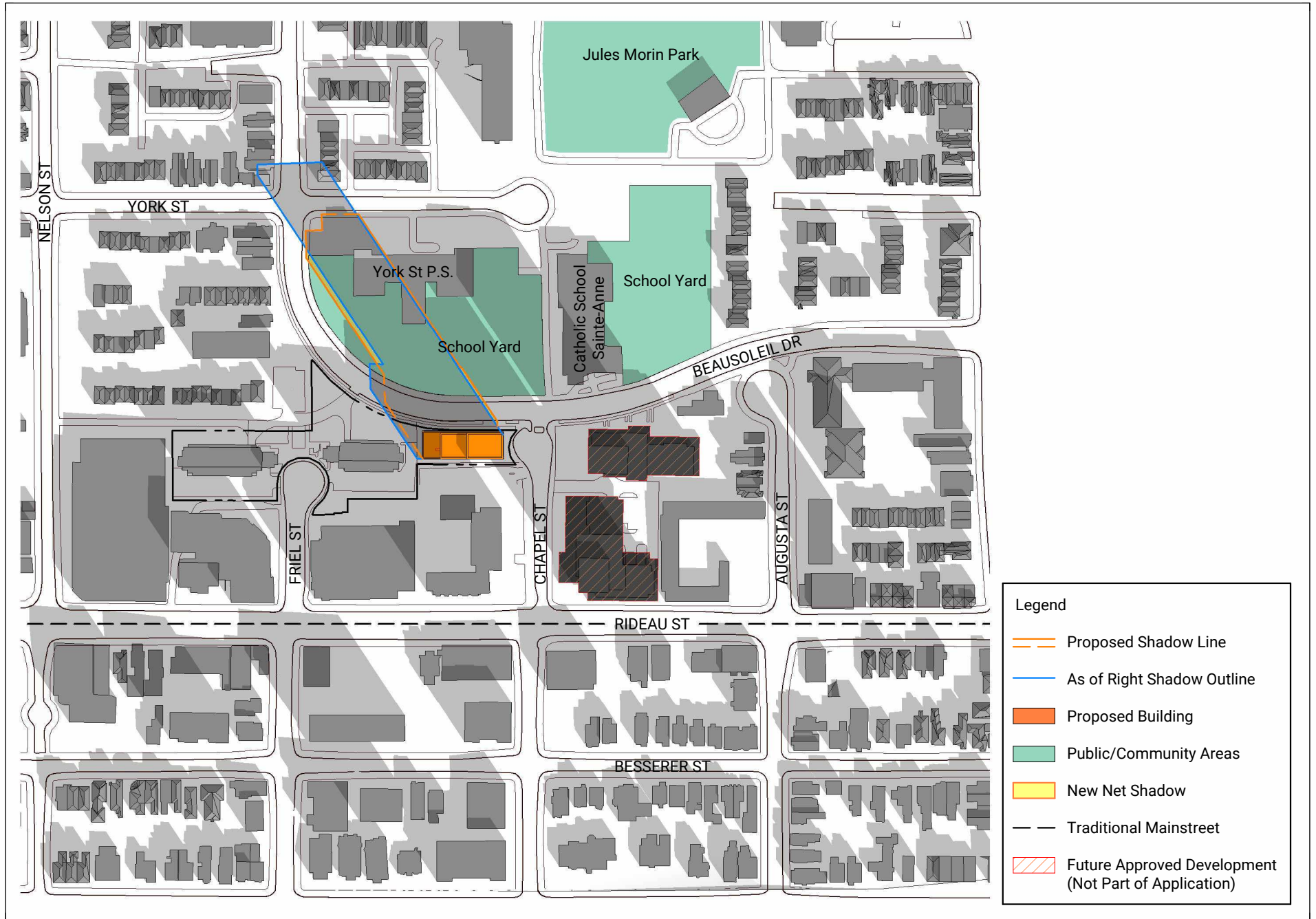
Issued For Rezoning & Site Plan Control  
2023-03-22



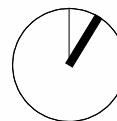


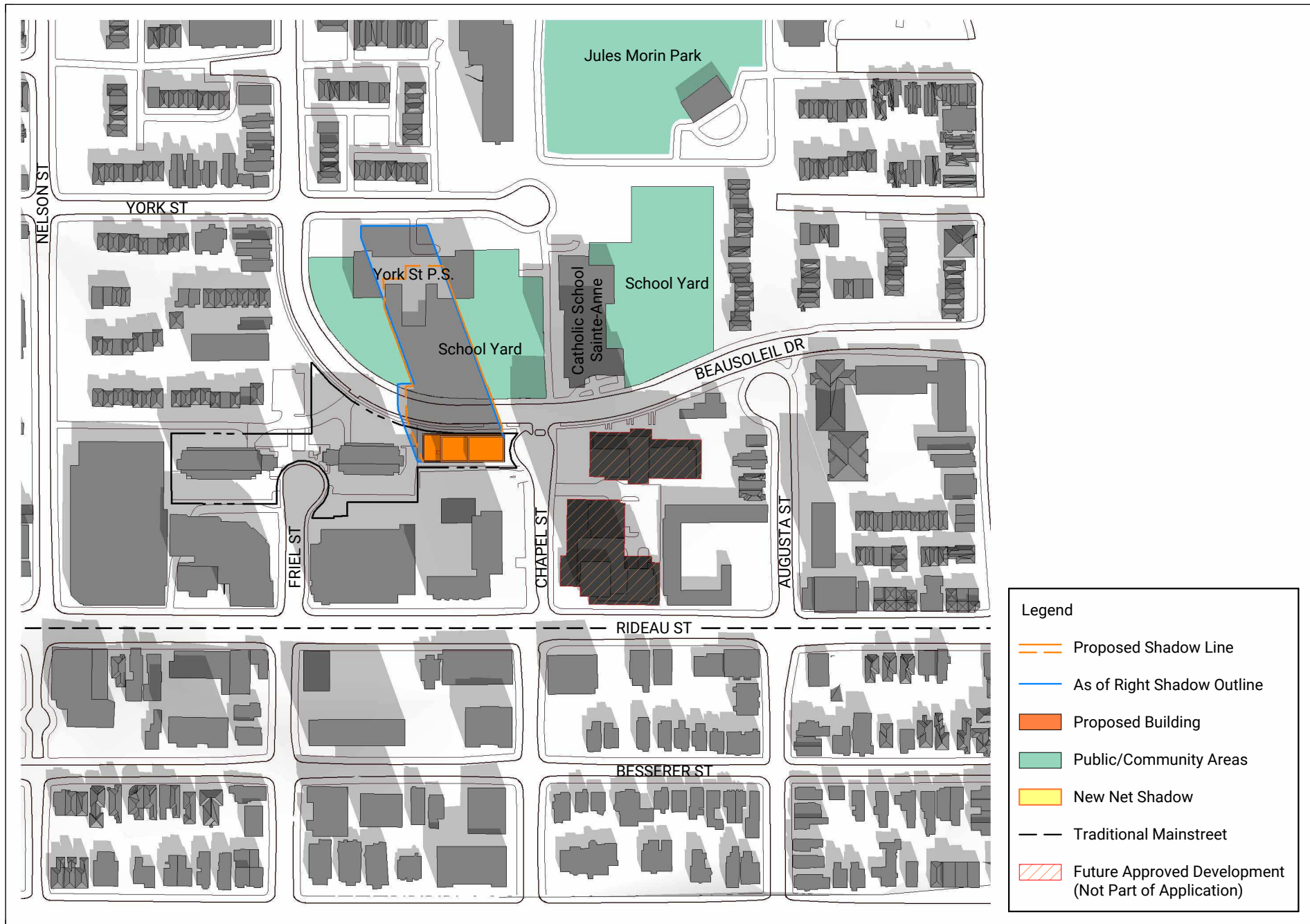
Issued for Rezoning & Site Plan Control  
2023-03-22












Issued for Rezoning & Site Plan Control  
2023-03-22






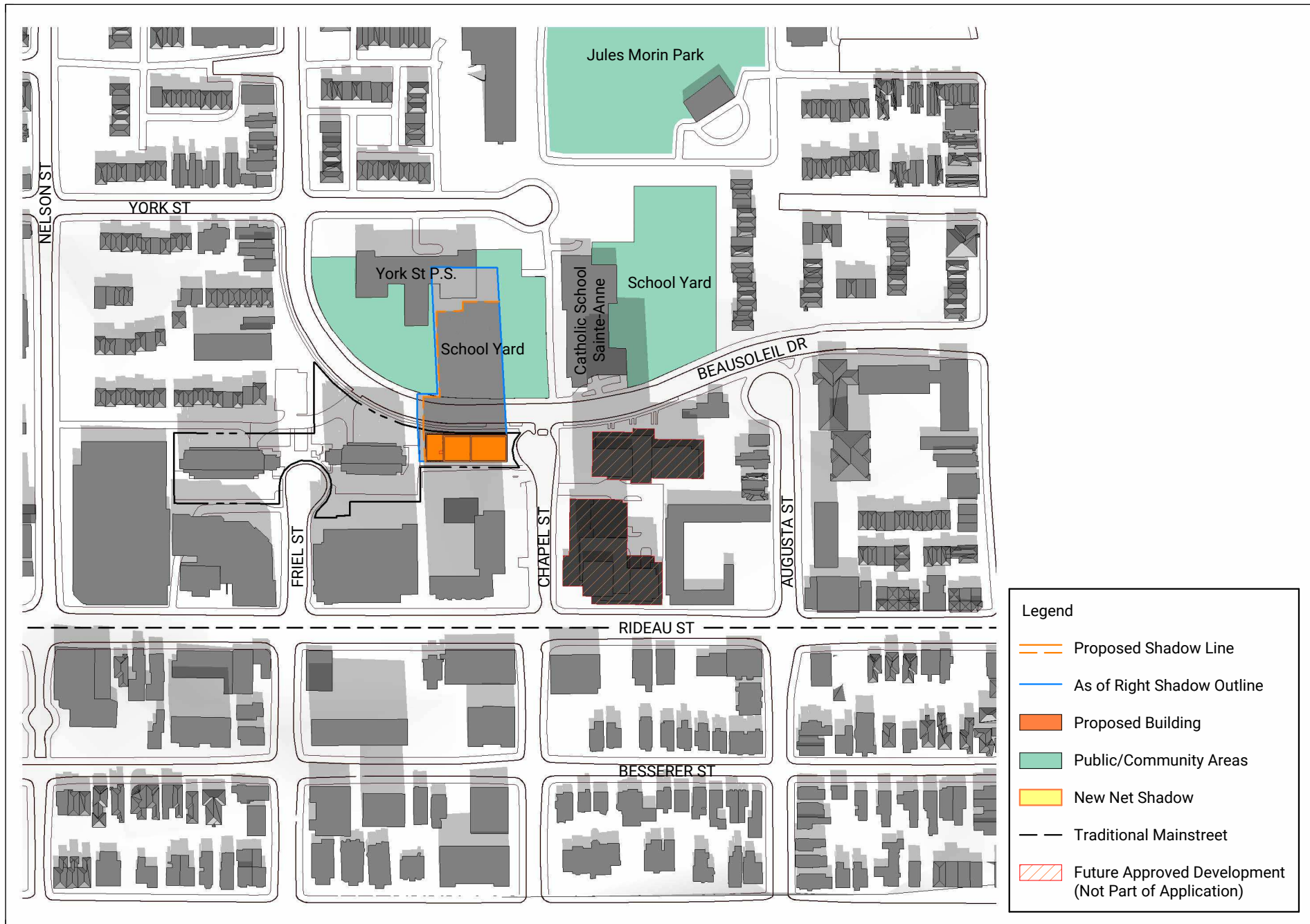
**Legend**

-  Proposed Shadow Line
-  As of Right Shadow Outline
-  Proposed Building
-  Public/Community Areas
-  New Net Shadow
-  Traditional Mainstreet
-  Future Approved Development (Not Part of Application)








Issued for Rezoning & Site Plan Control  
2023-03-22






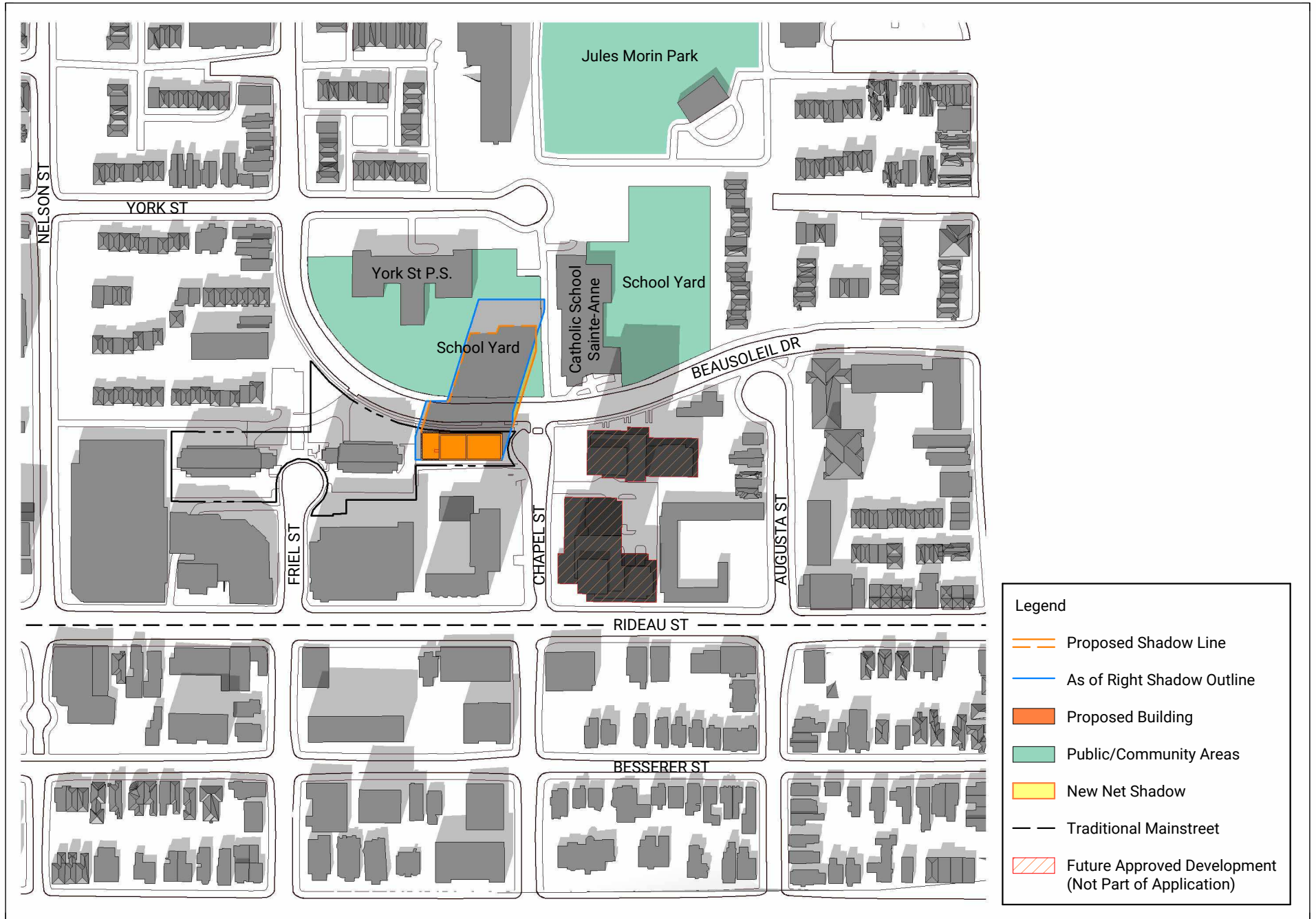


**Legend**








-  Proposed Shadow Line
-  As of Right Shadow Outline
-  Proposed Building
-  Public/Community Areas
-  New Net Shadow
-  Traditional Mainstreet
-  Future Approved Development (Not Part of Application)

Issued for Rezoning & Site Plan Control  
2023-03-22




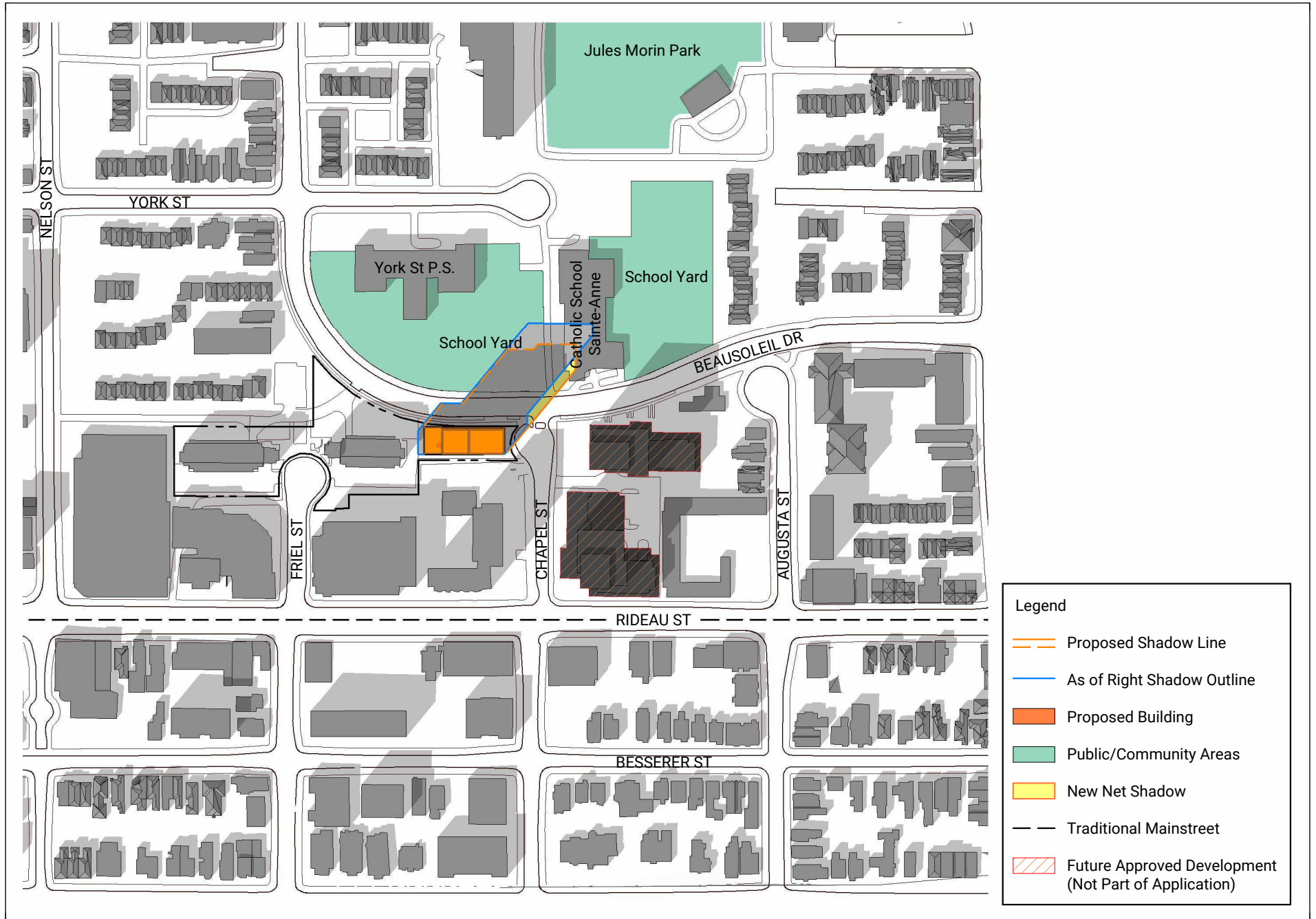


**Legend**








-  Proposed Shadow Line
-  As of Right Shadow Outline
-  Proposed Building
-  Public/Community Areas
-  New Net Shadow
-  Traditional Mainstreet
-  Future Approved Development (Not Part of Application)

Issued for Rezoning & Site Plan Control  
2023-03-22




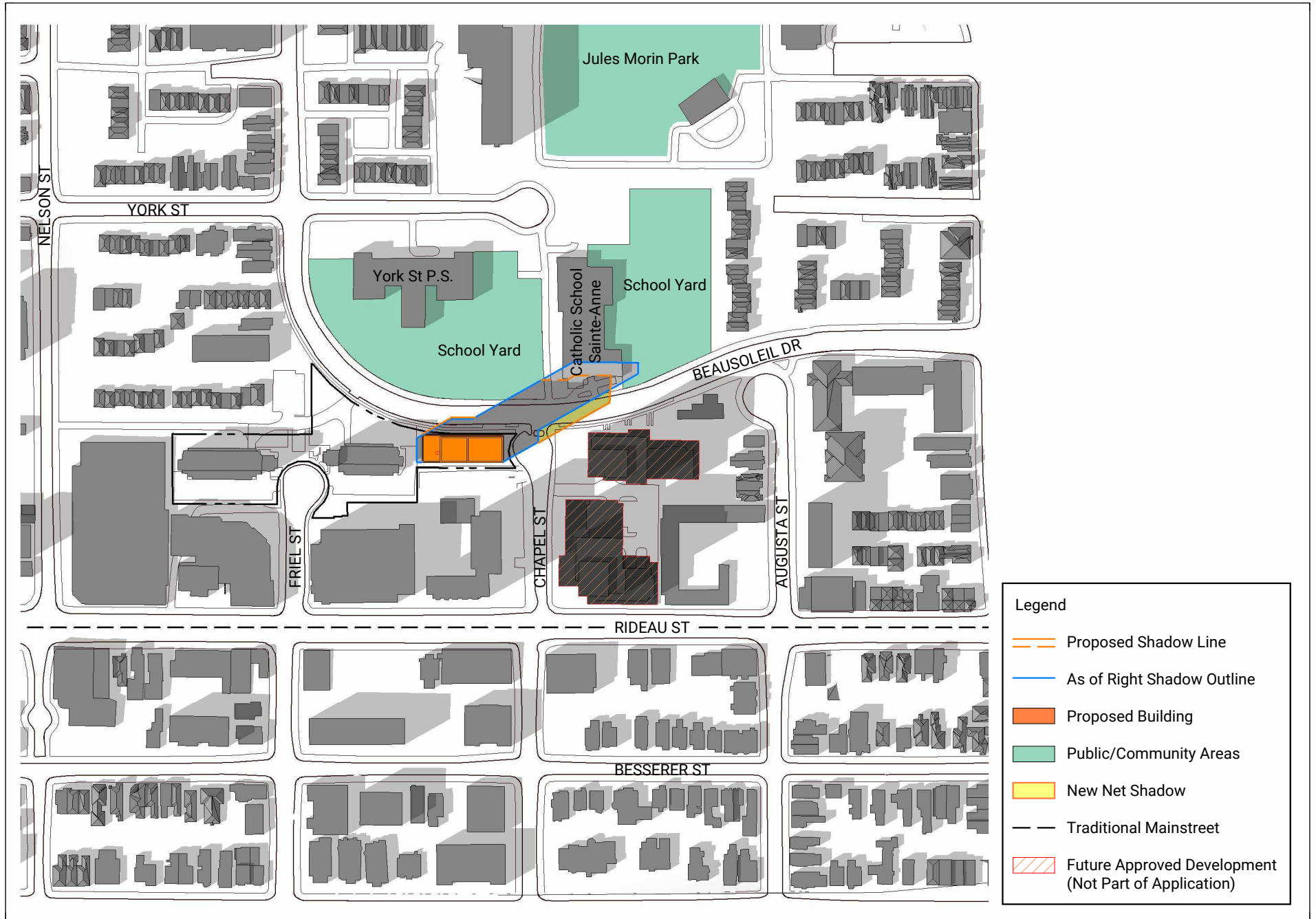


**Legend**

-  Proposed Shadow Line
-  As of Right Shadow Outline
-  Proposed Building
-  Public/Community Areas
-  New Net Shadow
-  Traditional Mainstreet
-  Future Approved Development (Not Part of Application)

Issued for Rezoning & Site Plan Control  
2023-03-22




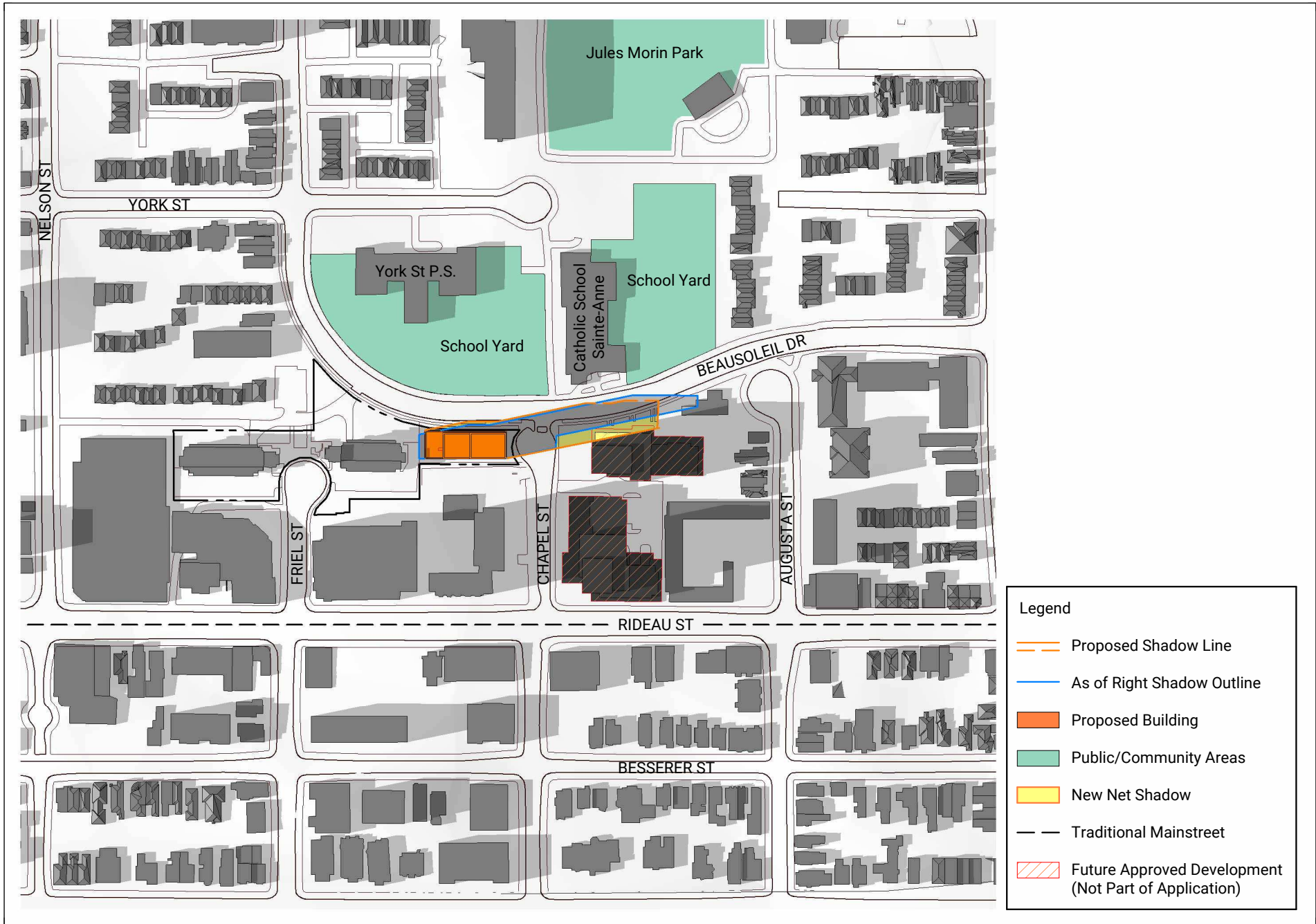


**Legend**

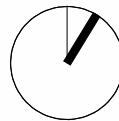
- Proposed Shadow Line
- As of Right Shadow Outline
- Proposed Building
- Public/Community Areas
- New Net Shadow
- Traditional Mainstreet
- Future Approved Development (Not Part of Application)

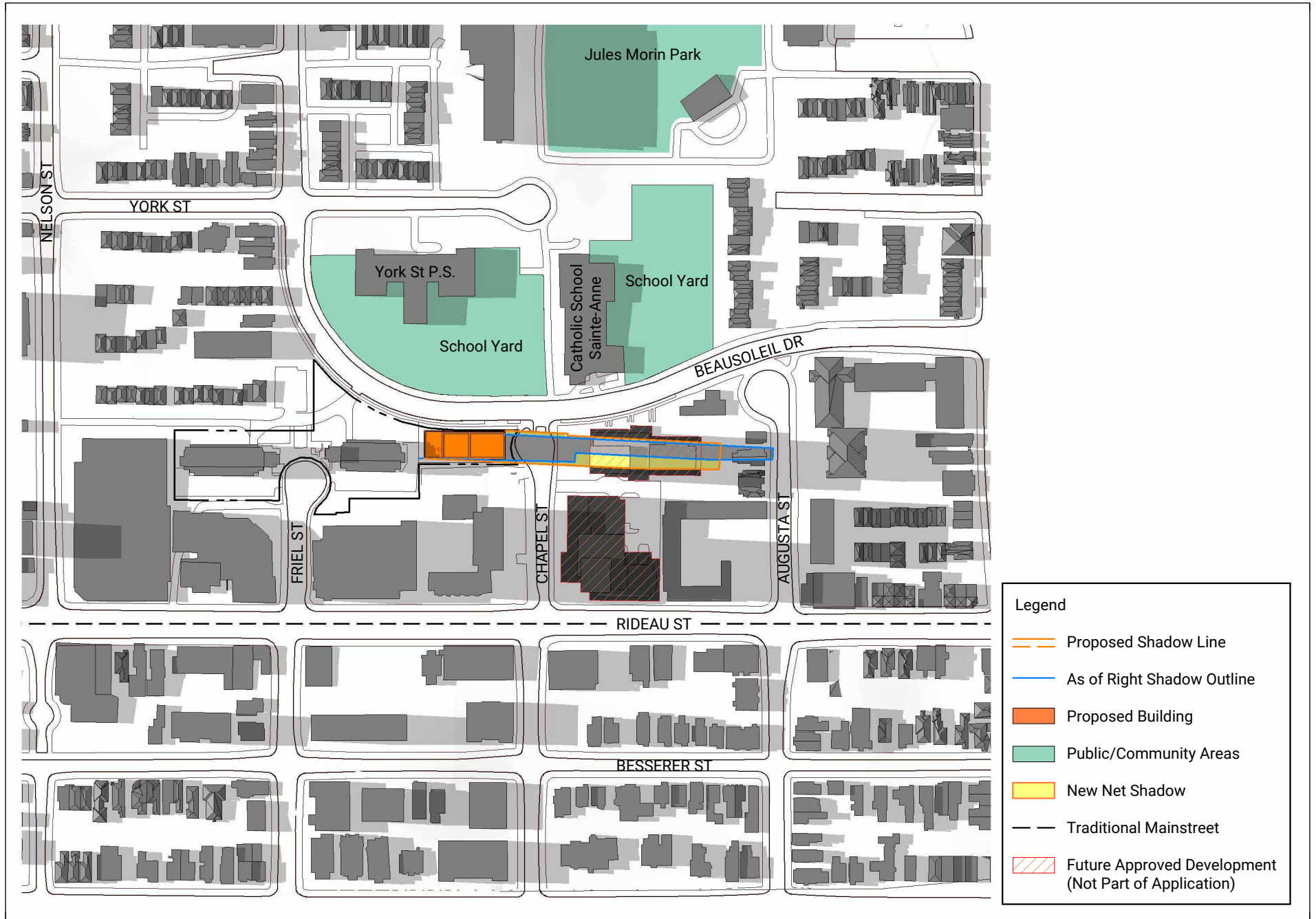
Issued For Rezoning & Site Plan Control  
2023-03-22





Issued for Rezoning & Site Plan Control  
2023-03-22

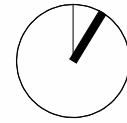


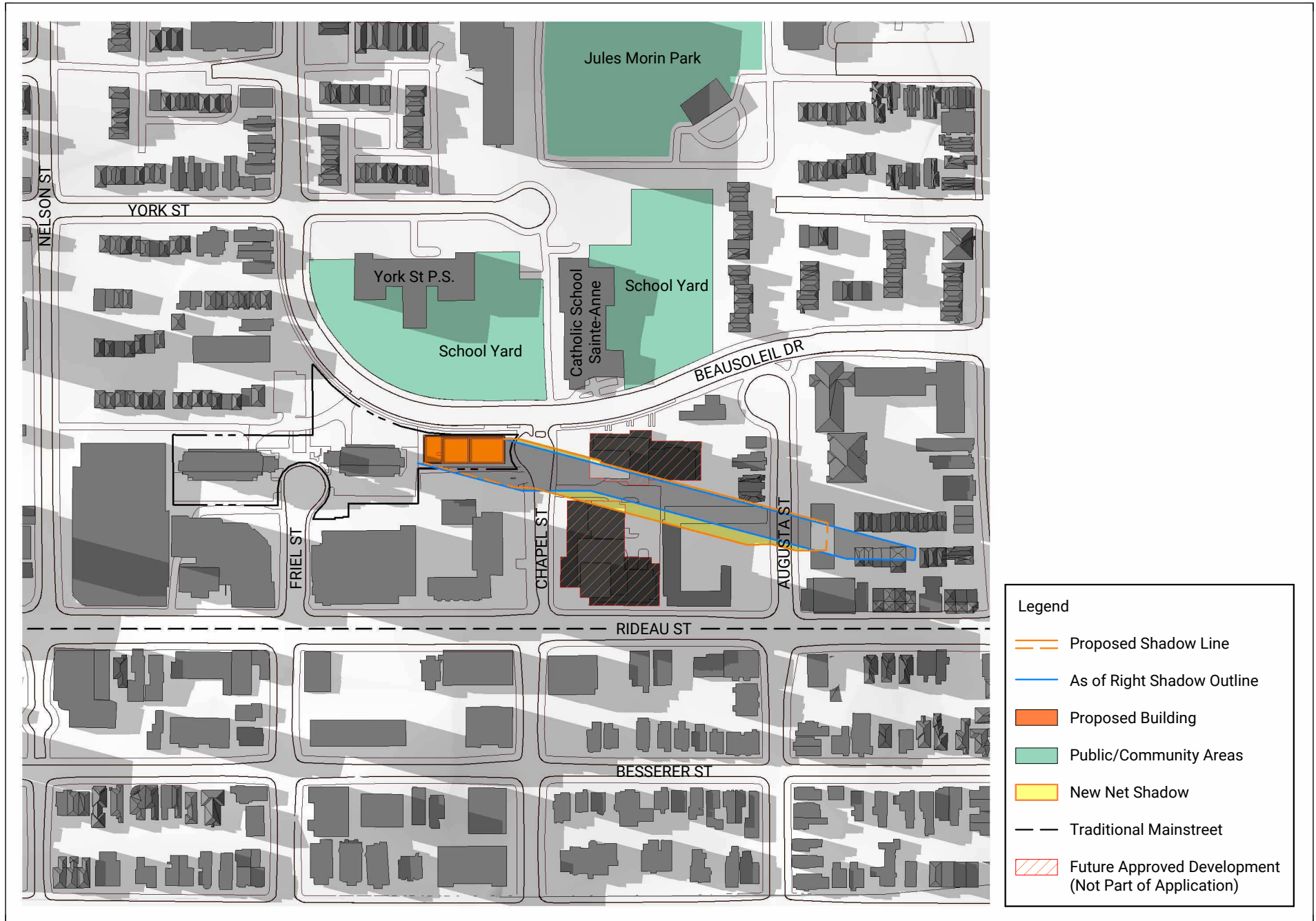


**Legend**

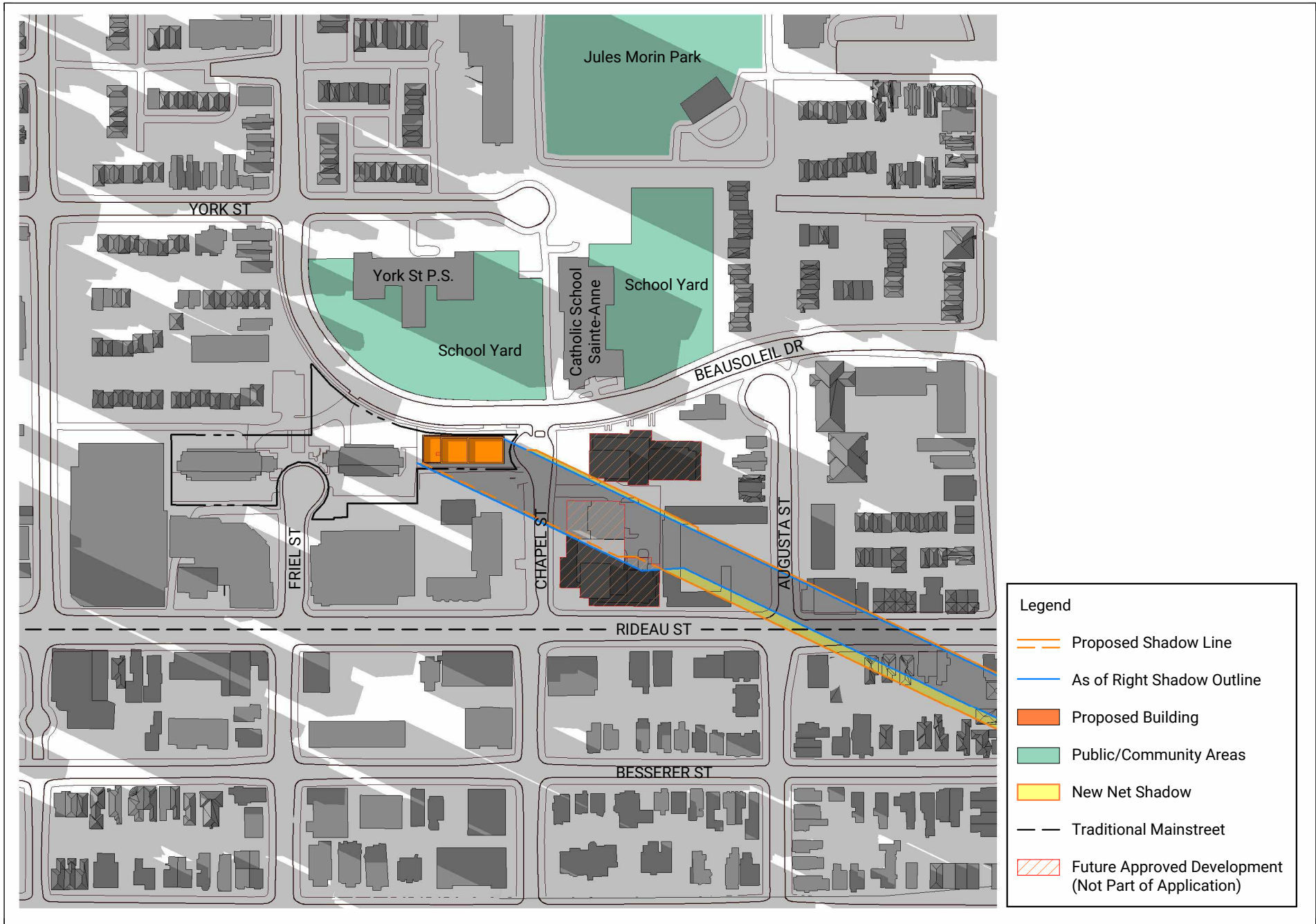
- Proposed Shadow Line
- As of Right Shadow Outline
- Proposed Building
- Public/Community Areas
- New Net Shadow
- Traditional Mainstreet
- Future Approved Development (Not Part of Application)

Issued for Rezoning & Site Plan Control  
2023-03-22

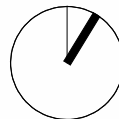




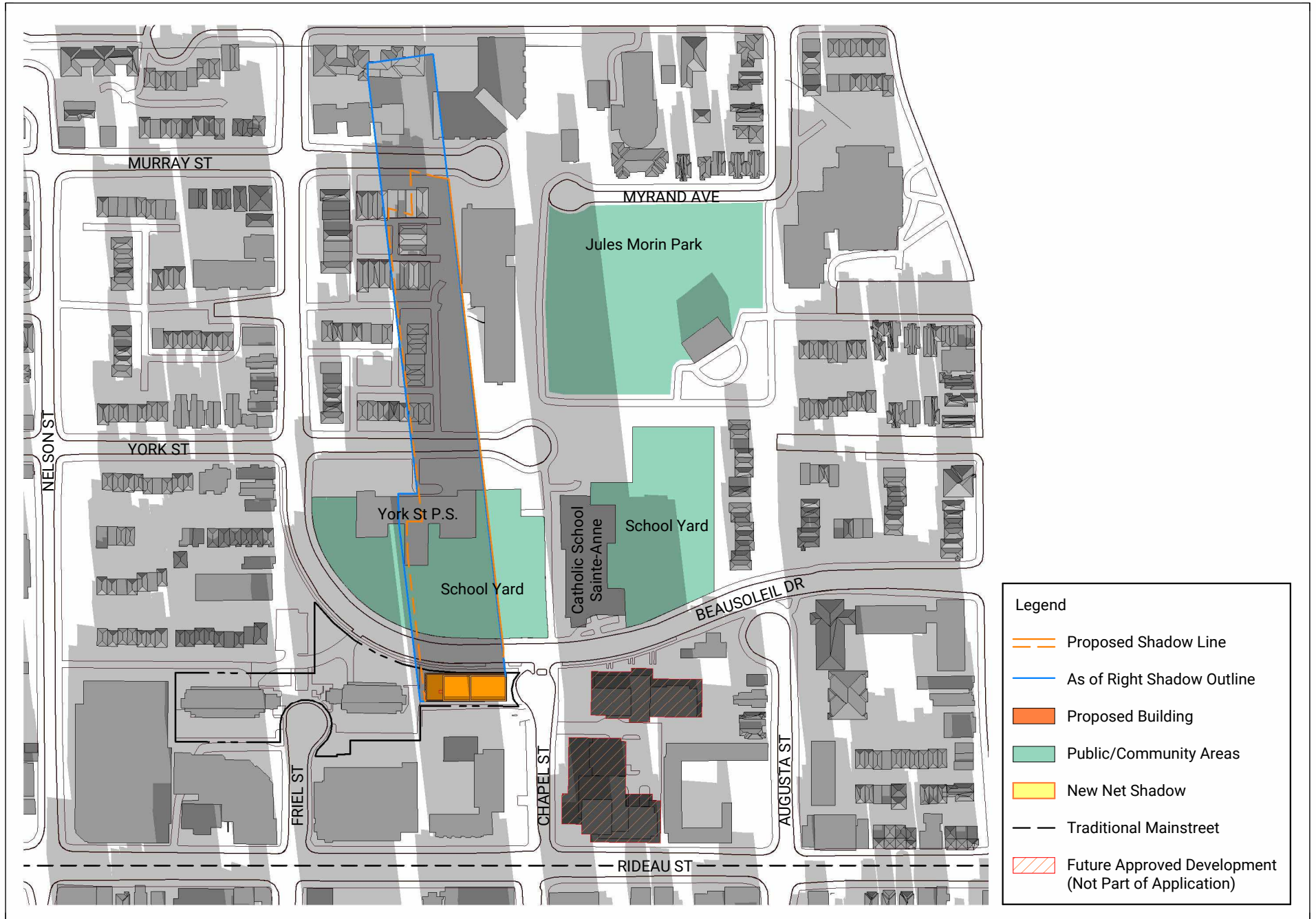
Issued for Rezoning & Site Plan Control  
2023-03-22



Issued for Rezoning & Site Plan Control  
2023-03-22



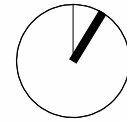


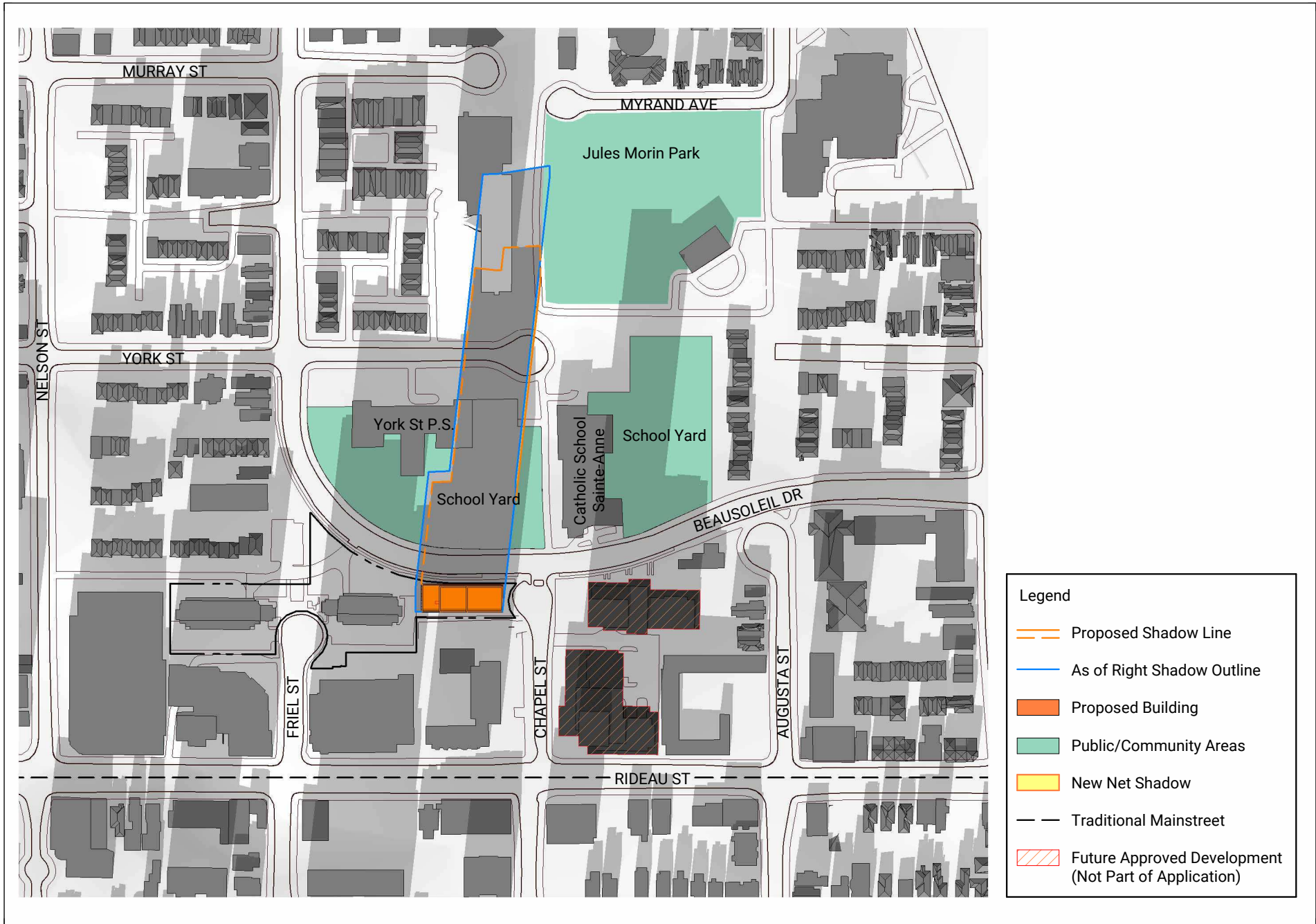


**Legend**

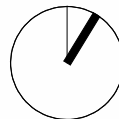
- Proposed Shadow Line
- As of Right Shadow Outline
- Proposed Building
- Public/Community Areas
- New Net Shadow
- Traditional Mainstreet
- Future Approved Development (Not Part of Application)

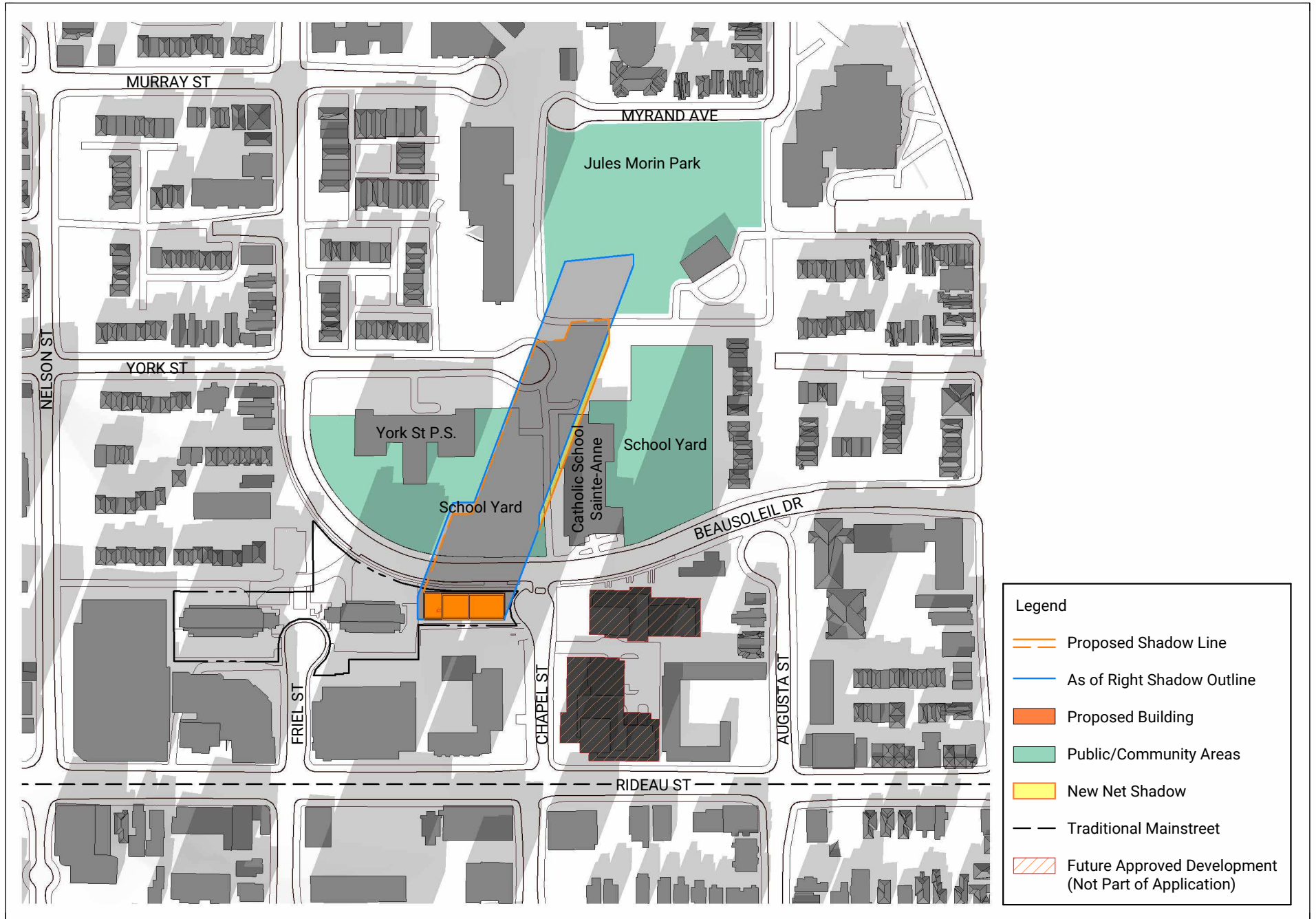
Issued for Rezoning & Site Plan Control  
2023-03-22



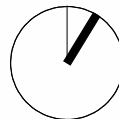


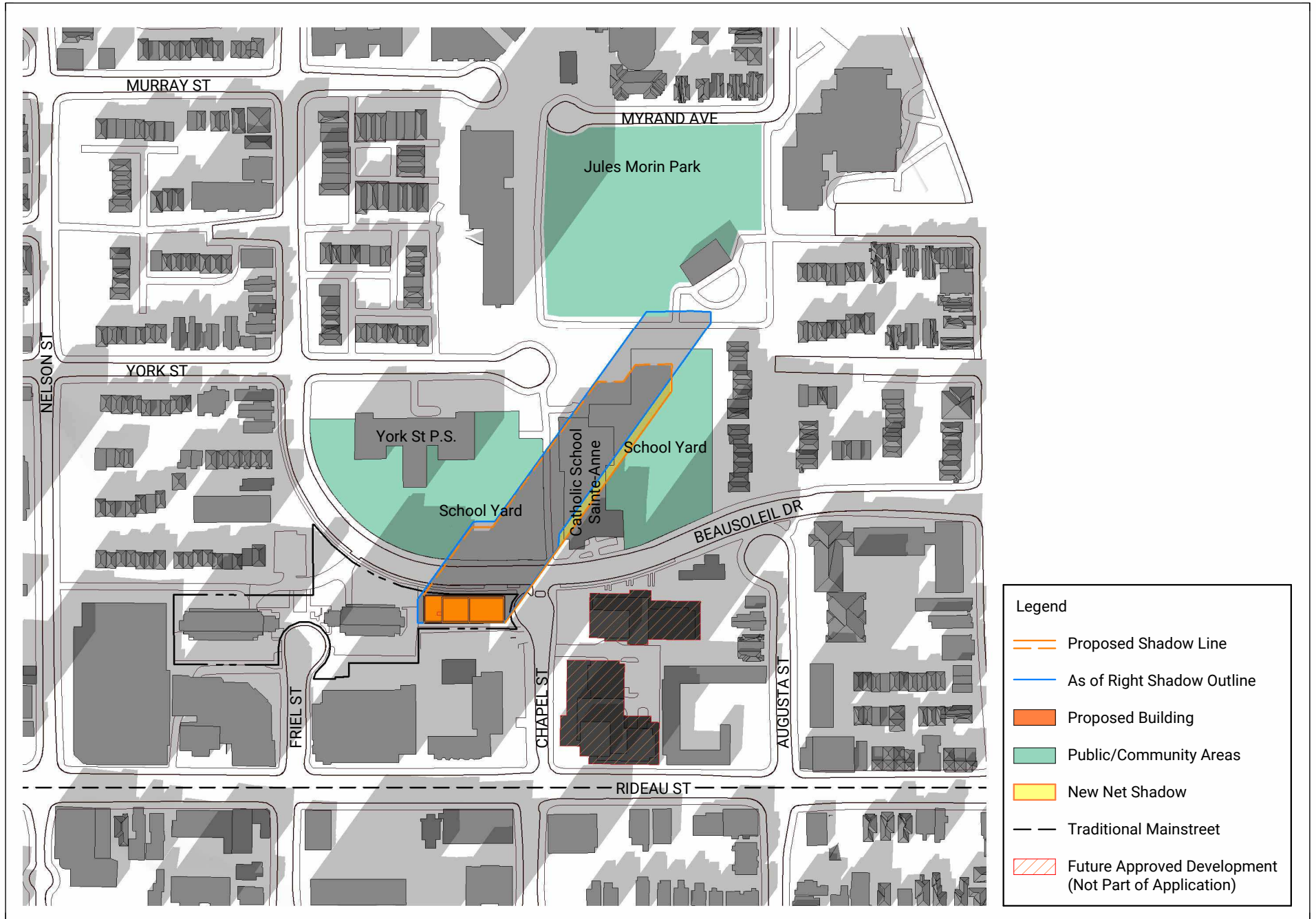
Issued for Rezoning & Site Plan Control  
2023-03-22



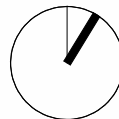


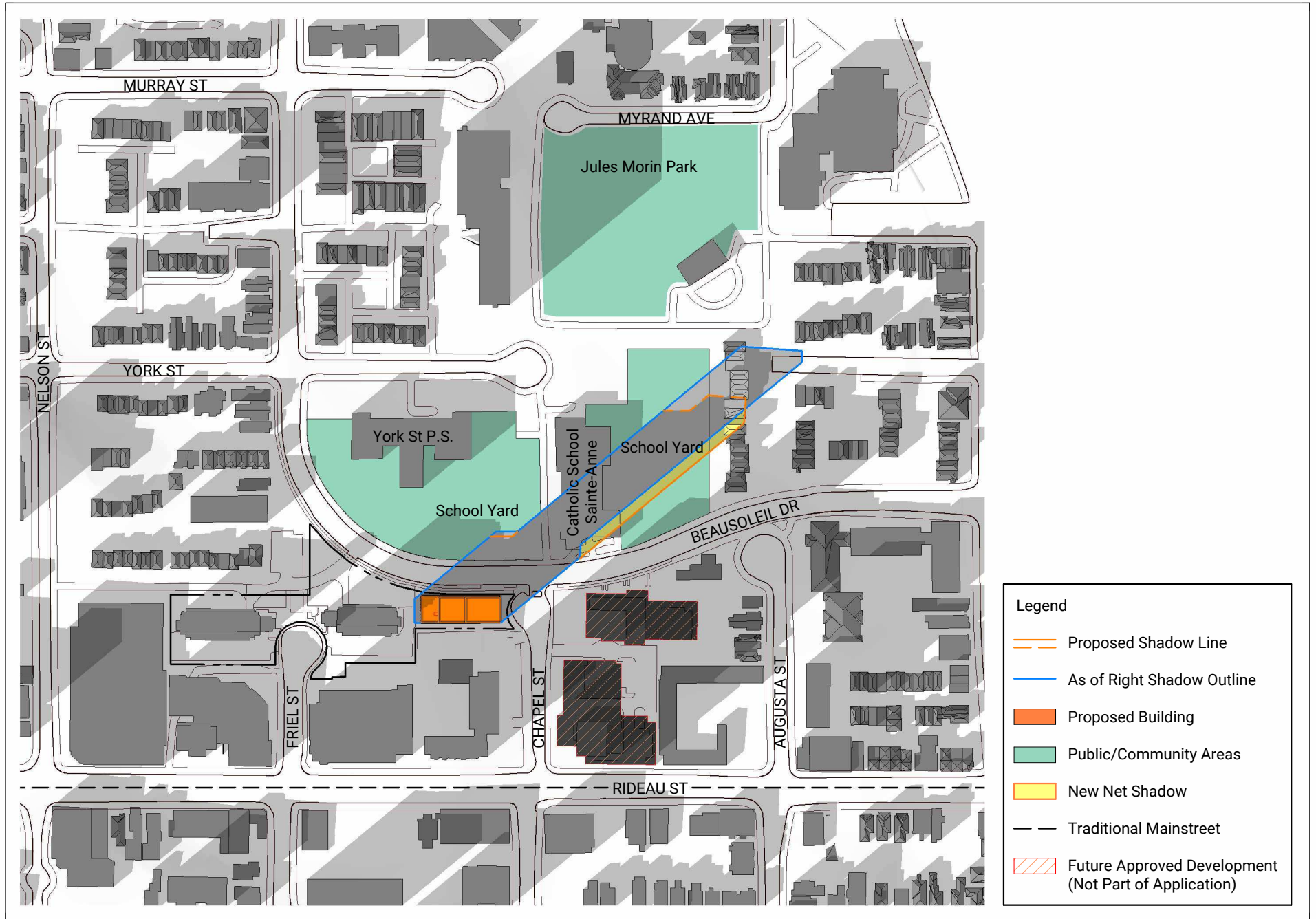
Issued for Rezoning & Site Plan Control  
2023-03-22



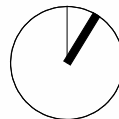


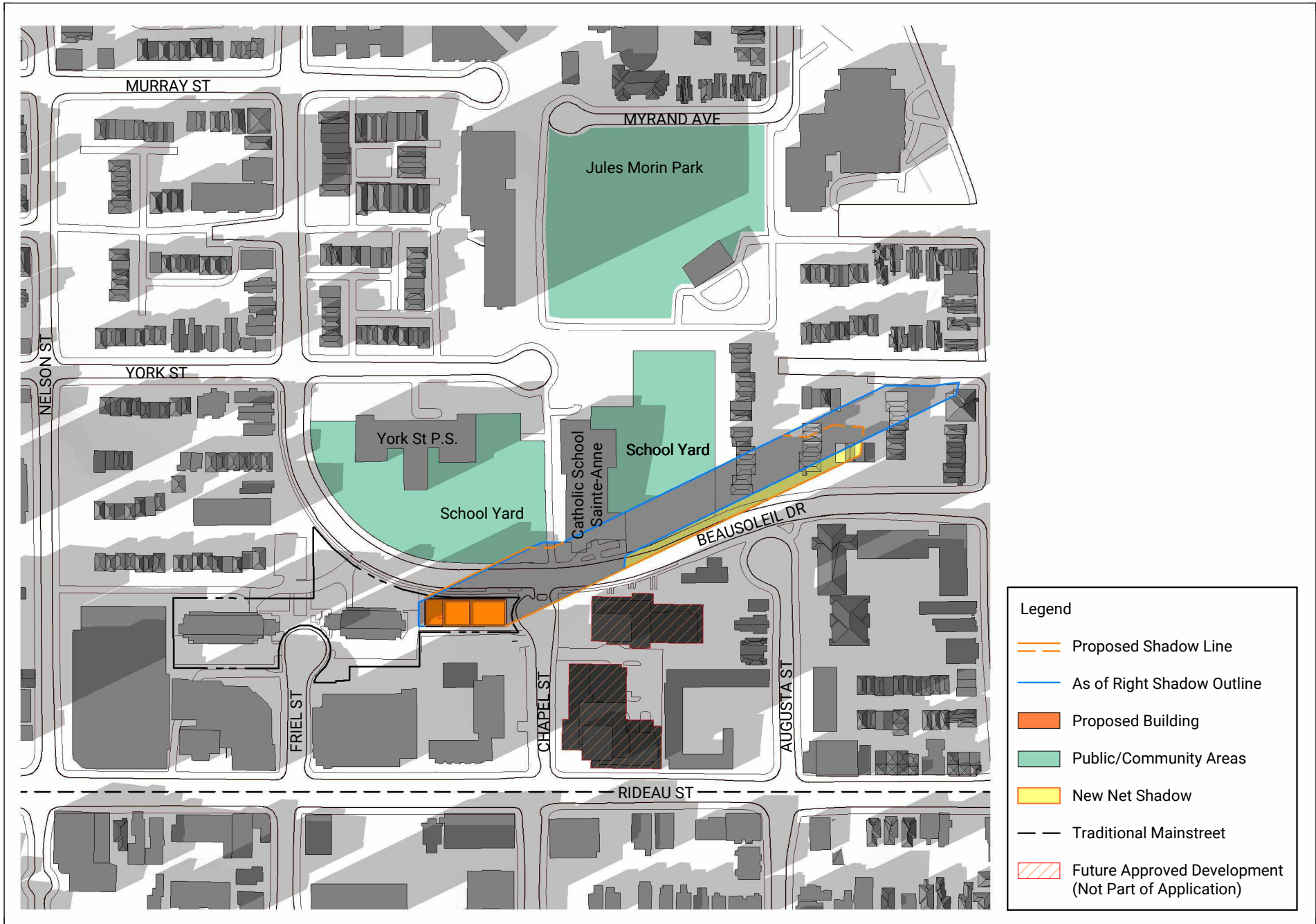
Issued for Rezoning & Site Plan Control  
2023-03-22









Issued for Rezoning & Site Plan Control  
2023-03-22

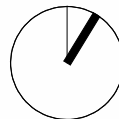


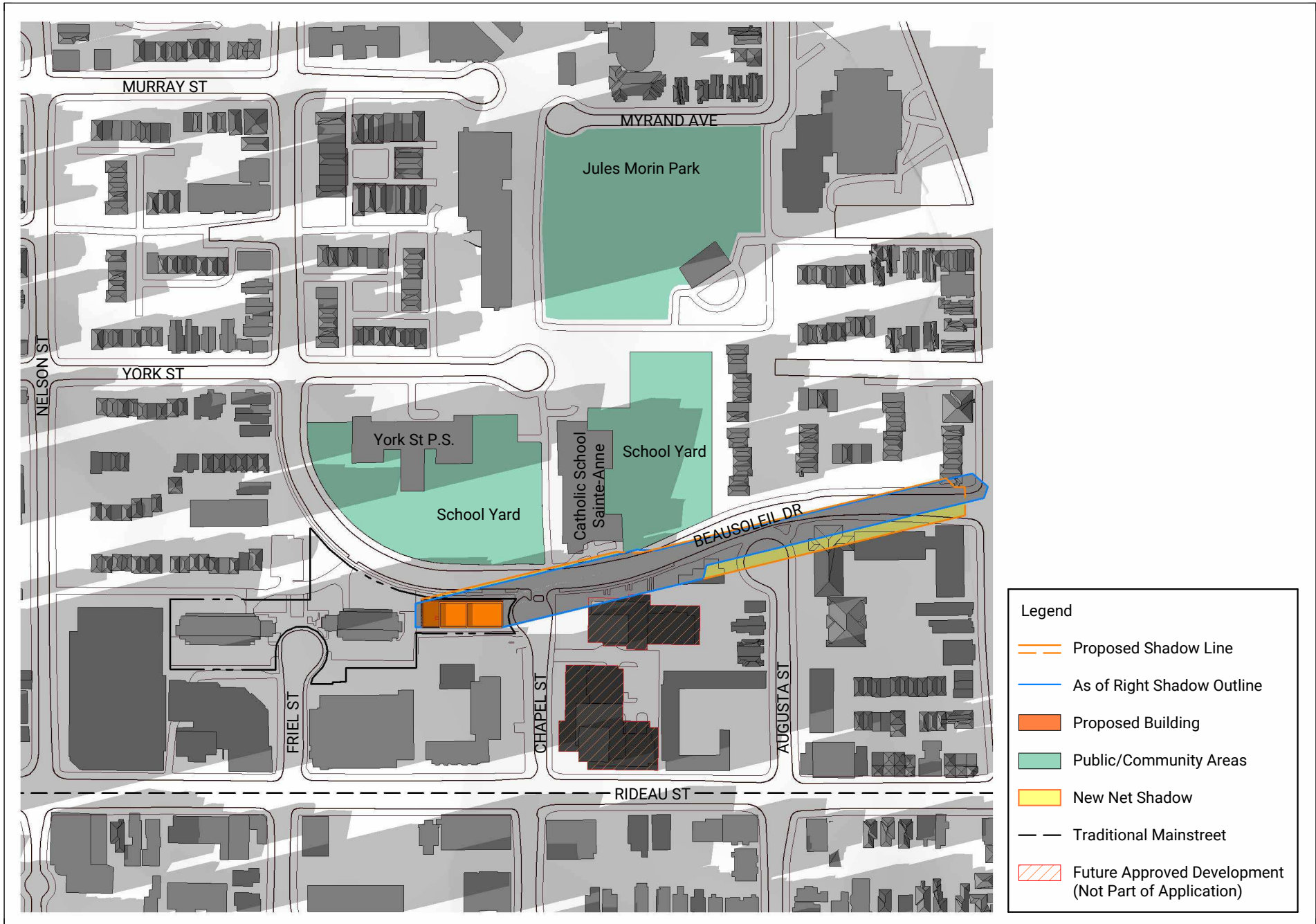


**Legend**

-  Proposed Shadow Line
-  As of Right Shadow Outline
-  Proposed Building
-  Public/Community Areas
-  New Net Shadow
-  Traditional Mainstreet
-  Future Approved Development (Not Part of Application)

Issued for Rezoning & Site Plan Control  
2023-03-22





Issued for Rezoning & Site Plan Control  
2023-03-22

