



Geotechnical  
Engineering

Environmental  
Engineering

Hydrogeology

Geological  
Engineering

Materials Testing

Building Science

## Phase I - Environmental Site Assessment

1166 Bank Street  
Ottawa, Ontario

Prepared For

Ambassador Realty Inc.

### Paterson Group Inc.

Consulting Engineers  
154 Colonnade Road South  
Ottawa (Nepean), Ontario  
Canada K2E 7J5

Tel: (613) 226-7381  
Fax: (613) 226-6344  
[www.patersongroup.ca](http://www.patersongroup.ca)

April 1, 2022

Report: PE5590-1

**TABLE OF CONTENTS**

	<b>PAGE</b>
EXECUTIVE SUMMARY.....	ii
1.0 INTRODUCTION .....	1
2.0 PROPERTY INFORMATION .....	2
3.0 SCOPE OF INVESTIGATION.....	3
4.0 RECORDS REVIEW.....	4
4.1 General.....	4
4.2 Environmental Source Information .....	6
4.3 Physical Setting Sources .....	13
5.0 PERSONAL INTERVIEWS .....	17
6.0 SITE RECONNAISSANCE .....	18
6.1 General Requirements.....	18
6.2 Site Inspection Observations .....	18
6.3 Enhanced Investigation Area.....	21
7.0 REVIEW AND EVALUATION OF INFORMATION .....	25
7.1 Land Use History .....	25
7.2 Conceptual Site Model.....	27
8.0 CONCLUSIONS .....	30
9.0 STATEMENT OF LIMITATIONS.....	32
10.0 REFERENCES .....	33

**List of Figures**

- Figure 1 – Key Plan
- Figure 2 – Topographic Map
- Drawing PE5590-1 – Site Plan
- Drawing PE5590-2 – Surrounding Land Use Plan

**List of Appendices**

- Appendix 1 Aerial Photographs  
 Site Photos
  
- Appendix 2 MECP Freedom of Information Response  
 MECP Water Well Records  
 TSSA Correspondence  
 City of Ottawa HLUI Search Response  
 ERIS Database Report
  
- Appendix 3 Qualifications of Assessors

## **EXECUTIVE SUMMARY**

Paterson Group was retained by Ambassador Realty Inc. to conduct a Phase I – Environmental Site Assessment (Phase I ESA) for 1166 Bank Street, in the City of Ottawa, Ontario. The purpose of this Phase I ESA was to research the past and current use of the site and Study Area and to identify any environmental concerns with the potential to have impacted the subject property.

Based on a review of available historical information, the Phase I Property was first developed sometime in the 1950's with a retail fuel outlet and auto service garage. This operation continued until the 1970's, when the property was then redeveloped with a commercial retail building. The presence and operation of a former on-site retail fuel outlet and auto service garage is considered to represent several APECs with respect to the Phase I Property. These APECs include the locations of the former garage building (APEC #1), the former underground fuel tank nest (APEC #2), the former fuel pump island (APEC #3), as well as the importation of fill material of unknown quality placed beneath the asphaltic concrete parking lot and within the former underground fuel storage tank nest (APEC #4).

The neighbouring lands in the vicinity of the Phase I Property have largely been developed for residential purposes, with the exception of many commercial and occasional institutional properties to the north and south along Bank Street. Historical records identified the presence of a former auto service garage at 1159 Bank Street, with four underground fuel storage tanks, located across the street to the east of the Phase I Property. Due to its close proximity, the presence and operation of a former auto service garage on this property is considered to represent an APEC with respect to the Phase I Property (APEC #6).

Presently, the Phase I Property is occupied by a one-storey commercial retail building, largely surrounded by an asphaltic concrete parking lot. The application of road salt for de-icing purposes during snow and ice conditions on the parking lot is considered to represent an APEC on the Phase I Property (APEC #5).

The neighbouring lands within the vicinity of the Phase I Property consist largely of residential properties, with the exception of many commercial and occasional institutional properties to the north and south along Bank Street. No environmental concerns were identified with respect to the current use of the neighbouring lands.

## **Recommendations**

### **Phase II – Environmental Site Assessment**

Based on the findings of this assessment, it is our opinion that a Phase II – Environmental Site Assessment will be required for the Phase I Property.

### **Designated Substance Survey**

Based on the age of the subject building (c.1970's), asbestos containing building materials, lead-based paints, and other designated substances may be potentially present within the structure. It is recommended that a designated substance survey (DSS) be completed for the subject building prior to any future demolition activities.

## **1.0 INTRODUCTION**

At the request of Ambassador Realty Inc., Paterson Group (Paterson) conducted a Phase I – Environmental Site Assessment (Phase I ESA) for 1166 Bank Street, in the City of Ottawa, Ontario. Henceforth, this property shall be referred to as the Phase I Property. The purpose of this Phase I ESA was to research the past and current use of the Phase I Property and Study Area as well as to identify any environmental concerns with the potential to have impacted the Phase I Property.

Paterson was engaged to conduct this Phase I ESA by Mr. Arthur Loeb, of Ambassador Realty Inc. Mr. Loeb can be contacted via telephone at 613-233-1104.

This report has been prepared specifically and solely for the above noted project which is described herein. It contains all our findings and results of the environmental conditions at this site.

This Phase I ESA report has been prepared in general accordance with Ontario Regulation 153/04, as amended under the Environmental Protection Act, and CSA Z768-01 (reaffirmed 2016). The conclusions presented herein are based on information gathered from a limited historical review and field inspection program. The findings of the Phase I ESA are based on a review of readily available geological, historical, and regulatory information, as well as a cursory review made at the time of the field assessment. The historical research relies on information supplied by others, such as local, provincial, and federal agencies, and was limited within the scope-of-work, time, and budget of the project herein.

## 2.0 PROPERTY INFORMATION

Addresses:	1166 Bank Street, Ottawa, Ontario.
Legal Description:	Part of Lot L, Concession C (Rideau Front), Formerly the Township of Nepean, in the City of Ottawa, Ontario.
Location:	The Phase I Property is located on the northwest corner of the intersection of Bank Street and Grove Avenue, in the City of Ottawa, Ontario. Refer to Figure 1 – Key Plan, appended to this report.
Latitude and Longitude:	45° 23' 33" N, 75° 40' 57" W.

### **Site Description:**

Configuration:	Rectangular.
Site Area:	1,020 m <sup>2</sup> (approximate).
Zoning:	TM – Traditional Main Street Zone.
Current Use:	The Phase I Property is currently occupied with a one-storey commercial retail building ( <i>Quickie Convenience Store</i> ).
Services:	The Phase I Property is located within a municipally serviced area.

### **3.0 SCOPE OF INVESTIGATION**

The scope of work for this Phase I – Environmental Site Assessment was as follows:

- Determine the historical activities on the Phase I Property and Study Area by conducting a review of readily available records, reports, photographs, plans, mapping, databases, and regulatory agencies;
- Investigate the existing conditions present at the Phase I Property and Study Area by conducting site reconnaissance;
- Conduct interviews with persons knowledgeable of current and historic operations on the subject property and, if warranted, neighbouring properties;
- Present the results of our findings in a comprehensive report in general accordance with the requirements of Ontario Regulation O.Reg. 153/04 under the Environmental Protection Act and in compliance with the requirements of CSA Z768-01 (reaffirmed 2016);
- Provide a preliminary environmental site evaluation based on our findings;
- Provide preliminary remediation recommendations and further investigative work if contamination is suspected or encountered.

## **4.0 RECORDS REVIEW**

### **4.1 General**

#### **Phase I ESA Study Area Determination**

A radius of approximately 250 m was deemed appropriate for defining the study area for this assignment, henceforth referred to as 'The Phase I Study Area'. Properties located outside of the Phase I Study Area are not considered to have had the potential to impact the Phase I Property, based on their significant distances away from the site.

#### **First Developed Use Determination**

Based on a review of available historical information, the Phase I Property was first developed with a retail fuel outlet and auto service garage sometime in the 1950's.

#### **Fire Insurance Plans**

Fire insurance plans (FIPs) dated from 1912 and 1956 were reviewed for the general area of the Phase I Property and the surrounding lands as part of this assessment.

In the 1912 FIPs, the Phase I Property is depicted as being vacant at this time. The surrounding lands are shown to be largely occupied by residential properties, with some commercial and institutional properties present along Bank Street.

In the 1956 FIPs, the Phase I Property is depicted as being occupied by a retail fuel outlet and auto service garage. An underground fuel tank nest, with two fuel tanks, is shown to be present within the southern portion of the property. The presence of a former on-site retail fuel outlet and auto service garage are considered to represent APECs with respect to the Phase I Property. The surrounding lands are largely unchanged since the time of the previous 1912 FIPs, although some additional commercial development is apparent along Bank Street.

The potentially contaminating activities (PCAs) identified within the Phase I Study Area are summarized below in Table 1:



<b>Table 1: Fire Insurance Plans – PCAs within Phase I Study Area</b>			
<b>Address</b>	<b>Potentially Contaminating Activity</b>	<b>Distance / Orientation from Site</b>	<b>Area of Potential Environmental Concern (Y / N)</b>
<b>1912 FIPs</b>			
11 Cameron Avenue	Former Lumber Yard	190 m East	N
<b>1956 FIPs</b>			
1166 Bank Street	Former Retail Fuel Outlet & Auto Service Garage	On-Site	Y
1159 Bank Street	Former Auto Service Garage	20 m Northeast	Y
1103 Bank Street	Former Dry Cleaners	145 m North	N
1080 Bank Street	Former Retail Fuel Outlet	200 m Northwest	N
1242 Bank Street	Former Auto Service Garage	200 m Southwest	N

Based on its close proximity, the former auto service garage identified at 1159 Bank Street is considered to represent an APEC with respect to the Phase I Property.

Based on their separation distances, as well as their down-gradient or cross-gradient orientations with respect to anticipated groundwater flow, none of the other remaining PCAs identified in the FIP review are considered to pose an environmental concern to the Phase I Property.

### **City of Ottawa Street Directories**

City of Ottawa street directories, from 1930 to 2011, were reviewed for the general area of the Phase I Property as part of this assessment.

A review of the directories identified several listings indicating the presence of a former retail fuel outlet and auto service garage on the Phase I Property from the 1950's to the 1970's. These operations are considered to represent APECs with respect to the Phase I Property.

The surrounding lands have historically been listed as a combination of residential, institutional, and commercial properties.

The potentially contaminating activities (PCAs) identified within the Phase I Study Area are summarized below in Table 2:

<b>Table 2 City Directories – PCAs Identified Within Phase I Study Area</b>			
<b>Address</b>	<b>Potentially Contaminating Activity (Years Listed)</b>	<b>Distance / Orientation from Site</b>	<b>Area of Potential Environmental Concern (Y / N)</b>
<b>Bank Street</b>			
1166 Bank Street	Former Retail Fuel Outlet & Auto Service Garage (1955-1975)	On-Site	Y
1159 Bank Street	Former Auto Service Garage (1937-1981)	20 m Northeast	Y
1180 Bank Street	Former Auto Service Garage (1947-2011)	40 m Southeast	N
1149 Bank Street	Former Dry Cleaners (2000-2011)	50 m North	N
1136 Bank Street	Former Dry Cleaners (1947-1961)	75 m Northwest	N
1201 Bank Street	Existing Auto Service Garage (1965-2011)	80 m Southeast	N
1103 Bank Street	Former Dry Cleaners (1961-1970)	145 m North	N
1235 Bank Street	Existing Dry Cleaners (1965-2011)	160 m Southeast	N
1080 Bank Street	Former Retail Fuel Outlet (1955-1992)	200 m Northwest	N
1250 Bank Street	Former Auto Service Garage (1937-1992)	235 m Southeast	N
1069 Bank Street	Former Print Shop (1992-2011)	250 m North	N

Based on its close proximity, the former auto service garage identified at 1159 Bank Street is considered to represent an APEC with respect to the Phase I Property.

Based on their separation distances, as well as their down-gradient or cross-gradient orientations with respect to anticipated groundwater flow, none of the other remaining PCAs identified in the city directory review are considered to pose an environmental concern to the Phase I Property.

## 4.2 Environmental Source Information

### National Pollutant Release Inventory

A search of the National Pollutant Release Inventory (NPRI) database was conducted as part of this assessment. This federally managed database provides various reports and tracking information relating to the release of solid, liquid, or gaseous pollutants from industrial facilities into the natural environment.

A search of this database did not identify any pollutant release records pertaining to the Phase I Property or for any properties situated within the Phase I Study Area.

### **Ontario PCB Waste Storage Site Inventory**

The Ontario Ministry of Environment, Conservation and Parks document entitled, "*Ontario Inventory of PCB Storage Sites, April 1995*" was reviewed as part of this assessment. This document identifies all recorded active and closed PCB waste storage sites situated in the Province of Ontario.

A review of this document did not identify any former PCB waste storage sites situated on the Phase I Property or within the Phase I Study Area.

### **MECP Waste Disposal Site Inventory**

The Ontario Ministry of Environment, Conservation and Parks document entitled, "*Waste Disposal Site Inventory in Ontario, 1991*" was reviewed as part of this assessment. This document includes all recorded active and closed waste disposal sites, industrial manufactured gas plants, and coal tar distillation plants situated in the Province of Ontario.

A review of this document did not identify any former waste disposal sites situated on the Phase I Property or within the Phase I Study Area.

### **MECP Coal Gasification Plant Inventory**

The Ontario Ministry of Environment, Conservation and Parks document entitled, "*Municipal Coal Gasification Plant Site Inventory, 1991*" was reviewed as part of this assessment. This document provides a reference to the locations of former plants with respect to the Phase I Property.

A review of this document did not identify any former coal gasification plants located on the Phase I Property or within the Phase I Study Area.

### **MECP Brownfields Environmental Site Registry**

A search of the MECP Brownfields Environmental Site Registry was conducted as part of this assessment. This database contains publicly available information on all Records of Site Condition (RSCs) filed in the Province of Ontario.

A review of the registry did not identify any RSCs in the database as having been filed for the Phase I Property, however, two were identified for properties situated within the Phase I Study Area.

❑ *RSC #68114 – 1080 Bank Street (200 m Northwest of Phase I Property)*

According to the RSC, filed in December 2009 by Pinchin Environmental Ltd., approximately 550 m<sup>3</sup> of petroleum hydrocarbon impacted soil was removed from this property in conjunction with site redevelopment activities. Upon completion of the remedial program, all soil and groundwater test results complied with the applicable MECP standards. Based on its significant separation distance (200 m to the northwest), this property is not considered to pose a potential environmental concern to the subject site.

❑ *RSC #2080 – 88 Bellwood Avenue (190 m East of Phase I Property)*

According to the RSC, filed in July 2005 by Paterson Group Inc., all soil and groundwater test results complied with the applicable MECP standards and no remedial action was required to be undertaken.

### **MECP Incident Reports**

A request was submitted to the MECP Freedom of Information office for information with respect to records concerning environmental incidents, orders, offences, spills, discharges of contaminants, or inspections maintained by the MECP for the Phase I Property or any of the neighbouring properties.

The response from the MECP did not identify any pertinent records.

### **MECP Submissions**

A request was submitted to the MECP Freedom of Information office for information with respect to reports related to environmental conditions for the Phase I Property.

The response from the MECP did not identify any pertinent records.

### **MECP Instruments**

A request was submitted to the MECP Freedom of Information office for information with respect to certificates of approval, permits to take water, certificates of property use, or any other similar MECP issued instruments for the Phase I Property.

The response from the MECP did not identify any pertinent records.

### **MECP Waste Management Records**

A request was submitted to the MECP Freedom of Information office for information with respect to waste management records for the Phase I Property.

The response from the MECP identified a waste generator record for the Phase I Property, pertaining to light fuel wastes generated by the existing convenience store.

### **OMNRF Areas of Natural and Scientific Interest (ANSI)**

A search for areas of natural and scientific interest (ANSI) situated within the Phase I Study Area was conducted electronically via the Ontario Ministry of Natural Resources and Forestry (OMNRF) website.

A review of the available mapping information did not identify any ANSI sites situated on the Phase I Property or within the Phase I Study Area.

### **Technical Standards and Safety Authority (TSSA)**

The TSSA Fuels Safety Branch in Toronto was contacted electronically on March 18, 2022, as part of this assessment, to inquire about current and former fuel storage tanks, spills, and historical incidents for the Phase I Property as well as the neighbouring properties.

The response from the TSSA identified one record of an active propane cylinder exchange program associated with the Phase I Property. A review of this record did not identify any environmental concerns with respect to the Phase I Property.

The TSSA identified four records associated with a former retail fuel outlet at 1080 Bank Street, as well as four records associated with a former retail fuel outlet at 1201 Bank Street, located approximately 200 m to the northwest and 80 m to the southeast of the Phase I Property, respectively. Based on their separation distances, as well as their down-gradient orientation with respect to anticipated groundwater flow, these properties are not considered to pose an environmental concern to the Phase I Property.

A copy of the correspondence with the TSSA is included in Appendix 2.

### **City of Ottawa Old Landfill Sites**

The document prepared by Golder Associates entitled, “*Old Landfill Management Strategy, Phase I - Identification of Sites, City of Ottawa*”, was reviewed as part of this assessment. This document identifies the details and locations of all recorded active and closed landfill sites situated in the City of Ottawa.

A review of this document did not identify any active or closed landfill sites situated on the Phase I Property or within the Phase I Study Area.

### **City of Ottawa Historical Land Use Inventory (HLUI) Database**

As part of this assessment, a requisition form was submitted to the City of Ottawa to request information from the City’s Historical Land Use Inventory (HLUI) database for any environmental records pertaining to the Phase I Property as well as any properties situated within the Phase I Study Area.

The response from the City identified records pertaining to a former automotive service garage and retail fuel outlet with underground fuel storage tanks located on the Phase I Property. Other records were identified pertaining to a former automotive service garage at 1159 Bank Street, located approximately 20 m to the northeast of the Phase I Property. These aforementioned activities are considered to represent APECs on the Phase I Property.

The remaining off-site records identified in the HLUI database are either of no environmental concern or are listed for properties which are situated at a significant distance away, or are situated in a down-gradient or cross-gradient orientation, with respect to anticipated groundwater flow, and thus are not considered to pose an environmental concern to the Phase I Property.

A copy of the submission request has been included in Appendix 2.

### **City of Ottawa Former Industrial Sites**

The document prepared by Intera Technologies Limited entitled, “*Mapping and Assessment of Former Industrial Sites, City of Ottawa*”, was reviewed as part of this assessment. This document identifies the details and locations of all former industrial sites situated in the City of Ottawa.

A review of this document did not identify any former industrial sites situated on the Phase I Property or within the Phase I Study Area.

## **ERIS Database Report**

A database report, prepared by ERIS (Environmental Risk Information Services Ltd.), dated March 22, 2022, was acquired and reviewed as part of this assessment. This report provides a compilation of various provincial and federal environmental related records pertaining to any properties situated within the Phase I Study Area.

The complete ERIS report has been included in Appendix 2.

### **❑ *On-Site Records:***

The ERIS report identified one Ontario Regulation 347 Waste Generator Summary record associated with the Phase I Property. This record describes the generation of light fuel related waste products associated with the existing commercial retail building. Due to the low quantities generated, these waste products are not considered to pose an environmental concern to the Phase I Property.

### **❑ *Off-Site Records:***

The ERIS report identified 152 records associated with the properties situated within the Phase I Study Area.

The majority of these records are associated with various commercial properties along Bank Street, to the north and south of the Phase I Property. Some of these records appear to be linked to the presence of a former retail fuel outlet at 1080 Bank Street, an existing auto service garage at 1201 Bank Street, and an existing dry cleaners at 1235 Bank Street. Based on their separation distances, as well as their down-gradient or cross-gradient orientations with respect to anticipated groundwater flow, the current or historical uses of these properties are not considered to pose an environmental concern to the Phase I Property.

The remaining off-site records identified in the ERIS report are either of no environmental concern or are listed for properties which are situated at a significant distance away, or are situated in a down-gradient or cross-gradient orientation, with respect to anticipated groundwater flow, and thus are not considered to pose an environmental concern to the Phase I Property.

## **Previous Engineering Reports**

The following report was reviewed prior to completing this assessment:

- ❑ *“Phase II Environmental Site Assessment, 1166 Bank Street, Ottawa, Ontario”, prepared by Golder Associates Ltd., dated May 2021.*

The objective of this Phase II ESA was to investigate for potential contamination issues associated with the historical presence of a former on-site retail fuel outlet, as well as the presence of fill material of unknown quality situated beneath the on-site asphaltic concrete parking lot. It should be noted that a Phase I ESA was not conducted prior to this assessment.

The subsurface investigation for this assessment was conducted on March 29 and March 30, 2021. At that time, four boreholes (MW21-01 to MW21-04) were advanced throughout the property and terminated within the overburden at depths ranging from approximately 6.6 to 7.6 m below ground surface. Upon completion, all boreholes were equipped with monitoring wells to allow for the collection of groundwater samples.

In general, the soil profile encountered at the borehole locations consisted of a thin layer of asphaltic concrete and granular fill, underlain by layers of native sands and silts, with some silty clay identified at deeper elevations in MW21-01.

Six representative soil samples were submitted for laboratory analysis of petroleum hydrocarbon fractions 1 through 4 (PHCs F<sub>1</sub>-F<sub>4</sub>), volatile organic compounds (VOCs), and metals. Based on the analytical test results, all detected parameter concentrations were in compliance with the selected MECP Table 3 Commercial/Industrial Soil Standards, with the exception of the concentration of PHCs F<sub>1</sub> in Sample MW21-04-07 and its duplicate sample. It should be noted that these samples were obtained at a depth of approximately 3.6 to 4.3 m below ground surface from the borehole placed within the location of the former underground fuel storage tank nest in the southern portion of the property. It should be noted that these parameter concentrations also exceeded the MECP Table 3 Residential Soil Standards.

Four groundwater samples were obtained from the monitoring wells installed in each borehole and submitted for laboratory analysis of PHCs (F<sub>1</sub>-F<sub>4</sub>) and VOCs. Based on the analytical test results, all detected parameter concentrations were in compliance with the selected MECP Table 3 Commercial/Industrial Non-Potable Groundwater Standards, with some exceptions. The concentration of chloroform in Sample MW21-02, as well as the concentrations of chloroform, 1,2-Dichloroethane, and benzene in Sample MW21-04 were in excess of the MECP Table 3 Standards. It should be noted that these parameter concentrations also exceeded the MECP Table 3 Residential Non-Potable Groundwater Standards.

The elevated concentrations of chloroform were suspected to be the result of the use of municipal water during the drilling process, and thus was not considered to present a contaminant issue to the property. The benzene exceedance was



suspected to be the result of the historical presence of the former on-site retail fuel outlet. It should be noted that this groundwater exceedance was identified within the borehole placed in the location of the former underground fuel storage tank nest in the southern portion of the site.

The presence of 1-2-Dichloroethane, which is not typical of fuel related impacts, was suspected to be related to the historical use of solvents in a former auto service garage which was present on the property.

Based on the findings of their assessment, Golder concluded that the soil and groundwater in the southern portion of the property has been impacted due to the presence of a former underground fuel storage tank nest associated with the former on-site retail fuel outlet.

Golder recommended that a Phase I ESA be carried out for the property to determine all potential sources of contamination which may be impacting the site.

## **4.3 Physical Setting Sources**

### **Aerial Photographs**

Historical aerial photographs of the Phase I Study Area were obtained from the National Air Photo Library and reviewed in approximate ten year intervals, beginning with the earliest available photograph.

Based on a review of these photographs, the following observations have been made:

- |      |   |
|------|---|
| 1933 | The Phase I Property appears to be vacant at this time, while the surrounding lands appear to be used for residential and commercial purposes. Bank Street can be seen to the east of the Phase I Property in this photograph.  |
| 1945 | No significant changes are apparent with respect to the Phase I Property or the surrounding lands since the time of the previous photograph.  |
| 1958 | The Phase I Property appears to be occupied by a retail fuel outlet at this time. A fuel pump island can be seen within the eastern portion of the property, while a garage building can be seen occupying the western portion of the property. Additional commercial development can be seen along Bank Street to the north and south of the Phase I Property. |

- 1965 No significant changes are apparent with respect to the Phase I Property or the surrounding lands since the time of the previous photograph.
- 1976 The aforementioned on-site retail fuel outlet appears to have been decommissioned and the property redeveloped with the existing commercial retail building. No significant changes are apparent with respect to surrounding lands since the time of the previous photograph.
- 1991 No significant changes are apparent with respect to the Phase I Property or the surrounding lands since the time of the previous photograph.
- 2002 No significant changes are apparent with respect to the Phase I Property or the surrounding lands since the time of the previous photograph.
- 2011 No significant changes are apparent with respect to the Phase I Property or the surrounding lands since the time of the previous photograph.
- 2019 No significant changes are apparent with respect to the Phase I Property or the surrounding lands since the time of the previous photograph. The Phase I Property and the surrounding lands appear in this photograph as they exist today.

Copies of the aerial photographs selected for review are included in Appendix 1.

### **Water Bodies**

No water bodies are present on the Phase I Property.

The nearest named water body with respect to the Phase I Property is the Rideau River, located approximately 360 m to the south.

### **Geological Maps**

Geological mapping information for the Phase I Property was obtained from The Geological Survey of Canada – Urban Geology of the National Capital Area and reviewed as part of this assessment.

Based on the available mapping information, the bedrock beneath the Phase I Property generally consists of shale of the Billings Formation, while the surficial geology consists largely of offshore marine sediments (erosional terraces) with an overburden ranging in thickness from approximately 5 m to 10 m.

### **Topographic Maps**

A topographic map of the Phase I Property was obtained from the Natural Resources Canada – The Atlas of Canada website and reviewed as part of this assessment.

The topographic map indicates that the general elevation of the Phase I Property is approximately 65 m above sea level, while the regional topography within the greater area is depicted as sloping downwards to the south, in the general direction of the Rideau River.

An illustration of the referenced topographic map is presented on ‘*Figure 2 – Topographic Map*’, appended to this report.

### **Physiographic Maps**

A physiographic map was obtained from the Natural Resources Canada – The Atlas of Canada website and reviewed as a part of this assessment.

According to the publication and available mapping information, the Phase I Property is situated within the St. Lawrence Lowlands. According to the description provided: “...*the lowlands are plain-like areas that were affected by the Pleistocene glaciations and are therefore covered by surficial deposits and other features associated with the ice sheets.*” The Phase I Property is specifically located within the Central St. Lawrence Lowland area, which is rarely more than 150 m above sea level.

### **MECP Water Well Records**

A search of the MECPs website for all drilled well records within a 250 m radius of the Phase I Property was conducted as part of this assessment. The search identified eight well records within the Phase I Study Area. These records pertain to wells installed between 2008 and 2016 and used for groundwater observation purposes. Based on the availability of municipal services, no drinking water wells are expected to be in use within the Phase I Study Area.

According to the well records, the overburden stratigraphy in the vicinity of the Phase I Property generally consists of coarse brown sand with trace silt, over top of glacial till with occasional gravel and cobbles. Bedrock was not encountered in any of the borehole locations during the installation of the aforementioned groundwater monitoring wells.

A select number of the aforementioned well records have been included in Appendix 2.

## **5.0 PERSONAL INTERVIEWS**

Ms. Marie Chenier, a representative from Ambassador Realty Inc., was available at the time of the site inspection to respond to questioning about the environmental history of the Phase I Property.

According to Ms. Chenier, the property was formerly occupied by a retail fuel outlet until redeveloped sometime in the 1970's with the existing commercial retail building. Ms. Chenier was aware of an environmental drilling program carried out for the property in May 2021, but was unaware of the findings of the investigation.

Ms. Chenier was unaware of any environmental concerns pertaining to the current use of the Phase I Property.

## **6.0 SITE RECONNAISSANCE**

### **6.1 General Requirements**

A site inspection was conducted for the Phase I Property on March 22, 2022, between 10:00 AM and 11:00 AM. Weather conditions were sunny, with a temperature of approximately 4°C. Mr. Nick Sullivan, from the Environmental Department of Paterson Group, conducted the inspection.

In addition to the Phase I Property, the uses of neighbouring properties within the Phase I Study Area were also assessed at the time of the site inspection.

### **6.2 Site Inspection Observations**

#### **Site Description**

The Phase I Property is currently occupied with a one-storey commercial retail building, located in the western portion of the property. The remainder of the site is largely paved with an asphaltic concrete parking lot, though a small, landscaped area is present within the southeastern corner of the property.

The site topography appears to slope down towards the south, in the general direction of the Rideau River, which is consistent with the greater regional topography. The Phase I Property is considered to be at grade with respect to the adjacent streets and the neighbouring properties.

Water drainage on the Phase I Property occurs primarily via surface runoff towards catch basins located in the exterior parking lot or the adjacent streets. No ponded water, stressed vegetation, surficial staining, or any other indications of potential sub-surface contamination were observed on the Phase I Property at time of the site inspection.

A depiction of the Phase I Property is illustrated on Drawing PE5590-1 – Site Plan, in the Figures section of this report.

#### **Buildings and Structures**

At the time of the site inspection, the Phase I Property was occupied with a one-storey commercial retail building. Built sometime in the 1970's, the subject building is constructed with a poured concrete, slab-on-grade style foundation, and is finished on the exterior with brick siding, in addition to a flat rolled membrane style roof. The subject building is currently heated and cooled via natural gas-fired equipment, located on the roof.

## **Potential Environmental Concerns**

### **Fuels and Chemical Storage**

At the time of the site inspection, no chemical storage areas, above ground storage tanks (ASTs), or evidence indicating the presence of any underground storage tanks (USTs) were observed on the Phase I Property.

### **Hazardous Materials and Unidentified Substances**

At the time of the site inspection, no hazardous materials, unidentified substances, spills, surficial staining, abnormal odours, stressed vegetation, or any other indications of potential sub-surface contamination were observed on the Phase I Property.

### **Polychlorinated Biphenyls (PCBs) and Transformer Oil**

At the time of the site inspection, no electrical transformers or any other potential sources of PCBs or transformer oil were identified on the Phase I Property.

### **Waste Management**

At the time of the site inspection, solid, non-hazardous domestic waste and recyclable products were observed to be stored in metals bins on the north side of the subject building. No environmental concerns were noted with respect to waste management practices on the Phase I Property.

## **Interior Assessment**

A general description of the interior of the subject building is as follows:

- The floors consist of vinyl floor tiles and poured concrete;
- The walls consist of drywall;
- The ceilings consist of suspended ceiling tiles and steel decking;
- Lighting throughout the building is provided by LED, incandescent, and fluorescent light fixtures.

## **Potentially Hazardous Building Products**

### **Asbestos-Containing Materials (ACMs)**

Based on the age of the subject building, asbestos containing building materials may be potentially present within the structure. Potential ACMs observed inside the subject building include the drywall joint compound, suspended ceiling tiles, and vinyl floor tiles.

These potential ACMs were observed to be in good condition at the time of the site inspection and do not represent an immediate concern to the building's occupants.

### **Lead-Based Paints**

Based on the age of the subject building, lead-based paints may be present inside the structure, on any original or older painted surfaces. Painted surfaces were generally observed to be in good condition at the time of the site inspection and do not represent an immediate concern to the occupants.

### **Polychlorinated Biphenyls (PCBs) and Transformer Oil**

At the time of the site inspection, no potential sources of PCBs were identified inside the subject building.

### **Urea Formaldehyde Foam Insulation (UFFI)**

At the time of the site inspection, UFFI was not observed inside the subject building, however, wall cavities were not exposed to allow for the inspection of insulation type.

## **Other Potential Environmental Concerns**

### **Interior Fuel and Chemical Storage**

At the time of the site inspection, no aboveground fuel storage tanks or signs of underground fuel storage tanks were observed within the subject building.

Chemical products identified in the subject building were observed to be predominantly limited to domestically available cleaning products, stored properly in their original containers.



**☐ Ozone Depleting Substances (ODSs)**

Potential sources of ODSs observed on-site include refrigerators, fire extinguishers, and the rooftop HVAC unit. These appliances appeared to be in good condition at the time of the site inspection and should be regularly serviced by a licensed contractor.

**☐ Wastewater Discharges**

No sump pits or floor drains were observed in the subject building at the time of the site inspection.

Wastewater from the subject building (wash water and sewage) is discharged into the City of Ottawa sanitary sewer system, whereas roof drainage is discharged via surface run-off towards catch basins located in the exterior parking lot or on the adjacent streets, which drain into the City of Ottawa storm water sewer system.

**Neighbouring Properties**

At the time of the site inspection, a survey of the neighbouring properties was conducted from publicly accessible roadways.

Land use adjacent to the Phase I Property was observed as follows:

*North:* Commercial retail buildings, followed by Glen Avenue;

*South:* Grove Avenue, followed by a low-rise mixed-use building;

*East:* Bank Street, followed by a commercial retail building;

*West:* Residential dwellings.

No environmental concerns were identified with respect to the current uses of the neighbouring properties.

The neighbouring land use within the Phase I Study Area is depicted on Drawing PE5590-2 – Surrounding Land Use Plan, in the Figures section of this report.

**6.3 Enhanced Investigation Area**

Due to the historical presence of a former on-site retail fuel outlet and auto service garage, the Phase I Property is considered to be an Enhanced Investigation Property, as defined under O. Reg. 153/04. As such, the following items were also investigated as part of this assessment.

## **On-Site Operations**

According to the historical research, the Phase I Property was formerly occupied by a retail fuel outlet and auto service garage from the 1950's to the 1970's. Based on the size of the auto service garage building, as observed in historical aerial photographs, the garage is suspected to have contained two maintenance bays used for basic automotive repair services such as engine, transmission, suspension, undercarriage, and brake repairs; oil and tire changes; as well as engine and transmission fluid flushes. These operations were ceased sometime in the 1970's, when the property was then redeveloped with a commercial retail building.

At the time of the site inspection, the Phase I Property is currently used solely for commercial retail purposes, and no automotive repair or refuelling operations occur on-site.

## **Hazardous Materials Used or Stored**

Based on a review of historical records, no information could be identified with regards to the use or storage of any hazardous materials on the Phase I Property, though it is suspected that various lubricants, degreasers, fuels, and oil products were stored within the former on-site auto service garage. An underground fuel storage tank nest, containing two fuel tanks, was known to be present within the southern portion of the Phase I Property prior to its removal during site redevelopment activities sometime in the 1970's.

At the time of the site inspection, no hazardous materials were observed to be used or stored on the Phase I Property.

## **Manufactured Products**

Based on a review of historical records, no products are suspected to have ever been manufactured on the Phase I Property.

At the time of the site inspection, no products are currently being manufactured on the Phase I Property.

### **By-Products and Waste**

Based on a review of historical records, no information could be identified with regards to the generation of by-products or waste products on the Phase I Property, though it is suspected that a waste oil storage tank would have been present on-site as a result of the operations performed in the former auto service garage.

At the time of the site inspection, solid, non-hazardous domestic waste and recyclable products were observed to be stored in metals bins on the north side of the subject building. No fuel or chemical related wastes or by-products, produced as a result of any auto servicing or refueling, are currently being generated on the Phase I Property.

### **Raw Materials Handling and Storage**

Based on a review of historical records, no raw materials are suspected to have ever been handled or stored on the Phase I Property.

At the time of the site inspection, no raw materials are currently being handled or stored on the Phase I Property.

### **Drums, Totes, and Bins**

Based on a review of historical records, no information could be identified with regards to any former drums, totes, or bins on the Phase I Property, though it is suspected that drums of engine oil would have been present on-site as a result of the operations performed in the former auto service garage.

At the time of the site inspection, no drums, totes, or bins containing any fuel or chemical products were identified on the Phase I Property.

### **Oil/Water Separators**

Based on a review of historical records, no information could be identified with regards to any oil/water separators located within the former auto service garage.

At the time of the site inspection, no oil/water separators were identified on the Phase I Property.

## **Spill Events**

Based on a review of historical records, no evidence of any spill events were identified on the Phase I Property.

At the time of the site inspection, no evidence of any spills were identified on the Phase I Property.

## **Vehicle and Equipment Maintenance Areas**

Based on a review of historical records, the former on-site auto service garage occupied the northwestern corner of the Phase I Property. Based on the size of the auto service garage building, as observed in historical aerial photographs, the garage is suspected to have contained two maintenance bays used for basic automotive repair services such as engine, transmission, suspension, undercarriage, and brake repairs; oil and tire changes; as well as engine and transmission fluid flushes. These operations were ceased sometime in the 1970's, when the property was then redeveloped with a commercial retail building.

At the time of the site inspection, the Phase I Property is currently used solely for commercial retail purposes, and no automotive repair or refuelling operations occur on-site.

## **Liquid Discharge Points**

Based on a review of historical records, no information could be identified with regards to any former liquid discharge points on the Phase I Property

At the time of the site inspection, several catch basins were observed along the neighbouring roads adjacent to the Phase I Property.

## **Hydraulic Lift Equipment**

Based on a review of historical records, no information could be identified with regards to any former hydraulic lift equipment on the Phase I Property

At the time of the site inspection, no in-ground hoists or any other hydraulic lift equipment was observed on the Phase I Property.

## **7.0 REVIEW AND EVALUATION OF INFORMATION**

### **7.1 Land Use History**

Based on a review of available historical information, the Phase I Property was first developed with a retail fuel outlet and auto service garage sometime in the 1950's.

#### **Potentially Contaminating Activities (PCAs)**

Based on the findings of this Phase I ESA, six potentially contaminating activities (PCAs), resulting in areas of potential environmental concern (APECs), were identified on the Phase I Property. These APECs include:

- A former auto service garage, located in the northwestern portion of the Phase I Property.
- A former underground fuel storage tank nest, located in the southern portion of the Phase I Property.
- A former fuel pump island, located in the eastern portion of the Phase I Property.
- Fill material of unknown quality, located beneath the asphaltic concrete parking lot throughout the northern, eastern, and southern portions of the Phase I Property.
- The application of road salt during snow and/or ice conditions, located beneath the asphaltic concrete parking lot throughout the northern, eastern, and southern portions of the Phase I Property.
- A former auto service garage and retail fuel outlet, located approximately 20 m to the east of the Phase I Property (1159 Bank Street).

Other off-site PCAs were identified within the Phase I Study Area but were deemed not to be of any environmental concern to the Phase I Property based on their separation distances as well as their inferred down-gradient or cross-gradient orientation with respect to anticipated groundwater flow.

#### **Areas of Potential Environmental Concern (APECs)**

The areas of potential environmental concern identified in this Phase I ESA are summarized below in Table 3:

<b>Table 3 Areas of Potential Environmental Concern</b>					
<b>Area of Potential Environmental Concern</b>	<b>Location of APEC on Phase I Property</b>	<b>Potentially Contaminating Activity (Table 2 – O. Reg. 153/04)</b>	<b>Location of PCA (On-Site or Off-Site)</b>	<b>Contaminants of Potential Concern</b>	<b>Media Potentially Impacted (Groundwater, Soil, and/or Sediment)</b>
<b>APEC #1</b> Former Auto Service Garage	Northwestern Portion of Phase I Property	<i>“Item 52: Storage, maintenance, fuelling and repair of equipment, vehicles, and material used to maintain transportation systems”</i>	On-Site	VOCs PHCs (F <sub>1</sub> -F <sub>4</sub> )	Soil and/or Groundwater
<b>APEC #2</b> Former Underground Fuel Storage Tank Nest	Southern Portion of Phase I Property	<i>“Item 28: Gasoline and Associated Products Storage in Fixed Tanks”</i>	On-Site	VOCs PHCs (F <sub>1</sub> -F <sub>4</sub> )	Soil and/or Groundwater
<b>APEC #3</b> Former Fuel Pump Island	Eastern Portion of Phase I Property	<i>“Item 28: Gasoline and Associated Products Storage in Fixed Tanks”</i>	On-Site	VOCs PHCs (F <sub>1</sub> -F <sub>4</sub> )	Soil and/or Groundwater
<b>APEC #4</b> Fill Material of Unknown Quality	Entirety of Phase I Property	<i>“Item 30: Importation of Fill Material of Unknown Quality”</i>	On-Site	PAHs Metals	Soil
<b>APEC #5</b> Application of Road Salt During Snow/Ice Conditions	Northern, Eastern, and Southern Portions of Phase I Property	<i>“No Item Number: Application of Road Salt During Snow and Ice Conditions”</i>	On-Site	EC SAR	Soil
<b>APEC #6</b> Former Auto Service Garage	Eastern Portion of Phase I Property	<i>“Item 28: Gasoline and Associated Products Storage in Fixed Tanks”</i>  <i>“Item 52: Storage, maintenance, fuelling and repair of equipment, vehicles, and material used to maintain transportation systems”</i>	Off-Site (20 m East)	VOCs PHCs (F <sub>1</sub> -F <sub>4</sub> )	Groundwater

**Contaminants of Potential Concern (CPCs)**

The contaminants of potential concern (CPCs) associated with the aforementioned APECs are considered to be:

- Volatile Organic Compounds (VOCs);
- Petroleum Hydrocarbons, fractions 1 – 4 (PHCs F<sub>1</sub>-F<sub>4</sub>);

- Polycyclic Aromatic Hydrocarbons (PAHs);
- Metals (including Mercury and Hexavalent Chromium);
- Electrical Conductivity (EC);
- Sodium Adsorption Ratio (SAR).

These CPCs have the potential to be present in the soil matrix and/or the groundwater situated beneath the Phase I Property.

## **7.2 Conceptual Site Model**

### **Geological and Hydrogeological Setting**

Based on the available mapping information, the bedrock beneath the Phase I Property generally consists of shale of the Billings Formation, while the surficial geology consists largely of offshore marine sediments (erosional terraces) with an overburden ranging in thickness from approximately 5 m to 10 m.

Groundwater is anticipated to be encountered within the overburden and flow in a southerly direction towards the Ottawa River.

### **Water Bodies and Areas of Natural and Scientific Interest**

No water bodies or areas of natural and scientific interest were identified within the Phase I Study Area.

The nearest named water body with respect to the Phase I Property is the Rideau River, located approximately 360 m to the south.

### **Drinking Water Wells**

Based on the availability of municipal services, no drinking water wells are expected to be present within the Phase I Study Area.

### **Existing Buildings and Structures**

The Phase I Property is currently occupied with a one-storey commercial retail building.

### **Current and Future Property Use**

The Phase I Property is currently being used for commercial purposes.

It is our understanding that the Phase I Property is to be redeveloped with a six-storey residential apartment building.

Due to the change to a more sensitive land use (commercial to residential), this will require that a record of site condition (RSC) be filed with the MECP.

### **Neighbouring Land Use**

The surrounding lands within the Phase I Study Area consist largely of residential properties, with the exception of commercial properties and some institutional land present along Bank Street.

Current land use is depicted on Drawing PE5590-2 – Surrounding Land Use Plan, in the Figures section of this report.

### **Potentially Contaminating Activities and Areas of Potential Environmental Concern**

As per Section 7.1 of the Phase I ESA report, six potentially contaminating activities (PCAs), resulting in areas of potential environmental concern (APECs), were identified on the Phase I Property. These APECs include:

- A former auto service garage, located in the northwestern portion of the Phase I Property.
- A former underground fuel storage tank nest, located in the southern portion of the Phase I Property.
- A former fuel pump island, located in the eastern portion of the Phase I Property.
- Fill material of unknown quality, located beneath the asphaltic concrete parking lot throughout the northern, eastern, and southern portions of the Phase I Property.
- The application of road salt during snow and/or ice conditions, located beneath the asphaltic concrete parking lot throughout the northern, eastern, and southern portions of the Phase I Property.
- A former auto service garage and retail fuel outlet, located approximately 20 m to the east of the Phase I Property (1159 Bank Street).



Other off-site PCAs were identified within the Phase I Study Area but were deemed not to be of any environmental concern to the Phase I Property based on their separation distances as well as their inferred down-gradient or cross-gradient orientation with respect to anticipated groundwater flow.

### **Contaminants of Potential Concern**

The contaminants of potential concern (CPCs) associated with the aforementioned APECs are considered to be:

- Volatile Organic Compounds (VOCs);
- Petroleum Hydrocarbons, fractions 1 – 4 (PHCs F<sub>1</sub>-F<sub>4</sub>);
- Polycyclic Aromatic Hydrocarbons (PAHs);
- Metals (including Mercury and Hexavalent Chromium);
- Electrical Conductivity (EC);
- Sodium Adsorption Ratio (SAR).

These CPCs have the potential to be present in the soil matrix and/or the groundwater situated beneath the Phase I Property.

### **Assessment of Uncertainty and/or Absence of Information**

The information available for review as part of the preparation of this Phase I ESA is considered to be sufficient to conclude that there are PCAs and APECs associated with the Phase I Property.

The presence of any PCAs was confirmed by a variety of independent sources, and as such, the conclusions of this report are not affected by uncertainty which may be present with respect to the individual sources.

## **8.0 CONCLUSIONS**

### **Assessment**

Paterson Group was retained by Ambassador Realty Inc. to conduct a Phase I – Environmental Site Assessment (Phase I ESA) for 1166 Bank Street, in the City of Ottawa, Ontario. The purpose of this Phase I ESA was to research the past and current use of the site and Study Area and to identify any environmental concerns with the potential to have impacted the subject property.

Based on a review of available historical information, the Phase I Property was first developed sometime in the 1950's with a retail fuel outlet and auto service garage. This operation continued until the 1970's, when the property was then redeveloped with a commercial retail building. The presence and operation of a former on-site retail fuel outlet and auto service garage is considered to represent several APECs with respect to the Phase I Property. These APECs include the locations of the former garage building (APEC #1), the former underground fuel tank nest (APEC #2), the former fuel pump island (APEC #3), as well as the importation of fill material of unknown quality placed beneath the asphaltic concrete parking lot and within the former underground fuel storage tank nest (APEC #4).

The neighbouring lands in the vicinity of the Phase I Property have largely been developed for residential purposes, with the exception of many commercial and occasional institutional properties to the north and south along Bank Street. Historical records identified the presence of a former auto service garage at 1159 Bank Street, with four underground fuel storage tanks, located across the street to the east of the Phase I Property. Due to its close proximity, the presence and operation of a former auto service garage on this property is considered to represent an APEC with respect to the Phase I Property (APEC #6).

Presently, the Phase I Property is occupied by a one-storey commercial retail building, largely surrounded by an asphaltic concrete parking lot. The application of road salt for de-icing purposes during snow and ice conditions on the parking lot is considered to represent an APEC on the Phase I Property (APEC #5).

The neighbouring lands within the vicinity of the Phase I Property consist largely of residential properties, with the exception of many commercial and occasional institutional properties to the north and south along Bank Street. No environmental concerns were identified with respect to the current use of the neighbouring lands.

## **Recommendations**

### **Phase II – Environmental Site Assessment**

Based on the findings of this assessment, it is our opinion that **a Phase II – Environmental Site Assessment will be required for the Phase I Property.**

### **Designated Substance Survey**

Based on the age of the subject building (c.1970's), asbestos containing building materials, lead-based paints, and other designated substances may be potentially present within the structure. It is recommended that a designated substance survey (DSS) be completed for the subject building prior to any future demolition activities.

## 9.0 STATEMENT OF LIMITATIONS

This Phase I – Environmental Site Assessment report has been prepared in general accordance with O.Reg. 153/04, as amended, and meets the requirements of CSA Z768-01 (reaffirmed 2016). The conclusions presented herein are based on information gathered from a limited historical review and field inspection program. The findings of the Phase I ESA are based on a review of readily available geological, historical, and regulatory information as well as a cursory review made at the time of the field assessment. The historical research relies on information supplied by others, such as local, provincial, and federal agencies and was limited within the scope-of-work, time, and budget of the project herein.

Should any conditions be encountered at the Phase I Property and/or historical information that differ from our findings, we request that we be notified immediately in order to allow for a reassessment.

This report was prepared for the sole use of Ambassador Realty Inc. Permission and notification from Ambassador Realty Inc. and Paterson Group will be required prior to the release of this report to any other party.

### **Paterson Group Inc.**



Nick Sullivan, B.Sc.



Mark D'Arcy, P.Eng., QP<sub>ESA</sub>



### **Report Distribution:**

- Ambassador Realty Inc.
- Paterson Group Inc.

## 10.0 REFERENCES

### Federal Records

- Natural Resources Canada: Air Photo Library.
- Natural Resources Canada: The Atlas of Canada.
- Geological Survey of Canada: Surficial and Subsurface Mapping.
- Environment Canada: National Pollutant Release Inventory.
- National PCB Waste Storage Site Inventory.
- National Archives of Canada.

### Provincial Records

- MECP: Freedom of Information and Privacy Office.
- MECP: Municipal Coal Gasification Plant Site Inventory, 1991.
- MECP: Waste Disposal Site Inventory, 1991.
- MECP: Brownfields Environmental Site Registry.
- MECP: Water Well Inventory.
- Office of Technical Standards and Safety Authority, Fuels Safety Branch.
- Ministry of Natural Resources and Forestry Areas of Natural Significance.
- Chapman, L.J., and Putnam, D.F., 1984: 'The Physiography of Southern Ontario, Third Edition', Ontario Geological Survey Special Volume 2.

### Municipal Records

- City of Ottawa: GeoOttawa
- City of Ottawa: Historical Land Use Inventory Database
- City of Ottawa: document entitled, "Old Landfill Management Strategy, Phase I – Identification of Sites", prepared by Golder Associates, 2004.

### Local Information Sources

- Personal Interviews.

### Public Information Sources

- ERIS Database Report.
- Google Earth.
- Google Maps/Street View.

# **FIGURES**

**FIGURE 1 – KEY PLAN**

**FIGURE 2 – TOPOGRAPHIC MAP**

**DRAWING PE5590-1 – SITE PLAN**

**DRAWING PE5590-2 – SURROUNDING LAND USE PLAN**

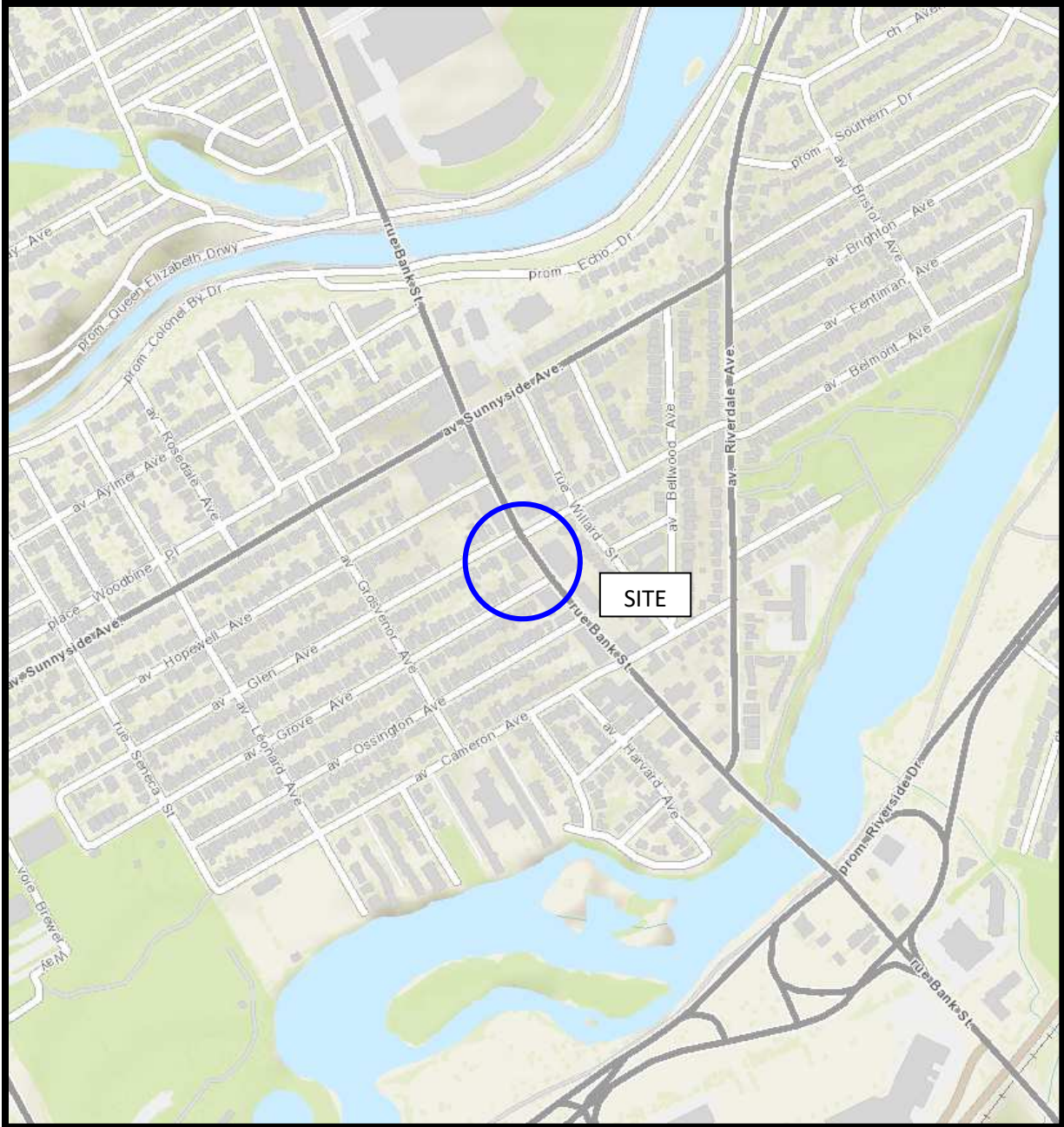


FIGURE 1  
KEY PLAN

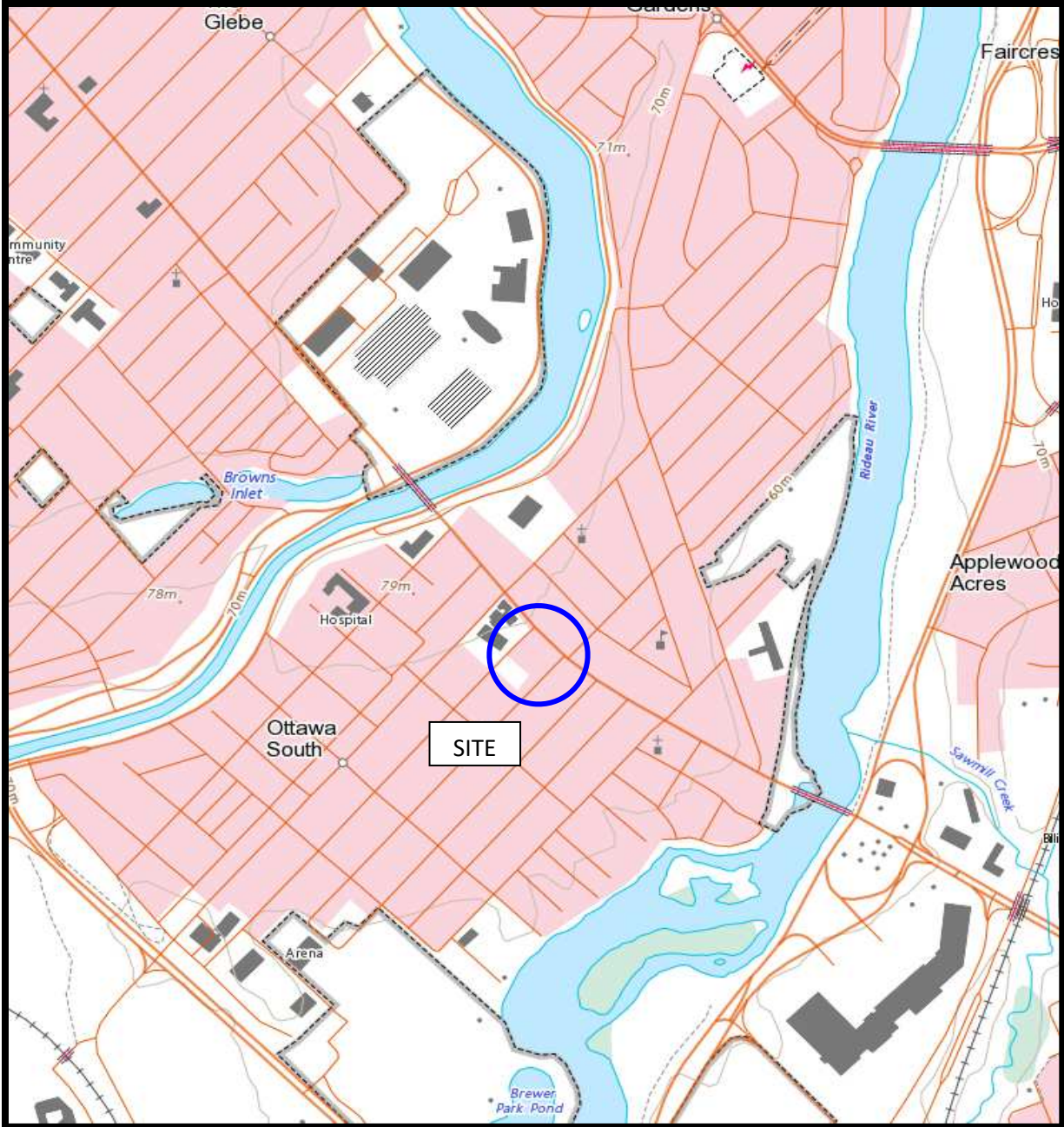
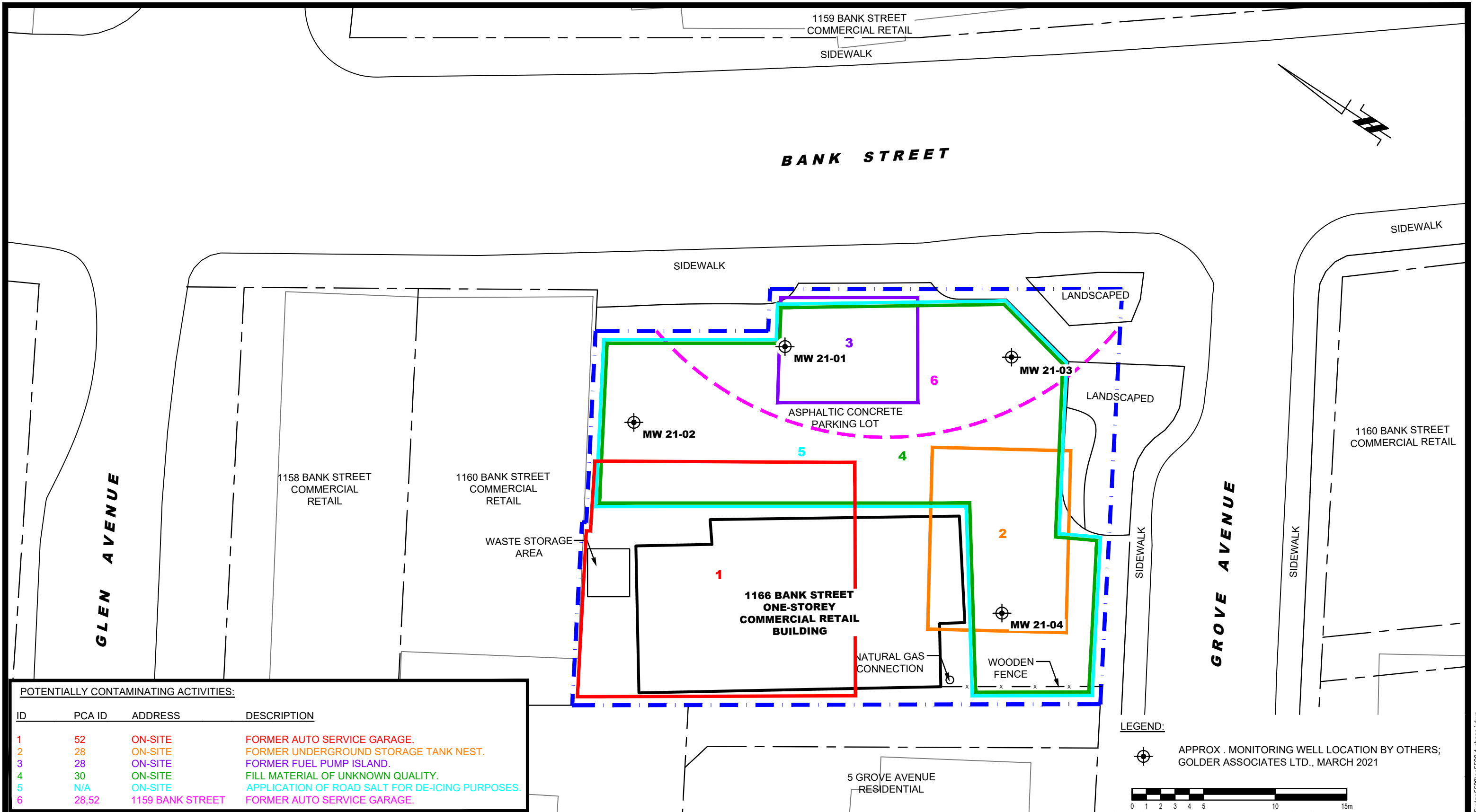


FIGURE 2  
TOPOGRAPHIC MAP





POTENTIALLY CONTAMINATING ACTIVITIES:

ID	PCA ID	ADDRESS	DESCRIPTION
1	52	ON-SITE	FORMER AUTO SERVICE GARAGE.
2	28	ON-SITE	FORMER UNDERGROUND STORAGE TANK NEST.
3	28	ON-SITE	FORMER FUEL PUMP ISLAND.
4	30	ON-SITE	FILL MATERIAL OF UNKNOWN QUALITY.
5	N/A	ON-SITE	APPLICATION OF ROAD SALT FOR DE-ICING PURPOSES.
6	28,52	1159 BANK STREET	FORMER AUTO SERVICE GARAGE.

LEGEND:



APPROX. MONITORING WELL LOCATION BY OTHERS;  
GOLDER ASSOCIATES LTD., MARCH 2021



**patersongroup**  
consulting engineers

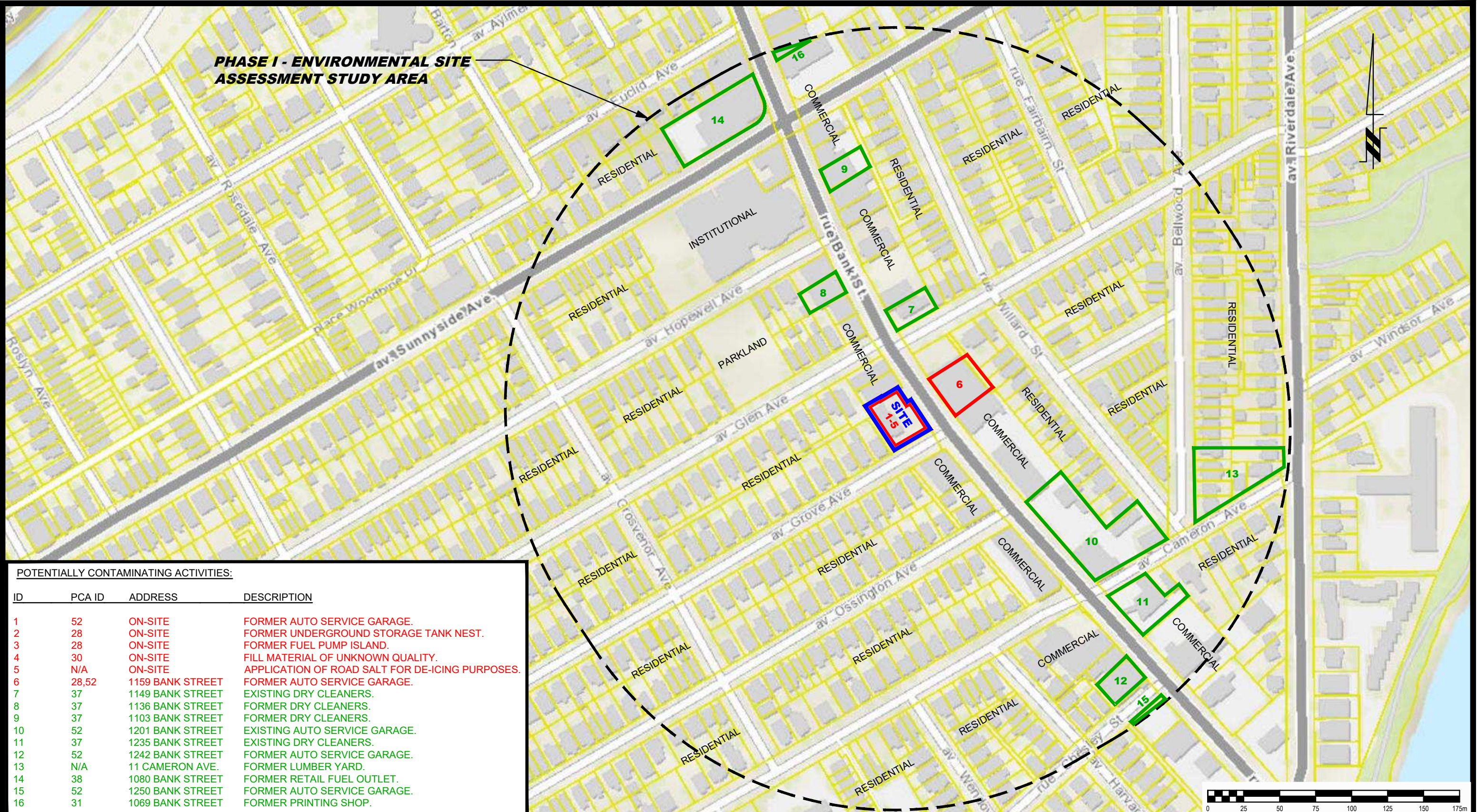
154 Colonnade Road South  
Ottawa, Ontario K2E 7J5  
Tel: (613) 226-7381 Fax: (613) 226-6344

NO.	REVISIONS	DATE	INITIAL

AMBASSADOR REALTY INC.  
**PHASE I - ENVIRONMENTAL SITE ASSESSMENT**  
 1166 BANK STREET  
 OTTAWA, ONTARIO

**SITE PLAN**

Scale:	1:250	Date:	03/2022
Drawn by:	JM	Report No.:	PE5590-1
Checked by:	NS	Dwg. No.:	<b>PE5590-1</b>
Approved by:	MSD	Revision No.:	



POTENTIALLY CONTAMINATING ACTIVITIES:

ID	PCA ID	ADDRESS	DESCRIPTION
1	52	ON-SITE	FORMER AUTO SERVICE GARAGE.
2	28	ON-SITE	FORMER UNDERGROUND STORAGE TANK NEST.
3	28	ON-SITE	FORMER FUEL PUMP ISLAND.
4	30	ON-SITE	FILL MATERIAL OF UNKNOWN QUALITY.
5	N/A	ON-SITE	APPLICATION OF ROAD SALT FOR DE-ICING PURPOSES.
6	28,52	1159 BANK STREET	FORMER AUTO SERVICE GARAGE.
7	37	1149 BANK STREET	EXISTING DRY CLEANERS.
8	37	1136 BANK STREET	FORMER DRY CLEANERS.
9	37	1103 BANK STREET	FORMER DRY CLEANERS.
10	52	1201 BANK STREET	EXISTING AUTO SERVICE GARAGE.
11	37	1235 BANK STREET	EXISTING DRY CLEANERS.
12	52	1242 BANK STREET	FORMER AUTO SERVICE GARAGE.
13	N/A	11 CAMERON AVE.	FORMER LUMBER YARD.
14	38	1080 BANK STREET	FORMER RETAIL FUEL OUTLET.
15	52	1250 BANK STREET	FORMER AUTO SERVICE GARAGE.
16	31	1069 BANK STREET	FORMER PRINTING SHOP.

**patersongroup**  
consulting engineers

154 Colonnade Road South  
Ottawa, Ontario K2E 7J5  
Tel: (613) 226-7381 Fax: (613) 226-6344

NO.	REVISIONS	DATE	INITIAL

AMBASSADOR REALTY INC.  
**PHASE I - ENVIRONMENTAL SITE ASSESSMENT**  
1166 BANK STREET  
ONTARIO

**SURROUNDING LAND USE PLAN**

OTTAWA,  
Title:

Scale:	1:2500	Date:	03/2022
Drawn by:	JM	Report No.:	PE5590-1
Checked by:	NS	Dwg. No.:	<b>PE5590-2</b>
Approved by:	MSD	Revision No.:	

# **APPENDIX 1**

**AERIAL PHOTOGRAPHS**

**SITE PHOTOGRAPHS**




AERIAL PHOTOGRAPH  
1933



AERIAL PHOTOGRAPH  
1945



AERIAL PHOTOGRAPH  
1958




AERIAL PHOTOGRAPH  
1965



AERIAL PHOTOGRAPH  
1976






AERIAL PHOTOGRAPH  
1991



AERIAL PHOTOGRAPH  
2002



AERIAL PHOTOGRAPH  
2011



AERIAL PHOTOGRAPH  
2019

## Site Photographs

PE5590

1166 Bank Street, Ottawa, Ontario

March 22, 2022



Photograph 1: View of the southern portion of the Phase I Property, facing north from Grove Avenue.



Photograph 2: View of the southeastern portion of the Phase I Property, facing northwest from Bank Street.

## Site Photographs

PE5590

1166 Bank Street, Ottawa, Ontario

March 22, 2022



Photograph 3: View of the eastern portion of the Phase I Property, facing west from Bank Street



Photograph 4: View of the northern portion of the Phase I Property, facing south.

# **APPENDIX 2**

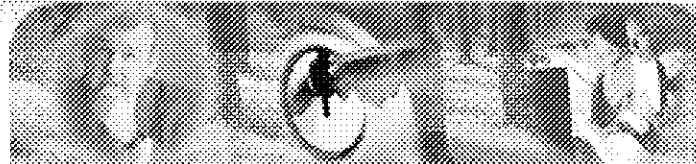
**MECP FREEDOM OF INFORMATION SEARCH RESPONSE**

**MECP WATER WELL RECORDS**

**TSSA CORRESPONDENCE**

**CITY OF OTTAWA HLUI SEARCH RESPONSE**

**ERIS DATABASE REPORT**





### Generator Details

#### Registration/Notification Number

ON3922130

#### Legal Company Name

Primary Name:	Quickie Convenience Store	Division Name:	NA
---------------	---------------------------	----------------	----

#### Company Operating Name

Primary Name:	Quickie	Division Name:	NA
---------------	---------	----------------	----

#### Mailing Address

Division Building:	NA	Post Box Number:	NA
Address Line 1:	1166 BANK ST	Address Line 2:	NA
Town/City:	OTTAWA	Postal Code / Zip Code:	K1S3X0
County: (if inside Ontario)	OTTAWA CARLTON (RM)	Province/State (If inside Canada/US)	ONTARIO
County: (if outside Ontario)	NA	Province / State (If outside Canada / US)	NA
Country:	Canada		

#### Site Location

This should be the street address of the site that is being registered. You are required to register each site that generates hazardous waste separately.

Division Building:	NA	Post Box Number:	NA
Address Line 1:	1166 BANK ST		
Address Line 2:	NA		
Town/City:	OTTAWA	Postal Code / Zip Code:	K1S3X0
County: (if inside Ontario)	OTTAWA CARLTON (RM)	Province / State (If inside Canada / US)	ONTARIO
County: (if outside Ontario)	NA	Province / State (If outside Canada / US)	NA
Country:	Canada		





Search

Company Name: **Quickie Convenience Store**  
Company Number: **ON3922130 (Generator)**

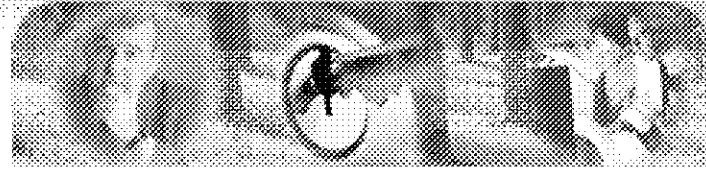
### Active Waste Classes

#### Active Waste Class Listing

[Add New Waste Class](#) | [Inactive waste classes](#)

#### Active On-site Waste Classes

Waste Class	<a href="#">View Details</a>	Hazardous Waste Number (per waste stream)	Reg. 347 Schedules	Disposal Method	Part 2B required	Part 2B complete	Physical State	Off-Site	Status
221 - L	<a href="#">View Details</a>	N/A					Liquid	Off-Site	Active



Search

Company Name: **Quickie Convenience Store**  
Company Number: **ON3922130 (Generator)**

### Active Waste Classes

#### Active Waste Class Listing

[Add New Waste Class](#) | [inactive waste classes](#)

#### Active On-site Waste Classes

Waste Class	<a href="#">View Details</a>	Hazardous Waste Number (per waste stream)	Reg. 347 Schedules	Disposal Method	Part 2B required	Part 2B complete	Physical State	Off-Site	Status
221 - L	<a href="#">View Details</a>	N/A					Liquid	Off-Site	Active

**Master Well Owner's and Land Owner's Information**

**Location and Construction of the Master Well in the Cluster**

Address of Well Location (Street Number/Name, RR) 1235 + 1255 Bank St. Township \_\_\_\_\_ Lot \_\_\_\_\_ Concession \_\_\_\_\_

County/District/Municipality \_\_\_\_\_ City/Town/Village Ottawa Province **Ontario** Postal Code K1S3Y2

UTM Coordinates Zone Easting Northing GPS Unit Make Model Mode of Operation:  Undifferentiated  Averaged  
 NAD 83 18 446773 5026648 Garmin Etrex  Differentiated, specify \_\_\_\_\_

**Overburden and Bedrock Materials (see instructions on the back of this form)**

General Colour	Most Common Material	Other Materials	General Description	Depth (Metres)	
				From	To
	Asphalt surface			0	0.2
DK Brown	Silty sandfill	trace gravel/brick		0.2	2.3
Lt Brown	Sand	trace silt		2.3	8.9
	cobbles	at 4.88			

**Hole Details**

Depth (Metres)		Diameter (Centimetres)
From	To	
0	8.99	20

**Water Use**

Public  Industrial  Not used  Other, specify \_\_\_\_\_  
 Domestic  Commercial  Dewatering  
 Livestock  Municipal  Monitoring  
 Irrigation  Test Hole  Cooling & Air Conditioning

**Method of Construction**

Cable Tool  Air Percussion  Digging  
 Rotary (Conventional)  Diamond  Boring  
 Rotary (Reverse)  Jetting  Other, specify HSA  
 Rotary (Air)  Driving

**Status of Well**

Test Hole  Abandoned, Insufficient Supply  
 Replacement Well  Abandoned, Poor Water Quality  
 Dewatering Well  Other, specify \_\_\_\_\_  
 Alteration (Construction)  Abandoned, other, specify \_\_\_\_\_

**No Casing and Screen Used**  Yes  No

**Static Water Level Test**

Open Hole  Yes  No 4.1 Metres

**Screen**

Galvanized  Steel  Fibreglass  Concrete  Plastic

Outside Diameter (Centimetres) 5.8 Slot No. 10

**Water Details**

Water found at Depth	Kind of Water
Metres	<input type="checkbox"/> Gas <input type="checkbox"/> Fresh <input type="checkbox"/> Salty <input type="checkbox"/> Sulphur <input type="checkbox"/> Minerals

Disinfected  Yes  No If no, provide reason: Monitoring well Date Master Well Completed (yyyy/mm/dd) 2008/09/03

**Cluster Information (Please also fill out the additional Cluster Well Information for Well Construction for each parcel of land and cluster.)**

Total Wells in Cluster 3 Please indicate Number of Cluster Well Information Log Sheets Submitted 1

Total Wells on this Property unknown

**Location of Well Cluster**

Detailed Map must be provided as an attachment no larger than legal size (8.5" x 14"). Sketches are not allowed.  
 Check box to confirm detailed map is provided as per Section 11.1 (3)

**Consent to release additional information concerning the cluster to the Director upon request**

Signature of Technician/Contractor Bruce Downing Date (yyyy/mm/dd) 2008/10/18

**Master Well Owner's/Land Owner's consent to use Cluster Form**

Signature of Owner [Redacted] Date (yyyy/mm/dd) 2008/12/24

**Construction Details**

Inside Diameter (Centimetres)	Material (steel, plastic, fibreglass, concrete, galvanized)	Wall Thickness	Depth (Metres)	
			From	To
<u>5.1</u>	<u>PVC</u>	<u>Sched 40</u>	<u>0</u>	<u>4.5</u>

**Annular Space/Abandonment Sealing Record**

Depth Set at (Metres) From	Depth Set at (Metres) To	Type of Sealant Used (Material and Type)	Volume Used (Cubic Metres)
<u>3.0</u>	<u>3.8</u>	<u>Bentonite</u>	<u>60 Kg</u>
<u>7.6</u>	<u>8.9</u>	<u>"</u>	

**Well Contractor and Well Technician Information**

Business Name of Well Contractor George Downing Estate Drilling Well Contractor's Licence No. 18144

Business Address (Street No./Name, number, RR) 410 Rue Principale Grenville-sur-la-Rouge Municipality \_\_\_\_\_

Province QC Postal Code J0V1B0 Business E-mail Address downing@xplornet.com

Bus. Telephone No. (inc. area code) 8192426469 Name of Well Technician (Last Name, First Name) Downing, Bruce

Well Technician's Licence No. 2173 Signature of Technician Bruce Downing Date Submitted (yyyy/mm/dd) 2008/10/18

**Ministry Use Only**

Audit No. **M 02890** Well Contractor No. \_\_\_\_\_

Date Received (yyyy/mm/dd) \_\_\_\_\_ Date of Inspection (yyyy/mm/dd) \_\_\_\_\_

Remarks **MAY 13 2009**

Well Tag No. for Master Well (Print Well Tag No.)  
**A 068584**  
 A068584

**Cluster Well Information for Cluster Well Construction**  
 Regulation 903 Ontario Water Resources Act

Address of Well Location (Street Number/Name, RR) 1235 + 1255 Bank Street  
 City/Town/Village Ottawa Province Ontario Postal Code K1S 3Y2  
 GPS Unit Make Garmin Model Etrex Unit Mode of Operation  Undifferentiated  Averaged  
 Differentiated, specify: \_\_\_\_\_

upon request  
 Signature of Technician/Contractor Bruce Downing Date (yyyy/mm/dd) 2008/11/18

Well # on Sketch	UTM Coordinates		Full Depth of Hole (metres)	Hole Diameter (cm)	Method of Construction	Casing Material	Casing Length (metres)	Screen Interval (metres)		Annular Space Sealant Used	Static Water Level (metres)	Abandonment Sealant Used	Comments	Date of Completion (yyyy/mm/dd)
	Zone	Easting						Northing	From					
MW 15-08	18	4467615026647	4.3	20	HSA	PVC	1.8	1.8	4.3	Bentonite	4.1			2008/09/03
MW 17-08	18	4467645026639	8.4	20	"	"	6.0	6.0	7.5		1.0			2008/09/04

**Well Contractor and Well Technician Information**

Business Name of Well Contractor George Downing Estate Drilling Business Address (Street Number/Name, RR) 410 Rue Principale Grenville Sur La Rouge Municipality Qc Province Qc  
 Postal Code J0V 1B0 Business Telephone No. (inc. area code) 819 242 6469 Well Contractor's Licence No. 11844 Business E-mail Address clowning@xplornet.com  
 Name of Well Technician (First Name, Last Name) Bruce Downing Well Technician's Licence No. 2173 Date Submitted (yyyy/mm/dd) 2008/11/18 Signature of Technician Bruce Downing

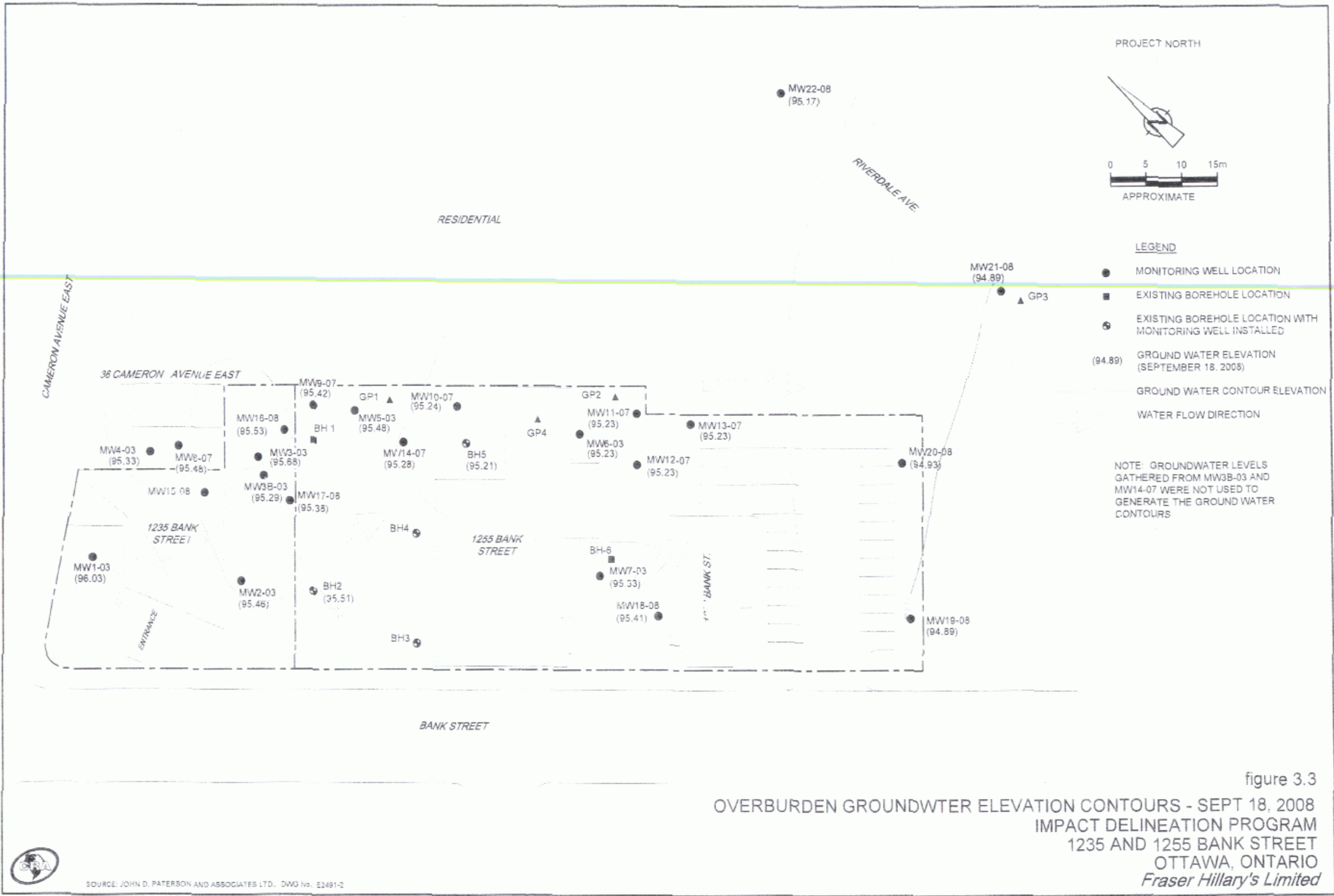
Date 1st Well in Cluster Constructed (yyyy/mm/dd) \_\_\_\_\_ Date Last Well in Cluster Constructed (yyyy/mm/dd) \_\_\_\_\_

**Ministry Use Only**

Date Received (yyyy/mm/dd) \_\_\_\_\_ Date Inspected (yyyy/mm/dd) M02890  
 Audit No. C 02000 Remarks MAY 13 2009

MAY 13 2009

G-1844 M02892  
CO2000



SOURCE: JOHN D. PATERSON AND ASSOCIATES LTD., DWG No. E2491-2

032257-00(006)GN-OT004 OCT 02/2008

**Master Well Owner's and Land Owner's Information**

First Name: Malaway Investments Ltd. Last Name: E-mail Address: \_\_\_\_\_  
 Mailing Address (Street Number/Name, RR): 23 Park Glen Drive Municipality: Nepean Province: ON Postal Code: K2G3G7 Telephone No. (inc. area code): 613 \_\_\_\_\_

**Location and Construction of the Master Well in the Cluster**

Address of Well Location (Street Number/Name, RR): 1235 - 1265 Bank Street Township: \_\_\_\_\_ Lot: \_\_\_\_\_ Concession: \_\_\_\_\_  
 County/District/Municipality: \_\_\_\_\_ City/Town/Village: \_\_\_\_\_ Province: Ontario Postal Code: K1L5B4

UTM Coordinates: NAD 83 Zone: 18 Easting: 446789 Northing: 5026290 GPS Unit Make: GARMIN Model: Citrex Mode of Operation:  Undifferentiated  Averaged  Differentiated, specify \_\_\_\_\_

**Overburden and Bedrock Materials (see instructions on the back of this form)**

General Colour	Most Common Material	Other Materials	General Description	Depth (Metres)	
				From	To
	Asphalt surface			0	0.2
Grey	Granular fill, crushed stone			0.2	0.9
Brown	Sand fill gravel + silt			0.9	7.8

**Hole Details**

Depth (Metres) From	Depth (Metres) To	Diameter (Centimetres)

**Water Use**

Public  Industrial  Not used  Other, specify \_\_\_\_\_  
 Domestic  Commercial  Dewatering  
 Livestock  Municipal  Monitoring  
 Irrigation  Test Hole  Cooling & Air Conditioning

**Method of Construction**

Cable Tool  Air Percussion  Digging  
 Rotary (Conventional)  Diamond  Boring  
 Rotary (Reverse)  Jetting  Other, specify HSA  
 Rotary (Air)  Driving

**Status of Well**

Test Hole  Abandoned, Insufficient Supply  
 Replacement Well  Abandoned, Poor Water Quality  
 Dewatering Well  Other, specify \_\_\_\_\_  
 Alteration (Construction)  Abandoned, other, specify \_\_\_\_\_

**No Casing and Screen Used**  Yes  No

**Static Water Level Test** Open Hole: 3.5 Metres

**Screen**

Galvanized  Steel  Fibreglass  Concrete  Plastic  
 Outside Diameter (Centimetres): 5.8 Slot No.: 10

**Water Details**

Water found at Depth: \_\_\_\_\_ Metres  Gas Kind of Water:  Fresh  Salty  Sulphur  Minerals  
 Water found at Depth: \_\_\_\_\_ Metres  Gas Kind of Water:  Fresh  Salty  Sulphur  Minerals  
 Water found at Depth: \_\_\_\_\_ Metres  Gas Kind of Water:  Fresh  Salty  Sulphur  Minerals

Disinfected  Yes  No If no, provide reason: Monitoring well Date Master Well Completed (yyyy/mm/dd): 2008/08/26

**Cluster Information (Please also fill out the additional Cluster Well Information for Well Construction for each parcel of land and cluster.)**

Total Wells in Cluster: 5 Please indicate Number of Cluster Well Information Log Sheets Submitted: 1  
 Total Wells on this Property: unknown

**Location of Well Cluster**

Detailed Map must be provided as an attachment no larger than legal size (8.5" x 14"). Sketches are not allowed.  
 Check box to confirm detailed map is provided as per Section 11.1 (3)

**Consent to release additional information concerning the cluster to the Director upon request**

**Construction Details**

Inside Diameter (Centimetres)	Material (steel, plastic, fibreglass, concrete, galvanized)	Wall Thickness	Depth (Metres)	
			From	To
5.1	PVC	Sched 40	0	3.3

**Annular Space/Abandonment Sealing Record**

Depth Set at (Metres) From	Depth Set at (Metres) To	Type of Sealant Used (Material and Type)	Volume Used (Cubic Metres)
5.6	7.8	"	

**Well Contractor and Well Technician Information**

Business Name of Well Contractor: George Downing Estate Drilling Ltd. Well Contractor's Licence No.: 11844  
 Business Address (Street No. Name, number, RR): 410 Rue Principale Municipality: Grenville-sur-la-Rouge  
 Province: QC Postal Code: J0V1B0 Business E-mail Address: downing@xplornet.com  
 Bus. Telephone No. (inc. area code): 8192426469 Name of Well Technician (Last Name, First Name): Downing, Bruce  
 Well Technician's Licence No.: 2173 Signature of Technician: [Signature] Date Submitted (yyyy/mm/dd): 2008/11/20

Audit No. M 02903 Well Contractor No. \_\_\_\_\_  
 Date Received (yyyy/mm/dd): MAY 13 2009 Date of Inspection (yyyy/mm/dd): \_\_\_\_\_  
 Remarks: \_\_\_\_\_

**Property Owner's Information**

First Name <i>Malaway Investments</i>	Last Name	Mailing Address (Street No./Name, RR) <i>23 Parkglen Drive</i>	Municipality <i>Napan</i>
Province <i>ON</i>	Postal Code <i>K2G3G7</i>	E-mail Address	Telephone No. (inc. area code) <i>613</i>

**Cluster Well Information**

Address of Well Location (Street Number/Name, RR) <i>1235 - 1265 Bank Street</i>	Lot	Concession	Township	County/District/Municipality
City/Town/Village <i>Ottawa</i>	Province <i>Ontario</i>	Postal Code <i>K1S3Y2</i>	GPS Unit Make <i>Garmin</i>	Model <i>Etrex</i>
Unit Mode of Operation <input type="checkbox"/> Undifferentiated <input checked="" type="checkbox"/> Averaged				

**Signature of Technician/Contractor**  
*Bruce Downing*  
 Date (yyyy/mm/dd)  
*2008/11/20*

Well # on Sketch	UTM Coordinates		Full Depth of Hole (metres)	Hole Diameter (cm)	Method of Construction	Casing Material	Casing Length (metres)	Screen Interval (metres)		Annular Space Sealant Used	Static Water Level (metres)	Abandonment Sealant Used	Comments	Date of Completion (yyyy/mm/dd)
	Zone	Easting						Northing	From					
GP 1-08	18	4467875026633	3.6	20	HSA	PVC	2.13	2.13	2.44	Bardonite				2008/08/28
GP 12-08	18	4467845026588	3.9	↓	↓	↓	2.29	2.29	2.59	↓				2008/08/28
MW 19-08	18	4468105026545	5.9	↓	↓	↓	3.0	3.0	5.4	↓	3.5			2008/08/27
MW 20-08	18	4468235026578	7.4	↓	↓	↓	3.0	3.0	7.0	↓	3.5			2008/08/27

**Well Contractor and Well Technician Information**

Business Name of Well Contractor <i>George Downing Estate Drilling Ltd.</i>	Business Address (Street Number/Name, RR) <i>410 Rue Principale Grenville Sur La Rouge</i>	Municipality <i>Qc</i>	Province
Postal Code <i>J0V1B0</i>	Business Telephone No. (inc. area code) <i>819 242 6469</i>	Well Contractor's Licence No. <i>1844</i>	Business E-mail Address <i>downing@xplornet.com</i>
Name of Well Technician (First Name, Last Name) <i>Bruce Downing</i>		Well Technician's Licence No. <i>2173</i>	Date Submitted (yyyy/mm/dd) <i>2008/11/20</i>
		Signature of Technician <i>Bruce Downing</i>	

Date 1st Well in Cluster Constructed (yyyy/mm/dd) <i>2008/08/26</i>	Date Last Well in Cluster Constructed (yyyy/mm/dd) <i>2008/08/28</i>
<b>Ministry Use Only</b>	
Date Received (yyyy/mm/dd)	Date Inspected (yyyy/mm/dd) <i>M02008</i>
Audit No. <b>C 01999</b>	Remarks <b>MAY 13 2009</b>

MAY 13 2009

C-1844 @ C8199 mo2903

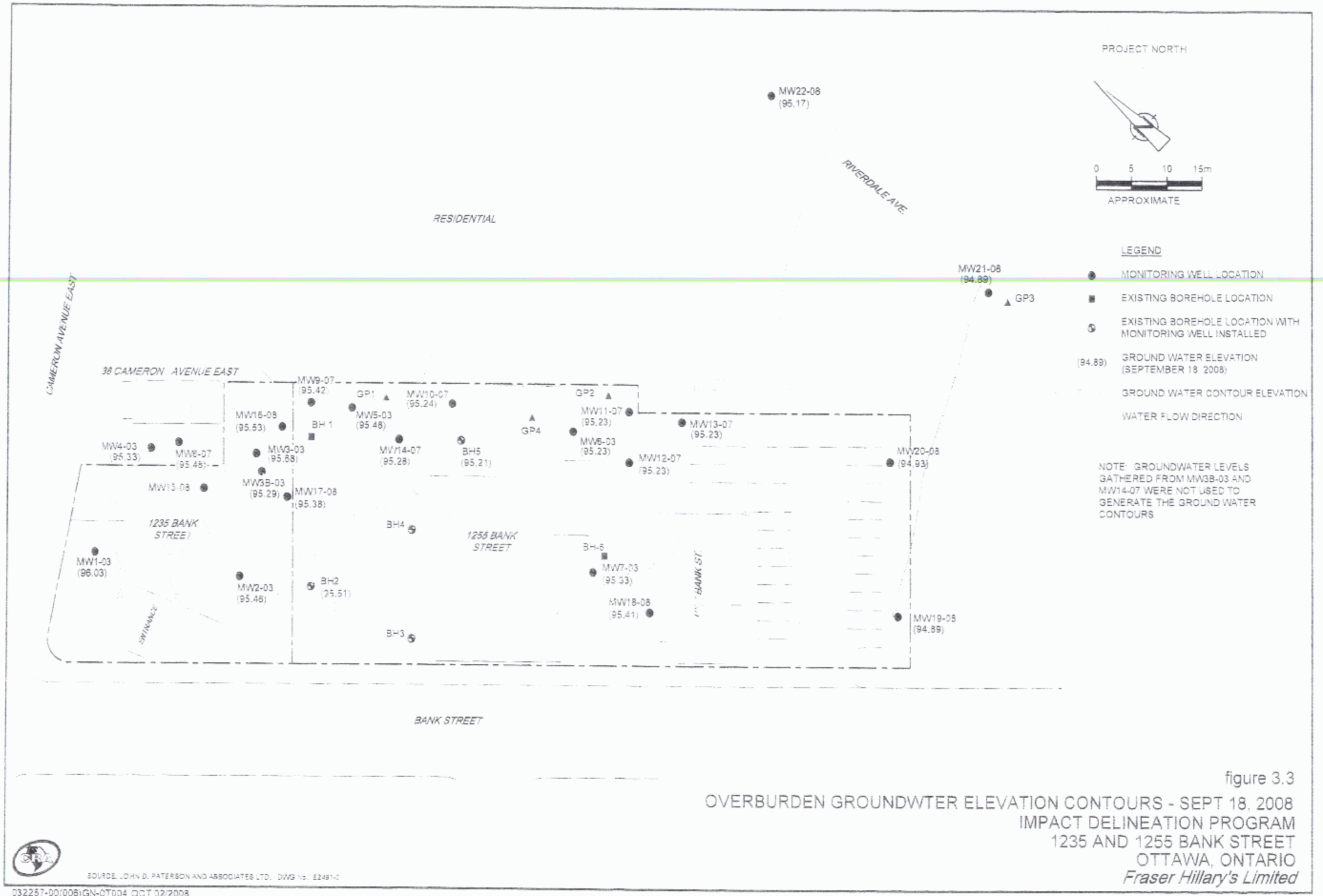


figure 3.3  
 OVERBURDEN GROUNDWATER ELEVATION CONTOURS - SEPT 18, 2008  
 IMPACT DELINEATION PROGRAM  
 1235 AND 1255 BANK STREET  
 OTTAWA, ONTARIO  
 Fraser Hillary's Limited



Address of Well Location (Street Number/Name): **Bank and Sunnyside**  
 Township: \_\_\_\_\_ Lot: \_\_\_\_\_ Concession: \_\_\_\_\_  
 County/District/Municipality: \_\_\_\_\_ City/Town/Village: **Ottawa** Province: **Ontario** Postal Code: \_\_\_\_\_  
 UTM Coordinates: Zone: \_\_\_\_\_ Easting: **18446483** Northing: **5026970** Municipal Plan and Sublot Number: \_\_\_\_\_ Other: \_\_\_\_\_

**Overburden and Bedrock Materials/Abandonment Sealing Record** (see instructions on the back of this form)

General Colour	Most Common Material	Other Materials	General Description	Depth (m/ft)	
				From	To
BRN	sand	gravel	packed, dry	0	3.66
BRN	sand	silt	dense, dry	3.66	5.79
BRN	fill		hard, damp	5.79	7.01

**Annular Space**

Depth Set at (m/ft)	Type of Sealant Used (Material and Type)	Volume Placed (m <sup>3</sup> /ft <sup>3</sup> )
0 to 3.66	Benseal	
3.66 to 7.01	filter sand	

**Results of Well Yield Testing**

After test of well yield, water was: <input type="checkbox"/> Clear and sand free <input type="checkbox"/> Other, specify _____	Draw Down		Recovery	
	Time (min)	Water Level (m/ft)	Time (min)	Water Level (m/ft)
If pumping discontinued, give reason:  Pump intake set at (m/ft)  Pumping rate (l/min / GPM)  Duration of pumping _____ hrs + _____ min  Final water level end of pumping (m/ft)  If flowing give rate (l/min / GPM)  Recommended pump depth (m/ft)  Recommended pump rate (l/min / GPM)  Well production (l/min / GPM)  Disinfected? <input type="checkbox"/> Yes <input type="checkbox"/> No	Static Level			
	1		1	
	2		2	
	3		3	
	4		4	
	5		5	
10		10		
15		15		
20		20		
25		25		
30		30		
40		40		
50		50		
60		60		

**Method of Construction**

Cable Tool  Diamond  Public  Commercial  Not used  
 Rotary (Conventional)  Jetting  Domestic  Municipal  Dewatering  
 Rotary (Reverse)  Driving  Livestock  Test Hole  Monitoring  
 Boring  Digging  Irrigation  Cooling & Air Conditioning  
 Air percussion  Industrial  
 Other, specify **DIRECT PUSH**  Other, specify \_\_\_\_\_

**Construction Record - Casing**

Inside Diameter (cm/in)	Open Hole OR Material (Galvanized, Fibreglass, Concrete, Plastic, Steel)	Wall Thickness (cm/in)	Depth (m/ft)		Status of Well
			From	To	
4.03	PVC	.361	0	3.96	<input type="checkbox"/> Water Supply <input type="checkbox"/> Replacement Well <input checked="" type="checkbox"/> Test Hole <input type="checkbox"/> Recharge Well <input type="checkbox"/> Dewatering Well <input checked="" type="checkbox"/> Observation and/or Monitoring Hole <input type="checkbox"/> Alteration (Construction) <input type="checkbox"/> Abandoned, Insufficient Supply <input type="checkbox"/> Abandoned, Poor Water Quality <input type="checkbox"/> Abandoned, other, specify _____ <input type="checkbox"/> Other, specify _____

**Construction Record - Screen**

Outside Diameter (cm/in)	Material (Plastic, Galvanized, Steel)	Slot No.	Depth (m/ft)		Status of Well
			From	To	
4.82	PVC	10	3.96	7.01	<input type="checkbox"/> Other, specify _____

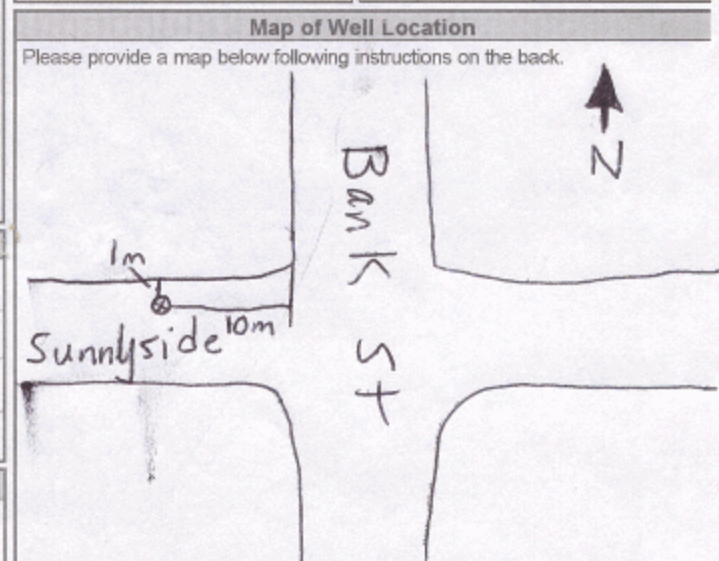
**Water Details**

Water found at Depth (m/ft)	Kind of Water: <input type="checkbox"/> Fresh <input type="checkbox"/> Untested <input type="checkbox"/> Gas <input type="checkbox"/> Other, specify _____	Hole Diameter	
		Depth (m/ft)	Diameter (cm/in)
		From	To
0		5.79	8.25
5.79		7.01	5.71

**Well Contractor and Well Technician Information**

Business Name of Well Contractor: **Strata soil sampling** Well Contractor's Licence No.: **72411**  
 Business Address (Street Number/Name): **#2-147 West Beaver Creek** Municipality: **Richmond Hill**  
 Province: **ON** Postal Code: **L4B1C6** Business E-mail Address: \_\_\_\_\_

Bus. Telephone No. (inc. area code): **(905) 761-1301** Name of Well Technician (Last Name, First Name): **Robinson, Travis**  
 Well Technician's Licence No.: **3159** Signature of Technician and/or Contractor: \_\_\_\_\_ Date Submitted: **20100427**



Well owner's information package delivered:  Yes  No

Date Package Delivered: **Y Y Y Y M M D D**  
 Date Work Completed: **20100411**

**Ministry Use Only**  
 Audit No.: **Z113148**  
 Received: **MAY 2 2010**

Measurements recorded in:  Metric  Imperial

A097265

Page 1 of 1

Well Location

Address of Well Location (Street Number/Name) *297 Sunnyside Ave + Bank* Township \_\_\_\_\_ Lot \_\_\_\_\_ Concession \_\_\_\_\_

County/District/Municipality \_\_\_\_\_ City/Town/Village *Ottawa* Province **Ontario** Postal Code \_\_\_\_\_

UTM Coordinates Zone Easting Northing Municipal Plan and Sublot Number Other

NAD 83 18 446484 5026972

**Overburden and Bedrock Materials/Abandonment Sealing Record** (see instructions on the back of this form)

General Colour	Most Common Material	Other Materials	General Description	Depth (m/ft)	
				From	To

**Annular Space**

Depth Set at (m/ft)	Type of Sealant Used (Material and Type)	Volume Placed (m³/m²)
0 - 0.31	Asphalt Repair	
0.31 - 1.83	Benseal	
1.83 - 7.32	Grout Slurry	

**Method of Construction**

Cable Tool  Diamond  Rotary (Conventional)  Jetting  Rotary (Reverse)  Driving  Boring  Digging  Air percussion  Other, specify \_\_\_\_\_

**Well Use**

Public  Commercial  Not used  Domestic  Municipal  Dewatering  Livestock  Test Hole  Monitoring  Irrigation  Cooling & Air Conditioning  Industrial  Other, specify \_\_\_\_\_

**Construction Record - Casing**

Inside Diameter (cm/in)	Open Hole OR Material (Galvanized, Fibreglass, Concrete, Plastic, Steel)	Wall Thickness (cm/in)	Depth (m/ft)		Status of Well
			From	To	
3.45	PVC	.390	0	.91	<input type="checkbox"/> Water Supply <input type="checkbox"/> Replacement Well <input type="checkbox"/> Test Hole <input type="checkbox"/> Recharge Well <input type="checkbox"/> Dewatering Well <input type="checkbox"/> Observation and/or Monitoring Hole <input type="checkbox"/> Alteration (Construction) <input type="checkbox"/> Abandoned, Insufficient Supply <input type="checkbox"/> Abandoned, Poor Water Quality <input checked="" type="checkbox"/> Abandoned, other, specify <i>Not Needed</i> <input type="checkbox"/> Other, specify _____

**Construction Record - Screen**

Outside Diameter (cm/in)	Material (Plastic, Galvanized, Steel)	Slot No.	Depth (m/ft)		Status of Well
			From	To	
4.21	PVC	10	.91	7.32	<input type="checkbox"/> Abandoned, Insufficient Supply <input type="checkbox"/> Abandoned, Poor Water Quality <input checked="" type="checkbox"/> Abandoned, other, specify <i>Not Needed</i> <input type="checkbox"/> Other, specify _____

**Water Details**

Water found at Depth (m/ft)	Kind of Water: <input type="checkbox"/> Fresh <input type="checkbox"/> Untested <input type="checkbox"/> Gas <input type="checkbox"/> Other, specify _____	Depth (m/ft)		Diameter (cm/in)
		From	To	
0		0	1.83	20.32

**Well Contractor and Well Technician Information**

Business Name of Well Contractor: *Strata Soil Sampling* Well Contractor's Licence No.: *7241*

Business Address (Street Number/Name): *147-2 West Beaver Creek* Municipality: *Richmond Hill*

Province: *ON* Postal Code: *L4B1C6* Business E-mail Address: *wrecords@stratasoil.com*

Bus. Telephone No. (inc. area code): *9057649304* Name of Well Technician (Last Name, First Name): *Myer, Mike*

Well Technician's Licence No.: *3448* Signature of Technician and/or Contractor: *[Signature]* Date Submitted: *20100518*

**Results of Well Yield Testing**

After test of well yield, water was:  Clear and sand free  Other, specify \_\_\_\_\_

If pumping discontinued, give reason: \_\_\_\_\_

Pump intake set at (m/ft): \_\_\_\_\_

Pumping rate (l/min / GPM): \_\_\_\_\_

Duration of pumping: \_\_\_\_\_ hrs + \_\_\_\_\_ min

Final water level end of pumping (m/ft): \_\_\_\_\_

If flowing give rate (l/min / GPM): \_\_\_\_\_

Recommended pump depth (m/ft): \_\_\_\_\_

Recommended pump rate (l/min / GPM): \_\_\_\_\_

Well production (l/min / GPM): \_\_\_\_\_

Disinfected?  Yes  No

Time (min)	Draw Down		Recovery	
	Water Level (m/ft)	Time (min)	Water Level (m/ft)	Time (min)
Static Level				
1				
2				
3				
4				
5				
10				
15				
20				
25				
30				
40				
50				
60				

**Map of Well Location**

Please provide a map below following instructions on the back.

Comments: \_\_\_\_\_

Well owner's information package delivered:  Yes  No

Date Package Delivered: *Y|Y|Y|Y|M|M|D|D* *20100505*

Date Work Completed: *20100505*

**Ministry Use Only**

Audit No.: *z111624*

Received: *JUN 17 2010*



Measurements recorded in:  Metric  Im

Tag#: A146541 A146541

Page of

Well Owner's Information

Last Name / Organization: Roy Barber Services Htl. E-mail Address: [blank] Mailing Address: 1063 Bank Street, Ottawa, ON, K1S3W9

Well Location

Address of Well Location: 1063 Bank St, Ottawa, Ontario. UTM Coordinates: Zone 18, Easting 446548, Northing 5026939

Overburden and Bedrock Materials/Abandonment Sealing Record

Table with 5 columns: General Colour, Most Common Material, Other Materials, General Description, Depth (m/ft). Rows include Sand, Fine Sand, Cobles, etc.

Annular Space table with columns: Depth Set at (m/ft), Type of Sealant Used, Volume Placed. Rows include Concrete/Plushcoat, Bentonite, Sand.

Method of Construction and Well Use. Includes checkboxes for Cable Tool, Rotary, Boring, etc., and Public, Commercial, etc. Well Use.

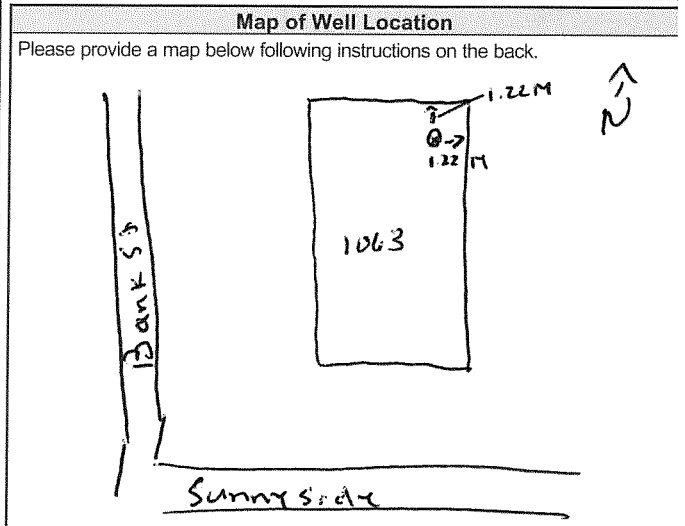
Construction Record - Casing and Status of Well. Includes columns for Inside Diameter, Open Hole OR Material, Wall Thickness, Depth, and checkboxes for Water Supply, Replacement Well, etc.

Construction Record - Screen. Includes columns for Outside Diameter, Material, Slot No., Depth.

Water Details and Hole Diameter. Includes columns for Water found at Depth, Kind of Water, Depth, Diameter.

Well Contractor and Well Technician Information. Includes Business Name (Strata Drilling Group), Well Contractor's Licence No. (7241), Name of Well Technician (Beatty Brian), and Date Submitted (20130524).

Results of Well Yield Testing table with columns: Time (min), Water Level (m/ft), Recovery. Includes rows for Pump intake set at, Pumping rate, Duration of pumping, etc.



Comments: well inside Garage. Ministry Use Only section with Audit No. Z168911 and Date Received JUN 21 2013.

AM 2262

Measurements recorded in:  Metric  Imper

S-16821

Page \_\_\_\_ of \_\_\_\_

**Well Owner's Information**

First Name: *Beaux Properties International Inc* Last Name / Organization: *Beaux Properties International Inc* E-mail Address: \_\_\_\_\_  Well Constructed by Well Owner

Mailing Address (Street Number/Name): *5140 Yonge St Suite 2360* Municipality: *Toronto* Province: *ON* Postal Code: *M2N 0K1* Telephone No. (inc. area code): \_\_\_\_\_

**Well Location**

Address of Well Location (Street Number/Name): *1158 Bank St* Township: \_\_\_\_\_ Lot: \_\_\_\_\_ Concession: \_\_\_\_\_

County/District/Municipality: \_\_\_\_\_ City/Town/Village: *Ottawa* Province: **Ontario** Postal Code: \_\_\_\_\_

UTM Coordinates: Zone: *18* Easting: *4461549* Northing: *50268017* Municipal Plan and Sublot Number: \_\_\_\_\_ Other: \_\_\_\_\_

**Overburden and Bedrock Materials/Abandonment Sealing Record** (see instructions on the back of this form)

General Colour	Most Common Material	Other Materials	General Description	Depth (m/ft)	
				From	To
<i>BRN</i>	<i>Fill</i>	<i>Sand</i>	<i>Soft</i>	<i>0</i>	<i>274</i>
<i>BRN</i>	<i>Fine Sand</i>		<i>hard</i>	<i>274</i>	<i>6.1</i>
<i>BRN</i>	<i>Sand</i>	<i>Gravel, Cabbles</i>	<i>hard</i>	<i>6.1</i>	<i>914</i>

**Annular Space**

Depth Set at (m/ft)	Type of Sealant Used (Material and Type)	Volume Placed (m <sup>3</sup> /ft <sup>3</sup> )
<i>0 - 31</i>	<i>Concrete/Flashcrete</i>	
<i>31 - 5.79</i>	<i> Bentonite</i>	
<i>5.79 - 9.14</i>	<i>Sand</i>	

**Results of Well Yield Testing**

After test of well yield, water was: <input type="checkbox"/> Clear and sand free <input type="checkbox"/> Other, specify _____	Draw Down		Recovery	
	Time (min)	Water Level (m/ft)	Time (min)	Water Level (m/ft)
If pumping discontinued, give reason: _____	Static Level			
	1		1	
	2		2	
	3		3	
	4		4	
	5		5	
Pump intake set at (m/ft)	2		2	
Pumping rate (l/min / GPM)	3		3	
Duration of pumping ____ hrs + ____ min	4		4	
Final water level end of pumping (m/ft)	5		5	
	10		10	
If flowing give rate (l/min / GPM)	15		15	
	20		20	
Recommended pump depth (m/ft)	25		25	
Recommended pump rate (l/min / GPM)	30		30	
Well production (l/min / GPM)	40		40	
	50		50	
Disinfected? <input type="checkbox"/> Yes <input type="checkbox"/> No	60		60	

**Method of Construction**

**Well Use**

- Cable Tool  Diamond  Public  Commercial  Not used  
 Rotary (Conventional)  Jetting  Domestic  Municipal  Dewatering  
 Rotary (Reverse)  Driving  Livestock  Test Hole  Monitoring  
 Boring  Digging  Irrigation  Cooling & Air Conditioning  
 Air percussion  Industrial  
 Other, specify Direct Push  Other, specify \_\_\_\_\_

**Construction Record - Casing**

**Status of Well**

Inside Diameter (cm/in)	Open Hole OR Material (Galvanized, Fibreglass, Concrete, Plastic, Steel)	Wall Thickness (cm/in)	Depth (m/ft)		Status of Well
			From	To	
<i>4.03</i>	<i>PVC</i>	<i>.368</i>	<i>0</i>	<i>6.1</i>	<input type="checkbox"/> Water Supply <input type="checkbox"/> Replacement Well <input checked="" type="checkbox"/> Test Hole <input type="checkbox"/> Recharge Well <input type="checkbox"/> Dewatering Well <input type="checkbox"/> Observation and/or Monitoring Hole <input type="checkbox"/> Alteration (Construction) <input type="checkbox"/> Abandoned, Insufficient Supply <input type="checkbox"/> Abandoned, Poor Water Quality <input type="checkbox"/> Abandoned, other, specify _____ <input type="checkbox"/> Other, specify _____

**Construction Record - Screen**

Outside Diameter (cm/in)	Material (Plastic, Galvanized, Steel)	Slot No.	Depth (m/ft)	
			From	To
<i>4.82</i>	<i>PVC</i>	<i>10</i>	<i>6.1</i>	<i>9.14</i>

**Water Details**

**Hole Diameter**

Water found at Depth (m/ft)	Kind of Water: <input type="checkbox"/> Fresh <input type="checkbox"/> Untested <input type="checkbox"/> Gas <input type="checkbox"/> Other, specify _____	Depth (m/ft)		Diameter (cm/in)
		From	To	
		<i>0</i>	<i>9.14</i>	<i>8.25</i>

**Well Contractor and Well Technician Information**

Business Name of Well Contractor: *Strata Soil Sampling Inc.* Well Contractor's Licence No.: *7 2 4 1*  
 Business Address (Street Number/Name): *165 Shields Court* Municipality: *Markham*  
 Province: *Ontario* Postal Code: *L3R 8V2* Business E-mail Address: *wrecords@stratasoil.com*

Comments: \_\_\_\_\_

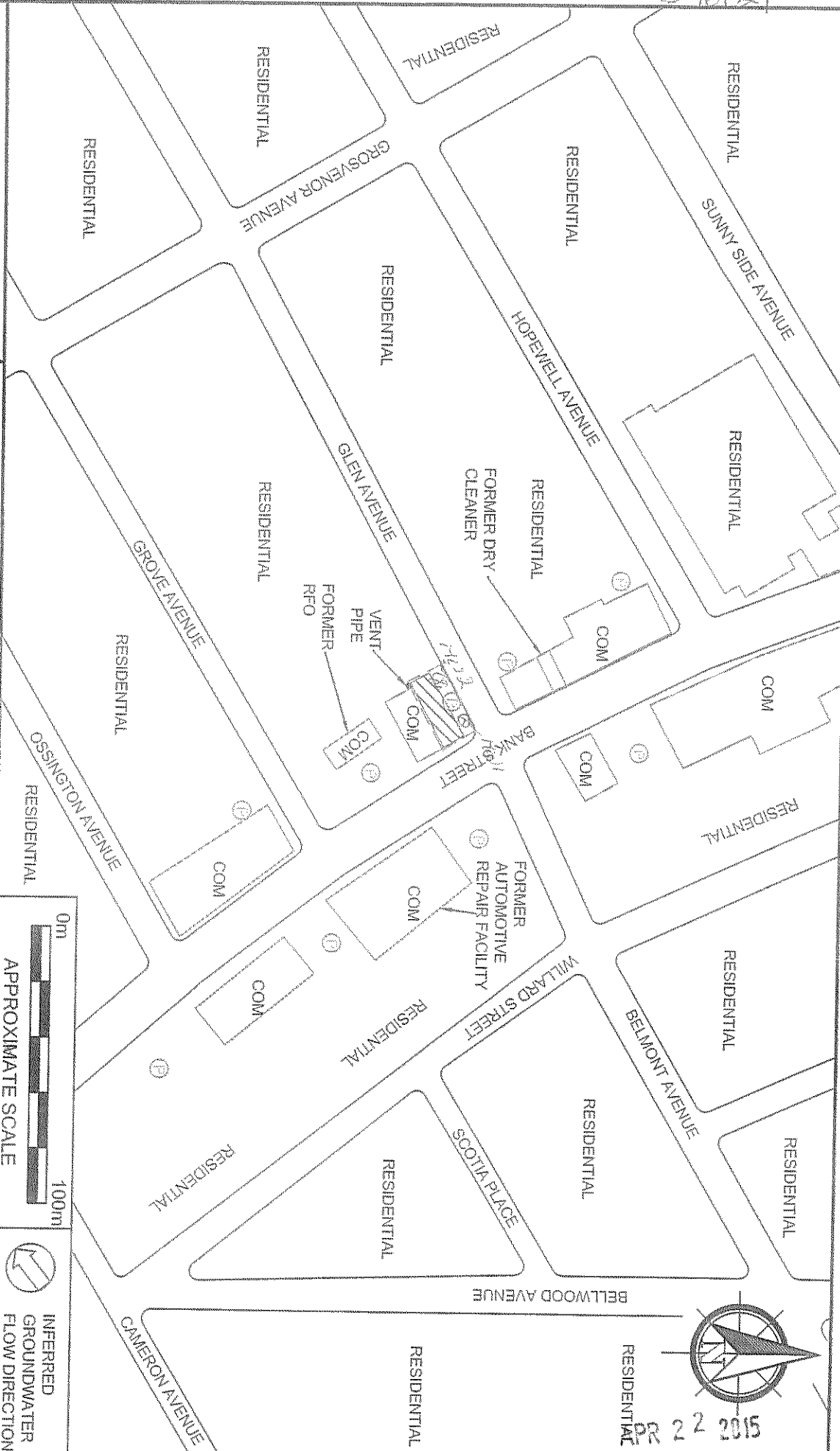
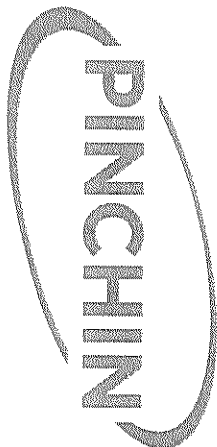
Bus. Telephone No. (inc. area code): *905-764-9304* Name of Well Technician (Last Name, First Name): *Halladay Phil*  
 Well Technician's Licence No.: *3 8 3 2* Signature of Technician and/or Contractor: *[Signature]* Date Submitted: *2015 03 23*

Well owner's information package delivered:  Yes  No  
 Date Package Delivered: *2015 03 23*  
 Date Work Completed: *2015 03 23*

**Ministry Use Only**  
 Audit No: *Z 207419*  
*APR 22 2015*  
 Received: \_\_\_\_\_

*See Map Attached MW 2*

3-16821



- LEGEND**
- SITE PERIMETER
  - SITE BUILDING
  - COMMERCIAL
  - RETAIL FUEL OUTLET
  - PARKING

PROJECT NAME

PHASE I ENVIRONMENTAL SITE ASSESSMENT

CLIENT NAME

BEAUX PROPERTIES INTERNATIONAL INC.

PROJECT LOCATION

1158 BANK STREET, OTTAWA, ONTARIO

FIGURE NAME

SITE AND SURROUNDING LAND USE PLAN

FIGURE NO.

2

APPROXIMATE SCALE

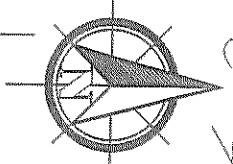
AS SHOWN

PROJECT NO.

102125

DATE

FEBRUARY 2015



APR 22 2015

617022

Measurements recorded in:  Metric  Imperial

A178632

5-6821 Page of

Well Owner's Information

First Name: *Beaux Properties International Inc* Last Name / Organization: *Beaux Properties International Inc* E-mail Address: \_\_\_\_\_  Well Constructed by Well Owner

Mailing Address (Street Number/Name): *5140 Yonge St Suite 2360* Municipality: *Toront* Province: *ON* Postal Code: *M2N6K1* Telephone No. (inc. area code): \_\_\_\_\_

Well Location

Address of Well Location (Street Number/Name): *1158 Bank St* Township: \_\_\_\_\_ Lot: \_\_\_\_\_ Concession: \_\_\_\_\_

County/District/Municipality: \_\_\_\_\_ City/Town/Village: *Ottawa* Province: **Ontario** Postal Code: \_\_\_\_\_

UTM Coordinates: Zone: *18* Easting: *446566* Northing: *5026820* Municipal Plan and Sublot Number: \_\_\_\_\_ Other: \_\_\_\_\_

Overburden and Bedrock Materials/Abandonment Sealing Record (see instructions on the back of this form)

General Colour	Most Common Material	Other Materials	General Description	Depth (m/ft)	
				From	To
<i>BRN</i>	<i>Fill</i>	<i>Sand</i>	<i>Soft</i>	<i>0</i>	<i>2.74</i>
<i>BRN</i>	<i>Fine sand</i>		<i>Hard</i>	<i>2.74</i>	<i>6.1</i>
<i>BRN</i>	<i>Sand</i>	<i>Gravel, Cobbles</i>	<i>hard</i>	<i>6.1</i>	<i>9.14</i>

**Annular Space**

Depth Set at (m/ft)	Type of Sealant Used (Material and Type)	Volume Placed (m³/R³)
<i>0 - 31</i>	<i>Concrete/Flushmount</i>	
<i>31 - 5.79</i>	<i>Bentonite</i>	
<i>5.79 - 9.14</i>	<i>Sand</i>	

**Method of Construction**

Cable Tool  Diamond  Public  Commercial  Not used

Rotary (Conventional)  Jetting  Domestic  Municipal  Dewatering

Rotary (Reverse)  Driving  Livestock  Test Hole  Monitoring

Boring  Digging  Irrigation  Cooling & Air Conditioning

Air percussion  Industrial  Other, specify \_\_\_\_\_

Other, specify **Direct Push**

**Construction Record - Casing**

Inside Diameter (cm/in)	Open Hole OR Material (Galvanized, Fibreglass, Concrete, Plastic, Steel)	Wall Thickness (cm/in)	Depth (m/ft)		Status of Well
			From	To	
<i>4.03</i>	<i>PVC</i>	<i>365</i>	<i>0</i>	<i>6.1</i>	<input checked="" type="checkbox"/> Test Hole

**Construction Record - Screen**

Outside Diameter (cm/in)	Material (Plastic, Galvanized, Steel)	Slot No.	Depth (m/ft)		Status of Well
			From	To	
<i>4.82</i>	<i>PVC</i>	<i>10</i>	<i>6.1</i>	<i>9.14</i>	<input type="checkbox"/> Observation and/or Monitoring Hole

**Water Details**

Water found at Depth (m/ft)	Kind of Water: <input type="checkbox"/> Fresh <input type="checkbox"/> Untested <input type="checkbox"/> Gas <input type="checkbox"/> Other, specify _____	Hole Diameter	
		Depth (m/ft)	Diameter (cm/in)
		From	To
<i>0</i>	<i>9.14</i>	<i>8.25</i>	

**Well Contractor and Well Technician Information**

Business Name of Well Contractor: *Strata Soil Sampling Inc.* Well Contractor's Licence No.: *7 2 4 1*

Business Address (Street Number/Name): *165 Shields Court* Municipality: *Markham*

Province: *Ontario* Postal Code: *L3R 8V2* Business E-mail Address: *wrecords@stratasoil.com*

Bus. Telephone No. (inc. area code): *905-764-9304* Name of Well Technician (Last Name, First Name): *PL Walsh*

Well Technician's Licence No.: *3 8 3 2* Signature of Technician and/or Contractor: \_\_\_\_\_ Date Submitted: *20150323*

**Results of Well Yield Testing**

After test of well yield, water was:  Clear and sand free  Other, specify \_\_\_\_\_

If pumping discontinued, give reason: \_\_\_\_\_

Pump intake set at (m/ft): \_\_\_\_\_

Pumping rate (l/min / GPM): \_\_\_\_\_

Duration of pumping: \_\_\_\_\_ hrs + \_\_\_\_\_ min

Final water level end of pumping (m/ft): \_\_\_\_\_

If flowing give rate (l/min / GPM): \_\_\_\_\_

Recommended pump depth (m/ft): \_\_\_\_\_

Recommended pump rate (l/min / GPM): \_\_\_\_\_

Well production (l/min / GPM): \_\_\_\_\_

Disinfected?  Yes  No

Static Level	Draw Down		Recovery	
	Time (min)	Water Level (m/ft)	Time (min)	Water Level (m/ft)
<i>1</i>			<i>1</i>	
<i>2</i>			<i>2</i>	
<i>3</i>			<i>3</i>	
<i>4</i>			<i>4</i>	
<i>5</i>			<i>5</i>	
<i>10</i>			<i>10</i>	
<i>15</i>			<i>15</i>	
<i>20</i>			<i>20</i>	
<i>25</i>			<i>25</i>	
<i>30</i>			<i>30</i>	
<i>40</i>			<i>40</i>	
<i>50</i>			<i>50</i>	
<i>60</i>			<i>60</i>	

**Map of Well Location**

Please provide a map below following instructions on the back.

*See Map Attached MW1*

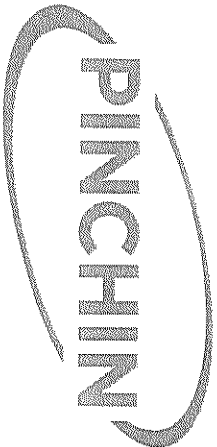
Well owner's information package delivered:  Yes  No

Date Package Delivered: *20150323* Date Work Completed: *20150323*

**Ministry Use Only**

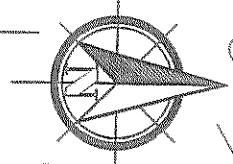
Audit No: *2 207420*

*APR 22 2015*

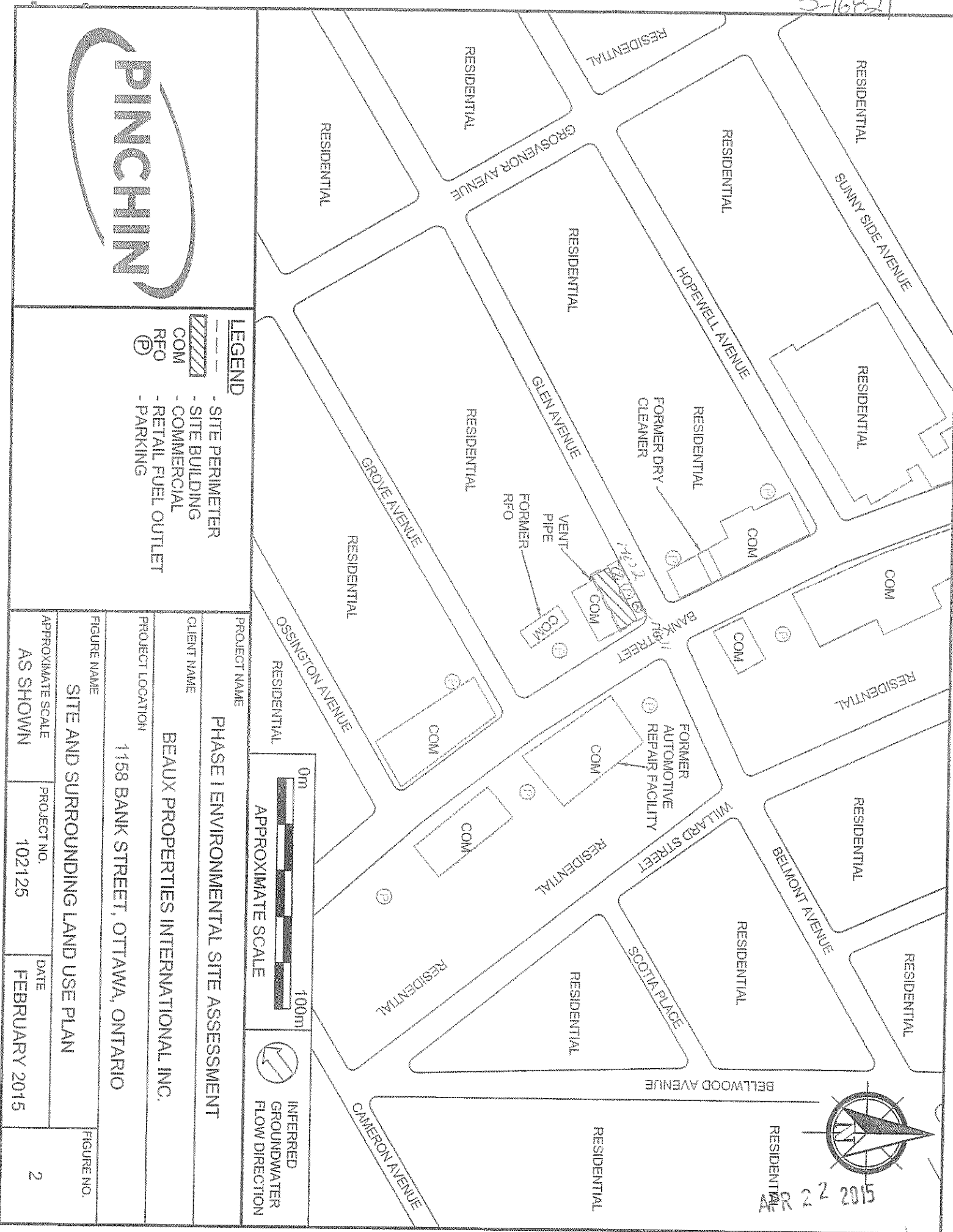


- LEGEND**
- SITE PERIMETER
  - SITE BUILDING
  - COM - COMMERCIAL
  - RFO - RETAIL FUEL OUTLET
  - P - PARKING

**LEGEND**



APR 22 2015



PROJECT NAME: PHASE I ENVIRONMENTAL SITE ASSESSMENT

CLIENT NAME: BEAUX PROPERTIES INTERNATIONAL INC.

PROJECT LOCATION: 1158 BANK STREET, OTTAWA, ONTARIO

FIGURE NAME: SITE AND SURROUNDING LAND USE PLAN

FIGURE NO.: 2

APPROXIMATE SCALE AS SHOWN	PROJECT NO. 102125	DATE FEBRUARY 2015
----------------------------	--------------------	--------------------

PHASE 1

Measurements recorded in:  Metric  Imperial

A191074

5-19205 Page of

Address of Well Location (Street Number/Name) **1150 Bank St** Township \_\_\_\_\_ Lot \_\_\_\_\_ Concession \_\_\_\_\_  
 County/District/Municipality \_\_\_\_\_ City/Town/Village **Markham** Province **Ontario** Postal Code \_\_\_\_\_  
 UTM Coordinates Zone Easting Northing Municipal Plan and Sublot Number Other

**Overburden and Bedrock Materials/Abandonment Sealing Record (see instructions on the back of this form)**

General Colour	Most Common Material	Other Materials	General Description	Depth (m/ft) From	Depth (m/ft) To
GRY	Gravel			0	0.61
BRN	Sand	Cobbles		0.61	4.88
BRN	Coarse Sand	Cobbles		4.88	7.32

**Annular Space**

Depth Set at (m/ft) From	Depth Set at (m/ft) To	Type of Sealant Used (Material and Type)	Volume Placed (m³/ft³)
0	0.31	Concrete / Flush mount	
0.31	3.96	Bentonite	
3.96	7.32	Sand	

**Results of Well Yield Testing**

After test of well yield, water was: <input type="checkbox"/> Clear and sand free <input type="checkbox"/> Other, specify _____	Draw Down		Recovery	
	Time (min)	Water Level (m/ft)	Time (min)	Water Level (m/ft)
If pumping discontinued, give reason:	Static Level			
	1		1	
Pump intake set at (m/ft)	2		2	
	3		3	
Pumping rate (l/min / GPM)	4		4	
	5		5	
Duration of pumping _____ hrs + _____ min	10		10	
	15		15	
Final water level end of pumping (m/ft)	20		20	
	25		25	
If flowing give rate (l/min / GPM)	30		30	
	40		40	
Recommended pump depth (m/ft)	50		50	
	60		60	
Recommended pump rate (l/min / GPM)	Well production (l/min / GPM)			
	Disinfected? <input type="checkbox"/> Yes <input type="checkbox"/> No			

**Method of Construction**  Rotary (Conventional)  Rotary (Reverse)  Boring  Air percussion  Other, specify \_\_\_\_\_

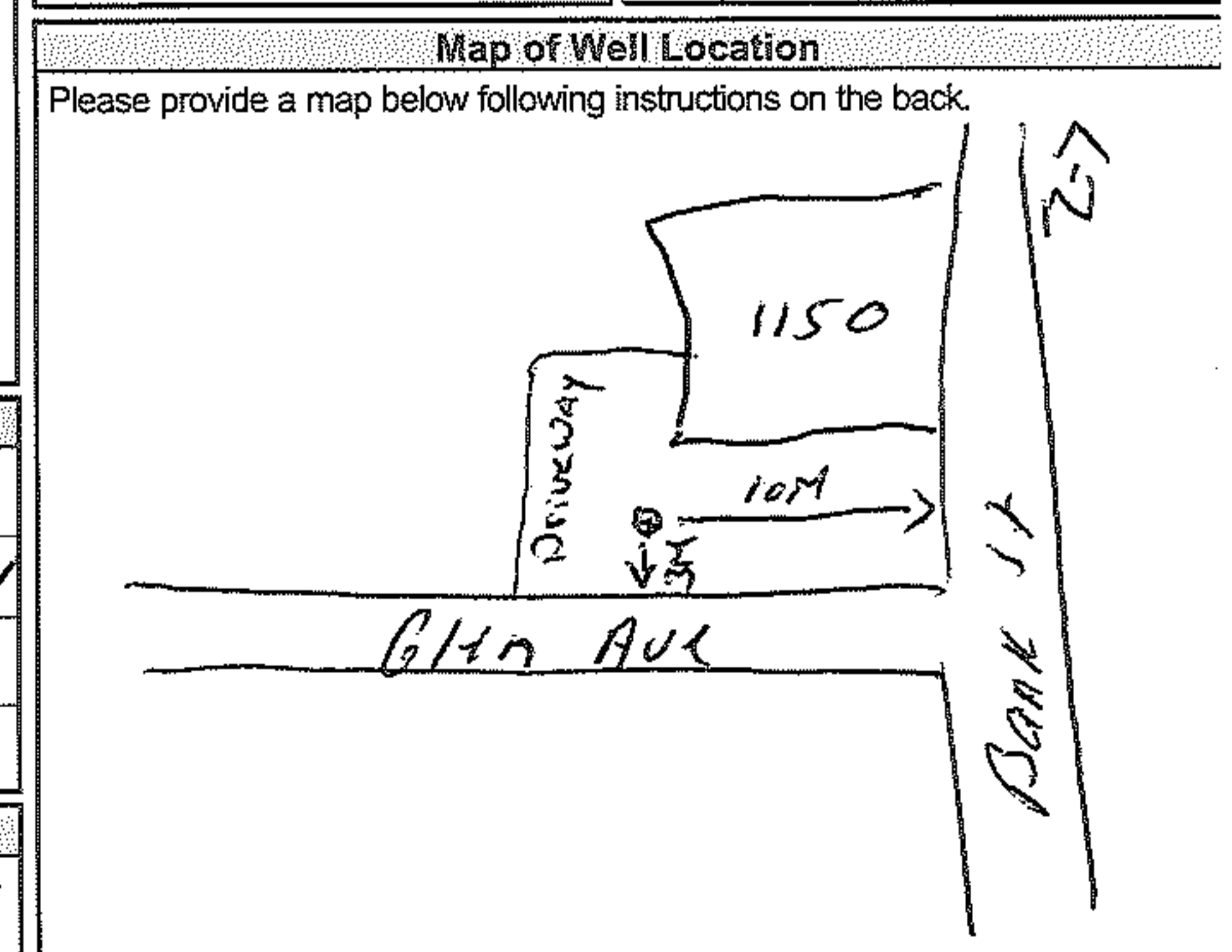
**Well Use**  Public  Commercial  Not used  Domestic  Municipal  Dewatering  Livestock  Test Hole  Monitoring  Irrigation  Industrial  Cooling & Air Conditioning  Other, specify \_\_\_\_\_

**Construction Record - Casing**

Inside Diameter (cm/in)	Open Hole OR Material (Galvanized, Fibreglass, Concrete, Plastic, Steel)	Wall Thickness (cm/in)	Depth (m/ft)		Status of Well
			From	To	
403	PVC	390	0	4.27	<input checked="" type="checkbox"/> Test Hole

**Construction Record - Screen**

Outside Diameter (cm/in)	Material (Plastic, Galvanized, Steel)	Slot No.	Depth (m/ft)	
			From	To
482	PVC	10	4.27	



**Water Details**

Water found at Depth (m/ft)	Kind of Water: <input type="checkbox"/> Fresh <input type="checkbox"/> Untested <input type="checkbox"/> Gas <input type="checkbox"/> Other, specify _____	Depth (m/ft) From	Depth (m/ft) To	Diameter (cm/in)
		0	7.32	15.24

**Well Contractor and Well Technician Information**

Business Name of Well Contractor: **Strata Drilling Corp** Well Contractor's Licence No.: **7241**  
 Business Address (Street Number/Name): **165 Shields Court** Municipality: **Markham**  
 Province: **ON** Postal Code: **L3R 9V2** Business E-mail Address: **Wrecords@stratawell.com**  
 Bus. Telephone No. (inc. area code): **9059407919** Name of Well Technician (Last Name, First Name): **Halladay Phil**  
 Well Technician's Licence No.: **3832** Signature of Technician and/or Contractor: *[Signature]* Date Submitted: **8/16/2016**

Comments:

Well owner's information package delivered:  Yes  No

Date Package Delivered: **2016/10/01**

Date Work Completed: **2016/10/01**

**Ministry Use Only**  
 Audit No. **2238046**  
**OCT 28 2016**  
 Received \_\_\_\_\_



## Nick Sullivan

---

**From:** Public Information Services <publicinformationsservices@tssa.org>  
**Sent:** March 18, 2022 4:12 PM  
**To:** Nick Sullivan  
**Subject:** RE: Records Search Request (PE5590)

**Please refrain from sending documents to head office and only submit your requests electronically via email along with credit card payment. We are all working remotely and mailing in applications with cheques will lengthen the overall processing time.**

### RECORD FOUND

Hello,

Thank you for your request for confirmation of public information.

- We confirm that there are records in our database of fuel storage tanks at the subject addresses.

INSTANCE NUMBER	ADDRESS	CITY	PROVINCE	POSTAL CODE	STATUS	FACILITY/DEVICE
10113045	1080 BANK ST	OTTAWA	ON	K1S 3X3	EXPIRED	FS PROPANE CYLR HANDLING FACILITY
10899762	1080 BANK ST	OTTAWA	ON	K1S 3X3	EXPIRED	FS LIQUID FUEL TANK
10899779	1080 BANK ST	OTTAWA	ON	K1S 3X3	EXPIRED	FS LIQUID FUEL TANK
9464666	1080 BANK ST	OTTAWA	ON	K1S 3X3	EXPIRED	FS GASOLINE STATION - FULL SERVE
51304927	1166 BANK ST	OTTAWA	ON	K1S 3X8	ACTIVE	FS CYLINDER EXCHANGE
10899810	1201 BANK ST	OTTAWA	ON	K1S 3X7	EXPIRED	FS LIQUID FUEL TANK
10899825	1201 BANK ST	OTTAWA	ON	K1S 3X7	EXPIRED	FS LIQUID FUEL TANK
9647980	1201 BANK ST	OTTAWA	ON	K1S 3X7	EXPIRED	FS PROPANE FILLING PLT > 5000 USW
9938913	1201 BANK ST	OTTAWA	ON	K1S 3X7	EXPIRED	FS GASOLINE STATION - FULL SERVE

For a further search in our archives please complete our release of public information form found at <https://www.tssa.org/en/about-tssa/release-of-public-information.aspx?mid=392> and email the completed form to [publicinformationsservices@tssa.org](mailto:publicinformationsservices@tssa.org) along with a fee of \$56.50 (including HST) per location. The fee is payable with credit card (Visa or MasterCard).

Although TSSA believes the information provided pursuant to your request is accurate, please note that TSSA does not warrant this information in any way whatsoever.

Kind regards,

Mariah



**Public Information Agent**

Facilities and Business Services

345 Carlingview Drive

Toronto, Ontario M9W 6N9

Tel: +1-416-734-6222 | Fax: +1-416-734-3568 | E-Mail: [publicinformationervices@tssa.org](mailto:publicinformationervices@tssa.org)

[www.tssa.org](http://www.tssa.org)



---

**From:** Nick Sullivan

<[NSullivan@patersongroup.ca](mailto:NSullivan@patersongroup.ca)>

**Sent:** March 18, 2022 3:41 PM

**To:** Public Information Services <[publicinformationervices@tssa.org](mailto:publicinformationervices@tssa.org)>

**Subject:** Records Search Request (PE5590)

**[CAUTION]:** This email originated outside the organisation.

Please do not click links or open attachments unless you recognise the source of this email and know the content is safe.

Good day,

Could you please complete a search of your records for **underground/aboveground storage tanks, historical spills, or other incidents/infractions** for the following addresses in Ottawa, Ontario:

Bank Street: 1080, 1158, 1160, 1159, 1165, 1166, 1176, 1201, 1235.

Thank you,

Nick Sullivan, B.Sc.

**patersongroup**  
solution oriented engineering  
over 60 years serving our clients

154 Colonnade Road South

Ottawa, Ontario, K2E 7J5

Tel: (613) 226-7381 Ext. 208

Cell: (613) 913-3608

This electronic message and any attached documents are intended only for the named recipients. This communication from the Technical Standards and Safety Authority may contain information that is privileged, confidential or otherwise protected from disclosure and it must not be disclosed, copied, forwarded or distributed without authorization. If you have received this message in error, please notify the sender immediately and delete the original message.



File Number: D06-03-22-0065

April 20, 2022

Nick Sullivan  
Paterson Group

*Sent via email [nsullivan@patersongroup.ca]*

Dear Nick,

**Re: Information Request  
1166 Bank Street, Ottawa, Ontario (“Subject Property”)**

**Internal Department Circulation:**

The Planning, Infrastructure and Economic Development Department has the following information in response to your request for information regarding the Subject Property:

- No information was returned on the Subject Property from Departmental circulation.

**Documents Provided:**

**HLUI Summary Report and HLUI Map**

The HLUI Summary Report Excel spreadsheet identifies HLUI area, point and line features within 250 metres of the Subject Property, as shown on the provided HLUI Map PDF. Within 500 metres of the Subject Property, landfills and Environmental Risk Management Area (ERMA) are also identified if applicable.

**Additional information may be obtained by contacting:**

**Ontario’s Environmental Registry**

The Environmental Registry found at <https://ero.ontario.ca/> contains "public notices" about environmental matters being proposed by all government ministries covered by the Environmental Bill of Rights. The public notices may contain information about proposed new laws, regulations, policies and programs or about proposals to change or eliminate existing ones. By using key words i.e. name of proponent/owner and the address one can ascertain if there is any information on the proponent and address under the following categories: Ministry, keywords, notice types, Notice Status, Acts, Instruments and published date (all years).

**The Ontario Land Registry Office**

Registration of real property is recorded in the Ontario Land Registry Office through the Land Titles Act or the Registry Act. Documents relating to title and other agreements that may affect your property are available to the public for a fee. It is recommended that a property search at the Land Registry Office be included in any investigation as to the historic use of your property. The City of Ottawa cannot comment on any documents to which it is not a party.

Court House  
161 Elgin Street 4th Floor  
Ottawa ON K2P 2K1  
Tel: (613) 239-1230  
Fax: (613) 239-1422

**Please note, as per the HLUI Disclaimer, that the information contained in the HLUI database has been compiled from publicly available records and other sources of information. The HLUI may contain erroneous information given that the records used as sources of information may be flawed. For instance, changes in municipal addresses over time may introduce error. Accordingly, all information from the HLUI database is provided on an “as is” basis with no representation or warranty by the City with respect to the information’s accuracy or exhaustiveness in responding to the request.**

**Furthermore, the HLUI database and the results of this search in no way confirm the presence or absence of contamination or pollution of any kind. This information is provided on the assumption that it will not be relied upon by any person for any purpose whatsoever. The City of Ottawa denies all liability to any persons attempting to rely on any information provided from the HLUI database.**

**Please note that in responding to your request, the City of Ottawa does not guarantee or comment on the environmental condition of the Subject Property. You may wish to contact the Ontario Ministry of Environment and Climate Change for additional information.**

If you have any further questions or comments, please contact [HLUI@ottawa.ca](mailto:HLUI@ottawa.ca).

Sincerely,

Amya Martinov  
Student Planner

Per:

Michael Boughton, MCIP, RPP  
Senior Planner  
Development Review East  
Planning Services  
Planning, Infrastructure and Economic Development Department

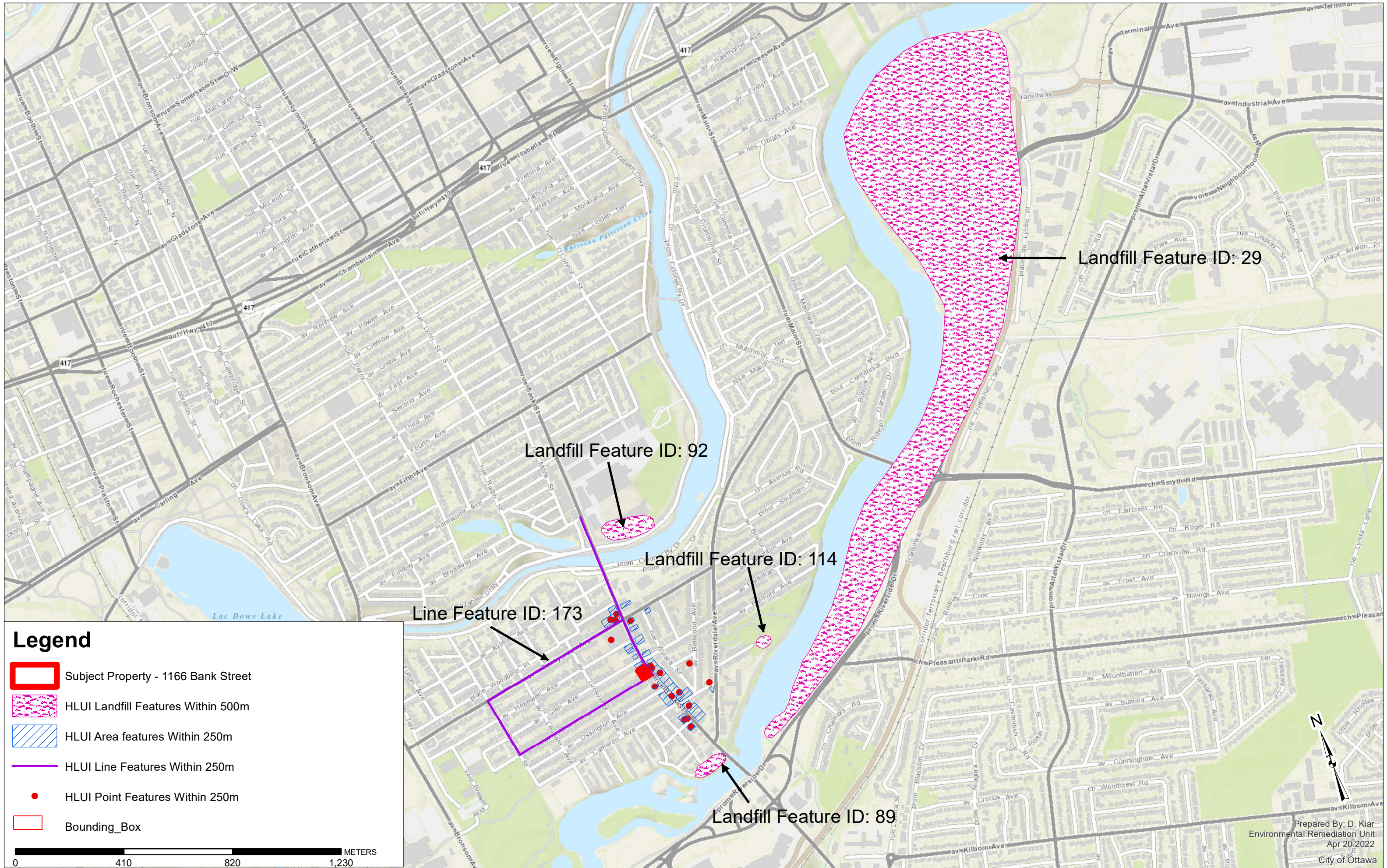
MB / AM

Enclosures: (2)

1. HLUI Map
2. HLUI Summary Report


cc: File no. D06-03-22-0065

# HISTORIC LAND USE INVENTORY (HLUI) - REPORT REFERENCE MAP



## Legend

- Subject Property - 1166 Bank Street
- HLUI Landfill Features Within 500m
- HLUI Area features Within 250m
- HLUI Line Features Within 250m
- HLUI Point Features Within 250m
- Bounding\_Box



OBJECTID	ACTIVITY_NAME	FACILITY_TYPE	SOURCE_UPDATE_SORTED	QAGC	YEAR	YEAR.1	ST_NUM	ST_NAME	ST_SUFR	ST_DIR	MUNICIPALITY	ST_NUM017	ST_NAME2017	ST_SUFR017	ST_DIR017	POSTAL_CODE017	PNR017	MUNICIPALITY017	NACS	SC	COMMENTS	STORAGE_TANK	Shape_Length	Shape_Area	
260	NIELSEN & BANBRIDGE Manufacturing	2001-ES	1	2001			3	WILLARD	ST				3	WILLARD	ST										
270	NAPA AUTO PARTS	Other services (except pu)	2006-ES	1	2006		1150	BANK	ST			1150	BANK	ST											
1410	NATIONAL BRAKES AND MOTOR	Vehicle Repair	Sho 1960-M; 1970-M	1	1960-1970		1201	BANK	ST		OTTAWA	1201	BANK	ST											
1411	SUPERIOR PROPANE INC	Motor Vehicle Repair	Sho 1980-M	1	1980		1201	BANK	ST		OTTAWA	1201	BANK	ST											
1416	DUPONT MERCURY LIN	Motor Vehicle Repair	Sho 1980-M	1	1980		1159	BANK	ST		OTTAWA	1159	BANK	ST											
1417	GORDON JOHNSON MCM	Motor Vehicle Repair	Sho 1956-1960-M	1	1956-1960		1159	BANK	ST		OTTAWA	1159	BANK	ST											
1418	LEWIS MOTORS GARAGE	Motor Vehicle Repair	Sho 1970-M	1	1970		1159	BANK	ST		OTTAWA	1159	BANK	ST											
1419	ROVALE MOTORS LTD	Motor Vehicle Repair	Sho 1948-1954-M	1	1948-1954		1159	BANK	ST		OTTAWA	1159	BANK	ST											
1420	BELMONT GARAGE	Motor Vehicle Repair	Sho 1930-1949-M	1	1930-1949		1159	BANK	ST		OTTAWA	1159	BANK	ST											
1434	KETH JAMES SERVICE	Motor Vehicle Repair	Sho 1960-M	1	1960		1166	BANK	ST		OTTAWA	1166	BANK	ST											
1435	ARTS FNA SERVICE ST	Motor Vehicle Repair	Sho 1970-M	1	1970		1166	BANK	ST		OTTAWA	1166	BANK	ST											
1436	DUPONT MERCURY LIN	Motor Vehicle Repair	Sho 1970-1980-M	1	1970-1980		1166	BANK	ST		OTTAWA	1166	BANK	ST											
1438	SCOTTIES TRIM SHOP	Motor Vehicle Repair	Sho 1950-M	1	1950		1242	BANK	ST		OTTAWA	1242	BANK	ST											
1439	CUTTS MOTOR SALES	Motor Vehicle Repair	Sho 1950-1956-M	1	1950-1956		1242	BANK	ST		OTTAWA	1242	BANK	ST											
1440	MCCREDIE BROTHERS	Motor Vehicle Repair	Sho 1930-M	1	1930		1242	BANK	ST		OTTAWA	1242	BANK	ST											
1586	THE ORIENTAL RUG CL	Laundries and Cleaners	1948-M	1	1948		1103	BANK	ST		OTTAWA	1103	BANK	ST											
1587	DUNCAN'S BAKERY	Sugar and Sugar Confects	1930-M	1	1930		1127	BANK	ST		OTTAWA	1127	BANK	ST											
1605	SUNYS PETROLEUM INC	Motor Vehicle Repair	Sho 1950-M; 1998-SC	1	1998		1080	BANK	ST		OTTAWA	1080	BANK	ST											
1606	T & P SHELL	Motor Vehicle Repair	Sho 1990-M	1	1990		1080	BANK	ST		OTTAWA	1080	BANK	ST											
1853	OTTAWA SOUTH INK	Sawmill, Planning Mill and	1930-M	2	1930		506	RIVERDALE	AVE		OTTAWA	10	CAMERON	AVE											
2533	GORDON REFLECTIONS JE	1990-CD	1	1990	CD	1990	1073	BANK	ST		OTTAWA	1071	BANK	ST											
2944	FAMILY AUTO GARAGE	Other Garage	2006-ES; 2012-ES; 2017-SalesC	1	2006-2017	2006-2017	1201	BANK	ST		OTTAWA	1201	BANK	ST											
2945	ALL SYSTEMS CONVERT	Other Manufactured Prod	2001-ES	1	2001	c. 2001	1227	BANK	ST		OTTAWA	1201	BANK	ST											
2946	GERVIN JAS D AND SON	Machine Shop Industry	1960-M; 1970-M; 1980-M	1	1960-1980c.	1960-19	1227	BANK	ST		OTTAWA	1201	BANK	ST											
2947	MODERN CLEANERS OF	Laundries and Cleaners	1950-M	1	1950	c. 1950	1225	BANK	ST		OTTAWA	1201	BANK	ST											
2948	MURPHY'S GARAGE	Motor Vehicle Repair	Sho 1960-M; 1970-M; 1980-M; 1990-I	1	1960-1998c.	1960-c.	1201	BANK	ST		OTTAWA	1201	BANK	ST											
2994	LAUNDRY LAND	Laundry	1990-CD	1	1990	CD	1149	BANK	ST		OTTAWA	1147	BANK	ST											
2995	MAJESTIC CLEANERS &	Laundries and Cleaners	1998-SC; 2001-ES; 2005-SelectP	1	1998-2012	1998-2012	1149	BANK	ST		OTTAWA	1147	BANK	ST											
2996	ROBSON AUTO CENTRI	Auto	1990-CD	1	1990	CD	1165	BANK	ST		OTTAWA	1159	BANK	ST											
2997	GORDON JOHNSON MCM	Motor Vehicle Repair	Sho 1930-M; 1940-M; 1948-FIP-239-I	1	1930-1998c.	1930-19	1159	BANK	ST		OTTAWA	1159	BANK	ST											
2998	A G L AUTO SALES & S	Motor Vehicles, Wholesale	2001-ES; 2005-SelectPhone	1	2001-2005	2001-2005	1165	BANK	ST		OTTAWA	1159	BANK	ST											
2999	NATURAL GAS WHOLESE	Petroleum Products, Who	2001-ES	1	2001	c. 2001	1167	BANK	ST		OTTAWA	1159	BANK	ST											
2970	SERVICE STATION, BEL	Gasoline Service Station	1934-CityOfOttawa	1	1934	c. 1934	1159	BANK	ST		OTTAWA	1159	BANK	ST											
2971	TRILLIUM BAKERY LTD	Bakers-Retail	2017-SalesG	1	2017	SalesGene 2017	1159	BANK	ST		OTTAWA	1159	BANK	ST											
2981	JASON C WILSON	Sawmill, Planning Mill and	1920-M; 1930-M	2	1920-1930	1920-1930	506	RIVERDALE	AVE		OTTAWA	10	CAMERON	AVE											
2992	PARKER'S CLEANERS A	Laundries and Cleaners	1940-M	1	1940	c. 1940	1072	BANK	ST		OTTAWA	1070	BANK	ST											
2994	M & O QUALITY PAINTI	Arts, entertainment and re	2006-ES	1	2006	ES	1204	BANK	ST		OTTAWA	1192	BANK	ST											
2995	BYTOWN BEAUTY SUPP	Barber Supplies, Scissors	2004-GWStudy	1	2004	GW Study	1198	BANK	ST		OTTAWA	1192	BANK	ST											
2996	SHAKT PRESS	Commercial Printing Indu	1990-CD; 1990-M	1	1990	c. 1990	1219	BANK	ST		OTTAWA	1192	BANK	ST											
2997	FX COMPUTERS	Electrical and Electronic	12001-ES	1	2001	c. 2001	1194	BANK	ST		OTTAWA	1192	BANK	ST											
2998	HARDY HOWARD BEDD	Other Furniture and Fixtur	1964-M; 1964-S; 1965-S	1	1964-1965c.	1964-19	1224	BANK	ST		OTTAWA	1192	BANK	ST											
2999	IVAN & COMPANY	Interior and Finishing Wor	2005-SelectPhone	1	2005	c. 2001	1204	BANK	ST		OTTAWA	1192	BANK	ST											
3000	SERVICE STATION, SOL	Gasoline Service Station	1934-CityOfOttawa	1	1934	c. 1934	1224	BANK	ST		OTTAWA	1192	BANK	ST											
3001	I BRASS POLISHING	Ornamental and Architect	2005-SelectPhone	1	2005	c. 2005	1240	BANK	ST		OTTAWA	1238	BANK	ST											
3002	YARDLEYS	Buffing & Polishing (Mtr)	2017-SalesGene	1	2017	SalesGene 2017	1238	BANK	ST		OTTAWA	1238	BANK	ST											
3004	PARKER'S CLEANERS A	Laundries and Cleaners	1950-M; 1960-M	1	1950-1960c.	1950-19	1136	BANK	ST		OTTAWA	1134	BANK	ST											
3006	YOUR HOME RENOVATI	Administrative and suppor	2012-ES	1	2012	ES	1166	BANK	ST		OTTAWA	1166	BANK	ST											
3007	CANADIAN PERTRO FIN	Motor Vehicle Repair	Sho 1956-FIP-239-I; 1110; 1957-M; 1	1	1956-1980c.	1956-19	1166	BANK	ST		OTTAWA	1166	BANK	ST											
3012	SOUTH END GARAGE LI	Motor Vehicle Repair	Sho 1930-M; 1940-M; 1948-FIP-240-I	1	1930-1955c.	1930-c.	1242	BANK	ST		OTTAWA	1242	BANK	ST											
3013	CUTTS MOTOR SALES	Garage	1956-FIP-241-1168A	1	1956	1956	1242	BANK	ST		OTTAWA	1242	BANK	ST											
4308	WALTER C JOY GARAG	Motor Vehicle Repair	Sho 1920-M; 1921-M; 1922-FIP-166-I	1	1920-1922c.	1920-19	0	BANK	ST		OTTAWA	1235	BANK	ST											
4309	HILLARY'S DRY CLEANE	Laundries and Cleaners	1970-M; 1980-M; 1990-CD; 1990	1	1970-2017	1970-2017	1235	BANK	ST		OTTAWA	1235	BANK	ST											
4310	HOWARD HARDY BEDD	Other Textile Products Inc	1964-85-S; 1970-71-S; 1970-M;	1	1964-1971c.	1964-19	1225	BANK	ST		OTTAWA	1235	BANK	ST											
4311	MACHINE SHOP/GENE	Machine Shop Industry	1948-FIP-240-1187	1	1948	c. 1948	0	BANK	ST		OTTAWA	1255	BANK	ST											
4340	GERVIN JAS D PLUMBEI	Plumbing, Heating and Air	1940-M; 1950-M	1	1940-1950c.	1940-19	1095	BANK	ST		OTTAWA	1091	BANK	ST											
4341	SPIC AND SPAN CLEAN	Laundries and Cleaners	1901-FIP-KeyPlan; 1912-FIP-15F	1	1948-1960c.	1948-c.	1103	BANK	ST		OTTAWA	1103	BANK	ST											
4342	JOHN E HERMON	Sugar and Sugar Confects	1920-M; 1930-M	1	1920-1930c.	1920-c.	1127	BANK	ST		OTTAWA	1123	BANK	ST											
4381	LEWIS MOTORS	Motor Vehicle Repair	Sho 1970-M	1	1970	c. 1970	1158	BANK	ST		OTTAWA	1158	BANK	ST											
4388	SOUTHERN AUTOMOBIL	Auto Sales	1990-CD	1	1990	CD	1180	BANK	ST		OTTAWA	1180	BANK	ST											
4389	PIONEER PETROLEUM	Gasoline Service Stations	2001-ES; 2005-SelectPhone	1	2001-2005	2001-2005	1080	BANK	ST</																

HLU SUMMARY REPORT  
POINT FEATURES

OBJECTID	ACTIVITY_NAME	FACILITY_TYPE	TANK_LOCATIO N	TANK CONT ENT	TANK_SIZE	TANK_TYPE	TANK_STAT US	SOURCE	INSTALLED ST_NUM	INSTALLED ST_NUM E	INSTALL ED_ST DIR	COMMENT	MTM_X	MTM_Y	IMAGE_MAP	IMAGE_CERTA TY	IMAGE_MAP Z	TANK MATE RIAL	TANK_ID	TANK LEAK NG	TANK REMO VED	REMOVED DA TE	DATE INSTA LED	NATURE OF USGNESS	SCANNED DRAWIN G	TEMPER ature	CAPACI TY UOM	MUNICIPAL ITY	POSTCOD E		
385	GASOLINE SERVICE ST/Gasoline Service Stato	UST						FIPI956	1080 BANK	ST		historical address - 1080 Bank S	368706.7979	5028579.246	Volume2_239_1	1															
386	GASOLINE SERVICE ST/Gasoline Service Stato	UST						FIPI956	1080 BANK	ST		historical address - 1080 Bank S	368708.7823	5028576.865	Volume2_239_1	1															
387	GASOLINE SERVICE ST/Gasoline Service Stato	UST						FIPI956	1166 BANK	ST		historical address - 1166 Bank S	368817.9231	5028570.489	Volume2_239_3	1															
388	GASOLINE SERVICE ST/Gasoline Service Stato	UST						FIPI956	1166 BANK	ST		historical address - 1166 Bank S	368820.7013	5028366.917	Volume2_239_3	1															
389	GASOLINE SERVICE ST/Gasoline Service Stato	UST						FIPI948; FIPI956	1159 BANK	ST		historical address - 1159 Bank S	368838.1638	5028407.796	Volume2_240.jp	1															
390	GASOLINE SERVICE ST/Gasoline Service Stato	UST						FIPI948; FIPI956	1159 BANK	ST		historical address - 1159 Bank S	368841.3388	5028403.827	Volume2_240.jp	1															
391	GASOLINE SERVICE ST/Gasoline Service Stato	UST						FIPI948; FIPI956	1159 BANK	ST		historical address - 1159 Bank S	368844.9107	5028397.874	Volume2_240.jp	1															
392	SOUTH ENF GARAGE, C	Garage			2043			FIPI948; FIPI956	1242 BANK	ST		historical address - 1242 Bank S	368979.4516	5028206.58	Volume2_241.jp	1															
1897	CUTTS MOTOR SALES	UST		fuel oil				ROW	1242 BANK	ST			368967.7621	5028202.853					ST7427										1 tank		
2004		UST		fuel oil				ROW	1080 BANK	ST			368888.738	5028580.825					ST7538											2 tanks	
2005		UST		fuel oil				ROW	1166 BANK	ST			368813.9078	5028379.939					ST7539											2 tanks	
2125		UST		fuel oil				ROW	1080 BANK	ST			368688.738	5028580.825					ST7661												2 tanks
2126		UST		fuel oil				ROW	1166 BANK	ST			368813.9078	5028379.939					ST7662												2 tanks
2386		UST		fuel oil				ROW	1159 BANK	ST			368875.0851	5028379.939					ST7913												4 tanks
2388		UST		fuel oil				ROW	1159 BANK	ST			368875.0851	5028379.939					ST7938												4 tanks
2410		UST		fuel oil				ROW	1159 BANK	ST			368875.0851	5028379.939					ST7963												4 tanks
2432		UST		fuel oil				ROW	1159 BANK	ST			368875.0851	5028379.939					ST7988												4 tanks
2917	E WILSON & SON	not specified		gasoline		2270 Existing	Not active	Bylaw No. 8022	480 RIVERDALE	AVE			369059.3265	5028574.944					ST3168	N	Y	(re-installed on site)	20/07/1931								
4198	J D GARVIN - SUPERTEST	not specified		gasoline		1135 Permit		Bylaw No. 8022	1091 BANK	ST			368764.3451	5028577.185					ST1189				19/09/1927								
4199	OTTAWA SOUTH GARAGE	not specified		gasoline		2270 Permit		Bylaw No. 8022	1235 BANK	ST			368984.399	5028256.247					ST1197				05/08/1924								
4200	ST MARGARET MARY SCHOOL	not specified		fuel oil		9800 Permit		Bylaw No. 8022 - I	90 BELLWOOD	AVE		90 bellwood ave subdivided - 90	368976.1333	5028365.246					ST10471				07/12/1953							1 - 2000 fuel oil	
4240	HOPEWELL AVE PUBLIC SCHOOL, SUNNYSIDU	not specified		fuel oil		2270 Permit		Bylaw No. 304-60	17 HOPEWELL	AVE		address verified from dwg & geo	368651.5884	5028504.82	FR300-VAH600	1			ST3810				19/02/1963							Yes	
7077	BELMONT GARAGE - D K WAFFLE	Existing		gasoline		2270 Permit		Bylaw No. 8022 - I	1159 BANK	ST			368875.0851	5028379.939					ST3265				18/03/1946							install 3 computing gas tanks	
7078	GARLAND & RITCHE	not specified		gasoline		9080 Permit		Bylaw No. 8022 - I	1159 BANK	ST			368875.0851	5028379.939					ST1192				06/06/1950							two 2000 gal gasoline tanks	
7079	GARLAND & RITCHE	not specified		gasoline		9080 Permit		Bylaw No. 8022 - I	1159 BANK	ST			368875.0851	5028379.939					ST2146				06/06/1950							two 2000 gal gasoline tanks	
7080	ROVALE MOTORS	UST		gasoline		2270 Permit		Bylaw No. 8022 - I	1159 BANK	ST		and pump address verified from	368875.0851	5028379.939					ST1194				07/08/1951							one 500 gal (Yes	
7081	GORDON JOHNSTON MOTOR SALES LTD	UST		gasoline		4540 Permit		Bylaw No. 304-60	1159 BANK	ST		and pumps, 1159 Bank St. Lots 1	368875.0851	5028379.939	FR300-VAH600	2			ST4281				16/03/1961							Yes	
7082	GORDON JOHNSTON MOTOR SALES LTD	UST		waste oil		2270 Existing	Active	Bylaw No. 304-60	1159 BANK	ST		and pumps, 1159 Bank St. Lots 1	368875.0851	5028379.939	FR300-VAH600	2			ST6172	N	N		07/05/1928							Yes	
7083	WAFFLES GARAGE - CITIES SERVICE OIL CO	not specified		gasoline		2270 Permit		Bylaw No. 8022	1159 BANK	ST			368875.0851	5028379.939					ST1190				16/03/1961							Yes	
7084	BELMONT GARAGE - SHELL	not specified		gasoline		2270 Permit		Bylaw No. 8022	1159 BANK	ST			368875.0851	5028379.939					ST1191				20/04/1931							Yes	
7085	BELMONT GARAGE - SUN OIL CO	not specified		gasoline		2270 Permit		Bylaw No. 8022	1159 BANK	ST			368875.0851	5028379.939					ST1193				20/04/1931							Yes	
7086	WAFFLES GARAGE - CITIES SERVICE OIL CO	not specified		gasoline		2270 Permit		Bylaw No. 8022	1159 BANK	ST			368875.0851	5028379.939					ST2144				07/05/1928							Yes	
7087	BELMONT GARAGE - SHELL	not specified		gasoline		2270 Permit		Bylaw No. 8022	1159 BANK	ST			368875.0851	5028379.939					ST2145				20/04/1931							Yes	
7088	JOHNSON MOTORS SALES LTD	UST		gasoline		2270 Permit		Bylaw No. 304-60	1201 BANK	ST			368948.0198	5028306.162	FR300-VAH600	1			ST4282				20/12/1960							Yes	
7089	JOHNSON MOTORS SALES LTD	UST		gasoline		13620 Permit		Bylaw No. 304-60	1201 BANK	ST			368948.0198	5028306.162	FR300-VAH600	1			ST4969				20/12/1960							Yes	
7090	JOHNSON MOTORS SALES LTD	UST		fuel oil		2270 Permit		Bylaw No. 304-60	1201 BANK	ST			368948.0198	5028306.162	FR300-VAH600	1			ST5195				20/12/1960							Yes	
7091	JOHNSON MOTORS SALES LTD	UST		waste oil		2270 Permit		Bylaw No. 304-60	1201 BANK	ST			368948.0198	5028306.162	FR300-VAH600	1			ST5526				20/12/1960							Yes	
7092	D G COWAN	not specified		gasoline		681 Permit		Bylaw No. 8022	1201 BANK	ST			368948.0198	5028306.162					ST1195				04/09/1923							Yes	
7244	SHELL	UST		gasoline		45400 Permit		Bylaw No. 304-60	1080 BANK	ST			368688.738	5028580.825	FR300-VAH600	1			ST4286				13/07/1975							Yes	
7245	SHELL	UST		gasoline		22700 Permit		Bylaw No. 304-60	1080 BANK	ST			368688.738	5028580.825	FR300-VAH600	1			ST4979				13/07/1975							Yes	
7246	SHELL	UST		gasoline		22700 Permit		Bylaw No. 304-60	1080 BANK	ST			368688.738	5028580.825	FR300-VAH600	1			ST5292				13/07/1975							Yes	
7247	SHELL	UST		gasoline		22700 Existing	Not active	Bylaw No. 304-60	1080 BANK	ST			368688.738	5028580.825	FR300-VAH600	1			ST1258	N	Y		1975-07-13	17/05/1954						Yes	
7248	SHELL	UST		gasoline		9080 Existing	Not active	Bylaw No. 304-60	1080 BANK	ST			368688.738	5028580.825	FR300-VAH600	1			ST1257	N	Y		1975-07-13	02/12/1952						Yes	
7249	SHELL	UST		gasoline		9080 Existing	Not active	Bylaw No. 304-60	1080 BANK	ST			368688.738	5028580.825	FR300-VAH600	1			ST2175	N	Y		1975-07-13	02/12/1952						Yes	
7250	SHELL	UST		fuel oil		2270 Existing	Not active	Bylaw No. 304-60	1080 BANK	ST			368688.738	5028580.825	FR300-VAH600	1			ST6903	N	Y		1975-07-13	00/00/00						Yes	
7251	SHELL	UST		waste oil		2270 Existing	Not active	Bylaw No. 304-60	1080 BANK	ST			368688.738	5028580.825	FR300-VAH600	1			ST7227	N	Y		1975-07-13	00/00/00						Yes	
7252	SHELL	UST		waste oil		Existing		Bylaw No. 304-60	1080 BANK	ST			368688.738	5028580.825					ST6216				12/09/1974							Yes	
7277	FINA SERVICE STATION	UST		waste oil		2270 Permit		Bylaw No. 304-60	1166 BANK	ST			368813.9078	5028379.939	FR300-VAH600	2			ST4726				16/05/1969								



HLUI SUMMARY REPORT  
LINEAR FEATURES

OBJECTID	SOURCE	FEATURE	YEAR	COMMENT	NAME	Shape_Length
173	ElectricRailwayMap	Electric Railway	1929, 1950, 1954	Ottawa Electric Rail		2074.74

HLUI SUMMARY REPORT  
AREA FEATURES

<b>HISTORIC LANDFILL FEATURE</b>	The historic landfills identified within the HLUI are referenced from the City's Old Landfill Management Strategy report (OLMS, 2004). Contact the City's Environmental Remediation Unit (ERU-UAE@ottawa.ca) if you would like more information about the old landfill sites identified in the OLMS report.
<b>OBJECTID</b>	92
<b>ADJACENT LANDUSE</b>	recreational (park and arena) and residential the zoning is L4[549] F(1.5) (major leisure area) in the general area of the site.
<b>GROUNDWATER_FLOW_DIRECTION</b>	possibly S towards the Rideau River and Canal or E towards Dow's Lake based on topography; groundwater flow to the E based on groundwater surface elevation [Paterson, 1999]
<b>G_GENERATION</b>	<null>
<b>INFORMATION_SOURCE</b>	1991-WDSI/WMB/MOE
<b>UTM_NAD27_E_NOTE</b>	<null>
<b>WATER_SUPPLY</b>	municipally supplied water
<b>SITE_NAME</b>	Lansdowne Park (North Bank of Rideau near Bank Street)
<b>OPERATIONAL_PERIOD</b>	certainly before 1945 based on City records
<b>OVERBURDEN</b>	sand, silty sand and sandy silt beneath waste fill [Paterson, 1999]
<b>ROAD_TYPE</b>	<null>
<b>WASTEDEPTH</b>	2 to 3 m [Paterson, 1999]
<b>ECOLOGICAL</b>	ecosystem of Rideau Canal
<b>DISTANCE_TO_SURFACE_WATER</b>	site is less than 50 m north of Rideau Canal
<b>WASTETYPE</b>	cinders, ashes, metal, wood, glass [Paterson, 1999]
<b>ADJACENT_OWNER</b>	NCC (Queen Elizabeth Pkwy and shore of Rideau Canal) south and residential houses on Wilton Cr. and Queen Elizabeth Pl. west of site
<b>MAGNITUDE</b>	area of soil impact partially delineated as asphalt parking area east of Aberdeen Pavilion, possibly extending towards the Pavilion and also on to NCC parkland
<b>LOCATION</b>	Lansdowne Park (driveway and exhibition grounds), near intersection of Bank St. and Queen Elizabeth Drwy
<b>ACTIVITYID</b>	6198
<b>DEPTH_TO_BEDROCK</b>	5 to 10 m to shale with laminations of calcareous siltstone
<b>SITE STATUS</b>	Confirmed
<b>UTM_NAD27_NORTHING</b>	5027140
<b>UTM_NAD27_EASTING</b>	446560
<b>SOIL_COVER</b>	at least 1.5 m of fill (silt, sand and gravel) and sometimes grey crushed stone and asphalt [Paterson, 1999]
<b>PARAMETERS</b>	conductivity, arsenic, boron, lead and zinc in the soil; manganese and sodium in the groundwater (only metals and VOCs analyzed in the groundwater) [Paterson, 1999]
<b>G_VERSION</b>	0
<b>SERVICE_AREA</b>	presumably City of Ottawa
<b>SITE_ACCES</b>	site is intended for public use, but the Lansdowne Park property is fenced
<b>CONCENTRTN</b>	soil parameters noted above found exceeding MOE Table B criteria; groundwater parameters noted to exceed the 1994 MOE Ontario Drinking Water Objectives [Paterson, 1999]
<b>METHANE</b>	no measurement available
<b>ACTIVITY2</b>	6198
<b>ADJACENT_INDUSTRY</b>	none based on available information
<b>OWNERCATEGORY</b>	City
<b>SITE_IDENTIFICATION</b>	Ur-27
<b>OWNER</b>	City of Ottawa (Lansdowne Park)
<b>G_NEXT_VERSION</b>	<null>
<b>SITE_ALIAS</b>	Lansdowne Park
<b>TOPOGRAPHY</b>	flat to slight slope to the SE
<b>OPERATOR</b>	City of Ottawa
<b>FORMER_MUN</b>	OTTAWA
<b>PHYSICAL</b>	filled area includes the area east of the Aberdeen Pavilion and surrounding paved grounds
<b>ROAD_NAME</b>	<null>
<b>MOE_ID</b>	x 1107
<b>OTHERREF</b>	Gartner Lee, 1984 (Site #27 - located on site map but no site description); Intera, 1988 (Lf #27); Paterson, January 1999
<b>LANDFILL_1998_ID</b>	_60043C
<b>UTM_NAD27_N_NOTE</b>	<null>
<b>SIZE_HA</b>	1.2 ha [GLL, 1980]; 0.7 ha [Paterson, 1999]
<b>DEPTH_TO_GROUNDWATER</b>	3 to 5 m below grade [Paterson, 1999]
<b>PARENT_ID</b>	<null>
<b>ANDERSONSWASTEDISPOSALSITES_ID</b>	76
<b>OTHER_INFO</b>	none
<b>LOCTN_REF</b>	<null>
<b>SITE_COORD</b>	UTM = 446560E, 5027140N, map 31G/5. Site #X1107 of closed sites in the MOE inventory (pg134). The years of operation and closure are unknown for this site.
<b>GLOBALID</b>	{98861AC4-D231-4AF9-BD22-DE5DF4B1C7B8}
<b>SHAPE</b>	Polygon
<b>Common Name</b>	Lansdowne Park
<b>Common Name French</b>	Parc Lansdowne
<b>Site ID French</b>	Ur-27
<b>Sie Name French</b>	Parc Lansdowne (rive Nord du canal Rideau, près de la rue Bank)
<b>Unique ID</b>	Lansdowne Park (North Bank of Rideau near Bank Street)Ur-27
<b>SHAPE.AREA</b>	12942.22177
SHAPE.LEN	476.125335

HLUI SUMMARY REPORT  
AREA FEATURES

<b>HISTORIC LANDFILL FEATURE</b>	The historic landfills identified within the HLUI are referenced from the City's Old Landfill Management Strategy report (OLMS, 2004). Contact the City's Environmental Remediation Unit (ERU-UAE@ottawa.ca) if you would like more information about the old landfill sites identified in the OLMS report.
<b>OBJECTID</b>	89
<b>ADJACENT LANDUSE</b>	residential; the zoning is R2F (semi-detached) in the general area of the site.
<b>GROUNDWATER FLOW DIRECTION</b>	assumed to be SE towards the Rideau River
<b>G_GENERATION</b>	<null>
<b>INFORMATION SOURCE</b>	1991-WDSI/WMB/MOE
<b>UTM_NAD27_E_NOTE</b>	<null>
<b>WATER SUPPLY</b>	municipally supplied water
<b>SITE_NAME</b>	Warrington Drive (Wendover Avenue to Billings Bridge)
<b>OPERATIONAL PERIOD</b>	before 1928 (earliest aerial photograph available show no landfilling activity)
<b>OVERBURDEN</b>	clay and silt - erosional terraces
<b>ROAD_TYPE</b>	<null>
<b>WASTEDEPTH</b>	unknown
<b>ECOLOGICAL</b>	Rideau River ecosystem; human contact possible given that residences are perhaps built on filled area
<b>DISTANCE_TO_SURFACE_WATER</b>	site is immediately adjacent to Rideau River
<b>WASTETYPE</b>	unknown; occasional cinder encountered in probe holes
<b>ADJACENT_OWNER</b>	houses on Warrington Dr. and Harvard Ave. and building at 1312 Bank St.
<b>MAGNITUDE</b>	no known monitoring
<b>LOCATION</b>	edge of land approx. 50 m wide extending on north (west) bank of Rideau River between extension of Wendover Ave. and Billings Bridge (Bank Ave.); south section of Linda Thom
<b>ACTIVITYID</b>	6241
<b>DEPTH_TO_BEDROCK</b>	5 to 10 m to possibly shale, siltstone or limestone
<b>SITE STATUS</b>	Confirmed
<b>UTM_NAD27_NORTHING</b>	5026200
<b>UTM_NAD27_EASTING</b>	446750
<b>SOIL COVER</b>	assumed to be covered based on land use, however thickness of cover unknown
<b>PARAMETERS</b>	no known monitoring
<b>G_VERSION</b>	0
<b>SERVICE_AREA</b>	presumably City of Ottawa
<b>SITE_ACCES</b>	area is not fenced and is used by the public for recreational purposes (parkland)
<b>CONCENTRTN</b>	no known monitoring
<b>METHANE</b>	no gas detected in probe holes [GLL, 1984]
<b>ACTIVITY2</b>	6241
<b>ADJACENT_INDUSTRY</b>	none based on available information
<b>OWNERCATEGORY</b>	City and possibly Private
<b>SITE_IDENTIFICATION</b>	Ur-33
<b>OWNER</b>	City of Ottawa (Linda Thom Park) and possibly private houses at 1 Warrington Dr., and at 47 & 50 Harvard Ave.
<b>G_NEXT_VERSION</b>	<null>
<b>SITE_ALIAS</b>	Warrington Drive - Wendover Ave. to Billings Bridge
<b>TOPOGRAPHY</b>	sloping southeast towards the Rideau River
<b>OPERATOR</b>	City of Ottawa
<b>FORMER_MUN</b>	OTTAWA
<b>PHYSICAL</b>	parkland with tree cover and including some paved trails
<b>ROAD_NAME</b>	<null>
<b>MOE_ID</b>	x 1113
<b>OTHERREF</b>	Gartner Lee, 1984 (Site #33); Intera, 1988 (Lf #33)
<b>LANDFILL_1998_ID</b>	6O044J
<b>UTM_NAD27_N_NOTE</b>	<null>
<b>SIZE_HA</b>	area approx. 0.5 ha
<b>DEPTH_TO_GROUNDWATER</b>	unknown
<b>PARENT_ID</b>	<null>
<b>ANDERSONSWASTEDISPOSALSITES_ID</b>	65
<b>OTHER_INFO</b>	Large segment of old landfill area has been removed in 1933, possibly by the action of flooding; it is possible that the eroded section may have been the area of refuse, though some refuse may still exist near the bridge. [GLL, 1984]
<b>LOCTN_REF</b>	<null>
<b>SITE_COORD</b>	UTM = 446750E, 5026200N, Map 31/5. Site #X1113 of closed sites in the MOE inventory (pg134).
<b>GLOBALID</b>	{E818FE0B-9206-4D73-B0E4-E3ABB84E0872}
<b>SHAPE</b>	Polygon
<b>Common Name</b>	Warrington Drive
<b>Common Name French</b>	Promenade Warrington
<b>Site ID French</b>	Ur-33
<b>Site Name French</b>	Promenade Warrington (de l'avenue Wendover au pont Billings)
<b>Unique ID</b>	Warrington Drive (Wendover Avenue to Billings Bridge)Ur-33
<b>SHAPE.AREA</b>	5605.1022
<b>SHAPE.LEN</b>	319.065868

HLUI SUMMARY REPORT  
AREA FEATURES

<b>HISTORIC LANDFILL FEATURE</b>	The historic landfills identified within the HLUI are referenced from the City's Old Landfill Management Strategy report (OLMS, 2004). Contact the City's Environmental Remediation Unit (ERU-UAE@ottawa.ca) if you would like more information about the old landfill sites identified in the OLMS report.
OBJECTID	114
ADJACENT_LANDUSE	parkland on east side; residential on west side; the zoning is R5B (low rise apartment) in the general area of the site.
GROUNDWATER_FLOW_DIRECTION	assumed to be SE towards the Rideau River
G_GENERATION	<null>
INFORMATION_SOURCE	1991-WDSI/WMB/MOE
UTM_NAD27_E_NOTE	<null>
WATER_SUPPLY	municipally supplied water
SITE_NAME	Windsor Avenue
OPERATIONAL_PERIOD	around 1928
OVERBURDEN	clay and silt - erosional terraces
ROAD_TYPE	<null>
WASTEDEPTH	depth of fill estimated at 1 to 2 m [GLL, 1988]
ECOLOGICAL	none
DISTANCE_TO_SURFACE_WATER	Rideau River 40 m SE
WASTETYPE	not specified; cinder and ash with some glass, metal and brick fragments encountered in probe holes [GLL, 1984]
ADJACENT_OWNER	1 and 4 Windsor Ave.
MAGNITUDE	no known monitoring
LOCATION	parking lot for Windsor Park, at the end of Windsor Ave.
ACTIVITYID	6245
DEPTH_TO_BEDROCK	5 to 10 m to shale with laminations of calcareous siltstone
SITE_STATUS	Confirmed
UTM_NAD27_NORTHING	5026650
UTM_NAD27_EASTING	446980
SOIL_COVER	assumed to be covered based on land use, however thickness of cover unknown
PARAMETERS	no known monitoring
G_VERSION	0
SERVICE_AREA	presumably City of Ottawa
SITE_ACCES	accessible to public
CONCENTRTN	no known monitoring
METHANE	no gas detected in refuse in 1984 survey [GLL, 1984]
ACTIVITY2	6245
ADJACENT_INDUSTRY	none based on available information
OWNERCATEGORY	City
SITE_IDENTIFICATION	Ur-35
OWNER	City of Ottawa (Windsor Park)
G_NEXT_VERSION	<null>
SITE_ALIAS	Windsor Ave.
TOPOGRAPHY	sloping east towards the Rideau River
OPERATOR	City of Ottawa
FORMER_MUN	OTTAWA
PHYSICAL	site is currently used as a paved parking lot for Windsor Park; filled area possibly extends on adjacent lands which are grassed areas with tree cover
ROAD_NAME	<null>
MOE_ID	x 1115
OTHERREF	Gartner Lee, 1984 (Site #35); Intera, 1988 (Lf #35)
LANDFILL_1998_ID	_60044L
UTM_NAD27_N_NOTE	<null>
SIZE_HA	area less than 0.5 ha
DEPTH_TO_GROUNDWATER	unknown
PARENT_ID	<null>
ANDERSONSWASTEDISPOSALSITES_ID	73
OTHER_INFO	none
LOCTN_REF	<null>
SITE_COORD	UTM = 446980E, 5026650N, Map 31G/5. Site #X1115 of closed sites in the MOE inventory (pg134).
GLOBALID	{3B09A725-1F91-4774-9E12-FE CDC6FA6A03}
SHAPE	Polygon
Common Name	Windsor Avenue
Common Name French	Avenue Windsor
Site ID French	Ur-35
Site Name French	Avenue Windsor
Unique ID	Windsor AvenueUr-35
SHAPE.AREA	1989.670119
SHAPE.LEN	164.069681

HLUI SUMMARY REPORT  
AREA FEATURES

<b>HISTORIC LANDFILL FEATURE</b>	The historic landfills identified within the HLUI are referenced from the City's Old Landfill Management Strategy report (OLMS, 2004). Contact the City's Environmental Remediation Unit (ERU-UAE@ottawa.ca) if you would like more information about the old landfill sites identified in the OLMS report.
<b>OBJECTID</b>	29
<b>ADJACENT LANDUSE</b>	Residential and institutional (Riverside Hospital; Lycée Claudel); The zoning is partially EW (waterway corridor), EW[693]-h (waterway corridor) and L2B[757] (leisure linkage) in the general area of the site.
<b>GROUNDWATER_FLOW_DIRECTION</b>	west towards Rideau River
<b>G_GENERATION</b>	<null>
<b>INFORMATION_SOURCE</b>	1991-WDSI/WMB/MOE
<b>UTM_NAD27_E_NOTE</b>	<null>
<b>WATER_SUPPLY</b>	municipally supplied water
<b>SITE_NAME</b>	Riverside Drive (Between Billings Bridge and Hurdman Bridge)
<b>OPERATIONAL_PERIOD</b>	June 1948 - March 1963 (earthwork for the George McIlraith Bridge were ongoing in the mid 1960's)
<b>OVERBURDEN</b>	alluvium consisting of a mixture of sand, silt and clay with organic; floodplain bank which borders the filled area consists of silts and clays of marine origin
<b>ROAD_TYPE</b>	<null>
<b>WASTEDEPTH</b>	estimated depth of fill 0.9 m at southern end, 2.4 - 3.7 m in the middle section and 1.5 m to 3.0 m at northern end (not verified in the field) [GLL, 1980]; field data from AMEC in the northern end indicates at least 4 m and up to 12 m of waste fill enco
<b>ECOLOGICAL</b>	Rideau River ecosystem, human contact possible given use of site, although wastes are reportedly overlain by sufficient soil cover
<b>DISTANCE_TO_SURFACE_WATER</b>	old landfill is adjacent to Rideau River
<b>WASTETYPE</b>	mostly domestic wastes with some light industrial and possibly some liquid wastes
<b>ADJACENT_OWNER</b>	private owners of residential buildings on east side of Riverside Dr.; Riverside Hospital and Lycée Claudel
<b>MAGNITUDE</b>	analytical results exist pertaining to a Phase II - ESA but not available for review; unknown if results contain information on magnitude
<b>LOCATION</b>	Rideau River Park, between Riverside Drive and Rideau River; extends from Billings Bridge south to river bank, 300 m N of Hurdman Station on Transitway north; also, isolated pockets of fill which may contain fill: empty field south of Neil Way and the pl
<b>ACTIVITYID</b>	6112
<b>DEPTH_TO_BEDROCK</b>	approximately between 6 and 15 m (depth generally increasing towards the river) to reach a bedrock of shale
<b>SITE_STATUS</b>	Confirmed
<b>UTM_NAD27_NORTHING</b>	5028350
<b>UTM_NAD27_EASTING</b>	447850
<b>SOIL_COVER</b>	1 to 3 m of cover present over waste in past investigations
<b>PARAMETERS</b>	analytical results exist pertaining to a Phase II ESA but not available for review; Historical (1992 & 1993) data pertaining to surface water monitoring available but parameters measured pertain more to general surface water quality than leachate indicat
<b>G_VERSION</b>	0
<b>SERVICE_AREA</b>	City of Ottawa and Township of Gloucester
<b>SITE_ACCES</b>	area not fenced and open for public access
<b>CONCENTRTN</b>	analytical results exist pertaining to a Phase II - ESA but not available for review; Historical (1992 & 1993) data pertaining to surface water monitoring available but parameters measured pertain more to general surface water quality than leachate indic
<b>METHANE</b>	33% v/v combustible gas measured in 1980 survey [GLL, 1980]; trace gas locally detected in the soils on east side of Riverside Dr.; monitoring between 1982 and 1985 along south west part of site between Neil Way and Billings Ave indicate no detectable me
<b>ACTIVITY2</b>	6112
<b>ADJACENT_INDUSTRY</b>	National Petroleum Ltd. (bulk storage of oil and gas), around 1956, old Russell Rd near Rideau River [Intera #9]; Currie Products Ltd. (Refined Petroleum and Coal Products), 1930s-1966, 170 Lees Ave. [Intera #12]; Royal Canadian Engineers Workshops and L
<b>OWNERCATEGORY</b>	Government
<b>SITE_IDENTIFICATION</b>	Ur-10
<b>OWNER</b>	NCC
<b>G_NEXT_VERSION</b>	<null>
<b>SITE_ALIAS</b>	Riverside Drive
<b>TOPOGRAPHY</b>	generally open and flat with topographic variation due to construction activities, i.e., Transitway
<b>OPERATOR</b>	City of Ottawa
<b>FORMER_MUN</b>	OTTAWA
<b>PHYSICAL</b>	grassed with mature, somewhat maintained vegetation; no buildings on site
<b>ROAD_NAME</b>	<null>
<b>MOE_ID</b>	x 1015
<b>OTHERREF</b>	Gartner Lee, 1980 (Site #10); Gartner Lee, 1982 (Site #10); Intera, 1988 (Lf #10); City of Ottawa Operations Branch, 1980 (Site 10); Riverside Dr. folder; GAL, reports no. 801-2223, 841-2417, 841-2417-1, 841-2417-2, 841-2417-3, 871-2642 and other confide
<b>LANDFILL_1998_ID</b>	_6O043Y
<b>UTM_NAD27_N_NOTE</b>	<null>
<b>SIZE_HA</b>	area approx. 100 ha
<b>DEPTH_TO_GROUNDWATER</b>	probably in lower portion of refuse; groundwater table slopes towards the river
<b>PARENT_ID</b>	<null>
<b>ANDERSONSWASTEDISPOSALSITES_ID</b>	96
<b>OTHER_INFO</b>	Waste has been moved within the confines of the site to construct a park and Transitway. Northern part of the site was used by the City of Ottawa as a snow dump. Decay of the garbage fill appears to be variable and possibly dependent on the groundwate
<b>LOCTN_REF</b>	<null>
<b>SITE_COORD</b>	UTM = 447850E, 5028350N, map 31G/5. Site #X1015 of closed sites in the MOE inventory (pg133).
<b>GLOBALID</b>	{835BD7EB-22C5-43F0-97DB-7EFCEC9500A4}
<b>SHAPE</b>	Polygon
<b>Common Name</b>	Riverside Drive
<b>Common Name French</b>	Promenade Riverside
<b>Site ID French</b>	Ur-10
<b>Site Name French</b>	Promenade Riverside (entre les ponts Billings et Hurdman)
<b>Unique ID</b>	Riverside Drive (Between Billings Bridge and Hurdman Bridge)Ur-10
<b>SHAPE.AREA</b>	760384.7041
<b>SHAPE.LEN</b>	6269.286098



---

# DATABASE REPORT

**Project Property:** *Phase I ESA  
1166 Bank Street  
Ottawa ON K1S 3X7  
PE5590*

**Project No:** *PE5590*

**Report Type:** *Standard Report*

**Order No:** *22031700574*

**Requested by:** *Paterson Group Inc.*

**Date Completed:** *March 22, 2022*

# Table of Contents

Table of Contents.....	2
Executive Summary.....	3
Executive Summary: Report Summary.....	4
Executive Summary: Site Report Summary - Project Property.....	6
Executive Summary: Site Report Summary - Surrounding Properties.....	7
Executive Summary: Summary By Data Source.....	19
Map.....	35
Aerial.....	36
Topographic Map.....	37
Detail Report.....	38
Unplottable Summary.....	117
Unplottable Report.....	119
Appendix: Database Descriptions.....	130
Definitions.....	139

## **Notice: IMPORTANT LIMITATIONS and YOUR LIABILITY**

**Reliance on information in Report:** This report DOES NOT replace a full Phase I Environmental Site Assessment but is solely intended to be used as a database review of environmental records.

**License for use of information in Report:** No page of this report can be used without this cover page, this notice and the project property identifier. The information in Report(s) may not be modified or re-sold.

**Your Liability for misuse:** Using this Service and/or its reports in a manner contrary to this Notice or your agreement will be in breach of copyright and contract and ERIS may obtain damages for such mis-use, including damages caused to third parties, and gives ERIS the right to terminate your account, rescind your license to any previous reports and to bar you from future use of the Service.

**No warranty of Accuracy or Liability for ERIS:** The information contained in this report has been produced by ERIS Information Limited Partnership ("ERIS") using various sources of information, including information provided by Federal and Provincial government departments. The report applies only to the address and up to the date specified on the cover of this report, and any alterations or deviation from this description will require a new report. This report and the data contained herein does not purport to be and does not constitute a guarantee of the accuracy of the information contained herein and does not constitute a legal opinion nor medical advice. Although ERIS has endeavored to present you with information that is accurate, ERIS disclaims, any and all liability for any errors, omissions, or inaccuracies in such information and data, whether attributable to inadvertence, negligence or otherwise, and for any consequences arising therefrom. Liability on the part of ERIS is limited to the monetary value paid for this report.

**Trademark and Copyright:** You may not use the ERIS trademarks or attribute any work to ERIS other than as outlined above. This Service and Report (s) are protected by copyright owned by ERIS Information Limited Partnership. Copyright in data used in the Service or Report(s) (the "Data") is owned by ERIS or its licensors. The Service, Report(s) and Data may not be copied or reproduced in whole or in any substantial part without prior written consent of ERIS.

# Executive Summary

## Property Information:

**Project Property:** *Phase I ESA  
1166 Bank Street Ottawa ON K1S 3X7*

**Project No:** *PE5590*

## **Coordinates:**

**Latitude:** *45.392447*  
**Longitude:** *-75.6825777*  
**UTM Northing:** *5,026,774.37*  
**UTM Easting:** *446,570.97*  
**UTM Zone:** *18T*

**Elevation:** *217 FT  
66.06 M*

## Order Information:

**Order No:** *22031700574*  
**Date Requested:** *March 17, 2022*  
**Requested by:** *Paterson Group Inc.*  
**Report Type:** *Standard Report*

## Historical/Products:



## Executive Summary: Report Summary

<i>Database</i>	<i>Name</i>	<i>Searched</i>	<i>Project Property</i>	<i>Within 0.25 km</i>	<i>Total</i>
AAGR	<i>Abandoned Aggregate Inventory</i>	Y	0	0	0
AGR	<i>Aggregate Inventory</i>	Y	0	0	0
AMIS	<i>Abandoned Mine Information System</i>	Y	0	0	0
ANDR	<i>Anderson's Waste Disposal Sites</i>	Y	0	0	0
AST	<i>Aboveground Storage Tanks</i>	Y	0	0	0
AUWR	<i>Automobile Wrecking &amp; Supplies</i>	Y	0	0	0
BORE	<i>Borehole</i>	Y	0	2	2
CA	<i>Certificates of Approval</i>	Y	0	4	4
CDRY	<i>Dry Cleaning Facilities</i>	Y	0	2	2
CFOT	<i>Commercial Fuel Oil Tanks</i>	Y	0	0	0
CHEM	<i>Chemical Manufacturers and Distributors</i>	Y	0	0	0
CHM	<i>Chemical Register</i>	Y	0	0	0
CNG	<i>Compressed Natural Gas Stations</i>	Y	0	0	0
COAL	<i>Inventory of Coal Gasification Plants and Coal Tar Sites</i>	Y	0	0	0
CONV	<i>Compliance and Convictions</i>	Y	0	0	0
CPU	<i>Certificates of Property Use</i>	Y	0	0	0
DRL	<i>Drill Hole Database</i>	Y	0	0	0
DTNK	<i>Delisted Fuel Tanks</i>	Y	0	12	12
EASR	<i>Environmental Activity and Sector Registry</i>	Y	0	0	0
EBR	<i>Environmental Registry</i>	Y	0	0	0
ECA	<i>Environmental Compliance Approval</i>	Y	0	8	8
EEM	<i>Environmental Effects Monitoring</i>	Y	0	0	0
EHS	<i>ERIS Historical Searches</i>	Y	0	11	11
EIIS	<i>Environmental Issues Inventory System</i>	Y	0	0	0
EMHE	<i>Emergency Management Historical Event</i>	Y	0	0	0
EPAR	<i>Environmental Penalty Annual Report</i>	Y	0	0	0
EXP	<i>List of Expired Fuels Safety Facilities</i>	Y	0	0	0
FCON	<i>Federal Convictions</i>	Y	0	0	0
FCS	<i>Contaminated Sites on Federal Land</i>	Y	0	0	0
FOFT	<i>Fisheries &amp; Oceans Fuel Tanks</i>	Y	0	0	0
FRST	<i>Federal Identification Registry for Storage Tank Systems (FIRSTS)</i>	Y	0	0	0
FST	<i>Fuel Storage Tank</i>	Y	0	4	4
FSTH	<i>Fuel Storage Tank - Historic</i>	Y	0	0	0
GEN	<i>Ontario Regulation 347 Waste Generators Summary</i>	Y	1	62	63
GHG	<i>Greenhouse Gas Emissions from Large Facilities</i>	Y	0	0	0
HINC	<i>TSSA Historic Incidents</i>	Y	0	2	2
IAFT	<i>Indian &amp; Northern Affairs Fuel Tanks</i>	Y	0	0	0

<b>Database</b>	<b>Name</b>	<b>Searched</b>	<b>Project Property</b>	<b>Within 0.25 km</b>	<b>Total</b>
INC	<i>Fuel Oil Spills and Leaks</i>	Y	0	0	0
LIMO	<i>Landfill Inventory Management Ontario</i>	Y	0	0	0
MINE	<i>Canadian Mine Locations</i>	Y	0	0	0
MNR	<i>Mineral Occurrences</i>	Y	0	0	0
NATE	<i>National Analysis of Trends in Emergencies System (NATES)</i>	Y	0	0	0
NCPL	<i>Non-Compliance Reports</i>	Y	0	0	0
NDFT	<i>National Defense &amp; Canadian Forces Fuel Tanks</i>	Y	0	0	0
NDSP	<i>National Defense &amp; Canadian Forces Spills</i>	Y	0	0	0
NDWD	<i>National Defence &amp; Canadian Forces Waste Disposal Sites</i>	Y	0	0	0
NEBI	<i>National Energy Board Pipeline Incidents</i>	Y	0	0	0
NEBP	<i>National Energy Board Wells</i>	Y	0	0	0
NEES	<i>National Environmental Emergencies System (NEES)</i>	Y	0	0	0
NPCB	<i>National PCB Inventory</i>	Y	0	0	0
NPRI	<i>National Pollutant Release Inventory</i>	Y	0	0	0
OGWE	<i>Oil and Gas Wells</i>	Y	0	0	0
OGW	<i>Ontario Oil and Gas Wells</i>	Y	0	0	0
OPCB	<i>Inventory of PCB Storage Sites</i>	Y	0	0	0
ORD	<i>Orders</i>	Y	0	0	0
PAP	<i>Canadian Pulp and Paper</i>	Y	0	0	0
PCFT	<i>Parks Canada Fuel Storage Tanks</i>	Y	0	0	0
PES	<i>Pesticide Register</i>	Y	0	0	0
PINC	<i>Pipeline Incidents</i>	Y	0	7	7
PRT	<i>Private and Retail Fuel Storage Tanks</i>	Y	0	4	4
PTTW	<i>Permit to Take Water</i>	Y	0	0	0
REC	<i>Ontario Regulation 347 Waste Receivers Summary</i>	Y	0	0	0
RSC	<i>Record of Site Condition</i>	Y	0	2	2
RST	<i>Retail Fuel Storage Tanks</i>	Y	0	4	4
SCT	<i>Scott's Manufacturing Directory</i>	Y	0	6	6
SPL	<i>Ontario Spills</i>	Y	0	14	14
SRDS	<i>Wastewater Discharger Registration Database</i>	Y	0	0	0
TANK	<i>Anderson's Storage Tanks</i>	Y	0	0	0
TCFT	<i>Transport Canada Fuel Storage Tanks</i>	Y	0	0	0
VAR	<i>Variances for Abandonment of Underground Storage Tanks</i>	Y	0	0	0
WDS	<i>Waste Disposal Sites - MOE CA Inventory</i>	Y	0	0	0
WDSH	<i>Waste Disposal Sites - MOE 1991 Historical Approval Inventory</i>	Y	0	0	0
WWIS	<i>Water Well Information System</i>	Y	0	8	8
<b>Total:</b>			<b>1</b>	<b>152</b>	<b>153</b>

## Executive Summary: Site Report Summary - Project Property

<i>Map Key</i>	<i>DB</i>	<i>Company/Site Name</i>	<i>Address</i>	<i>Dir/Dist (m)</i>	<i>Elev diff (m)</i>	<i>Page Number</i>
<a href="#">1</a>	GEN	Quickie Convenience Store	1166 BANK ST OTTAWA ON K1S3X0	-/0.0	0.54	<a href="#">38</a>

## Executive Summary: Site Report Summary - Surrounding Properties

<b>Map Key</b>	<b>DB</b>	<b>Company/Site Name</b>	<b>Address</b>	<b>Dir/Dist (m)</b>	<b>Elev Diff (m)</b>	<b>Page Number</b>
<a href="#">2</a>	BORE		ON	N/17.7	0.81	<a href="#">38</a>
<a href="#">3</a>	EHS		1158 Bank St Ottawa ON K1S3X8	NNW/26.3	0.81	<a href="#">39</a>
<a href="#">4</a>	WWIS		1158 BANK ST. OTTAWA ON <b>Well ID:</b> 7240281	NW/39.3	0.81	<a href="#">39</a>
<a href="#">5</a>	WWIS		1158 BANKST OTTAWA ON <b>Well ID:</b> 7240282	N/45.9	1.89	<a href="#">42</a>
<a href="#">6</a>	WWIS		ON <b>Well ID:</b> 7274037	NW/54.2	1.87	<a href="#">45</a>
<a href="#">7</a>	SPL		19 Glen Moriston Ave, Kanata Ottawa ON	WNW/72.9	1.87	<a href="#">48</a>
<a href="#">8</a>	SCT	Trillium Bakery Ltd.	209 Belmont Ave Ottawa ON K1S 0V9	NNE/75.7	1.99	<a href="#">49</a>
<a href="#">9</a>	ECA	City of Ottawa	Ottawa ON K1P 1J1	NNW/76.8	2.51	<a href="#">49</a>
<a href="#">9</a>	ECA	City of Ottawa	Sunnyside Avenue Ottawa ON K2G 6J8	NNW/76.8	2.51	<a href="#">50</a>
<a href="#">9</a>	ECA	City of Ottawa	Link Road, between Glen Avenue and Grove Avenue Ottawa ON K1S 5K2	NNW/76.8	2.51	<a href="#">50</a>
<a href="#">9</a>	ECA	City of Ottawa	Sunnyside Avenue Ottawa ON K2G 6J8	NNW/76.8	2.51	<a href="#">50</a>
<a href="#">9</a>	ECA	City of Ottawa	Brighton Avenue and Rideau River Drive Ottawa ON K2G 6J8	NNW/76.8	2.51	<a href="#">50</a>

<b>Map Key</b>	<b>DB</b>	<b>Company/Site Name</b>	<b>Address</b>	<b>Dir/Dist (m)</b>	<b>Elev Diff (m)</b>	<b>Page Number</b>
<a href="#">10</a>	EHS		1150 Bank St Ottawa ON K1S3X6	NNW/78.0	2.51	<a href="#">51</a>
<a href="#">11</a>	WWIS		ON <i>Well ID: 7295175</i>	NNE/82.3	1.76	<a href="#">51</a>
<a href="#">12</a>	SPL	Enbridge Gas Distribution Inc.	24 Glen Avenue Ottawa ON	W/84.7	0.51	<a href="#">52</a>
<a href="#">12</a>	PINC	PIPELINE HIT 1"	24 GLEN AVE.,OTTAWA,ON,K1S 2Z7,CA ON	W/84.7	0.51	<a href="#">52</a>
<a href="#">13</a>	SCT	ELITE DRAPERIES OF OTTAWA LTD	1134 BANK ST OTTAWA ON K1S 3X6	NW/93.1	2.42	<a href="#">53</a>
<a href="#">13</a>	SCT	Elite Home Decorating	1134 Bank St Ottawa ON K1S 3X6	NW/93.1	2.42	<a href="#">53</a>
<a href="#">14</a>	GEN	LA PAUSE VELO LTEE THE BIKE STOP	OUT OF BUSINESS 1126 BANK STREET OTTAWA ON K1S 3X6	NNW/102.0	2.42	<a href="#">53</a>
<a href="#">14</a>	GEN	LA PAUSE VELO (OUT OF BUSINESS) 24-447	1126 BANK STREET OTTAWA ON K1S 3X6	NNW/102.0	2.42	<a href="#">54</a>
<a href="#">15</a>	GEN	DAVID BERMAN TYPOGRAPHICS	2 HOPEWELL AVENUE OTTAWA ON K1S 2Y8	NNW/115.9	3.90	<a href="#">54</a>
<a href="#">15</a>	GEN	DAVID BERMAN (OUT OF BUSINESS)	2 HOPEWELL AVENUE OTTAWA ON K1S 2Y8	NNW/115.9	3.90	<a href="#">54</a>
<a href="#">15</a>	GEN	DAVID BERMAN (OUT OF BUSINESS) 12-228	2 HOPEWELL AVENUE OTTAWA ON K1S 2Y8	NNW/115.9	3.90	<a href="#">54</a>
<a href="#">16</a>	SPL	PRIVATE RESIDENCE	41 WILLARD ST FURNACE OIL TANK OTTAWA CITY ON K1S 1T6	ENE/121.4	0.85	<a href="#">54</a>
<a href="#">16</a>	SPL	PRIVATE RESIDENCE	41 WILLARD STREET FURNACE OIL TANK OTTAWA CITY ON K1S 1T6	ENE/121.4	0.85	<a href="#">55</a>

<i>Map Key</i>	<i>DB</i>	<i>Company/Site Name</i>	<i>Address</i>	<i>Dir/Dist (m)</i>	<i>Elev Diff (m)</i>	<i>Page Number</i>
<a href="#">17</a>	SCT	Cyan Solutions Ltd.	1125 Bank St Ottawa ON K1S 3X4	N/127.5	2.81	<a href="#">55</a>
<a href="#">17</a>	HINC		1125 BANK STREET OTTAWA ON K1S 3X4	N/127.5	2.81	<a href="#">56</a>
<a href="#">17</a>	SPL	City of Ottawa	1125 Bank Street Ottawa ON	N/127.5	2.81	<a href="#">56</a>
<a href="#">18</a>	CA	R.M. OF OTTAWA-CARLETON	HOPEWELL AVE/BANK ST. OTTAWA CITY ON	NNW/128.1	2.81	<a href="#">57</a>
<a href="#">19</a>	PRT	MR GAS LIMITED ATTN LILIANNE LEVAC	1201 BANK ST OTTAWA ON K1S 3X7	ESE/133.2	-2.05	<a href="#">57</a>
<a href="#">19</a>	PRT	SUPERIOR PROPANE INC	1201 BANK ST OTTAWA ON K1S3X7	ESE/133.2	-2.05	<a href="#">57</a>
<a href="#">19</a>	PRT		1201 BANK ST. OTTAWA ON	ESE/133.2	-2.05	<a href="#">57</a>
<a href="#">19</a>	DTNK	SUPERIOR PROPANE INC	1201 BANK ST OTTAWA ON	ESE/133.2	-2.05	<a href="#">57</a>
<a href="#">19</a>	DTNK	MR GAS LIMITED **	1201 BANK ST OTTAWA ON K1S 3X7	ESE/133.2	-2.05	<a href="#">58</a>
<a href="#">19</a>	DTNK	MR GAS LIMITED **	1201 BANK ST OTTAWA ON	ESE/133.2	-2.05	<a href="#">59</a>
<a href="#">19</a>	DTNK	MR GAS LIMITED **	1201 BANK ST OTTAWA ON	ESE/133.2	-2.05	<a href="#">59</a>
<a href="#">19</a>	DTNK	MR GAS LIMITED**	1201 BANK ST OTTAWA K1S 3X7 ON CA ON	ESE/133.2	-2.05	<a href="#">60</a>
<a href="#">19</a>	DTNK	MR GAS LIMITED**	1201 BANK ST OTTAWA K1S 3X7 ON CA ON	ESE/133.2	-2.05	<a href="#">60</a>

<i>Map Key</i>	<i>DB</i>	<i>Company/Site Name</i>	<i>Address</i>	<i>Dir/Dist (m)</i>	<i>Elev Diff (m)</i>	<i>Page Number</i>
<a href="#">19</a>	FST	MR GAS LIMITED**	1201 BANK ST OTTAWA K1S 3X7 ON CA ON	ESE/133.2	-2.05	<a href="#">60</a>
<a href="#">19</a>	FST	MR GAS LIMITED**	1201 BANK ST OTTAWA K1S 3X7 ON CA ON	ESE/133.2	-2.05	<a href="#">61</a>
<a href="#">20</a>	PINC	DUMONT FOUNDATIONS	38 GROVE AVE,,OTTAWA,ON,K1S 3A6, CA ON	SW/141.5	-1.49	<a href="#">61</a>
<a href="#">20</a>	SPL	Enbridge Gas Distribution Inc.	38 Grove Ave Ottawa ON	SW/141.5	-1.49	<a href="#">62</a>
<a href="#">21</a>	GEN	1213247 ont inc	1115 bank st Ottawa ON K1S 3X4	N/142.5	3.90	<a href="#">62</a>
<a href="#">21</a>	GEN	1213247 ont inc	1115 bank st Ottawa ON K1S 3X4	N/142.5	3.90	<a href="#">62</a>
<a href="#">22</a>	GEN	1213247 ont inc	1115 bank st Ottawa ON	N/142.6	3.90	<a href="#">62</a>
<a href="#">22</a>	GEN	1213247 ont inc	1115 bank st Ottawa ON K1S 3X4	N/142.6	3.90	<a href="#">63</a>
<a href="#">22</a>	GEN	1213247 ont inc	1115 bank st Ottawa ON K1S 3X4	N/142.6	3.90	<a href="#">63</a>
<a href="#">22</a>	GEN	Pomerleau	1115 Bank Street Ottawa ON K1S3X4	N/142.6	3.90	<a href="#">63</a>
<a href="#">22</a>	GEN	1213247 ont inc	1115 bank st Ottawa ON K1S 3X4	N/142.6	3.90	<a href="#">64</a>
<a href="#">22</a>	GEN	1213247 ont inc	1115 bank st Ottawa ON K1S 3X4	N/142.6	3.90	<a href="#">64</a>
<a href="#">22</a>	GEN	1213247 ont inc	1115 bank st Ottawa ON K1S 3X4	N/142.6	3.90	<a href="#">64</a>

<b>Map Key</b>	<b>DB</b>	<b>Company/Site Name</b>	<b>Address</b>	<b>Dir/Dist (m)</b>	<b>Elev Diff (m)</b>	<b>Page Number</b>
<a href="#">22</a>	GEN	1213247 ont inc	1115 bank st Ottawa ON K1S 3X4	N/142.6	3.90	<a href="#">64</a>
<a href="#">23</a>	PINC	MTS ALLSTREAM INC	27 OSSINGTON AVE,,OTTAWA,ON,K1S 3B3,CA ON	SW/143.3	-2.13	<a href="#">65</a>
<a href="#">23</a>	SPL		27 Ossington Ave, Ottawa Ottawa ON	SW/143.3	-2.13	<a href="#">65</a>
<a href="#">23</a>	PINC	MTS ALLSTREAM INC	27 OSSINGTON AVE,,OTTAWA,ON,K1S 3B3,CA ON	SW/143.3	-2.13	<a href="#">66</a>
<a href="#">24</a>	SPL	Enbridge Gas Distribution Inc.	71 Cameron Avenue Ottawa ON	SSE/152.1	-2.88	<a href="#">66</a>
<a href="#">24</a>	PINC	ENBRIDGE GAS INC	71 CAMERON AVE,,OTTAWA,ON,K1S 0W8,CA ON	SSE/152.1	-2.88	<a href="#">67</a>
<a href="#">25</a>	SPL	PRIVATE RESIDENCE	17 SCOTIA PLACE FURNACE OIL TANK OTTAWA CITY ON K1S 0W2	ENE/153.5	-1.14	<a href="#">67</a>
<a href="#">26</a>	HINC		22 OSSINGTON AVENUE OTTAWA ON K1S 3B4	SSW/154.0	-3.19	<a href="#">68</a>
<a href="#">27</a>	EHS		1111 Bank St Ottawa ON K1S3X4	N/155.4	3.87	<a href="#">68</a>
<a href="#">28</a>	WWIS		1063 BANN ST Ottawa ON <b>Well ID:</b> 7203574	NNW/166.2	4.42	<a href="#">68</a>
<a href="#">29</a>	CA	OTTAWA BOARD OF EDUCATION, HOPEWELL P.S.	17 HOPEWELL AVE. (SWM) OTTAWA CITY ON K1S 2Y7	NW/169.1	3.81	<a href="#">72</a>
<a href="#">29</a>	GEN	Ottawa-Carleton District School Board	Hopewell Avenue Public School 17 Hopewell Avenue Ottawa ON K1S 2Y7	NW/169.1	3.81	<a href="#">72</a>



<b>Map Key</b>	<b>DB</b>	<b>Company/Site Name</b>	<b>Address</b>	<b>Dir/Dist (m)</b>	<b>Elev Diff (m)</b>	<b>Page Number</b>
<a href="#">29</a>	GEN	Ottawa-Carleton District School Board	17 Hopewell Ave Ottawa ON K1S 2Y7	NW/169.1	3.81	<a href="#">72</a>
<a href="#">29</a>	GEN	Ottawa-Carleton District School Board	17 Hopewell Ave Ottawa ON K1S 2Y7	NW/169.1	3.81	<a href="#">73</a>
<a href="#">29</a>	GEN	Ottawa-Carleton District School Board	17 Hopewell Ave Ottawa ON K1S 2Y7	NW/169.1	3.81	<a href="#">73</a>
<a href="#">29</a>	GEN	Ottawa-Carleton District School Board	17 Hopewell Ave Ottawa ON	NW/169.1	3.81	<a href="#">74</a>
<a href="#">29</a>	GEN	Ottawa-Carleton District School Board	17 Hopewell Ave Ottawa ON K1S 2Y7	NW/169.1	3.81	<a href="#">74</a>
<a href="#">29</a>	GEN	Ottawa-Carleton District School Board	17 Hopewell Ave Ottawa ON K1S 2Y7	NW/169.1	3.81	<a href="#">75</a>
<a href="#">29</a>	GEN	Ottawa-Carleton District School Board	17 Hopewell Ave Ottawa ON K1S 2Y7	NW/169.1	3.81	<a href="#">76</a>
<a href="#">29</a>	GEN	Ottawa-Carleton District School Board Health & Safety	17 Hopewell Ave Ottawa ON K1S 2Y7	NW/169.1	3.81	<a href="#">76</a>
<a href="#">29</a>	GEN	Ottawa-Carleton District School Board Health & Safety	17 Hopewell Ave Ottawa ON K1S 2Y7	NW/169.1	3.81	<a href="#">77</a>
<a href="#">29</a>	GEN	Ottawa-Carleton District School Board Health & Safety	17 Hopewell Ave Ottawa ON K1S 2Y7	NW/169.1	3.81	<a href="#">78</a>
<a href="#">30</a>	EHS		1103 Bank St Ottawa ON K1S3X4	NNW/170.1	4.42	<a href="#">79</a>
<a href="#">31</a>	GEN	LA PAUSE VELO LTEE THE BIKE STOP	1223-1225 BANK ST. OTTAWA ON K1S 3X7	ESE/175.1	-3.19	<a href="#">79</a>
<a href="#">31</a>	GEN	LA PAUSE VELO LTEE /BIKE STOP, THE	1223-1225 BANK ST. OTTAWA ON K1S 3X7	ESE/175.1	-3.19	<a href="#">79</a>

<b>Map Key</b>	<b>DB</b>	<b>Company/Site Name</b>	<b>Address</b>	<b>Dir/Dist (m)</b>	<b>Elev Diff (m)</b>	<b>Page Number</b>
<a href="#">31</a>	GEN	LA PAUSE VELO LTEE THE BIKE STOP 24-482	1223-1225 BANK ST. OTTAWA ON K1S 3X7	ESE/175.1	-3.19	<a href="#">79</a>
<a href="#">32</a>	GEN	Lansdowne Animal Hospital	1097 Bank Street Ottawa ON K1S 3X4	NNW/184.5	4.42	<a href="#">80</a>
<a href="#">32</a>	GEN	Lansdowne Animal Hospital	1097 Bank Street Ottawa ON K1S 3X4	NNW/184.5	4.42	<a href="#">80</a>
<a href="#">33</a>	EHS		1090 Bank St Ottawa ON K1S3X5	NNW/193.5	6.20	<a href="#">80</a>
<a href="#">34</a>	EHS		1091, 1093, 1095 Bank St Ottawa ON K1S3X4	NNW/194.5	5.81	<a href="#">81</a>
<a href="#">35</a>	EHS		52 Hopewell Avenue Ottawa ON K1S 2Y8	W/201.8	1.81	<a href="#">81</a>
<a href="#">36</a>	SPL	OTTAWA HYDRO	88 BELLWOOD ST. TRANSFORMER OTTAWA CITY ON K1S 1T1	E/204.2	-2.51	<a href="#">81</a>
<a href="#">36</a>	GEN	OTTAWA ROMAN CATHOLIC SEPARATE SCHOOL BD	ST. MARGARET MARY SCHOOL 88 BELLWOOD AVENUE OTTAWA ON K1S 1T1	E/204.2	-2.51	<a href="#">81</a>
<a href="#">36</a>	RSC	Charlesfort Developments Limited	88 BELLWOOD AVE, OTTAWA, ON, K1S 1T1 Ottawa ON K1S 1T1	E/204.2	-2.51	<a href="#">82</a>
<a href="#">36</a>	CA	Charlesfort Developments Limited	88 Bellwood Avenue Ottawa ON	E/204.2	-2.51	<a href="#">82</a>
<a href="#">36</a>	CA	Charlesfort Developments Limited	88 Bellwood Avenue Ottawa ON	E/204.2	-2.51	<a href="#">82</a>
<a href="#">36</a>	ECA	Charlesfort Developments Limited	88 Bellwood Ave Ottawa ON K1S 3V5	E/204.2	-2.51	<a href="#">83</a>
<a href="#">36</a>	ECA	Charlesfort Developments Limited	88 Bellwood Ave Ottawa ON K1S 3V5	E/204.2	-2.51	<a href="#">83</a>

<b>Map Key</b>	<b>DB</b>	<b>Company/Site Name</b>	<b>Address</b>	<b>Dir/Dist (m)</b>	<b>Elev Diff (m)</b>	<b>Page Number</b>
<a href="#">36</a>	ECA	Charlesfort Developments Limited	88 Bellwood Ave Ottawa ON K1S 3V5	E/204.2	-2.51	<a href="#">83</a>
<a href="#">37</a>	SPL		45 Ossington Street Ottawa ON	SW/207.6	-2.19	<a href="#">84</a>
<a href="#">37</a>	PINC	PIPELINE HIT - 1/2"	45 OSSINGTON AVENUE,,OTTAWA,ON, K1S 3B5,CA ON	SW/207.6	-2.19	<a href="#">84</a>
<a href="#">38</a>	EHS		Fairbairn Street Ottawa ON	NE/210.6	2.51	<a href="#">85</a>
<a href="#">39</a>	PINC	ENBRIDGE GAS INC	18 FAIRBAIRN ST,,OTTAWA,ON,K1S 1T3, CA ON	NE/213.5	3.90	<a href="#">85</a>
<a href="#">40</a>	WWIS		BANK AND SUNNYSIDE Ottawa ON <b>Well ID:</b> 7145439	NNW/214.5	7.81	<a href="#">85</a>
<a href="#">41</a>	WWIS		297 SUNNYSIDE AVENUE (SUNNYSIDE & BANK) OTTAWA ON <b>Well ID:</b> 7147048	NNW/215.9	7.81	<a href="#">88</a>
<a href="#">42</a>	GEN	HILLARY'S CLEANERS	DIV. OF 587805 ONTARIO LTD.- HILLARY'S 1235 BANK STREET OTTAWA ON K1S 3Y2	ESE/218.7	-4.22	<a href="#">91</a>
<a href="#">42</a>	GEN	HILLARY'S CLEANERS	1235 BANK STREET OTTAWA ON K1S 3Y2	ESE/218.7	-4.22	<a href="#">91</a>
<a href="#">42</a>	GEN	HILLARY'S CLEANERS 20-158	DIV. OF 587805 ONTARIO LTD.- HILLARY'S 1235 BANK STREET OTTAWA ON K1S 3Y2	ESE/218.7	-4.22	<a href="#">91</a>
<a href="#">42</a>	GEN	FRASER HILLARY'S LTD	1235 BANK STREET OTTAWA ON K1S 3Y2	ESE/218.7	-4.22	<a href="#">91</a>
<a href="#">42</a>	GEN	FRASER HILLARY LIMITED	1235 BANK STREET OTTAWA ON	ESE/218.7	-4.22	<a href="#">92</a>
<a href="#">42</a>	GEN	FRASER HILLARY LIMITED	1235 BANK STREET OTTAWA ON K1S 3Y2	ESE/218.7	-4.22	<a href="#">92</a>

<b>Map Key</b>	<b>DB</b>	<b>Company/Site Name</b>	<b>Address</b>	<b>Dir/Dist (m)</b>	<b>Elev Diff (m)</b>	<b>Page Number</b>
<a href="#">42</a>	GEN	FRASER HILLARY LIMITED	1235 BANK STREET OTTAWA ON K1S 3Y2	ESE/218.7	-4.22	<a href="#">92</a>
<a href="#">42</a>	GEN	FRASER HILLARY LIMITED	1235 BANK STREET OTTAWA ON K1S 3Y2	ESE/218.7	-4.22	<a href="#">93</a>
<a href="#">42</a>	GEN	FRASER HILLARY LIMITED	1235 BANK STREET OTTAWA ON K1S 3Y2	ESE/218.7	-4.22	<a href="#">93</a>
<a href="#">42</a>	GEN	FRASER HILLARY LIMITED	1235 BANK STREET OTTAWA ON	ESE/218.7	-4.22	<a href="#">93</a>
<a href="#">42</a>	GEN	FRASER HILLARY LIMITED	1235 BANK STREET OTTAWA ON K1S 3Y2	ESE/218.7	-4.22	<a href="#">94</a>
<a href="#">42</a>	GEN	FRASER HILLARY LIMITED	1235 BANK STREET OTTAWA ON K1S 3Y2	ESE/218.7	-4.22	<a href="#">94</a>
<a href="#">42</a>	GEN	FRASER HILLARY LIMITED	1235 BANK STREET OTTAWA ON K1S 3Y2	ESE/218.7	-4.22	<a href="#">94</a>
<a href="#">42</a>	GEN	FRASER HILLARY LIMITED	1235 BANK STREET OTTAWA ON K1S 3Y2	ESE/218.7	-4.22	<a href="#">95</a>
<a href="#">42</a>	CDRY	Hillarys Cleaners	1235 BANK ST. Ottawa ON K1S3Y2	ESE/218.7	-4.22	<a href="#">95</a>
<a href="#">42</a>	CDRY	Fraser Hillarys Ltd	1235 Bank St Ottawa ON K1S3Y2	ESE/218.7	-4.22	<a href="#">95</a>
<a href="#">42</a>	GEN	FRASER HILLARY LIMITED	1235 BANK STREET OTTAWA ON K1S 3Y2	ESE/218.7	-4.22	<a href="#">96</a>
<a href="#">42</a>	GEN	FRASER HILLARY LIMITED	1235 BANK STREET OTTAWA ON K1S 3Y2	ESE/218.7	-4.22	<a href="#">96</a>
<a href="#">43</a>	SCT	A-1 Brass Polishing	1240 Bank St Ottawa ON K1S 3Y3	SE/221.3	-4.19	<a href="#">96</a>

<b>Map Key</b>	<b>DB</b>	<b>Company/Site Name</b>	<b>Address</b>	<b>Dir/Dist (m)</b>	<b>Elev Diff (m)</b>	<b>Page Number</b>
<a href="#">43</a>	SCT	Yardley's Antiques	1240 Bank St Ottawa ON K1S 3Y3	SE/221.3	-4.19	<a href="#">97</a>
<a href="#">44</a>	SPL	CANADIAN WASTE SERVICES	CORNER OF HOPEWELL AND GROSVENOR MOTOR VEHICLE (OPERATING FLUID) OTTAWA CITY ON	W/223.5	1.81	<a href="#">97</a>
<a href="#">45</a>	PRT	SUNYS PETROLEUM INC	1080 BANK ST OTTAWA ON K1S3X3	NW/229.4	8.09	<a href="#">98</a>
<a href="#">45</a>	SPL	PRIVATE OWNER	1080 BANK STREET MOTOR VEHICLE (OPERATING FLUID) OTTAWA CITY ON K1S 3X3	NW/229.4	8.09	<a href="#">98</a>
<a href="#">45</a>	RST	PIONEER	1080 BANK ST OTTAWA ON K1S3X3	NW/229.4	8.09	<a href="#">98</a>
<a href="#">45</a>	RST	PIONEER PETROLEUM	1080 BANK ST OTTAWA ON K1S 3X3	NW/229.4	8.09	<a href="#">98</a>
<a href="#">45</a>	EHS		1080 Bank Street and 297-305 Sunnyside Avenue Ottawa ON	NW/229.4	8.09	<a href="#">99</a>
<a href="#">45</a>	RSC	Robert Kenneth McConkey	1080 Bank Street and 297, 305 Sunnyside Avenue, Ottawa, Ontario, K1S 3X3, ON	NW/229.4	8.09	<a href="#">99</a>
<a href="#">45</a>	DTNK	PIONEER ENERGY MANAGEMENT INC.	1080 BANK ST OTTAWA ON K1S 3X3	NW/229.4	8.09	<a href="#">99</a>
<a href="#">45</a>	DTNK	SUNYS PETROLEUM INC	1080 BANK ST OTTAWA ON	NW/229.4	8.09	<a href="#">100</a>
<a href="#">45</a>	DTNK	PIONEER ENERGY MANAGEMENT INC.	1080 BANK ST OTTAWA ON	NW/229.4	8.09	<a href="#">101</a>
<a href="#">45</a>	DTNK	PIONEER ENERGY MANAGEMENT INC.	1080 BANK ST OTTAWA ON	NW/229.4	8.09	<a href="#">101</a>

<b>Map Key</b>	<b>DB</b>	<b>Company/Site Name</b>	<b>Address</b>	<b>Dir/Dist (m)</b>	<b>Elev Diff (m)</b>	<b>Page Number</b>
<a href="#">45</a>	RST	PIONEER PETROLEUM	1080 BANK ST OTTAWA ON K1S3X3	NW/229.4	8.09	<a href="#">102</a>
<a href="#">45</a>	DTNK	PIONEER ENERGY MANAGEMENT INC	1080 BANK ST OTTAWA K1S 3X3 ON CA ON	NW/229.4	8.09	<a href="#">102</a>
<a href="#">45</a>	DTNK	PIONEER ENERGY MANAGEMENT INC	1080 BANK ST OTTAWA K1S 3X3 ON CA ON	NW/229.4	8.09	<a href="#">102</a>
<a href="#">45</a>	GEN	J.L. Mulley Pharmacy Inc.	1080 BANK STREET OTTAWA ON K1S 3X3	NW/229.4	8.09	<a href="#">102</a>
<a href="#">45</a>	GEN	J.L. Mulley Pharmacy Inc.	1080 BANK STREET OTTAWA ON K1S 3X3	NW/229.4	8.09	<a href="#">102</a>
<a href="#">45</a>	GEN	J.L. Mulley Pharmacy Inc.	1080 BANK STREET OTTAWA ON K1S 3X3	NW/229.4	8.09	<a href="#">103</a>
<a href="#">45</a>	GEN	J.L. Mulley Pharmacy Inc.	1080 BANK STREET OTTAWA ON K1S 3X3	NW/229.4	8.09	<a href="#">103</a>
<a href="#">45</a>	RST	PIONEER PETROLEUM	1080 BANK ST OTTAWA ON K1S3X3	NW/229.4	8.09	<a href="#">103</a>
<a href="#">45</a>	FST	PIONEER ENERGY MANAGEMENT INC	1080 BANK ST OTTAWA K1S 3X3 ON CA ON	NW/229.4	8.09	<a href="#">104</a>
<a href="#">45</a>	FST	PIONEER ENERGY MANAGEMENT INC	1080 BANK ST OTTAWA K1S 3X3 ON CA ON	NW/229.4	8.09	<a href="#">104</a>
<a href="#">45</a>	GEN	J.L. Mulley Pharmacy Inc.	1080 BANK STREET OTTAWA ON K1S 3X3	NW/229.4	8.09	<a href="#">105</a>
<a href="#">46</a>	GEN	LANSDOWNE ANIMAL HOSPITAL	281 SUNNYSIDE AVENUE OTTAWA ON K1S 0R4	NNW/231.4	7.44	<a href="#">105</a>
<a href="#">46</a>	GEN	Lansdowne Animal Hospital Professional Corporation	281 Sunnyside Avenue Ottawa ON	NNW/231.4	7.44	<a href="#">105</a>

<b>Map Key</b>	<b>DB</b>	<b>Company/Site Name</b>	<b>Address</b>	<b>Dir/Dist (m)</b>	<b>Elev Diff (m)</b>	<b>Page Number</b>
<a href="#">46</a>	GEN	Lansdowne Animal Hospital Professional Corporation	281 Sunnyside Avenue Ottawa ON K1S 0R4	NNW/231.4	7.44	<a href="#">106</a>
<a href="#">46</a>	GEN	Lansdowne Animal Hospital Professional Corporation	281 Sunnyside Avenue Ottawa ON K1S 0R4	NNW/231.4	7.44	<a href="#">106</a>
<a href="#">46</a>	GEN	Lansdowne Animal Hospital Professional Corporation	281 Sunnyside Avenue Ottawa ON K1S 0R4	NNW/231.4	7.44	<a href="#">106</a>
<a href="#">46</a>	GEN	Lansdowne Animal Hospital Professional Corporation	281 Sunnyside Avenue Ottawa ON	NNW/231.4	7.44	<a href="#">107</a>
<a href="#">47</a>	WWIS		1235 BANK STREET Ottawa ON <i>Well ID: 7122987</i>	ESE/235.8	-4.39	<a href="#">107</a>
<a href="#">48</a>	EHS		1075 Bank Street Ottawa ON K1S 3W9	NNW/239.4	7.84	<a href="#">113</a>
<a href="#">49</a>	SPL	PRIVATE RESIDENCE	STORM SEWER OUTSIDE 317 SUNNYSIDE DRIVE FURNACE OIL TANK OTTAWA CITY ON K1S 0R9	NW/240.4	8.73	<a href="#">113</a>
<a href="#">50</a>	BORE		ON	NNW/244.9	8.90	<a href="#">114</a>
<a href="#">51</a>	GEN	Claridge Homes Corporation	1075 Bank Street Ottawa ON K1S 3W9	NNW/245.8	7.44	<a href="#">115</a>
<a href="#">52</a>	EHS		337 Sunnyside Ave. Ottawa ON K1S 0R9	WNW/247.1	6.45	<a href="#">115</a>
<a href="#">53</a>	GEN	EDDIE HUANG	1255 BANK STREET OTTAWA ON K1S 3Y2	ESE/247.3	-4.49	<a href="#">115</a>
<a href="#">53</a>	GEN	Golder Associates Ltd	1255 Bank Street Ottawa ON K1S 3Y3	ESE/247.3	-4.49	<a href="#">116</a>

# Executive Summary: Summary By Data Source

## **BORE - Borehole**

A search of the BORE database, dated 1875-Jul 2018 has found that there are 2 BORE site(s) within approximately 0.25 kilometers of the project property.

<b><u>Equal/Higher Elevation</u></b>	<b><u>Address</u></b>	<b><u>Direction</u></b>	<b><u>Distance (m)</u></b>	<b><u>Map Key</u></b>
	ON	N	17.67	<a href="#"><u>2</u></a>
	ON	NNW	244.90	<a href="#"><u>50</u></a>

## **CA - Certificates of Approval**

A search of the CA database, dated 1985-Oct 30, 2011\* has found that there are 4 CA site(s) within approximately 0.25 kilometers of the project property.

<b><u>Equal/Higher Elevation</u></b>	<b><u>Address</u></b>	<b><u>Direction</u></b>	<b><u>Distance (m)</u></b>	<b><u>Map Key</u></b>
R.M. OF OTTAWA-CARLETON	HOPEWELL AVE/BANK ST. OTTAWA CITY ON	NNW	128.13	<a href="#"><u>18</u></a>
OTTAWA BOARD OF EDUCATION, HOPEWELL P.S.	17 HOPEWELL AVE. (SWM) OTTAWA CITY ON K1S 2Y7	NW	169.07	<a href="#"><u>29</u></a>

<b><u>Lower Elevation</u></b>	<b><u>Address</u></b>	<b><u>Direction</u></b>	<b><u>Distance (m)</u></b>	<b><u>Map Key</u></b>
Charlesfort Developments Limited	88 Bellwood Avenue Ottawa ON	E	204.25	<a href="#"><u>36</u></a>
Charlesfort Developments Limited	88 Bellwood Avenue Ottawa ON	E	204.25	<a href="#"><u>36</u></a>

## **CDRY - Dry Cleaning Facilities**

A search of the CDRY database, dated Jan 2004-Dec 2019 has found that there are 2 CDRY site(s) within approximately 0.25 kilometers of the project property.



<u>Lower Elevation</u>	<u>Address</u>	<u>Direction</u>	<u>Distance (m)</u>	<u>Map Key</u>
Hillarys Cleaners	1235 BANK ST. Ottawa ON K1S3Y2	ESE	218.74	<a href="#">42</a>
Fraser Hillarys Ltd	1235 Bank St Ottawa ON K1S3Y2	ESE	218.74	<a href="#">42</a>

### **DTNK - Delisted Fuel Tanks**

A search of the DTNK database, dated May 31, 2021 has found that there are 12 DTNK site(s) within approximately 0.25 kilometers of the project property.

<u>Equal/Higher Elevation</u>	<u>Address</u>	<u>Direction</u>	<u>Distance (m)</u>	<u>Map Key</u>
PIONEER ENERGY MANAGEMENT INC	1080 BANK ST OTTAWA K1S 3X3 ON CA ON	NW	229.39	<a href="#">45</a>
PIONEER ENERGY MANAGEMENT INC	1080 BANK ST OTTAWA K1S 3X3 ON CA ON	NW	229.39	<a href="#">45</a>
PIONEER ENERGY MANAGEMENT INC.	1080 BANK ST OTTAWA ON	NW	229.39	<a href="#">45</a>
PIONEER ENERGY MANAGEMENT INC.	1080 BANK ST OTTAWA ON	NW	229.39	<a href="#">45</a>
SUNYS PETROLEUM INC	1080 BANK ST OTTAWA ON	NW	229.39	<a href="#">45</a>
PIONEER ENERGY MANAGEMENT INC.	1080 BANK ST OTTAWA ON K1S 3X3	NW	229.39	<a href="#">45</a>

<u>Lower Elevation</u>	<u>Address</u>	<u>Direction</u>	<u>Distance (m)</u>	<u>Map Key</u>
MR GAS LIMITED**	1201 BANK ST OTTAWA K1S 3X7 ON CA ON	ESE	133.17	<a href="#">19</a>
MR GAS LIMITED**	1201 BANK ST OTTAWA K1S 3X7 ON CA ON	ESE	133.17	<a href="#">19</a>

SUPERIOR PROPANE INC	1201 BANK ST OTTAWA ON	ESE	133.17	<a href="#">19</a>
MR GAS LIMITED **	1201 BANK ST OTTAWA ON K1S 3X7	ESE	133.17	<a href="#">19</a>
MR GAS LIMITED **	1201 BANK ST OTTAWA ON	ESE	133.17	<a href="#">19</a>
MR GAS LIMITED **	1201 BANK ST OTTAWA ON	ESE	133.17	<a href="#">19</a>

### **ECA - Environmental Compliance Approval**

A search of the ECA database, dated Oct 2011- Feb 28, 2022 has found that there are 8 ECA site(s) within approximately 0.25 kilometers of the project property.

<b><u>Equal/Higher Elevation</u></b>	<b><u>Address</u></b>	<b><u>Direction</u></b>	<b><u>Distance (m)</u></b>	<b><u>Map Key</u></b>
City of Ottawa	Brighton Avenue and Rideau River Drive Ottawa ON K2G 6J8	NNW	76.81	<a href="#">9</a>
City of Ottawa	Sunnyside Avenue Ottawa ON K2G 6J8	NNW	76.81	<a href="#">9</a>
City of Ottawa	Link Road, between Glen Avenue and Grove Avenue Ottawa ON K1S 5K2	NNW	76.81	<a href="#">9</a>
City of Ottawa	Sunnyside Avenue Ottawa ON K2G 6J8	NNW	76.81	<a href="#">9</a>
City of Ottawa	Ottawa ON K1P 1J1	NNW	76.81	<a href="#">9</a>

<b><u>Lower Elevation</u></b>	<b><u>Address</u></b>	<b><u>Direction</u></b>	<b><u>Distance (m)</u></b>	<b><u>Map Key</u></b>
-------------------------------	-----------------------	-------------------------	----------------------------	-----------------------

Charlesfort Developments Limited	88 Bellwood Ave Ottawa ON K1S 3V5	E	204.25	<a href="#">36</a>
Charlesfort Developments Limited	88 Bellwood Ave Ottawa ON K1S 3V5	E	204.25	<a href="#">36</a>
Charlesfort Developments Limited	88 Bellwood Ave Ottawa ON K1S 3V5	E	204.25	<a href="#">36</a>

## **EHS - ERIS Historical Searches**

A search of the EHS database, dated 1999-Nov 30, 2021 has found that there are 11 EHS site(s) within approximately 0.25 kilometers of the project property.

<b><u>Equal/Higher Elevation</u></b>	<b><u>Address</u></b>	<b><u>Direction</u></b>	<b><u>Distance (m)</u></b>	<b><u>Map Key</u></b>
	1158 Bank St Ottawa ON K1S3X8	NNW	26.26	<a href="#">3</a>
	1150 Bank St Ottawa ON K1S3X6	NNW	78.05	<a href="#">10</a>
	1111 Bank St Ottawa ON K1S3X4	N	155.39	<a href="#">27</a>
	1103 Bank St Ottawa ON K1S3X4	NNW	170.15	<a href="#">30</a>
	1090 Bank St Ottawa ON K1S3X5	NNW	193.49	<a href="#">33</a>
	1091, 1093, 1095 Bank St Ottawa ON K1S3X4	NNW	194.53	<a href="#">34</a>
	52 Hopewell Avenue Ottawa ON K1S 2Y8	W	201.79	<a href="#">35</a>
	Fairbairn Street Ottawa ON	NE	210.59	<a href="#">38</a>

<u>Equal/Higher Elevation</u>	<u>Address</u>	<u>Direction</u>	<u>Distance (m)</u>	<u>Map Key</u>
	1080 Bank Street and 297-305 Sunnyside Avenue Ottawa ON	NW	229.39	<a href="#">45</a>
	1075 Bank Street Ottawa ON K1S 3W9	NNW	239.43	<a href="#">48</a>
	337 Sunnyside Ave. Ottawa ON K1S 0R9	WNW	247.07	<a href="#">52</a>

### **FST - Fuel Storage Tank**

A search of the FST database, dated May 31, 2021 has found that there are 4 FST site(s) within approximately 0.25 kilometers of the project property.

<u>Equal/Higher Elevation</u>	<u>Address</u>	<u>Direction</u>	<u>Distance (m)</u>	<u>Map Key</u>
PIONEER ENERGY MANAGEMENT INC	1080 BANK ST OTTAWA K1S 3X3 ON CA ON	NW	229.39	<a href="#">45</a>
PIONEER ENERGY MANAGEMENT INC	1080 BANK ST OTTAWA K1S 3X3 ON CA ON	NW	229.39	<a href="#">45</a>

<u>Lower Elevation</u>	<u>Address</u>	<u>Direction</u>	<u>Distance (m)</u>	<u>Map Key</u>
MR GAS LIMITED**	1201 BANK ST OTTAWA K1S 3X7 ON CA ON	ESE	133.17	<a href="#">19</a>
MR GAS LIMITED**	1201 BANK ST OTTAWA K1S 3X7 ON CA ON	ESE	133.17	<a href="#">19</a>

### **GEN - Ontario Regulation 347 Waste Generators Summary**

A search of the GEN database, dated 1986-Nov 30, 2021 has found that there are 63 GEN site(s) within approximately 0.25 kilometers of the project property.

<b><u>Equal/Higher Elevation</u></b>	<b><u>Address</u></b>	<b><u>Direction</u></b>	<b><u>Distance (m)</u></b>	<b><u>Map Key</u></b>
Quickie Convenience Store	1166 BANK ST OTTAWA ON K1S3X0	-	0.00	<a href="#"><u>1</u></a>
LA PAUSE VELO LTEE THE BIKE STOP	OUT OF BUSINESS 1126 BANK STREET OTTAWA ON K1S 3X6	NNW	102.00	<a href="#"><u>14</u></a>
LA PAUSE VELO (OUT OF BUSINESS) 24-447	1126 BANK STREET OTTAWA ON K1S 3X6	NNW	102.00	<a href="#"><u>14</u></a>
DAVID BERMAN TYPOGRAPHICS	2 HOPEWELL AVENUE OTTAWA ON K1S 2Y8	NNW	115.88	<a href="#"><u>15</u></a>
DAVID BERMAN (OUT OF BUSINESS)	2 HOPEWELL AVENUE OTTAWA ON K1S 2Y8	NNW	115.88	<a href="#"><u>15</u></a>
DAVID BERMAN (OUT OF BUSINESS) 12-228	2 HOPEWELL AVENUE OTTAWA ON K1S 2Y8	NNW	115.88	<a href="#"><u>15</u></a>
1213247 ont inc	1115 bank st Ottawa ON K1S 3X4	N	142.54	<a href="#"><u>21</u></a>
1213247 ont inc	1115 bank st Ottawa ON K1S 3X4	N	142.54	<a href="#"><u>21</u></a>
1213247 ont inc	1115 bank st Ottawa ON	N	142.56	<a href="#"><u>22</u></a>
1213247 ont inc	1115 bank st Ottawa ON K1S 3X4	N	142.56	<a href="#"><u>22</u></a>
1213247 ont inc	1115 bank st Ottawa ON K1S 3X4	N	142.56	<a href="#"><u>22</u></a>
Pomerleau	1115 Bank Street Ottawa ON K1S3X4	N	142.56	<a href="#"><u>22</u></a>

<u>Equal/Higher Elevation</u>	<u>Address</u>	<u>Direction</u>	<u>Distance (m)</u>	<u>Map Key</u>
1213247 ont inc	1115 bank st Ottawa ON K1S 3X4	N	142.56	<a href="#">22</a>
1213247 ont inc	1115 bank st Ottawa ON K1S 3X4	N	142.56	<a href="#">22</a>
1213247 ont inc	1115 bank st Ottawa ON K1S 3X4	N	142.56	<a href="#">22</a>
1213247 ont inc	1115 bank st Ottawa ON K1S 3X4	N	142.56	<a href="#">22</a>
Ottawa-Carleton District School Board Health & Safety	17 Hopewell Ave Ottawa ON K1S 2Y7	NW	169.07	<a href="#">29</a>
Ottawa-Carleton District School Board	17 Hopewell Ave Ottawa ON K1S 2Y7	NW	169.07	<a href="#">29</a>
Ottawa-Carleton District School Board	17 Hopewell Ave Ottawa ON K1S 2Y7	NW	169.07	<a href="#">29</a>
Ottawa-Carleton District School Board	17 Hopewell Ave Ottawa ON	NW	169.07	<a href="#">29</a>
Ottawa-Carleton District School Board	17 Hopewell Ave Ottawa ON K1S 2Y7	NW	169.07	<a href="#">29</a>
Ottawa-Carleton District School Board	17 Hopewell Ave Ottawa ON K1S 2Y7	NW	169.07	<a href="#">29</a>
Ottawa-Carleton District School Board	17 Hopewell Ave Ottawa ON K1S 2Y7	NW	169.07	<a href="#">29</a>

<b><u>Equal/Higher Elevation</u></b>	<b><u>Address</u></b>	<b><u>Direction</u></b>	<b><u>Distance (m)</u></b>	<b><u>Map Key</u></b>
Ottawa-Carleton District School Board Health & Safety	17 Hopewell Ave Ottawa ON K1S 2Y7	NW	169.07	<a href="#"><u>29</u></a>
Ottawa-Carleton District School Board Health & Safety	17 Hopewell Ave Ottawa ON K1S 2Y7	NW	169.07	<a href="#"><u>29</u></a>
Ottawa-Carleton District School Board	Hopewell Avenue Public School 17 Hopewell Avenue Ottawa ON K1S 2Y7	NW	169.07	<a href="#"><u>29</u></a>
Ottawa-Carleton District School Board	17 Hopewell Ave Ottawa ON K1S 2Y7	NW	169.07	<a href="#"><u>29</u></a>
Lansdowne Animal Hospital	1097 Bank Street Ottawa ON K1S 3X4	NNW	184.46	<a href="#"><u>32</u></a>
Lansdowne Animal Hospital	1097 Bank Street Ottawa ON K1S 3X4	NNW	184.46	<a href="#"><u>32</u></a>
J.L. Mulley Pharmacy Inc.	1080 BANK STREET OTTAWA ON K1S 3X3	NW	229.39	<a href="#"><u>45</u></a>
J.L. Mulley Pharmacy Inc.	1080 BANK STREET OTTAWA ON K1S 3X3	NW	229.39	<a href="#"><u>45</u></a>
J.L. Mulley Pharmacy Inc.	1080 BANK STREET OTTAWA ON K1S 3X3	NW	229.39	<a href="#"><u>45</u></a>
J.L. Mulley Pharmacy Inc.	1080 BANK STREET OTTAWA ON K1S 3X3	NW	229.39	<a href="#"><u>45</u></a>
J.L. Mulley Pharmacy Inc.	1080 BANK STREET OTTAWA ON K1S 3X3	NW	229.39	<a href="#"><u>45</u></a>
LANSDOWNE ANIMAL HOSPITAL	281 SUNNYSIDE AVENUE OTTAWA ON K1S 0R4	NNW	231.45	<a href="#"><u>46</u></a>

<b><u>Equal/Higher Elevation</u></b>	<b><u>Address</u></b>	<b><u>Direction</u></b>	<b><u>Distance (m)</u></b>	<b><u>Map Key</u></b>
Lansdowne Animal Hospital Professional Corporation	281 Sunnyside Avenue Ottawa ON	NNW	231.45	<a href="#"><u>46</u></a>
Lansdowne Animal Hospital Professional Corporation	281 Sunnyside Avenue Ottawa ON K1S 0R4	NNW	231.45	<a href="#"><u>46</u></a>
Lansdowne Animal Hospital Professional Corporation	281 Sunnyside Avenue Ottawa ON K1S 0R4	NNW	231.45	<a href="#"><u>46</u></a>
Lansdowne Animal Hospital Professional Corporation	281 Sunnyside Avenue Ottawa ON K1S 0R4	NNW	231.45	<a href="#"><u>46</u></a>
Lansdowne Animal Hospital Professional Corporation	281 Sunnyside Avenue Ottawa ON	NNW	231.45	<a href="#"><u>46</u></a>
Claridge Homes Corporation	1075 Bank Street Ottawa ON K1S 3W9	NNW	245.79	<a href="#"><u>51</u></a>
<b><u>Lower Elevation</u></b>	<b><u>Address</u></b>	<b><u>Direction</u></b>	<b><u>Distance (m)</u></b>	<b><u>Map Key</u></b>
LA PAUSE VELO LTEE THE BIKE STOP	1223-1225 BANK ST. OTTAWA ON K1S 3X7	ESE	175.09	<a href="#"><u>31</u></a>
LA PAUSE VELO LTEE /BIKE STOP, THE	1223-1225 BANK ST. OTTAWA ON K1S 3X7	ESE	175.09	<a href="#"><u>31</u></a>
LA PAUSE VELO LTEE THE BIKE STOP 24-482	1223-1225 BANK ST. OTTAWA ON K1S 3X7	ESE	175.09	<a href="#"><u>31</u></a>
OTTAWA ROMAN CATHOLIC SEPARATE SCHOOL BD	ST. MARGARET MARY SCHOOL 88 BELLWOOD AVENUE OTTAWA ON K1S 1T1	E	204.25	<a href="#"><u>36</u></a>
FRASER HILLARY LIMITED	1235 BANK STREET OTTAWA ON K1S 3Y2	ESE	218.74	<a href="#"><u>42</u></a>



FRASER HILLARY LIMITED	1235 BANK STREET OTTAWA ON K1S 3Y2	ESE	218.74	<a href="#">42</a>
FRASER HILLARY LIMITED	1235 BANK STREET OTTAWA ON K1S 3Y2	ESE	218.74	<a href="#">42</a>
FRASER HILLARY LIMITED	1235 BANK STREET OTTAWA ON	ESE	218.74	<a href="#">42</a>
FRASER HILLARY LIMITED	1235 BANK STREET OTTAWA ON K1S 3Y2	ESE	218.74	<a href="#">42</a>
FRASER HILLARY LIMITED	1235 BANK STREET OTTAWA ON K1S 3Y2	ESE	218.74	<a href="#">42</a>
FRASER HILLARY LIMITED	1235 BANK STREET OTTAWA ON K1S 3Y2	ESE	218.74	<a href="#">42</a>
FRASER HILLARY LIMITED	1235 BANK STREET OTTAWA ON K1S 3Y2	ESE	218.74	<a href="#">42</a>
FRASER HILLARY LIMITED	1235 BANK STREET OTTAWA ON K1S 3Y2	ESE	218.74	<a href="#">42</a>
FRASER HILLARY LIMITED	1235 BANK STREET OTTAWA ON K1S 3Y2	ESE	218.74	<a href="#">42</a>
FRASER HILLARY LIMITED	1235 BANK STREET OTTAWA ON K1S 3Y2	ESE	218.74	<a href="#">42</a>
HILLARY'S CLEANERS	DIV. OF 587805 ONTARIO LTD.- HILLARY'S 1235 BANK STREET OTTAWA ON K1S 3Y2	ESE	218.74	<a href="#">42</a>
HILLARY'S CLEANERS	1235 BANK STREET OTTAWA ON K1S 3Y2	ESE	218.74	<a href="#">42</a>
HILLARY'S CLEANERS 20-158	DIV. OF 587805 ONTARIO LTD.- HILLARY'S 1235 BANK STREET OTTAWA ON K1S 3Y2	ESE	218.74	<a href="#">42</a>

FRASER HILLARY'S LTD	1235 BANK STREET OTTAWA ON K1S 3Y2	ESE	218.74	<a href="#">42</a>
FRASER HILLARY LIMITED	1235 BANK STREET OTTAWA ON	ESE	218.74	<a href="#">42</a>
FRASER HILLARY LIMITED	1235 BANK STREET OTTAWA ON K1S 3Y2	ESE	218.74	<a href="#">42</a>
EDDIE HUANG	1255 BANK STREET OTTAWA ON K1S 3Y2	ESE	247.25	<a href="#">53</a>
Golder Associates Ltd	1255 Bank Street Ottawa ON K1S 3Y3	ESE	247.25	<a href="#">53</a>

### **HINC - TSSA Historic Incidents**

A search of the HINC database, dated 2006-June 2009\* has found that there are 2 HINC site(s) within approximately 0.25 kilometers of the project property.

<b><u>Equal/Higher Elevation</u></b>	<b><u>Address</u></b>	<b><u>Direction</u></b>	<b><u>Distance (m)</u></b>	<b><u>Map Key</u></b>
	1125 BANK STREET OTTAWA ON K1S 3X4	N	127.50	<a href="#">17</a>

<b><u>Lower Elevation</u></b>	<b><u>Address</u></b>	<b><u>Direction</u></b>	<b><u>Distance (m)</u></b>	<b><u>Map Key</u></b>
	22 OSSINGTON AVENUE OTTAWA ON K1S 3B4	SSW	153.95	<a href="#">26</a>

### **PINC - Pipeline Incidents**

A search of the PINC database, dated May 31, 2021 has found that there are 7 PINC site(s) within approximately 0.25 kilometers of the project property.

<b><u>Equal/Higher Elevation</u></b>	<b><u>Address</u></b>	<b><u>Direction</u></b>	<b><u>Distance (m)</u></b>	<b><u>Map Key</u></b>
PIPELINE HIT 1"	24 GLEN AVE.,OTTAWA,ON,K1S 2Z7, CA ON	W	84.72	<a href="#">12</a>

<u>Equal/Higher Elevation</u>	<u>Address</u>	<u>Direction</u>	<u>Distance (m)</u>	<u>Map Key</u>
ENBRIDGE GAS INC	18 FAIRBAIRN ST.,OTTAWA,ON,K1S 1T3,CA ON	NE	213.48	<a href="#">39</a>

<u>Lower Elevation</u>	<u>Address</u>	<u>Direction</u>	<u>Distance (m)</u>	<u>Map Key</u>
DUMONT FOUNDATIONS	38 GROVE AVE.,OTTAWA,ON,K1S 3A6,CA ON	SW	141.50	<a href="#">20</a>
MTS ALLSTREAM INC	27 OSSINGTON AVE.,OTTAWA,ON, K1S 3B3,CA ON	SW	143.32	<a href="#">23</a>
MTS ALLSTREAM INC	27 OSSINGTON AVE.,OTTAWA,ON, K1S 3B3,CA ON	SW	143.32	<a href="#">23</a>
ENBRIDGE GAS INC	71 CAMERON AVE.,OTTAWA,ON,K1S 0W8,CA ON	SSE	152.08	<a href="#">24</a>
PIPELINE HIT - 1/2"	45 OSSINGTON AVENUE.,OTTAWA, ON,K1S 3B5,CA ON	SW	207.58	<a href="#">37</a>

### **PRT - Private and Retail Fuel Storage Tanks**

A search of the PRT database, dated 1989-1996\* has found that there are 4 PRT site(s) within approximately 0.25 kilometers of the project property.

<u>Equal/Higher Elevation</u>	<u>Address</u>	<u>Direction</u>	<u>Distance (m)</u>	<u>Map Key</u>
SUNYS PETROLEUM INC	1080 BANK ST OTTAWA ON K1S3X3	NW	229.39	<a href="#">45</a>

<u>Lower Elevation</u>	<u>Address</u>	<u>Direction</u>	<u>Distance (m)</u>	<u>Map Key</u>
MR GAS LIMITED ATTN LILIANNE LEVAC	1201 BANK ST OTTAWA ON K1S 3X7	ESE	133.17	<a href="#">19</a>
SUPERIOR PROPANE INC	1201 BANK ST OTTAWA ON K1S3X7	ESE	133.17	<a href="#">19</a>

1201 BANK ST.  
OTTAWA ON

ESE

133.17

[19](#)

### **RSC - Record of Site Condition**

A search of the RSC database, dated 1997-Sept 2001, Oct 2004-Jan 2022 has found that there are 2 RSC site(s) within approximately 0.25 kilometers of the project property.

<b><u>Equal/Higher Elevation</u></b>	<b><u>Address</u></b>	<b><u>Direction</u></b>	<b><u>Distance (m)</u></b>	<b><u>Map Key</u></b>
Robert Kenneth McConkey	1080 Bank Street and 297, 305 Sunnyside Avenue, Ottawa, Ontario, K1S 3X3, ON	NW	229.39	<a href="#">45</a>

<b><u>Lower Elevation</u></b>	<b><u>Address</u></b>	<b><u>Direction</u></b>	<b><u>Distance (m)</u></b>	<b><u>Map Key</u></b>
Charlesfort Developments Limited	88 BELLWOOD AVE, OTTAWA, ON, K1S 1T1 Ottawa ON K1S 1T1	E	204.25	<a href="#">36</a>

### **RST - Retail Fuel Storage Tanks**

A search of the RST database, dated 1999-Sep 30, 2021 has found that there are 4 RST site(s) within approximately 0.25 kilometers of the project property.

<b><u>Equal/Higher Elevation</u></b>	<b><u>Address</u></b>	<b><u>Direction</u></b>	<b><u>Distance (m)</u></b>	<b><u>Map Key</u></b>
PIONEER PETROLEUM	1080 BANK ST OTTAWA ON K1S 3X3	NW	229.39	<a href="#">45</a>
PIONEER	1080 BANK ST OTTAWA ON K1S3X3	NW	229.39	<a href="#">45</a>
PIONEER PETROLEUM	1080 BANK ST OTTAWA ON K1S3X3	NW	229.39	<a href="#">45</a>
PIONEER PETROLEUM	1080 BANK ST OTTAWA ON K1S3X3	NW	229.39	<a href="#">45</a>

## **SCT - Scott's Manufacturing Directory**

A search of the SCT database, dated 1992-Mar 2011\* has found that there are 6 SCT site(s) within approximately 0.25 kilometers of the project property.

<b><u>Equal/Higher Elevation</u></b>	<b><u>Address</u></b>	<b><u>Direction</u></b>	<b><u>Distance (m)</u></b>	<b><u>Map Key</u></b>
Trillium Bakery Ltd.	209 Belmont Ave Ottawa ON K1S 0V9	NNE	75.72	<a href="#"><u>8</u></a>
Elite Home Decorating	1134 Bank St Ottawa ON K1S 3X6	NW	93.11	<a href="#"><u>13</u></a>
ELITE DRAPERIES OF OTTAWA LTD	1134 BANK ST OTTAWA ON K1S 3X6	NW	93.11	<a href="#"><u>13</u></a>
Cyan Solutions Ltd.	1125 Bank St Ottawa ON K1S 3X4	N	127.50	<a href="#"><u>17</u></a>

<b><u>Lower Elevation</u></b>	<b><u>Address</u></b>	<b><u>Direction</u></b>	<b><u>Distance (m)</u></b>	<b><u>Map Key</u></b>
A-1 Brass Polishing	1240 Bank St Ottawa ON K1S 3Y3	SE	221.33	<a href="#"><u>43</u></a>
Yardley's Antiques	1240 Bank St Ottawa ON K1S 3Y3	SE	221.33	<a href="#"><u>43</u></a>

## **SPL - Ontario Spills**

A search of the SPL database, dated 1988-Sep 2020; Dec 2020-Mar 2021 has found that there are 14 SPL site(s) within approximately 0.25 kilometers of the project property.

<b><u>Equal/Higher Elevation</u></b>	<b><u>Address</u></b>	<b><u>Direction</u></b>	<b><u>Distance (m)</u></b>	<b><u>Map Key</u></b>
	19 Glen Moriston Ave, Kanata Ottawa ON	WNW	72.89	<a href="#"><u>7</u></a>
Enbridge Gas Distribution Inc.	24 Glen Avenue Ottawa ON	W	84.72	<a href="#"><u>12</u></a>

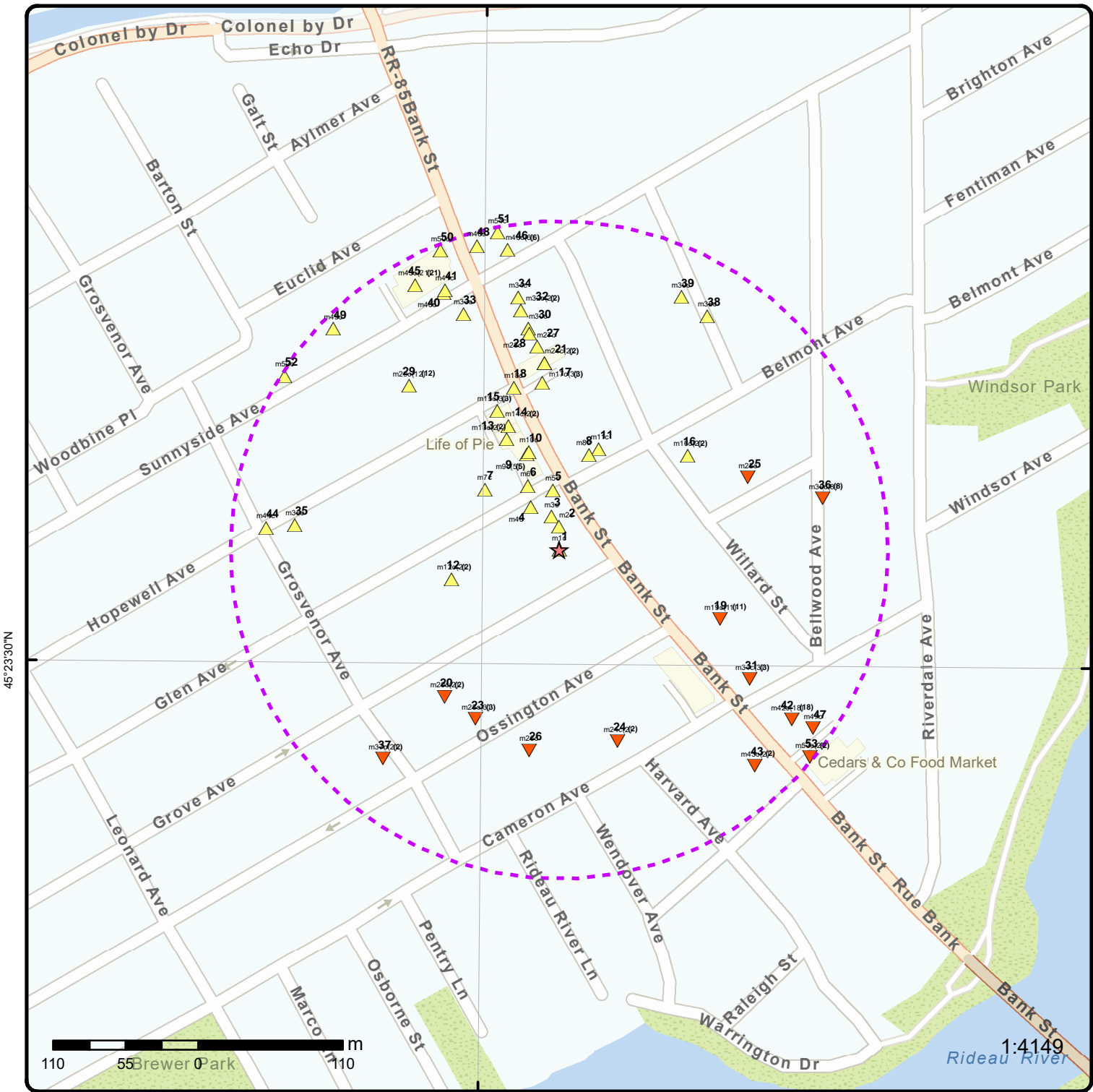
<b><u>Equal/Higher Elevation</u></b>	<b><u>Address</u></b>	<b><u>Direction</u></b>	<b><u>Distance (m)</u></b>	<b><u>Map Key</u></b>
PRIVATE RESIDENCE	41 WILLARD ST FURNACE OIL TANK OTTAWA CITY ON K1S 1T6	ENE	121.35	<a href="#"><u>16</u></a>
PRIVATE RESIDENCE	41 WILLARD STREET FURNACE OIL TANK OTTAWA CITY ON K1S 1T6	ENE	121.35	<a href="#"><u>16</u></a>
City of Ottawa	1125 Bank Street Ottawa ON	N	127.50	<a href="#"><u>17</u></a>
CANADIAN WASTE SERVICES	CORNER OF HOPEWELL AND GROSVENOR MOTOR VEHICLE (OPERATING FLUID) OTTAWA CITY ON	W	223.55	<a href="#"><u>44</u></a>
PRIVATE OWNER	1080 BANK STREET MOTOR VEHICLE (OPERATING FLUID) OTTAWA CITY ON K1S 3X3	NW	229.39	<a href="#"><u>45</u></a>
PRIVATE RESIDENCE	STORM SEWER OUTSIDE 317 SUNNYSIDE DRIVE FURNACE OIL TANK OTTAWA CITY ON K1S 0R9	NW	240.43	<a href="#"><u>49</u></a>
<b><u>Lower Elevation</u></b>				
Enbridge Gas Distribution Inc.	38 Grove Ave Ottawa ON	SW	141.50	<a href="#"><u>20</u></a>
	27 Ossington Ave, Ottawa Ottawa ON	SW	143.32	<a href="#"><u>23</u></a>
Enbridge Gas Distribution Inc.	71 Cameron Avenue Ottawa ON	SSE	152.08	<a href="#"><u>24</u></a>
PRIVATE RESIDENCE	17 SCOTIA PLACE FURNACE OIL TANK OTTAWA CITY ON K1S 0W2	ENE	153.49	<a href="#"><u>25</u></a>
OTTAWA HYDRO	88 BELLWOOD ST. TRANSFORMER OTTAWA CITY ON K1S 1T1	E	204.25	<a href="#"><u>36</u></a>

45 Ossington Street Ottawa ON	SW	207.58	<a href="#">37</a>
----------------------------------	----	--------	--------------------

## **WWIS - Water Well Information System**

A search of the WWIS database, dated Sep 30, 2021 has found that there are 8 WWIS site(s) within approximately 0.25 kilometers of the project property.

<b><u>Equal/Higher Elevation</u></b>	<b><u>Address</u></b>	<b><u>Direction</u></b>	<b><u>Distance (m)</u></b>	<b><u>Map Key</u></b>
	1158 BANK ST. OTTAWA ON  <i>Well ID: 7240281</i>	NW	39.33	<a href="#">4</a>
	1158 BANKST OTTAWA ON  <i>Well ID: 7240282</i>	N	45.90	<a href="#">5</a>
	ON  <i>Well ID: 7274037</i>	NW	54.21	<a href="#">6</a>
	ON  <i>Well ID: 7295175</i>	NNE	82.30	<a href="#">11</a>
	1063 BANN ST Ottawa ON  <i>Well ID: 7203574</i>	NNW	166.22	<a href="#">28</a>
	BANK AND SUNNYSIDE Ottawa ON  <i>Well ID: 7145439</i>	NNW	214.49	<a href="#">40</a>
	297 SUNNYSIDE AVENUE (SUNNYSIDE & BANK) OTTAWA ON <i>Well ID: 7147048</i>	NNW	215.92	<a href="#">41</a>
<b><u>Lower Elevation</u></b>	<b><u>Address</u></b>	<b><u>Direction</u></b>	<b><u>Distance (m)</u></b>	<b><u>Map Key</u></b>
	1235 BANK STREET Ottawa ON  <i>Well ID: 7122987</i>	ESE	235.77	<a href="#">47</a>



### Map: 0.25 Kilometer Radius

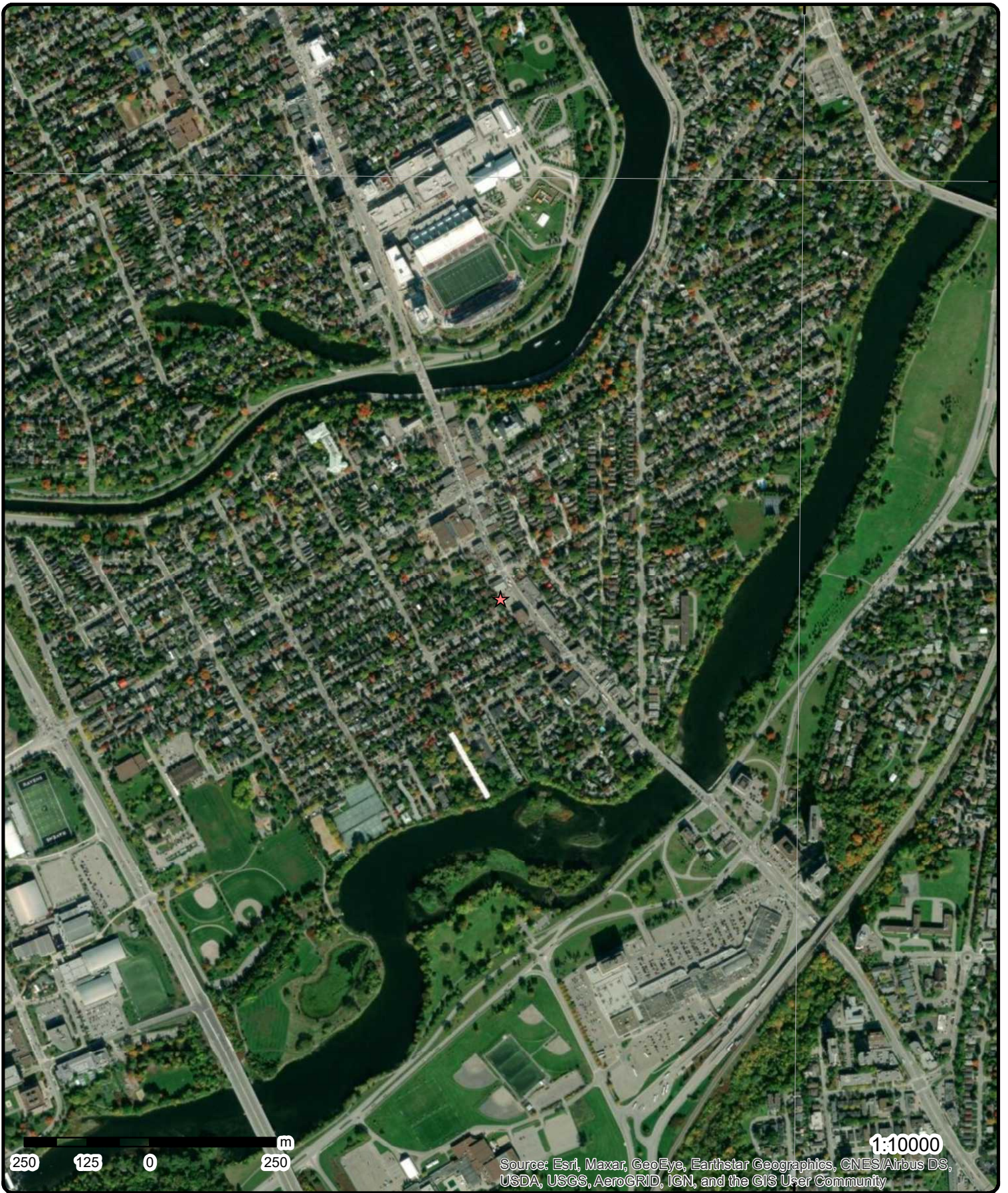
Order Number: 22031700574

Address: 1166 Bank Street, Ottawa, ON



Project Property	Freeways; Highways	Beach	Shopping & Sports Area
Buffer Outline	Traffic Circle; Ramp	Airport	University/College
Eris Sites with Higher Elevation	Major Arterial; Minor Arterial	Industrial Area	Cemetery; Golf Course
Eris Sites with Same Elevation	Local Road	Military Base	Park (National)
Eris Sites with Lower Elevation	Service Road; Traffic Circle; Ramp	Aircraft Roads	Park (City/County)
Eris Sites with Unknown Elevation	Rail	Native Reservation	
		Hospital	





**Aerial** Year: 2021

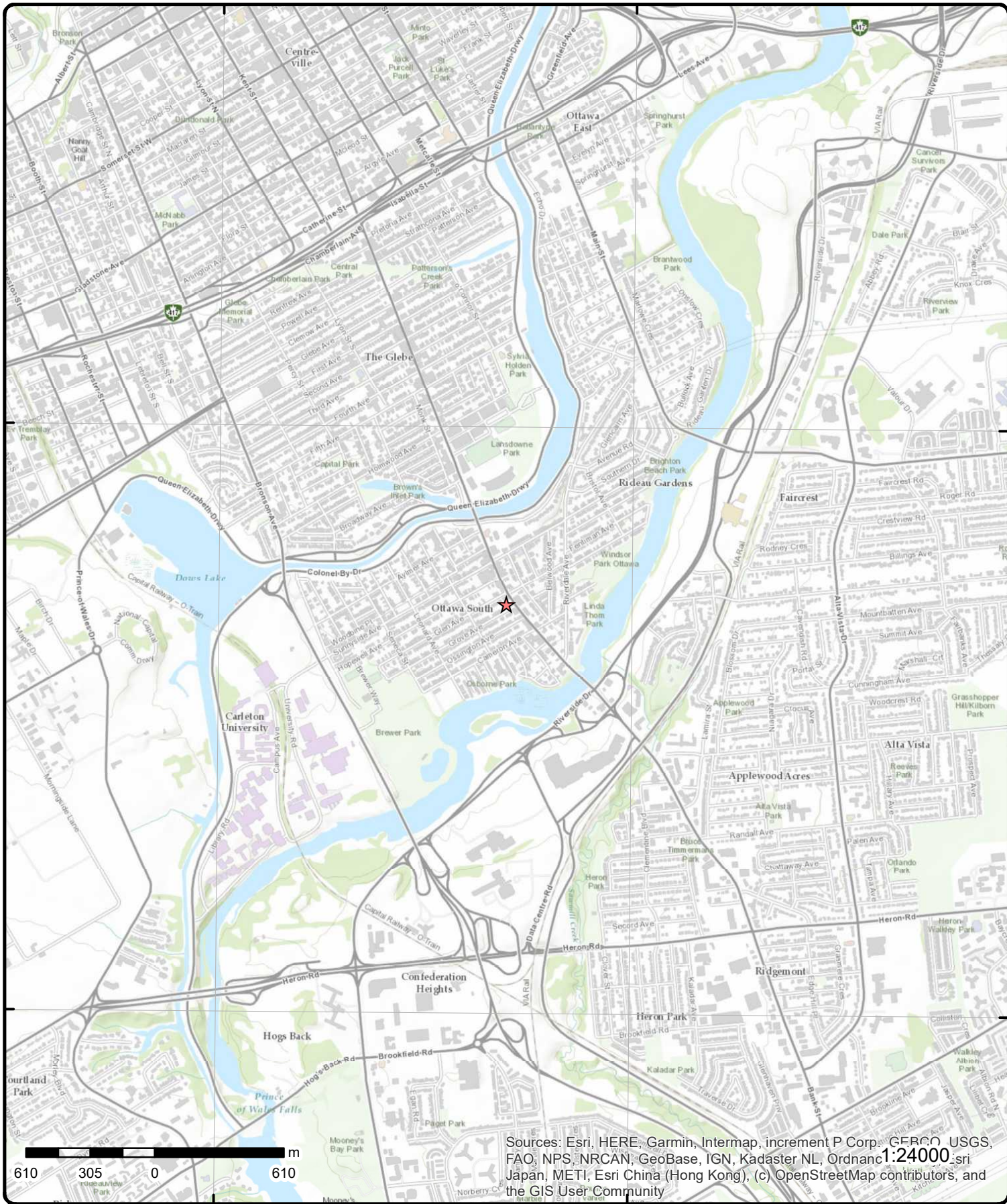
Order Number: 22031700574

**Address: 1166 Bank Street, Ottawa, ON**



Source: ESRI World Imagery

© ERIS Information Limited Partnership



Sources: Esri, HERE, Garmin, Intermap, increment P Corp., GEBCO, USGS, FAO, NPS, NRCAN, GeoBase, IGN, Kadaster NL, Ordnance Survey, Esri Japan, METI, Esri China (Hong Kong), (c) OpenStreetMap contributors, and the GIS User Community

# Topographic Map

Address: 1166 Bank Street, ON

Source: ESRI World Topographic Map

Order Number: 22031700574



© ERIS Information Limited Partnership

# Detail Report

Map Key	Number of Records	Direction/ Distance (m)	Elev/Diff (m)	Site	DB
<u>1</u>	1 of 1	-/0.0	66.6 / 0.54	Quickie Convenience Store 1166 BANK ST OTTAWA ON K1S3X0	GEN
<b>Generator No:</b> ON3922130 <b>SIC Code:</b> <b>SIC Description:</b> <b>Approval Years:</b> As of Nov 2021 <b>PO Box No:</b> <b>Country:</b> Canada		<b>Status:</b> Registered <b>Co Admin:</b> <b>Choice of Contact:</b> <b>Phone No Admin:</b> <b>Contam. Facility:</b> <b>MHSW Facility:</b>			
<b><u>Detail(s)</u></b>					
<b>Waste Class:</b>		221 L			
<b>Waste Class Desc:</b>		Light fuels			
<u>2</u>	1 of 1	N/17.7	66.9 / 0.81	ON	BORE
<b>Borehole ID:</b> 612997 <b>OGF ID:</b> 215514302 <b>Status:</b> <b>Type:</b> Borehole <b>Use:</b> <b>Completion Date:</b> JAN-1955 <b>Static Water Level:</b> <b>Primary Water Use:</b> <b>Sec. Water Use:</b> <b>Total Depth m:</b> -999 <b>Depth Ref:</b> Ground Surface <b>Depth Elev:</b> <b>Drill Method:</b> <b>Orig Ground Elev m:</b> 57.9 <b>Elev Reliabil Note:</b> <b>DEM Ground Elev m:</b> 63.4 <b>Concession:</b> <b>Location D:</b> <b>Survey D:</b> <b>Comments:</b>		<b>Inclin FLG:</b> No <b>SP Status:</b> Initial Entry <b>Surv Elev:</b> No <b>Piezometer:</b> No <b>Primary Name:</b> <b>Municipality:</b> <b>Lot:</b> <b>Township:</b> <b>Latitude DD:</b> 45.392606 <b>Longitude DD:</b> -75.682583 <b>UTM Zone:</b> 18 <b>Easting:</b> 446571 <b>Northing:</b> 5026792 <b>Location Accuracy:</b> <b>Accuracy:</b> Not Applicable			
<b><u>Borehole Geology Stratum</u></b>					
<b>Geology Stratum ID:</b> 218393306 <b>Top Depth:</b> 0 <b>Bottom Depth:</b> .9 <b>Material Color:</b> <b>Material 1:</b> Sand <b>Material 2:</b> <b>Material 3:</b> <b>Material 4:</b> <b>Gsc Material Description:</b> <b>Stratum Description:</b> SAND. LOOSE.		<b>Mat Consistency:</b> Loose <b>Material Moisture:</b> <b>Material Texture:</b> <b>Non Geo Mat Type:</b> <b>Geologic Formation:</b> <b>Geologic Group:</b> <b>Geologic Period:</b> <b>Depositional Gen:</b>			
<b>Geology Stratum ID:</b> 218393307		<b>Mat Consistency:</b> Compact			

Map Key	Number of Records	Direction/ Distance (m)	Elev/Diff (m)	Site	DB
<b>Top Depth:</b> <b>Bottom Depth:</b> <b>Material Color:</b> <b>Material 1:</b> <b>Material 2:</b> <b>Material 3:</b> <b>Material 4:</b> <b>Gsc Material Description:</b> <b>Stratum Description:</b>	.9   Sand Stones			<b>Material Moisture:</b> <b>Material Texture:</b> <b>Non Geo Mat Type:</b> <b>Geologic Formation:</b> <b>Geologic Group:</b> <b>Geologic Period:</b> <b>Depositional Gen:</b>	
SAND. 0000002800030048. TILL. COMPACT. BEDROCK. DENSE. SAND. VERY DENSE. SAND. VE **Note: Many records provided by the department have a truncated [Stratum Description] field.					
<b>Source</b>					
<b>Source Type:</b> <b>Source Orig:</b> <b>Source Date:</b> <b>Confidence:</b> <b>Observatio:</b> <b>Source Name:</b> <b>Source Details:</b> <b>Confiden 1:</b>	Data Survey Geological Survey of Canada 1956-1972 H Urban Geology Automated Information System (UGAIS) File: OTTAWA2.txt RecordID: 055050 NTS_Sheet: 31G05G Logged by professional. Exact and complete description of material and properties.			<b>Source Appl:</b> <b>Source Iden:</b> <b>Scale or Res:</b> <b>Horizontal:</b> <b>Verticalda:</b>	Spatial/Tabular 1 Varies NAD27 Mean Average Sea Level
<b>Source List</b>					
<b>Source Identifier:</b> <b>Source Type:</b> <b>Source Date:</b> <b>Scale or Resolution:</b> <b>Source Name:</b> <b>Source Originators:</b>	1 Data Survey 1956-1972 Varies Urban Geology Automated Information System (UGAIS) Geological Survey of Canada			<b>Horizontal Datum:</b> <b>Vertical Datum:</b> <b>Projection Name:</b>	NAD27 Mean Average Sea Level Universal Transverse Mercator
<u>3</u>	1 of 1	NNW/26.3	66.9 / 0.81	1158 Bank St Ottawa ON K1S3X8	EHS
<b>Order No:</b> <b>Status:</b> <b>Report Type:</b> <b>Report Date:</b> <b>Date Received:</b> <b>Previous Site Name:</b> <b>Lot/Building Size:</b> <b>Additional Info Ordered:</b>	20150203082 C Custom Report 09-FEB-15 03-FEB-15			<b>Nearest Intersection:</b> <b>Municipality:</b> <b>Client Prov/State:</b> <b>Search Radius (km):</b> <b>X:</b> <b>Y:</b>	ON .25 -75.682655 45.392677
<u>4</u>	1 of 1	NW/39.3	66.9 / 0.81	1158 BANK ST. OTTAWA ON	WWIS
<b>Well ID:</b> <b>Construction Date:</b> <b>Primary Water Use:</b> <b>Sec. Water Use:</b> <b>Final Well Status:</b> <b>Water Type:</b> <b>Casing Material:</b> <b>Audit No:</b> <b>Tag:</b> <b>Construction Method:</b> <b>Elevation (m):</b> <b>Elevation Reliability:</b> <b>Depth to Bedrock:</b> <b>Well Depth:</b> <b>Overburden/Bedrock:</b> <b>Pump Rate:</b>	7240281 Monitoring and Test Hole 0 Observation Wells Z207419 A178633			<b>Data Entry Status:</b> <b>Data Src:</b> <b>Date Received:</b> <b>Selected Flag:</b> <b>Abandonment Rec:</b> <b>Contractor:</b> <b>Form Version:</b> <b>Owner:</b> <b>Street Name:</b> <b>County:</b> <b>Municipality:</b> <b>Site Info:</b> <b>Lot:</b> <b>Concession:</b> <b>Concession Name:</b> <b>Easting NAD83:</b>	4/22/2015 TRUE 7241 7 1158 BANK ST. OTTAWA OTTAWA CITY

<b>Map Key</b>	<b>Number of Records</b>	<b>Direction/ Distance (m)</b>	<b>Elev/Diff (m)</b>	<b>Site</b>	<b>DB</b>
<b>Static Water Level:</b> <b>Flowing (Y/N):</b> <b>Flow Rate:</b> <b>Clear/Cloudy:</b>				<b>Northing NAD83:</b> <b>Zone:</b> <b>UTM Reliability:</b>	
<b>PDF URL (Map):</b>					
<b><u>Additional Detail(s) (Map)</u></b>					
<b>Well Completed Date:</b>		2015/03/23			
<b>Year Completed:</b>		2015			
<b>Depth (m):</b>		9.14			
<b>Latitude:</b>		45.3927389746664			
<b>Longitude:</b>		-75.682861861557			
<b>Path:</b>					
<b><u>Bore Hole Information</u></b>					
<b>Bore Hole ID:</b>	1005327080			<b>Elevation:</b>	
<b>DP2BR:</b>				<b>Elevrc:</b>	
<b>Spatial Status:</b>				<b>Zone:</b>	18
<b>Code OB:</b>				<b>East83:</b>	446549.00
<b>Code OB Desc:</b>				<b>North83:</b>	5026807.00
<b>Open Hole:</b>				<b>Org CS:</b>	UTM83
<b>Cluster Kind:</b>				<b>UTMRC:</b>	4
<b>Date Completed:</b>	23-Mar-2015 00:00:00			<b>UTMRC Desc:</b>	margin of error : 30 m - 100 m
<b>Remarks:</b>				<b>Location Method:</b>	wwr
<b>Elevrc Desc:</b>					
<b>Location Source Date:</b>					
<b>Improvement Location Source:</b>					
<b>Improvement Location Method:</b>					
<b>Source Revision Comment:</b>					
<b>Supplier Comment:</b>					
<b><u>Overburden and Bedrock</u></b>					
<b><u>Materials Interval</u></b>					
<b>Formation ID:</b>	1005605953				
<b>Layer:</b>	3				
<b>Color:</b>	6				
<b>General Color:</b>	BROWN				
<b>Mat1:</b>	28				
<b>Most Common Material:</b>	SAND				
<b>Mat2:</b>	11				
<b>Mat2 Desc:</b>	GRAVEL				
<b>Mat3:</b>	73				
<b>Mat3 Desc:</b>	HARD				
<b>Formation Top Depth:</b>	6.099999904632568				
<b>Formation End Depth:</b>	9.140000343322754				
<b>Formation End Depth UOM:</b>	m				
<b><u>Overburden and Bedrock</u></b>					
<b><u>Materials Interval</u></b>					
<b>Formation ID:</b>	1005605952				
<b>Layer:</b>	2				
<b>Color:</b>	6				
<b>General Color:</b>	BROWN				
<b>Mat1:</b>	08				
<b>Most Common Material:</b>	FINE SAND				
<b>Mat2:</b>					
<b>Mat2 Desc:</b>					

<b>Map Key</b>	<b>Number of Records</b>	<b>Direction/ Distance (m)</b>	<b>Elev/Diff (m)</b>	<b>Site</b>	<b>DB</b>
<b>Mat3:</b>		73			
<b>Mat3 Desc:</b>		HARD			
<b>Formation Top Depth:</b>		2.740000009536743			
<b>Formation End Depth:</b>		6.099999904632568			
<b>Formation End Depth UOM:</b>		m			
<b><u>Overburden and Bedrock Materials Interval</u></b>					
<b>Formation ID:</b>		1005605951			
<b>Layer:</b>		1			
<b>Color:</b>		6			
<b>General Color:</b>		BROWN			
<b>Mat1:</b>		01			
<b>Most Common Material:</b>		FILL			
<b>Mat2:</b>		28			
<b>Mat2 Desc:</b>		SAND			
<b>Mat3:</b>		85			
<b>Mat3 Desc:</b>		SOFT			
<b>Formation Top Depth:</b>		0.0			
<b>Formation End Depth:</b>		2.740000009536743			
<b>Formation End Depth UOM:</b>		m			
<b><u>Annular Space/Abandonment Sealing Record</u></b>					
<b>Plug ID:</b>		1005605962			
<b>Layer:</b>		2			
<b>Plug From:</b>		0.3100000023841858			
<b>Plug To:</b>		5.789999961853027			
<b>Plug Depth UOM:</b>		m			
<b><u>Annular Space/Abandonment Sealing Record</u></b>					
<b>Plug ID:</b>		1005605961			
<b>Layer:</b>		1			
<b>Plug From:</b>		0.0			
<b>Plug To:</b>		0.3100000023841858			
<b>Plug Depth UOM:</b>		m			
<b><u>Annular Space/Abandonment Sealing Record</u></b>					
<b>Plug ID:</b>		1005605963			
<b>Layer:</b>		3			
<b>Plug From:</b>		5.789999961853027			
<b>Plug To:</b>		9.140000343322754			
<b>Plug Depth UOM:</b>		m			
<b><u>Method of Construction &amp; Well Use</u></b>					
<b>Method Construction ID:</b>		1005605960			
<b>Method Construction Code:</b>		B			
<b>Method Construction:</b>		Other Method			
<b>Other Method Construction:</b>		DIRECT PUSH			
<b><u>Pipe Information</u></b>					
<b>Pipe ID:</b>		1005605950			

Map Key	Number of Records	Direction/ Distance (m)	Elev/Diff (m)	Site	DB
Casing No:		0			
Comment:					
Alt Name:					
<b><u>Construction Record - Casing</u></b>					
Casing ID:		1005605956			
Layer:		1			
Material:		5			
Open Hole or Material:		PLASTIC			
Depth From:		0.0			
Depth To:		6.099999904632568			
Casing Diameter:		4.03000020980835			
Casing Diameter UOM:		cm			
Casing Depth UOM:		m			
<b><u>Construction Record - Screen</u></b>					
Screen ID:		1005605957			
Layer:		1			
Slot:		10			
Screen Top Depth:		6.099999904632568			
Screen End Depth:		9.140000343322754			
Screen Material:		5			
Screen Depth UOM:		m			
Screen Diameter UOM:		cm			
Screen Diameter:		4.820000171661377			
<b><u>Water Details</u></b>					
Water ID:		1005605955			
Layer:					
Kind Code:					
Kind:					
Water Found Depth:					
Water Found Depth UOM:		m			
<b><u>Hole Diameter</u></b>					
Hole ID:		1005605954			
Diameter:		8.25			
Depth From:		0.0			
Depth To:		9.140000343322754			
Hole Depth UOM:		m			
Hole Diameter UOM:		cm			

<u>5</u>	1 of 1	N/45.9	68.0 / 1.89	1158 BANKST OTTAWA ON	WWIS
Well ID:	7240282			<b>Data Entry Status:</b>	
Construction Date:				<b>Data Src:</b>	
Primary Water Use:	Monitoring and Test Hole			<b>Date Received:</b>	4/22/2015
Sec. Water Use:	0			<b>Selected Flag:</b>	TRUE
Final Well Status:	Observation Wells			<b>Abandonment Rec:</b>	
Water Type:				<b>Contractor:</b>	7241
Casing Material:				<b>Form Version:</b>	7
Audit No:	Z207420			<b>Owner:</b>	
Tag:	A178632			<b>Street Name:</b>	1158 BANKST
Construction Method:				<b>County:</b>	OTTAWA
Elevation (m):				<b>Municipality:</b>	OTTAWA CITY
Elevation Reliability:				<b>Site Info:</b>	
Depth to Bedrock:				<b>Lot:</b>	

Map Key	Number of Records	Direction/ Distance (m)	Elev/Diff (m)	Site	DB
<b>Well Depth:</b> <b>Overburden/Bedrock:</b> <b>Pump Rate:</b> <b>Static Water Level:</b> <b>Flowing (Y/N):</b> <b>Flow Rate:</b> <b>Clear/Cloudy:</b>				<b>Concession:</b> <b>Concession Name:</b> <b>Easting NAD83:</b> <b>Northing NAD83:</b> <b>Zone:</b> <b>UTM Reliability:</b>	
<b>PDF URL (Map):</b>					
<b><u>Additional Detail(s) (Map)</u></b>					
<b>Well Completed Date:</b>		2015/03/23			
<b>Year Completed:</b>		2015			
<b>Depth (m):</b>		9.14			
<b>Latitude:</b>		45.3928572814732			
<b>Longitude:</b>		-75.6826461027245			
<b>Path:</b>					
<b><u>Bore Hole Information</u></b>					
<b>Bore Hole ID:</b>		1005327083		<b>Elevation:</b>	
<b>DP2BR:</b>				<b>Elevrc:</b>	
<b>Spatial Status:</b>				<b>Zone:</b> 18	
<b>Code OB:</b>				<b>East83:</b> 446566.00	
<b>Code OB Desc:</b>				<b>North83:</b> 5026820.00	
<b>Open Hole:</b>				<b>Org CS:</b> UTM83	
<b>Cluster Kind:</b>				<b>UTMRC:</b> 4	
<b>Date Completed:</b>		23-Mar-2015 00:00:00		<b>UTMRC Desc:</b> margin of error : 30 m - 100 m	
<b>Remarks:</b>				<b>Location Method:</b> wwr	
<b>Elevrc Desc:</b>					
<b>Location Source Date:</b>					
<b>Improvement Location Source:</b>					
<b>Improvement Location Method:</b>					
<b>Source Revision Comment:</b>					
<b>Supplier Comment:</b>					
<b><u>Overburden and Bedrock</u></b>					
<b><u>Materials Interval</u></b>					
<b>Formation ID:</b>		1005605972			
<b>Layer:</b>		3			
<b>Color:</b>		6			
<b>General Color:</b>		BROWN			
<b>Mat1:</b>		28			
<b>Most Common Material:</b>		SAND			
<b>Mat2:</b>		11			
<b>Mat2 Desc:</b>		GRAVEL			
<b>Mat3:</b>		73			
<b>Mat3 Desc:</b>		HARD			
<b>Formation Top Depth:</b>		6.099999904632568			
<b>Formation End Depth:</b>		9.140000343322754			
<b>Formation End Depth UOM:</b>		m			
<b><u>Overburden and Bedrock</u></b>					
<b><u>Materials Interval</u></b>					
<b>Formation ID:</b>		1005605968			
<b>Layer:</b>		1			
<b>Color:</b>		6			
<b>General Color:</b>		BROWN			
<b>Mat1:</b>		01			



<b>Map Key</b>	<b>Number of Records</b>	<b>Direction/ Distance (m)</b>	<b>Elev/Diff (m)</b>	<b>Site</b>	<b>DB</b>
<b>Most Common Material:</b>					
<b>Mat2:</b>		FILL			
<b>Mat2 Desc:</b>		28			
<b>Mat3:</b>		SAND			
<b>Mat3 Desc:</b>		85			
<b>Formation Top Depth:</b>		SOFT			
<b>Formation End Depth:</b>		0.0			
<b>Formation End Depth UOM:</b>		2.740000009536743			
		m			
<b><u>Overburden and Bedrock Materials Interval</u></b>					
<b>Formation ID:</b>		1005605970			
<b>Layer:</b>		2			
<b>Color:</b>		6			
<b>General Color:</b>		BROWN			
<b>Mat1:</b>		08			
<b>Most Common Material:</b>		FINE SAND			
<b>Mat2:</b>					
<b>Mat2 Desc:</b>					
<b>Mat3:</b>		73			
<b>Mat3 Desc:</b>		HARD			
<b>Formation Top Depth:</b>		2.740000009536743			
<b>Formation End Depth:</b>		6.099999904632568			
<b>Formation End Depth UOM:</b>		m			
<b><u>Annular Space/Abandonment Sealing Record</u></b>					
<b>Plug ID:</b>		1005606013			
<b>Layer:</b>		3			
<b>Plug From:</b>		5.789999961853027			
<b>Plug To:</b>		9.140000343322754			
<b>Plug Depth UOM:</b>		m			
<b><u>Annular Space/Abandonment Sealing Record</u></b>					
<b>Plug ID:</b>		1005606011			
<b>Layer:</b>		1			
<b>Plug From:</b>		0.0			
<b>Plug To:</b>		0.3100000023841858			
<b>Plug Depth UOM:</b>		m			
<b><u>Annular Space/Abandonment Sealing Record</u></b>					
<b>Plug ID:</b>		1005606012			
<b>Layer:</b>		2			
<b>Plug From:</b>		0.3100000023841858			
<b>Plug To:</b>		5.789999961853027			
<b>Plug Depth UOM:</b>		m			
<b><u>Method of Construction &amp; Well Use</u></b>					
<b>Method Construction ID:</b>		1005605988			
<b>Method Construction Code:</b>		B			
<b>Method Construction:</b>		Other Method			
<b>Other Method Construction:</b>		DIRECT PUSH			

Map Key	Number of Records	Direction/ Distance (m)	Elev/Diff (m)	Site	DB
<b><u>Pipe Information</u></b>					
Pipe ID:		1005605966			
Casing No:		0			
Comment:					
Alt Name:					
<b><u>Construction Record - Casing</u></b>					
Casing ID:		1005605981			
Layer:		1			
Material:		5			
Open Hole or Material:		PLASTIC			
Depth From:		0.0			
Depth To:		6.099999904632568			
Casing Diameter:		4.03000020980835			
Casing Diameter UOM:		cm			
Casing Depth UOM:		m			
<b><u>Construction Record - Screen</u></b>					
Screen ID:		1005605983			
Layer:		1			
Slot:		10			
Screen Top Depth:		6.099999904632568			
Screen End Depth:		9.140000343322754			
Screen Material:		5			
Screen Depth UOM:		m			
Screen Diameter UOM:		cm			
Screen Diameter:		4.820000171661377			
<b><u>Water Details</u></b>					
Water ID:		1005605979			
Layer:					
Kind Code:					
Kind:					
Water Found Depth:					
Water Found Depth UOM:		m			
<b><u>Hole Diameter</u></b>					
Hole ID:		1005605974			
Diameter:		8.25			
Depth From:		0.0			
Depth To:		9.140000343322754			
Hole Depth UOM:		m			
Hole Diameter UOM:		cm			

[6](#)

1 of 1

NW/54.2

67.9 / 1.87

ON

WWIS

Well ID: 7274037  
Construction Date:  
Primary Water Use: Monitoring and Test Hole  
Sec. Water Use: 0  
Final Well Status: Monitoring and Test Hole  
Water Type:  
Casing Material:  
Audit No: Z238046  
Tag: A191074  
Construction Method:

Data Entry Status:  
Data Src:  
Date Received: 10/28/2016  
Selected Flag: TRUE  
Abandonment Rec:  
Contractor: 7241  
Form Version: 7  
Owner:  
Street Name:  
County: OTTAWA

Map Key	Number of Records	Direction/ Distance (m)	Elev/Diff (m)	Site	DB
<b>Elevation (m):</b> <b>Elevation Reliability:</b> <b>Depth to Bedrock:</b> <b>Well Depth:</b> <b>Overburden/Bedrock:</b> <b>Pump Rate:</b> <b>Static Water Level:</b> <b>Flowing (Y/N):</b> <b>Flow Rate:</b> <b>Clear/Cloudy:</b>				<b>Municipality:</b> <b>Site Info:</b> <b>Lot:</b> <b>Concession:</b> <b>Concession Name:</b> <b>Easting NAD83:</b> <b>Northing NAD83:</b> <b>Zone:</b> <b>UTM Reliability:</b>	OTTAWA CITY
<b>PDF URL (Map):</b>		https://d2khazk8e83rdv.cloudfront.net/moe_mapping/downloads/2Water/Wells_pdfs/727\7274037.pdf			

**Additional Detail(s) (Map)**

**Well Completed Date:** 2016/10/01  
**Year Completed:** 2016  
**Depth (m):** 7.32  
**Latitude:** 45.3928828325543  
**Longitude:** -75.6828891451083  
**Path:** 727\7274037.pdf

**Bore Hole Information**

<b>Bore Hole ID:</b>	1006280914	<b>Elevation:</b>	
<b>DP2BR:</b>		<b>Elevrc:</b>	
<b>Spatial Status:</b>		<b>Zone:</b>	18
<b>Code OB:</b>		<b>East83:</b>	446547.00
<b>Code OB Desc:</b>		<b>North83:</b>	5026823.00
<b>Open Hole:</b>		<b>Org CS:</b>	UTM83
<b>Cluster Kind:</b>		<b>UTMRC:</b>	4
<b>Date Completed:</b>	01-Oct-2016 00:00:00	<b>UTMRC Desc:</b>	margin of error : 30 m - 100 m
<b>Remarks:</b>		<b>Location Method:</b>	wwr
<b>Elevrc Desc:</b>			
<b>Location Source Date:</b>			
<b>Improvement Location Source:</b>			
<b>Improvement Location Method:</b>			
<b>Source Revision Comment:</b>			
<b>Supplier Comment:</b>			

**Overburden and Bedrock**  
**Materials Interval**

**Formation ID:** 1006452854  
**Layer:** 3  
**Color:** 6  
**General Color:** BROWN  
**Mat1:** 28  
**Most Common Material:** SAND  
**Mat2:** 10  
**Mat2 Desc:** COARSE SAND  
**Mat3:**  
**Mat3 Desc:**  
**Formation Top Depth:** 4.880000114440918  
**Formation End Depth:** 7.320000171661377  
**Formation End Depth UOM:** m

**Overburden and Bedrock**  
**Materials Interval**

**Formation ID:** 1006452852  
**Layer:** 1

<b>Map Key</b>	<b>Number of Records</b>	<b>Direction/ Distance (m)</b>	<b>Elev/Diff (m)</b>	<b>Site</b>	<b>DB</b>
<b>Color:</b>		2			
<b>General Color:</b>		GREY			
<b>Mat1:</b>		11			
<b>Most Common Material:</b>		GRAVEL			
<b>Mat2:</b>					
<b>Mat2 Desc:</b>					
<b>Mat3:</b>					
<b>Mat3 Desc:</b>					
<b>Formation Top Depth:</b>		0.0			
<b>Formation End Depth:</b>		0.6100000143051147			
<b>Formation End Depth UOM:</b>		m			
<b><u>Overburden and Bedrock</u></b>					
<b><u>Materials Interval</u></b>					
<b>Formation ID:</b>		1006452853			
<b>Layer:</b>		2			
<b>Color:</b>		6			
<b>General Color:</b>		BROWN			
<b>Mat1:</b>		28			
<b>Most Common Material:</b>		SAND			
<b>Mat2:</b>					
<b>Mat2 Desc:</b>					
<b>Mat3:</b>					
<b>Mat3 Desc:</b>					
<b>Formation Top Depth:</b>		0.6100000143051147			
<b>Formation End Depth:</b>		4.880000114440918			
<b>Formation End Depth UOM:</b>		m			
<b><u>Annular Space/Abandonment</u></b>					
<b><u>Sealing Record</u></b>					
<b>Plug ID:</b>		1006452863			
<b>Layer:</b>		2			
<b>Plug From:</b>		0.3100000023841858			
<b>Plug To:</b>		3.9600000381469727			
<b>Plug Depth UOM:</b>		m			
<b><u>Annular Space/Abandonment</u></b>					
<b><u>Sealing Record</u></b>					
<b>Plug ID:</b>		1006452864			
<b>Layer:</b>		3			
<b>Plug From:</b>		3.9600000381469727			
<b>Plug To:</b>		7.320000171661377			
<b>Plug Depth UOM:</b>		m			
<b><u>Annular Space/Abandonment</u></b>					
<b><u>Sealing Record</u></b>					
<b>Plug ID:</b>		1006452862			
<b>Layer:</b>		1			
<b>Plug From:</b>		0.0			
<b>Plug To:</b>		0.3100000023841858			
<b>Plug Depth UOM:</b>		m			
<b><u>Method of Construction &amp; Well</u></b>					
<b><u>Use</u></b>					
<b>Method Construction ID:</b>		1006452861			
<b>Method Construction Code:</b>		2			
<b>Method Construction:</b>		Rotary (Convent.)			

Map Key	Number of Records	Direction/ Distance (m)	Elev/Diff (m)	Site	DB
---------	-------------------	----------------------------	------------------	------	----

**Other Method Construction:**

**Pipe Information**

**Pipe ID:** 1006452851  
**Casing No:** 0  
**Comment:**  
**Alt Name:**

**Construction Record - Casing**

**Casing ID:** 1006452857  
**Layer:** 1  
**Material:** 7  
**Open Hole or Material:** OTHER  
**Depth From:** 0.0  
**Depth To:** 4.269999980926514  
**Casing Diameter:** 4.03000020980835  
**Casing Diameter UOM:** cm  
**Casing Depth UOM:** m

**Construction Record - Screen**

**Screen ID:** 1006452858  
**Layer:** 1  
**Slot:** 10  
**Screen Top Depth:** 4.269999980926514  
**Screen End Depth:**  
**Screen Material:** 7  
**Screen Depth UOM:** m  
**Screen Diameter UOM:** cm  
**Screen Diameter:** 4.820000171661377

**Water Details**

**Water ID:** 1006452856  
**Layer:**  
**Kind Code:**  
**Kind:**  
**Water Found Depth:**  
**Water Found Depth UOM:** m

**Hole Diameter**

**Hole ID:** 1006452855  
**Diameter:** 15.239999771118164  
**Depth From:** 0.0  
**Depth To:** 7.320000171661377  
**Hole Depth UOM:** m  
**Hole Diameter UOM:** cm

<a href="#">7</a>	1 of 1	WNW/72.9	67.9 / 1.87	19 Glen Moriston Ave, Kanata Ottawa ON	SPL
<b>Ref No:</b>	8048-89WRKY			<b>Discharger Report:</b>	
<b>Site No:</b>				<b>Material Group:</b>	
<b>Incident Dt:</b>				<b>Health/Env Conseq:</b>	
<b>Year:</b>				<b>Client Type:</b>	
<b>Incident Cause:</b>	Discharge or Emission to Air			<b>Sector Type:</b>	Pipeline
<b>Incident Event:</b>				<b>Agency Involved:</b>	
<b>Contaminant Code:</b>	35			<b>Nearest Watercourse:</b>	

Map Key	Number of Records	Direction/ Distance (m)	Elev/Diff (m)	Site	DB
<b>Contaminant Name:</b> NATURAL GAS (METHANE) <b>Contaminant Limit 1:</b> <b>Contam Limit Freq 1:</b> <b>Contaminant UN No 1:</b> <b>Environment Impact:</b> Not Anticipated <b>Nature of Impact:</b> Air Pollution <b>Receiving Medium:</b> <b>Receiving Env:</b> <b>MOE Response:</b> No Field Response <b>Dt MOE Arvl on Scn:</b> <b>MOE Reported Dt:</b> 10/4/2010 <b>Dt Document Closed:</b> 10/8/2010 <b>Incident Reason:</b> Damage By Moving Equipment - Containers damaged by moving <b>Site Name:</b> 19 Glen Moriston Ave<UNOFFICIAL> <b>Site County/District:</b> <b>Site Geo Ref Meth:</b> <b>Incident Summary:</b> TSSA- 1 1/4" plastic line hit, made safe. <b>Contaminant Qty:</b> 0 other - see incident description				<b>Site Address:</b> <b>Site District Office:</b> <b>Site Postal Code:</b> <b>Site Region:</b> <b>Site Municipality:</b> <b>Site Lot:</b> <b>Site Conc:</b> <b>Northing:</b> <b>Easting:</b> <b>Site Geo Ref Accu:</b> <b>Site Map Datum:</b> <b>SAC Action Class:</b> TSSA - Fuel Safety Branch <b>Source Type:</b>	

<a href="#">8</a>	1 of 1	NNE/75.7	68.1 / 1.99	Trillium Bakery Ltd. 209 Belmont Ave Ottawa ON K1S 0V9	SCT
<b>Established:</b> 01-SEP-80 <b>Plant Size (ft²):</b> <b>Employment:</b>					
<b>--Details--</b>					
<b>Description:</b>		Retail Bakeries			
<b>SIC/NAICS Code:</b>		311811			
<b>Description:</b>		All Other Food Manufacturing			
<b>SIC/NAICS Code:</b>		311990			
<b>Description:</b>		Cookie and Cracker Manufacturing			
<b>SIC/NAICS Code:</b>		311821			
<b>Description:</b>		Retail Bakeries			
<b>SIC/NAICS Code:</b>		311811			
<b>Description:</b>		Commercial Bakeries and Frozen Bakery Product Manufacturing			
<b>SIC/NAICS Code:</b>		311814			

<a href="#">9</a>	1 of 5	NNW/76.8	68.6 / 2.51	City of Ottawa Ottawa ON K1P 1J1	ECA
<b>Approval No:</b> 7435-9RQTT2 <b>Approval Date:</b> 2015-02-03 <b>Status:</b> Approved <b>Record Type:</b> ECA <b>Link Source:</b> IDS <b>SWP Area Name:</b> Rideau Valley <b>Approval Type:</b> ECA-MUNICIPAL AND PRIVATE SEWAGE WORKS <b>Project Type:</b> MUNICIPAL AND PRIVATE SEWAGE WORKS <b>Business Name:</b> City of Ottawa <b>Address:</b> <b>Full Address:</b> <b>Full PDF Link:</b> <a href="https://www.accessenvironment.ene.gov.on.ca/instruments/3967-9LWKC3-14.pdf">https://www.accessenvironment.ene.gov.on.ca/instruments/3967-9LWKC3-14.pdf</a> <b>PDF Site Location:</b>		<b>MOE District:</b> Ottawa <b>City:</b> <b>Longitude:</b> -75.6829 <b>Latitude:</b> 45.3931 <b>Geometry X:</b> <b>Geometry Y:</b>			

Map Key	Number of Records	Direction/ Distance (m)	Elev/Diff (m)	Site	DB
<a href="#">9</a>	2 of 5	NNW/76.8	68.6 / 2.51	City of Ottawa Sunnyside Avenue Ottawa ON K2G 6J8	ECA
<b>Approval No:</b>	4736-6BGMU8	<b>MOE District:</b>	Ottawa		
<b>Approval Date:</b>	2005-04-15	<b>City:</b>			
<b>Status:</b>	Approved	<b>Longitude:</b>	-75.6829		
<b>Record Type:</b>	ECA	<b>Latitude:</b>	45.393100000000004		
<b>Link Source:</b>	IDS	<b>Geometry X:</b>			
<b>SWP Area Name:</b>	Rideau Valley	<b>Geometry Y:</b>			
<b>Approval Type:</b>	ECA-Municipal Drinking Water Systems				
<b>Project Type:</b>	Municipal Drinking Water Systems				
<b>Business Name:</b>	City of Ottawa				
<b>Address:</b>	Sunnyside Avenue				
<b>Full Address:</b>					
<b>Full PDF Link:</b>					
<b>PDF Site Location:</b>					
<a href="#">9</a>	3 of 5	NNW/76.8	68.6 / 2.51	City of Ottawa Link Road, between Glen Avenue and Grove Avenue Ottawa ON K1S 5K2	ECA
<b>Approval No:</b>	3192-5JFT3G	<b>MOE District:</b>	Ottawa		
<b>Approval Date:</b>	2003-02-07	<b>City:</b>			
<b>Status:</b>	Approved	<b>Longitude:</b>	-75.6829		
<b>Record Type:</b>	ECA	<b>Latitude:</b>	45.393100000000004		
<b>Link Source:</b>	IDS	<b>Geometry X:</b>			
<b>SWP Area Name:</b>	Rideau Valley	<b>Geometry Y:</b>			
<b>Approval Type:</b>	ECA-Municipal and Private Water Works				
<b>Project Type:</b>	Municipal and Private Water Works				
<b>Business Name:</b>	City of Ottawa				
<b>Address:</b>	Link Road, between Glen Avenue and Grove Avenue				
<b>Full Address:</b>					
<b>Full PDF Link:</b>					
<b>PDF Site Location:</b>					
<a href="#">9</a>	4 of 5	NNW/76.8	68.6 / 2.51	City of Ottawa Sunnyside Avenue Ottawa ON K2G 6J8	ECA
<b>Approval No:</b>	6603-6BGMYM	<b>MOE District:</b>	Ottawa		
<b>Approval Date:</b>	2005-04-15	<b>City:</b>			
<b>Status:</b>	Approved	<b>Longitude:</b>	-75.6829		
<b>Record Type:</b>	ECA	<b>Latitude:</b>	45.3931		
<b>Link Source:</b>	IDS	<b>Geometry X:</b>			
<b>SWP Area Name:</b>	Rideau Valley	<b>Geometry Y:</b>			
<b>Approval Type:</b>	ECA-MUNICIPAL AND PRIVATE SEWAGE WORKS				
<b>Project Type:</b>	MUNICIPAL AND PRIVATE SEWAGE WORKS				
<b>Business Name:</b>	City of Ottawa				
<b>Address:</b>	Sunnyside Avenue				
<b>Full Address:</b>					
<b>Full PDF Link:</b>	<a href="https://www.accessenvironment.ene.gov.on.ca/instruments/5699-6BFL5W-14.pdf">https://www.accessenvironment.ene.gov.on.ca/instruments/5699-6BFL5W-14.pdf</a>				
<b>PDF Site Location:</b>					
<a href="#">9</a>	5 of 5	NNW/76.8	68.6 / 2.51	City of Ottawa Brighton Avenue and Rideau River Drive Ottawa ON K2G 6J8	ECA

Map Key	Number of Records	Direction/ Distance (m)	Elev/Diff (m)	Site	DB
<b>Approval No:</b>	0313-6N5JUZ			<b>MOE District:</b> Ottawa	
<b>Approval Date:</b>	2006-03-28			<b>City:</b>	
<b>Status:</b>	Approved			<b>Longitude:</b> -75.6829	
<b>Record Type:</b>	ECA			<b>Latitude:</b> 45.393100000000004	
<b>Link Source:</b>	IDS			<b>Geometry X:</b>	
<b>SWP Area Name:</b>	Rideau Valley			<b>Geometry Y:</b>	
<b>Approval Type:</b>	ECA-Municipal Drinking Water Systems				
<b>Project Type:</b>	Municipal Drinking Water Systems				
<b>Business Name:</b>	City of Ottawa				
<b>Address:</b>	Brighton Avenue and Rideau River Drive				
<b>Full Address:</b>					
<b>Full PDF Link:</b>					
<b>PDF Site Location:</b>					

<a href="#">10</a>	1 of 1	<b>NNW/78.0</b>	<b>68.6 / 2.51</b>	<b>1150 Bank St Ottawa ON K1S3X6</b>	<b>EHS</b>
<b>Order No:</b>	20160804006			<b>Nearest Intersection:</b>	
<b>Status:</b>	C			<b>Municipality:</b>	
<b>Report Type:</b>	Standard Report			<b>Client Prov/State:</b> ON	
<b>Report Date:</b>	09-AUG-16			<b>Search Radius (km):</b> .25	
<b>Date Received:</b>	04-AUG-16			<b>X:</b> -75.682882	
<b>Previous Site Name:</b>				<b>Y:</b> 45.393116	
<b>Lot/Building Size:</b>					
<b>Additional Info Ordered:</b>					

<a href="#">11</a>	1 of 1	<b>NNE/82.3</b>	<b>67.8 / 1.76</b>	<b>ON</b>	<b>WWIS</b>
<b>Well ID:</b>	7295175			<b>Data Entry Status:</b> Yes	
<b>Construction Date:</b>				<b>Data Src:</b>	
<b>Primary Water Use:</b>				<b>Date Received:</b> 9/22/2017	
<b>Sec. Water Use:</b>				<b>Selected Flag:</b> TRUE	
<b>Final Well Status:</b>				<b>Abandonment Rec:</b>	
<b>Water Type:</b>				<b>Contractor:</b> 7543	
<b>Casing Material:</b>				<b>Form Version:</b> 8	
<b>Audit No:</b>	C36215			<b>Owner:</b>	
<b>Tag:</b>	A194839			<b>Street Name:</b>	
<b>Construction Method:</b>				<b>County:</b> OTTAWA	
<b>Elevation (m):</b>				<b>Municipality:</b> NEPEAN TOWNSHIP	
<b>Elevation Reliability:</b>				<b>Site Info:</b>	
<b>Depth to Bedrock:</b>				<b>Lot:</b>	
<b>Well Depth:</b>				<b>Concession:</b>	
<b>Overburden/Bedrock:</b>				<b>Concession Name:</b>	
<b>Pump Rate:</b>				<b>Easting NAD83:</b>	
<b>Static Water Level:</b>				<b>Northing NAD83:</b>	
<b>Flowing (Y/N):</b>				<b>Zone:</b>	
<b>Flow Rate:</b>				<b>UTM Reliability:</b>	
<b>Clear/Cloudy:</b>					

PDF URL (Map):

**Additional Detail(s) (Map)**

<b>Well Completed Date:</b>	2017/06/28
<b>Year Completed:</b>	2017
<b>Depth (m):</b>	
<b>Latitude:</b>	45.393138973503
<b>Longitude:</b>	-75.6822023491795
<b>Path:</b>	



Map Key	Number of Records	Direction/ Distance (m)	Elev/Diff (m)	Site	DB
---------	-------------------	----------------------------	------------------	------	----

**Bore Hole Information**

<b>Bore Hole ID:</b>	1006731080	<b>Elevation:</b>	
<b>DP2BR:</b>		<b>Elevrc:</b>	
<b>Spatial Status:</b>		<b>Zone:</b>	18
<b>Code OB:</b>		<b>East83:</b>	446601.00
<b>Code OB Desc:</b>		<b>North83:</b>	5026851.00
<b>Open Hole:</b>		<b>Org CS:</b>	UTM83
<b>Cluster Kind:</b>		<b>UTMRC:</b>	4
<b>Date Completed:</b>	28-Jun-2017 00:00:00	<b>UTMRC Desc:</b>	margin of error : 30 m - 100 m
<b>Remarks:</b>		<b>Location Method:</b>	wwr
<b>Elevrc Desc:</b>			
<b>Location Source Date:</b>			
<b>Improvement Location Source:</b>			
<b>Improvement Location Method:</b>			
<b>Source Revision Comment:</b>			
<b>Supplier Comment:</b>			

<a href="#">12</a>	1 of 2	W/84.7	66.6 / 0.51	<b>Enbridge Gas Distribution Inc.</b> 24 Glen Avenue Ottawa ON	<b>SPL</b>
--------------------	--------	--------	-------------	--	------------

<b>Ref No:</b>	5861-AYGLGL	<b>Discharger Report:</b>	
<b>Site No:</b>	NA	<b>Material Group:</b>	
<b>Incident Dt:</b>	2018/05/05	<b>Health/Env Conseq:</b>	2 - Minor Environment Corporation
<b>Year:</b>		<b>Client Type:</b>	Miscellaneous Industrial
<b>Incident Cause:</b>		<b>Sector Type:</b>	
<b>Incident Event:</b>	Leak/Break	<b>Agency Involved:</b>	
<b>Contaminant Code:</b>	35	<b>Nearest Watercourse:</b>	
<b>Contaminant Name:</b>	NATURAL GAS (METHANE)	<b>Site Address:</b>	24 Glen Avenue
<b>Contaminant Limit 1:</b>		<b>Site District Office:</b>	Ottawa
<b>Contam Limit Freq 1:</b>		<b>Site Postal Code:</b>	
<b>Contaminant UN No 1:</b>	1075	<b>Site Region:</b>	Eastern
<b>Environment Impact:</b>		<b>Site Municipality:</b>	Ottawa
<b>Nature of Impact:</b>		<b>Site Lot:</b>	
<b>Receiving Medium:</b>		<b>Site Conc:</b>	
<b>Receiving Env:</b>	Air	<b>Northing:</b>	
<b>MOE Response:</b>	No	<b>Easting:</b>	
<b>Dt MOE Arvl on Scn:</b>		<b>Site Geo Ref Accu:</b>	
<b>MOE Reported Dt:</b>	2018/05/05	<b>Site Map Datum:</b>	
<b>Dt Document Closed:</b>	2018/05/12	<b>SAC Action Class:</b>	TSSA - Fuel Safety Branch - Hydrocarbon Fuel Release/Spill
<b>Incident Reason:</b>	Operator/Human Error	<b>Source Type:</b>	Pipeline/Components
<b>Site Name:</b>	Residential<UNOFFICIAL>		
<b>Site County/District:</b>			
<b>Site Geo Ref Meth:</b>			
<b>Incident Summary:</b>	TSSA FSB: 1" plastic service line damage, made safe		
<b>Contaminant Qty:</b>	0 other - see incident description		

<a href="#">12</a>	2 of 2	W/84.7	66.6 / 0.51	<b>PIPELINE HIT 1"</b> 24 GLEN AVE,,OTTAWA,ON,K1S 2Z7,CA ON	<b>PINC</b>
--------------------	--------	--------	-------------	---	-------------

<b>Incident ID:</b>		<b>Pipe Material:</b>	
<b>Incident No:</b>	2298926	<b>Fuel Category:</b>	
<b>Incident Reported Dt:</b>	5/7/2018	<b>Health Impact:</b>	
<b>Type:</b>	FS-Pipeline Incident	<b>Environment Impact:</b>	
<b>Status Code:</b>		<b>Property Damage:</b>	
<b>Tank Status:</b>	Pipeline Damage Reason Est	<b>Service Interrupt:</b>	
<b>Task No:</b>		<b>Enforce Policy:</b>	
<b>Spills Action Centre:</b>		<b>Public Relation:</b>	
<b>Fuel Type:</b>		<b>Pipeline System:</b>	

Map Key	Number of Records	Direction/ Distance (m)	Elev/Diff (m)	Site	DB
<b>Fuel Occurrence Tp:</b> <b>Date of Occurrence:</b> <b>Occurrence Start Dt:</b> <b>Depth:</b> <b>Customer Acct Name:</b> <b>Incident Address:</b> <b>Operation Type:</b> <b>Pipeline Type:</b> <b>Regulator Type:</b> <b>Summary:</b> <b>Reported By:</b> <b>Affiliation:</b> <b>Occurrence Desc:</b> <b>Damage Reason:</b> <b>Notes:</b>					
<a href="#">13</a>	1 of 2	NW/93.1	68.5 / 2.42	<b>PSIG:</b> <b>Attribute Category:</b> <b>Regulator Location:</b> <b>Method Details:</b>  PIPELINE HIT 1" 24 GLEN AVE,,OTTAWA,ON,K1S 2Z7,CA	SCT
<b>Established:</b> <b>Plant Size (ft²):</b> <b>Employment:</b>					
1963 4000 15					
<b>--Details--</b>					
<b>Description:</b> <b>SIC/NAICS Code:</b>					
CURTAINS AND DRAPERIES 2391					
<b>Description:</b> <b>SIC/NAICS Code:</b>					
DRAPERY HARDWARE AND WINDOW BLINDS AND SHADES 2591					
<a href="#">13</a>	2 of 2	NW/93.1	68.5 / 2.42	<b>Elite Home Decorating</b> <b>1134 Bank St</b> <b>Ottawa ON K1S 3X6</b>	SCT
<b>Established:</b> <b>Plant Size (ft²):</b> <b>Employment:</b>					
01-AUG-63 4000					
<b>--Details--</b>					
<b>Description:</b> <b>SIC/NAICS Code:</b>					
Curtain and Linen Mills 314120					
<a href="#">14</a>	1 of 2	NNW/102.0	68.5 / 2.42	<b>LA PAUSE VELO LTEE THE BIKE STOP</b> <b>OUT OF BUSINESS 1126 BANK STREET</b> <b>OTTAWA ON K1S 3X6</b>	GEN
<b>Generator No:</b> <b>SIC Code:</b> <b>SIC Description:</b> <b>Approval Years:</b> <b>PO Box No:</b> <b>Country:</b>					
ON0990700 6542 BICYCLE SHOPS 88,89,90					
<b>Status:</b> <b>Co Admin:</b> <b>Choice of Contact:</b> <b>Phone No Admin:</b> <b>Contam. Facility:</b> <b>MHSW Facility:</b>					
Detail(s)					
<b>Waste Class:</b> <b>Waste Class Desc:</b>					
213 PETROLEUM DISTILLATES					

Map Key	Number of Records	Direction/ Distance (m)	Elev/Diff (m)	Site	DB
<a href="#">14</a>	2 of 2	NNW/102.0	68.5 / 2.42	LA PAUSE VELO (OUT OF BUSINESS) 24-447 1126 BANK STREET OTTAWA ON K1S 3X6	GEN
<b>Generator No:</b>	ON0990700	<b>Status:</b>			
<b>SIC Code:</b>	6542	<b>Co Admin:</b>			
<b>SIC Description:</b>	BICYCLE SHOPS	<b>Choice of Contact:</b>			
<b>Approval Years:</b>	92,93,94,95,96,97,98	<b>Phone No Admin:</b>			
<b>PO Box No:</b>		<b>Contam. Facility:</b>			
<b>Country:</b>		<b>MHSW Facility:</b>			
<a href="#">15</a>	1 of 3	NNW/115.9	70.0 / 3.90	DAVID BERMAN TYPOGRAPHICS 2 HOPEWELL AVENUE OTTAWA ON K1S 2Y8	GEN
<b>Generator No:</b>	ON0861500	<b>Status:</b>			
<b>SIC Code:</b>	2819	<b>Co Admin:</b>			
<b>SIC Description:</b>	OTHER COMM. PRINTING	<b>Choice of Contact:</b>			
<b>Approval Years:</b>	86,87,88	<b>Phone No Admin:</b>			
<b>PO Box No:</b>		<b>Contam. Facility:</b>			
<b>Country:</b>		<b>MHSW Facility:</b>			
<b><u>Detail(s)</u></b>					
<b>Waste Class:</b>	264				
<b>Waste Class Desc:</b>	PHOTOPROCESSING WASTES				
<a href="#">15</a>	2 of 3	NNW/115.9	70.0 / 3.90	DAVID BERMAN (OUT OF BUSINESS) 2 HOPEWELL AVENUE OTTAWA ON K1S 2Y8	GEN
<b>Generator No:</b>	ON0861500	<b>Status:</b>			
<b>SIC Code:</b>	2819	<b>Co Admin:</b>			
<b>SIC Description:</b>	OTHER COMM. PRINTING	<b>Choice of Contact:</b>			
<b>Approval Years:</b>	89,90	<b>Phone No Admin:</b>			
<b>PO Box No:</b>		<b>Contam. Facility:</b>			
<b>Country:</b>		<b>MHSW Facility:</b>			
<b><u>Detail(s)</u></b>					
<b>Waste Class:</b>	264				
<b>Waste Class Desc:</b>	PHOTOPROCESSING WASTES				
<a href="#">15</a>	3 of 3	NNW/115.9	70.0 / 3.90	DAVID BERMAN (OUT OF BUSINESS) 12-228 2 HOPEWELL AVENUE OTTAWA ON K1S 2Y8	GEN
<b>Generator No:</b>	ON0861500	<b>Status:</b>			
<b>SIC Code:</b>	2819	<b>Co Admin:</b>			
<b>SIC Description:</b>	OTHER COMM. PRINTING	<b>Choice of Contact:</b>			
<b>Approval Years:</b>	92,93,94,95,96,97,98	<b>Phone No Admin:</b>			
<b>PO Box No:</b>		<b>Contam. Facility:</b>			
<b>Country:</b>		<b>MHSW Facility:</b>			
<a href="#">16</a>	1 of 2	ENE/121.4	66.9 / 0.85	PRIVATE RESIDENCE 41 WILLARD ST FURNACE OIL TANK OTTAWA CITY ON K1S 1T6	SPL
<b>Ref No:</b>	123604	<b>Discharger Report:</b>			

Map Key	Number of Records	Direction/ Distance (m)	Elev/Diff (m)	Site	DB
Site No: Incident Dt: Year: Incident Cause: Incident Event: Contaminant Code: Contaminant Name: Contaminant Limit 1: Contam Limit Freq 1: Contaminant UN No 1: Environment Impact: Nature of Impact: Receiving Medium: Receiving Env: MOE Response: Dt MOE Arvl on Scn: MOE Reported Dt: Dt Document Closed: Incident Reason: Site Name: Site County/District: Site Geo Ref Meth: Incident Summary: Contaminant Qty:	2/13/1996   CONTAINER OVERFLOW       NOT ANTICIPATED  LAND    2/13/1996  ERROR			Material Group: Health/Env Conseq: Client Type: Sector Type: Agency Involved: Nearest Watercourse: Site Address: Site District Office: Site Postal Code: Site Region: Site Municipality: 20101 Site Lot: Site Conc: Northing: Easting: Site Geo Ref Accu: Site Map Datum: SAC Action Class: Source Type:	
				PRIVATE FUEL OIL TANK-2 LFURNACE OIL SPRAYED TO CONCRETE,PVMT.CLEANED.	

<a href="#">16</a>	2 of 2	ENE/121.4	66.9 / 0.85	PRIVATE RESIDENCE 41 WILLARD STREET FURNACE OIL TANK OTTAWA CITY ON K1S 1T6	SPL
Ref No: Site No: Incident Dt: Year: Incident Cause: Incident Event: Contaminant Code: Contaminant Name: Contaminant Limit 1: Contam Limit Freq 1: Contaminant UN No 1: Environment Impact: Nature of Impact: Receiving Medium: Receiving Env: MOE Response: Dt MOE Arvl on Scn: MOE Reported Dt: Dt Document Closed: Incident Reason: Site Name: Site County/District: Site Geo Ref Meth: Incident Summary: Contaminant Qty:	166084  3/29/1999  PIPE/HOSE LEAK     POSSIBLE Soil contamination LAND    4/1/1999  EQUIPMENT FAILURE			Discharger Report: Material Group: Health/Env Conseq: Client Type: Sector Type: Agency Involved: Nearest Watercourse: Site Address: Site District Office: Site Postal Code: Site Region: Site Municipality: 20101 Site Lot: Site Conc: Northing: Easting: Site Geo Ref Accu: Site Map Datum: SAC Action Class: Source Type:	
				PRIVATE RESIDENCE-50 L FURNACE OIL UDER BASEMENTFLOOR.	

<a href="#">17</a>	1 of 3	N/127.5	68.9 / 2.81	Cyan Solutions Ltd. 1125 Bank St Ottawa ON K1S 3X4	SCT
Established: Plant Size (ft²): Employment:	1994  2				

Map Key	Number of Records	Direction/ Distance (m)	Elev/Diff (m)	Site	DB
<b>--Details--</b>					
<b>Description:</b>		Quick Printing			
<b>SIC/NAICS Code:</b>		323114			
<b>Description:</b>		Digital Printing			
<b>SIC/NAICS Code:</b>		323115			
<b>Description:</b>		Other Printing			
<b>SIC/NAICS Code:</b>		323119			

<u>17</u>	2 of 3	N/127.5	68.9 / 2.81	1125 BANK STREET OTTAWA ON K1S 3X4	HINC
<b>External File Num:</b>		FS INC 0902-00696			
<b>Fuel Occurrence Type:</b>		Explosion			
<b>Date of Occurrence:</b>		2/6/2009			
<b>Fuel Type Involved:</b>		Gasoline			
<b>Status Desc:</b>		Completed - Causal Analysis(End)			
<b>Job Type Desc:</b>		Incident/Near-Miss Occurrence (FS)			
<b>Oper. Type Involved:</b>		Commercial (e.g. restaurant, business unit, etc)			
<b>Service Interruptions:</b>		Yes			
<b>Property Damage:</b>		Yes			
<b>Fuel Life Cycle Stage:</b>		Utilization			
<b>Root Cause:</b>		Root Cause: Equipment/Material/Component:No Procedures:No Maintenance:No Design:No Training:No Management:No Human Factors:Yes			
<b>Reported Details:</b>					
<b>Fuel Category:</b>		Unknown			
<b>Occurrence Type:</b>		Incident			
<b>Affiliation:</b>		Industry Stakeholder (Licensee/Registration/Certificate Holder, Facility Owner, etc.)			
<b>County Name:</b>		Ottawa			
<b>Approx. Quant. Rel:</b>					
<b>Nearby body of water:</b>					
<b>Enter Drainage Syst.:</b>					
<b>Approx. Quant. Unit:</b>					
<b>Environmental Impact:</b>					

<u>17</u>	3 of 3	N/127.5	68.9 / 2.81	City of Ottawa 1125 Bank Street Ottawa ON	SPL
<b>Ref No:</b>	4213-AZSLTA			<b>Discharger Report:</b>	
<b>Site No:</b>	NA			<b>Material Group:</b>	
<b>Incident Dt:</b>	2018/06/16			<b>Health/Env Conseq:</b>	2 - Minor Environment
<b>Year:</b>				<b>Client Type:</b>	Municipal Government
<b>Incident Cause:</b>				<b>Sector Type:</b>	Miscellaneous Communal
<b>Incident Event:</b>	Leak/Break			<b>Agency Involved:</b>	
<b>Contaminant Code:</b>	12			<b>Nearest Watercourse:</b>	
<b>Contaminant Name:</b>	GASOLINE			<b>Site Address:</b>	1125 Bank Street
<b>Contaminant Limit 1:</b>				<b>Site District Office:</b>	Ottawa
<b>Contam Limit Freq 1:</b>				<b>Site Postal Code:</b>	
<b>Contaminant UN No 1:</b>	1203			<b>Site Region:</b>	Eastern
<b>Environment Impact:</b>				<b>Site Municipality:</b>	Ottawa
<b>Nature of Impact:</b>				<b>Site Lot:</b>	
<b>Receiving Medium:</b>				<b>Site Conc:</b>	
<b>Receiving Env:</b>	Land; Surface Water			<b>Northing:</b>	5026893.28
<b>MOE Response:</b>	No			<b>Easting:</b>	446547.77
<b>Dt MOE Arvl on Scn:</b>				<b>Site Geo Ref Accu:</b>	
<b>MOE Reported Dt:</b>	2018/06/16			<b>Site Map Datum:</b>	
<b>Dt Document Closed:</b>	2018/07/31			<b>SAC Action Class:</b>	Land Spills
<b>Incident Reason:</b>	Equipment Failure			<b>Source Type:</b>	Motor Vehicle

Map Key	Number of Records	Direction/ Distance (m)	Elev/Diff (m)	Site	DB
<b>Site Name:</b> <b>Site County/District:</b> <b>Site Geo Ref Meth:</b> <b>Incident Summary:</b> <b>Contaminant Qty:</b>		Catchbasin<UNOFFICIAL>  Ottawa 311: 1-2 L gasoline to road & cb, clnd 2 L			
<a href="#">18</a>	1 of 1	NNW/128.1	68.9 / 2.81	R.M. OF OTTAWA-CARLETON HOPEWELL AVE/BANK ST. OTTAWA CITY ON	CA
<b>Certificate #:</b> <b>Application Year:</b> <b>Issue Date:</b> <b>Approval Type:</b> <b>Status:</b> <b>Application Type:</b> <b>Client Name:</b> <b>Client Address:</b> <b>Client City:</b> <b>Client Postal Code:</b> <b>Project Description:</b> <b>Contaminants:</b> <b>Emission Control:</b>		7-0443-97- 97 5/27/1997 Municipal water Approved           			
<a href="#">19</a>	1 of 11	ESE/133.2	64.0 / -2.05	MR GAS LIMITED ATTN LILIANNE LEVAC 1201 BANK ST OTTAWA ON K1S 3X7	PRT
<b>Location ID:</b> <b>Type:</b> <b>Expiry Date:</b> <b>Capacity (L):</b> <b>Licence #:</b>		10839 retail 1994-05-31 50000 0076363191			
<a href="#">19</a>	2 of 11	ESE/133.2	64.0 / -2.05	SUPERIOR PROPANE INC 1201 BANK ST OTTAWA ON K1S3X7	PRT
<b>Location ID:</b> <b>Type:</b> <b>Expiry Date:</b> <b>Capacity (L):</b> <b>Licence #:</b>		10839 retail 1990-08-31 5000 0034133001			
<a href="#">19</a>	3 of 11	ESE/133.2	64.0 / -2.05	1201 BANK ST. OTTAWA ON	PRT
<b>Location ID:</b> <b>Type:</b> <b>Expiry Date:</b> <b>Capacity (L):</b> <b>Licence #:</b>		17692 retail    			
<a href="#">19</a>	4 of 11	ESE/133.2	64.0 / -2.05	SUPERIOR PROPANE INC 1201 BANK ST OTTAWA ON	DTNK

Map Key	Number of Records	Direction/ Distance (m)	Elev/Diff (m)	Site	DB
---------	-------------------	-------------------------	---------------	------	----

Delisted Expired Fuel Safety Facilities

<b>Instance No:</b>	9647980	<b>Expired Date:</b>	
<b>Status:</b>	EXPIRED	<b>Max Hazard Rank:</b>	
<b>Instance ID:</b>	392269	<b>Facility Location:</b>	
<b>Instance Type:</b>	FS Facility	<b>Facility Type:</b>	
<b>Instance Creation Dt:</b>		<b>Fuel Type 2:</b>	
<b>Instance Install Dt:</b>		<b>Fuel Type 3:</b>	
<b>Item Description:</b>		<b>Panam Related:</b>	
<b>Manufacturer:</b>		<b>Panam Venue Nm:</b>	
<b>Model:</b>		<b>External Identifier:</b>	
<b>Serial No:</b>		<b>Item:</b>	
<b>ULC Standard:</b>		<b>Piping Steel:</b>	
<b>Quantity:</b>		<b>Piping Galvanized:</b>	
<b>Unit of Measure:</b>		<b>Tank Single Wall St:</b>	
<b>Overfill Prot Type:</b>		<b>Piping Underground:</b>	
<b>Creation Date:</b>		<b>Tank Underground:</b>	
<b>Next Periodic Str DT:</b>		<b>Source:</b>	
<b>TSSA Base Sched Cycle 2:</b>			
<b>TSSAMax Hazard Rank 1:</b>			
<b>TSSA Risk Based Periodic Yn:</b>			
<b>TSSA Volume of Directives:</b>			
<b>TSSA Periodic Exempt:</b>			
<b>TSSA Statutory Interval:</b>			
<b>TSSA Recd Insp Interva:</b>			
<b>TSSA Recd Tolerance:</b>			
<b>TSSA Program Area:</b>			
<b>TSSA Program Area 2:</b>			
<b>Description:</b>	Fuels Safety Propane Filling Plant > 5000 USW		
<b>Original Source:</b>	EXP		
<b>Record Date:</b>	Up to Mar 2012		

<a href="#">19</a>	5 of 11	ESE/133.2	64.0 / -2.05	MR GAS LIMITED ** 1201 BANK ST OTTAWA ON K1S 3X7	DTNK
--------------------	---------	-----------	--------------	--	------

Delisted Expired Fuel Safety Facilities

<b>Instance No:</b>	9938913	<b>Expired Date:</b>	6/9/1992
<b>Status:</b>	EXPIRED	<b>Max Hazard Rank:</b>	
<b>Instance ID:</b>		<b>Facility Location:</b>	
<b>Instance Type:</b>	FS Facility	<b>Facility Type:</b>	
<b>Instance Creation Dt:</b>		<b>Fuel Type 2:</b>	
<b>Instance Install Dt:</b>		<b>Fuel Type 3:</b>	
<b>Item Description:</b>		<b>Panam Related:</b>	
<b>Manufacturer:</b>		<b>Panam Venue Nm:</b>	
<b>Model:</b>		<b>External Identifier:</b>	
<b>Serial No:</b>		<b>Item:</b>	
<b>ULC Standard:</b>		<b>Piping Steel:</b>	
<b>Quantity:</b>		<b>Piping Galvanized:</b>	
<b>Unit of Measure:</b>		<b>Tank Single Wall St:</b>	
<b>Overfill Prot Type:</b>		<b>Piping Underground:</b>	
<b>Creation Date:</b>		<b>Tank Underground:</b>	
<b>Next Periodic Str DT:</b>		<b>Source:</b>	
<b>TSSA Base Sched Cycle 2:</b>			
<b>TSSAMax Hazard Rank 1:</b>			
<b>TSSA Risk Based Periodic Yn:</b>			
<b>TSSA Volume of Directives:</b>			
<b>TSSA Periodic Exempt:</b>			

Map Key	Number of Records	Direction/ Distance (m)	Elev/Diff (m)	Site	DB
<b>TSSA Statutory Interval:</b> <b>TSSA Recd Insp Interva:</b> <b>TSSA Recd Tolerance:</b> <b>TSSA Program Area:</b> <b>TSSA Program Area 2:</b> <b>Description:</b> <b>Original Source:</b> EXP <b>Record Date:</b> Up to May 2013					

<a href="#">19</a>	6 of 11	ESE/133.2	64.0 / -2.05	MR GAS LIMITED ** 1201 BANK ST OTTAWA ON	DTNK
--------------------	---------	-----------	--------------	--	------

**Delisted Expired Fuel Safety Facilities**

<b>Instance No:</b> 10899831 <b>Status:</b> EXPIRED <b>Instance ID:</b> 50408 <b>Instance Type:</b> FS Piping <b>Instance Creation Dt:</b> <b>Instance Install Dt:</b> <b>Item Description:</b> <b>Manufacturer:</b> <b>Model:</b> <b>Serial No:</b> <b>ULC Standard:</b> <b>Quantity:</b> <b>Unit of Measure:</b> <b>Overfill Prot Type:</b> <b>Creation Date:</b> <b>Next Periodic Str DT:</b> <b>TSSA Base Sched Cycle 2:</b> <b>TSSAMax Hazard Rank 1:</b> <b>TSSA Risk Based Periodic Yn:</b> <b>TSSA Volume of Directives:</b> <b>TSSA Periodic Exempt:</b> <b>TSSA Statutory Interval:</b> <b>TSSA Recd Insp Interva:</b> <b>TSSA Recd Tolerance:</b> <b>TSSA Program Area:</b> <b>TSSA Program Area 2:</b> <b>Description:</b> FS Piping <b>Original Source:</b> EXP <b>Record Date:</b> Up to Mar 2012	<b>Expired Date:</b> <b>Max Hazard Rank:</b> <b>Facility Location:</b> <b>Facility Type:</b> <b>Fuel Type 2:</b> <b>Fuel Type 3:</b> <b>Panam Related:</b> <b>Panam Venue Nm:</b> <b>External Identifier:</b> <b>Item:</b> <b>Piping Steel:</b> <b>Piping Galvanized:</b> <b>Tank Single Wall St:</b> <b>Piping Underground:</b> <b>Tank Underground:</b> <b>Source:</b>
---	---

<a href="#">19</a>	7 of 11	ESE/133.2	64.0 / -2.05	MR GAS LIMITED ** 1201 BANK ST OTTAWA ON	DTNK
--------------------	---------	-----------	--------------	--	------

**Delisted Expired Fuel Safety Facilities**

<b>Instance No:</b> 10899819 <b>Status:</b> EXPIRED <b>Instance ID:</b> 50576 <b>Instance Type:</b> FS Piping <b>Instance Creation Dt:</b> <b>Instance Install Dt:</b> <b>Item Description:</b> <b>Manufacturer:</b>	<b>Expired Date:</b> <b>Max Hazard Rank:</b> <b>Facility Location:</b> <b>Facility Type:</b> <b>Fuel Type 2:</b> <b>Fuel Type 3:</b> <b>Panam Related:</b> <b>Panam Venue Nm:</b>
---	--



Map Key	Number of Records	Direction/ Distance (m)	Elev/Diff (m)	Site	DB
<b>Model:</b> <b>Serial No:</b> <b>ULC Standard:</b> <b>Quantity:</b> <b>Unit of Measure:</b> <b>Overfill Prot Type:</b> <b>Creation Date:</b> <b>Next Periodic Str DT:</b> <b>TSSA Base Sched Cycle 2:</b> <b>TSSAMax Hazard Rank 1:</b> <b>TSSA Risk Based Periodic Yn:</b> <b>TSSA Volume of Directives:</b> <b>TSSA Periodic Exempt:</b> <b>TSSA Statutory Interval:</b> <b>TSSA Recd Insp Interva:</b> <b>TSSA Recd Tolerance:</b> <b>TSSA Program Area:</b> <b>TSSA Program Area 2:</b> <b>Description:</b> <b>Original Source:</b> <b>Record Date:</b>		FS Piping EXP Up to Mar 2012		<b>External Identifier:</b> <b>Item:</b> <b>Piping Steel:</b> <b>Piping Galvanized:</b> <b>Tank Single Wall St:</b> <b>Piping Underground:</b> <b>Tank Underground:</b> <b>Source:</b>	

<a href="#">19</a>	8 of 11	ESE/133.2	64.0 / -2.05	MR GAS LIMITED** 1201 BANK ST OTTAWA K1S 3X7 ON CA ON	DTNK
--------------------	---------	-----------	--------------	---	------

<a href="#">19</a>	9 of 11	ESE/133.2	64.0 / -2.05	MR GAS LIMITED** 1201 BANK ST OTTAWA K1S 3X7 ON CA ON	DTNK
--------------------	---------	-----------	--------------	---	------

<a href="#">19</a>	10 of 11	ESE/133.2	64.0 / -2.05	MR GAS LIMITED** 1201 BANK ST OTTAWA K1S 3X7 ON CA ON	FST
--------------------	----------	-----------	--------------	---	-----

<b>Instance No:</b>	10899810	<b>Manufacturer:</b>	
<b>Status:</b>		<b>Serial No:</b>	
<b>Cont Name:</b>		<b>Ulc Standard:</b>	
<b>Instance Type:</b>		<b>Quantity:</b>	
<b>Item:</b>	FS LIQUID FUEL TANK	<b>Unit of Measure:</b>	
<b>Item Description:</b>	FS Liquid Fuel Tank	<b>Fuel Type:</b>	Gasoline
<b>Tank Type:</b>	Liquid Fuel Single Wall UST	<b>Fuel Type2:</b>	NULL
<b>Install Date:</b>	6/8/1992	<b>Fuel Type3:</b>	NULL
<b>Install Year:</b>	1991	<b>Piping Steel:</b>	
<b>Years in Service:</b>		<b>Piping Galvanized:</b>	
<b>Model:</b>	NULL	<b>Tanks Single Wall St:</b>	
<b>Description:</b>		<b>Piping Underground:</b>	
<b>Capacity:</b>	15000	<b>Num Underground:</b>	
<b>Tank Material:</b>	Steel	<b>Panam Related:</b>	
<b>Corrosion Protect:</b>		<b>Panam Venue:</b>	
<b>Overfill Protect:</b>			
<b>Facility Type:</b>	FS Liquid Fuel Tank		
<b>Parent Facility Type:</b>			
<b>Facility Location:</b>			
<b>Device Installed Location:</b>	1201 BANK ST OTTAWA K1S 3X7 ON CA		

**Fuel Storage Tank Details**

**Owner Account Name:** MR GAS LIMITED\*\*

**Liquid Fuel Tank Details**

Map Key	Number of Records	Direction/ Distance (m)	Elev/Diff (m)	Site	DB
<b>Overfill Protection:</b>					
<b>Owner Account Name:</b>		MR GAS LIMITED**			
<b>Item:</b>		FS LIQUID FUEL TANK			

<a href="#">19</a>	11 of 11	ESE/133.2	64.0 / -2.05	MR GAS LIMITED** 1201 BANK ST OTTAWA K1S 3X7 ON CA ON	FST
<b>Instance No:</b>		10899825		<b>Manufacturer:</b>	
<b>Status:</b>				<b>Serial No:</b>	
<b>Cont Name:</b>				<b>Ulc Standard:</b>	
<b>Instance Type:</b>				<b>Quantity:</b>	
<b>Item:</b>		FS LIQUID FUEL TANK		<b>Unit of Measure:</b>	
<b>Item Description:</b>		FS Liquid Fuel Tank		<b>Fuel Type:</b> Gasoline	
<b>Tank Type:</b>		Liquid Fuel Single Wall UST		<b>Fuel Type2:</b> NULL	
<b>Install Date:</b>		6/8/1992		<b>Fuel Type3:</b> NULL	
<b>Install Year:</b>		1991		<b>Piping Steel:</b>	
<b>Years in Service:</b>				<b>Piping Galvanized:</b>	
<b>Model:</b>		NULL		<b>Tanks Single Wall St:</b>	
<b>Description:</b>				<b>Piping Underground:</b>	
<b>Capacity:</b>		35000		<b>Num Underground:</b>	
<b>Tank Material:</b>		Steel		<b>Panam Related:</b>	
<b>Corrosion Protect:</b>				<b>Panam Venue:</b>	
<b>Overfill Protect:</b>					
<b>Facility Type:</b>		FS Liquid Fuel Tank			
<b>Parent Facility Type:</b>					
<b>Facility Location:</b>					
<b>Device Installed Location:</b>		1201 BANK ST OTTAWA K1S 3X7 ON CA			

**Fuel Storage Tank Details**

**Owner Account Name:** MR GAS LIMITED\*\*

**Liquid Fuel Tank Details**

**Overfill Protection:**  
**Owner Account Name:** MR GAS LIMITED\*\*  
**Item:** FS LIQUID FUEL TANK

<a href="#">20</a>	1 of 2	SW/141.5	64.6 / -1.49	DUMONT FOUNDATIONS 38 GROVE AVE,,OTTAWA,ON,K1S 3A6,CA ON	PINC
<b>Incident ID:</b>				<b>Pipe Material:</b>	
<b>Incident No:</b>		1920266		<b>Fuel Category:</b> Natural Gas	
<b>Incident Reported Dt:</b>		8/10/2016		<b>Health Impact:</b>	
<b>Type:</b>		FS-Pipeline Incident		<b>Environment Impact:</b>	
<b>Status Code:</b>				<b>Property Damage:</b> Yes	
<b>Tank Status:</b>		Pipeline Damage Reason Est		<b>Service Interrupt:</b>	
<b>Task No:</b>		6282689		<b>Enforce Policy:</b> Yes	
<b>Spills Action Centre:</b>				<b>Public Relation:</b>	
<b>Fuel Type:</b>				<b>Pipeline System:</b>	
<b>Fuel Occurrence Tp:</b>				<b>PSIG:</b>	
<b>Date of Occurrence:</b>				<b>Attribute Category:</b> FS-Perform P-line Inc Invest	
<b>Occurrence Start Dt:</b>		2016/08/10		<b>Regulator Location:</b>	
<b>Depth:</b>				<b>Method Details:</b> E-mail	
<b>Customer Acct Name:</b>		DUMONT FOUNDATIONS			
<b>Incident Address:</b>		38 GROVE AVE,,OTTAWA,ON,K1S 3A6,CA			
<b>Operation Type:</b>					
<b>Pipeline Type:</b>					
<b>Regulator Type:</b>					
<b>Summary:</b>		38 GROVE AVE, OTTAWA - PIPELINE HIT - 1"			

Map Key	Number of Records	Direction/ Distance (m)	Elev/Diff (m)	Site	DB
<b>Reported By:</b>		Bernie Monette - ENBRIDGE			
<b>Affiliation:</b>					
<b>Occurrence Desc:</b>					
<b>Damage Reason:</b>		Excavation practices not sufficient			
<b>Notes:</b>					
<a href="#">20</a>	2 of 2	SW/141.5	64.6 / -1.49	Enbridge Gas Distribution Inc. 38 Grove Ave Ottawa ON	SPL
<b>Ref No:</b>	8835-ACPJXQ			<b>Discharger Report:</b>	
<b>Site No:</b>	NA			<b>Material Group:</b>	
<b>Incident Dt:</b>	2016/08/10			<b>Health/Env Conseq:</b>	
<b>Year:</b>				<b>Client Type:</b>	
<b>Incident Cause:</b>				<b>Sector Type:</b>	Miscellaneous Industrial
<b>Incident Event:</b>	Leak/Break			<b>Agency Involved:</b>	
<b>Contaminant Code:</b>	35			<b>Nearest Watercourse:</b>	
<b>Contaminant Name:</b>	NATURAL GAS (METHANE)			<b>Site Address:</b>	38 Grove Ave
<b>Contaminant Limit 1:</b>				<b>Site District Office:</b>	
<b>Contam Limit Freq 1:</b>				<b>Site Postal Code:</b>	
<b>Contaminant UN No 1:</b>				<b>Site Region:</b>	
<b>Environment Impact:</b>				<b>Site Municipality:</b>	Ottawa
<b>Nature of Impact:</b>				<b>Site Lot:</b>	
<b>Receiving Medium:</b>				<b>Site Conc:</b>	
<b>Receiving Env:</b>	Air			<b>Northing:</b>	
<b>MOE Response:</b>	No			<b>Easting:</b>	
<b>Dt MOE Arvl on Scn:</b>				<b>Site Geo Ref Accu:</b>	
<b>MOE Reported Dt:</b>	2016/08/10			<b>Site Map Datum:</b>	
<b>Dt Document Closed:</b>	2016/08/16			<b>SAC Action Class:</b>	TSSA - Fuel Safety Branch - Hydrocarbon Fuel Release/Spill
<b>Incident Reason:</b>	Operator/Human Error			<b>Source Type:</b>	
<b>Site Name:</b>	residential<UNOFFICIAL>				
<b>Site County/District:</b>					
<b>Site Geo Ref Meth:</b>					
<b>Incident Summary:</b>	TSSA: 38 Grove ave, 1 inch, safe				
<b>Contaminant Qty:</b>	0 n/a				
<a href="#">21</a>	1 of 2	N/142.5	70.0 / 3.90	1213247 ont inc 1115 bank st Ottawa ON K1S 3X4	GEN
<b>Generator No:</b>	ON5845343			<b>Status:</b>	
<b>SIC Code:</b>	451110			<b>Co Admin:</b>	
<b>SIC Description:</b>				<b>Choice of Contact:</b>	
<b>Approval Years:</b>	2011			<b>Phone No Admin:</b>	
<b>PO Box No:</b>				<b>Contam. Facility:</b>	
<b>Country:</b>				<b>MHSW Facility:</b>	
<a href="#">21</a>	2 of 2	N/142.5	70.0 / 3.90	1213247 ont inc 1115 bank st Ottawa ON K1S 3X4	GEN
<b>Generator No:</b>	ON5845343			<b>Status:</b>	
<b>SIC Code:</b>	451110			<b>Co Admin:</b>	
<b>SIC Description:</b>	Sporting Goods Stores			<b>Choice of Contact:</b>	
<b>Approval Years:</b>	2012			<b>Phone No Admin:</b>	
<b>PO Box No:</b>				<b>Contam. Facility:</b>	
<b>Country:</b>				<b>MHSW Facility:</b>	
<a href="#">22</a>	1 of 8	N/142.6	70.0 / 3.90	1213247 ont inc 1115 bank st	GEN

Map Key	Number of Records	Direction/ Distance (m)	Elev/Diff (m)	Site	DB
Ottawa ON					
<b>Generator No:</b>	ON5845343			<b>Status:</b>	
<b>SIC Code:</b>	451110			<b>Co Admin:</b>	
<b>SIC Description:</b>	SPORTING GOODS STORES			<b>Choice of Contact:</b>	
<b>Approval Years:</b>	2013			<b>Phone No Admin:</b>	
<b>PO Box No:</b>				<b>Contam. Facility:</b>	
<b>Country:</b>				<b>MHSW Facility:</b>	
<b><u>Detail(s)</u></b>					
<b>Waste Class:</b>	213				
<b>Waste Class Desc:</b>	PETROLEUM DISTILLATES				
<a href="#">22</a>	2 of 8	N/142.6	70.0 / 3.90	1213247 ont inc 1115 bank st Ottawa ON K1S 3X4	GEN
<b>Generator No:</b>	ON5845343			<b>Status:</b>	
<b>SIC Code:</b>	451110			<b>Co Admin:</b>	
<b>SIC Description:</b>	SPORTING GOODS STORES			<b>Choice of Contact:</b>	CO_OFFICIAL
<b>Approval Years:</b>	2016			<b>Phone No Admin:</b>	No
<b>PO Box No:</b>				<b>Contam. Facility:</b>	No
<b>Country:</b>	Canada			<b>MHSW Facility:</b>	No
<b><u>Detail(s)</u></b>					
<b>Waste Class:</b>	213				
<b>Waste Class Desc:</b>	PETROLEUM DISTILLATES				
<a href="#">22</a>	3 of 8	N/142.6	70.0 / 3.90	1213247 ont inc 1115 bank st Ottawa ON K1S 3X4	GEN
<b>Generator No:</b>	ON5845343			<b>Status:</b>	
<b>SIC Code:</b>	451110			<b>Co Admin:</b>	
<b>SIC Description:</b>	SPORTING GOODS STORES			<b>Choice of Contact:</b>	CO_OFFICIAL
<b>Approval Years:</b>	2015			<b>Phone No Admin:</b>	No
<b>PO Box No:</b>				<b>Contam. Facility:</b>	No
<b>Country:</b>	Canada			<b>MHSW Facility:</b>	No
<b><u>Detail(s)</u></b>					
<b>Waste Class:</b>	213				
<b>Waste Class Desc:</b>	PETROLEUM DISTILLATES				
<a href="#">22</a>	4 of 8	N/142.6	70.0 / 3.90	Pomerleau 1115 Bank Street Ottawa ON K1S3X4	GEN
<b>Generator No:</b>	ON7455744			<b>Status:</b>	
<b>SIC Code:</b>	237990			<b>Co Admin:</b>	
<b>SIC Description:</b>	OTHER HEAVY AND CIVIL ENGINEERING CONSTRUCTION			<b>Choice of Contact:</b>	CO_OFFICIAL
<b>Approval Years:</b>	2014			<b>Phone No Admin:</b>	No
<b>PO Box No:</b>				<b>Contam. Facility:</b>	No
<b>Country:</b>	Canada			<b>MHSW Facility:</b>	No
<b><u>Detail(s)</u></b>					

Map Key	Number of Records	Direction/ Distance (m)	Elev/Diff (m)	Site	DB
<b>Waste Class:</b>		243			
<b>Waste Class Desc:</b>		PCBS			
<a href="#">22</a>	5 of 8	N/142.6	70.0 / 3.90	1213247 ont inc 1115 bank st Ottawa ON K1S 3X4	GEN
<b>Generator No:</b>	ON5845343			<b>Status:</b>	
<b>SIC Code:</b>	451110			<b>Co Admin:</b>	
<b>SIC Description:</b>	SPORTING GOODS STORES			<b>Choice of Contact:</b>	CO_OFFICIAL
<b>Approval Years:</b>	2014			<b>Phone No Admin:</b>	
<b>PO Box No:</b>				<b>Contam. Facility:</b>	No
<b>Country:</b>	Canada			<b>MHSW Facility:</b>	No
<b><u>Detail(s)</u></b>					
<b>Waste Class:</b>		213			
<b>Waste Class Desc:</b>		PETROLEUM DISTILLATES			
<a href="#">22</a>	6 of 8	N/142.6	70.0 / 3.90	1213247 ont inc 1115 bank st Ottawa ON K1S 3X4	GEN
<b>Generator No:</b>	ON5845343			<b>Status:</b>	Registered
<b>SIC Code:</b>				<b>Co Admin:</b>	
<b>SIC Description:</b>				<b>Choice of Contact:</b>	
<b>Approval Years:</b>	As of Dec 2018			<b>Phone No Admin:</b>	
<b>PO Box No:</b>				<b>Contam. Facility:</b>	
<b>Country:</b>	Canada			<b>MHSW Facility:</b>	
<b><u>Detail(s)</u></b>					
<b>Waste Class:</b>		213 T			
<b>Waste Class Desc:</b>		Petroleum distillates			
<a href="#">22</a>	7 of 8	N/142.6	70.0 / 3.90	1213247 ont inc 1115 bank st Ottawa ON K1S 3X4	GEN
<b>Generator No:</b>	ON5845343			<b>Status:</b>	Registered
<b>SIC Code:</b>				<b>Co Admin:</b>	
<b>SIC Description:</b>				<b>Choice of Contact:</b>	
<b>Approval Years:</b>	As of Jul 2020			<b>Phone No Admin:</b>	
<b>PO Box No:</b>				<b>Contam. Facility:</b>	
<b>Country:</b>	Canada			<b>MHSW Facility:</b>	
<b><u>Detail(s)</u></b>					
<b>Waste Class:</b>		213 T			
<b>Waste Class Desc:</b>		Petroleum distillates			
<a href="#">22</a>	8 of 8	N/142.6	70.0 / 3.90	1213247 ont inc 1115 bank st Ottawa ON K1S 3X4	GEN
<b>Generator No:</b>	ON5845343			<b>Status:</b>	Registered
<b>SIC Code:</b>				<b>Co Admin:</b>	
<b>SIC Description:</b>				<b>Choice of Contact:</b>	
<b>Approval Years:</b>	As of Nov 2021			<b>Phone No Admin:</b>	

Map Key	Number of Records	Direction/ Distance (m)	Elev/Diff (m)	Site	DB
PO Box No: Country:	Canada			Contam. Facility: MHSW Facility:	
<b>Detail(s)</b>					
Waste Class: Waste Class Desc:	213 T Petroleum distillates				
<a href="#">23</a>	1 of 3	SW/143.3	63.9 / -2.13	MTS ALLSTREAM INC 27 OSSINGTON AVE,,OTTAWA,ON,K1S 3B3,CA ON	PINC
Incident ID:				Pipe Material:	
Incident No:	1738884			Fuel Category:	Natural Gas
Incident Reported Dt:	10/16/2015			Health Impact:	
Type:	FS-Pipeline Incident			Environment Impact:	
Status Code:				Property Damage:	Yes
Tank Status:	Pipeline Damage Reason Est			Service Interrupt:	
Task No:	5906071			Enforce Policy:	Yes
Spills Action Centre:				Public Relation:	
Fuel Type:				Pipeline System:	
Fuel Occurrence Tp:				PSIG:	
Date of Occurrence:				Attribute Category:	FS-Perform P-line Inc Invest
Occurrence Start Dt:	2015/11/06			Regulator Location:	
Depth:				Method Details:	E-mail
Customer Acct Name:	MTS ALLSTREAM INC				
Incident Address:	27 OSSINGTON AVE,,OTTAWA,ON,K1S 3B3,CA				
Operation Type:					
Pipeline Type:					
Regulator Type:					
Summary:	27 OSSINGTON AVE, OTTAWA - PIPELINE HIT - 1"				
Reported By:	Peter O'Gorman - ENBRIDGE				
Affiliation:					
Occurrence Desc:					
Damage Reason:	Excavation practices not sufficient				
Notes:					
<a href="#">23</a>	2 of 3	SW/143.3	63.9 / -2.13	27 Ossington Ave, Ottawa Ottawa ON	SPL
Ref No:	3546-A3CQC2			Discharger Report:	
Site No:	NA			Material Group:	
Incident Dt:	10/16/2015			Health/Env Conseq:	
Year:				Client Type:	
Incident Cause:				Sector Type:	Unknown / N/A
Incident Event:				Agency Involved:	
Contaminant Code:	35			Nearest Watercourse:	
Contaminant Name:	NATURAL GAS (METHANE)			Site Address:	27 Ossington Ave, Ottawa
Contaminant Limit 1:				Site District Office:	
Contam Limit Freq 1:				Site Postal Code:	
Contaminant UN No 1:				Site Region:	
Environment Impact:				Site Municipality:	Ottawa
Nature of Impact:				Site Lot:	
Receiving Medium:				Site Conc:	
Receiving Env:				Nothing:	
MOE Response:	No			Easting:	
Dt MOE Arvl on Scn:				Site Geo Ref Accu:	
MOE Reported Dt:	10/16/2015			Site Map Datum:	
Dt Document Closed:				SAC Action Class:	TSSA - Fuel Safety Branch - Hydrocarbon Fuel Release/Spill
Incident Reason:	Unknown / N/A			Source Type:	
Site Name:	line strike<UNOFFICIAL>				

Map Key	Number of Records	Direction/ Distance (m)	Elev/Diff (m)	Site	DB
<b>Site County/District:</b> <b>Site Geo Ref Meth:</b> <b>Incident Summary:</b> TSSA: 1 inch pl ip residential, made safe <b>Contaminant Qty:</b> 0 other - see incident description					
<a href="#">23</a>	3 of 3	SW/143.3	63.9 / -2.13	MTS ALLSTREAM INC 27 OSSINGTON AVE,,OTTAWA,ON,K1S 3B3,CA ON	PINC
<b>Incident ID:</b> <b>Incident No:</b> 1751594 <b>Incident Reported Dt:</b> 11/6/2015 <b>Type:</b> FS-Pipeline Incident <b>Status Code:</b> <b>Tank Status:</b> Not Required <b>Task No:</b> <b>Spills Action Centre:</b> <b>Fuel Type:</b> <b>Fuel Occurrence Tp:</b> <b>Date of Occurrence:</b> <b>Occurrence Start Dt:</b> <b>Depth:</b> <b>Customer Acct Name:</b> MTS ALLSTREAM INC <b>Incident Address:</b> 27 OSSINGTON AVE,,OTTAWA,ON,K1S 3B3,CA <b>Operation Type:</b> <b>Pipeline Type:</b> <b>Regulator Type:</b> <b>Summary:</b> <b>Reported By:</b> <b>Affiliation:</b> <b>Occurrence Desc:</b> <b>Damage Reason:</b> <b>Notes:</b>					
<b>Pipe Material:</b> <b>Fuel Category:</b> <b>Health Impact:</b> <b>Environment Impact:</b> <b>Property Damage:</b> <b>Service Interrupt:</b> <b>Enforce Policy:</b> <b>Public Relation:</b> <b>Pipeline System:</b> <b>PSIG:</b> <b>Attribute Category:</b> <b>Regulator Location:</b> <b>Method Details:</b>					
<a href="#">24</a>	1 of 2	SSE/152.1	63.2 / -2.88	Enbridge Gas Distribution Inc. 71 Cameron Avenue Ottawa ON	SPL
<b>Ref No:</b> 3807-BDGQE2 <b>Site No:</b> NA <b>Incident Dt:</b> 6/25/2019 <b>Year:</b> <b>Incident Cause:</b> <b>Incident Event:</b> Leak/Break <b>Contaminant Code:</b> 35 <b>Contaminant Name:</b> NATURAL GAS (METHANE) <b>Contaminant Limit 1:</b> <b>Contam Limit Freq 1:</b> <b>Contaminant UN No 1:</b> 1075 <b>Environment Impact:</b> <b>Nature of Impact:</b> <b>Receiving Medium:</b> <b>Receiving Env:</b> Air <b>MOE Response:</b> No <b>Dt MOE Arvl on Scn:</b> <b>MOE Reported Dt:</b> 6/25/2019 <b>Dt Document Closed:</b> 9/6/2019 <b>Incident Reason:</b> Operator/Human Error <b>Site Name:</b> 71 Cameron Avenue<UNOFFICIAL> <b>Site County/District:</b> <b>Site Geo Ref Meth:</b>					
<b>Discharger Report:</b> <b>Material Group:</b> <b>Health/Env Conseq:</b> 2 - Minor Environment <b>Client Type:</b> Corporation <b>Sector Type:</b> Miscellaneous Communal <b>Agency Involved:</b> <b>Nearest Watercourse:</b> <b>Site Address:</b> 71 Cameron Avenue <b>Site District Office:</b> Ottawa <b>Site Postal Code:</b> <b>Site Region:</b> Eastern <b>Site Municipality:</b> Ottawa <b>Site Lot:</b> <b>Site Conc:</b> <b>Northing:</b> 5026639.74 <b>Easting:</b> 446648.81 <b>Site Geo Ref Accu:</b> <b>Site Map Datum:</b> <b>SAC Action Class:</b> TSSA - Fuel Safety Branch - Hydrocarbon Fuel Release/Spill <b>Source Type:</b> Pipeline/Components					

Map Key	Number of Records	Direction/ Distance (m)	Elev/Diff (m)	Site	DB
<b>Incident Summary:</b>		TSSA FSB: 1.25" plastic IP service linestrike; made safe			
<b>Contaminant Qty:</b>		1 other - see incident description			
<a href="#">24</a>	2 of 2	SSE/152.1	63.2 / -2.88	ENBRIDGE GAS INC 71 CAMERON AVE., OTTAWA, ON, K1S 0W8, CA ON	PINC
<b>Incident ID:</b>		<b>Pipe Material:</b>			
<b>Incident No:</b> 2617940		<b>Fuel Category:</b>			
<b>Incident Reported Dt:</b> 6/25/2019		<b>Health Impact:</b>			
<b>Type:</b> FS-Pipeline Incident		<b>Environment Impact:</b>			
<b>Status Code:</b>		<b>Property Damage:</b>			
<b>Tank Status:</b> Pipeline Damage Reason Est		<b>Service Interrupt:</b>			
<b>Task No:</b>		<b>Enforce Policy:</b>			
<b>Spills Action Centre:</b>		<b>Public Relation:</b>			
<b>Fuel Type:</b>		<b>Pipeline System:</b>			
<b>Fuel Occurrence Tp:</b>		<b>PSIG:</b>			
<b>Date of Occurrence:</b>		<b>Attribute Category:</b>			
<b>Occurrence Start Dt:</b>		<b>Regulator Location:</b>			
<b>Depth:</b>		<b>Method Details:</b>			
<b>Customer Acct Name:</b> ENBRIDGE GAS INC					
<b>Incident Address:</b> 71 CAMERON AVE., OTTAWA, ON, K1S 0W8, CA					
<b>Operation Type:</b>					
<b>Pipeline Type:</b>					
<b>Regulator Type:</b>					
<b>Summary:</b>					
<b>Reported By:</b>					
<b>Affiliation:</b>					
<b>Occurrence Desc:</b>					
<b>Damage Reason:</b>					
<b>Notes:</b>					
<a href="#">25</a>	1 of 1	ENE/153.5	64.9 / -1.14	PRIVATE RESIDENCE 17 SCOTIA PLACE FURNACE OIL TANK OTTAWA CITY ON K1S 0W2	SPL
<b>Ref No:</b> 118628		<b>Discharger Report:</b>			
<b>Site No:</b>		<b>Material Group:</b>			
<b>Incident Dt:</b> 9/18/1995		<b>Health/Env Conseq:</b>			
<b>Year:</b>		<b>Client Type:</b>			
<b>Incident Cause:</b> CONTAINER OVERFLOW		<b>Sector Type:</b>			
<b>Incident Event:</b>		<b>Agency Involved:</b>			
<b>Contaminant Code:</b>		<b>Nearest Watercourse:</b>			
<b>Contaminant Name:</b>		<b>Site Address:</b>			
<b>Contaminant Limit 1:</b>		<b>Site District Office:</b>			
<b>Contam Limit Freq 1:</b>		<b>Site Postal Code:</b>			
<b>Contaminant UN No 1:</b>		<b>Site Region:</b>			
<b>Environment Impact:</b> POSSIBLE		<b>Site Municipality:</b> 20101			
<b>Nature of Impact:</b> Soil contamination		<b>Site Lot:</b>			
<b>Receiving Medium:</b> LAND		<b>Site Conc:</b>			
<b>Receiving Env:</b>		<b>Northing:</b>			
<b>MOE Response:</b>		<b>Easting:</b> INSURANCE COMPANY			
<b>Dt MOE Arvl on Scn:</b>		<b>Site Geo Ref Accu:</b>			
<b>MOE Reported Dt:</b> 9/18/1995		<b>Site Map Datum:</b>			
<b>Dt Document Closed:</b>		<b>SAC Action Class:</b>			
<b>Incident Reason:</b> ERROR		<b>Source Type:</b>			
<b>Site Name:</b>					
<b>Site County/District:</b>					
<b>Site Geo Ref Meth:</b>					
<b>Incident Summary:</b> PRIVATE RESIDENCE- FUEL OIL TANK OVER FLOW 14L TOSOIL-INS CO. ARR.G.CLEANUP					
<b>Contaminant Qty:</b>					



Map Key	Number of Records	Direction/ Distance (m)	Elev/Diff (m)	Site	DB
<a href="#">26</a>	1 of 1	SSW/154.0	62.9 / -3.19	22 OSSINGTON AVENUE OTTAWA ON K1S 3B4	HINC
<b>External File Num:</b>		FS INC 0809-05754			
<b>Fuel Occurrence Type:</b>		Pipeline Strike			
<b>Date of Occurrence:</b>		9/18/2008			
<b>Fuel Type Involved:</b>		Natural Gas			
<b>Status Desc:</b>		Completed - Causal Analysis(End)			
<b>Job Type Desc:</b>		Incident/Near-Miss Occurrence (FS)			
<b>Oper. Type Involved:</b>		Private Dwelling			
<b>Service Interruptions:</b>		Yes			
<b>Property Damage:</b>		Yes			
<b>Fuel Life Cycle Stage:</b>		Utilization			
<b>Root Cause:</b>		Root Cause: Equipment/Material/Component:N/A Procedures:Yes Maintenance:N/A Design:N/A Training:Yes Management:Yes Human Factors:Y			
<b>Reported Details:</b>					
<b>Fuel Category:</b>		Gaseous Fuel			
<b>Occurrence Type:</b>		Incident			
<b>Affiliation:</b>		Industry Stakeholder (Licensee/Registration/Certificate Holder, Facility Owner, etc.)			
<b>County Name:</b>		Ottawa			
<b>Approx. Quant. Rel:</b>					
<b>Nearby body of water:</b>					
<b>Enter Drainage Syst.:</b>					
<b>Approx. Quant. Unit:</b>					
<b>Environmental Impact:</b>					
<a href="#">27</a>	1 of 1	N/155.4	69.9 / 3.87	1111 Bank St Ottawa ON K1S3X4	EHS
<b>Order No:</b>		20130627004		<b>Nearest Intersection:</b>	
<b>Status:</b>		C		<b>Municipality:</b>	
<b>Report Type:</b>		Custom Report		<b>Client Prov/State:</b> ON	
<b>Report Date:</b>		04-JUL-13		<b>Search Radius (km):</b> .25	
<b>Date Received:</b>		27-JUN-13		<b>X:</b> -75.682811	
<b>Previous Site Name:</b>				<b>Y:</b> 45.393836	
<b>Lot/Building Size:</b>					
<b>Additional Info Ordered:</b>					
<a href="#">28</a>	1 of 1	NNW/166.2	70.5 / 4.42	1063 BANN ST Ottawa ON	WWIS
<b>Well ID:</b>		7203574		<b>Data Entry Status:</b>	
<b>Construction Date:</b>				<b>Data Src:</b>	
<b>Primary Water Use:</b>		Monitoring and Test Hole		<b>Date Received:</b> 6/21/2013	
<b>Sec. Water Use:</b>				<b>Selected Flag:</b> TRUE	
<b>Final Well Status:</b>		Test Hole		<b>Abandonment Rec:</b>	
<b>Water Type:</b>				<b>Contractor:</b> 7241	
<b>Casing Material:</b>				<b>Form Version:</b> 7	
<b>Audit No:</b>		Z168911		<b>Owner:</b>	
<b>Tag:</b>		A146541		<b>Street Name:</b> 1063 BANN ST	
<b>Construction Method:</b>				<b>County:</b> OTTAWA	
<b>Elevation (m):</b>				<b>Municipality:</b> OTTAWA CITY	
<b>Elevation Reliability:</b>				<b>Site Info:</b>	
<b>Depth to Bedrock:</b>				<b>Lot:</b>	
<b>Well Depth:</b>				<b>Concession:</b>	
<b>Overburden/Bedrock:</b>				<b>Concession Name:</b>	
<b>Pump Rate:</b>				<b>Easting NAD83:</b>	
<b>Static Water Level:</b>				<b>Northing NAD83:</b>	
<b>Flowing (Y/N):</b>				<b>Zone:</b>	
<b>Flow Rate:</b>				<b>UTM Reliability:</b>	

Map Key	Number of Records	Direction/ Distance (m)	Elev/Diff (m)	Site	DB
---------	-------------------	----------------------------	------------------	------	----

Clear/Cloudy:

PDF URL (Map): [https://d2khazk8e83rdv.cloudfront.net/moe\\_mapping/downloads/2Water/Wells\\_pdfs/720\7203574.pdf](https://d2khazk8e83rdv.cloudfront.net/moe_mapping/downloads/2Water/Wells_pdfs/720\7203574.pdf)

**Additional Detail(s) (Map)**

Well Completed Date: 2013/05/21  
 Year Completed: 2013  
 Depth (m): 12.71  
 Latitude: 45.3939269859582  
 Longitude: -75.6828889452768  
 Path: 720\7203574.pdf

**Bore Hole Information**

Bore Hole ID:	1004365573	Elevation:	
DP2BR:		Elevrc:	
Spatial Status:		Zone:	18
Code OB:		East83:	446548.00
Code OB Desc:		North83:	5026939.00
Open Hole:		Org CS:	UTM83
Cluster Kind:		UTMRC:	5
Date Completed:	21-May-2013 00:00:00	UTMRC Desc:	margin of error : 100 m - 300 m
Remarks:		Location Method:	wwr
Elevrc Desc:			
Location Source Date:			
Improvement Location Source:			
Improvement Location Method:			
Source Revision Comment:			
Supplier Comment:			

**Overburden and Bedrock  
Materials Interval**

Formation ID: 1004951423  
 Layer: 3  
 Color: 6  
 General Color: BROWN  
 Mat1: 08  
 Most Common Material: FINE SAND  
 Mat2:  
 Mat2 Desc:  
 Mat3: 73  
 Mat3 Desc: HARD  
 Formation Top Depth: 7.619999885559082  
 Formation End Depth: 12.100000381469727  
 Formation End Depth UOM: m

**Overburden and Bedrock  
Materials Interval**

Formation ID: 1004951421  
 Layer: 1  
 Color: 6  
 General Color: BROWN  
 Mat1: 28  
 Most Common Material: SAND  
 Mat2: 06  
 Mat2 Desc: SILT  
 Mat3: 85  
 Mat3 Desc: SOFT  
 Formation Top Depth: 0.0

<b>Map Key</b>	<b>Number of Records</b>	<b>Direction/ Distance (m)</b>	<b>Elev/Diff (m)</b>	<b>Site</b>	<b>DB</b>
<b>Formation End Depth:</b>		3.0999999046325684			
<b>Formation End Depth UOM:</b>		m			
<b><u>Overburden and Bedrock Materials Interval</u></b>					
<b>Formation ID:</b>		1004951424			
<b>Layer:</b>		4			
<b>Color:</b>		6			
<b>General Color:</b>		BROWN			
<b>Mat1:</b>		08			
<b>Most Common Material:</b>		FINE SAND			
<b>Mat2:</b>					
<b>Mat2 Desc:</b>					
<b>Mat3:</b>		73			
<b>Mat3 Desc:</b>		HARD			
<b>Formation Top Depth:</b>		12.100000381469727			
<b>Formation End Depth:</b>		12.710000038146973			
<b>Formation End Depth UOM:</b>		m			
<b><u>Overburden and Bedrock Materials Interval</u></b>					
<b>Formation ID:</b>		1004951422			
<b>Layer:</b>		2			
<b>Color:</b>		6			
<b>General Color:</b>		BROWN			
<b>Mat1:</b>		08			
<b>Most Common Material:</b>		FINE SAND			
<b>Mat2:</b>					
<b>Mat2 Desc:</b>					
<b>Mat3:</b>					
<b>Mat3 Desc:</b>					
<b>Formation Top Depth:</b>		3.0999999046325684			
<b>Formation End Depth:</b>		7.619999885559082			
<b>Formation End Depth UOM:</b>		m			
<b><u>Annular Space/Abandonment Sealing Record</u></b>					
<b>Plug ID:</b>		1004951433			
<b>Layer:</b>		1			
<b>Plug From:</b>		0.0			
<b>Plug To:</b>		0.3100000023841858			
<b>Plug Depth UOM:</b>		m			
<b><u>Annular Space/Abandonment Sealing Record</u></b>					
<b>Plug ID:</b>		1004951435			
<b>Layer:</b>		3			
<b>Plug From:</b>		9.140000343322754			
<b>Plug To:</b>		12.710000038146973			
<b>Plug Depth UOM:</b>		m			
<b><u>Annular Space/Abandonment Sealing Record</u></b>					
<b>Plug ID:</b>		1004951434			
<b>Layer:</b>		2			
<b>Plug From:</b>		0.3100000023841858			
<b>Plug To:</b>		9.140000343322754			

<i>Map Key</i>	<i>Number of Records</i>	<i>Direction/ Distance (m)</i>	<i>Elev/Diff (m)</i>	<i>Site</i>	<i>DB</i>
----------------	--------------------------	--------------------------------	----------------------	-------------	-----------

**Plug Depth UOM:** m

**Method of Construction & Well Use**

**Method Construction ID:** 1004951432  
**Method Construction Code:** D  
**Method Construction:** Direct Push  
**Other Method Construction:**

**Pipe Information**

**Pipe ID:** 1004951420  
**Casing No:** 0  
**Comment:**  
**Alt Name:**

**Construction Record - Casing**

**Casing ID:** 1004951428  
**Layer:** 1  
**Material:** 5  
**Open Hole or Material:** PLASTIC  
**Depth From:** 0.0  
**Depth To:** 9.75  
**Casing Diameter:** 3.450000047683716  
**Casing Diameter UOM:** cm  
**Casing Depth UOM:** m

**Construction Record - Screen**

**Screen ID:** 1004951429  
**Layer:** 1  
**Slot:** 10  
**Screen Top Depth:** 9.75  
**Screen End Depth:** 12.710000038146973  
**Screen Material:** 5  
**Screen Depth UOM:** m  
**Screen Diameter UOM:** cm  
**Screen Diameter:** 4.210000038146973

**Water Details**

**Water ID:** 1004951427  
**Layer:**  
**Kind Code:**  
**Kind:**  
**Water Found Depth:**  
**Water Found Depth UOM:** m

**Hole Diameter**

**Hole ID:** 1004951425  
**Diameter:** 8.25  
**Depth From:** 0.0  
**Depth To:** 7.619999885559082  
**Hole Depth UOM:** m  
**Hole Diameter UOM:** cm

**Hole Diameter**

Map Key	Number of Records	Direction/ Distance (m)	Elev/Diff (m)	Site	DB
<b>Hole ID:</b>		1004951426			
<b>Diameter:</b>		5.710000038146973			
<b>Depth From:</b>		7.619999885559082			
<b>Depth To:</b>		12.710000038146973			
<b>Hole Depth UOM:</b>		m			
<b>Hole Diameter UOM:</b>		cm			

<a href="#">29</a>	1 of 12	NW/169.1	69.9 / 3.81	OTTAWA BOARD OF EDUCATION, HOPEWELL P.S. 17 HOPEWELL AVE. (SWM) OTTAWA CITY ON K1S 2Y7	CA
<b>Certificate #:</b>		3-0616-96-			
<b>Application Year:</b>		96			
<b>Issue Date:</b>		7/26/1996			
<b>Approval Type:</b>		Municipal sewage			
<b>Status:</b>		Approved			
<b>Application Type:</b>					
<b>Client Name:</b>					
<b>Client Address:</b>					
<b>Client City:</b>					
<b>Client Postal Code:</b>					
<b>Project Description:</b>					
<b>Contaminants:</b>					
<b>Emission Control:</b>					

<a href="#">29</a>	2 of 12	NW/169.1	69.9 / 3.81	Ottawa-Carleton District School Board Hopewell Avenue Public School 17 Hopewell Avenue Ottawa ON K1S 2Y7	GEN
<b>Generator No:</b>		ON4765316		<b>Status:</b>	
<b>SIC Code:</b>				<b>Co Admin:</b>	
<b>SIC Description:</b>				<b>Choice of Contact:</b>	
<b>Approval Years:</b>		03,04		<b>Phone No Admin:</b>	
<b>PO Box No:</b>				<b>Contam. Facility:</b>	
<b>Country:</b>				<b>MHSW Facility:</b>	

<a href="#">29</a>	3 of 12	NW/169.1	69.9 / 3.81	Ottawa-Carleton District School Board 17 Hopewell Ave Ottawa ON K1S 2Y7	GEN
<b>Generator No:</b>		ON7909550		<b>Status:</b>	
<b>SIC Code:</b>		611110		<b>Co Admin:</b>	
<b>SIC Description:</b>		Elementary and Secondary Schools		<b>Choice of Contact:</b>	
<b>Approval Years:</b>		2010		<b>Phone No Admin:</b>	
<b>PO Box No:</b>				<b>Contam. Facility:</b>	
<b>Country:</b>				<b>MHSW Facility:</b>	

**Detail(s)**

<b>Waste Class:</b>	145
<b>Waste Class Desc:</b>	PAINT/PIGMENT/COATING RESIDUES
<b>Waste Class:</b>	146
<b>Waste Class Desc:</b>	OTHER SPECIFIED INORGANICS
<b>Waste Class:</b>	263
<b>Waste Class Desc:</b>	ORGANIC LABORATORY CHEMICALS
<b>Waste Class:</b>	212

Map Key	Number of Records	Direction/ Distance (m)	Elev/Diff (m)	Site	DB
<b>Waste Class Desc:</b>		ALIPHATIC SOLVENTS			
<b>Waste Class:</b>		252			
<b>Waste Class Desc:</b>		WASTE OILS & LUBRICANTS			
<b>Waste Class:</b>		121			
<b>Waste Class Desc:</b>		ALKALINE WASTES - HEAVY METALS			
<b>Waste Class:</b>		148			
<b>Waste Class Desc:</b>		INORGANIC LABORATORY CHEMICALS			

[29](#)      4 of 12      **NW/169.1**      **69.9 / 3.81**      **Ottawa-Carleton District School Board  
17 Hopewell Ave  
Ottawa ON K1S 2Y7**      **GEN**

<b>Generator No:</b>	ON7909550	<b>Status:</b>
<b>SIC Code:</b>	611110	<b>Co Admin:</b>
<b>SIC Description:</b>	Elementary and Secondary Schools	<b>Choice of Contact:</b>
<b>Approval Years:</b>	2011	<b>Phone No Admin:</b>
<b>PO Box No:</b>		<b>Contam. Facility:</b>
<b>Country:</b>		<b>MHSW Facility:</b>

**Detail(s)**

<b>Waste Class:</b>	148
<b>Waste Class Desc:</b>	INORGANIC LABORATORY CHEMICALS
<b>Waste Class:</b>	121
<b>Waste Class Desc:</b>	ALKALINE WASTES - HEAVY METALS
<b>Waste Class:</b>	212
<b>Waste Class Desc:</b>	ALIPHATIC SOLVENTS
<b>Waste Class:</b>	146
<b>Waste Class Desc:</b>	OTHER SPECIFIED INORGANICS
<b>Waste Class:</b>	252
<b>Waste Class Desc:</b>	WASTE OILS & LUBRICANTS
<b>Waste Class:</b>	145
<b>Waste Class Desc:</b>	PAINT/PIGMENT/COATING RESIDUES
<b>Waste Class:</b>	263
<b>Waste Class Desc:</b>	ORGANIC LABORATORY CHEMICALS

[29](#)      5 of 12      **NW/169.1**      **69.9 / 3.81**      **Ottawa-Carleton District School Board  
17 Hopewell Ave  
Ottawa ON K1S 2Y7**      **GEN**

<b>Generator No:</b>	ON7909550	<b>Status:</b>
<b>SIC Code:</b>	611110	<b>Co Admin:</b>
<b>SIC Description:</b>	Elementary and Secondary Schools	<b>Choice of Contact:</b>
<b>Approval Years:</b>	2012	<b>Phone No Admin:</b>
<b>PO Box No:</b>		<b>Contam. Facility:</b>
<b>Country:</b>		<b>MHSW Facility:</b>

**Detail(s)**

<b>Waste Class:</b>	148
<b>Waste Class Desc:</b>	INORGANIC LABORATORY CHEMICALS
<b>Waste Class:</b>	146
<b>Waste Class Desc:</b>	OTHER SPECIFIED INORGANICS

Map Key	Number of Records	Direction/ Distance (m)	Elev/Diff (m)	Site	DB
<b>Waste Class:</b>		252			
<b>Waste Class Desc:</b>		WASTE OILS & LUBRICANTS			
<b>Waste Class:</b>		263			
<b>Waste Class Desc:</b>		ORGANIC LABORATORY CHEMICALS			
<b>Waste Class:</b>		145			
<b>Waste Class Desc:</b>		PAINT/PIGMENT/COATING RESIDUES			
<b>Waste Class:</b>		121			
<b>Waste Class Desc:</b>		ALKALINE WASTES - HEAVY METALS			
<b>Waste Class:</b>		212			
<b>Waste Class Desc:</b>		ALIPHATIC SOLVENTS			

[29](#)      6 of 12      **NW/169.1**      **69.9 / 3.81**      **Ottawa-Carleton District School Board  
17 Hopewell Ave  
Ottawa ON**      **GEN**

<b>Generator No:</b>	ON7909550	<b>Status:</b>	
<b>SIC Code:</b>	611110	<b>Co Admin:</b>	
<b>SIC Description:</b>	ELEMENTARY AND SECONDARY SCHOOLS	<b>Choice of Contact:</b>	
<b>Approval Years:</b>	2013	<b>Phone No Admin:</b>	
<b>PO Box No:</b>		<b>Contam. Facility:</b>	
<b>Country:</b>		<b>MHSW Facility:</b>	

**Detail(s)**

<b>Waste Class:</b>	252
<b>Waste Class Desc:</b>	WASTE OILS & LUBRICANTS
<b>Waste Class:</b>	145
<b>Waste Class Desc:</b>	PAINT/PIGMENT/COATING RESIDUES
<b>Waste Class:</b>	121
<b>Waste Class Desc:</b>	ALKALINE WASTES - HEAVY METALS
<b>Waste Class:</b>	148
<b>Waste Class Desc:</b>	INORGANIC LABORATORY CHEMICALS
<b>Waste Class:</b>	212
<b>Waste Class Desc:</b>	ALIPHATIC SOLVENTS
<b>Waste Class:</b>	263
<b>Waste Class Desc:</b>	ORGANIC LABORATORY CHEMICALS
<b>Waste Class:</b>	146
<b>Waste Class Desc:</b>	OTHER SPECIFIED INORGANICS

[29](#)      7 of 12      **NW/169.1**      **69.9 / 3.81**      **Ottawa-Carleton District School Board  
17 Hopewell Ave  
Ottawa ON K1S 2Y7**      **GEN**

<b>Generator No:</b>	ON7909550	<b>Status:</b>	
<b>SIC Code:</b>	611110	<b>Co Admin:</b>	Greg Benson
<b>SIC Description:</b>	ELEMENTARY AND SECONDARY SCHOOLS	<b>Choice of Contact:</b>	CO_OFFICIAL
<b>Approval Years:</b>	2016	<b>Phone No Admin:</b>	613-596-8211 Ext.8549
<b>PO Box No:</b>		<b>Contam. Facility:</b>	No
<b>Country:</b>	Canada	<b>MHSW Facility:</b>	No

Map Key	Number of Records	Direction/ Distance (m)	Elev/Diff (m)	Site	DB
<u>Detail(s)</u>					
<b>Waste Class:</b>		252			
<b>Waste Class Desc:</b>		WASTE OILS & LUBRICANTS			
<b>Waste Class:</b>		213			
<b>Waste Class Desc:</b>		PETROLEUM DISTILLATES			
<b>Waste Class:</b>		212			
<b>Waste Class Desc:</b>		ALIPHATIC SOLVENTS			
<b>Waste Class:</b>		145			
<b>Waste Class Desc:</b>		PAINT/PIGMENT/COATING RESIDUES			
<b>Waste Class:</b>		121			
<b>Waste Class Desc:</b>		ALKALINE WASTES - HEAVY METALS			
<b>Waste Class:</b>		148			
<b>Waste Class Desc:</b>		INORGANIC LABORATORY CHEMICALS			
<b>Waste Class:</b>		263			
<b>Waste Class Desc:</b>		ORGANIC LABORATORY CHEMICALS			
<b>Waste Class:</b>		146			
<b>Waste Class Desc:</b>		OTHER SPECIFIED INORGANICS			

<a href="#">29</a>	8 of 12	NW/169.1	69.9 / 3.81	Ottawa-Carleton District School Board 17 Hopewell Ave Ottawa ON K1S 2Y7	GEN
<b>Generator No:</b>	ON7909550	<b>Status:</b>			
<b>SIC Code:</b>	611110	<b>Co Admin:</b>	Greg Benson		
<b>SIC Description:</b>	ELEMENTARY AND SECONDARY SCHOOLS	<b>Choice of Contact:</b>	CO_OFFICIAL		
<b>Approval Years:</b>	2015	<b>Phone No Admin:</b>	613-596-8211 Ext.8549		
<b>PO Box No:</b>		<b>Contam. Facility:</b>	No		
<b>Country:</b>	Canada	<b>MHSW Facility:</b>	No		

<u>Detail(s)</u>					
<b>Waste Class:</b>		252			
<b>Waste Class Desc:</b>		WASTE OILS & LUBRICANTS			
<b>Waste Class:</b>		146			
<b>Waste Class Desc:</b>		OTHER SPECIFIED INORGANICS			
<b>Waste Class:</b>		121			
<b>Waste Class Desc:</b>		ALKALINE WASTES - HEAVY METALS			
<b>Waste Class:</b>		148			
<b>Waste Class Desc:</b>		INORGANIC LABORATORY CHEMICALS			
<b>Waste Class:</b>		212			
<b>Waste Class Desc:</b>		ALIPHATIC SOLVENTS			
<b>Waste Class:</b>		145			
<b>Waste Class Desc:</b>		PAINT/PIGMENT/COATING RESIDUES			
<b>Waste Class:</b>		263			
<b>Waste Class Desc:</b>		ORGANIC LABORATORY CHEMICALS			
<b>Waste Class:</b>		213			
<b>Waste Class Desc:</b>		PETROLEUM DISTILLATES			



Map Key	Number of Records	Direction/ Distance (m)	Elev/Diff (m)	Site	DB
<a href="#">29</a>	9 of 12	NW/169.1	69.9 / 3.81	Ottawa-Carleton District School Board 17 Hopewell Ave Ottawa ON K1S 2Y7	GEN
<b>Generator No:</b>	ON7909550			<b>Status:</b>	
<b>SIC Code:</b>	611110			<b>Co Admin:</b>	Greg Benson
<b>SIC Description:</b>	ELEMENTARY AND SECONDARY SCHOOLS			<b>Choice of Contact:</b>	CO_OFFICIAL
<b>Approval Years:</b>	2014			<b>Phone No Admin:</b>	613-596-8211 Ext.8549
<b>PO Box No:</b>				<b>Contam. Facility:</b>	No
<b>Country:</b>	Canada			<b>MHSW Facility:</b>	No

**Detail(s)**

<b>Waste Class:</b>	146
<b>Waste Class Desc:</b>	OTHER SPECIFIED INORGANICS
<b>Waste Class:</b>	212
<b>Waste Class Desc:</b>	ALIPHATIC SOLVENTS
<b>Waste Class:</b>	145
<b>Waste Class Desc:</b>	PAINT/PIGMENT/COATING RESIDUES
<b>Waste Class:</b>	213
<b>Waste Class Desc:</b>	PETROLEUM DISTILLATES
<b>Waste Class:</b>	148
<b>Waste Class Desc:</b>	INORGANIC LABORATORY CHEMICALS
<b>Waste Class:</b>	121
<b>Waste Class Desc:</b>	ALKALINE WASTES - HEAVY METALS
<b>Waste Class:</b>	263
<b>Waste Class Desc:</b>	ORGANIC LABORATORY CHEMICALS
<b>Waste Class:</b>	252
<b>Waste Class Desc:</b>	WASTE OILS & LUBRICANTS

<a href="#">29</a>	10 of 12	NW/169.1	69.9 / 3.81	Ottawa-Carleton District School Board Health & Safety 17 Hopewell Ave Ottawa ON K1S 2Y7	GEN
<b>Generator No:</b>	ON7909550			<b>Status:</b>	Registered
<b>SIC Code:</b>				<b>Co Admin:</b>	
<b>SIC Description:</b>				<b>Choice of Contact:</b>	
<b>Approval Years:</b>	As of Dec 2018			<b>Phone No Admin:</b>	
<b>PO Box No:</b>				<b>Contam. Facility:</b>	
<b>Country:</b>	Canada			<b>MHSW Facility:</b>	

**Detail(s)**

<b>Waste Class:</b>	252 T
<b>Waste Class Desc:</b>	Waste crankcase oils and lubricants
<b>Waste Class:</b>	263 B
<b>Waste Class Desc:</b>	Misc. waste organic chemicals
<b>Waste Class:</b>	263 I
<b>Waste Class Desc:</b>	Misc. waste organic chemicals
<b>Waste Class:</b>	331 I

<b>Map Key</b>	<b>Number of Records</b>	<b>Direction/ Distance (m)</b>	<b>Elev/Diff (m)</b>	<b>Site</b>	<b>DB</b>
<b>Waste Class Desc:</b>		Waste compressed gases including cylinders			
<b>Waste Class:</b>		121 C			
<b>Waste Class Desc:</b>		Alkaline slutions - containing heavy metals			
<b>Waste Class:</b>		145 I			
<b>Waste Class Desc:</b>		Wastes from the use of pigments, coatings and paints			
<b>Waste Class:</b>		146 R			
<b>Waste Class Desc:</b>		Other specified inorganic sludges, slurries or solids			
<b>Waste Class:</b>		146 T			
<b>Waste Class Desc:</b>		Other specified inorganic sludges, slurries or solids			
<b>Waste Class:</b>		148 B			
<b>Waste Class Desc:</b>		Misc. wastes and inorganic chemicals			
<b>Waste Class:</b>		148 C			
<b>Waste Class Desc:</b>		Misc. wastes and inorganic chemicals			
<b>Waste Class:</b>		212 L			
<b>Waste Class Desc:</b>		Aliphatic solvents and residues			
<b>Waste Class:</b>		213 I			
<b>Waste Class Desc:</b>		Petroleum distillates			
<b>Waste Class:</b>		252 L			
<b>Waste Class Desc:</b>		Waste crankcase oils and lubricants			

[29](#)      11 of 12      **NW/169.1**      **69.9 / 3.81**      **Ottawa-Carleton District School Board Health & Safety**  
**17 Hopewell Ave**  
**Ottawa ON K1S 2Y7**      **GEN**

<b>Generator No:</b>	ON7909550	<b>Status:</b>	Registered
<b>SIC Code:</b>		<b>Co Admin:</b>	
<b>SIC Description:</b>		<b>Choice of Contact:</b>	
<b>Approval Years:</b>	As of Jul 2020	<b>Phone No Admin:</b>	
<b>PO Box No:</b>		<b>Contam. Facility:</b>	
<b>Country:</b>	Canada	<b>MHSW Facility:</b>	

**Detail(s)**

<b>Waste Class:</b>	148 C
<b>Waste Class Desc:</b>	Misc. wastes and inorganic chemicals
<b>Waste Class:</b>	331 I
<b>Waste Class Desc:</b>	Waste compressed gases including cylinders
<b>Waste Class:</b>	252 T
<b>Waste Class Desc:</b>	Waste crankcase oils and lubricants
<b>Waste Class:</b>	121 C
<b>Waste Class Desc:</b>	Alkaline slutions - containing heavy metals
<b>Waste Class:</b>	145 I
<b>Waste Class Desc:</b>	Wastes from the use of pigments, coatings and paints
<b>Waste Class:</b>	252 L
<b>Waste Class Desc:</b>	Waste crankcase oils and lubricants
<b>Waste Class:</b>	146 T
<b>Waste Class Desc:</b>	Other specified inorganic sludges, slurries or solids

<b>Map Key</b>	<b>Number of Records</b>	<b>Direction/ Distance (m)</b>	<b>Elev/Diff (m)</b>	<b>Site</b>	<b>DB</b>
<b>Waste Class:</b> <b>Waste Class Desc:</b>		213 I Petroleum distillates			
<b>Waste Class:</b> <b>Waste Class Desc:</b>		146 R Other specified inorganic sludges, slurries or solids			
<b>Waste Class:</b> <b>Waste Class Desc:</b>		212 L Aliphatic solvents and residues			
<b>Waste Class:</b> <b>Waste Class Desc:</b>		263 B Misc. waste organic chemicals			
<b>Waste Class:</b> <b>Waste Class Desc:</b>		263 I Misc. waste organic chemicals			
<b>Waste Class:</b> <b>Waste Class Desc:</b>		148 B Misc. wastes and inorganic chemicals			

<a href="#">29</a>	12 of 12	<b>NW/169.1</b>	<b>69.9 / 3.81</b>	<b>Ottawa-Carleton District School Board Health &amp; Safety 17 Hopewell Ave Ottawa ON K1S 2Y7</b>	<b>GEN</b>
<b>Generator No:</b>	ON7909550			<b>Status:</b> Registered	
<b>SIC Code:</b>				<b>Co Admin:</b>	
<b>SIC Description:</b>				<b>Choice of Contact:</b>	
<b>Approval Years:</b>	As of Nov 2021			<b>Phone No Admin:</b>	
<b>PO Box No:</b>				<b>Contam. Facility:</b>	
<b>Country:</b>	Canada			<b>MHSW Facility:</b>	

**Detail(s)**

<b>Waste Class:</b> <b>Waste Class Desc:</b>	263 B Misc. waste organic chemicals
<b>Waste Class:</b> <b>Waste Class Desc:</b>	146 T Other specified inorganic sludges, slurries or solids
<b>Waste Class:</b> <b>Waste Class Desc:</b>	148 C Misc. wastes and inorganic chemicals
<b>Waste Class:</b> <b>Waste Class Desc:</b>	121 C Alkaline slutions - containing heavy metals
<b>Waste Class:</b> <b>Waste Class Desc:</b>	212 L Aliphatic solvents and residues
<b>Waste Class:</b> <b>Waste Class Desc:</b>	213 I Petroleum distillates
<b>Waste Class:</b> <b>Waste Class Desc:</b>	145 L Wastes from the use of pigments, coatings and paints
<b>Waste Class:</b> <b>Waste Class Desc:</b>	146 R Other specified inorganic sludges, slurries or solids
<b>Waste Class:</b> <b>Waste Class Desc:</b>	331 I Waste compressed gases including cylinders
<b>Waste Class:</b> <b>Waste Class Desc:</b>	252 L Waste crankcase oils and lubricants
<b>Waste Class:</b> <b>Waste Class Desc:</b>	263 I Misc. waste organic chemicals

Map Key	Number of Records	Direction/ Distance (m)	Elev/Diff (m)	Site	DB
<b>Waste Class:</b>		145 I			
<b>Waste Class Desc:</b>		Wastes from the use of pigments, coatings and paints			
<b>Waste Class:</b>		252 T			
<b>Waste Class Desc:</b>		Waste crankcase oils and lubricants			
<b>Waste Class:</b>		148 B			
<b>Waste Class Desc:</b>		Misc. wastes and inorganic chemicals			
<a href="#">30</a>	1 of 1	NNW/170.1	70.5 / 4.42	1103 Bank St Ottawa ON K1S3X4	EHS
<b>Order No:</b>	20161215017			<b>Nearest Intersection:</b>	
<b>Status:</b>	C			<b>Municipality:</b>	
<b>Report Type:</b>	Standard Report			<b>Client Prov/State:</b>	ON
<b>Report Date:</b>	16-DEC-16			<b>Search Radius (km):</b>	.25
<b>Date Received:</b>	15-DEC-16			<b>X:</b>	-75.682896
<b>Previous Site Name:</b>				<b>Y:</b>	45.393962
<b>Lot/Building Size:</b>					
<b>Additional Info Ordered:</b>					
<a href="#">31</a>	1 of 3	ESE/175.1	62.9 / -3.19	LA PAUSE VELO LTEE THE BIKE STOP 1223-1225 BANK ST. OTTAWA ON K1S 3X7	GEN
<b>Generator No:</b>	ON0990701			<b>Status:</b>	
<b>SIC Code:</b>	6542			<b>Co Admin:</b>	
<b>SIC Description:</b>	BICYCLE SHOPS			<b>Choice of Contact:</b>	
<b>Approval Years:</b>	88,89,90			<b>Phone No Admin:</b>	
<b>PO Box No:</b>				<b>Contam. Facility:</b>	
<b>Country:</b>				<b>MHSW Facility:</b>	
<b>Detail(s)</b>					
<b>Waste Class:</b>	213				
<b>Waste Class Desc:</b>	PETROLEUM DISTILLATES				
<a href="#">31</a>	2 of 3	ESE/175.1	62.9 / -3.19	LA PAUSE VELO LTEE /BIKE STOP, THE 1223-1225 BANK ST. OTTAWA ON K1S 3X7	GEN
<b>Generator No:</b>	ON0990701			<b>Status:</b>	
<b>SIC Code:</b>	6542			<b>Co Admin:</b>	
<b>SIC Description:</b>	BICYCLE SHOPS			<b>Choice of Contact:</b>	
<b>Approval Years:</b>	92,93,97,98			<b>Phone No Admin:</b>	
<b>PO Box No:</b>				<b>Contam. Facility:</b>	
<b>Country:</b>				<b>MHSW Facility:</b>	
<b>Detail(s)</b>					
<b>Waste Class:</b>	213				
<b>Waste Class Desc:</b>	PETROLEUM DISTILLATES				
<a href="#">31</a>	3 of 3	ESE/175.1	62.9 / -3.19	LA PAUSE VELO LTEE THE BIKE STOP 24-482 1223-1225 BANK ST. OTTAWA ON K1S 3X7	GEN
<b>Generator No:</b>	ON0990701			<b>Status:</b>	
<b>SIC Code:</b>	6542			<b>Co Admin:</b>	

Map Key	Number of Records	Direction/ Distance (m)	Elev/Diff (m)	Site	DB
<b>SIC Description:</b> BICYCLE SHOPS <b>Approval Years:</b> 94,95,96 <b>PO Box No:</b> <b>Country:</b>				<b>Choice of Contact:</b> <b>Phone No Admin:</b> <b>Contam. Facility:</b> <b>MHSW Facility:</b>	
<b><u>Detail(s)</u></b>					
<b>Waste Class:</b> 213 <b>Waste Class Desc:</b> PETROLEUM DISTILLATES					
<a href="#">32</a>	1 of 2	NNW/184.5	70.5 / 4.42	Lansdowne Animal Hospital 1097 Bank Street Ottawa ON K1S 3X4	GEN
<b>Generator No:</b> ON4999803 <b>SIC Code:</b> <b>SIC Description:</b> <b>Approval Years:</b> As of Jul 2020 <b>PO Box No:</b> <b>Country:</b> Canada				<b>Status:</b> Registered <b>Co Admin:</b> <b>Choice of Contact:</b> <b>Phone No Admin:</b> <b>Contam. Facility:</b> <b>MHSW Facility:</b>	
<b><u>Detail(s)</u></b>					
<b>Waste Class:</b> 261 A <b>Waste Class Desc:</b> Pharmaceuticals					
<b>Waste Class:</b> 312 P <b>Waste Class Desc:</b> Pathological wastes					
<a href="#">32</a>	2 of 2	NNW/184.5	70.5 / 4.42	Lansdowne Animal Hospital 1097 Bank Street Ottawa ON K1S 3X4	GEN
<b>Generator No:</b> ON4999803 <b>SIC Code:</b> <b>SIC Description:</b> <b>Approval Years:</b> As of Jan 2021 <b>PO Box No:</b> <b>Country:</b> Canada				<b>Status:</b> Registered <b>Co Admin:</b> <b>Choice of Contact:</b> <b>Phone No Admin:</b> <b>Contam. Facility:</b> <b>MHSW Facility:</b>	
<b><u>Detail(s)</u></b>					
<b>Waste Class:</b> 261 A <b>Waste Class Desc:</b> Pharmaceuticals					
<b>Waste Class:</b> 312 P <b>Waste Class Desc:</b> Pathological wastes					
<a href="#">33</a>	1 of 1	NNW/193.5	72.3 / 6.20	1090 Bank St Ottawa ON K1S3X5	EHS
<b>Order No:</b> 20160311142 <b>Status:</b> C <b>Report Type:</b> Standard Report <b>Report Date:</b> 18-MAR-16 <b>Date Received:</b> 11-MAR-16 <b>Previous Site Name:</b> <b>Lot/Building Size:</b> <b>Additional Info Ordered:</b> City Directory				<b>Nearest Intersection:</b> <b>Municipality:</b> <b>Client Prov/State:</b> ON <b>Search Radius (km):</b> .25 <b>X:</b> -75.683527 <b>Y:</b> 45.394055	

Map Key	Number of Records	Direction/ Distance (m)	Elev/Diff (m)	Site	DB
<a href="#">34</a>	1 of 1	NNW/194.5	71.9 / 5.81	1091, 1093, 1095 Bank St Ottawa ON K1S3X4	EHS
<b>Order No:</b>	20140610059			<b>Nearest Intersection:</b>	
<b>Status:</b>	C			<b>Municipality:</b>	
<b>Report Type:</b>	Standard Report			<b>Client Prov/State:</b>	ON
<b>Report Date:</b>	19-JUN-14			<b>Search Radius (km):</b>	.25
<b>Date Received:</b>	10-JUN-14			<b>X:</b>	-75.682996
<b>Previous Site Name:</b>				<b>Y:</b>	45.394173
<b>Lot/Building Size:</b>					
<b>Additional Info Ordered:</b>	Fire Insur. Maps and/or Site Plans				
<a href="#">35</a>	1 of 1	W/201.8	67.9 / 1.81	52 Hopewell Avenue Ottawa ON K1S 2Y8	EHS
<b>Order No:</b>	20080714036			<b>Nearest Intersection:</b>	
<b>Status:</b>	C			<b>Municipality:</b>	
<b>Report Type:</b>	Complete Report			<b>Client Prov/State:</b>	ON
<b>Report Date:</b>	7/23/2008			<b>Search Radius (km):</b>	0.25
<b>Date Received:</b>	7/14/2008			<b>X:</b>	-75.685059
<b>Previous Site Name:</b>				<b>Y:</b>	45.392507
<b>Lot/Building Size:</b>					
<b>Additional Info Ordered:</b>					
<a href="#">36</a>	1 of 8	E/204.2	63.6 / -2.51	OTTAWA HYDRO 88 BELLWOOD ST. TRANSFORMER OTTAWA CITY ON K1S 1T1	SPL
<b>Ref No:</b>	69381			<b>Discharger Report:</b>	
<b>Site No:</b>				<b>Material Group:</b>	
<b>Incident Dt:</b>	4/19/1992			<b>Health/Env Conseq:</b>	
<b>Year:</b>				<b>Client Type:</b>	
<b>Incident Cause:</b>	COOLING SYSTEM LEAK			<b>Sector Type:</b>	
<b>Incident Event:</b>				<b>Agency Involved:</b>	
<b>Contaminant Code:</b>				<b>Nearest Watercourse:</b>	
<b>Contaminant Name:</b>				<b>Site Address:</b>	
<b>Contaminant Limit 1:</b>				<b>Site District Office:</b>	
<b>Contam Limit Freq 1:</b>				<b>Site Postal Code:</b>	
<b>Contaminant UN No 1:</b>				<b>Site Region:</b>	
<b>Environment Impact:</b>	CONFIRMED			<b>Site Municipality:</b>	20101
<b>Nature of Impact:</b>	Soil Contamination			<b>Site Lot:</b>	
<b>Receiving Medium:</b>	LAND			<b>Site Conc:</b>	
<b>Receiving Env:</b>				<b>Northing:</b>	
<b>MOE Response:</b>				<b>Easting:</b>	
<b>Dt MOE Arvl on Scn:</b>				<b>Site Geo Ref Accu:</b>	
<b>MOE Reported Dt:</b>	4/19/1992			<b>Site Map Datum:</b>	
<b>Dt Document Closed:</b>				<b>SAC Action Class:</b>	
<b>Incident Reason:</b>	EQUIPMENT FAILURE			<b>Source Type:</b>	
<b>Site Name:</b>					
<b>Site County/District:</b>					
<b>Site Geo Ref Meth:</b>					
<b>Incident Summary:</b>	OTTAWA HYDRO -TRANSFORMER OIL LEAK FROM POLE TRANSFORMER.				
<b>Contaminant Qty:</b>					
<a href="#">36</a>	2 of 8	E/204.2	63.6 / -2.51	OTTAWA ROMAN CATHOLIC SEPARATE SCHOOL BD ST. MARGARET MARY SCHOOL 88 BELLWOOD AVENUE OTTAWA ON K1S 1T1	GEN

Map Key	Number of Records	Direction/ Distance (m)	Elev/Diff (m)	Site	DB
<b>Generator No:</b> ON0426413 <b>SIC Code:</b> 8511 <b>SIC Description:</b> ELEM.T./SECON. EDUC. <b>Approval Years:</b> 93,94,95,96,97,98,99,00,01 <b>PO Box No:</b> <b>Country:</b>				<b>Status:</b> <b>Co Admin:</b> <b>Choice of Contact:</b> <b>Phone No Admin:</b> <b>Contam. Facility:</b> <b>MHSW Facility:</b>	
<b>Detail(s)</b>					
<b>Waste Class:</b> 263 <b>Waste Class Desc:</b> ORGANIC LABORATORY CHEMICALS					
<a href="#">36</a>	3 of 8	E/204.2	63.6 / -2.51	<b>Charlesfort Developments Limited</b> <b>88 BELLWOOD AVE, OTTAWA, ON, K1S 1T1</b> <b>Ottawa ON K1S 1T1</b>	RSC
<b>RSC ID:</b> 2080 <b>RA No:</b> <b>RSC Type:</b> <b>Curr Property Use:</b> Institutional <b>Ministry District:</b> OTTAWA <b>Filing Date:</b> 26-Jul-05 <b>Date Ack:</b> <b>Date Returned:</b> <b>Restoration Type:</b> <b>Soil Type:</b> <b>Criteria:</b> <b>CPU Issued Sect 1686:</b> No <b>Asmt Roll No:</b> 0614 0527 0128 100 <b>Prop ID No (PIN):</b> 04130-0282 (LT) <b>Property Municipal Address:</b> 88 BELLWOOD AVE, OTTAWA, ON, K1S 1T1 <b>Mailing Address:</b> 787 BANK ST, OTTAWA, ON, K1S 3V5 <b>Latitude &amp; Longitude:</b> 45.39283500N 75.68034620W (converted from UTM) <b>UTM Coordinates:</b> NAD83 18-446746-5026816 <b>Consultant:</b> <b>Legal Desc:</b> Lots 19, 20, 21, 22, 25, 26, 27, 28 and 29, Plan 133434 City of Ottawa <b>Measurement Method:</b> Global Positioning System <b>Applicable Standards:</b> Full Depth Site Conditions Standard, with Nonpotable Ground Water, Coarse Textured Soil, for Residential/Parkland/Institutional property use		<b>Cert Date:</b> 30-Jun-04 <b>Cert Prop Use No:</b> No CPU <b>Intended Prop Use:</b> Residential <b>Qual Person Name:</b> Mr. Doug Casey <b>Stratified (Y/N):</b> <b>Audit (Y/N):</b> <b>Entire Leg Prop. (Y/N):</b> Yes <b>Accuracy Estimate:</b> 11 to 20 meters <b>Telephone:</b> 613-2330044 <b>Fax:</b> 613-2330955 <b>Email:</b> doug@charlesfort.ca			
<a href="#">36</a>	4 of 8	E/204.2	63.6 / -2.51	<b>Charlesfort Developments Limited</b> <b>88 Bellwood Avenue</b> <b>Ottawa ON</b>	CA
<b>Certificate #:</b> 4644-6EVPVB <b>Application Year:</b> 2005 <b>Issue Date:</b> 8/4/2005 <b>Approval Type:</b> Municipal and Private Sewage Works <b>Status:</b> Approved <b>Application Type:</b> <b>Client Name:</b> <b>Client Address:</b> <b>Client City:</b> <b>Client Postal Code:</b> <b>Project Description:</b> <b>Contaminants:</b> <b>Emission Control:</b>					
<a href="#">36</a>	5 of 8	E/204.2	63.6 / -2.51	Charlesfort Developments Limited	CA

Map Key	Number of Records	Direction/ Distance (m)	Elev/Diff (m)	Site	DB
				88 Bellwood Avenue Ottawa ON	
<b>Certificate #:</b>		8215-6GEP88			
<b>Application Year:</b>		2005			
<b>Issue Date:</b>		9/28/2005			
<b>Approval Type:</b>		Municipal and Private Sewage Works			
<b>Status:</b>		Approved			
<b>Application Type:</b>					
<b>Client Name:</b>					
<b>Client Address:</b>					
<b>Client City:</b>					
<b>Client Postal Code:</b>					
<b>Project Description:</b>					
<b>Contaminants:</b>					
<b>Emission Control:</b>					
<a href="#">36</a>	6 of 8	E/204.2	63.6 / -2.51	Charlesfort Developments Limited 88 Bellwood Ave Ottawa ON K1S 3V5	ECA
<b>Approval No:</b>		8215-6GEP88		<b>MOE District:</b>	
<b>Approval Date:</b>		2005-09-28		<b>City:</b>	
<b>Status:</b>		Approved		<b>Longitude:</b>	
<b>Record Type:</b>		ECA		<b>Latitude:</b>	
<b>Link Source:</b>		IDS		<b>Geometry X:</b>	
<b>SWP Area Name:</b>				<b>Geometry Y:</b>	
<b>Approval Type:</b>		ECA-MUNICIPAL AND PRIVATE SEWAGE WORKS			
<b>Project Type:</b>		MUNICIPAL AND PRIVATE SEWAGE WORKS			
<b>Business Name:</b>		Charlesfort Developments Limited			
<b>Address:</b>		88 Bellwood Ave			
<b>Full Address:</b>					
<b>Full PDF Link:</b>		<a href="https://www.accessenvironment.ene.gov.on.ca/instruments/9097-6ENL6Q-14.pdf">https://www.accessenvironment.ene.gov.on.ca/instruments/9097-6ENL6Q-14.pdf</a>			
<b>PDF Site Location:</b>					
<a href="#">36</a>	7 of 8	E/204.2	63.6 / -2.51	Charlesfort Developments Limited 88 Bellwood Ave Ottawa ON K1S 3V5	ECA
<b>Approval No:</b>		4644-6EVPVB		<b>MOE District:</b>	
<b>Approval Date:</b>		2005-08-04		<b>City:</b>	
<b>Status:</b>		Approved		<b>Longitude:</b>	
<b>Record Type:</b>		ECA		<b>Latitude:</b>	
<b>Link Source:</b>		IDS		<b>Geometry X:</b>	
<b>SWP Area Name:</b>				<b>Geometry Y:</b>	
<b>Approval Type:</b>		ECA-MUNICIPAL AND PRIVATE SEWAGE WORKS			
<b>Project Type:</b>		MUNICIPAL AND PRIVATE SEWAGE WORKS			
<b>Business Name:</b>		Charlesfort Developments Limited			
<b>Address:</b>		88 Bellwood Ave			
<b>Full Address:</b>					
<b>Full PDF Link:</b>		<a href="https://www.accessenvironment.ene.gov.on.ca/instruments/0565-6EHLJ-14.pdf">https://www.accessenvironment.ene.gov.on.ca/instruments/0565-6EHLJ-14.pdf</a>			
<b>PDF Site Location:</b>					
<a href="#">36</a>	8 of 8	E/204.2	63.6 / -2.51	Charlesfort Developments Limited 88 Bellwood Ave Ottawa ON K1S 3V5	ECA
<b>Approval No:</b>		8444-6EVPYL		<b>MOE District:</b>	
<b>Approval Date:</b>		2005-08-04		<b>City:</b>	
<b>Status:</b>		Approved		<b>Longitude:</b>	
<b>Record Type:</b>		ECA		<b>Latitude:</b>	



Map Key	Number of Records	Direction/ Distance (m)	Elev/Diff (m)	Site	DB
<b>Link Source:</b> <b>SWP Area Name:</b> <b>Approval Type:</b> <b>Project Type:</b> <b>Business Name:</b> <b>Address:</b> <b>Full Address:</b> <b>Full PDF Link:</b> <b>PDF Site Location:</b>	IDS			<b>Geometry X:</b> <b>Geometry Y:</b>	
		ECA-Municipal Drinking Water Systems Municipal Drinking Water Systems Charlesfort Developments Limited 88 Bellwood Ave			
<a href="#">37</a>	1 of 2	SW/207.6	63.9 / -2.19	45 Ossington Street Ottawa ON	SPL
<b>Ref No:</b> <b>Site No:</b> <b>Incident Dt:</b> <b>Year:</b> <b>Incident Cause:</b> <b>Incident Event:</b> <b>Contaminant Code:</b> <b>Contaminant Name:</b> <b>Contaminant Limit 1:</b> <b>Contam Limit Freq 1:</b> <b>Contaminant UN No 1:</b> <b>Environment Impact:</b> <b>Nature of Impact:</b> <b>Receiving Medium:</b> <b>Receiving Env:</b> <b>MOE Response:</b> <b>Dt MOE Arvl on Scn:</b> <b>MOE Reported Dt:</b> <b>Dt Document Closed:</b>	8536-ACURVN NA 2016/08/15  Leak/Break 35 NATURAL GAS (METHANE)  Air No 2016/08/15  Operator/Human Error			<b>Discharger Report:</b> <b>Material Group:</b> <b>Health/Env Conseq:</b> <b>Client Type:</b> <b>Sector Type:</b> <b>Agency Involved:</b> <b>Nearest Watercourse:</b> <b>Site Address:</b> <b>Site District Office:</b> <b>Site Postal Code:</b> <b>Site Region:</b> <b>Site Municipality:</b> <b>Site Lot:</b> <b>Site Conc:</b> <b>Northing:</b> <b>Easting:</b> <b>Site Geo Ref Accu:</b> <b>Site Map Datum:</b> <b>SAC Action Class:</b>	Miscellaneous Industrial 45 Ossington Street Ottawa  TSSA - Fuel Safety Branch - Hydrocarbon Fuel Release/Spill
<b>Incident Reason:</b> <b>Site Name:</b> <b>Site County/District:</b> <b>Site Geo Ref Meth:</b> <b>Incident Summary:</b> <b>Contaminant Qty:</b>	Residence<UNOFFICIAL>  TSSA: 1/2" plastic service line damaged, made safe 0 other - see incident description			<b>Source Type:</b>	
<a href="#">37</a>	2 of 2	SW/207.6	63.9 / -2.19	PIPELINE HIT - 1/2" 45 OSSINGTON AVENUE,,OTTAWA,ON,K1S 3B5, CA ON	PINC
<b>Incident ID:</b> <b>Incident No:</b> <b>Incident Reported Dt:</b> <b>Type:</b> <b>Status Code:</b> <b>Tank Status:</b> <b>Task No:</b> <b>Spills Action Centre:</b> <b>Fuel Type:</b> <b>Fuel Occurrence Tp:</b> <b>Date of Occurrence:</b> <b>Occurrence Start Dt:</b> <b>Depth:</b> <b>Customer Acct Name:</b> <b>Incident Address:</b> <b>Operation Type:</b> <b>Pipeline Type:</b>	1923600 8/16/2016 FS-Pipeline Incident Not Required  PIPELINE HIT - 1/2" 45 OSSINGTON AVENUE,,OTTAWA,ON,K1S 3B5,CA			<b>Pipe Material:</b> <b>Fuel Category:</b> <b>Health Impact:</b> <b>Environment Impact:</b> <b>Property Damage:</b> <b>Service Interrupt:</b> <b>Enforce Policy:</b> <b>Public Relation:</b> <b>Pipeline System:</b> <b>PSIG:</b> <b>Attribute Category:</b> <b>Regulator Location:</b> <b>Method Details:</b>	

Map Key	Number of Records	Direction/ Distance (m)	Elev/Diff (m)	Site	DB
<b>Regulator Type:</b> <b>Summary:</b> <b>Reported By:</b> <b>Affiliation:</b> <b>Occurrence Desc:</b> <b>Damage Reason:</b> <b>Notes:</b>					
<a href="#">38</a>	1 of 1	NE/210.6	68.6 / 2.51	Fairbairn Street Ottawa ON	EHS
<b>Order No:</b> 20170525392 <b>Status:</b> C <b>Report Type:</b> Custom Report <b>Report Date:</b> 01-JUN-17 <b>Date Received:</b> 25-MAY-17 <b>Previous Site Name:</b> <b>Lot/Building Size:</b> <b>Additional Info Ordered:</b>		<b>Nearest Intersection:</b> <b>Municipality:</b> <b>Client Prov/State:</b> ON <b>Search Radius (km):</b> .1 <b>X:</b> -75.68116 <b>Y:</b> 45.394058			
<a href="#">39</a>	1 of 1	NE/213.5	70.0 / 3.90	ENBRIDGE GAS INC 18 FAIRBAIRN ST., OTTAWA, ON, K1S 1T3, CA ON	PINC
<b>Incident ID:</b> <b>Incident No:</b> 2952932 <b>Incident Reported Dt:</b> 10/30/2020 <b>Type:</b> FS-Pipeline Incident <b>Status Code:</b> <b>Tank Status:</b> Pipeline Damage Reason Est <b>Task No:</b> <b>Spills Action Centre:</b> <b>Fuel Type:</b> <b>Fuel Occurrence Tp:</b> <b>Date of Occurrence:</b> <b>Occurrence Start Dt:</b> <b>Depth:</b> <b>Customer Acct Name:</b> ENBRIDGE GAS INC <b>Incident Address:</b> 18 FAIRBAIRN ST., OTTAWA, ON, K1S 1T3, CA <b>Operation Type:</b> <b>Pipeline Type:</b> <b>Regulator Type:</b> <b>Summary:</b> <b>Reported By:</b> <b>Affiliation:</b> <b>Occurrence Desc:</b> <b>Damage Reason:</b> <b>Notes:</b>		<b>Pipe Material:</b> <b>Fuel Category:</b> <b>Health Impact:</b> <b>Environment Impact:</b> <b>Property Damage:</b> <b>Service Interrupt:</b> <b>Enforce Policy:</b> <b>Public Relation:</b> <b>Pipeline System:</b> <b>PSIG:</b> <b>Attribute Category:</b> <b>Regulator Location:</b> <b>Method Details:</b>			
<a href="#">40</a>	1 of 1	NNW/214.5	73.9 / 7.81	BANK AND SUNNYSIDE Ottawa ON	WWIS
<b>Well ID:</b> 7145439 <b>Construction Date:</b> <b>Primary Water Use:</b> Monitoring and Test Hole <b>Sec. Water Use:</b> 0 <b>Final Well Status:</b> Monitoring and Test Hole <b>Water Type:</b> <b>Casing Material:</b> <b>Audit No:</b> Z113148		<b>Data Entry Status:</b> <b>Data Src:</b> <b>Date Received:</b> 5/21/2010 <b>Selected Flag:</b> TRUE <b>Abandonment Rec:</b> <b>Contractor:</b> 7241 <b>Form Version:</b> 7 <b>Owner:</b>			

Map Key	Number of Records	Direction/ Distance (m)	Elev/Diff (m)	Site	DB
Tag:	A097315			Street Name:	BANK AND SUNNYSIDE
Construction Method:				County:	OTTAWA
Elevation (m):				Municipality:	OTTAWA CITY
Elevation Reliability:				Site Info:	
Depth to Bedrock:				Lot:	
Well Depth:				Concession:	
Overburden/Bedrock:				Concession Name:	
Pump Rate:				Easting NAD83:	
Static Water Level:				Northing NAD83:	
Flowing (Y/N):				Zone:	
Flow Rate:				UTM Reliability:	
Clear/Cloudy:					

PDF URL (Map): [https://d2khazk8e83rdv.cloudfront.net/moe\\_mapping/downloads/2Water/Wells\\_pdfs/714\7145439.pdf](https://d2khazk8e83rdv.cloudfront.net/moe_mapping/downloads/2Water/Wells_pdfs/714\7145439.pdf)

**Additional Detail(s) (Map)**

Well Completed Date: 2010/04/11  
Year Completed: 2010  
Depth (m): 7.01  
Latitude: 45.3942010388189  
Longitude: -75.6837226737609  
Path: 714\7145439.pdf

**Bore Hole Information**

Bore Hole ID:	1002985166	Elevation:	
DP2BR:		Elevrc:	
Spatial Status:		Zone:	18
Code OB:		East83:	446483.00
Code OB Desc:		North83:	5026970.00
Open Hole:		Org CS:	UTM83
Cluster Kind:		UTMRC:	4
Date Completed:	11-Apr-2010 00:00:00	UTMRC Desc:	margin of error : 30 m - 100 m
Remarks:		Location Method:	wwr
Elevrc Desc:			
Location Source Date:			
Improvement Location Source:			
Improvement Location Method:			
Source Revision Comment:			
Supplier Comment:			

**Overburden and Bedrock**

**Materials Interval**

Formation ID: 1003193344  
Layer: 3  
Color: 6  
General Color: BROWN  
Mat1: 34  
Most Common Material: TILL  
Mat2:  
Mat2 Desc:  
Mat3: 73  
Mat3 Desc: HARD  
Formation Top Depth: 5.789999961853027  
Formation End Depth: 7.010000228881836  
Formation End Depth UOM: m

**Overburden and Bedrock**

**Materials Interval**

<b>Map Key</b>	<b>Number of Records</b>	<b>Direction/ Distance (m)</b>	<b>Elev/Diff (m)</b>	<b>Site</b>	<b>DB</b>
<b>Formation ID:</b>		1003193342			
<b>Layer:</b>		1			
<b>Color:</b>		6			
<b>General Color:</b>		BROWN			
<b>Mat1:</b>		28			
<b>Most Common Material:</b>		SAND			
<b>Mat2:</b>		11			
<b>Mat2 Desc:</b>		GRAVEL			
<b>Mat3:</b>		79			
<b>Mat3 Desc:</b>		PACKED			
<b>Formation Top Depth:</b>		0.0			
<b>Formation End Depth:</b>		3.6600000858306885			
<b>Formation End Depth UOM:</b>		m			
<b><u>Overburden and Bedrock Materials Interval</u></b>					
<b>Formation ID:</b>		1003193343			
<b>Layer:</b>		2			
<b>Color:</b>		6			
<b>General Color:</b>		BROWN			
<b>Mat1:</b>		28			
<b>Most Common Material:</b>		SAND			
<b>Mat2:</b>		06			
<b>Mat2 Desc:</b>		SILT			
<b>Mat3:</b>		66			
<b>Mat3 Desc:</b>		DENSE			
<b>Formation Top Depth:</b>		3.6600000858306885			
<b>Formation End Depth:</b>		5.789999961853027			
<b>Formation End Depth UOM:</b>		m			
<b><u>Annular Space/Abandonment Sealing Record</u></b>					
<b>Plug ID:</b>		1003193347			
<b>Layer:</b>		1			
<b>Plug From:</b>		0.0			
<b>Plug To:</b>		3.6600000858306885			
<b>Plug Depth UOM:</b>		m			
<b><u>Annular Space/Abandonment Sealing Record</u></b>					
<b>Plug ID:</b>		1003193348			
<b>Layer:</b>		2			
<b>Plug From:</b>		3.6600000858306885			
<b>Plug To:</b>		7.010000228881836			
<b>Plug Depth UOM:</b>		m			
<b><u>Method of Construction &amp; Well Use</u></b>					
<b>Method Construction ID:</b>		1003193354			
<b>Method Construction Code:</b>		D			
<b>Method Construction:</b>		Direct Push			
<b>Other Method Construction:</b>					
<b><u>Pipe Information</u></b>					
<b>Pipe ID:</b>		1003193341			
<b>Casing No:</b>		0			
<b>Comment:</b>					

Map Key	Number of Records	Direction/ Distance (m)	Elev/Diff (m)	Site	DB
---------	-------------------	----------------------------	------------------	------	----

Alt Name:

**Construction Record - Casing**

Casing ID: 1003193350  
 Layer: 1  
 Material: 5  
 Open Hole or Material: PLASTIC  
 Depth From: 0.0  
 Depth To: 3.9600000381469727  
 Casing Diameter: 4.03000020980835  
 Casing Diameter UOM: cm  
 Casing Depth UOM: m

**Construction Record - Screen**

Screen ID: 1003193351  
 Layer: 1  
 Slot: 10  
 Screen Top Depth: 3.9600000381469727  
 Screen End Depth: 7.010000228881836  
 Screen Material: 5  
 Screen Depth UOM: m  
 Screen Diameter UOM: cm  
 Screen Diameter: 4.820000171661377

**Water Details**

Water ID: 1003193349  
 Layer:  
 Kind Code:  
 Kind:  
 Water Found Depth:  
 Water Found Depth UOM: m

**Hole Diameter**

Hole ID: 1003193345  
 Diameter: 8.25  
 Depth From: 0.0  
 Depth To: 5.789999961853027  
 Hole Depth UOM: m  
 Hole Diameter UOM: cm

**Hole Diameter**

Hole ID: 1003193346  
 Diameter: 5.710000038146973  
 Depth From: 5.789999961853027  
 Depth To: 7.010000228881836  
 Hole Depth UOM: m  
 Hole Diameter UOM: cm

[41](#) 1 of 1 **NNW/215.9** **73.9 / 7.81** **297 SUNNYSIDE AVENUE (SUNNYSIDE & BANK)** **OTTAWA ON** **WWIS**

Well ID: 7147048  
 Construction Date:  
 Primary Water Use: Monitoring and Test Hole  
 Sec. Water Use: 0  
 Final Well Status: Abandoned-Other

Data Entry Status:  
 Data Src:  
 Date Received: 6/17/2010  
 Selected Flag: TRUE  
 Abandonment Rec: Yes

Map Key	Number of Records	Direction/ Distance (m)	Elev/Diff (m)	Site	DB
<b>Water Type:</b>				<b>Contractor:</b>	7241
<b>Casing Material:</b>				<b>Form Version:</b>	7
<b>Audit No:</b>	Z111624			<b>Owner:</b>	
<b>Tag:</b>	A097265			<b>Street Name:</b>	297 SUNNYSIDE AVENUE (SUNNYSIDE & BANK)
<b>Construction Method:</b>				<b>County:</b>	OTTAWA
<b>Elevation (m):</b>				<b>Municipality:</b>	OTTAWA CITY
<b>Elevation Reliability:</b>				<b>Site Info:</b>	
<b>Depth to Bedrock:</b>				<b>Lot:</b>	
<b>Well Depth:</b>				<b>Concession:</b>	
<b>Overburden/Bedrock:</b>				<b>Concession Name:</b>	
<b>Pump Rate:</b>				<b>Easting NAD83:</b>	
<b>Static Water Level:</b>				<b>Northing NAD83:</b>	
<b>Flowing (Y/N):</b>				<b>Zone:</b>	
<b>Flow Rate:</b>				<b>UTM Reliability:</b>	
<b>Clear/Cloudy:</b>					

**PDF URL (Map):** [https://d2khazk8e83rdv.cloudfront.net/moe\\_mapping/downloads/2Water/Wells\\_pdfs/714\7147048.pdf](https://d2khazk8e83rdv.cloudfront.net/moe_mapping/downloads/2Water/Wells_pdfs/714\7147048.pdf)

**Additional Detail(s) (Map)**

**Well Completed Date:** 2010/05/05  
**Year Completed:** 2010  
**Depth (m):**  
**Latitude:** 45.394219116613  
**Longitude:** -75.6837101159472  
**Path:** 714\7147048.pdf

**Bore Hole Information**

<b>Bore Hole ID:</b>	1003044704	<b>Elevation:</b>	
<b>DP2BR:</b>		<b>Elevrc:</b>	
<b>Spatial Status:</b>		<b>Zone:</b>	18
<b>Code OB:</b>		<b>East83:</b>	446484.00
<b>Code OB Desc:</b>		<b>North83:</b>	5026972.00
<b>Open Hole:</b>		<b>Org CS:</b>	UTM83
<b>Cluster Kind:</b>		<b>UTMRC:</b>	4
<b>Date Completed:</b>	05-May-2010 00:00:00	<b>UTMRC Desc:</b>	margin of error : 30 m - 100 m
<b>Remarks:</b>		<b>Location Method:</b>	wwr
<b>Elevrc Desc:</b>			
<b>Location Source Date:</b>			
<b>Improvement Location Source:</b>			
<b>Improvement Location Method:</b>			
<b>Source Revision Comment:</b>			
<b>Supplier Comment:</b>			

**Annular Space/Abandonment**

**Sealing Record**

**Plug ID:** 1003193733  
**Layer:** 3  
**Plug From:** 1.8300000429153442  
**Plug To:** 7.320000171661377  
**Plug Depth UOM:** m

**Annular Space/Abandonment**

**Sealing Record**

**Plug ID:** 1003193732  
**Layer:** 2  
**Plug From:** 0.3100000023841858  
**Plug To:** 1.8300000429153442

<i>Map Key</i>	<i>Number of Records</i>	<i>Direction/ Distance (m)</i>	<i>Elev/Diff (m)</i>	<i>Site</i>	<i>DB</i>
<b>Plug Depth UOM:</b>		m			
<b><u>Annular Space/Abandonment Sealing Record</u></b>					
<b>Plug ID:</b>		1003193731			
<b>Layer:</b>		1			
<b>Plug From:</b>		0.0			
<b>Plug To:</b>		0.3100000023841858			
<b>Plug Depth UOM:</b>		m			
<b><u>Method of Construction &amp; Well Use</u></b>					
<b>Method Construction ID:</b>		1003193739			
<b>Method Construction Code:</b>					
<b>Method Construction:</b>					
<b>Other Method Construction:</b>					
<b><u>Pipe Information</u></b>					
<b>Pipe ID:</b>		1003193728			
<b>Casing No:</b>		0			
<b>Comment:</b>					
<b>Alt Name:</b>					
<b><u>Construction Record - Casing</u></b>					
<b>Casing ID:</b>		1003193735			
<b>Layer:</b>		1			
<b>Material:</b>		5			
<b>Open Hole or Material:</b>		PLASTIC			
<b>Depth From:</b>		0.0			
<b>Depth To:</b>		0.9100000262260437			
<b>Casing Diameter:</b>		3.450000047683716			
<b>Casing Diameter UOM:</b>		cm			
<b>Casing Depth UOM:</b>		m			
<b><u>Construction Record - Screen</u></b>					
<b>Screen ID:</b>		1003193736			
<b>Layer:</b>		1			
<b>Slot:</b>		10			
<b>Screen Top Depth:</b>		0.9100000262260437			
<b>Screen End Depth:</b>		7.320000171661377			
<b>Screen Material:</b>		5			
<b>Screen Depth UOM:</b>		m			
<b>Screen Diameter UOM:</b>		cm			
<b>Screen Diameter:</b>		4.210000038146973			
<b><u>Water Details</u></b>					
<b>Water ID:</b>		1003193734			
<b>Layer:</b>					
<b>Kind Code:</b>					
<b>Kind:</b>					
<b>Water Found Depth:</b>					
<b>Water Found Depth UOM:</b>		m			
<b><u>Hole Diameter</u></b>					

Map Key	Number of Records	Direction/ Distance (m)	Elev/Diff (m)	Site	DB
<b>Hole ID:</b>		1003193730			
<b>Diameter:</b>		20.31999969482422			
<b>Depth From:</b>		0.0			
<b>Depth To:</b>		1.8300000429153442			
<b>Hole Depth UOM:</b>		m			
<b>Hole Diameter UOM:</b>		cm			
<a href="#">42</a>	1 of 18	ESE/218.7	61.8 / -4.22	HILLARY'S CLEANERS DIV. OF 587805 ONTARIO LTD.-HILLARY'S 1235 BANK STREET OTTAWA ON K1S 3Y2	GEN
<b>Generator No:</b>		ON0491108		<b>Status:</b>	
<b>SIC Code:</b>		9721		<b>Co Admin:</b>	
<b>SIC Description:</b>		POWER LAUND./CLEANERS		<b>Choice of Contact:</b>	
<b>Approval Years:</b>		86,87,88,89		<b>Phone No Admin:</b>	
<b>PO Box No:</b>				<b>Contam. Facility:</b>	
<b>Country:</b>				<b>MHSW Facility:</b>	
<b><u>Detail(s)</u></b>					
<b>Waste Class:</b>		241			
<b>Waste Class Desc:</b>		HALOGENATED SOLVENTS			
<a href="#">42</a>	2 of 18	ESE/218.7	61.8 / -4.22	HILLARY'S CLEANERS 1235 BANK STREET OTTAWA ON K1S 3Y2	GEN
<b>Generator No:</b>		ON0491108		<b>Status:</b>	
<b>SIC Code:</b>		9721		<b>Co Admin:</b>	
<b>SIC Description:</b>		POWER LAUND./CLEANER		<b>Choice of Contact:</b>	
<b>Approval Years:</b>		92,93,97,98,99,00,01		<b>Phone No Admin:</b>	
<b>PO Box No:</b>				<b>Contam. Facility:</b>	
<b>Country:</b>				<b>MHSW Facility:</b>	
<b><u>Detail(s)</u></b>					
<b>Waste Class:</b>		241			
<b>Waste Class Desc:</b>		HALOGENATED SOLVENTS			
<a href="#">42</a>	3 of 18	ESE/218.7	61.8 / -4.22	HILLARY'S CLEANERS 20-158 DIV. OF 587805 ONTARIO LTD.-HILLARY'S 1235 BANK STREET OTTAWA ON K1S 3Y2	GEN
<b>Generator No:</b>		ON0491108		<b>Status:</b>	
<b>SIC Code:</b>		9721		<b>Co Admin:</b>	
<b>SIC Description:</b>		POWER LAUND./CLEANER		<b>Choice of Contact:</b>	
<b>Approval Years:</b>		94,95,96		<b>Phone No Admin:</b>	
<b>PO Box No:</b>				<b>Contam. Facility:</b>	
<b>Country:</b>				<b>MHSW Facility:</b>	
<b><u>Detail(s)</u></b>					
<b>Waste Class:</b>		241			
<b>Waste Class Desc:</b>		HALOGENATED SOLVENTS			
<a href="#">42</a>	4 of 18	ESE/218.7	61.8 / -4.22	FRASER HILLARY'S LTD 1235 BANK STREET	GEN



Map Key	Number of Records	Direction/ Distance (m)	Elev/Diff (m)	Site	DB
<b>OTTAWA ON K1S 3Y2</b>					
<b>Generator No:</b>	ON0491110			<b>Status:</b>	
<b>SIC Code:</b>				<b>Co Admin:</b>	
<b>SIC Description:</b>				<b>Choice of Contact:</b>	
<b>Approval Years:</b>	02,03,04			<b>Phone No Admin:</b>	
<b>PO Box No:</b>				<b>Contam. Facility:</b>	
<b>Country:</b>				<b>MHSW Facility:</b>	
<b><u>Detail(s)</u></b>					
<b>Waste Class:</b>	241				
<b>Waste Class Desc:</b>	HALOGENATED SOLVENTS				
<b>42</b>	5 of 18	<b>ESE/218.7</b>	<b>61.8 / -4.22</b>	<b>FRASER HILLARY LIMITED 1235 BANK STREET OTTAWA ON</b>	<b>GEN</b>
<b>Generator No:</b>	ON0491108			<b>Status:</b>	
<b>SIC Code:</b>	812320			<b>Co Admin:</b>	
<b>SIC Description:</b>	Dry Cleaning & Laundry Serv. (exc. Coin-Op.)			<b>Choice of Contact:</b>	
<b>Approval Years:</b>	03,04,05,06,07,08			<b>Phone No Admin:</b>	
<b>PO Box No:</b>				<b>Contam. Facility:</b>	
<b>Country:</b>				<b>MHSW Facility:</b>	
<b><u>Detail(s)</u></b>					
<b>Waste Class:</b>	146				
<b>Waste Class Desc:</b>	OTHER SPECIFIED INORGANICS				
<b>Waste Class:</b>	146				
<b>Waste Class Desc:</b>	OTHER SPECIFIED INORGANICS				
<b>Waste Class:</b>	241				
<b>Waste Class Desc:</b>	HALOGENATED SOLVENTS				
<b>42</b>	6 of 18	<b>ESE/218.7</b>	<b>61.8 / -4.22</b>	<b>FRASER HILLARY LIMITED 1235 BANK STREET OTTAWA ON K1S 3Y2</b>	<b>GEN</b>
<b>Generator No:</b>	ON0491108			<b>Status:</b>	
<b>SIC Code:</b>	812320			<b>Co Admin:</b>	
<b>SIC Description:</b>	Dry Cleaning and Laundry Services (except Coin-Operated)			<b>Choice of Contact:</b>	
<b>Approval Years:</b>	2009			<b>Phone No Admin:</b>	
<b>PO Box No:</b>				<b>Contam. Facility:</b>	
<b>Country:</b>				<b>MHSW Facility:</b>	
<b><u>Detail(s)</u></b>					
<b>Waste Class:</b>	146				
<b>Waste Class Desc:</b>	OTHER SPECIFIED INORGANICS				
<b>Waste Class:</b>	241				
<b>Waste Class Desc:</b>	HALOGENATED SOLVENTS				
<b>42</b>	7 of 18	<b>ESE/218.7</b>	<b>61.8 / -4.22</b>	<b>FRASER HILLARY LIMITED 1235 BANK STREET OTTAWA ON K1S 3Y2</b>	<b>GEN</b>

Map Key	Number of Records	Direction/ Distance (m)	Elev/Diff (m)	Site	DB
<b>Generator No:</b> ON0491108 <b>SIC Code:</b> 812320 <b>SIC Description:</b> Dry Cleaning and Laundry Services (except Coin-Operated) <b>Approval Years:</b> 2010 <b>PO Box No:</b> <b>Country:</b>					
<b>Status:</b> <b>Co Admin:</b> <b>Choice of Contact:</b>  <b>Phone No Admin:</b> <b>Contam. Facility:</b> <b>MHSW Facility:</b>					
<b><u>Detail(s)</u></b>					
<b>Waste Class:</b> 146 <b>Waste Class Desc:</b> OTHER SPECIFIED INORGANICS  <b>Waste Class:</b> 241 <b>Waste Class Desc:</b> HALOGENATED SOLVENTS					
<a href="#">42</a>	8 of 18	ESE/218.7	61.8 / -4.22	FRASER HILLARY LIMITED 1235 BANK STREET OTTAWA ON K1S 3Y2	GEN
<b>Generator No:</b> ON0491108 <b>SIC Code:</b> 812320 <b>SIC Description:</b> Dry Cleaning and Laundry Services (except Coin-Operated) <b>Approval Years:</b> 2011 <b>PO Box No:</b> <b>Country:</b>					
<b>Status:</b> <b>Co Admin:</b> <b>Choice of Contact:</b>  <b>Phone No Admin:</b> <b>Contam. Facility:</b> <b>MHSW Facility:</b>					
<b><u>Detail(s)</u></b>					
<b>Waste Class:</b> 146 <b>Waste Class Desc:</b> OTHER SPECIFIED INORGANICS  <b>Waste Class:</b> 241 <b>Waste Class Desc:</b> HALOGENATED SOLVENTS					
<a href="#">42</a>	9 of 18	ESE/218.7	61.8 / -4.22	FRASER HILLARY LIMITED 1235 BANK STREET OTTAWA ON K1S 3Y2	GEN
<b>Generator No:</b> ON0491108 <b>SIC Code:</b> 812320 <b>SIC Description:</b> Dry Cleaning and Laundry Services (except Coin-Operated) <b>Approval Years:</b> 2012 <b>PO Box No:</b> <b>Country:</b>					
<b>Status:</b> <b>Co Admin:</b> <b>Choice of Contact:</b>  <b>Phone No Admin:</b> <b>Contam. Facility:</b> <b>MHSW Facility:</b>					
<b><u>Detail(s)</u></b>					
<b>Waste Class:</b> 146 <b>Waste Class Desc:</b> OTHER SPECIFIED INORGANICS  <b>Waste Class:</b> 241 <b>Waste Class Desc:</b> HALOGENATED SOLVENTS					
<a href="#">42</a>	10 of 18	ESE/218.7	61.8 / -4.22	FRASER HILLARY LIMITED 1235 BANK STREET OTTAWA ON	GEN
<b>Generator No:</b> ON0491108  <b>Status:</b>					

Map Key	Number of Records	Direction/ Distance (m)	Elev/Diff (m)	Site	DB
<b>SIC Code:</b> <b>SIC Description:</b> <b>Approval Years:</b> <b>PO Box No:</b> <b>Country:</b>	812320 DRY CLEANING AND LAUNDRY SERVICES (EXCEPT COIN-OPERATED) 2013			<b>Co Admin:</b> <b>Choice of Contact:</b>  <b>Phone No Admin:</b> <b>Contam. Facility:</b> <b>MHSW Facility:</b>	
<b><u>Detail(s)</u></b>					
<b>Waste Class:</b> <b>Waste Class Desc:</b>	241 HALOGENATED SOLVENTS				
<b>Waste Class:</b> <b>Waste Class Desc:</b>	146 OTHER SPECIFIED INORGANICS				
<a href="#"><u>42</u></a>	11 of 18	<b>ESE/218.7</b>	<b>61.8 / -4.22</b>	<b>FRASER HILLARY LIMITED 1235 BANK STREET OTTAWA ON K1S 3Y2</b>	<b>GEN</b>
<b>Generator No:</b> <b>SIC Code:</b> <b>SIC Description:</b> <b>Approval Years:</b> <b>PO Box No:</b> <b>Country:</b>	ON0491108 812320 DRY CLEANING AND LAUNDRY SERVICES (EXCEPT COIN-OPERATED) 2016 Canada			<b>Status:</b> <b>Co Admin:</b> <b>Choice of Contact:</b> CO_OFFICIAL  <b>Phone No Admin:</b> <b>Contam. Facility:</b> No <b>MHSW Facility:</b> No	
<b><u>Detail(s)</u></b>					
<b>Waste Class:</b> <b>Waste Class Desc:</b>	146 OTHER SPECIFIED INORGANICS				
<b>Waste Class:</b> <b>Waste Class Desc:</b>	241 HALOGENATED SOLVENTS				
<a href="#"><u>42</u></a>	12 of 18	<b>ESE/218.7</b>	<b>61.8 / -4.22</b>	<b>FRASER HILLARY LIMITED 1235 BANK STREET OTTAWA ON K1S 3Y2</b>	<b>GEN</b>
<b>Generator No:</b> <b>SIC Code:</b> <b>SIC Description:</b> <b>Approval Years:</b> <b>PO Box No:</b> <b>Country:</b>	ON0491108 812320 DRY CLEANING AND LAUNDRY SERVICES (EXCEPT COIN-OPERATED) 2015 Canada			<b>Status:</b> <b>Co Admin:</b> <b>Choice of Contact:</b> CO_OFFICIAL  <b>Phone No Admin:</b> <b>Contam. Facility:</b> No <b>MHSW Facility:</b> No	
<b><u>Detail(s)</u></b>					
<b>Waste Class:</b> <b>Waste Class Desc:</b>	241 HALOGENATED SOLVENTS				
<b>Waste Class:</b> <b>Waste Class Desc:</b>	146 OTHER SPECIFIED INORGANICS				
<a href="#"><u>42</u></a>	13 of 18	<b>ESE/218.7</b>	<b>61.8 / -4.22</b>	<b>FRASER HILLARY LIMITED 1235 BANK STREET OTTAWA ON K1S 3Y2</b>	<b>GEN</b>
<b>Generator No:</b> <b>SIC Code:</b>	ON0491108 812320			<b>Status:</b> <b>Co Admin:</b>	

Map Key	Number of Records	Direction/ Distance (m)	Elev/Diff (m)	Site	DB
<b>SIC Description:</b>	DRY CLEANING AND LAUNDRY SERVICES (EXCEPT COIN-OPERATED)			<b>Choice of Contact:</b>	CO_OFFICIAL
<b>Approval Years:</b>	2014			<b>Phone No Admin:</b>	
<b>PO Box No:</b>				<b>Contam. Facility:</b>	No
<b>Country:</b>	Canada			<b>MHSW Facility:</b>	No
<b><u>Detail(s)</u></b>					
<b>Waste Class:</b>	241				
<b>Waste Class Desc:</b>	HALOGENATED SOLVENTS				
<b>Waste Class:</b>	146				
<b>Waste Class Desc:</b>	OTHER SPECIFIED INORGANICS				

<a href="#">42</a>	14 of 18	ESE/218.7	61.8 / -4.22	FRASER HILLARY LIMITED 1235 BANK STREET OTTAWA ON K1S 3Y2	GEN
<b>Generator No:</b>	ON0491108			<b>Status:</b>	Registered
<b>SIC Code:</b>				<b>Co Admin:</b>	
<b>SIC Description:</b>				<b>Choice of Contact:</b>	
<b>Approval Years:</b>	As of Dec 2018			<b>Phone No Admin:</b>	
<b>PO Box No:</b>				<b>Contam. Facility:</b>	
<b>Country:</b>	Canada			<b>MHSW Facility:</b>	
<b><u>Detail(s)</u></b>					
<b>Waste Class:</b>	241 H				
<b>Waste Class Desc:</b>	Halogenated solvents and residues				
<b>Waste Class:</b>	241 L				
<b>Waste Class Desc:</b>	Halogenated solvents and residues				
<b>Waste Class:</b>	241 T				
<b>Waste Class Desc:</b>	Halogenated solvents and residues				

<a href="#">42</a>	15 of 18	ESE/218.7	61.8 / -4.22	Hillarys Cleaners 1235 BANK ST. Ottawa ON K1S3Y2	CDRY
<b>Legal Name of Company:</b>	Fraser Hillary's Limited				
<b>Region:</b>	Ontario				
<b><u>Waste Quantity by Year</u></b>					
<b>Reporting Year:</b>	2019				
<b>Quantity of PERC (kg):</b>	777				
<b>Total Waste Water (kg):</b>	0				
<b>Total Waste Water (L):</b>	0				
<b>Total Residue (kg):</b>	0				
<b>Total Residue (L):</b>	0				
<b>Total Mix (kg):</b>	0				
<b>Total Mix (L):</b>	228				
<b>Request for Confidentiality:</b>	no				
<b>Reason for Confidentiality:</b>					

<a href="#">42</a>	16 of 18	ESE/218.7	61.8 / -4.22	Fraser Hillarys Ltd 1235 Bank St Ottawa ON K1S3Y2	CDRY
<b>Legal Name of Company:</b>					

Map Key	Number of Records	Direction/ Distance (m)	Elev/Diff (m)	Site	DB
<i>Region:</i>					
<u>Waste Quantity by Year</u>					
<i>Reporting Year:</i>	2004				
<i>Quantity of PERC (kg):</i>	89.1				
<i>Total Waste Water (kg):</i>	-				
<i>Total Waste Water (L):</i>	-				
<i>Total Residue (kg):</i>	-				
<i>Total Residue (L):</i>	-				
<i>Total Mix (kg):</i>	-				
<i>Total Mix (L):</i>	-				
<i>Request for Confidentiality:</i>	No				
<i>Reason for Confidentiality:</i>	N/A				
<a href="#">42</a>	17 of 18	ESE/218.7	61.8 / -4.22	FRASER HILLARY LIMITED 1235 BANK STREET OTTAWA ON K1S 3Y2	GEN
<i>Generator No:</i>	ON0491108			<i>Status:</i> Registered	
<i>SIC Code:</i>				<i>Co Admin:</i>	
<i>SIC Description:</i>				<i>Choice of Contact:</i>	
<i>Approval Years:</i>	As of Jul 2020			<i>Phone No Admin:</i>	
<i>PO Box No:</i>				<i>Contam. Facility:</i>	
<i>Country:</i>	Canada			<i>MHSW Facility:</i>	
<u>Detail(s)</u>					
<i>Waste Class:</i>	241 L				
<i>Waste Class Desc:</i>	Halogenated solvents and residues				
<i>Waste Class:</i>	241 T				
<i>Waste Class Desc:</i>	Halogenated solvents and residues				
<i>Waste Class:</i>	241 H				
<i>Waste Class Desc:</i>	Halogenated solvents and residues				
<a href="#">42</a>	18 of 18	ESE/218.7	61.8 / -4.22	FRASER HILLARY LIMITED 1235 BANK STREET OTTAWA ON K1S 3Y2	GEN
<i>Generator No:</i>	ON0491108			<i>Status:</i> Registered	
<i>SIC Code:</i>				<i>Co Admin:</i>	
<i>SIC Description:</i>				<i>Choice of Contact:</i>	
<i>Approval Years:</i>	As of Nov 2021			<i>Phone No Admin:</i>	
<i>PO Box No:</i>				<i>Contam. Facility:</i>	
<i>Country:</i>	Canada			<i>MHSW Facility:</i>	
<u>Detail(s)</u>					
<i>Waste Class:</i>	241 T				
<i>Waste Class Desc:</i>	Halogenated solvents and residues				
<i>Waste Class:</i>	241 L				
<i>Waste Class Desc:</i>	Halogenated solvents and residues				
<i>Waste Class:</i>	241 H				
<i>Waste Class Desc:</i>	Halogenated solvents and residues				
<a href="#">43</a>	1 of 2	SE/221.3	61.9 / -4.19	A-1 Brass Polishing 1240 Bank St	SCT

Map Key	Number of Records	Direction/ Distance (m)	Elev/Diff (m)	Site	DB
Ottawa ON K1S 3Y3					
			1986		
<b>Established:</b>					
<b>Plant Size (ft²):</b>					
<b>Employment:</b>					
<b>--Details--</b>					
<b>Description:</b>		Coating, Engraving, Heat Treating and Allied Activities			
<b>SIC/NAICS Code:</b>		332810			
<b>Description:</b>		All Other Miscellaneous Manufacturing			
<b>SIC/NAICS Code:</b>		339990			
<a href="#">43</a>	2 of 2	SE/221.3	61.9 / -4.19	Yardley's Antiques 1240 Bank St Ottawa ON K1S 3Y3	SCT
<b>Established:</b>		01-AUG-86			
<b>Plant Size (ft²):</b>					
<b>Employment:</b>					
<b>--Details--</b>					
<b>Description:</b>		Coating, Engraving, Heat Treating and Allied Activities			
<b>SIC/NAICS Code:</b>		332810			
<b>Description:</b>		Coating, Engraving, Heat Treating and Allied Activities			
<b>SIC/NAICS Code:</b>		332810			
<b>Description:</b>		All Other Miscellaneous Manufacturing			
<b>SIC/NAICS Code:</b>		339990			
<a href="#">44</a>	1 of 1	W/223.5	67.9 / 1.81	CANADIAN WASTE SERVICES CORNER OF HOPEWELL AND GROSVENOR MOTOR VEHICLE (OPERATING FLUID) OTTAWA CITY ON	SPL
<b>Ref No:</b>		243927		<b>Discharger Report:</b>	
<b>Site No:</b>				<b>Material Group:</b>	
<b>Incident Dt:</b>		11/6/2002		<b>Health/Env Conseq:</b>	
<b>Year:</b>				<b>Client Type:</b>	
<b>Incident Cause:</b>		PIPE/HOSE LEAK		<b>Sector Type:</b>	
<b>Incident Event:</b>				<b>Agency Involved:</b> WORKS	
<b>Contaminant Code:</b>				<b>Nearest Watercourse:</b>	
<b>Contaminant Name:</b>				<b>Site Address:</b>	
<b>Contaminant Limit 1:</b>				<b>Site District Office:</b>	
<b>Contam Limit Freq 1:</b>				<b>Site Postal Code:</b>	
<b>Contaminant UN No 1:</b>				<b>Site Region:</b>	
<b>Environment Impact:</b>		POSSIBLE		<b>Site Municipality:</b> 20107	
<b>Nature of Impact:</b>		Soil contamination		<b>Site Lot:</b>	
<b>Receiving Medium:</b>		LAND		<b>Site Conc:</b>	
<b>Receiving Env:</b>				<b>Northing:</b>	
<b>MOE Response:</b>				<b>Easting:</b>	
<b>Dt MOE Arvl on Scn:</b>				<b>Site Geo Ref Accu:</b>	
<b>MOE Reported Dt:</b>		11/6/2002		<b>Site Map Datum:</b>	
<b>Dt Document Closed:</b>				<b>SAC Action Class:</b>	
<b>Incident Reason:</b>		EQUIPMENT FAILURE		<b>Source Type:</b>	
<b>Site Name:</b>					
<b>Site County/District:</b>					
<b>Site Geo Ref Meth:</b>					
<b>Incident Summary:</b>		CAN. WASTE- 10 L OF HYDRAULIC OIL TO ROAD CONTAINED AND CLEANING			

Map Key	Number of Records	Direction/ Distance (m)	Elev/Diff (m)	Site	DB
<b>Contaminant Qty:</b>					
<a href="#">45</a>	1 of 21	NW/229.4	74.2 / 8.09	SUNYS PETROLEUM INC 1080 BANK ST OTTAWA ON K1S3X3	PRT
<b>Location ID:</b>	10838				
<b>Type:</b>	retail				
<b>Expiry Date:</b>	1995-12-31				
<b>Capacity (L):</b>	68100				
<b>Licence #:</b>	0076370915				
<a href="#">45</a>	2 of 21	NW/229.4	74.2 / 8.09	PRIVATE OWNER 1080 BANK STREET MOTOR VEHICLE (OPERATING FLUID) OTTAWA CITY ON K1S 3X3	SPL
<b>Ref No:</b>	130226			<b>Discharger Report:</b>	
<b>Site No:</b>				<b>Material Group:</b>	
<b>Incident Dt:</b>	8/8/1996			<b>Health/Env Conseq:</b>	
<b>Year:</b>				<b>Client Type:</b>	
<b>Incident Cause:</b>	OTHER CONTAINER LEAK			<b>Sector Type:</b>	
<b>Incident Event:</b>				<b>Agency Involved:</b>	
<b>Contaminant Code:</b>				<b>Nearest Watercourse:</b>	
<b>Contaminant Name:</b>				<b>Site Address:</b>	
<b>Contaminant Limit 1:</b>				<b>Site District Office:</b>	
<b>Contam Limit Freq 1:</b>				<b>Site Postal Code:</b>	
<b>Contaminant UN No 1:</b>				<b>Site Region:</b>	
<b>Environment Impact:</b>	NOT ANTICIPATED			<b>Site Municipality:</b>	20101
<b>Nature of Impact:</b>				<b>Site Lot:</b>	
<b>Receiving Medium:</b>	LAND			<b>Site Conc:</b>	
<b>Receiving Env:</b>				<b>Northing:</b>	
<b>MOE Response:</b>				<b>Easting:</b>	
<b>Dt MOE Arvl on Scn:</b>				<b>Site Geo Ref Accu:</b>	
<b>MOE Reported Dt:</b>	8/8/1996			<b>Site Map Datum:</b>	
<b>Dt Document Closed:</b>				<b>SAC Action Class:</b>	
<b>Incident Reason:</b>	CORROSION			<b>Source Type:</b>	
<b>Site Name:</b>					
<b>Site County/District:</b>					
<b>Site Geo Ref Meth:</b>					
<b>Incident Summary:</b>	PRIVATE MOTOR VEHICLE: 15 L ETHANOL TO GROUND				
<b>Contaminant Qty:</b>					
<a href="#">45</a>	3 of 21	NW/229.4	74.2 / 8.09	PIONEER 1080 BANK ST OTTAWA ON K1S3X3	RST
<b>Headcode:</b>	1186800				
<b>Headcode Desc:</b>	Service Stations-Gasoline, Oil & Natural Gas				
<b>Phone:</b>	6137301171				
<b>List Name:</b>					
<b>Description:</b>					
<a href="#">45</a>	4 of 21	NW/229.4	74.2 / 8.09	PIONEER PETROLEUM 1080 BANK ST OTTAWA ON K1S 3X3	RST
<b>Headcode:</b>	01186800				
<b>Headcode Desc:</b>	SERVICE STATIONS-GASOLINE, OIL & NATURAL GAS				

Map Key	Number of Records	Direction/ Distance (m)	Elev/Diff (m)	Site	DB
---------	-------------------	----------------------------	------------------	------	----

Phone:  
List Name:  
Description:

<a href="#">45</a>	5 of 21	NW/229.4	74.2 / 8.09	1080 Bank Street and 297-305 Sunnyside Avenue Ottawa ON	EHS
<b>Order No:</b>	20071023004			<b>Nearest Intersection:</b>	
<b>Status:</b>	C			<b>Municipality:</b>	
<b>Report Type:</b>	CAN - Custom Report			<b>Client Prov/State:</b>	
<b>Report Date:</b>	10/31/2007			<b>Search Radius (km):</b>	0.25
<b>Date Received:</b>	10/23/2007			<b>X:</b>	-75.683905
<b>Previous Site Name:</b>				<b>Y:</b>	45.394176
<b>Lot/Building Size:</b>					
<b>Additional Info Ordered:</b>	Fire Insur. Maps And /or Site Plans				

<a href="#">45</a>	6 of 21	NW/229.4	74.2 / 8.09	Robert Kenneth McConkey 1080 Bank Street and 297, 305 Sunnyside Avenue, Ottawa, Ontario, K1S 3X3, ON	RSC
<b>RSC ID:</b>	68114			<b>Cert Date:</b>	30-Oct-09
<b>RA No:</b>				<b>Cert Prop Use No:</b>	No CPU
<b>RSC Type:</b>				<b>Intended Prop Use:</b>	Commercial
<b>Curr Property Use:</b>	Commercial			<b>Qual Person Name:</b>	
<b>Ministry District:</b>	OTTAWA			<b>Stratified (Y/N):</b>	
<b>Filing Date:</b>	22-Dec-09			<b>Audit (Y/N):</b>	
<b>Date Ack:</b>				<b>Entire Leg Prop. (Y/N):</b>	Yes
<b>Date Returned:</b>				<b>Accuracy Estimate:</b>	0 to 1 meters
<b>Restoration Type:</b>				<b>Telephone:</b>	613-7492022
<b>Soil Type:</b>				<b>Fax:</b>	613-7458907
<b>Criteria:</b>				<b>Email:</b>	
<b>CPU Issued Sect 1686:</b>	No				
<b>Asmt Roll No:</b>	0614.052.602.56500.0000 - 0614.052.602.50300.0000 - 0614.052.602.50200.0000				
<b>Prop ID No (PIN):</b>	04143-0502 (LT)				
<b>Property Municipal Address:</b>	1080 Bank Street and 297, 305 Sunnyside Avenue, Ottawa, Ontario, K1S 3X3,				
<b>Mailing Address:</b>	9 COUPAL ST, OTTAWA, ON, K1L 6A2				
<b>Latitude &amp; Longitude:</b>	45.39426290N 75.68391510W (converted from UTM)				
<b>UTM Coordinates:</b>	NAD83 18-446468-5026977				
<b>Consultant:</b>					
<b>Legal Desc:</b>	Part of Lots 1, 2, & 3, Registered Plan Number 96, As In N318505; Ottawa/Nepean				
<b>Measurement Method:</b>	Digitized from a satellite image				
<b>Applicable Standards:</b>	Full Depth Site Conditions Standard, with Nonpotable Ground Water, Coarse Textured Soil, for Industrial/Commercial/Community property use				
<b>RSC PDF:</b>					

<a href="#">45</a>	7 of 21	NW/229.4	74.2 / 8.09	PIONEER ENERGY MANAGEMENT INC. 1080 BANK ST OTTAWA ON K1S 3X3	DTNK
<b><u>Delisted Expired Fuel Safety Facilities</u></b>					
<b>Instance No:</b>	9464666			<b>Expired Date:</b>	3/28/1997
<b>Status:</b>	EXPIRED			<b>Max Hazard Rank:</b>	
<b>Instance ID:</b>				<b>Facility Location:</b>	
<b>Instance Type:</b>	FS Facility			<b>Facility Type:</b>	
<b>Instance Creation Dt:</b>				<b>Fuel Type 2:</b>	
<b>Instance Install Dt:</b>				<b>Fuel Type 3:</b>	



Map Key	Number of Records	Direction/ Distance (m)	Elev/Diff (m)	Site	DB
<b>Item Description:</b> <b>Manufacturer:</b> <b>Model:</b> <b>Serial No:</b> <b>ULC Standard:</b> <b>Quantity:</b> <b>Unit of Measure:</b> <b>Overfill Prot Type:</b> <b>Creation Date:</b> <b>Next Periodic Str DT:</b> <b>TSSA Base Sched Cycle 2:</b> <b>TSSAMax Hazard Rank 1:</b> <b>TSSA Risk Based Periodic Yn:</b> <b>TSSA Volume of Directives:</b> <b>TSSA Periodic Exempt:</b> <b>TSSA Statutory Interval:</b> <b>TSSA Recd Insp Interva:</b> <b>TSSA Recd Tolerance:</b> <b>TSSA Program Area:</b> <b>TSSA Program Area 2:</b> <b>Description:</b> <b>Original Source:</b> <b>Record Date:</b>				<b>Panam Related:</b> <b>Panam Venue Nm:</b> <b>External Identifier:</b> <b>Item:</b> <b>Piping Steel:</b> <b>Piping Galvanized:</b> <b>Tank Single Wall St:</b> <b>Piping Underground:</b> <b>Tank Underground:</b> <b>Source:</b>	
		EXP Up to May 2013			
<a href="#">45</a>	8 of 21	NW/229.4	74.2 / 8.09	SUNYS PETROLEUM INC 1080 BANK ST OTTAWA ON	DTNK
<b><u>Delisted Expired Fuel Safety Facilities</u></b>					
<b>Instance No:</b> <b>Status:</b> <b>Instance ID:</b> <b>Instance Type:</b> <b>Instance Creation Dt:</b> <b>Instance Install Dt:</b> <b>Item Description:</b> <b>Manufacturer:</b> <b>Model:</b> <b>Serial No:</b> <b>ULC Standard:</b> <b>Quantity:</b> <b>Unit of Measure:</b> <b>Overfill Prot Type:</b> <b>Creation Date:</b> <b>Next Periodic Str DT:</b> <b>TSSA Base Sched Cycle 2:</b> <b>TSSAMax Hazard Rank 1:</b> <b>TSSA Risk Based Periodic Yn:</b> <b>TSSA Volume of Directives:</b> <b>TSSA Periodic Exempt:</b> <b>TSSA Statutory Interval:</b> <b>TSSA Recd Insp Interva:</b> <b>TSSA Recd Tolerance:</b> <b>TSSA Program Area:</b> <b>TSSA Program Area 2:</b> <b>Description:</b> <b>Original Source:</b> <b>Record Date:</b>				<b>Expired Date:</b> <b>Max Hazard Rank:</b> <b>Facility Location:</b> <b>Facility Type:</b> <b>Fuel Type 2:</b> <b>Fuel Type 3:</b> <b>Panam Related:</b> <b>Panam Venue Nm:</b> <b>External Identifier:</b> <b>Item:</b> <b>Piping Steel:</b> <b>Piping Galvanized:</b> <b>Tank Single Wall St:</b> <b>Piping Underground:</b> <b>Tank Underground:</b> <b>Source:</b>	
		10113045 EXPIRED 12220 FS Facility FS Propane Cylr Handling Facility EXP Up to Mar 2012			

Map Key	Number of Records	Direction/ Distance (m)	Elev/Diff (m)	Site	DB
<a href="#">45</a>	9 of 21	NW/229.4	74.2 / 8.09	PIONEER ENERGY MANAGEMENT INC. 1080 BANK ST OTTAWA ON	DTNK

Delisted Expired Fuel Safety Facilities

<b>Instance No:</b>	10899773	<b>Expired Date:</b>	
<b>Status:</b>	EXPIRED	<b>Max Hazard Rank:</b>	
<b>Instance ID:</b>	50937	<b>Facility Location:</b>	
<b>Instance Type:</b>	FS Piping	<b>Facility Type:</b>	
<b>Instance Creation Dt:</b>		<b>Fuel Type 2:</b>	
<b>Instance Install Dt:</b>		<b>Fuel Type 3:</b>	
<b>Item Description:</b>		<b>Panam Related:</b>	
<b>Manufacturer:</b>		<b>Panam Venue Nm:</b>	
<b>Model:</b>		<b>External Identifier:</b>	
<b>Serial No:</b>		<b>Item:</b>	
<b>ULC Standard:</b>		<b>Piping Steel:</b>	
<b>Quantity:</b>		<b>Piping Galvanized:</b>	
<b>Unit of Measure:</b>		<b>Tank Single Wall St:</b>	
<b>Overfill Prot Type:</b>		<b>Piping Underground:</b>	
<b>Creation Date:</b>		<b>Tank Underground:</b>	
<b>Next Periodic Str DT:</b>		<b>Source:</b>	
<b>TSSA Base Sched Cycle 2:</b>			
<b>TSSA Max Hazard Rank 1:</b>			
<b>TSSA Risk Based Periodic Yn:</b>			
<b>TSSA Volume of Directives:</b>			
<b>TSSA Periodic Exempt:</b>			
<b>TSSA Statutory Interval:</b>			
<b>TSSA Recd Insp Interva:</b>			
<b>TSSA Recd Tolerance:</b>			
<b>TSSA Program Area:</b>			
<b>TSSA Program Area 2:</b>			
<b>Description:</b>	FS Piping		
<b>Original Source:</b>	EXP		
<b>Record Date:</b>	Up to Mar 2012		

<a href="#">45</a>	10 of 21	NW/229.4	74.2 / 8.09	PIONEER ENERGY MANAGEMENT INC. 1080 BANK ST OTTAWA ON	DTNK
--------------------	----------	----------	-------------	---	------

Delisted Expired Fuel Safety Facilities

<b>Instance No:</b>	10899788	<b>Expired Date:</b>	
<b>Status:</b>	EXPIRED	<b>Max Hazard Rank:</b>	
<b>Instance ID:</b>	51215	<b>Facility Location:</b>	
<b>Instance Type:</b>	FS Piping	<b>Facility Type:</b>	
<b>Instance Creation Dt:</b>		<b>Fuel Type 2:</b>	
<b>Instance Install Dt:</b>		<b>Fuel Type 3:</b>	
<b>Item Description:</b>		<b>Panam Related:</b>	
<b>Manufacturer:</b>		<b>Panam Venue Nm:</b>	
<b>Model:</b>		<b>External Identifier:</b>	
<b>Serial No:</b>		<b>Item:</b>	
<b>ULC Standard:</b>		<b>Piping Steel:</b>	
<b>Quantity:</b>		<b>Piping Galvanized:</b>	
<b>Unit of Measure:</b>		<b>Tank Single Wall St:</b>	
<b>Overfill Prot Type:</b>		<b>Piping Underground:</b>	
<b>Creation Date:</b>		<b>Tank Underground:</b>	
<b>Next Periodic Str DT:</b>		<b>Source:</b>	
<b>TSSA Base Sched Cycle 2:</b>			

Map Key	Number of Records	Direction/ Distance (m)	Elev/Diff (m)	Site	DB
<b>TSSAMax Hazard Rank 1:</b> <b>TSSA Risk Based Periodic Yn:</b> <b>TSSA Volume of Directives:</b> <b>TSSA Periodic Exempt:</b> <b>TSSA Statutory Interval:</b> <b>TSSA Recd Insp Interva:</b> <b>TSSA Recd Tolerance:</b> <b>TSSA Program Area:</b> <b>TSSA Program Area 2:</b> <b>Description:</b> FS Piping <b>Original Source:</b> EXP <b>Record Date:</b> Up to Mar 2012					
<a href="#">45</a>	11 of 21	NW/229.4	74.2 / 8.09	PIONEER PETROLEUM 1080 BANK ST OTTAWA ON K1S3X3	RST
<b>Headcode:</b> 01186800 <b>Headcode Desc:</b> SERVICE STATIONS GASOLINE OIL & NATURAL <b>Phone:</b> 6137302603 <b>List Name:</b> <b>Description:</b>					
<a href="#">45</a>	12 of 21	NW/229.4	74.2 / 8.09	PIONEER ENERGY MANAGEMENT INC 1080 BANK ST OTTAWA K1S 3X3 ON CA ON	DTNK
<a href="#">45</a>	13 of 21	NW/229.4	74.2 / 8.09	PIONEER ENERGY MANAGEMENT INC 1080 BANK ST OTTAWA K1S 3X3 ON CA ON	DTNK
<a href="#">45</a>	14 of 21	NW/229.4	74.2 / 8.09	J.L. Mulley Pharmacy Inc. 1080 BANK STREET OTTAWA ON K1S 3X3	GEN
<b>Generator No:</b> ON5470806 <b>SIC Code:</b> 446110 <b>SIC Description:</b> 446110 <b>Approval Years:</b> 2016 <b>PO Box No:</b> <b>Country:</b> Canada <b>Status:</b> <b>Co Admin:</b> NASTRAN NAJAFI-FARD <b>Choice of Contact:</b> CO_ADMIN <b>Phone No Admin:</b> 4164931120 Ext.3218 <b>Contam. Facility:</b> No <b>MHSW Facility:</b> No					
<b>Detail(s)</b>					
<b>Waste Class:</b> 261 <b>Waste Class Desc:</b> PHARMACEUTICALS  <b>Waste Class:</b> 312 <b>Waste Class Desc:</b> PATHOLOGICAL WASTES					
<a href="#">45</a>	15 of 21	NW/229.4	74.2 / 8.09	J.L. Mulley Pharmacy Inc. 1080 BANK STREET OTTAWA ON K1S 3X3	GEN
<b>Generator No:</b> ON5470806 <b>SIC Code:</b> 446110 <b>SIC Description:</b> 446110 <b>Approval Years:</b> 2015 <b>Status:</b> <b>Co Admin:</b> NASTRAN NAJAFI-FARD <b>Choice of Contact:</b> CO_ADMIN <b>Phone No Admin:</b> 4164931120 Ext.3218					

Map Key	Number of Records	Direction/ Distance (m)	Elev/Diff (m)	Site	DB
<b>PO Box No:</b> <b>Country:</b>	Canada			<b>Contam. Facility:</b> No <b>MHSW Facility:</b> No	
<b><u>Detail(s)</u></b>					
<b>Waste Class:</b> <b>Waste Class Desc:</b>	261 PHARMACEUTICALS				
<b>Waste Class:</b> <b>Waste Class Desc:</b>	312 PATHOLOGICAL WASTES				
<b><u>45</u></b>	<b>16 of 21</b>	<b>NW/229.4</b>	<b>74.2 / 8.09</b>	<b>J.L. Mulley Pharmacy Inc. 1080 BANK STREET OTTAWA ON K1S 3X3</b>	<b>GEN</b>
<b>Generator No:</b> <b>SIC Code:</b> <b>SIC Description:</b> <b>Approval Years:</b> <b>PO Box No:</b> <b>Country:</b>	ON5470806  As of Dec 2018 Canada			<b>Status:</b> Registered <b>Co Admin:</b> <b>Choice of Contact:</b> <b>Phone No Admin:</b> <b>Contam. Facility:</b> <b>MHSW Facility:</b>	
<b><u>Detail(s)</u></b>					
<b>Waste Class:</b> <b>Waste Class Desc:</b>	261 A Pharmaceuticals				
<b>Waste Class:</b> <b>Waste Class Desc:</b>	312 P Pathological wastes				
<b><u>45</u></b>	<b>17 of 21</b>	<b>NW/229.4</b>	<b>74.2 / 8.09</b>	<b>J.L. Mulley Pharmacy Inc. 1080 BANK STREET OTTAWA ON K1S 3X3</b>	<b>GEN</b>
<b>Generator No:</b> <b>SIC Code:</b> <b>SIC Description:</b> <b>Approval Years:</b> <b>PO Box No:</b> <b>Country:</b>	ON5470806  As of Jul 2020 Canada			<b>Status:</b> Registered <b>Co Admin:</b> <b>Choice of Contact:</b> <b>Phone No Admin:</b> <b>Contam. Facility:</b> <b>MHSW Facility:</b>	
<b><u>Detail(s)</u></b>					
<b>Waste Class:</b> <b>Waste Class Desc:</b>	312 P Pathological wastes				
<b>Waste Class:</b> <b>Waste Class Desc:</b>	261 A Pharmaceuticals				
<b><u>45</u></b>	<b>18 of 21</b>	<b>NW/229.4</b>	<b>74.2 / 8.09</b>	<b>PIONEER PETROLEUM 1080 BANK ST OTTAWA ON K1S3X3</b>	<b>RST</b>
<b>Headcode:</b> <b>Headcode Desc:</b> <b>Phone:</b> <b>List Name:</b> <b>Description:</b>	01186800 SERVICE STATIONS GASOLINE OIL & NATURAL GAS 6137302603 INFO-DIRECT(TM) BUSINESS FILE				

Map Key	Number of Records	Direction/ Distance (m)	Elev/Diff (m)	Site	DB
<a href="#">45</a>	19 of 21	NW/229.4	74.2 / 8.09	PIONEER ENERGY MANAGEMENT INC 1080 BANK ST OTTAWA K1S 3X3 ON CA ON	FST
<b>Instance No:</b> 10899762 <b>Status:</b> <b>Cont Name:</b> <b>Instance Type:</b> <b>Item:</b> FS LIQUID FUEL TANK <b>Item Description:</b> FS Liquid Fuel Tank <b>Tank Type:</b> Liquid Fuel Single Wall UST <b>Install Date:</b> 8/31/1992 <b>Install Year:</b> 1992 <b>Years in Service:</b> <b>Model:</b> NULL <b>Description:</b> <b>Capacity:</b> 45400 <b>Tank Material:</b> Steel <b>Corrosion Protect:</b> <b>Overfill Protect:</b> <b>Facility Type:</b> FS Liquid Fuel Tank <b>Parent Facility Type:</b> <b>Facility Location:</b> <b>Device Installed Location:</b> 1080 BANK ST OTTAWA K1S 3X3 ON CA					
<b>Manufacturer:</b> <b>Serial No:</b> <b>Ulc Standard:</b> <b>Quantity:</b> <b>Unit of Measure:</b> <b>Fuel Type:</b> Gasoline <b>Fuel Type2:</b> NULL <b>Fuel Type3:</b> NULL <b>Piping Steel:</b> <b>Piping Galvanized:</b> <b>Tanks Single Wall St:</b> <b>Piping Underground:</b> <b>Num Underground:</b> <b>Panam Related:</b> <b>Panam Venue:</b>					
<b><u>Fuel Storage Tank Details</u></b>					
<b>Owner Account Name:</b> PIONEER ENERGY MANAGEMENT INC					
<b><u>Liquid Fuel Tank Details</u></b>					
<b>Overfill Protection:</b>					
<b>Owner Account Name:</b> PIONEER ENERGY MANAGEMENT INC					
<b>Item:</b> FS LIQUID FUEL TANK					

<a href="#">45</a>	20 of 21	NW/229.4	74.2 / 8.09	PIONEER ENERGY MANAGEMENT INC 1080 BANK ST OTTAWA K1S 3X3 ON CA ON	FST
<b>Instance No:</b> 10899779 <b>Status:</b> <b>Cont Name:</b> <b>Instance Type:</b> <b>Item:</b> FS LIQUID FUEL TANK <b>Item Description:</b> FS Liquid Fuel Tank <b>Tank Type:</b> Liquid Fuel Single Wall UST <b>Install Date:</b> 8/31/1992 <b>Install Year:</b> 1992 <b>Years in Service:</b> <b>Model:</b> NULL <b>Description:</b> <b>Capacity:</b> 22000 <b>Tank Material:</b> Steel <b>Corrosion Protect:</b> <b>Overfill Protect:</b> <b>Facility Type:</b> FS Liquid Fuel Tank <b>Parent Facility Type:</b> <b>Facility Location:</b> <b>Device Installed Location:</b> 1080 BANK ST OTTAWA K1S 3X3 ON CA					
<b>Manufacturer:</b> <b>Serial No:</b> <b>Ulc Standard:</b> <b>Quantity:</b> <b>Unit of Measure:</b> <b>Fuel Type:</b> Gasoline <b>Fuel Type2:</b> NULL <b>Fuel Type3:</b> NULL <b>Piping Steel:</b> <b>Piping Galvanized:</b> <b>Tanks Single Wall St:</b> <b>Piping Underground:</b> <b>Num Underground:</b> <b>Panam Related:</b> <b>Panam Venue:</b>					
<b><u>Fuel Storage Tank Details</u></b>					
<b>Owner Account Name:</b> PIONEER ENERGY MANAGEMENT INC					

Map Key	Number of Records	Direction/ Distance (m)	Elev/Diff (m)	Site	DB
---------	-------------------	-------------------------	---------------	------	----

**Liquid Fuel Tank Details**

**Overfill Protection:**

**Owner Account Name:** PIONEER ENERGY MANAGEMENT INC  
**Item:** FS LIQUID FUEL TANK

45      21 of 21      **NW/229.4**      **74.2 / 8.09**      **J.L. Mulley Pharmacy Inc.  
1080 BANK STREET  
OTTAWA ON K1S 3X3**      **GEN**

**Generator No:** ON5470806      **Status:** Registered  
**SIC Code:**      **Co Admin:**  
**SIC Description:**      **Choice of Contact:**  
**Approval Years:** As of Nov 2021      **Phone No Admin:**  
**PO Box No:**      **Contam. Facility:**  
**Country:** Canada      **MHSW Facility:**

**Detail(s)**

**Waste Class:** 261 A  
**Waste Class Desc:** Pharmaceuticals

**Waste Class:** 312 P  
**Waste Class Desc:** Pathological wastes

46      1 of 6      **NNW/231.4**      **73.5 / 7.44**      **LANSLOWNE ANIMAL HOSPITAL  
281 SUNNYSIDE AVENUE  
OTTAWA ON K1S 0R4**      **GEN**

**Generator No:** ON2658300      **Status:**  
**SIC Code:** 8669      **Co Admin:**  
**SIC Description:** OTHER HEALTH PRACT.      **Choice of Contact:**  
**Approval Years:** 01      **Phone No Admin:**  
**PO Box No:**      **Contam. Facility:**  
**Country:**      **MHSW Facility:**

**Detail(s)**

**Waste Class:** 264  
**Waste Class Desc:** PHOTOPROCESSING WASTES

46      2 of 6      **NNW/231.4**      **73.5 / 7.44**      **Lansdowne Animal Hospital Professional  
Corporation  
281 Sunnyside Avenue  
Ottawa ON**      **GEN**

**Generator No:** ON7523323      **Status:**  
**SIC Code:** 541940      **Co Admin:**  
**SIC Description:** Veterinary Services      **Choice of Contact:**  
**Approval Years:** 03,04,05,06      **Phone No Admin:**  
**PO Box No:**      **Contam. Facility:**  
**Country:**      **MHSW Facility:**

**Detail(s)**

**Waste Class:** 264  
**Waste Class Desc:** PHOTOPROCESSING WASTES

**Waste Class:** 312

Map Key	Number of Records	Direction/ Distance (m)	Elev/Diff (m)	Site	DB
<b>Waste Class Desc:</b>		PATHOLOGICAL WASTES			
<a href="#">46</a>	3 of 6	<b>NNW/231.4</b>	<b>73.5 / 7.44</b>	<b>Lansdowne Animal Hospital Professional Corporation 281 Sunnyside Avenue Ottawa ON K1S 0R4</b>	<b>GEN</b>
<b>Generator No:</b>	ON7523323			<b>Status:</b>	
<b>SIC Code:</b>	541940			<b>Co Admin:</b>	
<b>SIC Description:</b>	Veterinary Services			<b>Choice of Contact:</b>	
<b>Approval Years:</b>	2009			<b>Phone No Admin:</b>	
<b>PO Box No:</b>				<b>Contam. Facility:</b>	
<b>Country:</b>				<b>MHSW Facility:</b>	
<b><u>Detail(s)</u></b>					
<b>Waste Class:</b>	264				
<b>Waste Class Desc:</b>	PHOTOPROCESSING WASTES				
<b>Waste Class:</b>	312				
<b>Waste Class Desc:</b>	PATHOLOGICAL WASTES				
<a href="#">46</a>	4 of 6	<b>NNW/231.4</b>	<b>73.5 / 7.44</b>	<b>Lansdowne Animal Hospital Professional Corporation 281 Sunnyside Avenue Ottawa ON K1S 0R4</b>	<b>GEN</b>
<b>Generator No:</b>	ON7523323			<b>Status:</b>	
<b>SIC Code:</b>	541940			<b>Co Admin:</b>	
<b>SIC Description:</b>	Veterinary Services			<b>Choice of Contact:</b>	
<b>Approval Years:</b>	2010			<b>Phone No Admin:</b>	
<b>PO Box No:</b>				<b>Contam. Facility:</b>	
<b>Country:</b>				<b>MHSW Facility:</b>	
<b><u>Detail(s)</u></b>					
<b>Waste Class:</b>	264				
<b>Waste Class Desc:</b>	PHOTOPROCESSING WASTES				
<b>Waste Class:</b>	312				
<b>Waste Class Desc:</b>	PATHOLOGICAL WASTES				
<a href="#">46</a>	5 of 6	<b>NNW/231.4</b>	<b>73.5 / 7.44</b>	<b>Lansdowne Animal Hospital Professional Corporation 281 Sunnyside Avenue Ottawa ON K1S 0R4</b>	<b>GEN</b>
<b>Generator No:</b>	ON7523323			<b>Status:</b>	
<b>SIC Code:</b>	541940			<b>Co Admin:</b>	
<b>SIC Description:</b>	Veterinary Services			<b>Choice of Contact:</b>	
<b>Approval Years:</b>	2011			<b>Phone No Admin:</b>	
<b>PO Box No:</b>				<b>Contam. Facility:</b>	
<b>Country:</b>				<b>MHSW Facility:</b>	
<b><u>Detail(s)</u></b>					
<b>Waste Class:</b>	312				
<b>Waste Class Desc:</b>	PATHOLOGICAL WASTES				
<b>Waste Class:</b>	264				
<b>Waste Class Desc:</b>	PHOTOPROCESSING WASTES				

Map Key	Number of Records	Direction/ Distance (m)	Elev/Diff (m)	Site	DB
<a href="#">46</a>	6 of 6	NNW/231.4	73.5 / 7.44	Lansdowne Animal Hospital Professional Corporation 281 Sunnyside Avenue Ottawa ON	GEN
<b>Generator No:</b> ON7523323 <b>SIC Code:</b> 541940 <b>SIC Description:</b> VETERINARY SERVICES <b>Approval Years:</b> 2013 <b>PO Box No:</b> <b>Country:</b>				<b>Status:</b> <b>Co Admin:</b> <b>Choice of Contact:</b> <b>Phone No Admin:</b> <b>Contam. Facility:</b> <b>MHSW Facility:</b>	
<b><u>Detail(s)</u></b>					
<b>Waste Class:</b>		264			
<b>Waste Class Desc:</b>		PHOTOPROCESSING WASTES			
<b>Waste Class:</b>		312			
<b>Waste Class Desc:</b>		PATHOLOGICAL WASTES			
<a href="#">47</a>	1 of 1	ESE/235.8	61.7 / -4.39	1235 BANK STREET Ottawa ON	WWIS
<b>Well ID:</b> 7122987 <b>Construction Date:</b> <b>Primary Water Use:</b> Monitoring <b>Sec. Water Use:</b> <b>Final Well Status:</b> Test Hole <b>Water Type:</b> <b>Casing Material:</b> <b>Audit No:</b> M02890 <b>Tag:</b> A068584 <b>Construction Method:</b> <b>Elevation (m):</b> <b>Elevation Reliability:</b> <b>Depth to Bedrock:</b> <b>Well Depth:</b> <b>Overburden/Bedrock:</b> <b>Pump Rate:</b> <b>Static Water Level:</b> <b>Flowing (Y/N):</b> <b>Flow Rate:</b> <b>Clear/Cloudy:</b>				<b>Data Entry Status:</b> <b>Data Src:</b> <b>Date Received:</b> 5/13/2009 <b>Selected Flag:</b> TRUE <b>Abandonment Rec:</b> <b>Contractor:</b> 1844 <b>Form Version:</b> 5 <b>Owner:</b> <b>Street Name:</b> 1235 BANK STREET <b>County:</b> OTTAWA <b>Municipality:</b> OTTAWA CITY <b>Site Info:</b> <b>Lot:</b> <b>Concession:</b> <b>Concession Name:</b> <b>Easting NAD83:</b> <b>Northing NAD83:</b> <b>Zone:</b> <b>UTM Reliability:</b>	
<b>PDF URL (Map):</b>		<a href="https://d2khazk8e83rdv.cloudfront.net/moe_mapping/downloads/2Water/Wells_pdfs/712\7122987.pdf">https://d2khazk8e83rdv.cloudfront.net/moe_mapping/downloads/2Water/Wells_pdfs/712\7122987.pdf</a>			
<b><u>Additional Detail(s) (Map)</u></b>					
<b>Well Completed Date:</b>		2008/09/03			
<b>Year Completed:</b>		2008			
<b>Depth (m):</b>					
<b>Latitude:</b>		45.391315026498			
<b>Longitude:</b>		-75.6801363792146			
<b>Path:</b>		712\7122987.pdf			
<b>PDF URL (Map):</b>		<a href="https://d2khazk8e83rdv.cloudfront.net/moe_mapping/downloads/2Water/Wells_pdfs/712\7122987.pdf">https://d2khazk8e83rdv.cloudfront.net/moe_mapping/downloads/2Water/Wells_pdfs/712\7122987.pdf</a>			
<b><u>Additional Detail(s) (Map)</u></b>					
<b>Well Completed Date:</b>		2008/09/03			
<b>Year Completed:</b>		2008			



<b>Map Key</b>	<b>Number of Records</b>	<b>Direction/ Distance (m)</b>	<b>Elev/Diff (m)</b>	<b>Site</b>	<b>DB</b>
----------------	--------------------------	------------------------------------	--------------------------	-------------	-----------

**Depth (m):** 8.9  
**Latitude:** 45.3913249398792  
**Longitude:** -75.67998319617  
**Path:** 712\7122987.pdf

**PDF URL (Map):** [https://d2khazk8e83rdv.cloudfront.net/moe\\_mapping/downloads/2Water/Wells\\_pdfs/712\7122987.pdf](https://d2khazk8e83rdv.cloudfront.net/moe_mapping/downloads/2Water/Wells_pdfs/712\7122987.pdf)

**Additional Detail(s) (Map)**

**Well Completed Date:** 2008/09/04  
**Year Completed:** 2008  
**Depth (m):**  
**Latitude:** 45.3912432493135  
**Longitude:** -75.680097192846  
**Path:** 712\7122987.pdf

**Bore Hole Information**

<b>Bore Hole ID:</b>	1002424985	<b>Elevation:</b>	
<b>DP2BR:</b>		<b>Elevrc:</b>	
<b>Spatial Status:</b>		<b>Zone:</b>	18
<b>Code OB:</b>		<b>East83:</b>	446773.00
<b>Code OB Desc:</b>		<b>North83:</b>	5026648.00
<b>Open Hole:</b>	No	<b>Org CS:</b>	UTM83
<b>Cluster Kind:</b>		<b>UTMRC:</b>	4
<b>Date Completed:</b>	03-Sep-2008 00:00:00	<b>UTMRC Desc:</b>	margin of error : 30 m - 100 m
<b>Remarks:</b>		<b>Location Method:</b>	wwr
<b>Elevrc Desc:</b>			
<b>Location Source Date:</b>			
<b>Improvement Location Source:</b>			
<b>Improvement Location Method:</b>			
<b>Source Revision Comment:</b>			
<b>Supplier Comment:</b>			

**Overburden and Bedrock**

**Materials Interval**

**Formation ID:** 1002762376  
**Layer:** 1  
**Color:**  
**General Color:**  
**Mat1:** 27  
**Most Common Material:** OTHER  
**Mat2:**  
**Mat2 Desc:**  
**Mat3:**  
**Mat3 Desc:**  
**Formation Top Depth:** 0.0  
**Formation End Depth:** 0.20000000298023224  
**Formation End Depth UOM:** m

**Overburden and Bedrock**

**Materials Interval**

**Formation ID:** 1002762377  
**Layer:** 2  
**Color:** 6  
**General Color:** BROWN  
**Mat1:** 28  
**Most Common Material:** SAND  
**Mat2:** 01  
**Mat2 Desc:** FILL

<b>Map Key</b>	<b>Number of Records</b>	<b>Direction/ Distance (m)</b>	<b>Elev/Diff (m)</b>	<b>Site</b>	<b>DB</b>
<b>Mat3:</b>		84			
<b>Mat3 Desc:</b>		SILTY			
<b>Formation Top Depth:</b>		0.20000000298023224			
<b>Formation End Depth:</b>		2.299999952316284			
<b>Formation End Depth UOM:</b>		m			
<b><u>Overburden and Bedrock Materials Interval</u></b>					
<b>Formation ID:</b>		1002762378			
<b>Layer:</b>		3			
<b>Color:</b>		6			
<b>General Color:</b>		BROWN			
<b>Mat1:</b>		28			
<b>Most Common Material:</b>		SAND			
<b>Mat2:</b>		06			
<b>Mat2 Desc:</b>		SILT			
<b>Mat3:</b>					
<b>Mat3 Desc:</b>					
<b>Formation Top Depth:</b>		2.299999952316284			
<b>Formation End Depth:</b>		8.899999618530273			
<b>Formation End Depth UOM:</b>		m			
<b><u>Annular Space/Abandonment Sealing Record</u></b>					
<b>Plug ID:</b>		1002762381			
<b>Layer:</b>		2			
<b>Plug From:</b>		7.599999904632568			
<b>Plug To:</b>		8.899999618530273			
<b>Plug Depth UOM:</b>		m			
<b><u>Annular Space/Abandonment Sealing Record</u></b>					
<b>Plug ID:</b>		1002762380			
<b>Layer:</b>		1			
<b>Plug From:</b>		3.0			
<b>Plug To:</b>		3.799999952316284			
<b>Plug Depth UOM:</b>		m			
<b><u>Method of Construction &amp; Well Use</u></b>					
<b>Method Construction ID:</b>		1002762384			
<b>Method Construction Code:</b>		F			
<b>Method Construction:</b>		H.S.A.			
<b>Other Method Construction:</b>					
<b><u>Pipe Information</u></b>					
<b>Pipe ID:</b>		1002762374			
<b>Casing No:</b>		0			
<b>Comment:</b>					
<b>Alt Name:</b>					
<b><u>Construction Record - Screen</u></b>					
<b>Screen ID:</b>		1002762382			
<b>Layer:</b>		1			
<b>Slot:</b>		10			

Map Key	Number of Records	Direction/ Distance (m)	Elev/Diff (m)	Site	DB
---------	-------------------	----------------------------	------------------	------	----

**Screen Top Depth:**  
**Screen End Depth:**  
**Screen Material:** 5  
**Screen Depth UOM:** m  
**Screen Diameter UOM:** cm  
**Screen Diameter:** 5.800000190734863

**Results of Well Yield Testing**

**Pump Test ID:** 1002762375  
**Pump Set At:**  
**Static Level:** 4.099999904632568  
**Final Level After Pumping:**  
**Recommended Pump Depth:**  
**Pumping Rate:**  
**Flowing Rate:**  
**Recommended Pump Rate:**  
**Levels UOM:** m  
**Rate UOM:**  
**Water State After Test Code:** 0  
**Water State After Test:**  
**Pumping Test Method:** 0  
**Pumping Duration HR:**  
**Pumping Duration MIN:**  
**Flowing:**

**Hole Diameter**

**Hole ID:** 1002762379  
**Diameter:** 20.0  
**Depth From:** 0.0  
**Depth To:** 8.989999771118164  
**Hole Depth UOM:** m  
**Hole Diameter UOM:** cm

**Bore Hole Information**

<b>Bore Hole ID:</b> 1002762365	<b>Elevation:</b>
<b>DP2BR:</b>	<b>Elevrc:</b>
<b>Spatial Status:</b>	<b>Zone:</b> 18
<b>Code OB:</b>	<b>East83:</b> 446764.00
<b>Code OB Desc:</b>	<b>North83:</b> 5026639.00
<b>Open Hole:</b>	<b>Org CS:</b> UTM83
<b>Cluster Kind:</b> This is a record from cluster log sheet	<b>UTMRC:</b> 3
<b>Date Completed:</b> 04-Sep-2008 00:00:00	<b>UTMRC Desc:</b> margin of error : 10 - 30 m
<b>Remarks:</b>	<b>Location Method:</b> wwr
<b>Elevrc Desc:</b>	
<b>Location Source Date:</b>	
<b>Improvement Location Source:</b>	
<b>Improvement Location Method:</b>	
<b>Source Revision Comment:</b>	
<b>Supplier Comment:</b>	

**Annular Space/Abandonment Sealing Record**

**Plug ID:** 1002762369  
**Layer:**  
**Plug From:**  
**Plug To:**  
**Plug Depth UOM:**

<i>Map Key</i>	<i>Number of Records</i>	<i>Direction/ Distance (m)</i>	<i>Elev/Diff (m)</i>	<i>Site</i>	<i>DB</i>
<b><u>Method of Construction &amp; Well Use</u></b>					
<b>Method Construction ID:</b>			1002762368		
<b>Method Construction Code:</b>					
<b>Method Construction:</b>					
<b>Other Method Construction:</b>		HSA			
<b><u>Pipe Information</u></b>					
<b>Pipe ID:</b>			1002762370		
<b>Casing No:</b>			0		
<b>Comment:</b>					
<b>Alt Name:</b>					
<b><u>Construction Record - Casing</u></b>					
<b>Casing ID:</b>			1002762372		
<b>Layer:</b>					
<b>Material:</b>			5		
<b>Open Hole or Material:</b>			PLASTIC		
<b>Depth From:</b>					
<b>Depth To:</b>			6.0		
<b>Casing Diameter:</b>					
<b>Casing Diameter UOM:</b>					
<b>Casing Depth UOM:</b>			m		
<b><u>Construction Record - Screen</u></b>					
<b>Screen ID:</b>			1002762371		
<b>Layer:</b>					
<b>Slot:</b>					
<b>Screen Top Depth:</b>			6.0		
<b>Screen End Depth:</b>			7.5		
<b>Screen Material:</b>					
<b>Screen Depth UOM:</b>			m		
<b>Screen Diameter UOM:</b>					
<b>Screen Diameter:</b>					
<b><u>Results of Well Yield Testing</u></b>					
<b>Pump Test ID:</b>			1002762373		
<b>Pump Set At:</b>					
<b>Static Level:</b>			1.0		
<b>Final Level After Pumping:</b>					
<b>Recommended Pump Depth:</b>					
<b>Pumping Rate:</b>					
<b>Flowing Rate:</b>					
<b>Recommended Pump Rate:</b>					
<b>Levels UOM:</b>			m		
<b>Rate UOM:</b>					
<b>Water State After Test Code:</b>					
<b>Water State After Test:</b>					
<b>Pumping Test Method:</b>					
<b>Pumping Duration HR:</b>					
<b>Pumping Duration MIN:</b>					
<b>Flowing:</b>					
<b><u>Hole Diameter</u></b>					
<b>Hole ID:</b>			1002762367		
<b>Diameter:</b>			20.0		

<i>Map Key</i>	<i>Number of Records</i>	<i>Direction/ Distance (m)</i>	<i>Elev/Diff (m)</i>	<i>Site</i>	<i>DB</i>
<i>Depth From:</i>					
<i>Depth To:</i>		8.399999618530273			
<i>Hole Depth UOM:</i>		m			
<i>Hole Diameter UOM:</i>		cm			
<b><u>Bore Hole Information</u></b>					
<i>Bore Hole ID:</i>	1002762356			<i>Elevation:</i>	
<i>DP2BR:</i>				<i>Elevrc:</i>	
<i>Spatial Status:</i>				<i>Zone:</i>	18
<i>Code OB:</i>				<i>East83:</i>	446761.00
<i>Code OB Desc:</i>				<i>North83:</i>	5026647.00
<i>Open Hole:</i>				<i>Org CS:</i>	UTM83
<i>Cluster Kind:</i>	This is a record from cluster log sheet			<i>UTMRC:</i>	3
<i>Date Completed:</i>	03-Sep-2008 00:00:00			<i>UTMRC Desc:</i>	margin of error : 10 - 30 m
<i>Remarks:</i>				<i>Location Method:</i>	wwr
<i>Elevrc Desc:</i>					
<i>Location Source Date:</i>					
<i>Improvement Location Source:</i>					
<i>Improvement Location Method:</i>					
<i>Source Revision Comment:</i>					
<i>Supplier Comment:</i>					
<b><u>Annular Space/Abandonment Sealing Record</u></b>					
<i>Plug ID:</i>	1002762360				
<i>Layer:</i>					
<i>Plug From:</i>					
<i>Plug To:</i>					
<i>Plug Depth UOM:</i>					
<b><u>Method of Construction &amp; Well Use</u></b>					
<i>Method Construction ID:</i>	1002762359				
<i>Method Construction Code:</i>					
<i>Method Construction:</i>					
<i>Other Method Construction:</i>	HSA				
<b><u>Pipe Information</u></b>					
<i>Pipe ID:</i>	1002762361				
<i>Casing No:</i>	0				
<i>Comment:</i>					
<i>Alt Name:</i>					
<b><u>Construction Record - Casing</u></b>					
<i>Casing ID:</i>	1002762363				
<i>Layer:</i>					
<i>Material:</i>	5				
<i>Open Hole or Material:</i>	PLASTIC				
<i>Depth From:</i>					
<i>Depth To:</i>	1.7999999523162842				
<i>Casing Diameter:</i>					
<i>Casing Diameter UOM:</i>					
<i>Casing Depth UOM:</i>	m				
<b><u>Construction Record - Screen</u></b>					

Map Key	Number of Records	Direction/ Distance (m)	Elev/Diff (m)	Site	DB
<hr/>					
Screen ID:		1002762362			
Layer:					
Slot:					
Screen Top Depth:		1.7999999523162842			
Screen End Depth:		4.300000190734863			
Screen Material:					
Screen Depth UOM:		m			
Screen Diameter UOM:					
Screen Diameter:					
<b><u>Results of Well Yield Testing</u></b>					
Pump Test ID:		1002762364			
Pump Set At:					
Static Level:		4.099999904632568			
Final Level After Pumping:					
Recommended Pump Depth:					
Pumping Rate:					
Flowing Rate:					
Recommended Pump Rate:					
Levels UOM:		m			
Rate UOM:					
Water State After Test Code:					
Water State After Test:					
Pumping Test Method:					
Pumping Duration HR:					
Pumping Duration MIN:					
Flowing:					
<b><u>Hole Diameter</u></b>					
Hole ID:		1002762358			
Diameter:		20.0			
Depth From:					
Depth To:		4.300000190734863			
Hole Depth UOM:		m			
Hole Diameter UOM:		cm			
<hr/>					
<a href="#">48</a>	1 of 1	NNW/239.4	73.9 / 7.84	1075 Bank Street Ottawa ON K1S 3W9	EHS
Order No:	20110920053			Nearest Intersection:	
Status:	C			Municipality:	
Report Type:	Standard Report			Client Prov/State:	ON
Report Date:	9/29/2011			Search Radius (km):	0.25
Date Received:	9/20/2011 12:40:37 PM			X:	-75.683404
Previous Site Name:				Y:	45.394522
Lot/Building Size:					
Additional Info Ordered:					
<hr/>					
<a href="#">49</a>	1 of 1	NW/240.4	74.8 / 8.73	PRIVATE RESIDENCE STORM SEWER OUTSIDE 317 SUNNYSIDE DRIVE FURNACE OIL TANK OTTAWA CITY ON K1S 0R9	SPL
Ref No:	237115			Discharger Report:	
Site No:				Material Group:	
Incident Dt:	8/26/2002			Health/Env Conseq:	
Year:				Client Type:	
Incident Cause:	OTHER CONTAINER LEAK			Sector Type:	
Incident Event:				Agency Involved:	
Contaminant Code:				Nearest Watercourse:	

Map Key	Number of Records	Direction/ Distance (m)	Elev/Diff (m)	Site	DB
<b>Contaminant Name:</b> <b>Contaminant Limit 1:</b> <b>Contam Limit Freq 1:</b> <b>Contaminant UN No 1:</b> <b>Environment Impact:</b> POSSIBLE <b>Nature of Impact:</b> Water course or lake <b>Receiving Medium:</b> LAND, WATER <b>Receiving Env:</b> <b>MOE Response:</b> <b>Dt MOE Arvl on Scn:</b> <b>MOE Reported Dt:</b> 8/26/2002 <b>Dt Document Closed:</b> <b>Incident Reason:</b> ERROR <b>Site Name:</b> <b>Site County/District:</b> <b>Site Geo Ref Meth:</b> <b>Incident Summary:</b> 65 L OF FURNACE OIL TO GROUND & STORM SEWER. CLEANING. <b>Contaminant Qty:</b>		<b>Site Address:</b> <b>Site District Office:</b> <b>Site Postal Code:</b> <b>Site Region:</b> <b>Site Municipality:</b> 20107 <b>Site Lot:</b> <b>Site Conc:</b> <b>Northing:</b> <b>Easting:</b> <b>Site Geo Ref Accu:</b> <b>Site Map Datum:</b> <b>SAC Action Class:</b> <b>Source Type:</b>			

<a href="#">50</a>	1 of 1	NNW/244.9	75.0 / 8.90	ON	BORE
<b>Borehole ID:</b> 613026 <b>OGF ID:</b> 215514331 <b>Status:</b> <b>Type:</b> Borehole <b>Use:</b> <b>Completion Date:</b> <b>Static Water Level:</b> <b>Primary Water Use:</b> <b>Sec. Water Use:</b> <b>Total Depth m:</b> -999 <b>Depth Ref:</b> Ground Surface <b>Depth Elev:</b> <b>Drill Method:</b> <b>Orig Ground Elev m:</b> 65.5 <b>Elev Reliabil Note:</b> <b>DEM Ground Elev m:</b> 71.6 <b>Concession:</b> <b>Location D:</b> <b>Survey D:</b> <b>Comments:</b>		<b>Inclin FLG:</b> No <b>SP Status:</b> Initial Entry <b>Surv Elev:</b> No <b>Piezometer:</b> No <b>Primary Name:</b> <b>Municipality:</b> <b>Lot:</b> <b>Township:</b> <b>Latitude DD:</b> 45.394489 <b>Longitude DD:</b> -75.683756 <b>UTM Zone:</b> 18 <b>Easting:</b> 446481 <b>Northing:</b> 5027002 <b>Location Accuracy:</b> <b>Accuracy:</b> Not Applicable			

**Borehole Geology Stratum**

<b>Geology Stratum ID:</b> 218393406 <b>Top Depth:</b> 0 <b>Bottom Depth:</b> .9 <b>Material Color:</b> <b>Material 1:</b> Sand <b>Material 2:</b> <b>Material 3:</b> <b>Material 4:</b> <b>Gsc Material Description:</b> <b>Stratum Description:</b> SAND.		<b>Mat Consistency:</b> <b>Material Moisture:</b> <b>Material Texture:</b> <b>Non Geo Mat Type:</b> <b>Geologic Formation:</b> <b>Geologic Group:</b> <b>Geologic Period:</b> <b>Depositional Gen:</b>	
<b>Geology Stratum ID:</b> 218393407 <b>Top Depth:</b> .9 <b>Bottom Depth:</b> <b>Material Color:</b> Blue <b>Material 1:</b> Bedrock <b>Material 2:</b> Limestone <b>Material 3:</b>		<b>Mat Consistency:</b> <b>Material Moisture:</b> <b>Material Texture:</b> <b>Non Geo Mat Type:</b> <b>Geologic Formation:</b> <b>Geologic Group:</b> <b>Geologic Period:</b>	

Map Key	Number of Records	Direction/ Distance (m)	Elev/Diff (m)	Site	DB
<b>Material 4:</b>				<b>Depositional Gen:</b>	
<b>Gsc Material Description:</b>		BEDROCK. BLUE. TURED. GRAVEL. GRAVEL. BEDROCK. BEDROCK. GREY,SOUND. 000080140 **Note:			
<b>Stratum Description:</b>		Many records provided by the department have a truncated [Stratum Description] field.			
<b>Source</b>					
<b>Source Type:</b>	Data Survey			<b>Source Appl:</b>	Spatial/Tabular
<b>Source Orig:</b>	Geological Survey of Canada			<b>Source Iden:</b>	1
<b>Source Date:</b>	1956-1972			<b>Scale or Res:</b>	Varies
<b>Confidence:</b>	M			<b>Horizontal:</b>	NAD27
<b>Observatio:</b>				<b>Verticalda:</b>	Mean Average Sea Level
<b>Source Name:</b>	Urban Geology Automated Information System (UGAIS)				
<b>Source Details:</b>	File: OTTAWA2.txt RecordID: 055340 NTS_Sheet: 31G05G				
<b>Confiden 1:</b>	Logs are approximately correct. Lack of information. Doubtful terminology.				
<b>Source List</b>					
<b>Source Identifier:</b>	1			<b>Horizontal Datum:</b>	NAD27
<b>Source Type:</b>	Data Survey			<b>Vertical Datum:</b>	Mean Average Sea Level
<b>Source Date:</b>	1956-1972			<b>Projection Name:</b>	Universal Transverse Mercator
<b>Scale or Resolution:</b>	Varies				
<b>Source Name:</b>	Urban Geology Automated Information System (UGAIS)				
<b>Source Originators:</b>	Geological Survey of Canada				
<b>51</b>	1 of 1	<b>NNW/245.8</b>	<b>73.5 / 7.44</b>	<b>Claridge Homes Corporation 1075 Bank Street Ottawa ON K1S 3W9</b>	<b>GEN</b>
<b>Generator No:</b>	ON7510593			<b>Status:</b>	
<b>SIC Code:</b>	236110			<b>Co Admin:</b>	
<b>SIC Description:</b>				<b>Choice of Contact:</b>	
<b>Approval Years:</b>	2011			<b>Phone No Admin:</b>	
<b>PO Box No:</b>				<b>Contam. Facility:</b>	
<b>Country:</b>				<b>MHSW Facility:</b>	
<b>52</b>	1 of 1	<b>WNW/247.1</b>	<b>72.5 / 6.45</b>	<b>337 Sunnyside Ave. Ottawa ON K1S 0R9</b>	<b>EHS</b>
<b>Order No:</b>	20071011022			<b>Nearest Intersection:</b>	Sunnyside Ave. and Grosvenor Ave.
<b>Status:</b>	C			<b>Municipality:</b>	
<b>Report Type:</b>	CAN - Complete Report			<b>Client Prov/State:</b>	
<b>Report Date:</b>	10/22/2007			<b>Search Radius (km):</b>	0.25
<b>Date Received:</b>	10/11/2007			<b>X:</b>	-75.685474
<b>Previous Site Name:</b>				<b>Y:</b>	45.393591
<b>Lot/Building Size:</b>					
<b>Additional Info Ordered:</b>					
<b>53</b>	1 of 2	<b>ESE/247.3</b>	<b>61.6 / -4.49</b>	<b>EDDIE HUANG 1255 BANK STREET OTTAWA ON K1S 3Y2</b>	<b>GEN</b>
<b>Generator No:</b>	ON3738606			<b>Status:</b>	
<b>SIC Code:</b>	445110			<b>Co Admin:</b>	
<b>SIC Description:</b>				<b>Choice of Contact:</b>	
<b>Approval Years:</b>	2011			<b>Phone No Admin:</b>	
<b>PO Box No:</b>				<b>Contam. Facility:</b>	
<b>Country:</b>				<b>MHSW Facility:</b>	



<b>Map Key</b>	<b>Number of Records</b>	<b>Direction/ Distance (m)</b>	<b>Elev/Diff (m)</b>	<b>Site</b>	<b>DB</b>
<a href="#">53</a>	2 of 2	ESE/247.3	61.6 / -4.49	Golder Associates Ltd 1255 Bank Street Ottawa ON K1S 3Y3	GEN

**Generator No:** ON6739978  
**SIC Code:** 541330  
**SIC Description:** ENGINEERING SERVICES  
**Approval Years:** 2016  
**PO Box No:**  
**Country:** Canada

**Status:**  
**Co Admin:** Brandon McGee  
**Choice of Contact:** CO\_OFFICIAL  
**Phone No Admin:** 6137391449 Ext.246  
**Contam. Facility:** No  
**MHSW Facility:** No

**Detail(s)**

**Waste Class:** 211  
**Waste Class Desc:** AROMATIC SOLVENTS

**Waste Class:** 241  
**Waste Class Desc:** HALOGENATED SOLVENTS

# Unplottable Summary

Total: **30** Unplottable sites

DB	Company Name/Site Name	Address	City	Postal
CA	City of Ottawa	Sunnyside Avenue	Ottawa ON	
CA	MACDONALD DEVELOPMENT CORP.-PLAZA	EASEMENT-BANK STREET	OTTAWA CITY ON	
CA	MACDONALD DEVELOPMENT CORP.	BANK ST.	OTTAWA CITY ON	
CA	OTTAWA CITY	HARVARD AVE. SAN. PUMP STATION	OTTAWA CITY ON	
CA	ONTARIO HYDRO, OTTAWA-RIVERDALE T.S.	LOT K, CONC. C, RIDEAU FRONT	OTTAWA CITY ON	
CA	OTTAWA CITY	HARVARD AVE. SAN. PUMP STATION	OTTAWA CITY ON	
CA	OTTAWA CITY	HARVARD AVE. SANITARY P.S.	OTTAWA CITY ON	
CA		Grove Avenue	Ottawa ON	
CA		Grove Avenue	Ottawa ON	
CA	OSSORY CANADA INC.	PRIVATE BLDG. BANK ST.	OTTAWA CITY ON	
CA	THE DOUGLAS MACDONALD DEV. CORP.	COMMERCIAL PLAZA BANK STREET	OTTAWA CITY ON	
CONV	POMERLEAU LTD.		ON	
CONV	CANADIAN WASTE SERVICES INC.		ON	
CONV	CANADIAN WASTE SERVICES INC.		ON	
CONV	Taggart Construction Limited	Bank Street	South Ottawa ON	
CONV	CANADIAN WASTE SERVICES INC.		ON	
CONV	SUPERIOR PROPANE INCORPORATED		UNIONVILLE ON	
CONV	CANADIAN WASTE SERVICES INC.		ON	

CONV	CANADIAN WASTE SERVICES INC.		ON	
ECA	City of Ottawa	Grove Ave	Ottawa ON	K1N 5A1
ECA	City of Ottawa	Grove Ave	Ottawa ON	K1N 5A1
ECA	City of Ottawa	Belmont Ave Willard Street, Fairbairn Street, Bellwood Street	Ottawa ON	K2G 6J8
EHS		Bank St	Ottawa ON	
EHS		Bank St	Ottawa ON	
GEN	Hydro Ottawa Ltd.	Bank St	Ottawa ON	
SPL	TRANSPORT TRUCK	BANK ST. BRIDGE MOTOR VEHICLE (OPERATING FLUID)	OTTAWA CITY ON	
SPL	QUEENSWAY TANK LINES	CANADIAN TIRE GAS BAR BANK STREET TANK TRUCK (CARGO)	OTTAWA CITY ON	
SPL	OC TRANSP	BANK ST. SOUTH MOTOR VEHICLE (OPERATING FLUID)	OTTAWA CITY ON	
SPL	PIONEER PETROLEUMS LTD.	BANK STREET SOUTH PIONEER GAS STATION. SERVICE STATION	OTTAWA CITY ON	
SPL	ESSO PETROLEUM CANADA	BANK STREET SERVICE STATION	OTTAWA CITY ON	

# Unplottable Report

---

**Site:** City of Ottawa  
Sunnyside Avenue Ottawa ON

**Database:**  
CA

**Certificate #:** 6603-6BGMYM  
**Application Year:** 2005  
**Issue Date:** 4/15/2005  
**Approval Type:** Municipal and Private Sewage Works  
**Status:** Approved  
**Application Type:**  
**Client Name:**  
**Client Address:**  
**Client City:**  
**Client Postal Code:**  
**Project Description:**  
**Contaminants:**  
**Emission Control:**

---

**Site:** MACDONALD DEVELOPMENT CORP.-PLAZA  
EASEMENT-BANK STREET OTTAWA CITY ON

**Database:**  
CA

**Certificate #:** 3-1864-86-  
**Application Year:** 86  
**Issue Date:** 12/19/1986  
**Approval Type:** Municipal sewage  
**Status:** Approved  
**Application Type:**  
**Client Name:**  
**Client Address:**  
**Client City:**  
**Client Postal Code:**  
**Project Description:**  
**Contaminants:**  
**Emission Control:**

---

**Site:** MACDONALD DEVELOPMENT CORP.  
BANK ST. OTTAWA CITY ON

**Database:**  
CA

**Certificate #:** 3-1072-88-  
**Application Year:** 88  
**Issue Date:** 9/28/1988  
**Approval Type:** Municipal sewage  
**Status:** Approved  
**Application Type:**  
**Client Name:**  
**Client Address:**  
**Client City:**  
**Client Postal Code:**  
**Project Description:**  
**Contaminants:**  
**Emission Control:**

---

**Site:** OTTAWA CITY  
HARVARD AVE. SAN. PUMP STATION OTTAWA CITY ON

**Database:**  
CA

**Certificate #:** 3-1275-95-  
**Application Year:** 95

**Issue Date:** 9/20/1995  
**Approval Type:** Municipal sewage  
**Status:** Cancelled  
**Application Type:**  
**Client Name:**  
**Client Address:**  
**Client City:**  
**Client Postal Code:**  
**Project Description:**  
**Contaminants:**  
**Emission Control:**

---

**Site:** ONTARIO HYDRO, OTTAWA-RIVERDALE T.S.  
LOT K, CONC. C, RIDEAU FRONT OTTAWA CITY ON

**Database:**  
CA

**Certificate #:** 4-0120-96-  
**Application Year:** 96  
**Issue Date:** 10/30/1996  
**Approval Type:** Industrial wastewater  
**Status:** Approved  
**Application Type:**  
**Client Name:**  
**Client Address:**  
**Client City:**  
**Client Postal Code:**  
**Project Description:** SPILL CONT. FOR TRANSFORMERS T3 & T4  
**Contaminants:**  
**Emission Control:**

---

**Site:** OTTAWA CITY  
HARVARD AVE. SAN. PUMP STATION OTTAWA CITY ON

**Database:**  
CA

**Certificate #:** 3-1579-95-000  
**Application Year:** 95  
**Issue Date:** 11/28/95  
**Approval Type:** Municipal sewage  
**Status:** Application Cancelled  
**Application Type:**  
**Client Name:**  
**Client Address:**  
**Client City:**  
**Client Postal Code:**  
**Project Description:**  
**Contaminants:**  
**Emission Control:**

---

**Site:** OTTAWA CITY  
HARVARD AVE. SANITARY P.S. OTTAWA CITY ON

**Database:**  
CA

**Certificate #:** 3-1579-95-966  
**Application Year:** 95  
**Issue Date:** 2/20/96  
**Approval Type:** Municipal sewage  
**Status:** Received in 1995, Issued in 1996  
**Application Type:**  
**Client Name:**  
**Client Address:**  
**Client City:**  
**Client Postal Code:**  
**Project Description:**  
**Contaminants:**  
**Emission Control:**

---

**Site:** Grove Avenue Ottawa ON

**Database:**  
CA

**Certificate #:** 0334-56TLJQ  
**Application Year:** 02  
**Issue Date:** 2/4/02  
**Approval Type:** Municipal & Private sewage  
**Status:** Approved  
**Application Type:** New Certificate of Approval  
**Client Name:** City of Ottawa  
**Client Address:** 111 Sussex Drive, 7th Floor  
**Client City:** Ottawa  
**Client Postal Code:** K1N 5A1  
**Project Description:** Sanitary sewer construction on Grove Avenue  
**Contaminants:**  
**Emission Control:**

---

**Site:** Grove Avenue Ottawa ON

**Database:**  
CA

**Certificate #:** 2546-56TKHC  
**Application Year:** 02  
**Issue Date:** 2/4/02  
**Approval Type:** Municipal & Private water  
**Status:** Approved  
**Application Type:** New Certificate of Approval  
**Client Name:** City of Ottawa  
**Client Address:** 111 Sussex Drive, 7th Floor  
**Client City:** Ottawa  
**Client Postal Code:** K1N 5A1  
**Project Description:** Watermain construction on Grove Avenue  
**Contaminants:**  
**Emission Control:**

---

**Site:** OSSORY CANADA INC.  
PRIVATE BLDG. BANK ST. OTTAWA CITY ON

**Database:**  
CA

**Certificate #:** 3-0515-87-  
**Application Year:** 87  
**Issue Date:** 4/23/1987  
**Approval Type:** Municipal sewage  
**Status:** Approved  
**Application Type:**  
**Client Name:**  
**Client Address:**  
**Client City:**  
**Client Postal Code:**  
**Project Description:**  
**Contaminants:**  
**Emission Control:**

---

**Site:** THE DOUGLAS MACDONALD DEV. CORP.  
COMMERCIAL PLAZA BANK STREET OTTAWA CITY ON

**Database:**  
CA

**Certificate #:** 7-1304-86-  
**Application Year:** 86  
**Issue Date:** 10/28/1986  
**Approval Type:** Municipal water  
**Status:** Approved  
**Application Type:**  
**Client Name:**  
**Client Address:**  
**Client City:**  
**Client Postal Code:**  
**Project Description:**

---

Contaminants:  
Emission Control:

---

**Site:** POMERLEAU LTD.  
ON

**Database:**  
CONV

**File No:**  
**Crown Brief No:** 99-0117-0120  
**Court Location:**  
**Publication City:**  
**Publication Title:**  
**Act:**  
**Act(s):**  
**First Matter:**  
**Second Matter:**  
**Investigation 1:**  
**Investigation 2:**  
**Penalty Imposed:**  
**Description:** OPERATE A HEAVY DIESEL-FUELLED MOTOR VEHICLE THAT CONTRAVENES THE EMISSION STANDARDS.  
**Background:**  
**URL:**

**Location:**  
**Region:** EASTERN REGION  
**Ministry District:** OTTAWA

**Additional Details**

**Publication Date:**  
**Count:** 1  
**Act:** EPA  
**Regulation:** 361/98  
**Section:** 12(5)  
**Act/Regulation/Section:** EPA-361/98-12(5)  
**Date of Offence:**  
**Date of Conviction:**  
**Date Charged:** 9/9/99  
**Charge Disposition:** SUSPENDED SENTENCE  
**Fine:** \$100.00  
**Synopsis:**

---

**Site:** CANADIAN WASTE SERVICES INC.  
ON

**Database:**  
CONV

**File No:**  
**Crown Brief No:** 99-0136-0187  
**Court Location:**  
**Publication City:**  
**Publication Title:**  
**Act:**  
**Act(s):**  
**First Matter:**  
**Second Matter:**  
**Investigation 1:**  
**Investigation 2:**  
**Penalty Imposed:**  
**Description:** OPERATE A HEAVY DIESEL-FUELLED MOTOR VEHICLE THAT CONTRAVENES THE EMISSION STANDARDS.  
**Background:**  
**URL:**

**Location:**  
**Region:** EASTERN REGION  
**Ministry District:** KINGSTON

**Additional Details**

**Publication Date:**  
**Count:** 1  
**Act:** EPA  
**Regulation:** 361/98  
**Section:** 12(5)  
**Act/Regulation/Section:** EPA-361/98-12(5)

**Date of Offence:**  
**Date of Conviction:**  
**Date Charged:** 10/18/00  
**Charge Disposition:** SUSPENDED SENTENCE  
**Fine:** \$425.00  
**Synopsis:**

---

**Site:** CANADIAN WASTE SERVICES INC.  
ON

**Database:**  
CONV

**File No:**  
**Crown Brief No:** 99-0165-0243  
**Court Location:**  
**Publication City:**  
**Publication Title:**  
**Act:**  
**Act(s):**  
**First Matter:**  
**Second Matter:**  
**Investigation 1:**  
**Investigation 2:**  
**Penalty Imposed:**  
**Description:**

**Location:**  
**Region:** EASTERN REGION  
**Ministry District:** KINGSTON

**Description:** OPERATE A HEAVY DIESEL-FUELLED MOTOR VEHICLE THAT CONTRAVENES THE EMISSION STANDARDS.

**Background:**  
**URL:**

**Additional Details**

**Publication Date:**  
**Count:** 1  
**Act:** EPA  
**Regulation:** 361/98  
**Section:** 12(5)  
**Act/Regulation/Section:** EPA-361/98-12(5)  
**Date of Offence:**  
**Date of Conviction:**  
**Date Charged:** 4/30/00  
**Charge Disposition:** SUSPENDED SENTENCE  
**Fine:** \$325.00  
**Synopsis:**

---

**Site:** Taggart Construction Limited  
Bank Street South Ottawa ON

**Database:**  
CONV

**File No:** 010503  
**Crown Brief No:**  
**Court Location:**  
**Publication City:**  
**Publication Title:**  
**Act:**  
**Act(s):**  
**First Matter:**  
**Second Matter:**  
**Investigation 1:**  
**Investigation 2:**  
**Penalty Imposed:**  
**Description:**

**Location:**  
**Region:**  
**Ministry District:**

**Description:** On December 3, 2009, Taggart Construction Limited pleaded guilty to one violation under the Ontario Water Resources Act for failing to comply with a Provincial Officer Order to submit weekly water taking records showing daily water taking volumes. The company was contracted to install municipal services for the Findlay Creek Subdivision located on Bank Street in South Ottawa. A ministry inspection of the construction site in the fall of 2007 revealed concerns with water taking activities and a Provincial Officer Order was issued. One of the requirements of the Order, related to keeping accurate water taking records and submitting them to the ministry, was not complied with. The company was charged following an investigation by the ministry's Investigations and Enforcement Branch and was fined \$5,000 plus victim fine surcharge. The company was given 30 days to pay the fine.

**Background:**  
**URL:**



**Additional Details**

**Publication Date:**  
**Count:** 1  
**Act:** Provincial Officer Order  
**Regulation:**  
**Section:**  
**Act/Regulation/Section:** Provincial Officer Order  
**Date of Offence:**  
**Date of Conviction:**  
**Date Charged:** December 3, 2009  
**Charge Disposition:** fine, victim fine surcharge  
**Fine:** \$5,000  
**Synopsis:**

---

**Site:** CANADIAN WASTE SERVICES INC.  
ON

**Database:**  
CONV

**File No:**  
**Crown Brief No:** 99-0086-0115  
**Court Location:**  
**Publication City:**  
**Publication Title:**  
**Act:**  
**Act(s):**  
**First Matter:**  
**Second Matter:**  
**Investigation 1:**  
**Investigation 2:**  
**Penalty Imposed:**  
**Description:** FAILED TO PROVIDE CERTAIN DOCUMENT WITH EACH VEHICLE CONTRAVENING A PROVISIONAL CERTIFICATE OF APPROVAL.  
**Background:**  
**URL:**

**Location:**  
**Region:** EASTERN REGION  
**Ministry District:** KINGSTON

**Additional Details**

**Publication Date:**  
**Count:** 1  
**Act:** EPA  
**Regulation:**  
**Section:** 186(3)  
**Act/Regulation/Section:** EPA- -186(3)  
**Date of Offence:**  
**Date of Conviction:**  
**Date Charged:** 3/15/00  
**Charge Disposition:** SUSPENDED SENTENCE  
**Fine:** \$305.00  
**Synopsis:**

---

**Site:** SUPERIOR PROPANE INCORPORATED  
UNIONVILLE ON

**Database:**  
CONV

**File No:**  
**Crown Brief No:**  
**Court Location:**  
**Publication City:**  
**Publication Title:**  
**Act:**  
**Act(s):**  
**First Matter:**  
**Second Matter:**  
**Investigation 1:**  
**Investigation 2:**  
**Penalty Imposed:**  
**Description:** DISCHARGE OF PROPANE VAPOURS INTO NATURAL ENVIRON

**Location:**  
**Region:** EASTERN REGION  
**Ministry District:**

**Background:**  
**URL:**

**Additional Details**

**Publication Date:**  
**Count:** 1  
**Act:** EPA  
**Regulation:**  
**Section:** 14(1)  
**Act/Regulation/Section:** EPA- -14(1)  
**Date of Offence:**  
**Date of Conviction:**  
**Date Charged:** 12/13/93  
**Charge Disposition:**  
**Fine:** \$3,500  
**Synopsis:**

---

**Site:** CANADIAN WASTE SERVICES INC.  
ON

**Database:**  
CONV

**File No:**  
**Crown Brief No:** 99-0188-0235  
**Court Location:**  
**Publication City:**  
**Publication Title:**  
**Act:**  
**Act(s):**  
**First Matter:**  
**Second Matter:**  
**Investigation 1:**  
**Investigation 2:**  
**Penalty Imposed:**  
**Description:** TRANSPORTING LEACHATE WASTE FROM AN APPROVED WASTE DISPOSAL SITE WITHOUT THE GENERATOR, CARRIER AND/OR RECEIVER COMPLETING A MANIFEST.

**Location:**  
**Region:** EASTERN REGION  
**Ministry District:** KINGSTON

**Background:**  
**URL:**

**Additional Details**

**Publication Date:**  
**Count:** 1  
**Act:** EPA  
**Regulation:** 347  
**Section:** 19(1) (A)  
**Act/Regulation/Section:** EPA-347-19(1) (A)  
**Date of Offence:**  
**Date of Conviction:**  
**Date Charged:** 7/19/01  
**Charge Disposition:** SUSPENDED SENTENCE  
**Fine:** \$17,000.00  
**Synopsis:**

---

**Site:** CANADIAN WASTE SERVICES INC.  
ON

**Database:**  
CONV

**File No:**  
**Crown Brief No:** 99-0164-0282  
**Court Location:**  
**Publication City:**  
**Publication Title:**  
**Act:**  
**Act(s):**  
**First Matter:**  
**Second Matter:**  
**Investigation 1:**  
**Investigation 2:**

**Location:**  
**Region:** EASTERN REGION  
**Ministry District:** KINGSTON

**Penalty Imposed:**  
**Description:** OPERATE A HEAVY DIESEL-FUELLED MOTOR VEHICLE THAT CONTRAVENES THE EMISSION STANDARDS.  
**Background:**  
**URL:**

**Additional Details**

**Publication Date:**  
**Count:** 1  
**Act:** EPA  
**Regulation:** 361/98  
**Section:** 12(5)  
**Act/Regulation/Section:** EPA-361/98-12(5)  
**Date of Offence:**  
**Date of Conviction:**  
**Date Charged:** 1/27/00  
**Charge Disposition:** SUSPENDED SENTENCE  
**Fine:** \$425.00  
**Synopsis:**

---

**Site:** City of Ottawa  
Grove Ave Ottawa ON K1N 5A1 **Database:** ECA

**Approval No:** 0334-56TLJQ **MOE District:**  
**Approval Date:** 2002-02-04 **City:**  
**Status:** Approved **Longitude:**  
**Record Type:** ECA **Latitude:**  
**Link Source:** IDS **Geometry X:**  
**SWP Area Name:** **Geometry Y:**  
**Approval Type:** ECA-MUNICIPAL AND PRIVATE SEWAGE WORKS  
**Project Type:** MUNICIPAL AND PRIVATE SEWAGE WORKS  
**Business Name:** City of Ottawa  
**Address:** Grove Ave  
**Full Address:**  
**Full PDF Link:** <https://www.accessenvironment.ene.gov.on.ca/instruments/9170-55TMEH-14.pdf>  
**PDF Site Location:**

---

**Site:** City of Ottawa  
Grove Ave Ottawa ON K1N 5A1 **Database:** ECA

**Approval No:** 2546-56TKHC **MOE District:**  
**Approval Date:** 2002-02-04 **City:**  
**Status:** Approved **Longitude:**  
**Record Type:** ECA **Latitude:**  
**Link Source:** IDS **Geometry X:**  
**SWP Area Name:** **Geometry Y:**  
**Approval Type:** ECA-Municipal and Private Water Works  
**Project Type:** Municipal and Private Water Works  
**Business Name:** City of Ottawa  
**Address:** Grove Ave  
**Full Address:**  
**Full PDF Link:**  
**PDF Site Location:**

---

**Site:** City of Ottawa  
Belmont Ave Willard Street, Fairbairn Street, Bellwood Street Ottawa ON K2G 6J8 **Database:** ECA

**Approval No:** 8229-B78JZE **MOE District:**  
**Approval Date:** 2018-12-13 **City:**  
**Status:** Approved **Longitude:**  
**Record Type:** ECA **Latitude:**  
**Link Source:** IDS **Geometry X:**  
**SWP Area Name:** **Geometry Y:**  
**Approval Type:** ECA-MUNICIPAL AND PRIVATE SEWAGE WORKS

**Project Type:** MUNICIPAL AND PRIVATE SEWAGE WORKS  
**Business Name:** City of Ottawa  
**Address:** Belmont Ave Willard Street, Fairbairn Street, Bellwood Street  
**Full Address:**  
**Full PDF Link:** <https://www.accessenvironment.ene.gov.on.ca/instruments/8810-B6SR6F-13.pdf>  
**PDF Site Location:**

---

**Site:** **Bank St Ottawa ON** **Database:** **EHS**

**Order No:** 20060427021 **Nearest Intersection:**  
**Status:** C **Municipality:**  
**Report Type:** Custom Report **Client Prov/State:** ON  
**Report Date:** 5/5/2006 **Search Radius (km):** 0.25  
**Date Received:** 4/26/2006 **X:** -75.670288  
**Previous Site Name:** **Y:** 45.364953  
**Lot/Building Size:**  
**Additional Info Ordered:**

---

**Site:** **Bank St Ottawa ON** **Database:** **EHS**

**Order No:** 20031121005 **Nearest Intersection:** See Faxed Map  
**Status:** C **Municipality:**  
**Report Type:** Basic Report **Client Prov/State:** ON  
**Report Date:** 11/25/03 **Search Radius (km):** 0.50  
**Date Received:** 11/21/03 **X:** -75.654252  
**Previous Site Name:** **Y:** 45.363635  
**Lot/Building Size:**  
**Additional Info Ordered:**

---

**Site:** **Hydro Ottawa Ltd.** **Database:** **GEN**  
**Bank St Ottawa ON**

**Generator No:** ON8798860 **Status:**  
**SIC Code:** **Co Admin:**  
**SIC Description:** **Choice of Contact:**  
**Approval Years:** 03,04 **Phone No Admin:**  
**PO Box No:** **Contam. Facility:**  
**Country:** **MHSW Facility:**

---

**Site:** **TRANSPORT TRUCK** **Database:** **SPL**  
**BANK ST. BRIDGE MOTOR VEHICLE (OPERATING FLUID) OTTAWA CITY ON**

**Ref No:** 88427 **Discharger Report:**  
**Site No:** **Material Group:**  
**Incident Dt:** 7/13/1993 **Health/Env Conseq:**  
**Year:** **Client Type:**  
**Incident Cause:** PIPE/HOSE LEAK **Sector Type:**  
**Incident Event:** **Agency Involved:**  
**Contaminant Code:** **Nearest Watercourse:**  
**Contaminant Name:** **Site Address:**  
**Contaminant Limit 1:** **Site District Office:**  
**Contam Limit Freq 1:** **Site Postal Code:**  
**Contaminant UN No 1:** **Site Region:**  
**Environment Impact:** POSSIBLE **Site Municipality:** 20101  
**Nature of Impact:** Soil contamination **Site Lot:**  
**Receiving Medium:** LAND **Site Conc:**  
**Receiving Env:** **Northing:**  
**MOE Response:** **Easting:** FIRE DEPT  
**Dt MOE Arvl on Scn:** **Site Geo Ref Accu:**  
**MOE Reported Dt:** 7/13/1993 **Site Map Datum:**  
**Dt Document Closed:** **SAC Action Class:**  
**Incident Reason:** CORROSION **Source Type:**

Site Name:  
Site County/District:  
Site Geo Ref Meth:  
Incident Summary:  
Contaminant Qty:

HYDRAULIC OIL LEAK FROM UNIDENTIFIED TRANSPORT TRUCK TO BANK ST. BRIDGE

---

**Site:** QUEENSWAY TANK LINES  
CANADIAN TIRE GAS BAR BANK STREET TANK TRUCK (CARGO) OTTAWA CITY ON

**Database:**  
SPL

**Ref No:** 41622  
**Site No:**  
**Incident Dt:** 10/2/1990  
**Year:**  
**Incident Cause:** CONTAINER OVERFLOW  
**Incident Event:**  
**Contaminant Code:**  
**Contaminant Name:**  
**Contaminant Limit 1:**  
**Contam Limit Freq 1:**  
**Contaminant UN No 1:**  
**Environment Impact:** NOT ANTICIPATED  
**Nature of Impact:**  
**Receiving Medium:** LAND  
**Receiving Env:**  
**MOE Response:**  
**Dt MOE Arvl on Scn:**  
**MOE Reported Dt:** 10/2/1990  
**Dt Document Closed:**  
**Incident Reason:** ERROR  
**Site Name:**  
**Site County/District:**  
**Site Geo Ref Meth:**  
**Incident Summary:** QUEENSWAY TANK LINES: 4 LGASOLINE SPILLED AT GAS BAR  
**Contaminant Qty:**

**Discharger Report:**  
**Material Group:**  
**Health/Env Conseq:**  
**Client Type:**  
**Sector Type:**  
**Agency Involved:**  
**Nearest Watercourse:**  
**Site Address:**  
**Site District Office:**  
**Site Postal Code:**  
**Site Region:**  
**Site Municipality:** 20101  
**Site Lot:**  
**Site Conc:**  
**Northing:**  
**Easting:** MCCR  
**Site Geo Ref Accu:**  
**Site Map Datum:**  
**SAC Action Class:**  
**Source Type:**

---

**Site:** OC TRANSPO  
BANK ST. SOUTH MOTOR VEHICLE (OPERATING FLUID) OTTAWA CITY ON

**Database:**  
SPL

**Ref No:** 223917  
**Site No:**  
**Incident Dt:** 4/11/2002  
**Year:**  
**Incident Cause:** PIPE/HOSE LEAK  
**Incident Event:**  
**Contaminant Code:**  
**Contaminant Name:**  
**Contaminant Limit 1:**  
**Contam Limit Freq 1:**  
**Contaminant UN No 1:**  
**Environment Impact:** POSSIBLE  
**Nature of Impact:** Soil contamination  
**Receiving Medium:** LAND  
**Receiving Env:**  
**MOE Response:**  
**Dt MOE Arvl on Scn:**  
**MOE Reported Dt:** 4/11/2002  
**Dt Document Closed:**  
**Incident Reason:** UNKNOWN  
**Site Name:**  
**Site County/District:**  
**Site Geo Ref Meth:**  
**Incident Summary:** SPILL OF DIESEL FUEL TO GRND, CLEAN UP CREW ON THE WAY  
**Contaminant Qty:**

**Discharger Report:**  
**Material Group:**  
**Health/Env Conseq:**  
**Client Type:**  
**Sector Type:**  
**Agency Involved:**  
**Nearest Watercourse:**  
**Site Address:**  
**Site District Office:**  
**Site Postal Code:**  
**Site Region:**  
**Site Municipality:** 20107  
**Site Lot:**  
**Site Conc:**  
**Northing:**  
**Easting:**  
**Site Geo Ref Accu:**  
**Site Map Datum:**  
**SAC Action Class:**  
**Source Type:**

---

**Site:** PIONEER PETROLEUMS LTD.

**Database:**  
SPL

**BANK STREET SOUTH PIONEER GAS STATION. SERVICE STATION OTTAWA CITY ON**

**Ref No:** 137358  
**Site No:**  
**Incident Dt:** 2/20/1997  
**Year:**  
**Incident Cause:** CONTAINER OVERFLOW  
**Incident Event:**  
**Contaminant Code:**  
**Contaminant Name:**  
**Contaminant Limit 1:**  
**Contam Limit Freq 1:**  
**Contaminant UN No 1:**  
**Environment Impact:** NOT ANTICIPATED  
**Nature of Impact:**  
**Receiving Medium:** LAND  
**Receiving Env:**  
**MOE Response:**  
**Dt MOE Arvl on Scn:**  
**MOE Reported Dt:** 2/20/1997  
**Dt Document Closed:**  
**Incident Reason:** ERROR  
**Site Name:**  
**Site County/District:**  
**Site Geo Ref Meth:**  
**Incident Summary:** PIONEER PETROLEUMS-4L GASOLINE TO GROUND,UNSAFESPILL RESPONSE BY STAFF.  
**Contaminant Qty:**

**Discharger Report:**  
**Material Group:**  
**Health/Env Conseq:**  
**Client Type:**  
**Sector Type:**  
**Agency Involved:**  
**Nearest Watercourse:**  
**Site Address:**  
**Site District Office:**  
**Site Postal Code:**  
**Site Region:**  
**Site Municipality:** 20101  
**Site Lot:**  
**Site Conc:**  
**Northing:**  
**Easting:**  
**Site Geo Ref Accu:**  
**Site Map Datum:**  
**SAC Action Class:**  
**Source Type:**

**Site:** **ESSO PETROLEUM CANADA**  
**BANK STREET SERVICE STATION OTTAWA CITY ON**

**Database:**  
**SPL**

**Ref No:** 147934  
**Site No:**  
**Incident Dt:** 10/16/1997  
**Year:**  
**Incident Cause:** PIPE/HOSE LEAK  
**Incident Event:**  
**Contaminant Code:**  
**Contaminant Name:**  
**Contaminant Limit 1:**  
**Contam Limit Freq 1:**  
**Contaminant UN No 1:**  
**Environment Impact:** NOT ANTICIPATED  
**Nature of Impact:**  
**Receiving Medium:** LAND  
**Receiving Env:**  
**MOE Response:**  
**Dt MOE Arvl on Scn:**  
**MOE Reported Dt:** 10/16/1997  
**Dt Document Closed:**  
**Incident Reason:** DAMAGE BY MOVING EQUIPMENT  
**Site Name:**  
**Site County/District:**  
**Site Geo Ref Meth:**  
**Incident Summary:** ESSO SERVICE STATION: 40 L GASOLINE TO GROUND  
**Contaminant Qty:**

**Discharger Report:**  
**Material Group:**  
**Health/Env Conseq:**  
**Client Type:**  
**Sector Type:**  
**Agency Involved:**  
**Nearest Watercourse:**  
**Site Address:**  
**Site District Office:**  
**Site Postal Code:**  
**Site Region:**  
**Site Municipality:** 20101  
**Site Lot:**  
**Site Conc:**  
**Northing:**  
**Easting:**  
**Site Geo Ref Accu:**  
**Site Map Datum:**  
**SAC Action Class:**  
**Source Type:**

## Appendix: Database Descriptions

Environmental Risk Information Services (ERIS) can search the following databases. The extent of historical information varies with each database and current information is determined by what is publicly available to ERIS at the time of update. **Note:** Databases denoted with " \* " indicates that the database will no longer be updated. See the individual database description for more information.

### **Abandoned Aggregate Inventory:**

Provincial

[AAGR](#)

The MAAP Program maintains a database of abandoned pits and quarries. Please note that the database is only referenced by lot and concession and city/town location. The database provides information regarding the location, type, size, land use, status and general comments.\*

**Government Publication Date: Sept 2002\***

### **Aggregate Inventory:**

Provincial

[AGR](#)

The Ontario Ministry of Natural Resources maintains a database of all active pits and quarries. The database provides information regarding the registered owner/operator, location name, operation type, approval type, and maximum annual tonnage.

**Government Publication Date: Up to Nov 2021**

### **Abandoned Mine Information System:**

Provincial

[AMIS](#)

The Abandoned Mines Information System contains data on known abandoned and inactive mines located on both Crown and privately held lands. The information was provided by the Ministry of Northern Development and Mines (MNDM), with the following disclaimer: "the database provided has been compiled from various sources, and the Ministry of Northern Development and Mines makes no representation and takes no responsibility that such information is accurate, current or complete". Reported information includes official mine name, status, background information, mine start/end date, primary commodity, mine features, hazards and remediation.

**Government Publication Date: 1800-Oct 2018**

### **Anderson's Waste Disposal Sites:**

Private

[ANDR](#)

The information provided in this database was collected by examining various historical documents which aimed to characterize the likely position of former waste disposal sites from 1860 to present. The research initiative behind the creation of this database was to identify those sites that are missing from the Ontario MOE Waste Disposal Site Inventory, as well as to provide revisions and corrections to the positions and descriptions of sites currently listed in the MOE inventory. In addition to historic waste disposal facilities, the database also identifies certain auto wreckers and scrap yards that have been extrapolated from documentary sources. Please note that the data is not warranted to be complete, exhaustive or authoritative. The information was collected for research purposes only.

**Government Publication Date: 1860s-Present**

### **Aboveground Storage Tanks:**

Provincial

[AST](#)

Historical listing of aboveground storage tanks made available by the Department of Natural Resources and Forestry. Includes tanks used to hold water or petroleum. This dataset has been retired as of September 25, 2014 and will no longer be updated.

**Government Publication Date: May 31, 2014**

### **Automobile Wrecking & Supplies:**

Private

[AUWR](#)

This database provides an inventory of known locations that are involved in the scrap metal, automobile wrecking/recycling, and automobile parts & supplies industry. Information is provided on the company name, location and business type.

**Government Publication Date: 1999-Sep 30, 2021**

### **Borehole:**

Provincial

[BORE](#)

A borehole is the generalized term for any narrow shaft drilled in the ground, either vertically or horizontally. The information here includes geotechnical investigations or environmental site assessments, mineral exploration, or as a pilot hole for installing piers or underground utilities. Information is from many sources such as the Ministry of Transportation (MTO) boreholes from engineering reports and projects from the 1950 to 1990's in Southern Ontario. Boreholes from the Ontario Geological Survey (OGS) including The Urban Geology Analysis Information System (UGAIS) and the York Peel Durham Toronto (YPDT) database of the Conservation Authority Moraine Coalition. This database will include fields such as location, stratigraphy, depth, elevation, year drilled, etc. For all water well data or oil and gas well data for Ontario please refer to WWIS and OOGW.

**Government Publication Date: 1875-Jul 2018**

**Certificates of Approval:**

Provincial CA

This database contains the following types of approvals: Air & Noise, Industrial Sewage, Municipal & Private Sewage, Waste Management Systems and Renewable Energy Approvals. The MOE in Ontario states that any facility that releases emissions to the atmosphere, discharges contaminants to ground or surface water, provides potable water supplies, or stores, transports or disposes of waste, must have a Certificate of Approval before it can operate lawfully. Fields include approval number, business name, address, approval date, approval type and status. This database will no longer be updated, as CofA's have been replaced by either Environmental Activity and Sector Registry (EASR) or Environmental Compliance Approval (ECA). Please refer to those individual databases for any information after Oct.31, 2011.

**Government Publication Date: 1985-Oct 30, 2011\***

**Dry Cleaning Facilities:**

Federal CDRY

List of dry cleaning facilities made available by Environment and Climate Change Canada. Environment and Climate Change Canada's Tetrachloroethylene (Use in Dry Cleaning and Reporting Requirements) Regulations (SOR/2003-79) are intended to reduce releases of tetrachloroethylene to the environment from dry cleaning facilities.

**Government Publication Date: Jan 2004-Dec 2019**

**Commercial Fuel Oil Tanks:**

Provincial CFOT

Locations of commercial underground fuel oil tanks. This is not a comprehensive or complete inventory of commercial fuel tanks in the province; this listing is a copy of records of registered commercial underground fuel oil tanks obtained under Access to Public Information.

Note that the following types of tanks do not require registration: waste oil tanks in apartments, office buildings, residences, etc.; aboveground gas or diesel tanks. Records are not verified for accuracy or completeness.

**Government Publication Date: Feb 28, 2022**

**Chemical Manufacturers and Distributors:**

Private CHEM

This database includes information from both a one time study conducted in 1992 and private source and is a listing of facilities that manufacture or distribute chemicals. The production of these chemical substances may involve one or more chemical reactions and/or chemical separation processes (i.e. fractionation, solvent extraction, crystallization, etc.).

**Government Publication Date: 1999-Jan 31, 2020**

**Chemical Register:**

Private CHM

This database includes a listing of locations of facilities within the Province or Territory that either manufacture and/or distributes chemicals.

**Government Publication Date: 1999-Sep 30, 2021**

**Compressed Natural Gas Stations:**

Private CNG

Canada has a network of public access compressed natural gas (CNG) refuelling stations. These stations dispense natural gas in compressed form at 3,000 pounds per square inch (psi), the pressure which is allowed within the current Canadian codes and standards. The majority of natural gas refuelling is located at existing retail gasoline that have a separate refuelling island for natural gas. This list of stations is made available by the Canadian Natural Gas Vehicle Alliance.

**Government Publication Date: Dec 2012 -Nov 2021**

**Inventory of Coal Gasification Plants and Coal Tar Sites:**

Provincial COAL

This inventory includes both the "Inventory of Coal Gasification Plant Waste Sites in Ontario-April 1987" and the Inventory of Industrial Sites Producing or Using Coal Tar and Related Tars in Ontario-November 1988) collected by the MOE. It identifies industrial sites that produced and continue to produce or use coal tar and other related tars. Detailed information is available and includes: facility type, size, land use, information on adjoining properties, soil condition, site operators/occupants, site description, potential environmental impacts and historic maps available. This was a one-time inventory.\*

**Government Publication Date: Apr 1987 and Nov 1988\***

**Compliance and Convictions:**

Provincial CONV

This database summarizes the fines and convictions handed down by the Ontario courts beginning in 1989. Companies and individuals named here have been found guilty of environmental offenses in Ontario courts of law.

**Government Publication Date: 1989-Jan 2022**

**Certificates of Property Use:**

Provincial CPU

This is a subset taken from Ontario's Environmental Registry (EBR) database. It will include all CPU's on the registry such as (EPA s. 168.6) - Certificate of Property Use.

**Government Publication Date: 1994 - Feb 28, 2022**



**Drill Hole Database:**

Provincial [DRL](#)

The Ontario Drill Hole Database contains information on more than 113,000 percussion, overburden, sonic and diamond drill holes from assessment files on record with the department of Mines and Minerals. Please note that limited data is available for southern Ontario, as it was the last area to be completed. The database was created when surveys submitted to the Ministry were converted in the Assessment File Research Image Database (AFRI) project. However, the degree of accuracy (coordinates) as to the exact location of drill holes is dependent upon the source document submitted to the MNDM. Levels of accuracy used to locate holes are: centering on the mining claim; a sketch of the mining claim; a 1:50,000 map; a detailed company map; or from submitted a "Report of Work".

**Government Publication Date: 1886 - Sep 2020**

**Delisted Fuel Tanks:**

Provincial [DTNK](#)

List of fuel storage tank sites that were once found in - and have since been removed from - the list of fuel storage tanks made available by the regulatory agency under Access to Public Information.

**Government Publication Date: May 31, 2021**

**Environmental Activity and Sector Registry:**

Provincial [EASR](#)

On October 31, 2011, a smarter, faster environmental approvals system came into effect in Ontario. The EASR allows businesses to register certain activities with the ministry, rather than apply for an approval. The registry is available for common systems and processes, to which preset rules of operation can be applied. The EASR is currently available for: heating systems, standby power systems and automotive refinishing. Businesses whose activities aren't subject to the EASR may apply for an ECA (Environmental Compliance Approval), Please see our ECA database.

**Government Publication Date: Oct 2011- Feb 28, 2022**

**Environmental Registry:**

Provincial [EBR](#)

The Environmental Registry lists proposals, decisions and exceptions regarding policies, Acts, instruments, or regulations that could significantly affect the environment. Through the Registry, thirteen provincial ministries notify the public of upcoming proposals and invite their comments. For example, if a local business is requesting a permit, license, or certificate of approval to release substances into the air or water; these are notified on the registry. Data includes: Approval for discharge into the natural environment other than water (i.e. Air) - EPA s. 9, Approval for sewage works - OWRA s. 53(1), and EPA s. 27 - Approval for a waste disposal site. For information regarding Permit to Take Water (PTTW), Certificate of Property Use (CPU) and (ORD) Orders please refer to those individual databases.

**Government Publication Date: 1994 - Feb 28, 2022**

**Environmental Compliance Approval:**

Provincial [ECA](#)

On October 31, 2011, a smarter, faster environmental approvals system came into effect in Ontario. In the past, a business had to apply for multiple approvals (known as certificates of approval) for individual processes and pieces of equipment. Today, a business either registers itself, or applies for a single approval, depending on the types of activities it conducts. Businesses whose activities aren't subject to the EASR may apply for an ECA. A single ECA addresses all of a business's emissions, discharges and wastes. Separate approvals for air, noise and waste are no longer required. This database will also include Renewable Energy Approvals. For certificates of approval prior to Nov 1st, 2011, please refer to the CA database. For all Waste Disposal Sites please refer to the WDS database.

**Government Publication Date: Oct 2011- Feb 28, 2022**

**Environmental Effects Monitoring:**

Federal [EEM](#)

The Environmental Effects Monitoring program assesses the effects of effluent from industrial or other sources on fish, fish habitat and human usage of fisheries resources. Since 1992, pulp and paper mills have been required to conduct EEM studies under the Pulp and Paper Effluent Regulations. This database provides information on the mill name, geographical location and sub-lethal toxicity data.

**Government Publication Date: 1992-2007\***

**ERIS Historical Searches:**

Private [EHS](#)

ERIS has compiled a database of all environmental risk reports completed since March 1999. Available fields for this database include: site location, date of report, type of report, and search radius. As per all other databases, the ERIS database can be referenced on both the map and "Statistical Profile" page.

**Government Publication Date: 1999-Nov 30, 2021**

**Environmental Issues Inventory System:**

Federal [EIIS](#)

The Environmental Issues Inventory System was developed through the implementation of the Environmental Issues and Remediation Plan. This plan was established to determine the location and severity of contaminated sites on inhabited First Nation reserves, and where necessary, to remediate those that posed a risk to health and safety; and to prevent future environmental problems. The EIIS provides information on the reserve under investigation, inventory number, name of site, environmental issue, site action (Remediation, Site Assessment), and date investigation completed.

**Government Publication Date: 1992-2001\***

**Emergency Management Historical Event:**

Provincial **EMHE**

List of locations of historical occurrences of emergency events, including those assigned to the Ministry of Natural Resources by Order-In-Council (OIC) under the Emergency Management and Civil Protection Act, as well as events where MNR provided requested emergency response assistance. Many of these events will have involved community evacuations, significant structural loss, and/or involvement of MNR emergency response staff. These events fall into one of ten (10) type categories: Dam Failure; Drought / Low Water; Erosion; Flood; Forest Fire; Soil and Bedrock Instability; Petroleum Resource Center Event, EMO Requested Assistance, Continuity of Operations Event, Other Requested Assistance. EMHE record details are reproduced by ERIS under License with the Ontario Ministry of Natural Resources © Queen's Printer for Ontario, 2017.

**Government Publication Date: Dec 31, 2016**

**Environmental Penalty Annual Report:**

Provincial **EPAR**

This database contains data from Ontario's annual environmental penalty report published by the Ministry of the Environment and Climate Change. These reports provide information on environmental penalties for land / water violations issued to companies in one of the nine industrial sectors covered by the Municipal Industrial Strategy for Abatement (MISA) regulations.

**Government Publication Date: Jan 1, 2011 - Dec 31, 2020**

**List of Expired Fuels Safety Facilities:**

Provincial **EXP**

List of facilities and tanks for which there was once a fuel registration. This is not a comprehensive or complete inventory of expired tanks/tank facilities in the province; this listing is a copy of previously registered tanks and facilities obtained under Access to Public Information. Includes private fuel outlets, bulk plants, fuel oil tanks, gasoline stations, marinas, propane filling stations, liquid fuel tanks, piping systems, etc; includes tanks which have been removed from the ground.

Notes: registration was not required for private fuel underground/aboveground storage tanks prior to January 1990, nor for furnace oil tanks prior to May 1, 2002; registration is not required for waste oil tanks in apartments, office buildings, residences, etc., or aboveground gas or diesel tanks. Records are not verified for accuracy or completeness.

**Government Publication Date: May 31, 2020**

**Federal Convictions:**

Federal **FCON**

Environment Canada maintains a database referred to as the "Environmental Registry" that details prosecutions under the Canadian Environmental Protection Act (CEPA) and the Fisheries Act (FA). Information is provided on the company name, location, charge date, offence and penalty.

**Government Publication Date: 1988-Jun 2007\***

**Contaminated Sites on Federal Land:**

Federal **FCS**

The Federal Contaminated Sites Inventory includes information on known federal contaminated sites under the custodianship of departments, agencies and consolidated Crown corporations as well as those that are being or have been investigated to determine whether they have contamination arising from past use that could pose a risk to human health or the environment. The inventory also includes non-federal contaminated sites for which the Government of Canada has accepted some or all financial responsibility. It does not include sites where contamination has been caused by, and which are under the control of, enterprise Crown corporations, private individuals, firms or other levels of government. Includes fire training sites and sites at which Per- and Polyfluoroalkyl Substances (PFAS) are a concern.

**Government Publication Date: Jun 2000-Nov 2021**

**Fisheries & Oceans Fuel Tanks:**

Federal **FOFT**

Fisheries & Oceans Canada maintains an inventory of aboveground & underground fuel storage tanks located on Fisheries & Oceans property or controlled by DFO. Our inventory provides information on the site name, location, tank owner, tank operator, facility type, storage tank location, tank contents & capacity, and date of tank installation.

**Government Publication Date: 1964-Sep 2019**

**Federal Identification Registry for Storage Tank Systems (FIRSTS):**

Federal **FRST**

A list of federally regulated Storage tanks from the Federal Identification Registry for Storage Tank Systems (FIRSTS). FIRSTS is Environment and Climate Change Canada's database of storage tank systems subject to the Storage Tank for Petroleum Products and Allied Petroleum Products Regulations. The main objective of the Regulations is to prevent soil and groundwater contamination from storage tank systems located on federal and aboriginal lands. Storage tank systems that do not have a valid identification number displayed in a readily visible location on or near the storage tank system may be refused product delivery.

**Government Publication Date: May 31, 2018**

**Fuel Storage Tank:**

Provincial **FST**

List of registered private and retail fuel storage tanks. This is not a comprehensive or complete inventory of private and retail fuel storage tanks in the province; this listing is a copy of registered private and retail fuel storage tanks, obtained under Access to Public Information.

Notes: registration was not required for private fuel underground/aboveground storage tanks prior to January 1990, nor for furnace oil tanks prior to May 1, 2002; registration is not required for waste oil tanks in apartments, office buildings, residences, etc., or aboveground gas or diesel tanks. Records are not verified for accuracy or completeness.

**Government Publication Date: May 31, 2021**

**Fuel Storage Tank - Historic:**

Provincial

[FSTH](#)

The Fuels Safety Branch of the Ontario Ministry of Consumer and Commercial Relations maintained a database of all registered private fuel storage tanks. Public records of private fuel storage tanks are only available since the registration became effective in September 1989. This information is now collected by the Technical Standards and Safety Authority.

**Government Publication Date: Pre-Jan 2010\***

**Ontario Regulation 347 Waste Generators Summary:**

Provincial

[GEN](#)

Regulation 347 of the Ontario EPA defines a waste generation site as any site, equipment and/or operation involved in the production, collection, handling and/or storage of regulated wastes. A generator of regulated waste is required to register the waste generation site and each waste produced, collected, handled, or stored at the site. This database contains the registration number, company name and address of registered generators including the types of hazardous wastes generated. It includes data on waste generating facilities such as: drycleaners, waste treatment and disposal facilities, machine shops, electric power distribution etc. This information is a summary of all years from 1986 including the most currently available data. Some records may contain, within the company name, the phrase "See & Use..." followed by a series of letters and numbers. This occurs when one company is amalgamated with or taken over by another registered company. The number listed as "See & Use", refers to the new ownership and the other identification number refers to the original ownership. This phrase serves as a link between the 2 companies until operations have been fully transferred.

**Government Publication Date: 1986-Nov 30, 2021**

**Greenhouse Gas Emissions from Large Facilities:**

Federal

[GHG](#)

List of greenhouse gas emissions from large facilities made available by Environment Canada. Greenhouse gas emissions in kilotonnes of carbon dioxide equivalents (kt CO<sub>2</sub> eq).

**Government Publication Date: 2013-Dec 2019**

**TSSA Historic Incidents:**

Provincial

[HINC](#)

List of historic incidences of spills and leaks of diesel, fuel oil, gasoline, natural gas, propane, and hydrogen recorded by the TSSA in their previous incident tracking system. The TSSA's Fuels Safety Program administers the Technical Standards & Safety Act 2000, providing fuel-related safety services associated with the safe transportation, storage, handling and use of fuels such as gasoline, diesel, propane, natural gas and hydrogen. Under this Act, the TSSA regulates fuel suppliers, storage facilities, transport trucks, pipelines, contractors and equipment or appliances that use fuels. Records are not verified for accuracy or completeness. This is not a comprehensive or complete inventory of historical fuel spills and leaks in the province. This listing is a copy of the data captured at one moment in time and is hence limited by the record date provided here.

**Government Publication Date: 2006-June 2009\***

**Indian & Northern Affairs Fuel Tanks:**

Federal

[IAFT](#)

The Department of Indian & Northern Affairs Canada (INAC) maintains an inventory of aboveground & underground fuel storage tanks located on both federal and crown land. Our inventory provides information on the reserve name, location, facility type, site/facility name, tank type, material & ID number, tank contents & capacity, and date of tank installation.

**Government Publication Date: 1950-Aug 2003\***

**Fuel Oil Spills and Leaks:**

Provincial

[INC](#)

Listing of spills and leaks of diesel, fuel oil, gasoline, natural gas, propane, and hydrogen reported to the Spills Action Centre (SAC). This is not a comprehensive or complete inventory of fuel-related leaks, spills, and incidents in the province; this listing is a copy of incidents reported to the SAC, obtained under Access to Public Information. Includes incidents from fuel-related hazards such as spills, fires, and explosions. Records are not verified for accuracy or completeness.

**Government Publication Date: Feb 28, 2022**

**Landfill Inventory Management Ontario:**

Provincial

[LIMO](#)

The Landfill Inventory Management Ontario (LIMO) database is updated every year, as the Ministry of the Environment, Conservation and Parks compiles new and updated information. Includes small and large landfills currently operating as well as those which are closed and historic. Operators of larger landfills provide landfill information for the previous operating year to the ministry for LIMO including: estimated amount of total waste received, landfill capacity, estimated total remaining landfill capacity, fill rates, engineering designs, reporting and monitoring details, size of location, service area, approved waste types, leachate of site treatment, contaminant attenuation zone and more. The small landfills include information such as site owner, site location and certificate of approval # and status.

**Government Publication Date: Feb 28, 2019**

**Canadian Mine Locations:**

Private

[MINE](#)

This information is collected from the Canadian & American Mines Handbook. The Mines database is a national database that provides over 290 listings on mines (listed as public companies) dealing primarily with precious metals and hard rocks. Listed are mines that are currently in operation, closed, suspended, or are still being developed (advanced projects). Their locations are provided as geographic coordinates (x, y and/or longitude, latitude). As of 2002, data pertaining to Canadian smelters and refineries has been appended to this database.

**Government Publication Date: 1998-2009\***

**Mineral Occurrences:**

Provincial

[MNR](#)

In the early 70's, the Ministry of Northern Development and Mines created an inventory of approximately 19,000 mineral occurrences in Ontario, in regard to metallic and industrial minerals, as well as some information on building stones and aggregate deposits. Please note that the "Horizontal Positional Accuracy" is approximately +/- 200 m. Many reference elements for each record were derived from field sketches using pace or chain/tape measurements against claim posts or topographic features in the area. The primary limiting factor for the level of positional accuracy is the scale of the source material. The testing of horizontal accuracy of the source materials was accomplished by comparing the plan metric (X and Y) coordinates of that point with the coordinates of the same point as defined from a source of higher accuracy.

**Government Publication Date: 1846-Feb 2022**

**National Analysis of Trends in Emergencies System (NATES):**

Federal

[NATE](#)

In 1974 Environment Canada established the National Analysis of Trends in Emergencies System (NATES) database, for the voluntary reporting of significant spill incidents. The data was to be used to assist in directing the work of the emergencies program. NATES ran from 1974 to 1994. Extensive information is available within this database including company names, place where the spill occurred, date of spill, cause, reason and source of spill, damage incurred, and amount, concentration, and volume of materials released.

**Government Publication Date: 1974-1994\***

**Non-Compliance Reports:**

Provincial

[NCPL](#)

The Ministry of the Environment provides information about non-compliant discharges of contaminants to air and water that exceed legal allowable limits, from regulated industrial and municipal facilities. A reported non-compliance failure may be in regard to a Control Order, Certificate of Approval, Sectoral Regulation or specific regulation/act.

**Government Publication Date: Dec 31, 2020**

**National Defense & Canadian Forces Fuel Tanks:**

Federal

[NDFT](#)

The Department of National Defense and the Canadian Forces maintains an inventory of all aboveground & underground fuel storage tanks located on DND lands. Our inventory provides information on the base name, location, tank type & capacity, tank contents, tank class, date of tank installation, date tank last used, and status of tank as of May 2001. This database will no longer be updated due to the new National Security protocols which have prohibited any release of this database.

**Government Publication Date: Up to May 2001\***

**National Defense & Canadian Forces Spills:**

Federal

[NDSP](#)

The Department of National Defense and the Canadian Forces maintains an inventory of spills to land and water. All spill sites have been classified under the "Transportation of Dangerous Goods Act - 1992". Our inventory provides information on the facility name, location, spill ID #, spill date, type of spill, as well as the quantity of substance spilled & recovered.

**Government Publication Date: Mar 1999-Apr 2018**

**National Defence & Canadian Forces Waste Disposal Sites:**

Federal

[NDWD](#)

The Department of National Defence and the Canadian Forces maintains an inventory of waste disposal sites located on DND lands. Where available, our inventory provides information on the base name, location, type of waste received, area of site, depth of site, year site opened/closed and status.

**Government Publication Date: 2001-Apr 2007\***

**National Energy Board Pipeline Incidents:**

Federal

[NEBI](#)

Locations of pipeline incidents from 2008 to present, made available by the Canada Energy Regulator (CER) - previously the National Energy Board (NEB). Includes incidents reported under the Onshore Pipeline Regulations and the Processing Plant Regulations related to pipelines under federal jurisdiction, does not include incident data related to pipelines under provincial or territorial jurisdiction.

**Government Publication Date: 2008-Jun 30, 2021**

**National Energy Board Wells:**

Federal

[NEBP](#)

The NEBW database contains information on onshore & offshore oil and gas wells that are outside provincial jurisdiction(s) and are thereby regulated by the National Energy Board. Data is provided regarding the operator, well name, well ID No./UWI, status, classification, well depth, spud and release date.

**Government Publication Date: 1920-Feb 2003\***

**National Environmental Emergencies System (NEES):**

Federal

NEES

In 2000, the Emergencies program implemented NEES, a reporting system for spills of hazardous substances. For the most part, this system only captured data from the Atlantic Provinces, some from Quebec and Ontario and a portion from British Columbia. Data for Alberta, Saskatchewan, Manitoba and the Territories was not captured. However, NEES is also a repository for previous Environment Canada spill datasets. NEES is composed of the historic datasets ' or Trends ' which dates from approximately 1974 to present. NEES Trends is a compilation of historic databases, which were merged and includes data from NATES (National Analysis of Trends in Emergencies System), ARTS (Atlantic Regional Trends System), and NEES. In 2001, the Emergencies Program determined that variations in reporting regimes and requirements between federal and provincial agencies made national spill reporting and trend analysis difficult to achieve. As a consequence, the department has focused efforts on capturing data on spills of substances which fall under its legislative authority only (CEPA and FA). As such, the NEES database will be decommissioned in December 2004.

**Government Publication Date: 1974-2003\***

**National PCB Inventory:**

Federal

NPCB

Environment Canada's National PCB inventory includes information on in-use PCB containing equipment in Canada including federal, provincial and private facilities. Federal out-of-service PCB containing equipment and PCB waste owned by the federal government or by federally regulated industries such as airlines, railway companies, broadcasting companies, telephone and telecommunications companies, pipeline companies, etc. are also listed. Although it is not Environment Canada's mandate to collect data on non-federal PCB waste, the National PCB inventory includes some information on provincial and private PCB waste and storage sites. Some addresses provided may be Head Office addresses and are not necessarily the location of where the waste is being used or stored.

**Government Publication Date: 1988-2008\***

**National Pollutant Release Inventory:**

Federal

NPRI

Environment Canada has defined the National Pollutant Release Inventory ("NPRI") as a federal government initiative designed to collect comprehensive national data regarding releases to air, water, or land, and waste transfers for recycling for more than 300 listed substances.

**Government Publication Date: 1993-May 2017**

**Oil and Gas Wells:**

Private

OGWE

The Nickle's Energy Group (publisher of the Daily Oil Bulletin) collects information on drilling activity including operator and well statistics. The well information database includes name, location, class, status and depth. The main Nickle's database is updated on a daily basis, however, this database is updated on a monthly basis. More information is available at [www.nickles.com](http://www.nickles.com).

**Government Publication Date: 1988-Nov 30, 2021**

**Ontario Oil and Gas Wells:**

Provincial

OOGW

In 1998, the MNR handed over to the Ontario Oil, Gas and Salt Resources Corporation, the responsibility of maintaining a database of oil and gas wells drilled in Ontario. The OGSR Library has over 20,000+ wells in their database. Information available for all wells in the ERIS database include well owner/operator, location, permit issue date, and well cap date, license No., status, depth and the primary target (rock unit) of the well being drilled. All geology/stratigraphy table information, plus all water table information is also provide for each well record.

**Government Publication Date: 1800-Jan 2021**

**Inventory of PCB Storage Sites:**

Provincial

OPCB

The Ontario Ministry of Environment, Waste Management Branch, maintains an inventory of PCB storage sites within the province. Ontario Regulation 11/82 (Waste Management - PCB) and Regulation 347 (Generator Waste Management) under the Ontario EPA requires the registration of inactive PCB storage equipment and/or disposal sites of PCB waste with the Ontario Ministry of Environment. This database contains information on: 1) waste quantities; 2) major and minor sites storing liquid or solid waste; and 3) a waste storage inventory.

**Government Publication Date: 1987-Oct 2004; 2012-Dec 2013**

**Orders:**

Provincial

ORD

This is a subset taken from Ontario's Environmental Registry (EBR) database. It will include all Orders on the registry such as (EPA s. 17) - Order for remedial work, (EPA s. 18) - Order for preventative measures, (EPA s. 43) - Order for removal of waste and restoration of site, (EPA s. 44) - Order for conformity with Act for waste disposal sites, (EPA s. 136) - Order for performance of environmental measures.

**Government Publication Date: 1994 - Feb 28, 2022**

**Canadian Pulp and Paper:**

Private

PAP

This information is part of the Pulp and Paper Canada Directory. The Directory provides a comprehensive listing of the locations of pulp and paper mills and the products that they produce.

**Government Publication Date: 1999, 2002, 2004, 2005, 2009-2014**

**Parks Canada Fuel Storage Tanks:**

Federal

PCFT

Canadian Heritage maintains an inventory of known fuel storage tanks operated by Parks Canada, in both National Parks and at National Historic Sites. The database details information on site name, location, tank install/removal date, capacity, fuel type, facility type, tank design and owner/operator.

**Government Publication Date: 1920-Jan 2005\***

**Pesticide Register:**

Provincial PES

The Ontario Ministry of the Environment and Climate Change maintains a database of licensed operators and vendors of registered pesticides.

**Government Publication Date: Oct 2011- 28 Feb 2022**

**Pipeline Incidents:**

Provincial PINC

List of pipeline incidents (strikes, leaks, spills). This is not a comprehensive or complete inventory of pipeline incidents in the province; this listing in an historical copy of records previously obtained under Access to Public Information. Records are not verified for accuracy or completeness.

**Government Publication Date: May 31, 2021**

**Private and Retail Fuel Storage Tanks:**

Provincial PRT

The Fuels Safety Branch of the Ontario Ministry of Consumer and Commercial Relations maintained a database of all registered private fuel storage tanks and licensed retail fuel outlets. This database includes an inventory of locations that have gasoline, oil, waste oil, natural gas and/or propane storage tanks on their property. The MCCR no longer collects this information. This information is now collected by the Technical Standards and Safety Authority (TSSA).

**Government Publication Date: 1989-1996\***

**Permit to Take Water:**

Provincial PTTW

This is a subset taken from Ontario's Environmental Registry (EBR) database. It will include all PTTW's on the registry such as OWRA s. 34 - Permit to take water.

**Government Publication Date: 1994 - Feb 28, 2022**

**Ontario Regulation 347 Waste Receivers Summary:**

Provincial REC

Part V of the Ontario Environmental Protection Act ("EPA") regulates the disposal of regulated waste through an operating waste management system or a waste disposal site operated or used pursuant to the terms and conditions of a Certificate of Approval or a Provisional Certificate of Approval. Regulation 347 of the Ontario EPA defines a waste receiving site as any site or facility to which waste is transferred by a waste carrier. A receiver of regulated waste is required to register the waste receiving facility. This database represents registered receivers of regulated wastes, identified by registration number, company name and address, and includes receivers of waste such as: landfills, incinerators, transfer stations, PCB storage sites, sludge farms and water pollution control plants. This information is a summary of all years from 1986 including the most currently available data.

**Government Publication Date: 1986-1990, 1992-2019**

**Record of Site Condition:**

Provincial RSC

The Record of Site Condition (RSC) is part of the Ministry of the Environment's Brownfields Environmental Site Registry. Protection from environmental cleanup orders for property owners is contingent upon documentation known as a record of site condition (RSC) being filed in the Environmental Site Registry. In order to file an RSC, the property must have been properly assessed and shown to meet the soil, sediment and groundwater standards appropriate for the use (such as residential) proposed to take place on the property. The Record of Site Condition Regulation (O. Reg. 153/04) details requirements related to site assessment and clean up.

RSCs filed after July 1, 2011 will also be included as part of the new (O.Reg. 511/09).

**Government Publication Date: 1997-Sept 2001, Oct 2004-Jan 2022**

**Retail Fuel Storage Tanks:**

Private RST

This database includes an inventory of retail fuel outlet locations (including marinas) that have on their property gasoline, oil, waste oil, natural gas and / or propane storage tanks.

**Government Publication Date: 1999-Sep 30, 2021**

**Scott's Manufacturing Directory:**

Private SCT

Scott's Directories is a data bank containing information on over 200,000 manufacturers across Canada. Even though Scott's listings are voluntary, it is the most comprehensive database of Canadian manufacturers available. Information concerning a company's address, plant size, and main products are included in this database.

**Government Publication Date: 1992-Mar 2011\***

**Ontario Spills:**

Provincial SPL

List of spills and incidents made available the Ministry of the Environment, Conservation and Parks. This database identifies information such as location (approximate), type and quantity of contaminant, date of spill, environmental impact, cause, nature of impact, etc. Information from 1988-2002 was part of the ORIS (Occurrence Reporting Information System). The SAC (Spills Action Centre) handles all spills reported in Ontario. Regulations for spills in Ontario are part of the MOE's Environmental Protection Act, Part X. The Ministry of the Environment, Conservation and Parks cites the coronavirus pandemic as an explanation for delays in releasing data pursuant to requests.

**Government Publication Date: 1988-Sep 2020; Dec 2020-Mar 2021**

**Wastewater Discharger Registration Database:**

Provincial [SRDS](#)

Information under this heading is combination of the following 2 programs. The Municipal/Industrial Strategy for Abatement (MISA) division of the Ontario Ministry of Environment maintained a database of all direct dischargers of toxic pollutants within nine sectors including: Electric Power Generation; Mining; Petroleum Refining; Organic Chemicals; Inorganic Chemicals; Pulp & Paper; Metal Casting; Iron & Steel; and Quarries. All sampling information is now collected and stored within the Sample Result Data Store (SRDS).

**Government Publication Date: 1990-Dec 31, 2019**

**Anderson's Storage Tanks:**

Private [TANK](#)

The information provided in this database was collected by examining various historical documents, which identified the location of former storage tanks, containing substances such as fuel, water, gas, oil, and other various types of miscellaneous products. Information is available in regard to business operating at tank site, tank location, permit year, permit & installation type, no. of tanks installed & configuration and tank capacity. Data contained within this database pertains only to the city of Toronto and is not warranted to be complete, exhaustive or authoritative. The information was collected for research purposes only.

**Government Publication Date: 1915-1953\***

**Transport Canada Fuel Storage Tanks:**

Federal [TCFT](#)

List of fuel storage tanks currently or previously owned or operated by Transport Canada. This inventory also includes tanks on The Pickering Lands, which refers to 7,530 hectares (18,600 acres) of land in Pickering, Markham, and Uxbridge owned by the Government of Canada since 1972; properties on this land has been leased by the government since 1975, and falls under the Site Management Policy of Transport Canada, but is administered by Public Works and Government Services Canada. This inventory provides information on the site name, location, tank age, capacity and fuel type.

**Government Publication Date: 1970 - Dec 2020**

**Variations for Abandonment of Underground Storage Tanks:**

Provincial [VAR](#)

Listing of variances granted for storage tank abandonment. This is not a comprehensive or complete inventory of tank abandonment variances in the province; this listing is a copy of tank abandonment variance records previously obtained under Access to Public Information. In Ontario, registered underground storage tanks must be removed within two years of disuse; if removal of a tank is not feasible, an application may be sought for a variance from this code requirement.

Records are not verified for accuracy or completeness.

**Government Publication Date: Feb 28, 2022**

**Waste Disposal Sites - MOE CA Inventory:**

Provincial [WDS](#)

The Ontario Ministry of Environment, Waste Management Branch, maintains an inventory of known open (active or inactive) and closed disposal sites in the Province of Ontario. Active sites maintain a Certificate of Approval, are approved to receive and are receiving waste. Inactive sites maintain Certificate(s) of Approval but are not receiving waste. Closed sites are not receiving waste. The data contained within this database was compiled from the MOE's Certificate of Approval database. Locations of these sites may be cross-referenced to the Anderson database described under ERIS's Private Source Database section, by the CA number. All new Environmental Compliance Approvals handed out after Oct 31, 2011 for Waste Disposal Sites will still be found in this database.

**Government Publication Date: Oct 2011- Feb 28, 2022**

**Waste Disposal Sites - MOE 1991 Historical Approval Inventory:**

Provincial [WDSH](#)

In June 1991, the Ontario Ministry of Environment, Waste Management Branch, published the "June 1991 Waste Disposal Site Inventory", of all known active and closed waste disposal sites as of October 30st, 1990. For each "active" site as of October 31st 1990, information is provided on site location, site/CA number, waste type, site status and site classification. For each "closed" site as of October 31st 1990, information is provided on site location, site/CA number, closure date and site classification. Locations of these sites may be cross-referenced to the Anderson database described under ERIS's Private Source Database section, by the CA number.

**Government Publication Date: Up to Oct 1990\***

**Water Well Information System:**

Provincial [WWIS](#)

This database describes locations and characteristics of water wells found within Ontario in accordance with Regulation 903. It includes such information as coordinates, construction date, well depth, primary and secondary use, pump rate, static water level, well status, etc. Also included are detailed stratigraphy information, approximate depth to bedrock and the approximate depth to the water table.

**Government Publication Date: Sep 30, 2021**

# Definitions

**Database Descriptions:** This section provides a detailed explanation for each database including: source, information available, time coverage, and acronyms used. They are listed in alphabetic order.

**Detail Report:** This is the section of the report which provides the most detail for each individual record. Records are summarized by location, starting with the project property followed by records in closest proximity.

**Distance:** The distance value is the distance between plotted points, not necessarily the distance between the sites' boundaries. All values are an approximation.

**Direction:** The direction value is the compass direction of the site in respect to the project property and/or center point of the report.

**Elevation:** The elevation value is taken from the location at which the records for the site address have been plotted. All values are an approximation. Source: Google Elevation API.

**Executive Summary:** This portion of the report is divided into 3 sections:

'Report Summary'- Displays a chart indicating how many records fall on the project property and, within the report search radii.

'Site Report Summary'-Project Property'- This section lists all the records which fall on the project property. For more details, see the 'Detail Report' section.

'Site Report Summary-Surrounding Properties'- This section summarizes all records on adjacent properties, listing them in order of proximity from the project property. For more details, see the 'Detail Report' section.

**Map Key:** The map key number is assigned according to closest proximity from the project property. Map Key numbers always start at #1. The project property will always have a map key of '1' if records are available. If there is a number in brackets beside the main number, this will indicate the number of records on that specific property. If there is no number in brackets, there is only one record for that property.

The symbol and colour used indicates 'elevation': the red inverted triangle will dictate 'ERIS Sites with Lower Elevation', the yellow triangle will dictate 'ERIS Sites with Higher Elevation' and the orange square will dictate 'ERIS Sites with Same Elevation.'

**Unplottables:** These are records that could not be mapped due to various reasons, including limited geographic information. These records may or may not be in your study area, and are included as reference.



# **APPENDIX 3**

## **QUALIFICATIONS OF ASSESSORS**

**Nick Sullivan, B.Sc.**

**patersongroup**

Geotechnical  
Engineering

Environmental  
Engineering

Hydrogeology

Geological  
Engineering

Materials Testing

Building Science

Archaeological  
Services

## **POSITION**

Environmental Scientist

## **EDUCATION**

McMaster University, B.Sc. 2016  
Earth & Environmental Science

Niagara College, Cert. 2017  
Environmental Management & Assessment

## **EXPERIENCE**

*2018 – Present*

### **Paterson Group Inc.**

Consulting Engineers  
Geotechnical and Environmental Division  
Environmental Scientist

## **SELECT LIST OF PROJECTS**

Phase I & II Environmental Site Assessments  
Contaminated Soil and Groundwater Field Sampling  
Subsurface Investigations of Soil and Rock Stratigraphy  
Supervision of Environmental Remediation Programs  
Designated Substance Surveys

Geotechnical  
Engineering

Environmental  
Engineering

Hydrogeology

Geological  
Engineering

Materials Testing

Building Science

Archaeological  
Services

## POSITION

Associate and Supervisor of the Environmental Division  
Senior Environmental/Geotechnical Engineer

## EDUCATION

Queen's University, B.A.Sc.Eng, 1991  
Geotechnical / Geological Engineering

## MEMBERSHIPS

Ottawa Geotechnical Group  
Professional Engineers of Ontario

## EXPERIENCE

*1991 to Present*

### **Paterson Group Inc.**

Associate and Senior Environmental/Geotechnical Engineer  
Environmental and Geotechnical Division  
Supervisor of the Environmental Division

## SELECT LIST OF PROJECTS

Mary River Exploration Mine Site - Northern Baffin Island  
Agricultural Supply Facilities - Eastern Ontario  
Laboratory Facility - Edmonton (Alberta)  
Ottawa International Airport - Contaminant Migration Study - Ottawa  
Richmond Road Reconstruction - Ottawa  
Billings Hurdman Interconnect - Ottawa  
Bank Street Reconstruction - Ottawa  
Environmental Review - Various Laboratories across Canada - CFIA  
Dwyer Hill Training Centre - Ottawa  
Nortel Networks Environmental Monitoring - Carling Campus - Ottawa  
Remediation Program - Block D Lands - Kingston  
Investigation of former landfill sites - City of Ottawa  
Record of Site Condition for Railway Lands - North Bay  
Commercial Properties - Guelph and Brampton  
Brownfields Remediation - Alcan Site - Kingston  
Montreal Road Reconstruction - Ottawa  
Appleford Street Residential Development - Ottawa  
Remediation Program - Ottawa Train Yards  
Remediation Program - Bayshore and Heron Gate  
Gladstone Avenue Reconstruction - Ottawa  
Somerset Avenue West Reconstruction - Ottawa