

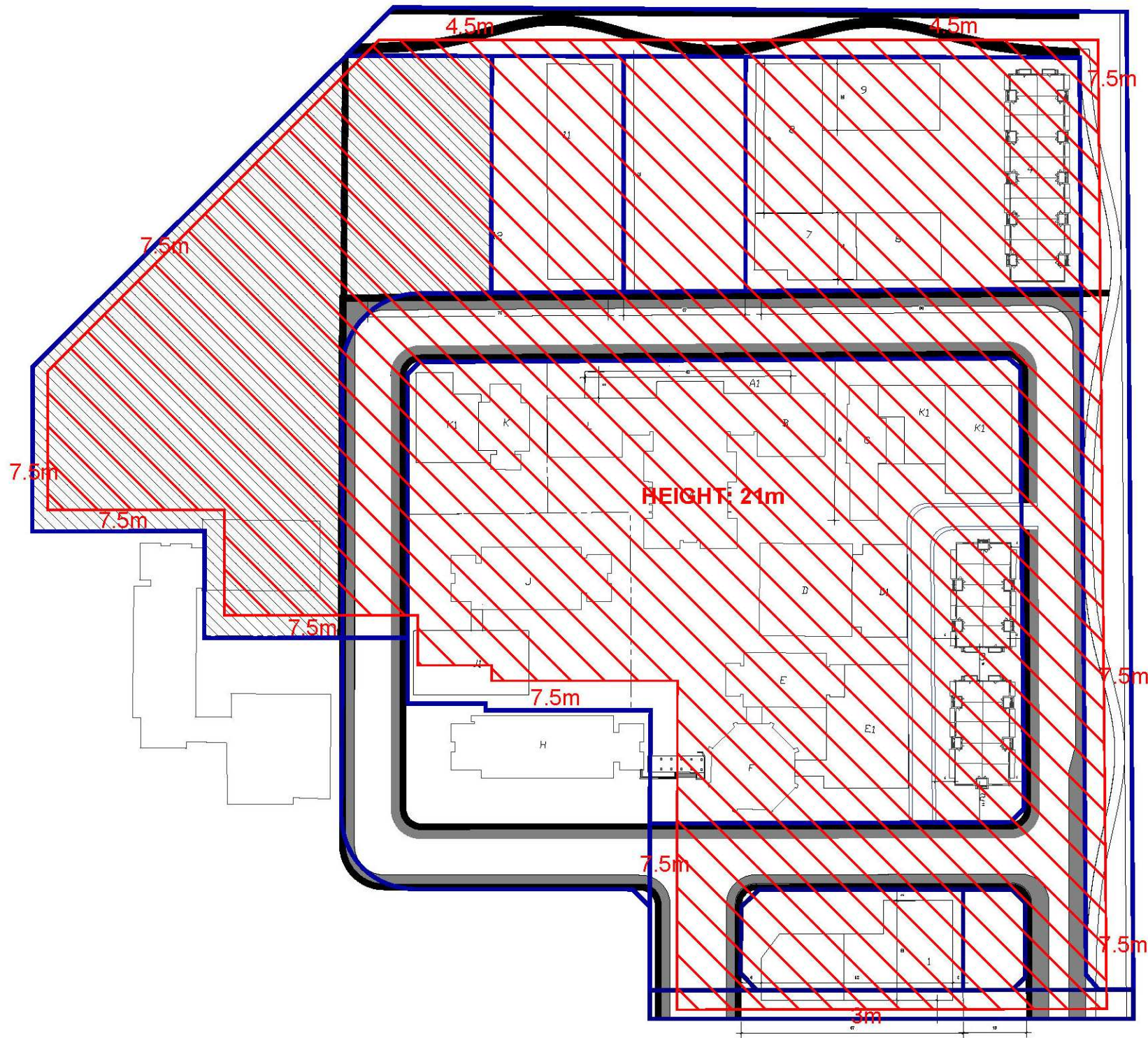
# SHADOW ANALYSIS

1495 HERON ROAD

MAY 2023

**AS-OF-RIGHT PROJECTION**

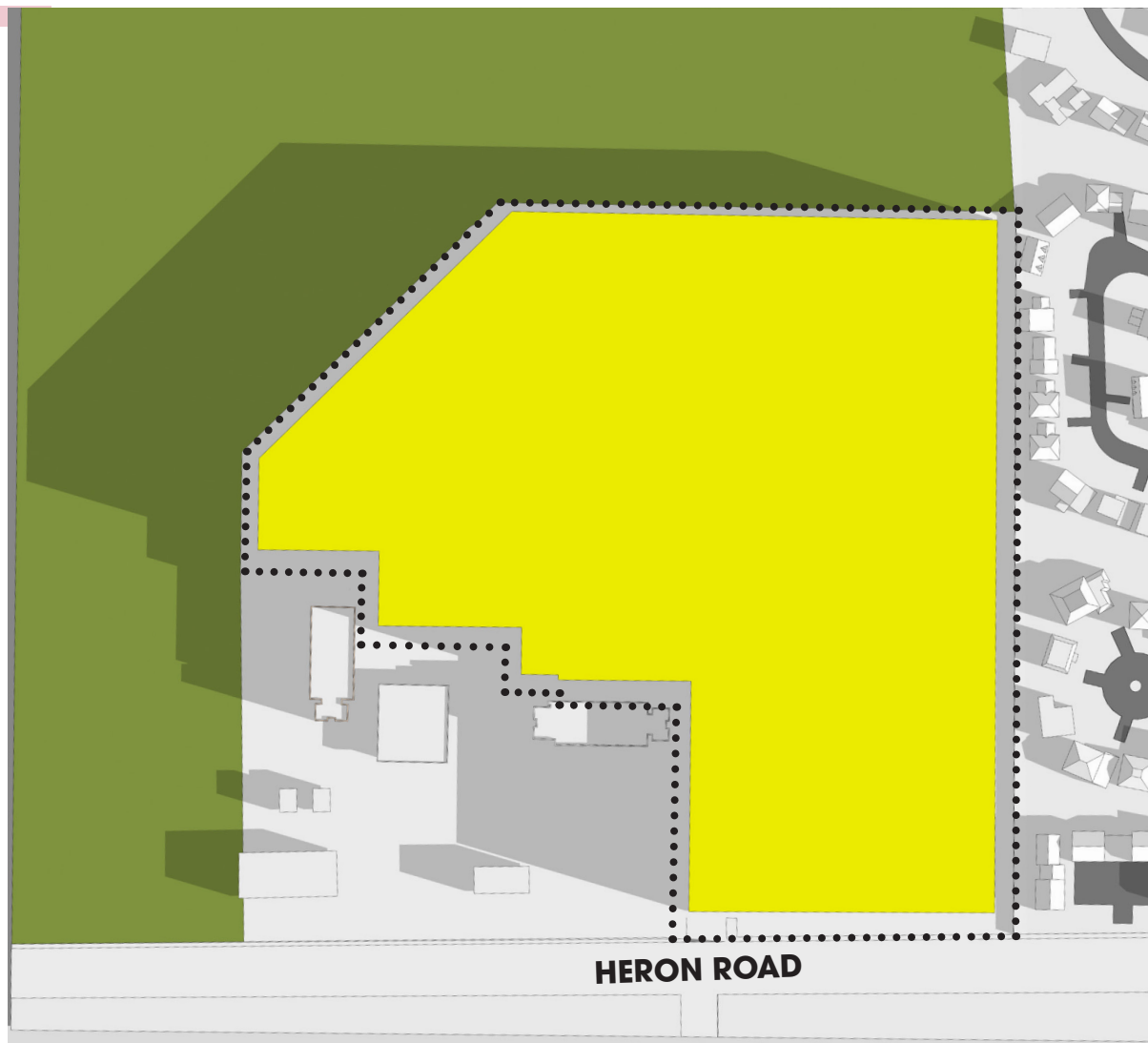
**ZONING INFORMATION**



- Zone : I1A (366) H (21)
- Minimum Lot Width: 15 m
- Minimum Lot Area: 400m<sup>2</sup>
- Minimum Front Yard Setback: 3 m
- Minimum Rear Yard Setback: 4.5 m
- Minimum Interior Side Yard Setback: 7.5 m
- Minimum Corner Side Yard Setback: 4.5 m
- Maximum Height: 21 m

**AS-OF-RIGHT**

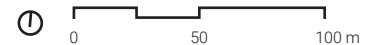
**PROPOSED**



- ..... Study area
- As-of-right Potential Development
- Building Shadow
- Public Spaces
- Arterial Road (Heron Road)



- ..... Study area
- As-of-right Shadow
- Proposed Development
- Proposed Development Shadow
- Building Shadow
- New Net Shadow
- Public Spaces
- Communal Amenity Areas
- Arterial Road (Heron Road)
- Potential School Area



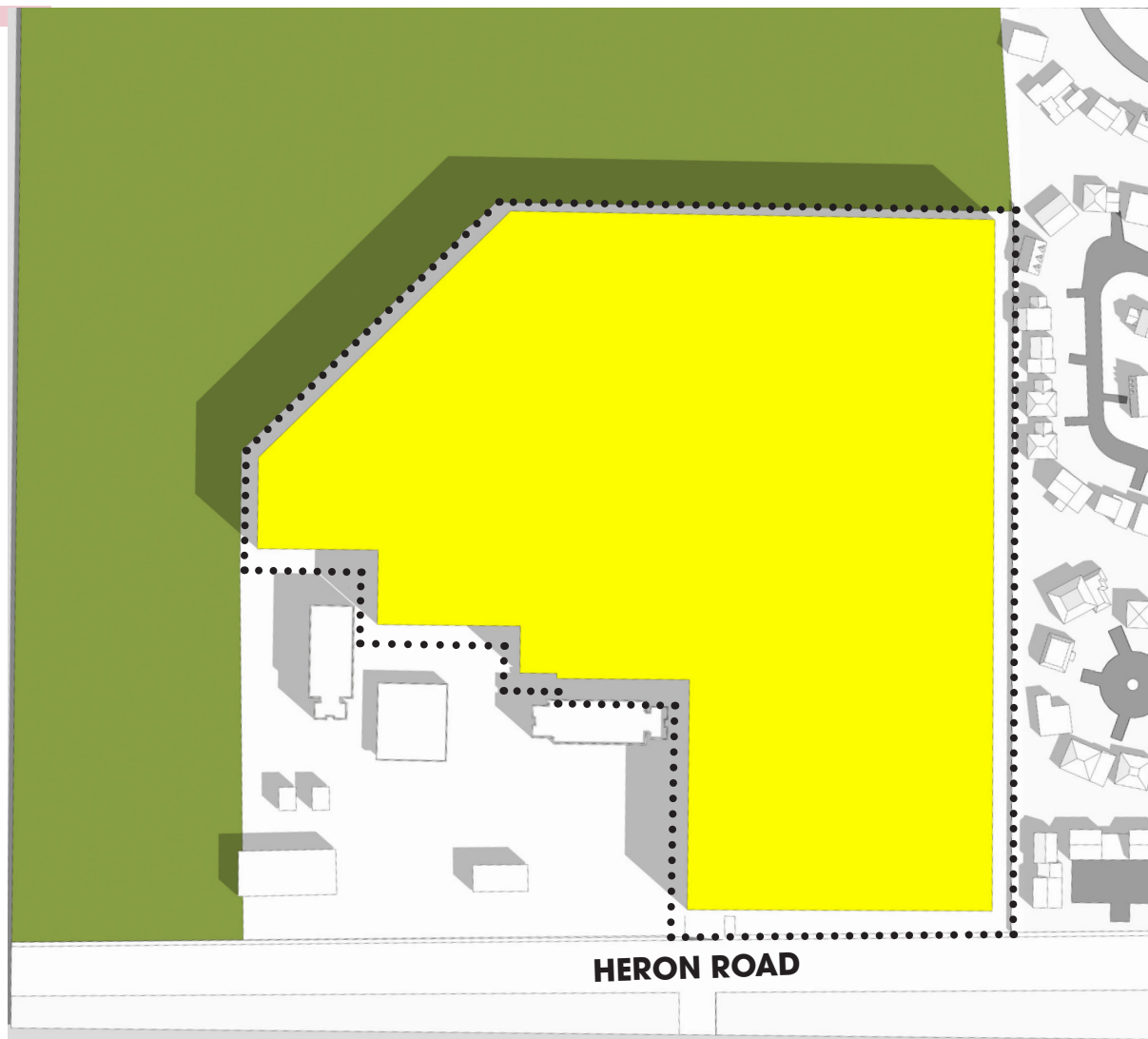
**SHADOW IMPACT:**

New net shadow:

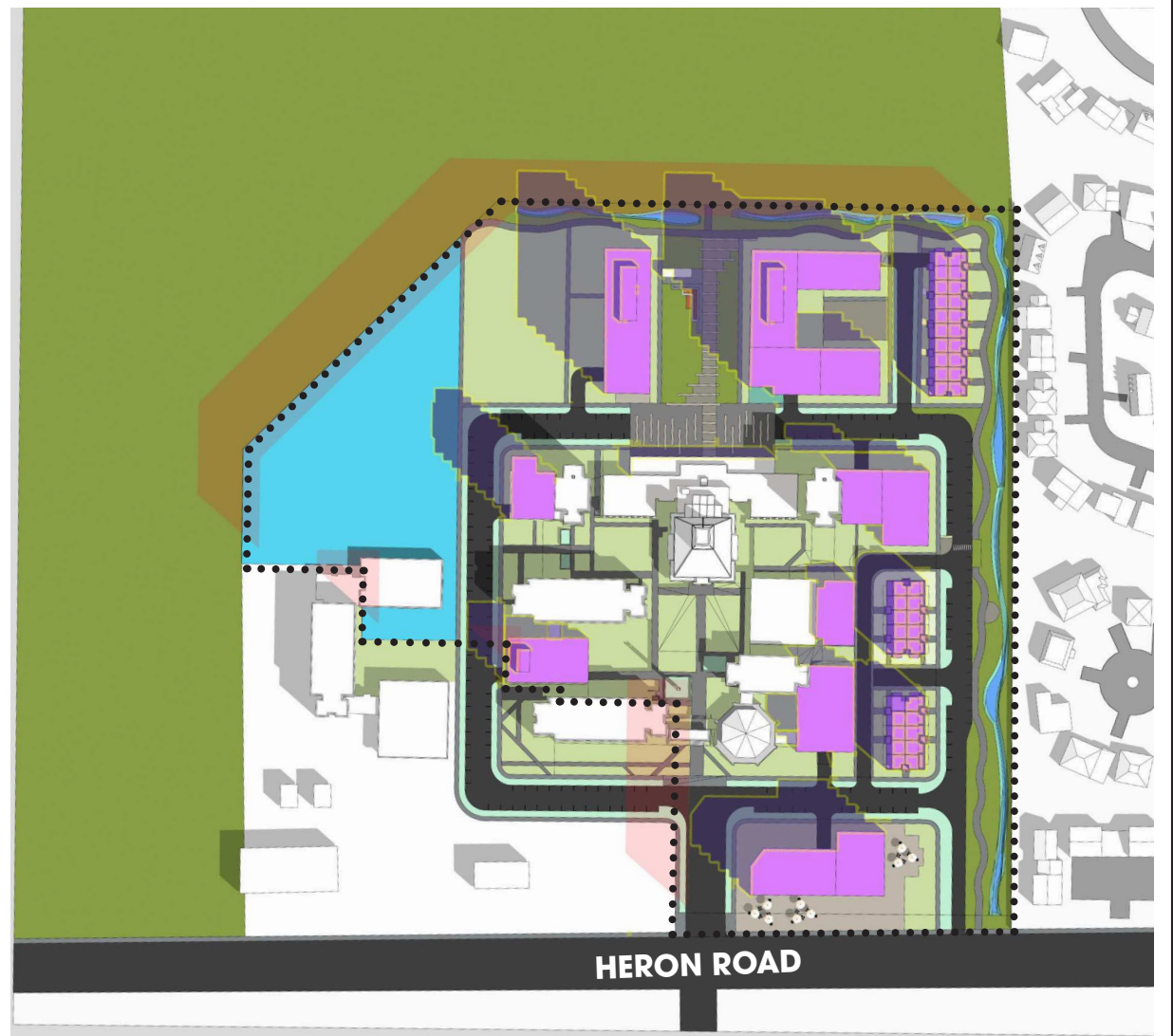
- Narrow in size
- Reach in a communal amenity area (Marie-Curie Public Elementary School school yard)

**AS-OF-RIGHT**

**PROPOSED**



- Study area
- As-of-right Potential Development
- Building Shadow
- Public Spaces
- Arterial Road (Heron Road)



- Study area
- As-of-right Shadow
- Proposed Development
- Proposed Development Shadow
- Building Shadow
- Public Spaces
- Communal Amenity Areas
- Arterial Road (Heron Road)
- Potential School Area



**SHADOW IMPACT:**  
No new net shadow

# SHADOW ANALYSIS | MAY 2023

1495 HERON ROAD

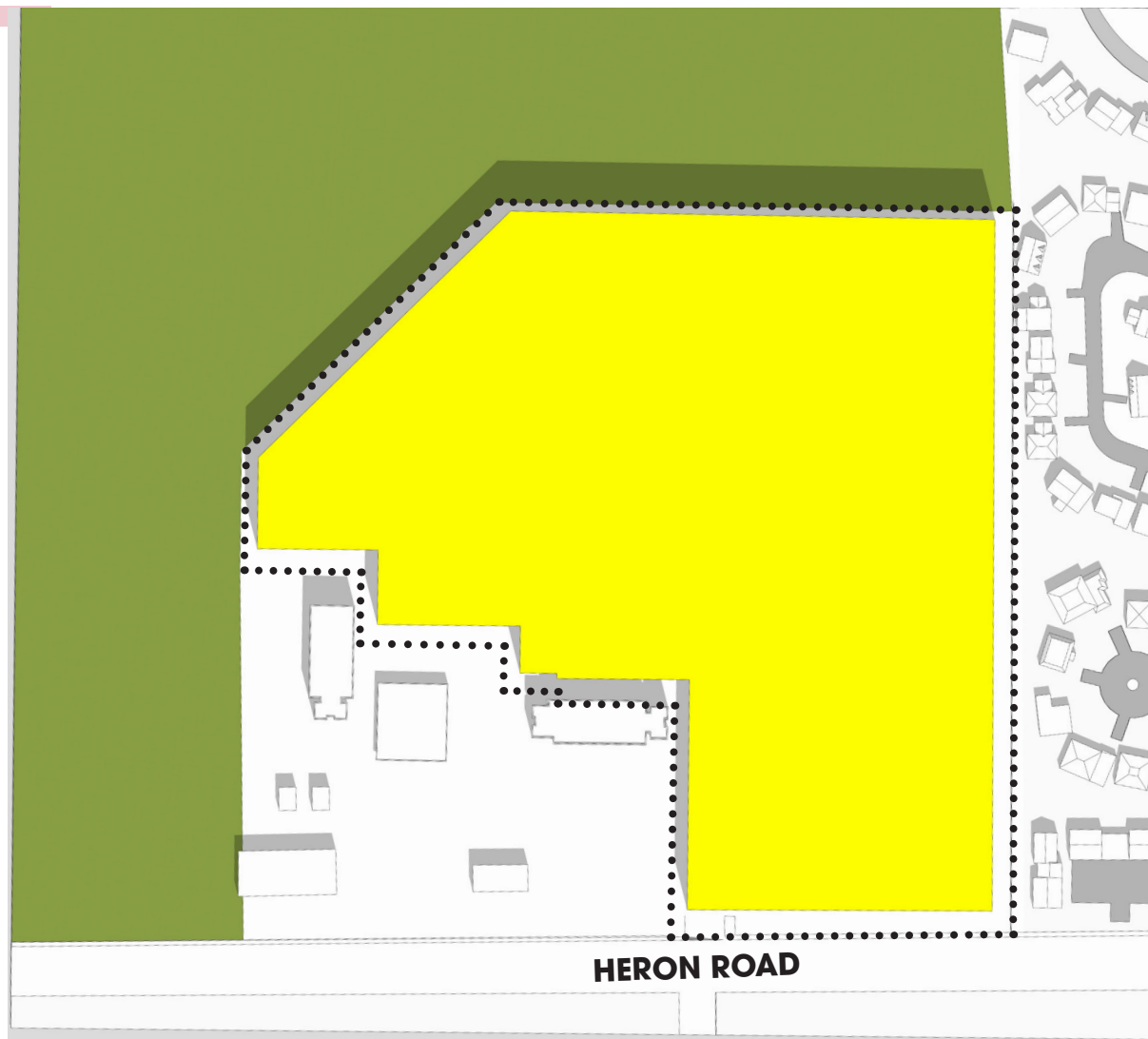
45.379778, -75.652738

TEST DATE: **SEPTEMBER 21**

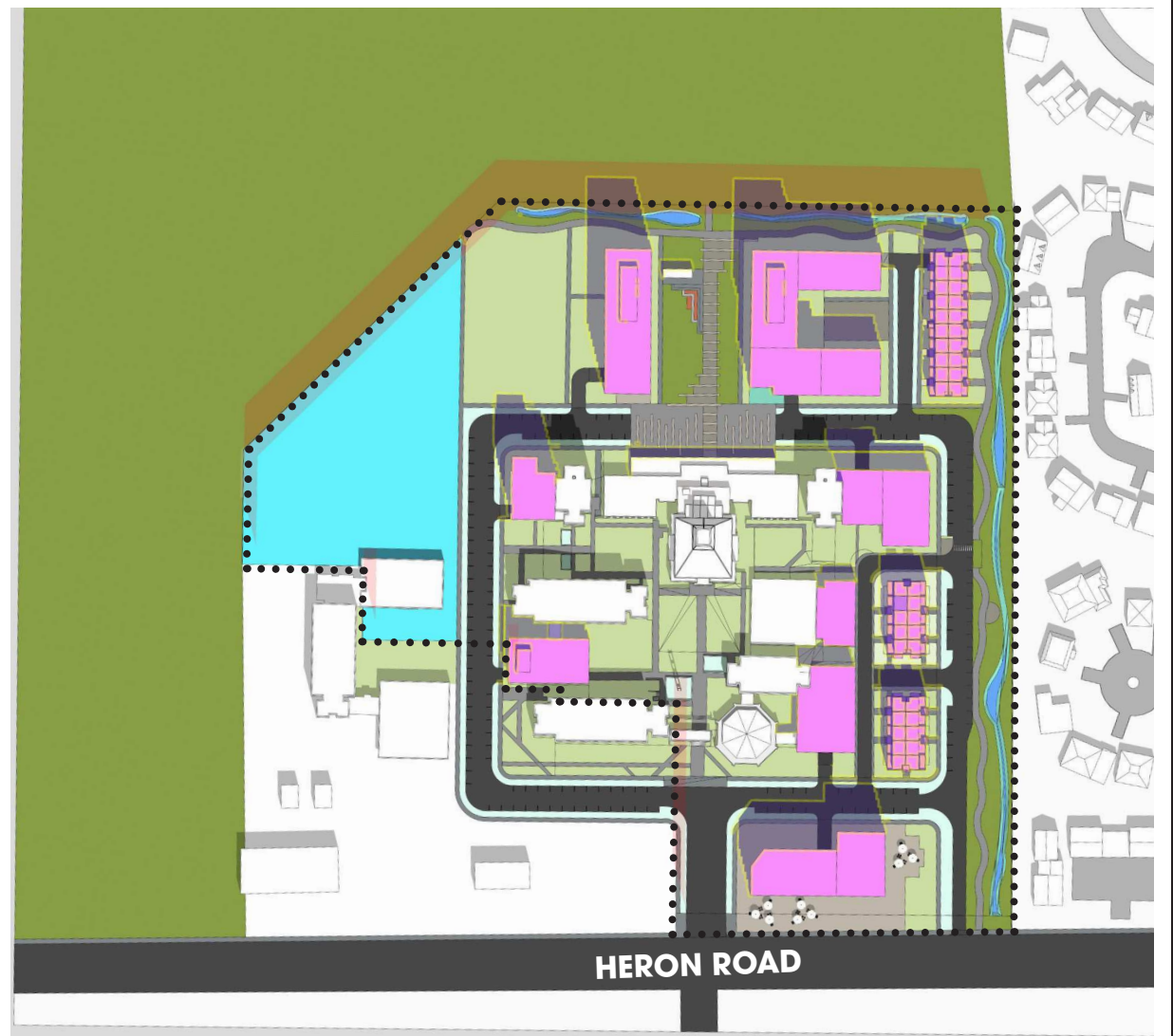
TEST TIME: 12 PM (EDT)

## AS-OF-RIGHT

## PROPOSED



- Study area
- As-of-right Potential Development
- Building Shadow
- Public Spaces
- Arterial Road (Heron Road)



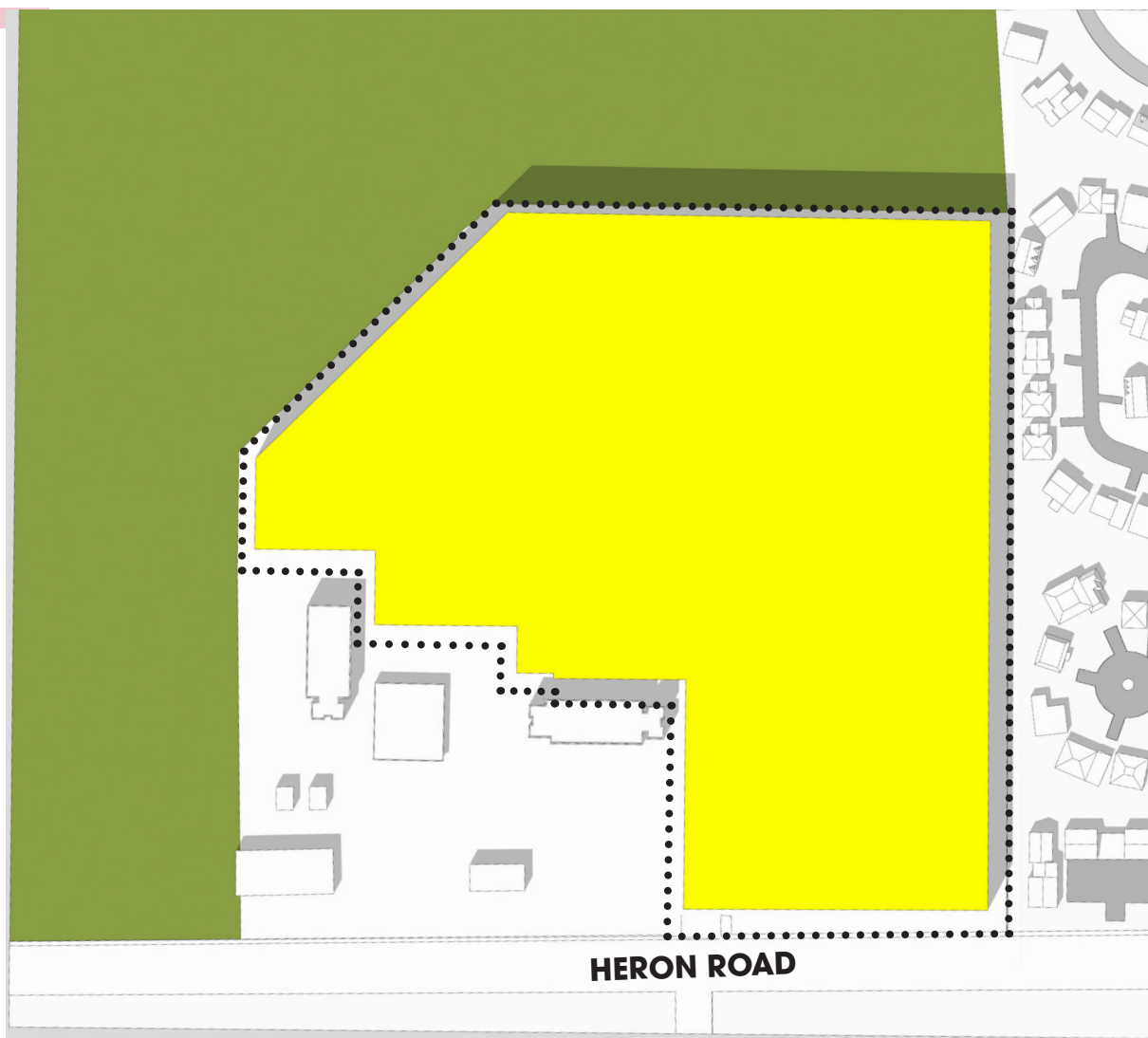
- Study area
- As-of-right Shadow
- Proposed Development
- Proposed Development Shadow
- Building Shadow
- Public Spaces
- Communal Amenity Areas
- Arterial Road (Heron Road)
- Potential School Area



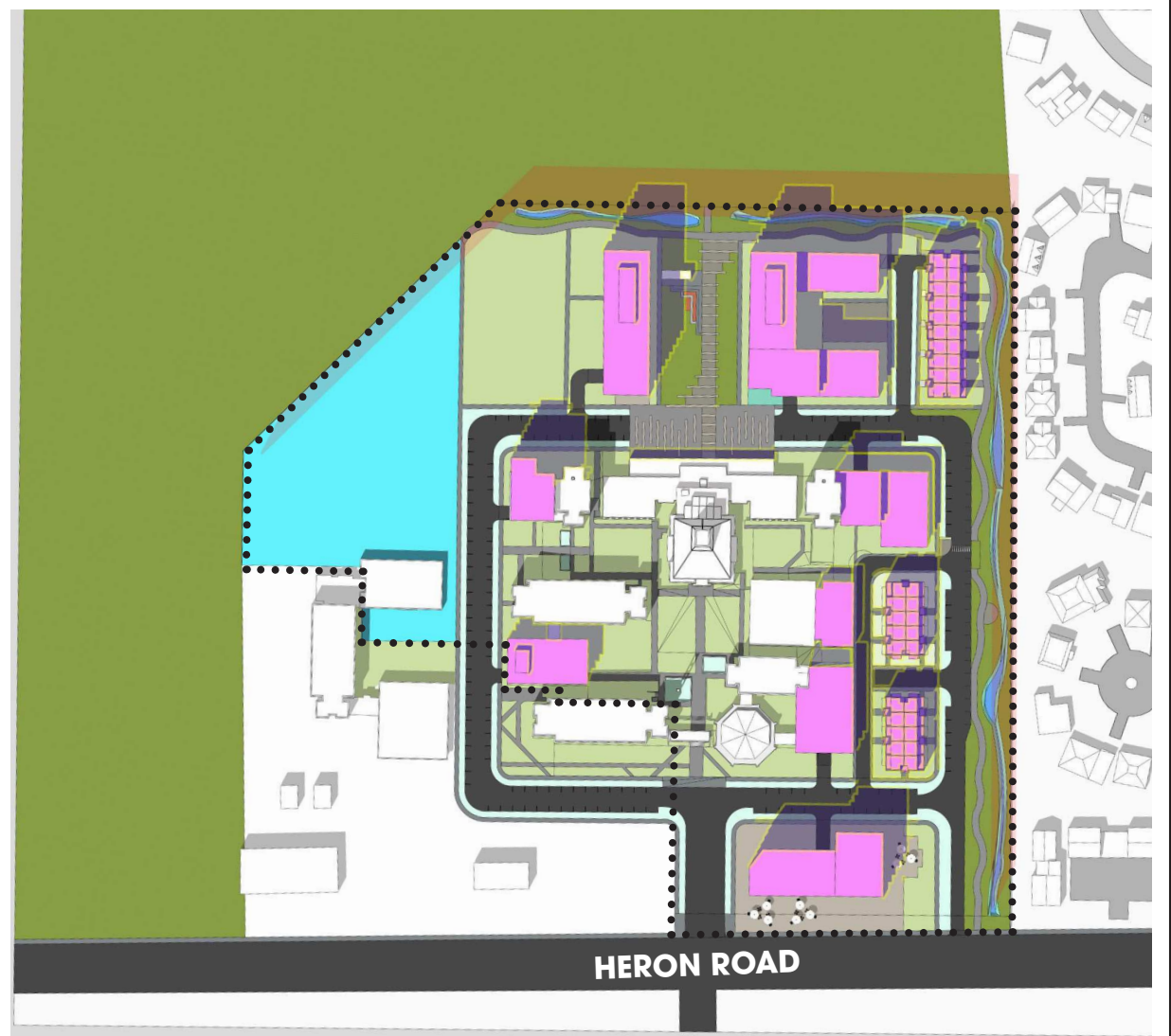
SHADOW IMPACT:  
No new net shadow









**AS-OF-RIGHT**

**PROPOSED**



-  Study area
-  As-of-right Potential Development
-  Building Shadow
-  Public Spaces
-  Arterial Road (Heron Road)



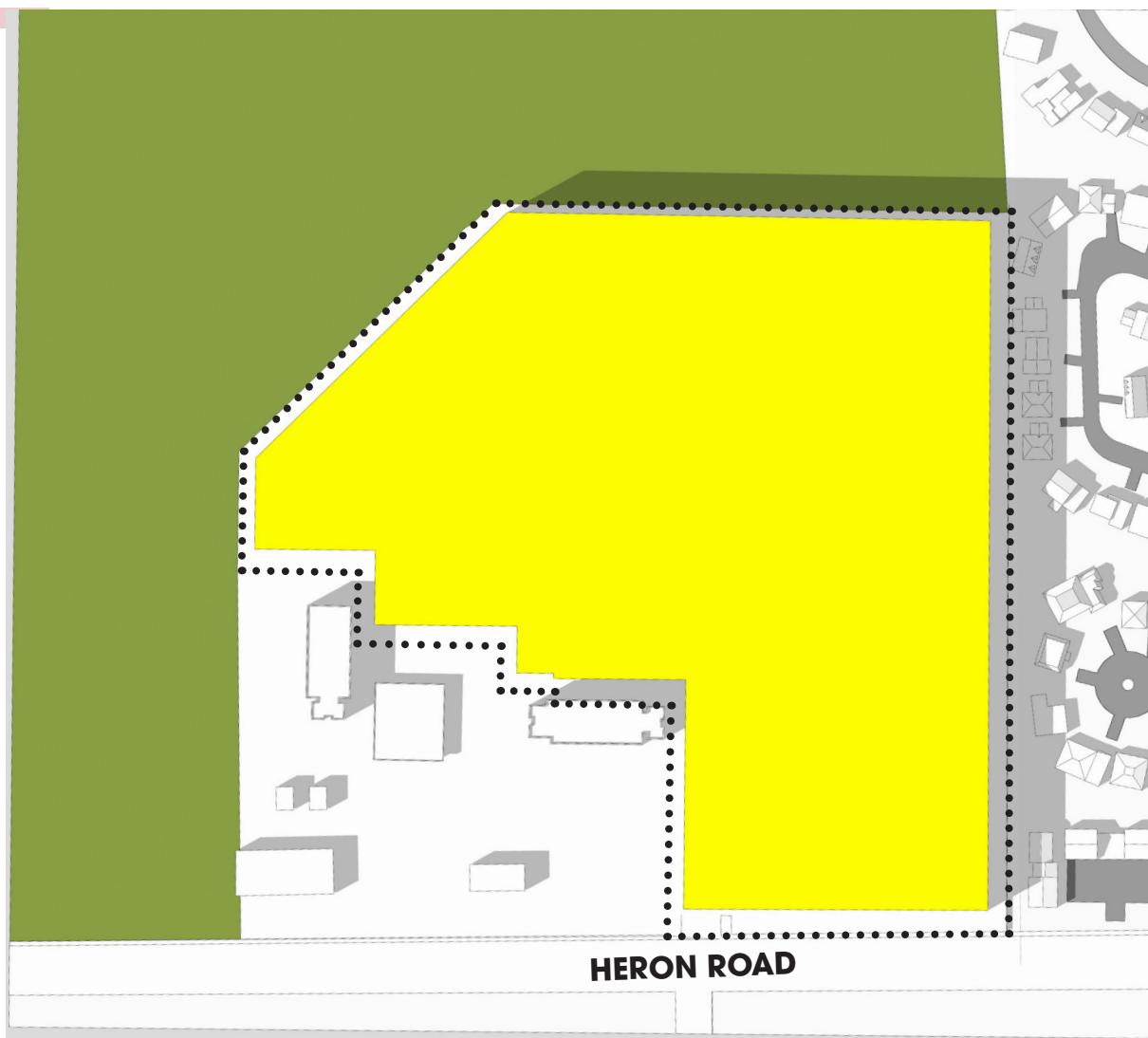
-  Study area
-  As-of-right Shadow
-  Proposed Development
-  Proposed Development Shadow
-  Building Shadow
-  Public Spaces
-  Communal Amenity Areas
-  Arterial Road (Heron Road)
-  Potential School Area



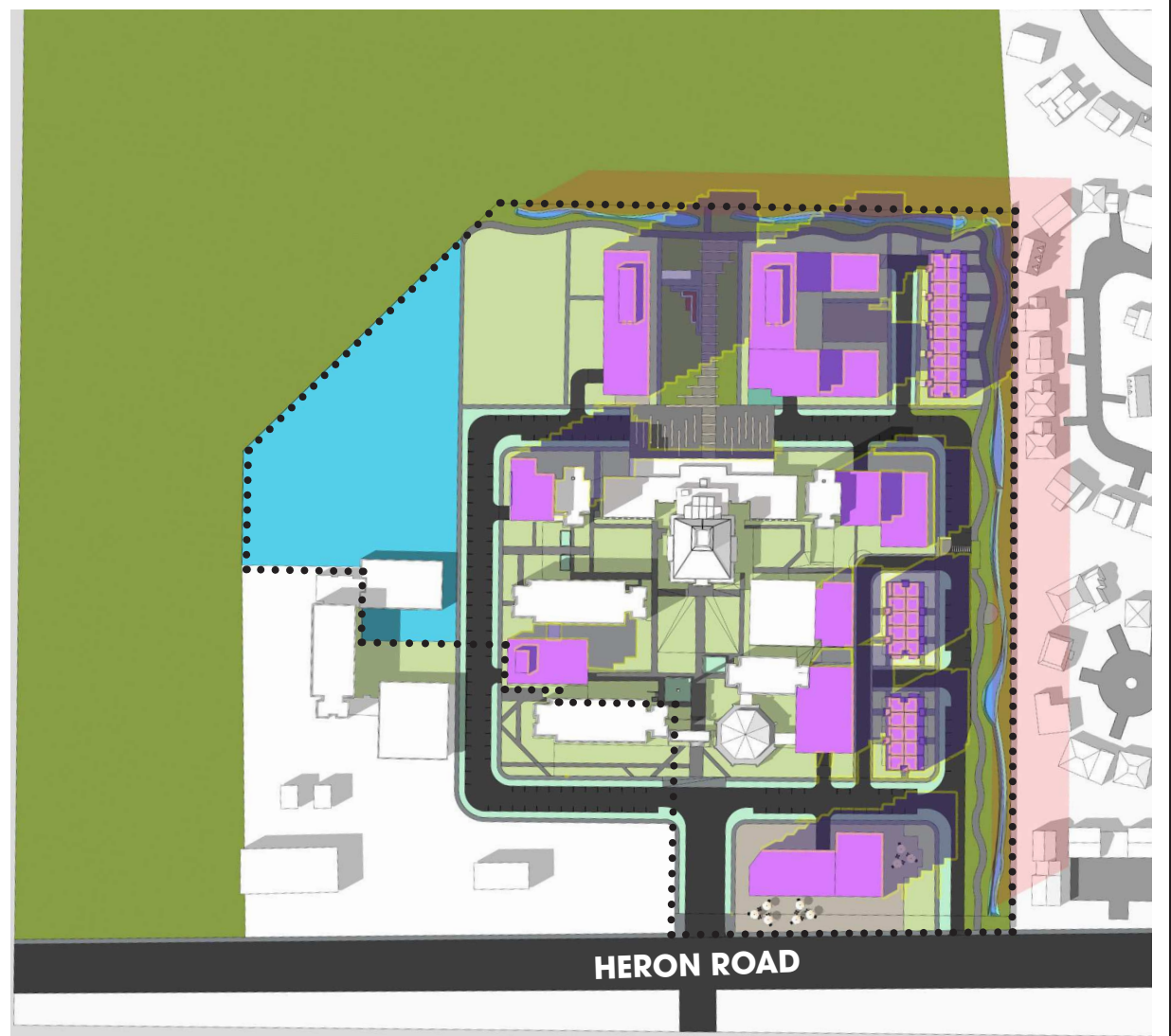
**SHADOW IMPACT:**  
No new net shadow

**AS-OF-RIGHT**

**PROPOSED**



- Study area
- As-of-right Potential Development
- Building Shadow
- Public Spaces
- Arterial Road (Heron Road)



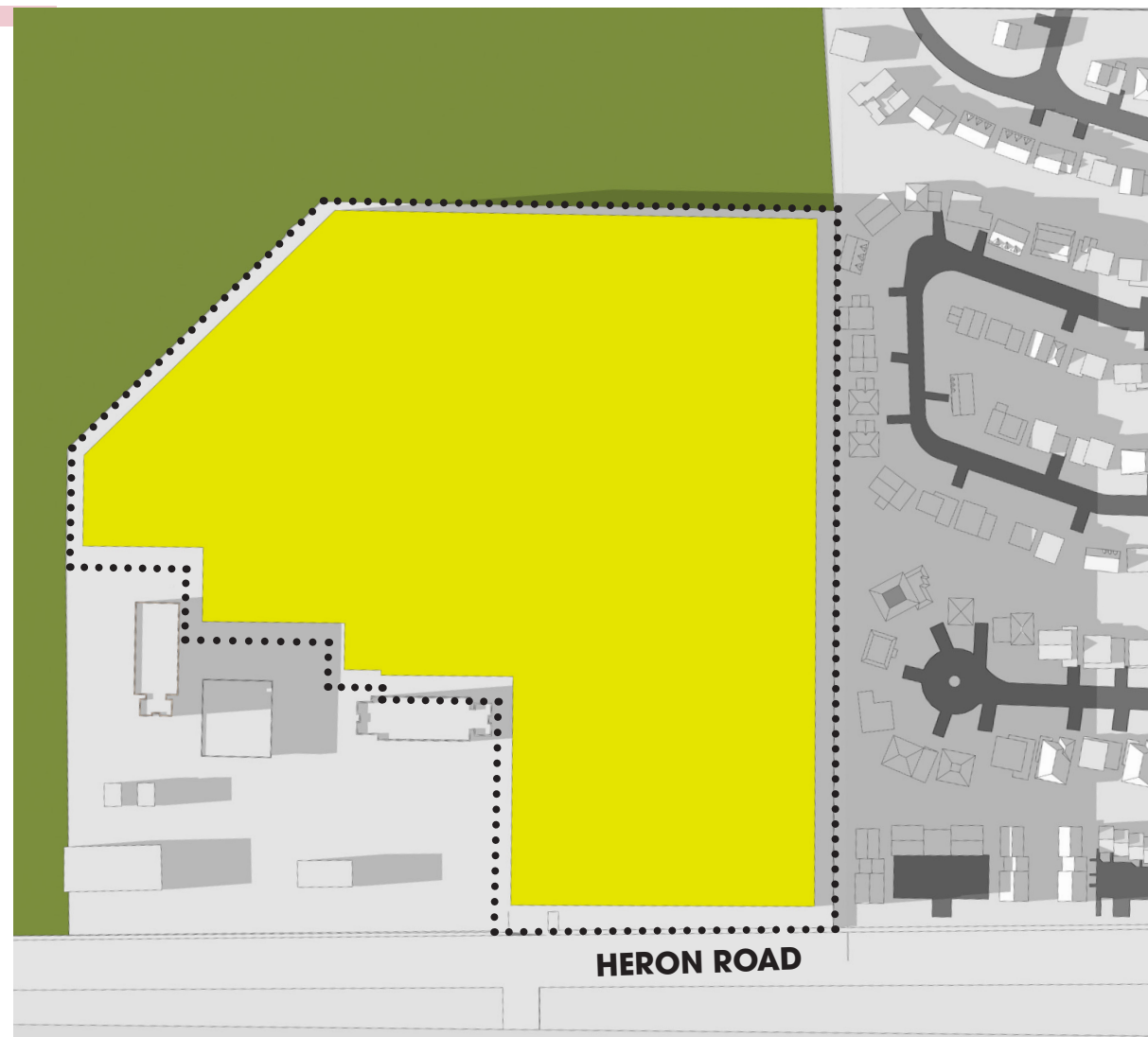
- Study area
- As-of-right Shadow
- Proposed Development
- Proposed Development Shadow
- Building Shadow
- Public Spaces
- Communal Amenity Areas
- Arterial Road (Heron Road)
- Potential School Area



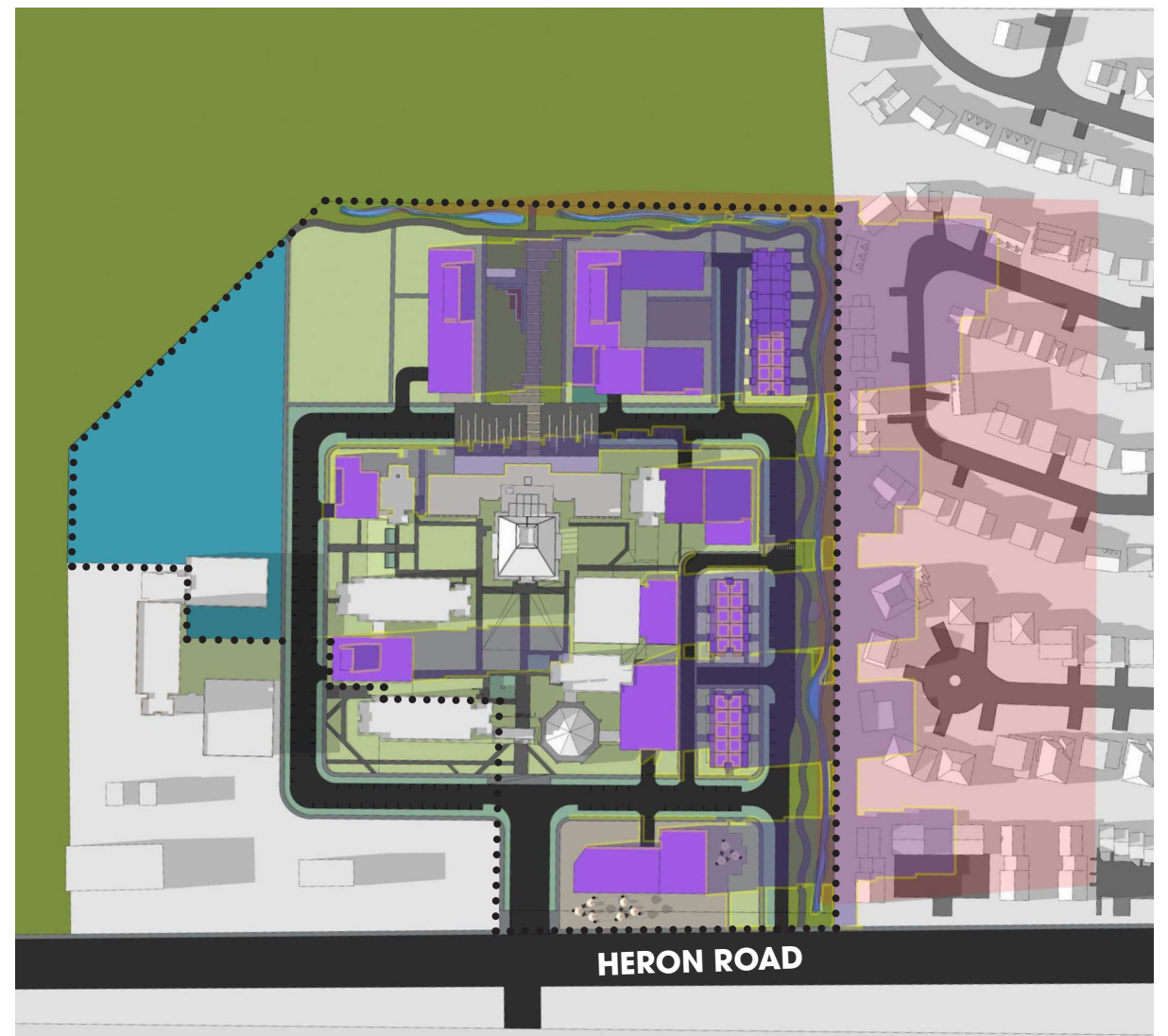
**SHADOW IMPACT:**  
No new net shadow

**AS-OF-RIGHT**

**PROPOSED**



- ..... Study area
- As-of-right Potential Development
- Building Shadow
- Public Spaces
- Arterial Road (Heron Road)



- ..... Study area
- As-of-right Shadow
- Proposed Development
- Proposed Development Shadow
- Building Shadow
- Public Spaces
- Communal Amenity Areas
- Arterial Road (Heron Road)
- Potential School Area



**SHADOW IMPACT:**  
No new net shadow



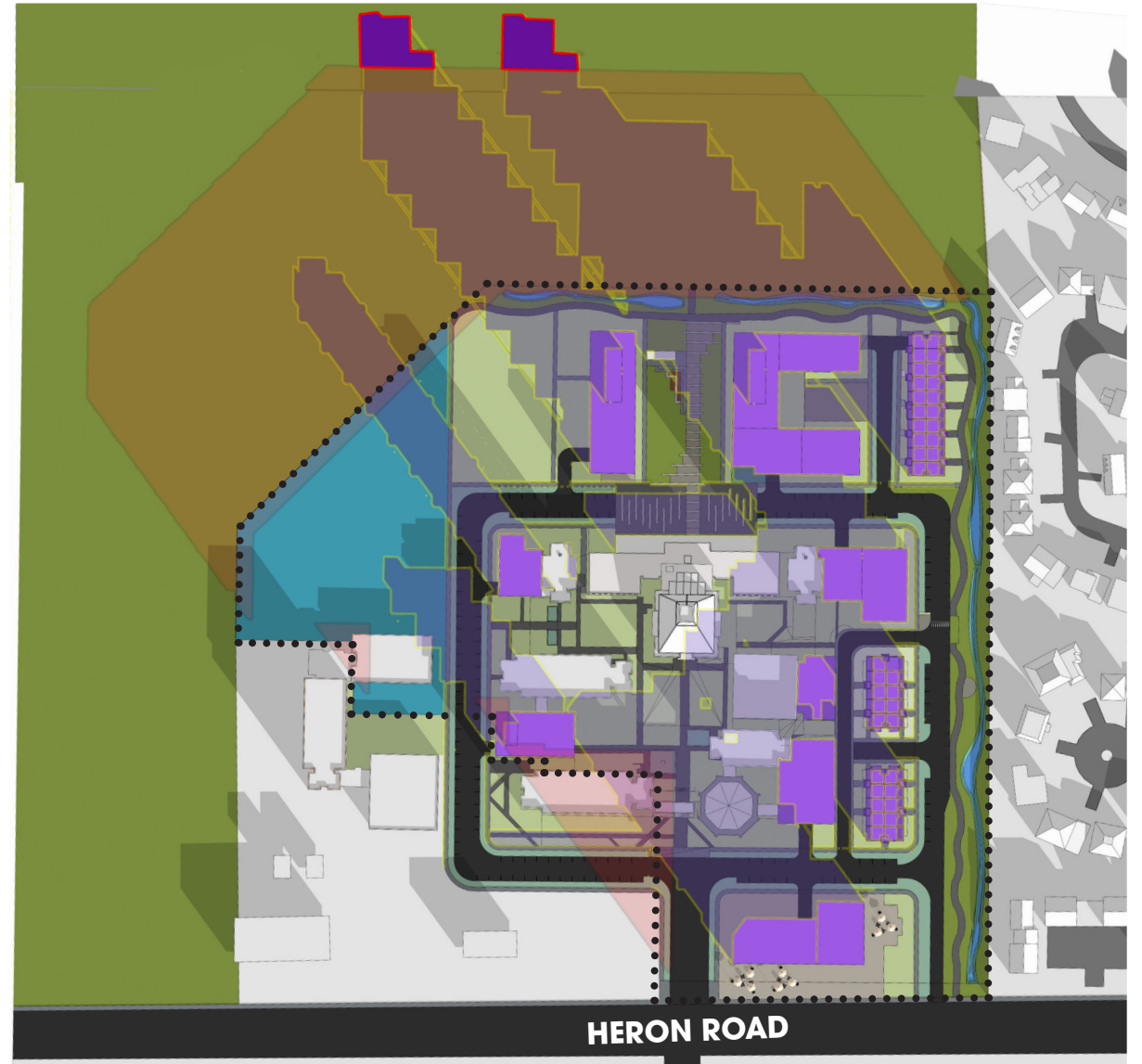
**AS-OF-RIGHT**



- ..... Study area
- As-of-right Potential Development
- Building Shadow
- Public Spaces
- Arterial Road (Heron Road)



**PROPOSED**



- ..... Study area
- As-of-right Shadow
- Proposed Development
- Proposed Development Shadow
- Building Shadow
- Public Spaces
- Communal Amenity Areas
- Arterial Road (Heron Road)
- Potential School Area



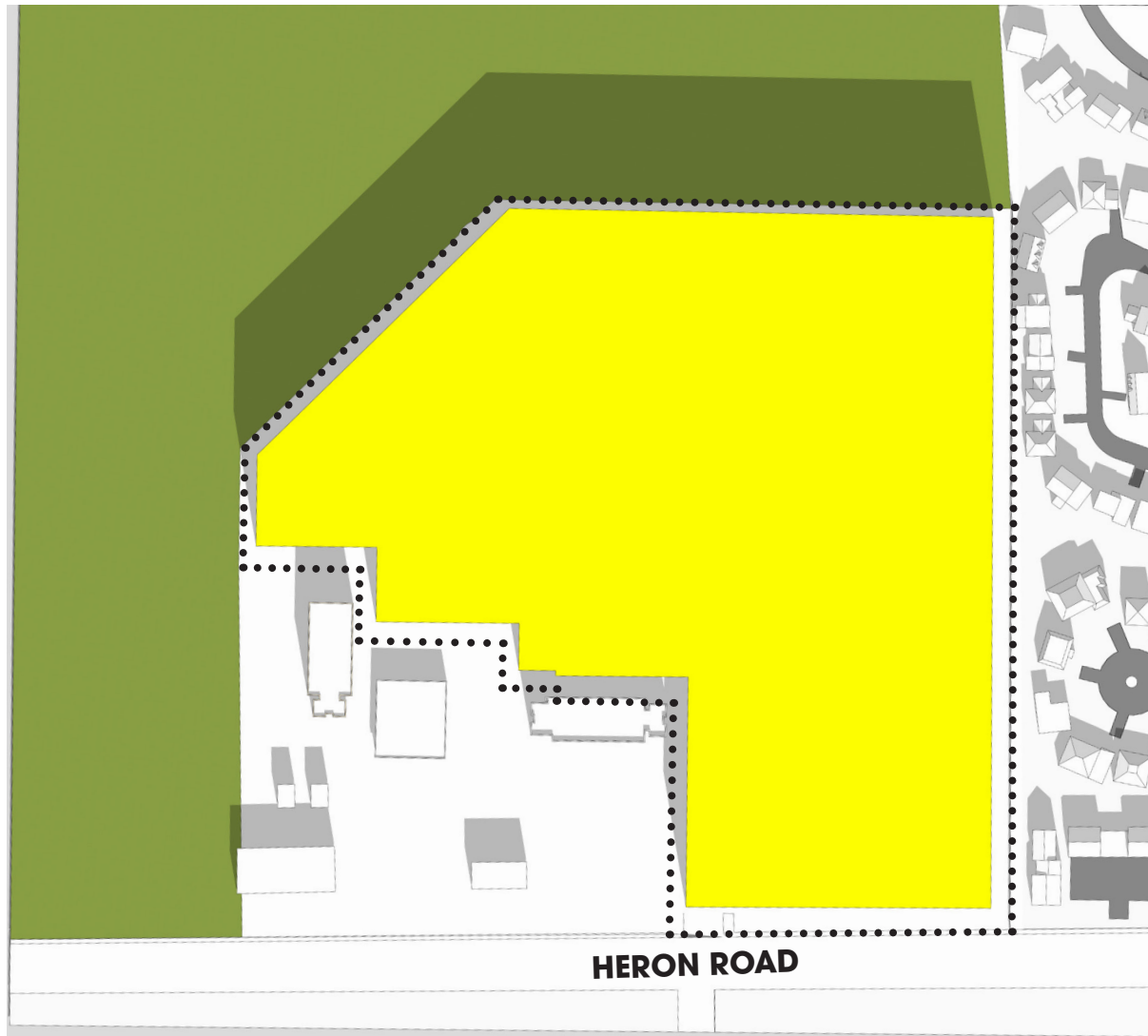
**SHADOW IMPACT:**

New net shadow:

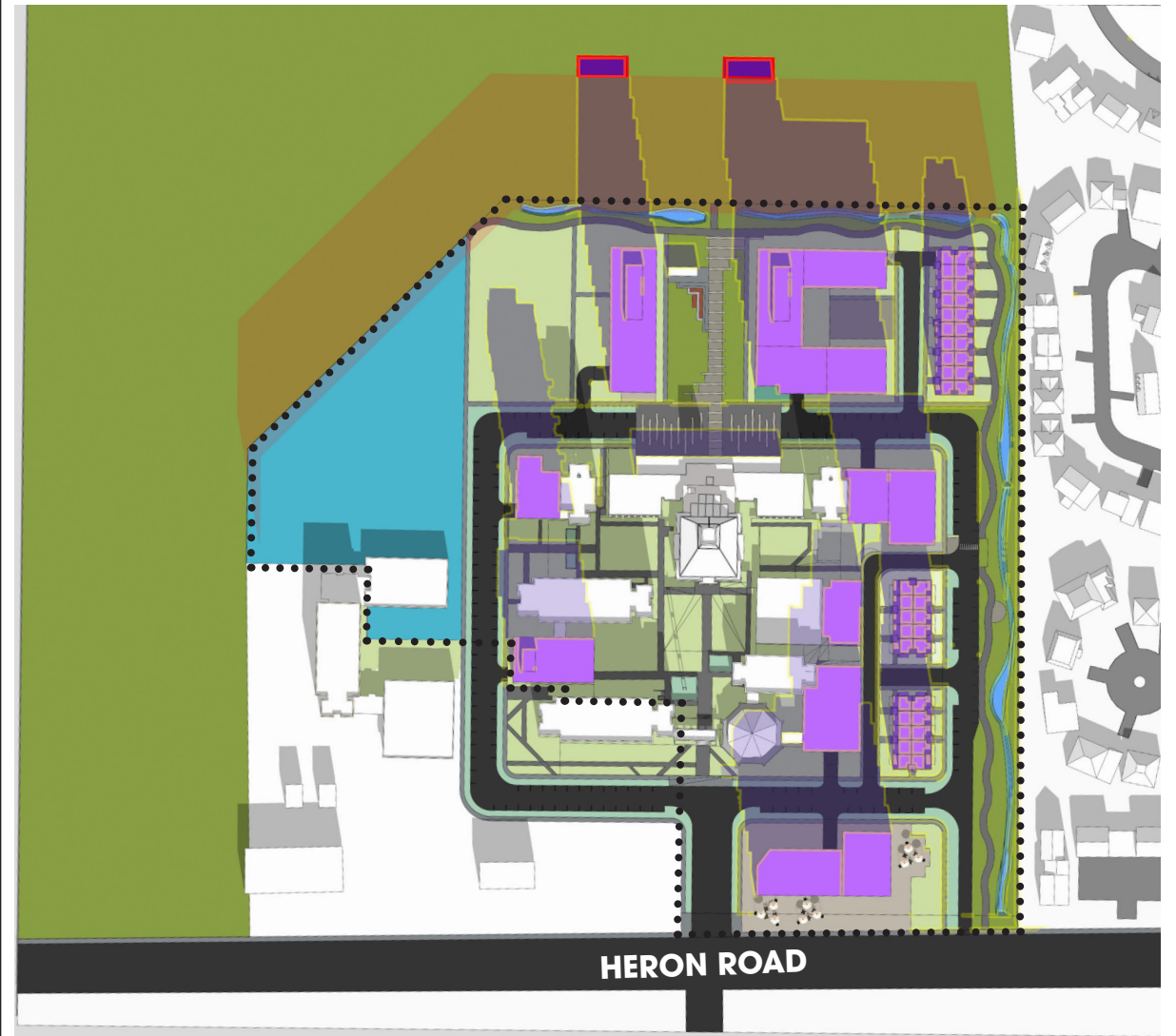
- Narrow in size
- Reach in a public space (Parkland)

**AS-OF-RIGHT**

**PROPOSED**



- ⋯ Study area
- As-of-right Potential Development
- Building Shadow
- Public Spaces
- Arterial Road (Heron Road)



- ⋯ Study area
- As-of-right Shadow
- Proposed Development
- Proposed Development Shadow
- Building Shadow
- New Net Shadow
- Public Spaces
- Communal Amenity Areas
- Arterial Road (Heron Road)
- Potential School Area

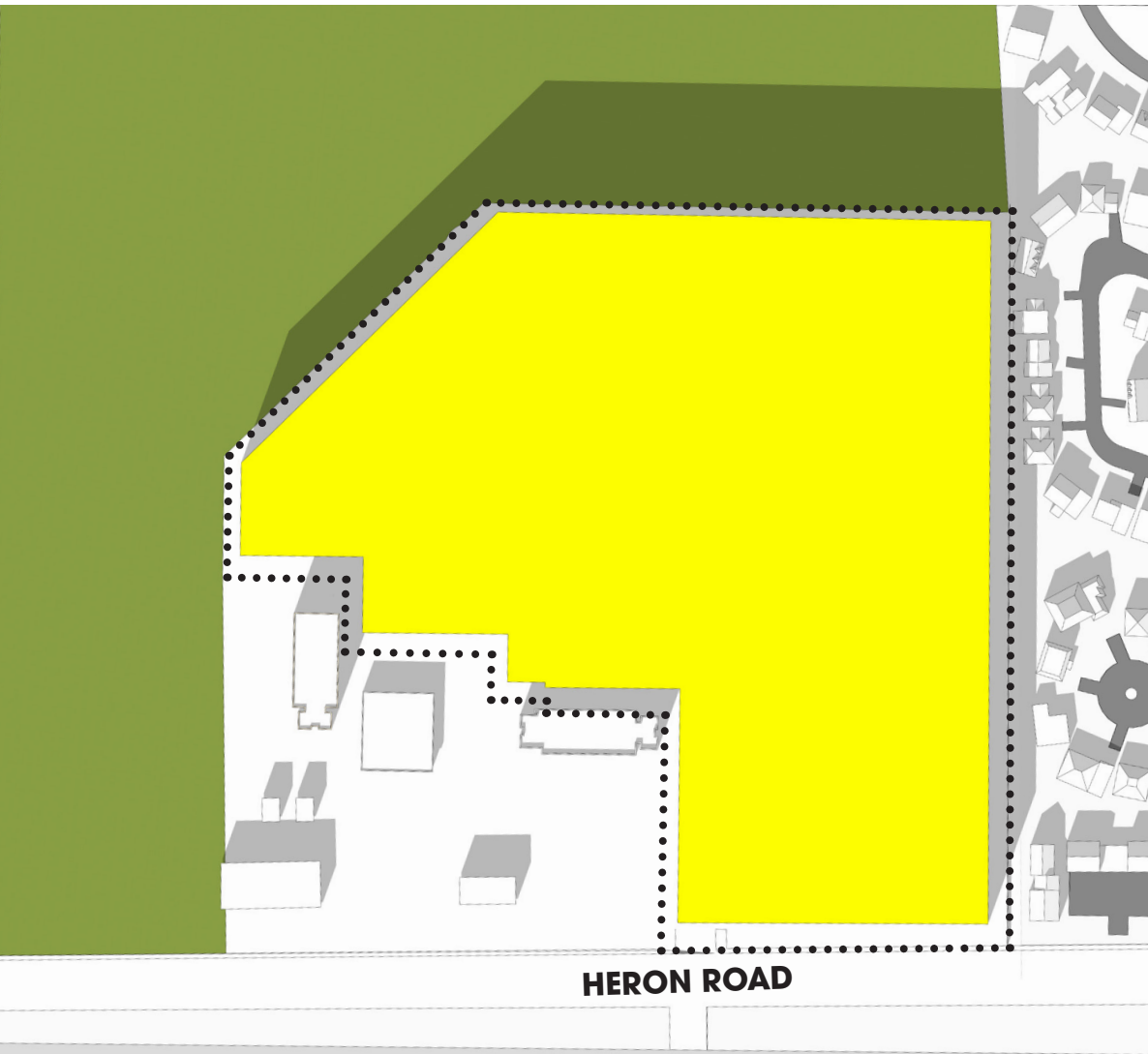


**SHADOW IMPACT:**

New net shadow:

- Narrow in size
- Reach in a public space (Parkland)

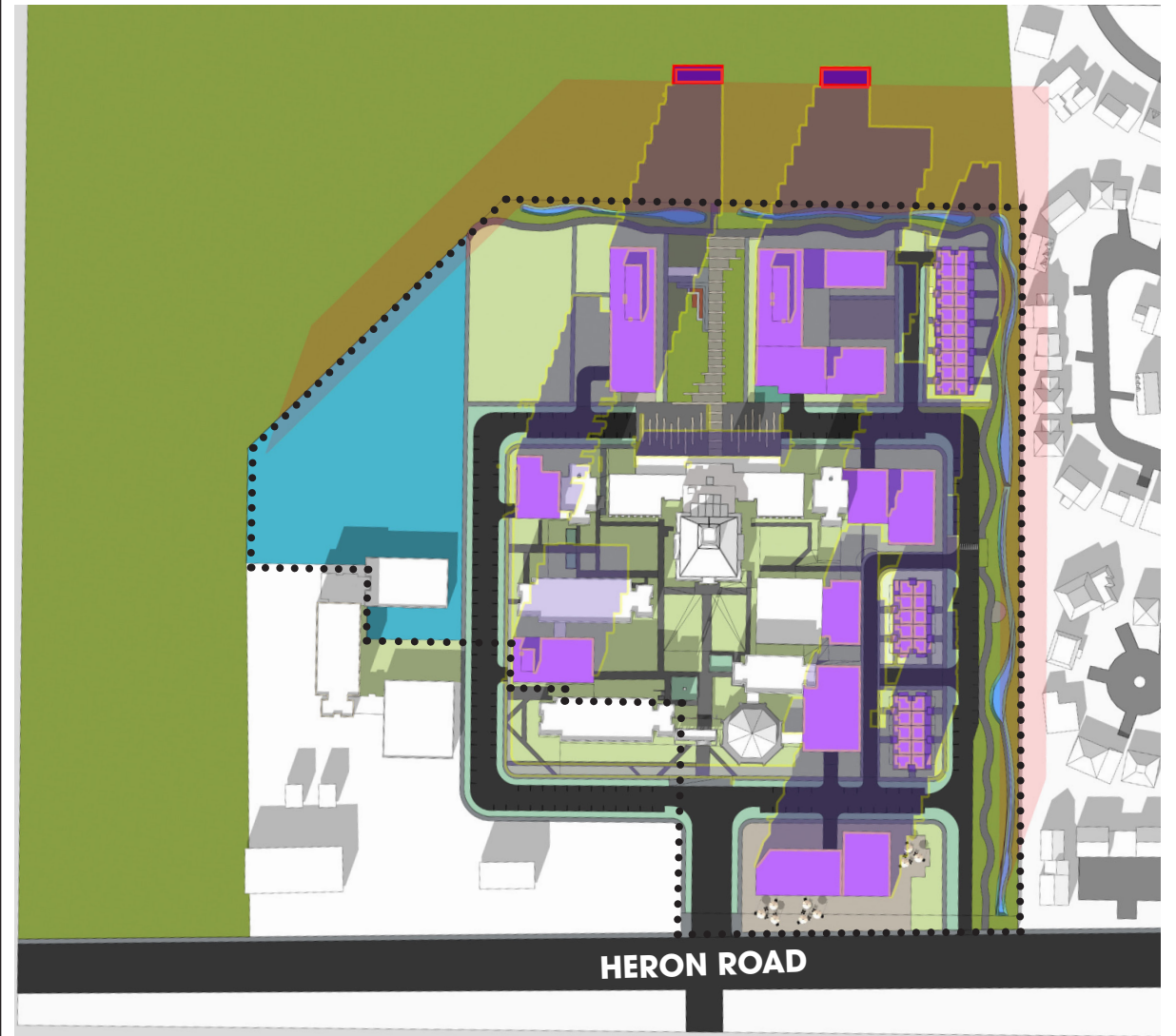
**AS-OF-RIGHT**



- ⋯ Study area
- As-of-right Potential Development
- Building Shadow
- Public Spaces
- Arterial Road (Heron Road)



**PROPOSED**



- ⋯ Study area
- As-of-right Shadow
- Proposed Development
- Proposed Development Shadow
- Building Shadow
- New Net Shadow
- Public Spaces
- Communal Amenity Areas
- Arterial Road (Heron Road)
- Potential School Area

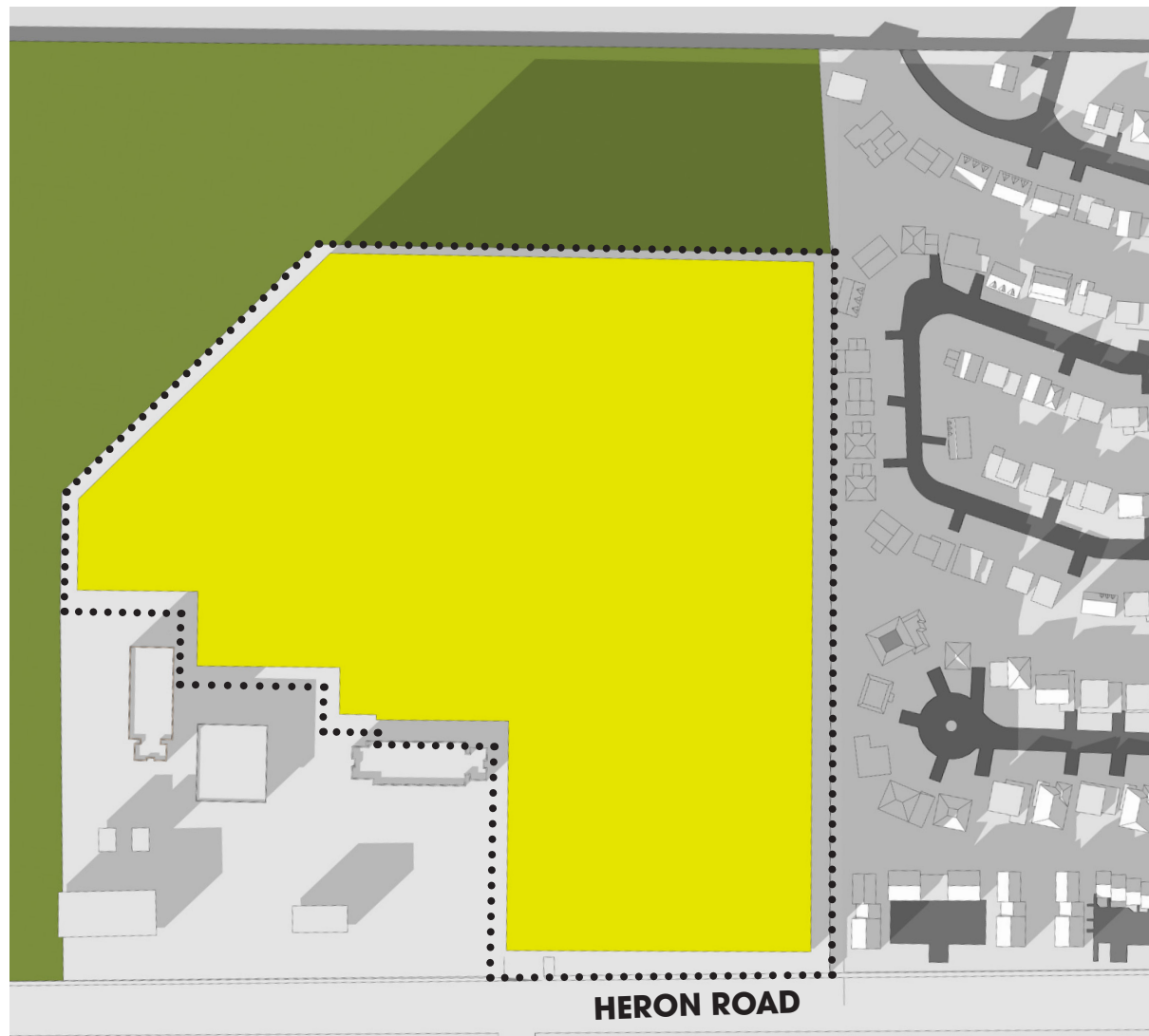


**SHADOW IMPACT:**

New net shadow:

- Narrow in size
- Reach in a public space (Parkland)

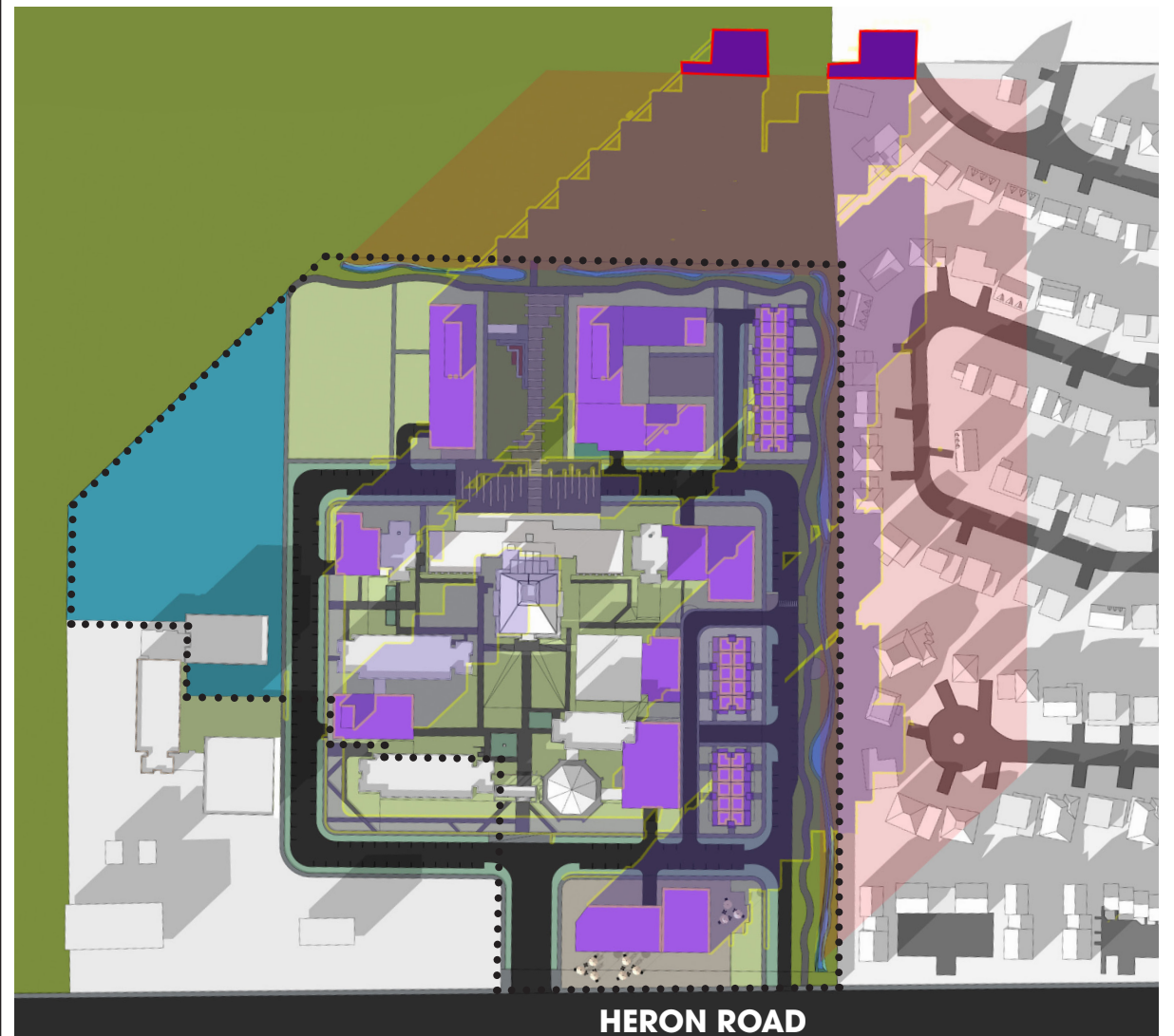
**AS-OF-RIGHT**



- Study area
- As-of-right Potential Development
- Building Shadow
- Public Spaces
- Arterial Road (Heron Road)



**PROPOSED**



- Study area
- As-of-right Shadow
- Proposed Development
- Proposed Development Shadow
- Building Shadow
- New Net Shadow
- Public Spaces
- Communal Amenity Areas
- Arterial Road (Heron Road)
- Potential School Area



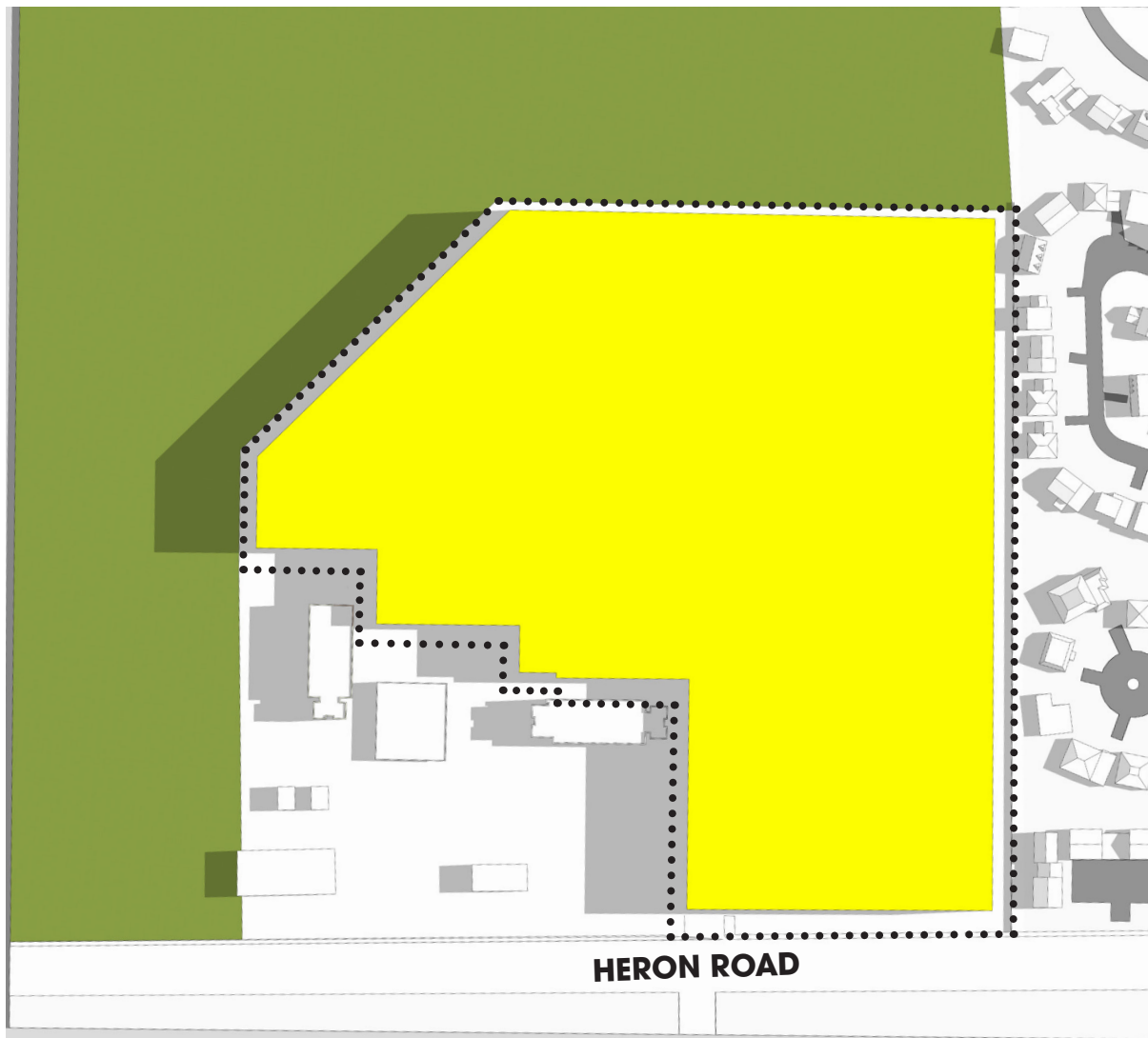
**SHADOW IMPACT:**

New net shadow:

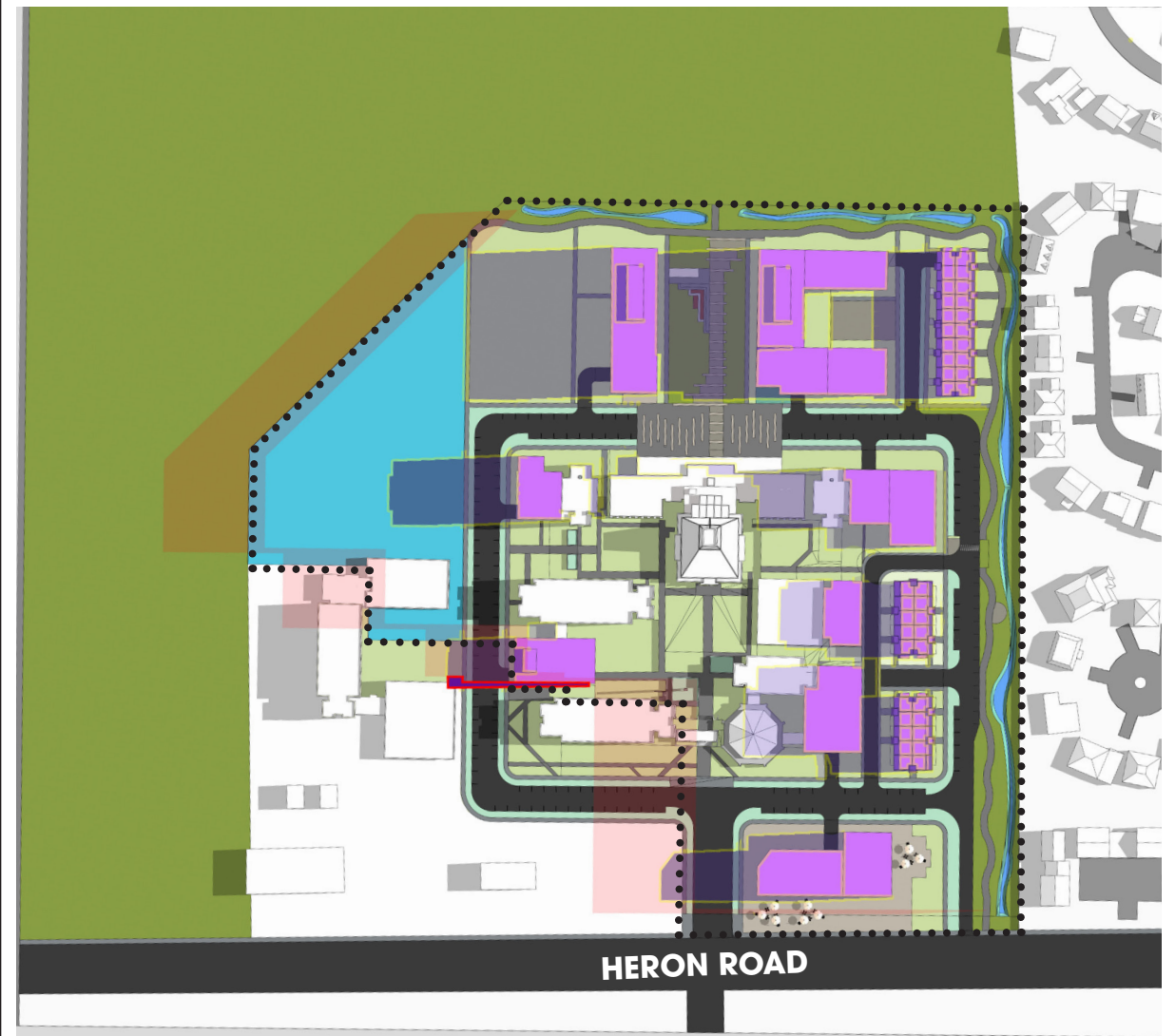
- Narrow in size
- Reach in a public space (Parkland)

**AS-OF-RIGHT**

**PROPOSED**



- ..... Study area
- As-of-right Potential Development
- Building Shadow
- Public Spaces
- Arterial Road (Heron Road)



- ..... Study area
- As-of-right Shadow
- Proposed Development
- Proposed Development Shadow
- Building Shadow
- New Net Shadow
- Public Spaces
- Communal Amenity Areas
- Arterial Road (Heron Road)
- Potential School Area



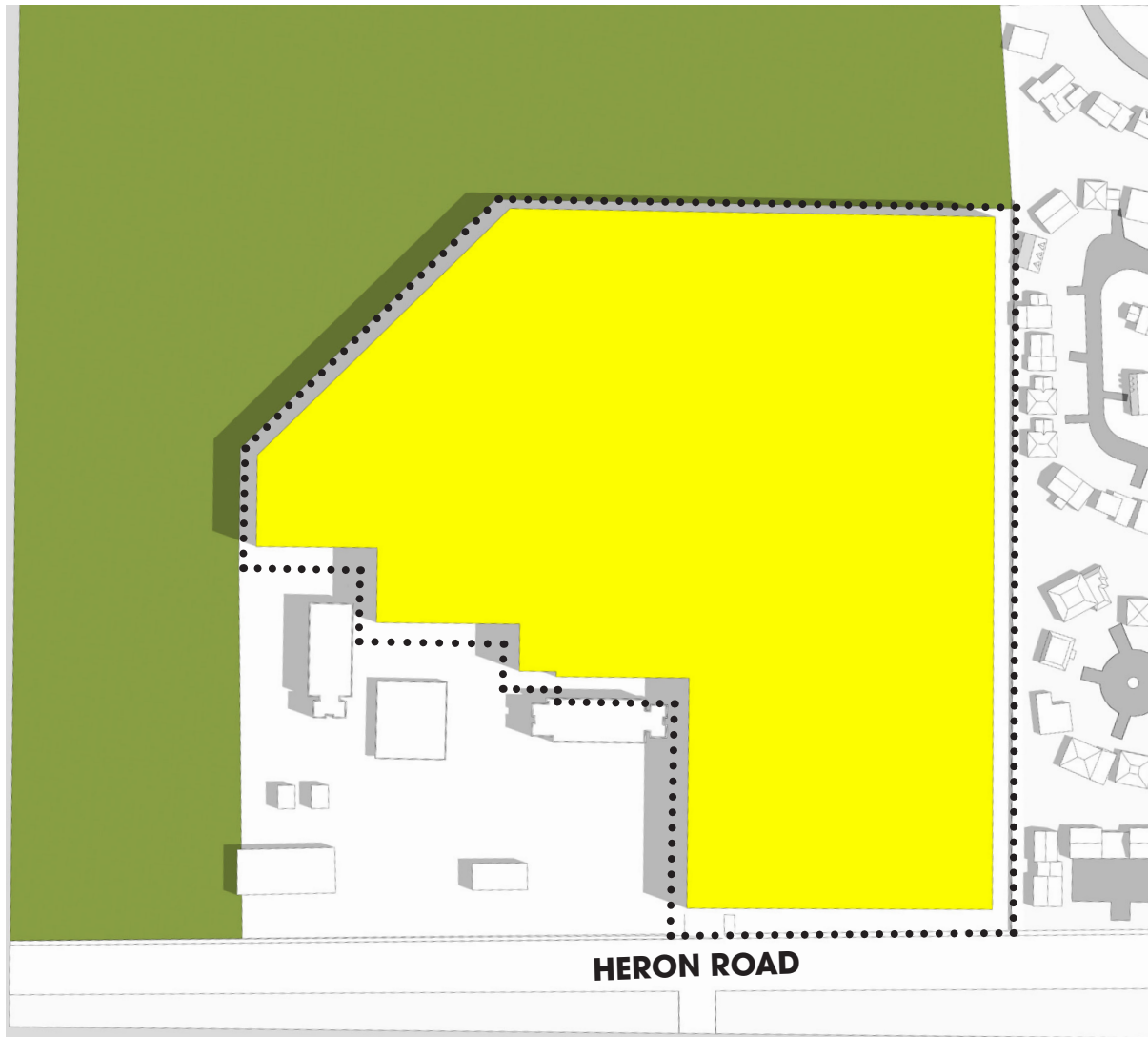
**SHADOW IMPACT:**

New net shadow:

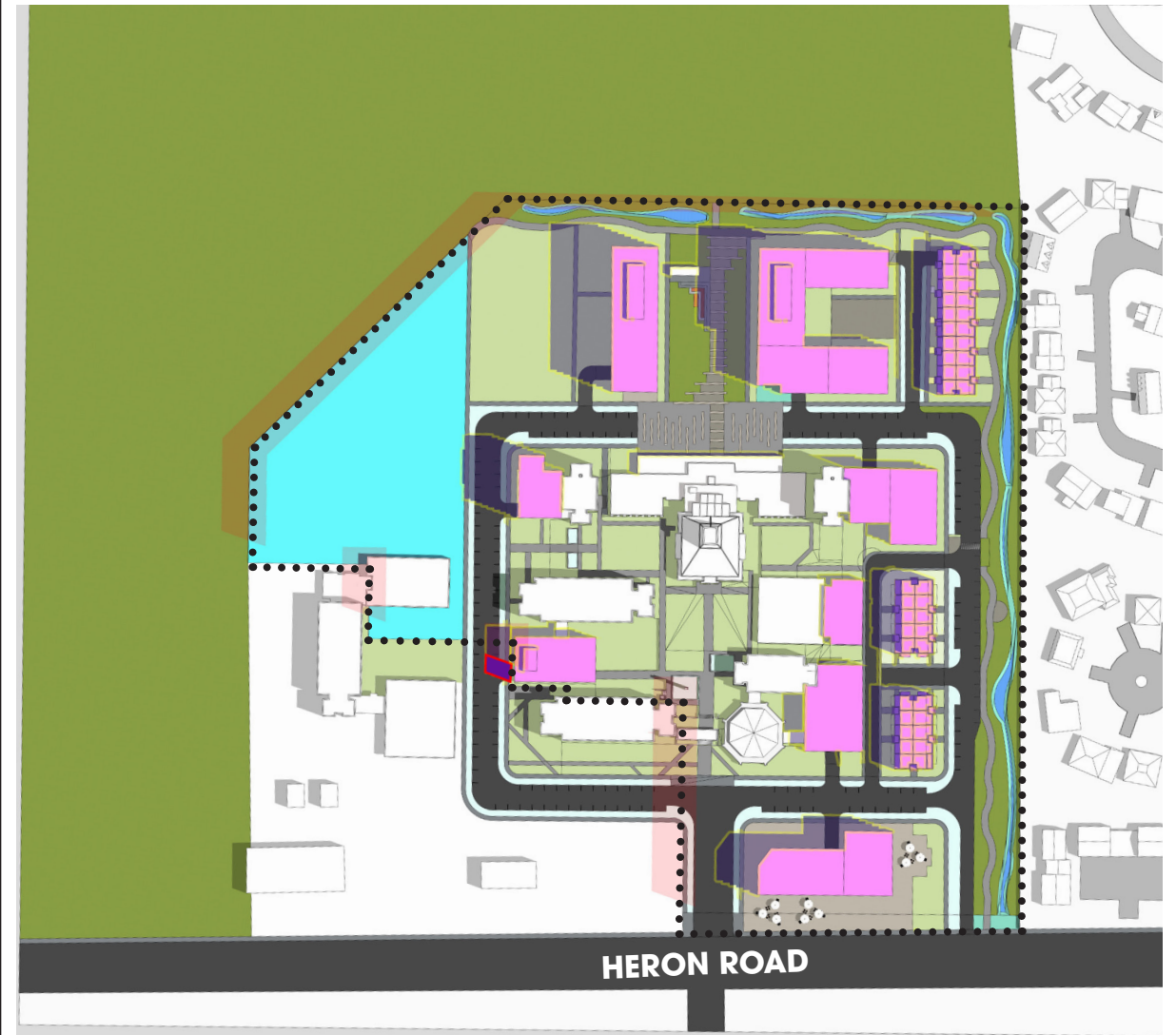
- Narrow in size
- Reach in a communal amenity area (Marie-Curie Public Elementary School school yard)

**AS-OF-RIGHT**

**PROPOSED**



- ..... Study area
- As-of-right Potential Development
- Building Shadow
- Public Spaces
- Arterial Road (Heron Road)



- ..... Study area
- As-of-right Shadow
- Proposed Development
- Proposed Development Shadow
- Building Shadow
- New Net Shadow
- Public Spaces
- Communal Amenity Areas
- Arterial Road (Heron Road)
- Potential School Area



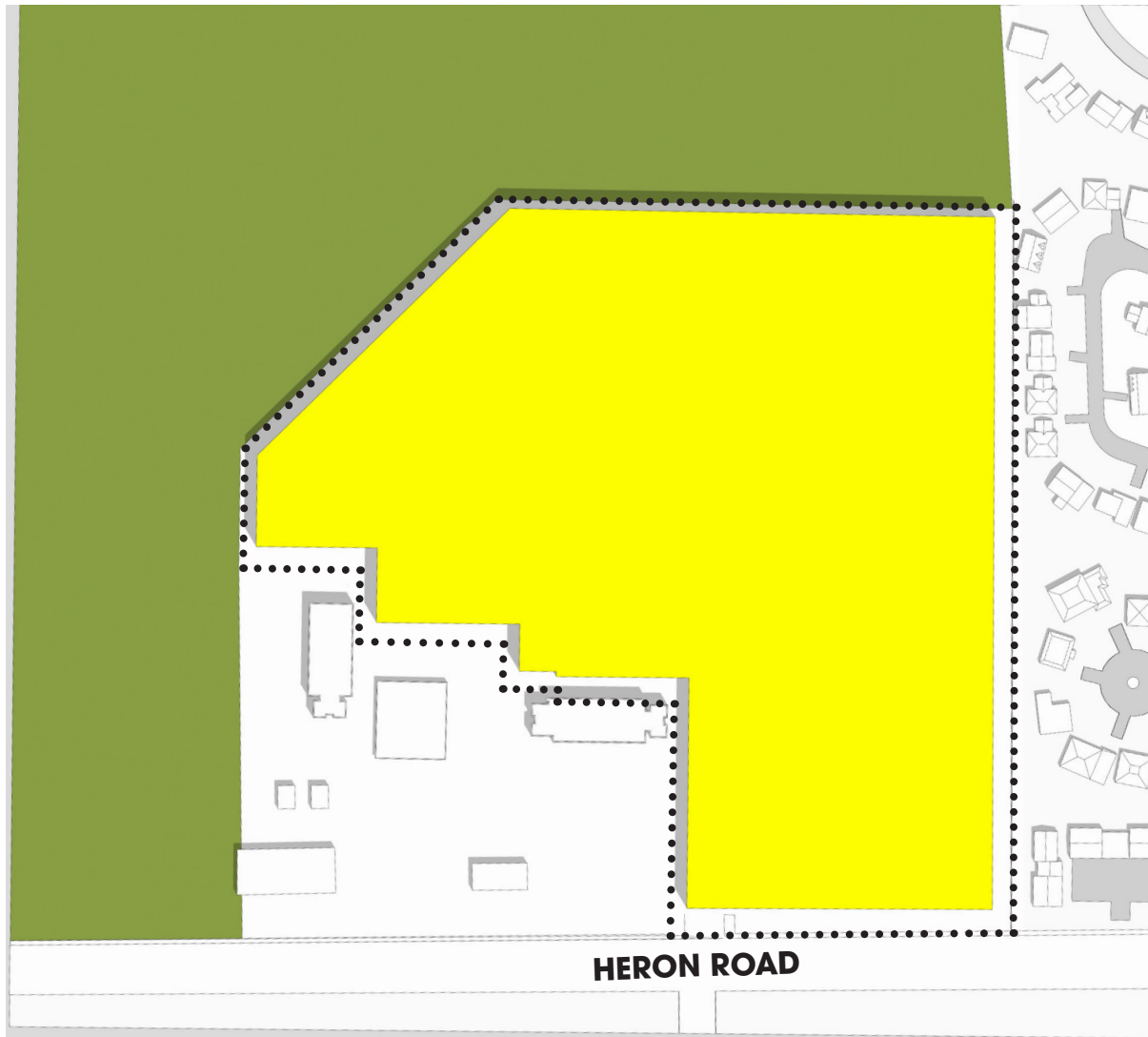
**SHADOW IMPACT:**

New net shadow:

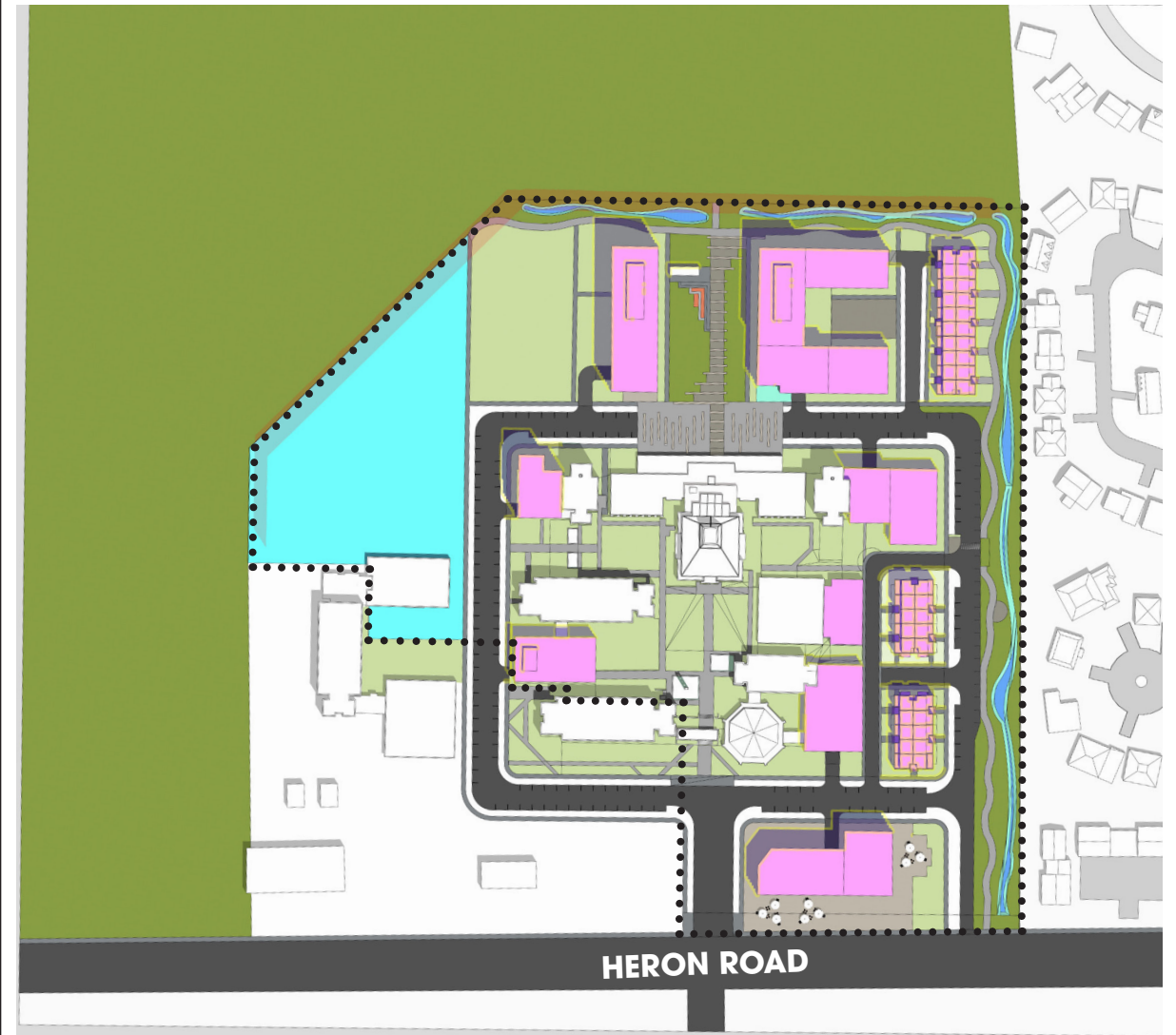
- Narrow in size
- Reach in a communal amenity area (Marie-Curie Public Elementary School school yard)

**AS-OF-RIGHT**

**PROPOSED**



- Study area
- As-of-right Potential Development
- Building Shadow
- Public Spaces
- Arterial Road (Heron Road)



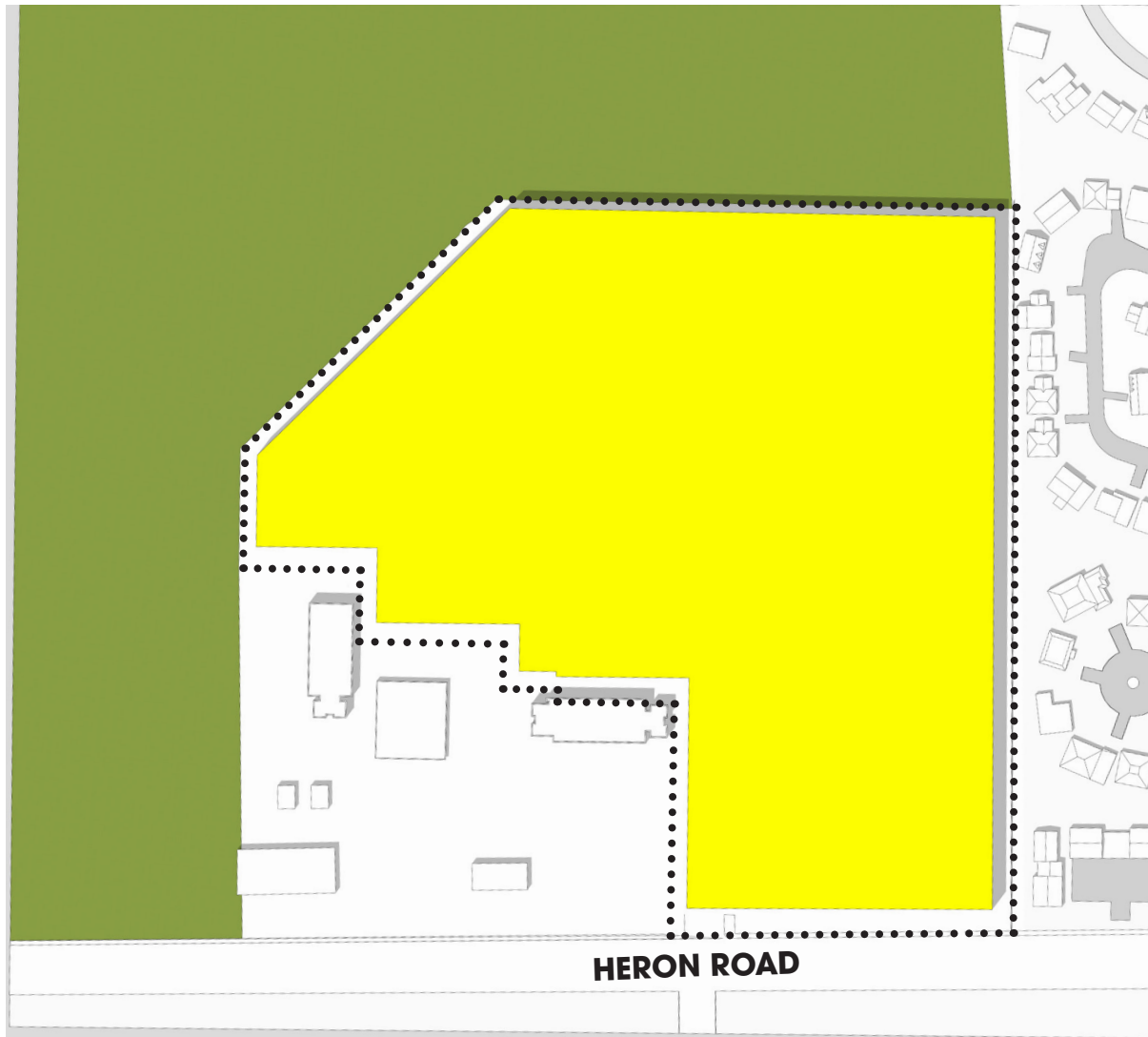
- Study area
- As-of-right Shadow
- Proposed Development
- Proposed Development Shadow
- Building Shadow
- Public Spaces
- Communal Amenity Areas
- Arterial Road (Heron Road)
- Potential School Area



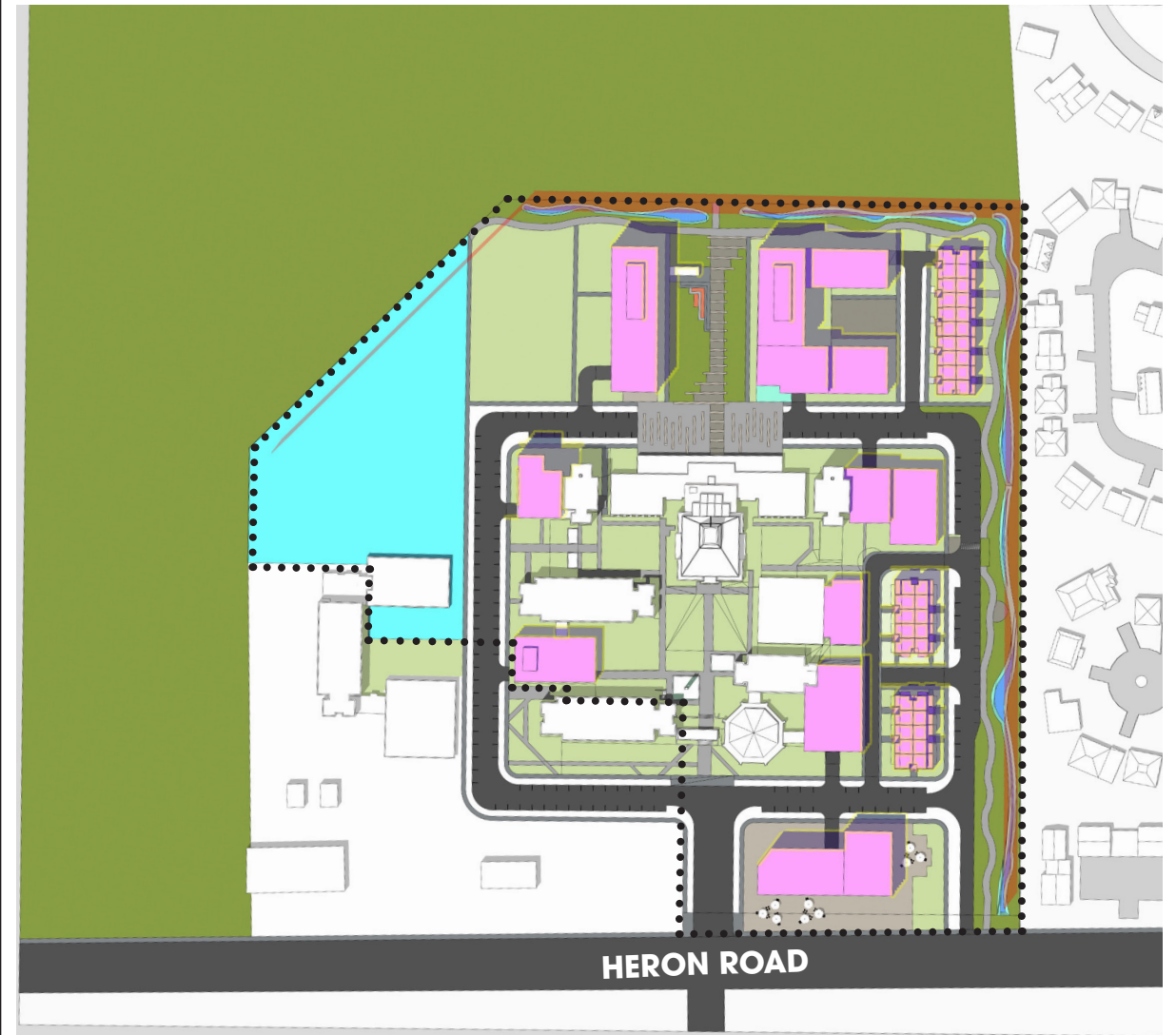
**SHADOW IMPACT:**  
No new net shadow

**AS-OF-RIGHT**

**PROPOSED**



- Study area
- As-of-right Potential Development
- Building Shadow
- Public Spaces
- Arterial Road (Heron Road)



- Study area
- As-of-right Shadow
- Proposed Development
- Proposed Development Shadow
- Building Shadow
- Public Spaces
- Communal Amenity Areas
- Arterial Road (Heron Road)
- Potential School Area

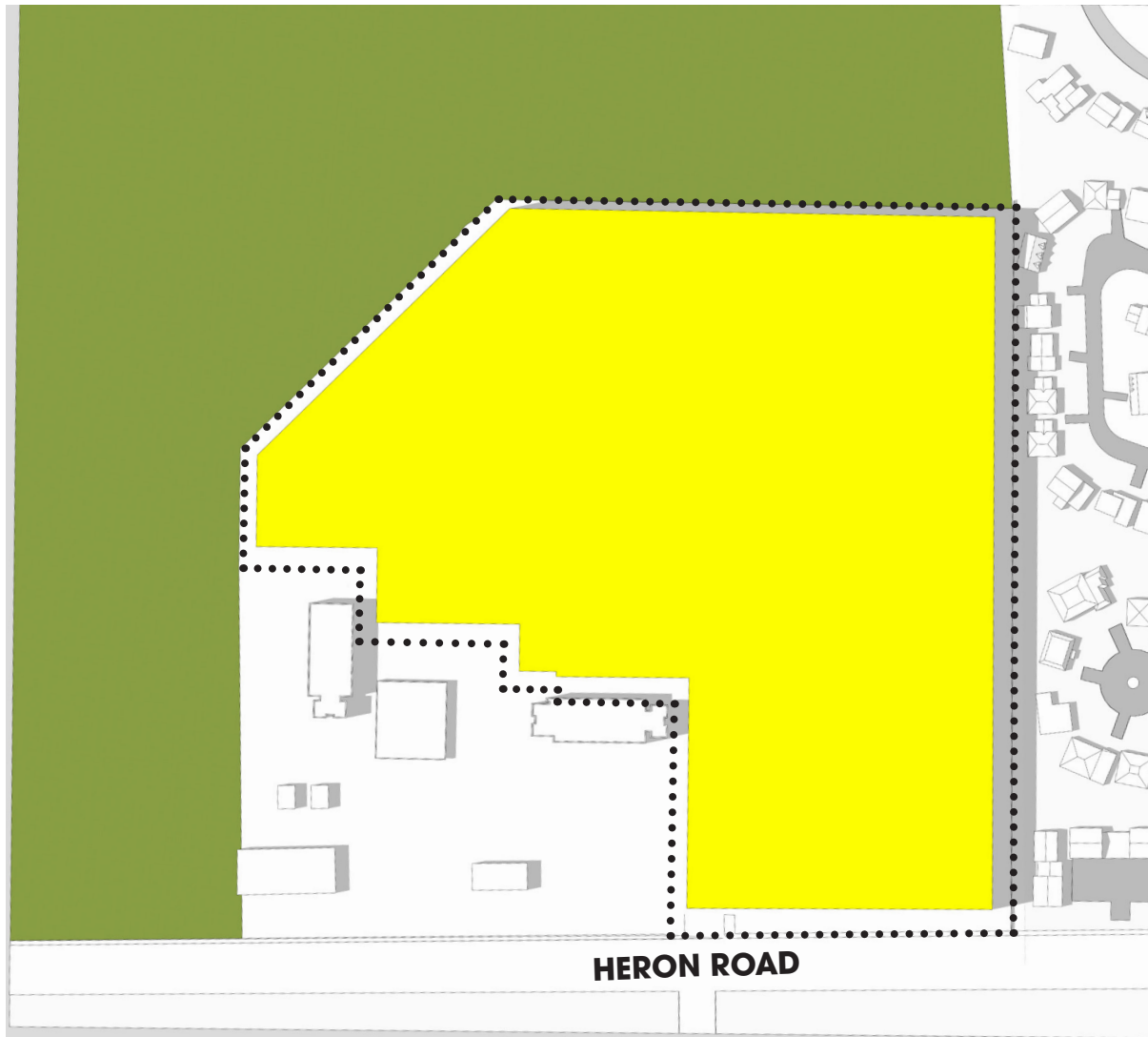


**SHADOW IMPACT:**  
No new net shadow

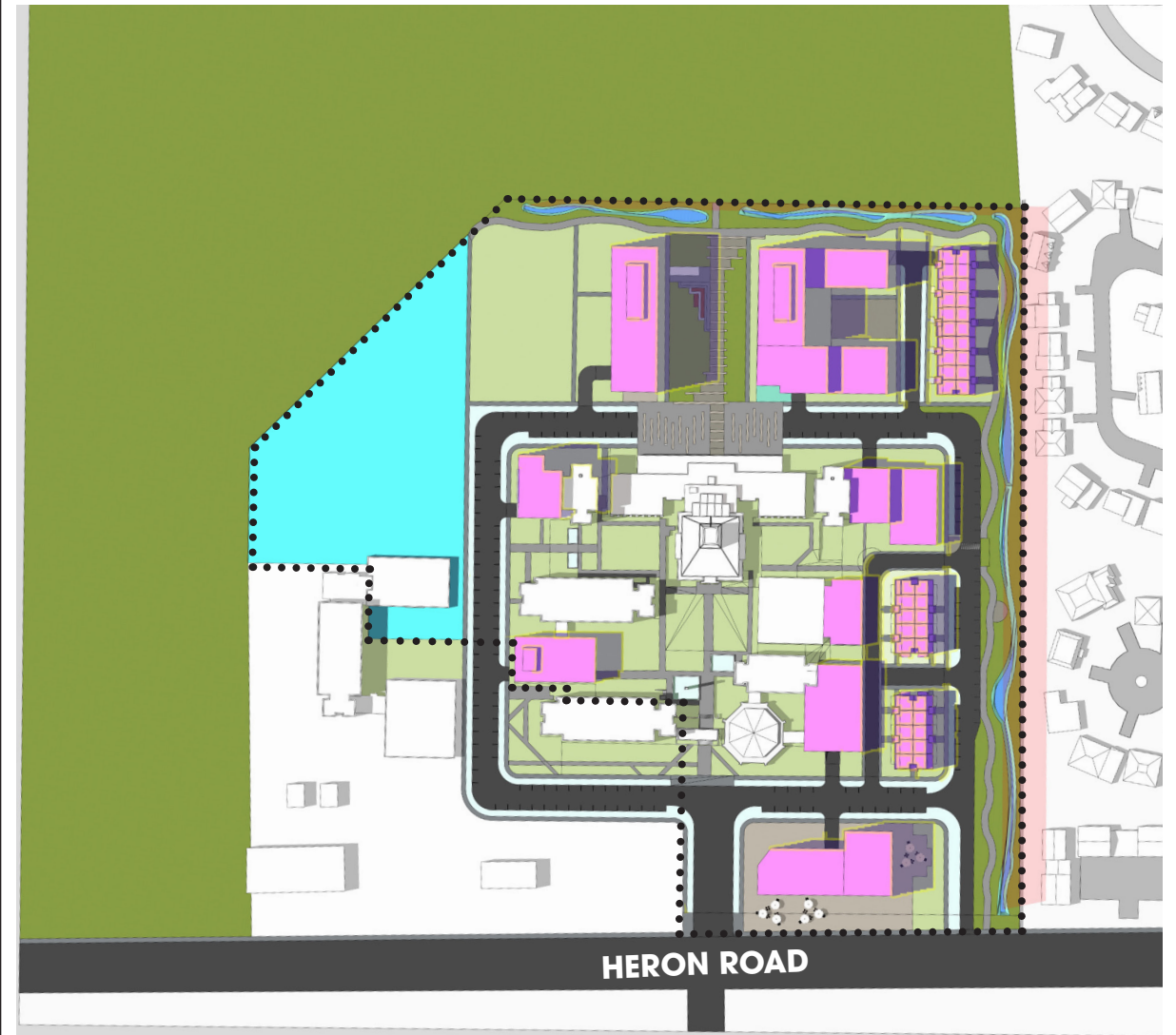


**AS-OF-RIGHT**

**PROPOSED**



- ..... Study area
- As-of-right Potential Development
- Building Shadow
- Public Spaces
- Arterial Road (Heron Road)



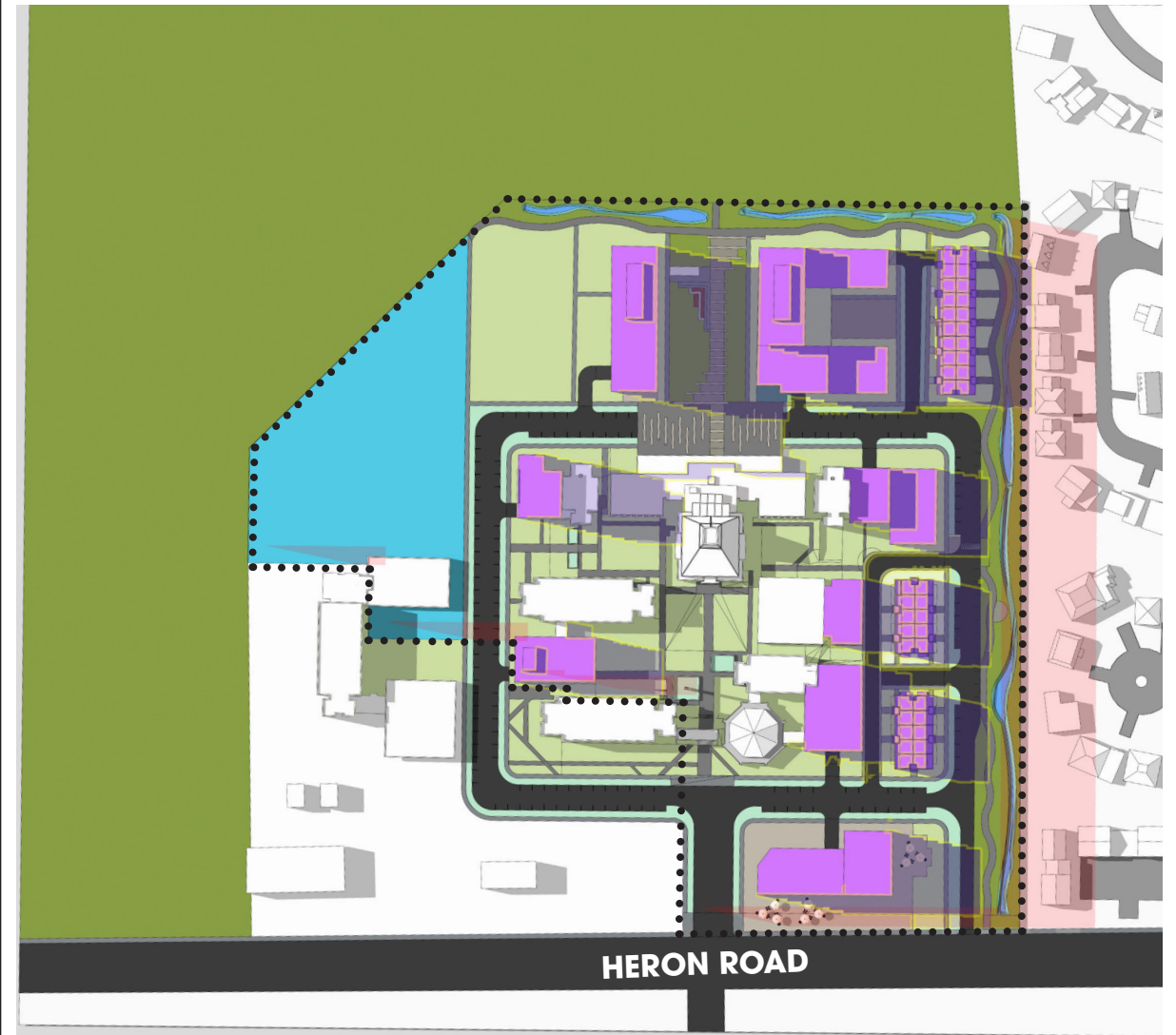
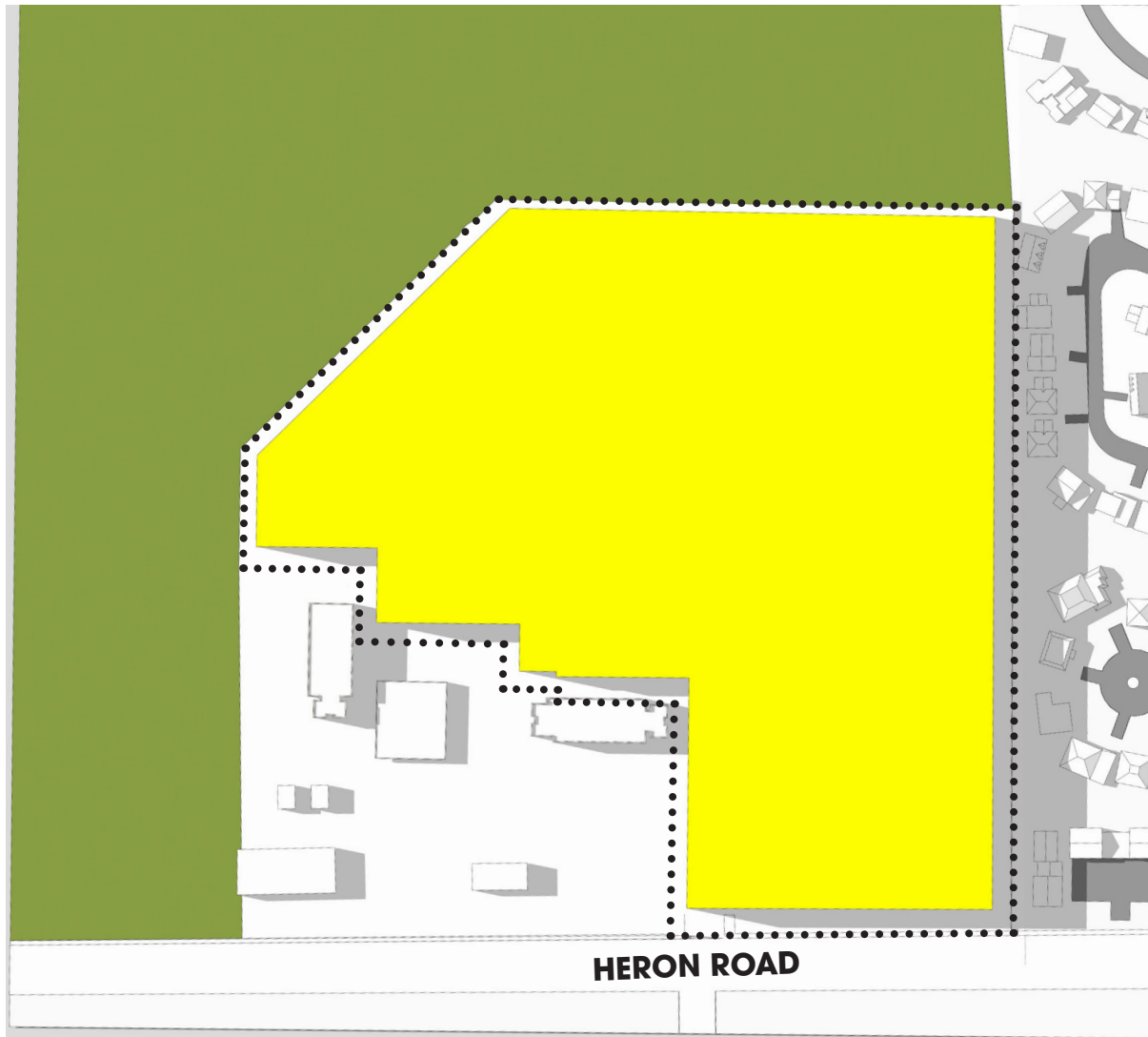
- ..... Study area
- As-of-right Shadow
- Proposed Development
- Proposed Development Shadow
- Building Shadow
- Public Spaces
- Communal Amenity Areas
- Arterial Road (Heron Road)
- Potential School Area



**SHADOW IMPACT:**  
No new net shadow

**AS-OF-RIGHT**

**PROPOSED**



- Study area
- As-of-right Potential Development
- Building Shadow
- Public Spaces
- Arterial Road (Heron Road)



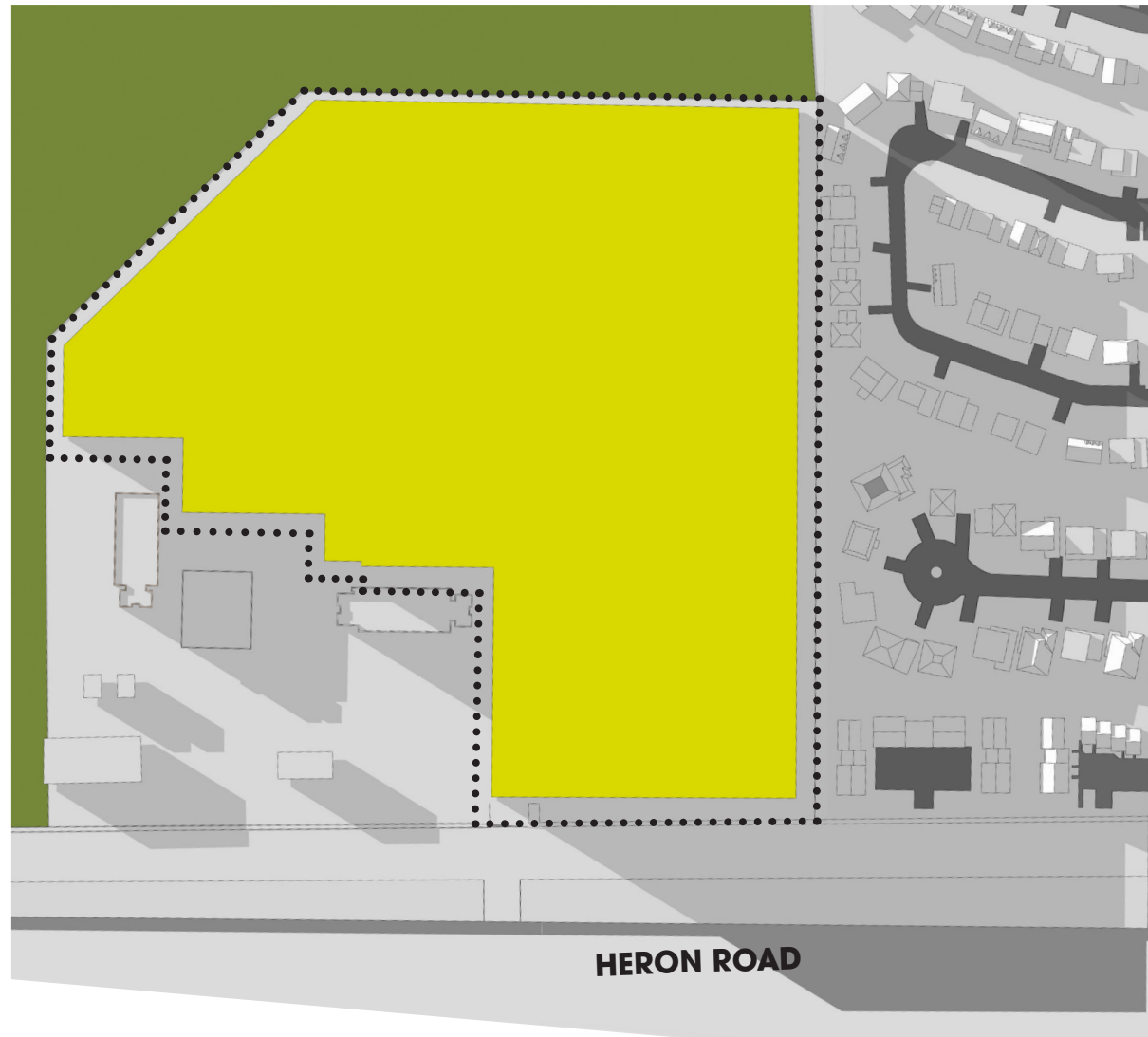
- Study area
- As-of-right Shadow
- Proposed Development
- Proposed Development Shadow
- Building Shadow

- Public Spaces
- Communal Amenity Areas
- Arterial Road (Heron Road)
- Potential School Area



**SHADOW IMPACT:**  
No new net shadow

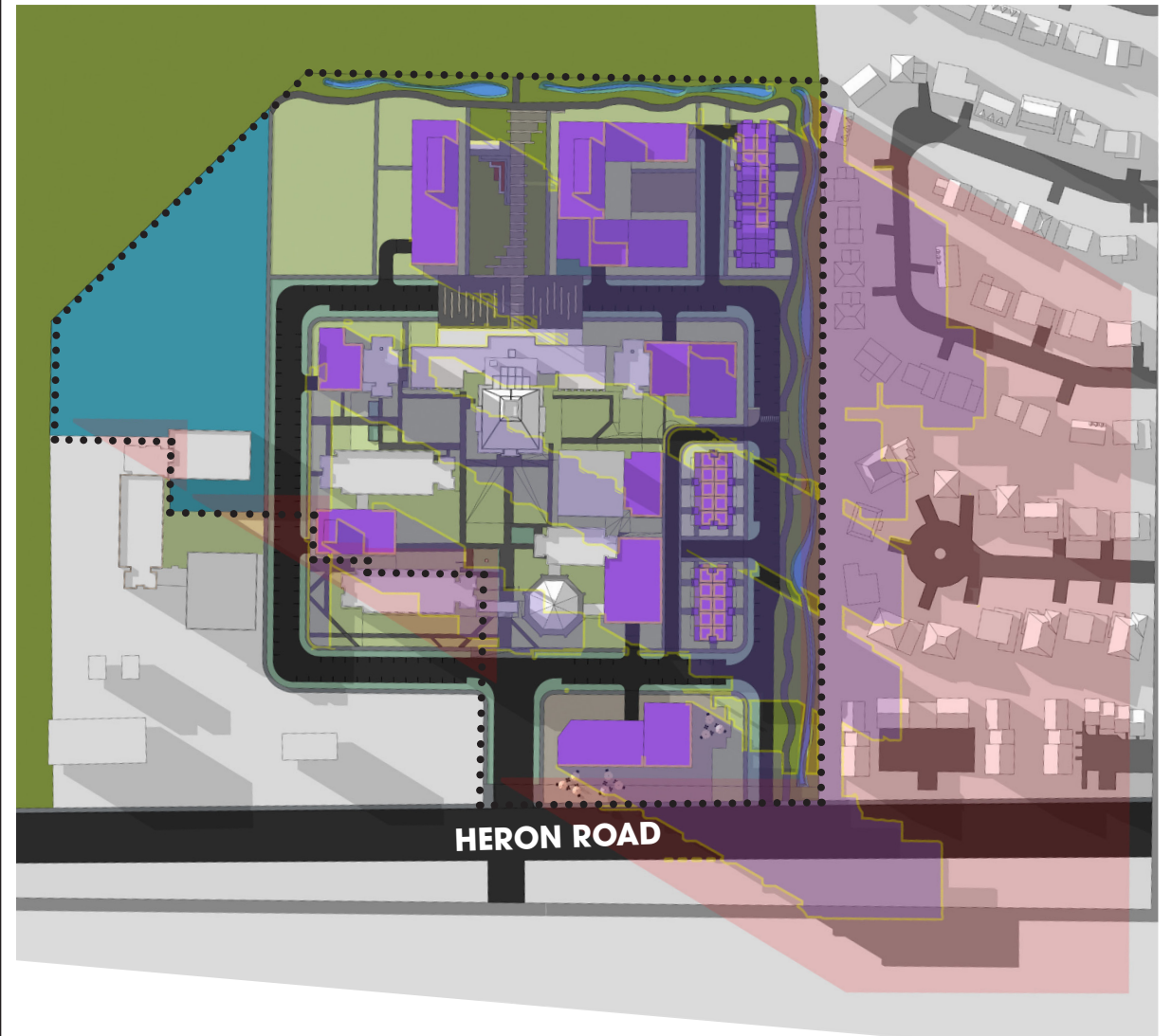
**AS-OF-RIGHT**



- ..... Study area
- As-of-right Potential Development
- Building Shadow
- Public Spaces
- Arterial Road (Heron Road)



**PROPOSED**



- ..... Study area
- As-of-right Shadow
- Proposed Development
- Proposed Development Shadow
- Building Shadow
- Public Spaces
- Communal Amenity Areas
- Arterial Road (Heron Road)
- Potential School Area



**SHADOW IMPACT:**

No new net shadow