

Phase I Environmental Site Assessment

6208 Renaud Road
Ottawa, Ontario

Prepared for TM (262615) Holding Inc., Marissa & Mathieu
Brisebois

Report: PE6062-1R
October 5, 2023

TABLE OF CONTENTS

EXECUTIVE SUMMARY.....	ii
1.0 INTRODUCTION.....	1
2.0 PHASE I PROPERTY INFORMATION.....	2
3.0 SCOPE OF INVESTIGATION	3
4.0 RECORDS REVIEW	4
4.1 General.....	4
4.2 Environmental Source Information	4
4.3 Physical Setting Sources	7
5.0 INTERVIEWS	9
6.0 SITE RECONNAISSANCE.....	9
6.1 General Requirements.....	9
6.2 Specific Observations at the Phase I Property	9
7.0 REVIEW AND EVALUATION OF INFORMATION	13
7.1 Land Use History	13
7.2 Conceptual Site Model.....	13
8.0 CONCLUSIONS	15
8.1 Assessment.....	15
8.2 Recommendations.....	16
9.0 STATEMENT OF LIMITATIONS	17
10.0 REFERENCES.....	18

List of Figures

- Figure 1 - Key Plan
- Figure 2 - Topographic Map
- Drawing PE6062-1 - Site Plan
- Drawing PE6062-1 - Surrounding Land Use Plan

List of Appendices

- Appendix 1 Aerial Photographs
Site Photographs
- Appendix 2 MECP Freedom of Information
MECP Well Records
TSSA Response
City of Ottawa HLUI Response
ERIS Report
- Appendix 3 Qualifications of Assessors

EXECUTIVE SUMMARY

Assessment

Paterson Group was retained by TM (262615) Holding Inc. to conduct a Phase I Environmental Site Assessment (ESA) of the property addressed 6208 Renaud Road, in the City of Ottawa, Ontario. The purpose of this Phase I ESA was to research the past and current use of the site and study area and to identify any environmental concerns with the potential to have impacted the subject property.

According to the historical research, the subject property was initially developed with the existing residential dwelling prior to 1965. No changes to the property use have been noted since that time. No historical Potentially Contaminating Activities were identified on the Phase I Property.

The surrounding properties within the Phase I Study Area were historically used for residential purposes since their development. The historical review did not identify any potentially contaminating activities within the Phase I study area.

Following the historical research, Paterson conducted a site visit and a visual assessment of the properties within the Phase I Study Area. The Phase I Property is currently occupied by a residential dwelling, a storage shed and a garage. No concerns were identified with the current use of the Phase I Property.

The surrounding lands within the vicinity of the subject site consist mainly of residential properties. No potentially contaminating activities were identified within the Phase I study area.

Based on the results of the Phase I ESA, in our opinion, **a Phase II Environmental Site Assessment is not required for the Phase I Property.**

Recommendations

Hazardous Building Materials

Based on the age of the subject structures, asbestos containing building materials may be present within the subject building. Potential ACMs observed at the time of the site inspection include drywall joint compound and vinyl tiles. These building materials were observed to be in good condition at the time of the site inspection and do not represent an immediate concern. Lead-based paint may be present on any remaining original surfaces within the building. A designated substance survey of the building must be conducted in accordance with Ontario Regulation 278/05, under the Occupational Health and Safety Act, prior to demolition or renovation activities, if one has not already been completed.

1.0 INTRODUCTION

At the request of TM (262615) Holding Inc., Marissa & Mathieu Brisebois, Paterson Group (Paterson) conducted a Phase I-Environmental Site Assessment (Phase I-ESA) for 6208 Renaud Road, in the City of Ottawa, Ontario, herein referred to as the Phase I Property. The purpose of this Phase I-ESA was to research the past and current use of the Phase I ESA Property and properties within the Phase I Study Area to identify any potentially contaminating activities (PCAs) that would result in areas of potential environmental concern (APECs) on the Phase I Property.

Paterson was engaged to conduct this Phase I-ESA by Ms. Pascale Fournier on behalf of TM (262615) Holding Inc., Marissa & Mathieu Brisebois. The owners can be reached at 613-882-8369.

This report has been prepared specifically and solely for the above noted project which is described herein. It contains all of our findings and results of the environmental conditions at this site.

This Phase I-ESA report has been prepared under the supervision of a Qualified Person, in general accordance with Ontario Regulation (O.Reg.) 153/04, as amended under the Environmental Protection Act, and also complies with the requirements of CSA Z768-01 (reaffirmed 2022). The conclusions presented herein are based on information gathered from a limited historical review and field inspection program. The findings of the Phase I-ESA are based on a review of readily available geological, historical and regulatory information and a cursory review made at the time of the field assessment. The historical research relies on information supplied by others, such as, local, provincial and federal agencies and was limited within the scope-of-work, time and budget of the project herein.

2.0 PHASE I PROPERTY INFORMATION

Address: 6208 Renaud Road, Ottawa, Ontario

Location: The Phase I Property is located on the south side of Renaud Road, approximately 95m west of the Glenlivet Avenue and Renaud Road intersection, in the City of Ottawa, Ontario. Refer to Figure 1 - Key Plan in the Figures section following the text.

Latitude and Longitude: 45° 25' 52.716" N, 75° 30' 45.432" W

Site Description:

Configuration: Irregular.

Area: 0.14 ha (approximately).

Zoning: DR – Development Reserve Zone.

Current Use: The Phase I ESA Property is currently occupied with a residential dwelling with a full basement level, associated storage shed and garage.

Services: The Phase I ESA Property is situated in a municipally serviced area.

3.0 SCOPE OF INVESTIGATION

The scope of work for this Phase I – Environmental Site Assessment was as follows:

- Determine the historical activities on the subject site and study area by conducting a review of readily available records, reports, photographs, plans, mapping, databases, and regulatory agencies.
- Investigate the existing conditions present at the Phase I ESA Property and study area by conducting site reconnaissance.
- Conduct interviews with persons knowledgeable of current and historic operations on the Phase I ESA Property, and if warranted, neighbouring properties.
- Present the results of our findings in a comprehensive report in general accordance with the requirements O.Reg. 153/04 as amended under the Environmental Protection Act and in compliance with the requirements of CSA Z768-01 (reaffirmed 2022).
- Provide a preliminary environmental site evaluation based on our findings.
- Provide preliminary remediation recommendations and further investigative work if contamination is suspected or encountered.

4.0 RECORDS REVIEW

4.1 General

Phase I-ESA Study Area Determination

A radius of approximately 250 m was determined to be appropriate as a Phase I Study Area for this assignment. Properties outside the 250 m radius are not considered to have impacted the Phase I ESA Property based on their significant separation distance.

First Developed Use Determination

Based on a review of available historical information, the subject site was first developed with a residential dwelling prior to 1965 and has been used for residential purposes ever since.

Fire Insurance Plans

Fire insurance plans (FIPs) are not available for the area of the Phase I Property.

City of Ottawa Street Directories

City directories are not available for the area of the Phase I Property.

4.2 Environmental Source Information

National Pollutant Release Inventory

A search of the National Pollutant Release Inventory (NPRI) was conducted as part of this assessment. No records of any pollutant releases were identified for the subject site or for any properties situated within the Phase I study area.

PCB Waste Storage Site Inventory

A search of the provincial PCB waste storage site inventory was conducted as part of this assessment. No current or former PCB waste storage sites were identified within the Phase I study area.

MECP Coal Gasification Plant Inventory

The Ontario Ministry of Environment, Conservation and Parks document entitled, "*Municipal Coal Gasification Plant Site Inventory, 1991*" was reviewed as part of this assessment. This document provides a reference to the locations of former plants with respect to the subject site. A review of this document did not identify

any former coal gasification plants located on the subject site or within the Phase I study area.

MECP Waste Disposal Site Inventory

The Ontario Ministry of Environment, Conservation and Parks document entitled, "*Waste Disposal Site Inventory in Ontario, 1991*" was reviewed as part of this assessment. This document includes all recorded active and closed waste disposal sites, industrial manufactured gas plants, and coal tar distillation plants situated in the Province of Ontario. A review of this document did not identify any relevant records pertaining to the subject site or for properties located within the Phase I study area.

MECP Submissions

A request was submitted to the MECP Freedom of Information office for information with respect to reports related to environmental conditions for the subject site. A response from the MECP indicated that no records were found within the study area.

MECP Instruments

A request was submitted to the MECP Freedom of Information office for information with respect to certificates of approval, permits to take water, certificates of property use, or any other similar MECP issued instruments for the subject site. A response from the MECP indicated that no records were found within the study area.

MECP Incident Reports

A request was submitted to the MECP Freedom of Information office for information with respect to records concerning environmental incidents, orders, offences, spills, discharges of contaminants, or inspections maintained by the MECP for the subject site or neighbouring properties. A response from the MECP indicated that no records were found within the study area.

MECP Waste Management Records

A request was submitted to the MECP Freedom of Information office for information with respect to waste management records for the subject site. A response from the MECP indicated that no records were found within the study area.

MECP Brownfields Environmental Site Registry

A search of the MECP Brownfields Environmental Site Registry was conducted as part of this assessment. No Records of Site Condition (RSCs) were identified in the database as having been filed for the subject site or surrounding properties within the Phase I study area.

OMNRF Areas of Natural Significance

A search for areas of natural and scientific interest situated within the Phase I study area was conducted electronically via the Ontario Ministry of Natural Resources and Forestry (OMNRF) website. The search did not identify any natural features of areas of natural significance within the Phase I study area.

Technical Standards and Safety Authority (TSSA)

The TSSA Fuels Safety Branch in Toronto was contacted electronically, as part of this assessment, to inquire about current and former underground fuel storage tanks, spills, and historical incidents for the subject site and neighbouring properties.

The response from the TSSA indicated that no records were identified pertaining to the subject site or the neighbouring properties. A copy of the correspondence with the TSSA is included in Appendix 2.

City of Ottawa Historical Land Use Inventory (HLUI) Database

As part of this assessment, a requisition form was submitted to the City of Ottawa to request information from the City's Historical Land Use Inventory (HLUI) database for any environmental records pertaining to the subject site as well as any properties situated within the Phase I study area.

A response from the City was received in May 2023 after the issuance of this report. The HLUI Response did not indicate any records on the subject site. As for the surrounding properties, an unnamed sand and gravel pit was identified approximately 230m northwest of the subject site. A Heavy Equipment Rental, Sand, Crushed Stone and Topsoil record was identified at 3252 Navan Road approximately 240m south of the subject site. Due to their distance away, these properties do not pose a potential environmental concern to the subject site. A copy of the response has been included in Appendix 2.

City of Ottawa Old Landfill Sites

The document entitled "Old Landfill Management Strategy, Phase I – Identification of Sites, City of Ottawa", was reviewed. No landfill sites were identified within the Phase I study area.

ERIS Database Report

A database report, prepared by ERIS (Environmental Risk Information Services) Ltd., dated April 3, 2023, was acquired and reviewed as part of this assessment. The complete ERIS report has been included in Appendix 2.

On-Site Records:

The ERIS report did not identify any relevant records pertaining to the subject site.

Off-Site Records:

The off-site records identified are listed for properties which are situated at a significant distance away or are situated in an inferred down-gradient or cross-gradient orientation with respect to anticipated groundwater flow. As a result, these remaining off-site properties are not considered to pose a potential environmental concern to the subject site.

4.3 Physical Setting Sources

Aerial Photographs

Historical air photos from the National Air Photo Library were reviewed in approximate ten (10) year intervals. Based on the review, the following observations have been made:

- | | |
|------|--|
| 1965 | The Phase I Property is occupied by the currently existing residential dwelling. Surrounding lands consist of residential dwellings or are used for agricultural purposes. |
| 1976 | A detached garage has been constructed on the Phase I Property. What appears to be a barn has been constructed on the property east of the Phase I Property. Residential dwellings have been constructed within the Phase I Study Area. |
| 1991 | What appears to be a shed has been constructed on the southwest corner of the Phase I Property. The barn on the property east of the Phase I Property has been removed. Residential dwellings have been constructed northwest and southeast of the Phase I Property. |
| 2002 | The Phase I ESA Property remains unchanged from the previous photograph. Trees have been cleared from the properties southeast of the Phase I Property in preparation for residential development. |

- 2011 The Phase I ESA Property remains unchanged from the previous photograph. Residential developments have been constructed further northwest, southwest and southeast of the Phase I Property.
- 2021 The Phase I ESA Property remains unchanged from the previous photograph. Residential developments have been constructed immediately west and within the Phase I Study Area. The structure on the property to the east appears to have been changed.

Copies of selected aerial photographs reviewed are included in Appendix 1.

Water Bodies

No water bodies are present on the subject site. The nearest named water body with respect to the subject site is the McKinnon Creek, located approximately 1.2 km to the northeast.

Physiographic Maps

A physiographic map was reviewed from the Natural Resources Canada – The Atlas of Canada website, as a part of this assessment. According to the publication and mapping information, the subject site is situated within the St. Lawrence Lowlands. According to the description provided: *“The lowlands are plain-like areas that were affected by the Pleistocene glaciations and are therefore covered by surficial deposits and other features associated with the ice sheets.”* The subject site is specifically located within the Central St. Lawrence Lowland area, which is rarely more than 150 m above sea level.

Topographic Maps

Topographic maps were obtained from Natural Resources Canada – The Atlas of Canada website and from the City of Ottawa website. The topographic maps indicate that the regional topography in the general area of the site slopes downward towards the south. Based on the topography, the inferred groundwater flow direction in the area of the Phase I Property is to the south, towards the Mer Bleue bog. An illustration of the referenced topographic map is presented on Figure 2 – Topographic Map, appended to this report.

Geological Maps

The Geological Survey of Canada website on the Urban Geology of the National Capital Area was reviewed as part of this assessment. Based on the available information, the bedrock in the area of the subject site consists of shale of the Billings Formation. Drift thickness ranges from 25 to 50 m at the Phase I Property.

Water Well Records

A search of the MECPs website for all drilled well records within a 250 m radius of the subject site was conducted as part of this assessment. The search identified no wells on the subject property and eight (8) well records within the Phase I study area. These records pertain to wells installed between 1962 and 2015 and used for either domestic household or groundwater observation purposes. According to the well records, the overburden stratigraphy in the area of the subject site generally consists of clay and sand. Bedrock, consisting of limestone, shale or slate, was typically encountered at depths of approximately 21 m below ground surface. Based on the availability of municipal services, no drinking water wells are expected to be currently in use within the Phase I study area.

A select number of the aforementioned well records have been included in Appendix 2.

5.0 INTERVIEWS

Property Owner Representative

Ms. Marissa Brisebois, the property owner, was interviewed as part of this assessment. Ms. Brisebois indicated that the building is currently rented, and the upper residential unit was recently renovated. Ms. Brisebois was unaware of any past use of fuel oil on the property, or any other potential environmental concerns regarding the Phase I Property. Ms. Brisebois indicated that a designated substances survey had not been completed for the Phase I Property.

6.0 SITE RECONNAISSANCE

6.1 General Requirements

The site visit was conducted on April 27, 2023 by Mr. Mohammed Ramadan with Paterson's Environmental Department. In addition to the site, the uses of neighbouring properties within the Phase I Study Area were also assessed at the time of the site visit, from publicly accessible areas.

6.2 Site Inspection Observations

Buildings and Structures

One-storey residential dwelling with a full basement level, a storage shed and a detached car garage are present on the Phase I Property. The residential dwelling consists of two residential units, one on the upper floor and one in the basement.

The detached car garage and the storage shed are currently being used as household equipment and tool storage for the tenants of the residential dwelling. The residential dwelling was constructed prior to 1965 and is currently heated with a natural gas fired furnace. The residential dwelling is finished on the exterior with vinyl siding and with a sloped shingled roof.

Site Features

The subject site is currently occupied with a residential dwelling, a storage shed and a detached car garage. The remainder of the subject site consists of a laneway and landscaped areas.

The site topography is generally flat. Regional topography slopes down to the south toward the Mer Bleue Bog. Water drainage on the subject site occurs primarily via infiltration within the landscaped areas, as well as via sheet flow towards catch basins located on the adjacent streets. No ponded water, stressed vegetation, surficial staining, or any other indications of potential sub-surface contamination were observed on the subject site at time of the site inspection.

A depiction of the subject site is illustrated on Drawing PE6062-1 – Site Plan, in the Figures section of this report.

Potential Environmental Concerns

Fuels and Chemical Storage

No chemical storage areas, above ground storage tanks (ASTs), or signs of underground storage tanks (USTs) were observed on the exterior of the Phase I Property at the time of the site inspection.

Hazardous Materials and Unidentified Substances

No hazardous materials, unidentified substances, spills, surficial staining, abnormal odours, stressed vegetation, or any other indications of potential sub-surface contamination were observed on the exterior of the subject site at the time of the site inspection.

Polychlorinated Biphenyls (PCBs) and Transformer Oil

No transformers were located on the exterior of the Phase I Property.

Waste Management

Solid, non-hazardous domestic waste and recyclable products are stored in plastic bins adjacent to the exterior of the dwelling and are collected by the

municipality on a regular basis. No environmental concerns were identified with respect to waste management practices on the subject site.

Interior Assessment

A general description of the interior of the residential dwelling, car garage and storage shed are as follows:

- Floors consist of carpet, ceramic tiles, vinyl tiles and concrete in the basement;
- Walls consist of drywall, ceramic tiles, concrete in the basement and wood in the storage shed and garage;
- Ceilings consist of drywall and wood in the storage shed and garage;
- Lighting is provided by fluorescent fixtures.

Potentially Hazardous Building Products

Asbestos-Containing Materials (ACMs)

Based on the age of the subject structures, asbestos containing building materials may be present within the structures. Potential ACMs observed at the time of the site inspection include: drywall joint compound and vinyl tiles. These building materials were observed to be in good condition at the time of the site inspection and do not represent an immediate concern.

Lead-Based Paint

Based on the age of the subject structures, lead-based paints may be present on any original or older painted surfaces. Painted surfaces were generally observed to be in good condition at the time of the site inspection and do not represent an immediate concern.

Polychlorinated Biphenyls (PCBs) and Transformer Oil

No potential sources of PCBs were identified inside any of the subject structures at the time of the site inspection.

Urea Formaldehyde Foam Insulation (UFFI)

UFFI was not observed at the time of the site inspection, however, wall cavities were not inspected for insulation type.

Other Potential Environmental Concerns

Interior Fuel and Chemical Storage

Former fill and vent pipes were observed in the basement, along the eastern boundary of the subject site. The former above ground storage tank (AST) location was also identified in the basement. There are currently no tanks in the building. It is our opinion that the former presence of the AST does not pose a potential environmental concern to the subject site. No staining was observed in the vicinity of the former AST, and the concrete floor was in good condition with no cracks. No stressed vegetation was observed on the exterior of the residential dwelling below the former fill and vent pipes. The water in the sump pit appeared to be clear with no odour/sheen.

Chemical products identified in the subject buildings were observed to be predominantly limited to domestically available cleaning products and paint, stored properly in their original containers.

Wastewater Discharges

One sump pit was observed in the basement of the residential dwelling. No unusual visual or olfactory observations were observed with regards to the water in the sump pit.

Wastewater from the subject building (wash water and sewage) is discharged into the City of Ottawa sanitary sewer system. Roof drainage is discharged via surface run-off towards catch basins located on the adjacent streets, which drain into the City of Ottawa storm water sewer system. No concerns were identified with respect to wastewater discharge on the subject site.

Ozone Depleting Substances (ODSs)

Potential sources of ODSs observed on-site include a refrigerator and a fire extinguisher. These appliances appeared to be in good condition at the time of the site inspection and should be regularly serviced by a licensed contractor.

Neighbouring Properties

An inspection of the neighbouring properties was conducted from publicly accessible roadways at the time of the site inspection. Land use adjacent to the subject site is as follows:

- North: Renaud Road, followed by residential dwellings;
- South: Residential dwellings;
- East: Residential dwellings;
- West: Residential dwellings.

No potentially contaminating activities were identified on or in the vicinity of the subject site. Land uses of the adjacent properties and within the Phase I study area are not considered to pose an environmental concern to the subject site. Surrounding land use is shown on Drawing PE6062-2 – Surrounding Land Use Plan.

7.0 REVIEW AND EVALUATION OF INFORMATION

7.1 Land Use History

Based on a review of available historical information, the subject site was first developed with a residential dwelling prior to 1965 and has been used for residential purposes ever since.

Potentially Contaminating Activities (PCAs)

No potentially contaminating activities were identified on the subject site or within the Phase I study area.

Contaminants of Potential Concern

No Contaminants of Potential Concern (CPCs) were identified since no APECs were on the subject site.

7.2 Conceptual Site Model

Geological and Hydrogeological Setting

The Geological Survey of Canada website on the Urban Geology of the National Capital Area was reviewed as part of this assessment. Based on the available information, the bedrock in the area of the subject site consists of shale of the Billings Formation. Drift thickness ranges from 25 to 50 m at the subject site.

Groundwater is anticipated to flow in a southerly direction towards the Mer Bleue bog.

Water Bodies and Areas of Natural and Scientific Interest

No water bodies are present on the subject site. The nearest named water body with respect to the subject site is the McKinnon Creek, located approximately 1.2 km to the northeast.

Existing Buildings and Structures

A one-storey residential dwelling with a full basement level, a storage shed and a detached car garage are present on the Phase I Property. The residential dwelling consists of two residential units, one on the upper floor and one in the basement. The detached car garage and the storage shed are currently being used as household equipment and tools storage for the tenants of the residential dwelling. The residential dwelling was constructed prior to 1965 and is currently heated with a natural gas fired furnace. The residential dwelling is finished on the exterior with vinyl siding and with a sloped shingled roof.

Drinking Water Wells

Based on the availability of municipal water services, no drinking water wells are expected to be present within the Phase I study area.

Neighbouring Land Use

The neighbouring lands within the Phase I study area consist of mainly residential dwellings. Current land use is shown on Drawing PE6062-2 – Surrounding Land Use Plan, in the Figures section of this report.

Potentially Contaminating Activities and Areas of Potential Environmental Concern

As per Section 7.1 of this report, no PCAs were identified in the Phase I study area and as a result, no APECs are present on the subject property.

Contaminants of Potential Concern

No Contaminants of Potential Concern (CPCs) were identified since no APECs were on the subject site.

Assessment of Uncertainty and/or Absence of Information

The information available for review as part of the preparation of the Phase I ESA is considered to be sufficient to conclude that there are no PCAs that result in APECs on the subject site.

The absence of PCAs within the Phase I study area was confirmed by a variety of independent sources. As such, the conclusions of this report are not affected by uncertainty which may be present with respect to the individual sources.

8.0 CONCLUSIONS

8.1 Assessment

Paterson Group was retained by TM (262615) Holding Inc. to conduct a Phase I Environmental Site Assessment (ESA) of the property addressed 6208 Renaud Road, in the City of Ottawa, Ontario. The purpose of this Phase I ESA was to research the past and current use of the site and study area and to identify any environmental concerns with the potential to have impacted the subject property.

According to the historical research, the subject property was initially developed with the existing residential dwelling prior to 1965. No changes to the property use have been noted since that time. No historical Potentially Contaminating Activities were identified on the Phase I Property.

The surrounding properties within the Phase I Study Area were historically used for residential purposes since their development. The historical review did not identify any potentially contaminating activities within the Phase I study area.

Following the historical research, Paterson conducted a site visit and a visual assessment of the properties within the Phase I Study Area. The Phase I Property is currently occupied by a residential dwelling, a storage shed and a garage. No concerns were identified with the current use of the Phase I Property.

The surrounding lands within the vicinity of the subject site consist mainly of residential properties. No potentially contaminating activities were identified within the Phase I study area.

Based on the results of the Phase I ESA, in our opinion, **a Phase II Environmental Site Assessment is not required for the Phase I Property.**

8.2 Recommendations

Hazardous Building Materials

Based on the age of the subject structures, asbestos containing building materials may be present within the subject building. Potential ACMs observed at the time of the site inspection include drywall joint compound and vinyl tiles. These building materials were observed to be in good condition at the time of the site inspection and do not represent an immediate concern. Lead-based paint may be present on any remaining original surfaces within the building. A designated substance survey of the building should be conducted in accordance with Ontario Regulation 278/05, under the Occupational Health and Safety Act, prior to demolition or renovation activities, if one has not already been completed.

9.0 STATEMENT OF LIMITATIONS

This Phase I - Environmental Site Assessment report has been prepared under the supervision of a Qualified Person, in general accordance with O.Reg. 153/04, as amended, and meets the requirements of CSA Z768-01 (reaffirmed 2022). The conclusions presented herein are based on information gathered from a limited historical review and field inspection program. The findings of the Phase I - ESA are based on a review of readily available geological, historical and regulatory information and a cursory review made at the time of the field assessment. The historical research relies on information supplied by others, such as, local, provincial and federal agencies and was limited within the scope-of-work, time and budget of the project herein.

Should any conditions be encountered at the subject site and/or historical information that differ from our findings, we request that we be notified immediately in order to allow for a reassessment.

This report was prepared for the sole use of TM (262615) Holding Inc., Marissa & Mathieu Brisebois. Permission and notification from the above noted parties and Paterson will be required to release this report to any other party.


Paterson Group Inc.



Mohammed Ramadan, B.Sc.



Adrian Menyhart, P.Eng, QP_{ESA}



Report Distribution:

- TM (262615) Holding Inc., Marissa & Mathieu Brisebois
- Paterson Group

10.0 REFERENCES

Federal Records

Air photos at the Energy Mines and Resources Air Photo Library.
National Archives.
Maps and photographs (Geological Survey of Canada surficial and subsurface mapping).
Natural Resources Canada – The Atlas of Canada.
Environment Canada, National Pollutant Release Inventory.
PCB Waste Storage Site Inventory.

Provincial Records

MECP Freedom of Information and Privacy Office.
MECP Municipal Coal Gasification Plant Site Inventory, 1991.
MECP document titled “Waste Disposal Site Inventory in Ontario”.
MECP Brownfields Environmental Site Registry.
Office of Technical Standards and Safety Authority, Fuels Safety Branch.
MNR Areas of Natural Significance.
MECP Water Well Record Inventory.
Chapman, L.J., and Putnam, D.F., 1984: ‘The Physiography of Southern Ontario, Third Edition’, Ontario Geological Survey Special Volume 2.

Municipal Records

City of Ottawa Document “Old Landfill Management Strategy, Phase I - Identification of Sites.”, prepared by Golder Associates, 2004.
geoOttawa: City of Ottawa electronic mapping website.
City of Ottawa Historical Land Use Inventory (HLUI) Database

Local Information Sources

Personal Interviews.

Public Information Sources

Google Earth.
Google Maps/Street View.

Private Information Sources

ERIS Report

FIGURES

FIGURE 1 – KEY PLAN

FIGURE 2 – TOPOGRAPHIC MAP

DRAWING PE6062-1 – SITE PLAN

DRAWING PE6062-2 – SURROUNDING LAND USE PLAN



FIGURE 1
KEY PLAN

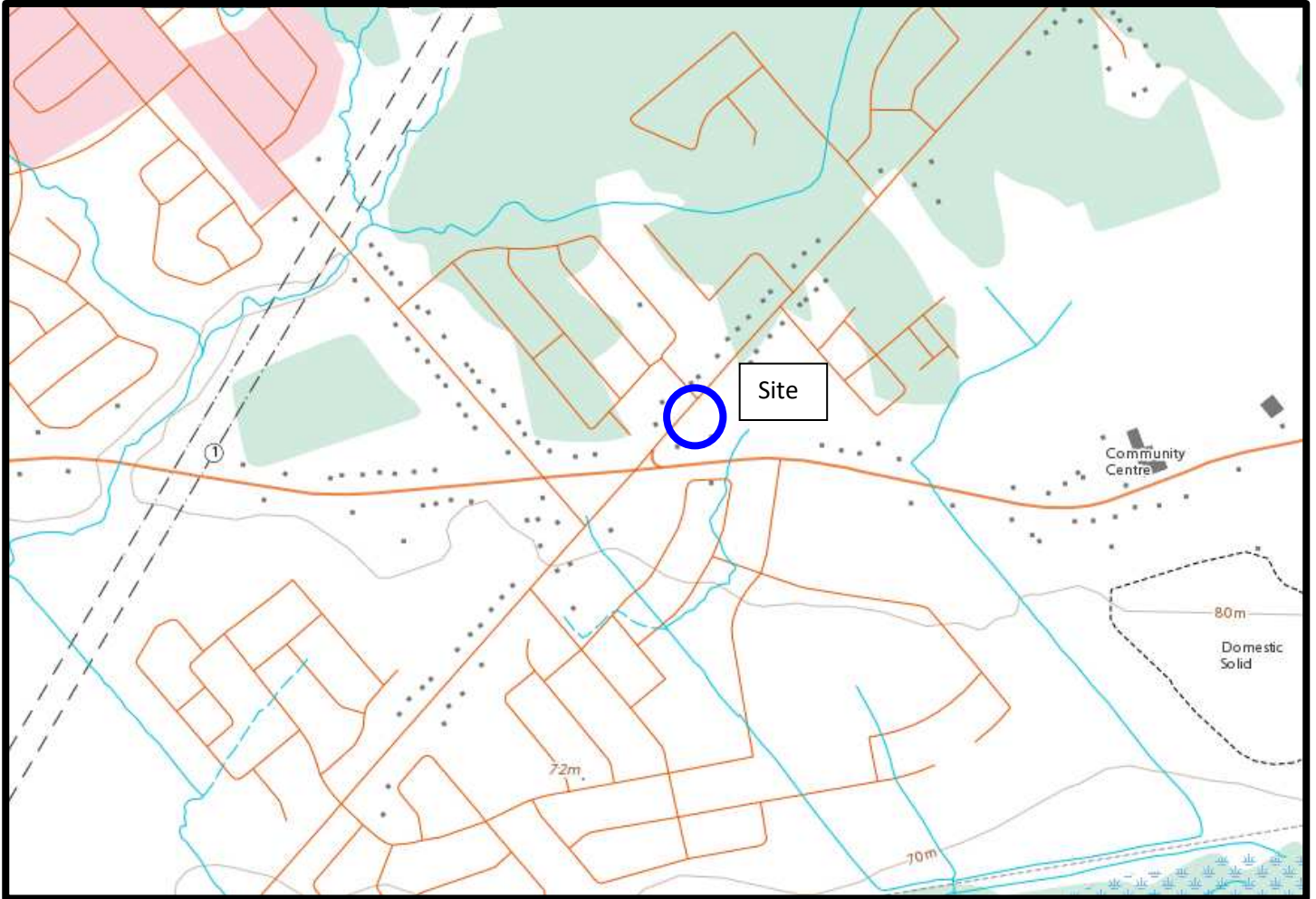
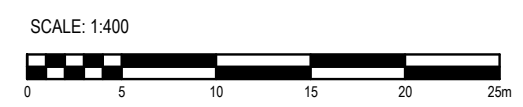
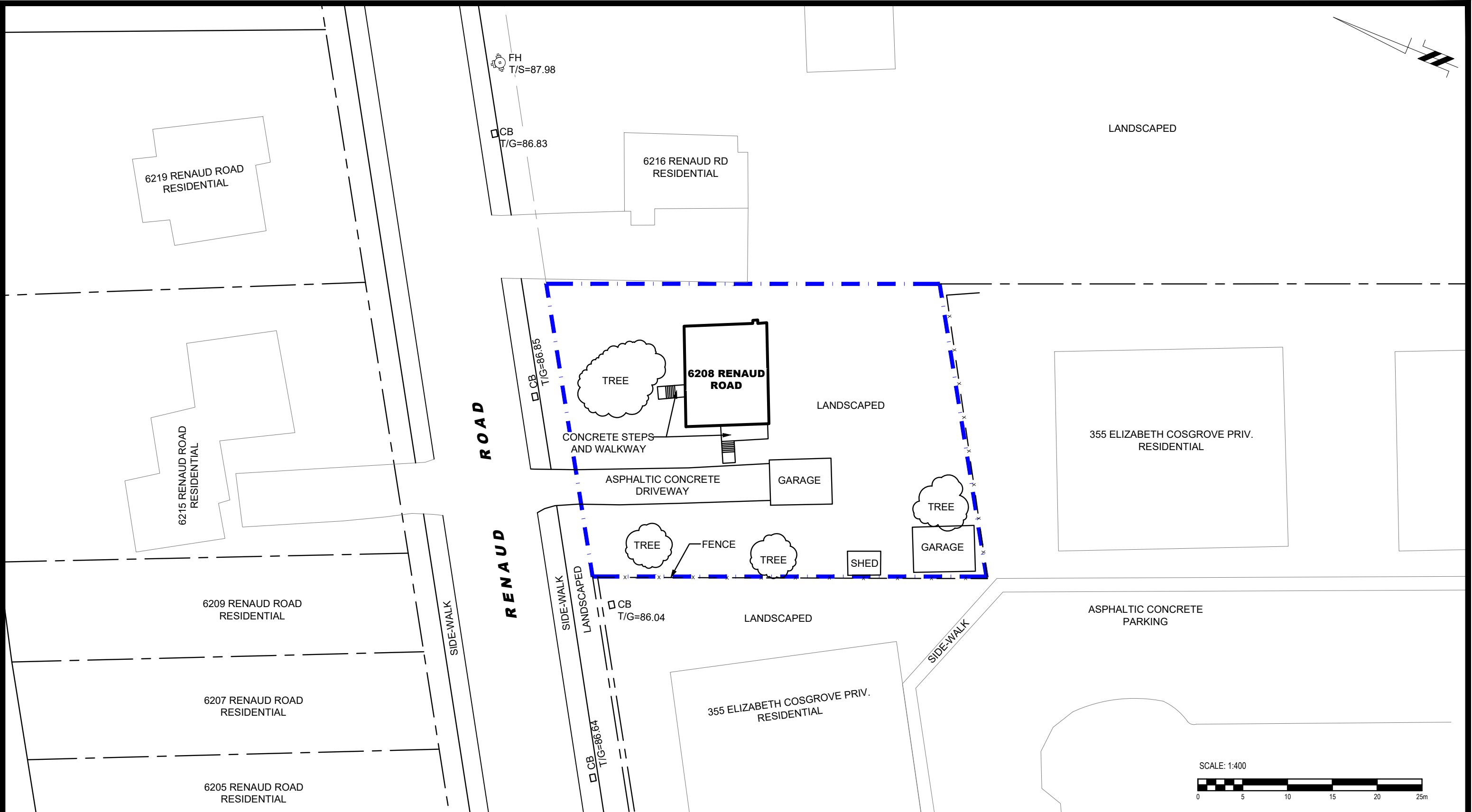
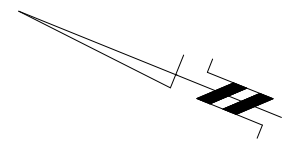


FIGURE 2
TOPOGRAPHIC MAP



NO.	REVISIONS	DATE	INITIAL

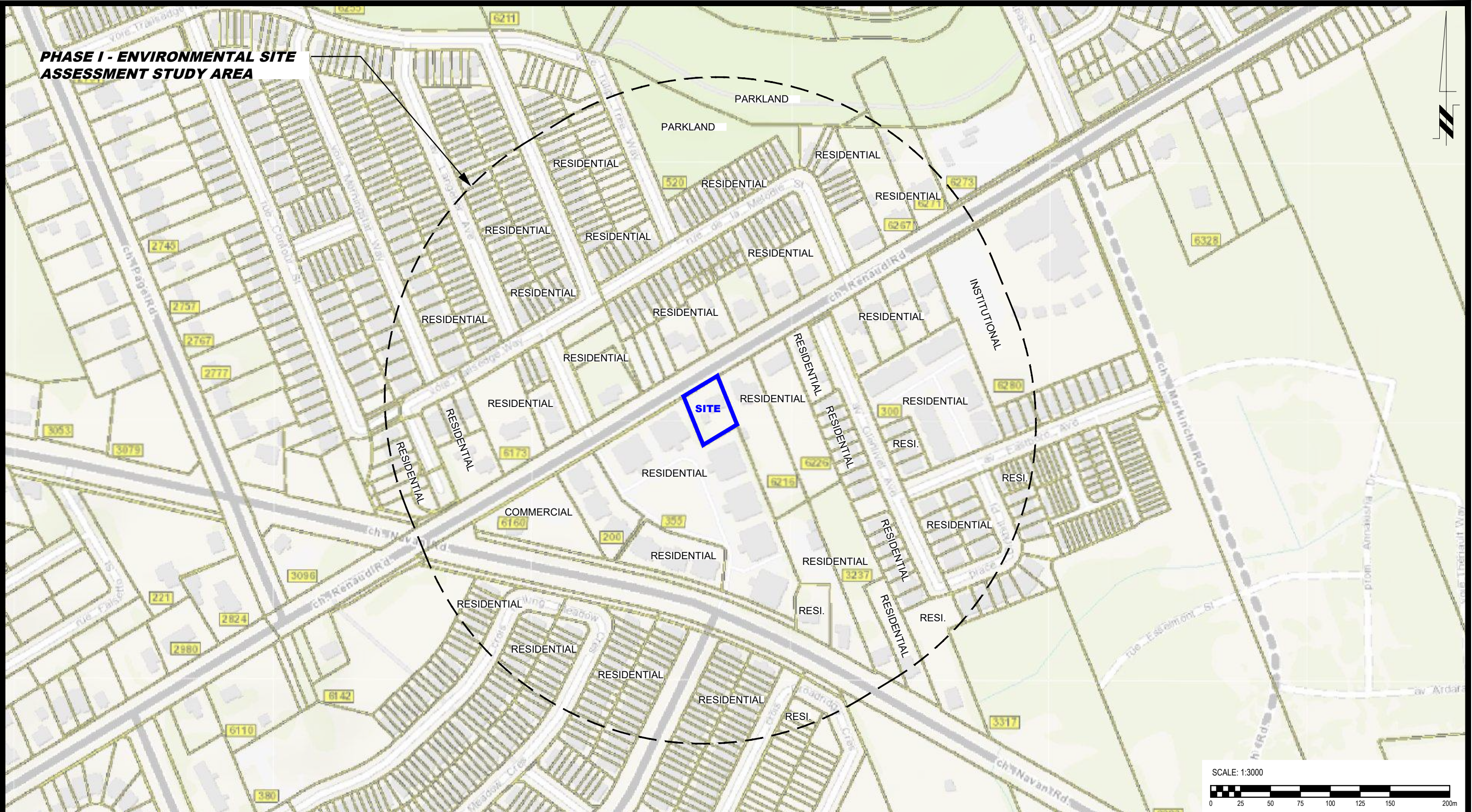
TMM HOLDING INC.
PHASE I - ENVIRONMENTAL SITE ASSESSMENT
6208 RENAUD ROAD - RESIDENTIAL DWELLING

OTTAWA, ONTARIO

SITE PLAN

Scale:	1:400	Date:	05/2023
Drawn by:	GK	Report No.:	PE6062-1
Checked by:	MR	Dwg. No.:	PE6062-1
Approved by:	AM	Revision No.:	

PHASE I - ENVIRONMENTAL SITE ASSESSMENT STUDY AREA



NO.	REVISIONS	DATE	INITIAL


TMM HOLDING INC.
PHASE I - ENVIRONMENTAL SITE ASSESSMENT
6208 RENAUD ROAD - RESIDENTIAL DWELLING
 OTTAWA, ONTARIO
 Title: **SURROUNDING LAND USE PLAN**

Scale:	1:3000	Date:	05/2023
Drawn by:	GK	Report No.:	PE6062-1
Checked by:	MR	Dwg. No.:	PE6062-2
Approved by:	AM	Revision No.:	

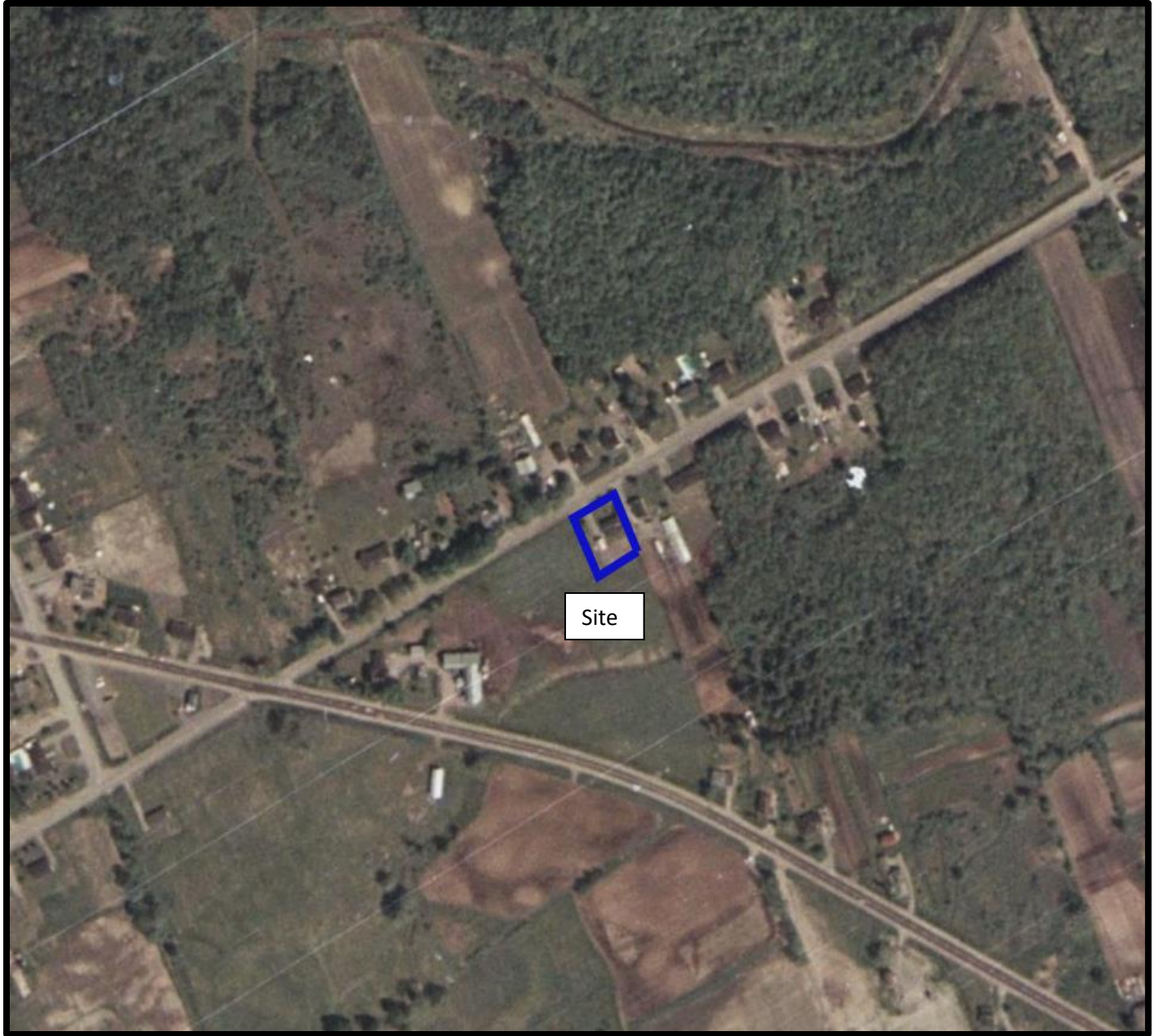
APPENDIX 1

AERIAL PHOTOGRAPHS

SITE PHOTOGRAPHS



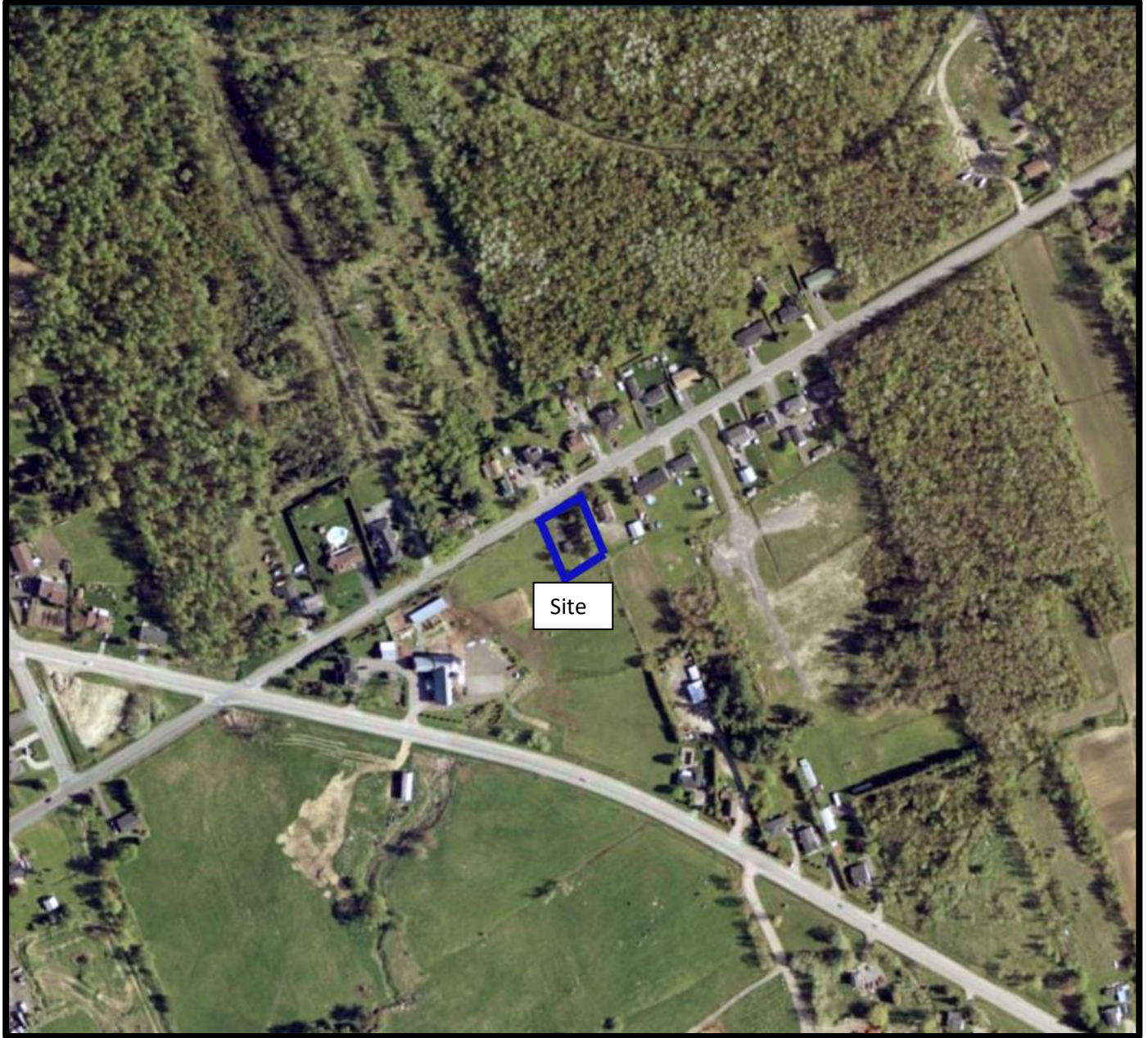
AERIAL PHOTOGRAPH
1965



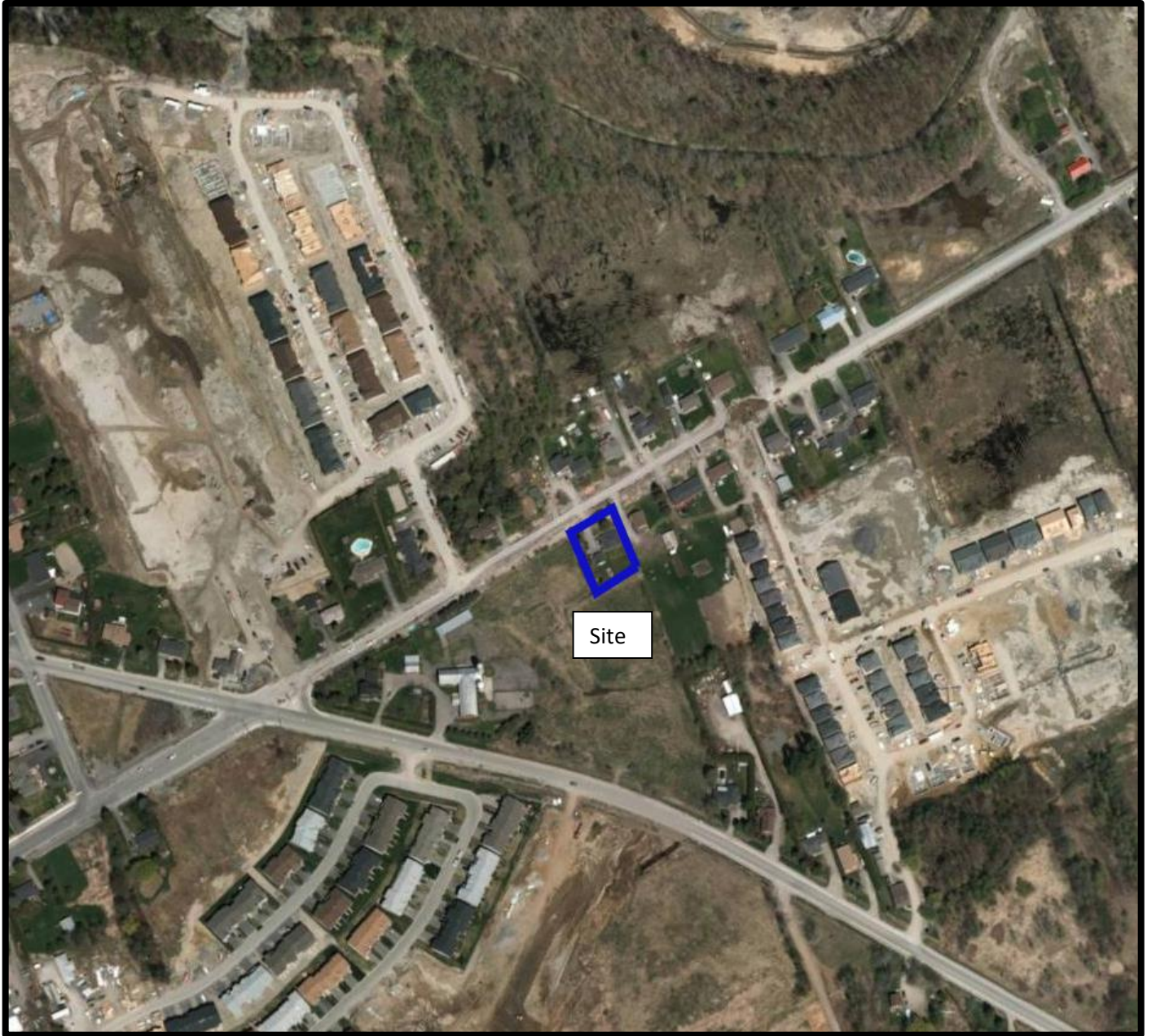
AERIAL PHOTOGRAPH
1976



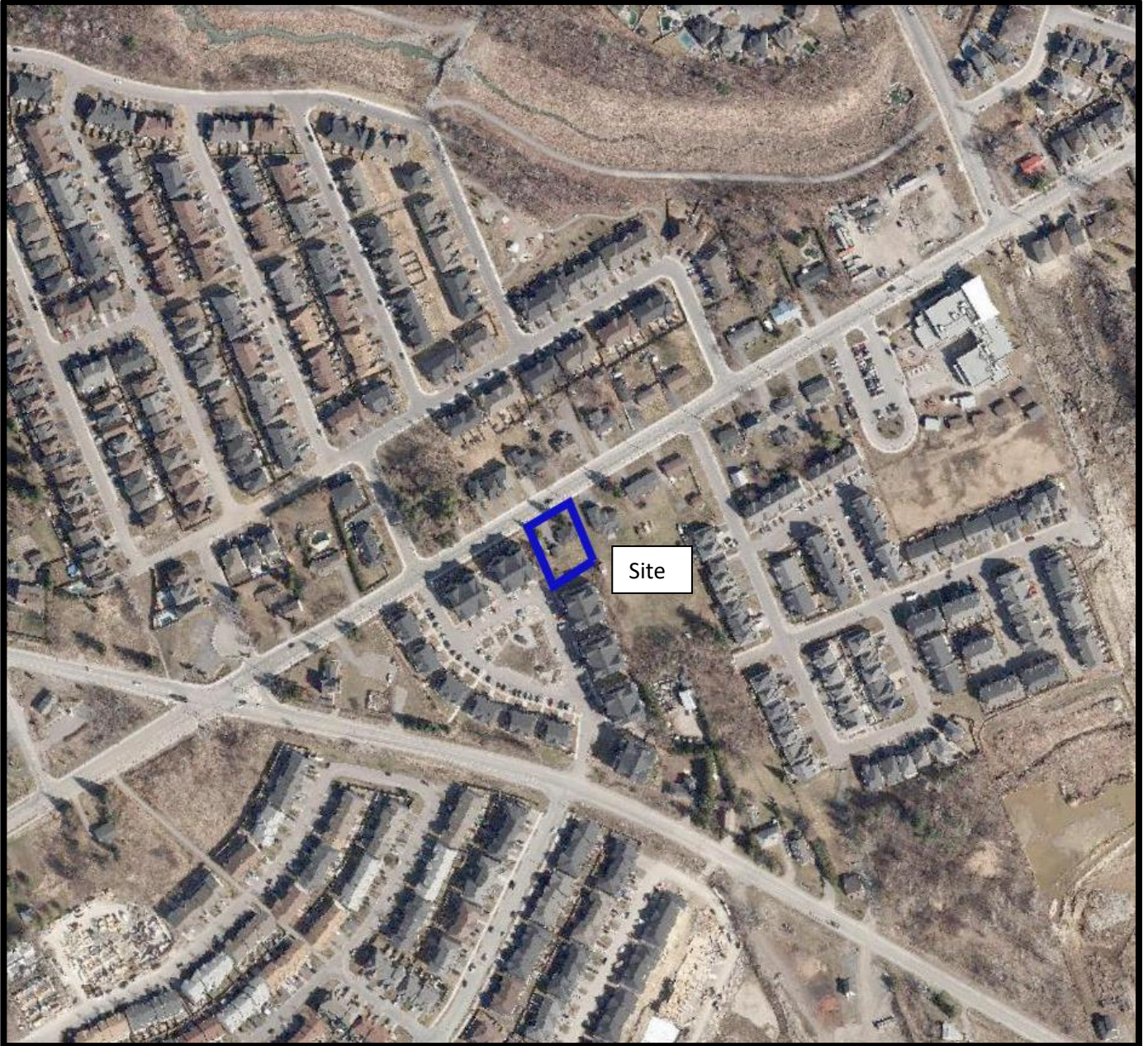
AERIAL PHOTOGRAPH
1991



AERIAL PHOTOGRAPH
2002



AERIAL PHOTOGRAPH
2011



AERIAL PHOTOGRAPH
2021

Site Photographs

PE6062

6208 Renaud Road, ON

May 8, 2023



Photograph 1: View of the southern portion of the Phase I Property, facing north.



Photograph 2: View of the northern portion of the Phase I Property, facing south.

Site Photographs

PE6062

6208 Renaud Road, ON

May 8, 2023



Photograph 3: View of the eastern portion of the Phase I Property, facing west.

APPENDIX 2

MECP FREEDOM OF INFORMATION

MECP WELL RECORDS

TSSA RESPONSE

CITY OF OTTAWA HLUI RESPONSE

ERIS REPORT

**Ministry of the Environment,
Conservation and Parks**

Access and Privacy Office

12th Floor
40 St. Clair Avenue West
Toronto ON M4V 1M2
Tel: (416) 314-4075

**Ministère de l'Environnement, de la
Protection de la nature et des Parcs**

Bureau de l'accès à l'information et
de la protection de la vie privée

12^e étage
40, avenue St. Clair ouest
Toronto ON M4V 1M2
Tél. : (416) 314-4075



May 29, 2023

Mohammed Ramadan
Paterson Group Inc
9 Auriga Drive
Ottawa, Ontario K2E 7T9
mramadan@patersongroup.ca

Dear Mohammed Ramadan:

RE: MECP FOI A-2023-02907, Your Reference PE6062 – Decision Letter

This letter is in response to your request made pursuant to the Freedom of Information and Protection of Privacy Act (the Act) relating to 6208 Renaud Road, Ottawa.

After a thorough search through the files of the ministry's Ottawa District Office, Environmental Assessment and Permissions Division (EAPD), Environmental Monitoring and Reporting Branch (EMRB), Environmental Investigations and Enforcement Branch (EIEB), and Safe Drinking Water Branch (SDW) no records were located responsive to your request. **This file is now closed.**

You may request a review of my decision within 30 days from the date of this letter by contacting the Information and Privacy Commissioner/Ontario at <http://www.ipc.on.ca>. Please note there may be a fee associated with submitting the appeal.

If you have any questions, please contact Tolani Abraham at Tolani.Abraham2@ontario.ca.

Yours truly,

ORIGINAL SIGNED BY

Ryan Gunn
Manager (A), Access and Privacy Office

Measurements recorded in: Metric Imperial

Well Owner's Information

First Name: [Blank] Last Name / Organization: **90 THE GART CONSTRUCTION** E-mail Address: [Blank] Well Constructed by Well Owner

Mailing Address (Street Number/Name): **3187 ANBION RD SOUTH** Municipality: **OTTAWA** Province: **ON** Postal Code: **K1V 6R3** Telephone No. (inc. area code): **(613) 521-3000**

Well Location

Address of Well Location (Street Number/Name): **3225 NAVAN ROAD** Township: **GLOUCESTER (ON)** Lot: **5** Concession: **4**

County/District/Municipality: **OTTAWA/CARLETON** City/Town/Village: **OTTAWA** Province: **Ontario** Postal Code: [Blank]

UTM Coordinates: Zone: **18** Easting: **460025** Northing: **5030784** Municipal Plan and Sublot Number: [Blank] Other: [Blank]

Overburden and Bedrock Materials/Abandonment Sealing Record (see instructions on the back of this form)

General Colour	Most Common Material	Other Materials	General Description	Depth (m/ft) From	Depth (m/ft) To
	<p>WELL RECORD ISSUED FOR ABANDONMENT OF EXISTING 4" WELL @ 3225 NAVAN ROAD.</p>			0.00	32.7m

Annular Space			
Depth Set at (m/ft) From	Depth Set at (m/ft) To	Type of Sealant Used (Material and Type)	Volume Placed (m³/ft³)
0.00	32.7	Waterplug grout	0.33

Results of Well Yield Testing				
After test of well yield, water was: <input type="checkbox"/> Clear and sand free <input type="checkbox"/> Other, specify	Draw Down		Recovery	
	Time (min)	Water Level (m/ft)	Time (min)	Water Level (m/ft)
If pumping discontinued, give reason: Pump intake set at (m/ft): Pumping rate (l/min / GPM): Duration of pumping hrs + min: Final water level end of pumping (m/ft): If flowing give rate (l/min / GPM): Recommended pump depth (m/ft): Recommended pump rate (l/min / GPM): Well production (l/min / GPM): Disinfected? <input checked="" type="checkbox"/> Yes <input type="checkbox"/> No	Static Level	11.3		
	1		1	
	2		2	
	3		3	
	4		4	
	5		5	
	10		10	
15		15		
20		20		
25		25		
30		30		
40		40		
50		50		
60		60		

Method of Construction		Well Use	
<input type="checkbox"/> Cable Tool	<input type="checkbox"/> Diamond	<input type="checkbox"/> Public	<input type="checkbox"/> Commercial
<input type="checkbox"/> Rotary (Conventional)	<input type="checkbox"/> Jetting	<input type="checkbox"/> Domestic	<input type="checkbox"/> Municipal
<input type="checkbox"/> Rotary (Reverse)	<input type="checkbox"/> Driving	<input type="checkbox"/> Livestock	<input type="checkbox"/> Test Hole
<input type="checkbox"/> Boring	<input type="checkbox"/> Digging	<input type="checkbox"/> Irrigation	<input type="checkbox"/> Cooling & Air Conditioning
<input type="checkbox"/> Air percussion		<input type="checkbox"/> Industrial	
<input type="checkbox"/> Other, specify		<input type="checkbox"/> Other, specify	

Construction Record - Casing				Status of Well	
Inside Diameter (cm/in)	Open Hole OR Material (Galvanized, Fibreglass, Concrete, Plastic, Steel)	Wall Thickness (cm/in)	Depth (m/ft)		<input type="checkbox"/> Water Supply <input type="checkbox"/> Replacement Well <input type="checkbox"/> Test Hole <input type="checkbox"/> Recharge Well <input type="checkbox"/> Dewatering Well <input type="checkbox"/> Observation and/or Monitoring Hole <input type="checkbox"/> Alteration (Construction) <input type="checkbox"/> Abandoned, Insufficient Supply <input type="checkbox"/> Abandoned, Poor Water Quality <input checked="" type="checkbox"/> Abandoned, other, specify <input type="checkbox"/> Other, specify
			From	To	

Construction Record - Screen				
Outside Diameter (cm/in)	Material (Plastic, Galvanized, Steel)	Slot No.	Depth (m/ft)	
			From	To

Water Details		Hole Diameter	
Water found at Depth (m/ft) <input type="checkbox"/> Gas <input type="checkbox"/> Other, specify	Kind of Water: <input type="checkbox"/> Fresh <input type="checkbox"/> Untested	Depth (m/ft) From	Diameter (cm/in) To
		0.00	12.20
		32.7	

Well Contractor and Well Technician Information

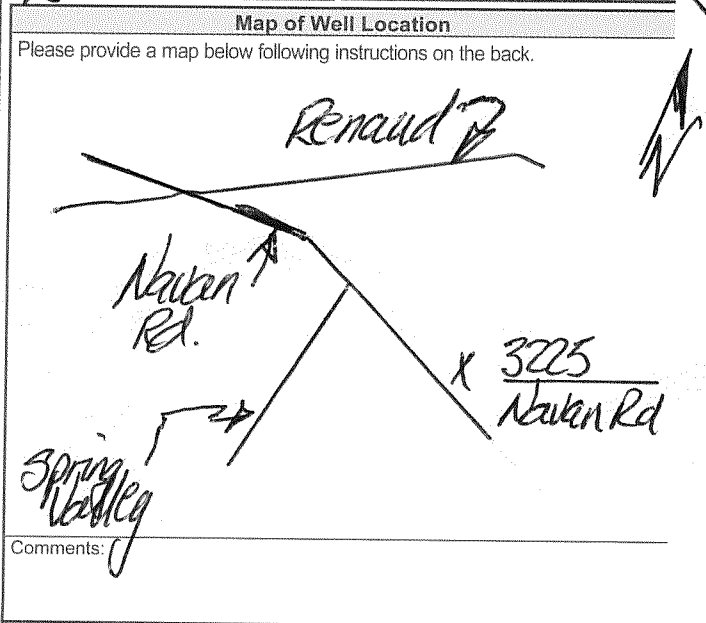
Business Name of Well Contractor: **STANTON DRILLING INC** Well Contractor's Licence No.: **4875**

Business Address (Street Number/Name): **BOX 219, 157 FLEAROCK RD** Municipality: **PAKENHAM**

Province: **ON** Postal Code: **K0A2X0** Business E-mail Address: **stantondrilling@bell.net**

Telephone No. (inc. area code): **(613) 624-5622** Name of Well Technician (Last Name, First Name): **STANTON, PETER**

Well Technician's Licence No.: **0086** Signature of Technician and/or Contractor: [Signature] Date Submitted: **20151220**



Well owner's information package delivered <input type="checkbox"/> Yes <input checked="" type="checkbox"/> No	Date Package Delivered	Ministry Use Only	
		20151209	Audit No. Z220167

Measurements recorded in: Metric Imperial

1163076 Tag #: A163076 515574 Page ____ of ____

Well Location

Address of Well Location (Street Number/Name) 3143 Navan Road Township _____ Lot _____ Concession _____

County/District/Municipality _____ City/Town/Village Ontario Province Ontario Postal Code _____

UTM Coordinates Zone 18 Easting 959758 Northing 5030905 Municipal Plan and Sublot Number _____ Other _____

Overburden and Bedrock Materials/Abandonment Sealing Record (see instructions on the back of this form)

General Colour	Most Common Material	Other Materials	General Description	Depth (m/ft)	
				From	To
BRN	top soil	sand	soft	0	0.31
BRN	sand	silt	soft	0.31	3.96
GRY	silt	sand, clay	soft	3.96	4.57

Annular Space

Depth Set at (m/ft)	Type of Sealant Used (Material and Type)	Volume Placed (m ³ /ft ³)
0 - 0.31	concrete/flushment	
0.31 - 1.44	benlate	
1.44 - 4.57	filter sand	

Results of Well Yield Testing

After test of well yield, water was:	Draw Down		Recovery	
	Time (min)	Water Level (m/ft)	Time (min)	Water Level (m/ft)
<input type="checkbox"/> Clear and sand free <input type="checkbox"/> Other, specify _____				
If pumping discontinued, give reason:	Static Level			
Pump intake set at (m/ft)	1		1	
Pumping rate (l/min / GPM)	2		2	
Duration of pumping hrs + min	3		3	
Final water level end of pumping (m/ft)	4		4	
If flowing give rate (l/min / GPM)	5		5	
Recommended pump depth (m/ft)	10		10	
Recommended pump rate (l/min / GPM)	15		15	
Well production (l/min / GPM)	20		20	
Disinfected? <input type="checkbox"/> Yes <input type="checkbox"/> No	25		25	
	30		30	
	40		40	
	50		50	
	60		60	

Method of Construction

Cable Tool Diamond Public Commercial Not used
 Rotary (Conventional) Jetting Domestic Municipal Dewatering
 Rotary (Reverse) Driving Livestock Test Hole Monitoring
 Boring Digging Irrigation Cooling & Air Conditioning
 Air percussion Industrial
 Other, specify Direct Push Other, specify _____

Construction Record - Casing

Inside Diameter (cm/in)	Open Hole OR Material (Galvanized, Fibreglass, Concrete, Plastic, Steel)	Wall Thickness (cm/in)	Depth (m/ft)		Status of Well
			From	To	
4.03	PVC	0.768	0	1.52	<input type="checkbox"/> Water Supply <input type="checkbox"/> Replacement Well <input type="checkbox"/> Test Hole <input type="checkbox"/> Recharge Well <input type="checkbox"/> Dewatering Well <input checked="" type="checkbox"/> Observation and/or Monitoring Hole <input type="checkbox"/> Alteration (Construction) <input type="checkbox"/> Abandoned, Insufficient Supply <input type="checkbox"/> Abandoned, Poor Water Quality <input type="checkbox"/> Abandoned, other, specify _____ <input type="checkbox"/> Other, specify _____

Construction Record - Screen

Outside Diameter (cm/in)	Material (Plastic, Galvanized, Steel)	Slot No.	Depth (m/ft)	
			From	To
4.82	PVC	10	1.52	4.57

Water Details

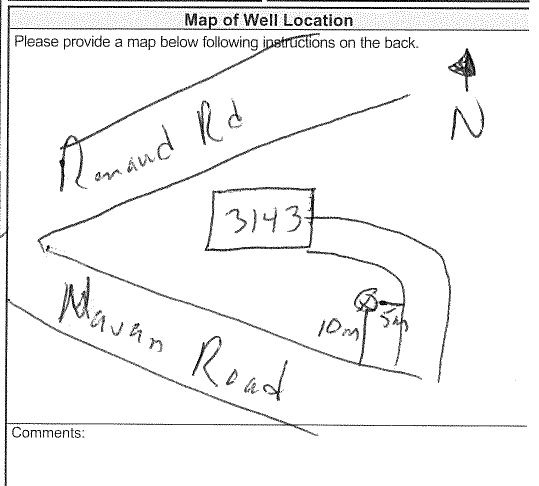
Water found at Depth (m/ft)	Kind of Water: <input type="checkbox"/> Fresh <input type="checkbox"/> Untested <input type="checkbox"/> Gas <input type="checkbox"/> Other, specify _____	Hole Diameter
		Depth (m/ft) From To Diameter (cm/in)
		0 4.57 78.25

Well Contractor and Well Technician Information

Business Name of Well Contractor Strata Drilling Group Well Contractor's Licence No. 71241

Business Address (Street Number/Name) 163 Shields Court Municipality Markham

Province ON Postal Code L3R9V8 Business E-mail Address wrecords@stratasoil.com



Bus. Telephone No. (inc. area code) 9057699309 Name of Well Technician (Last Name, First Name) McLay, James

Well Technician's Licence No. 3656 Signature of Technician and/or Contractor _____ Date Submitted 20140425

Well owner's information package delivered Yes No

Date Package Delivered 20140425 Date Work Completed _____

Ministry Use Only

Audit No Z187686

MAY 30 2014

Measurements recorded in: Metric Imperial

Page _____ of _____

N/A

Well Owner's Information

First Name: MINTO COMMUNITIES INC. (90 PATERSON GROUP)
 Last Name / Organization: MINTO COMMUNITIES INC. (90 PATERSON GROUP)
 E-mail Address: [Blank]
 Mailing Address (Street Number/Name): Suite 200-180 Kent Street
 Municipality: Ottawa Ont
 Province: Ontario
 Postal Code: K1P 0B6
 Telephone No. (inc. area code): [Blank]

Well Location

Address of Well Location (Street Number/Name): # 6191 Renaud Road
 Township: Gloucester P/L5
 Lot: 3
 Concession: 3
 County/District/Municipality: Ottawa - Gatineau
 City/Town/Village: Navan
 Province: Ontario
 Postal Code: [Blank]
 UTM Coordinates: Zone: 18, Easting: 459752, Northing: 5031168
 Municipal Plan and Sublot Number: PLAN RP-5R-7425 Part #8

Overburden and Bedrock Materials/Abandonment Sealing Record (see instructions on the back of this form)

General Colour	Most Common Material	Other Materials	General Description	Depth (m/ft) From To
			6" Drilled Well Abandonment	0' 87'9"

Annular Space

Depth Set at (m/ft) From To	Type of Sealant Used (Material and Type)	Volume Placed (m ³ /ft ³)
87'9" 6'	Quick Grout	
6' 0'	Backfill	

Method of Construction

<input type="checkbox"/> Cable Tool	<input type="checkbox"/> Diamond	<input type="checkbox"/> Public	<input type="checkbox"/> Commercial	<input type="checkbox"/> Not used
<input type="checkbox"/> Rotary (Conventional)	<input type="checkbox"/> Jetting	<input type="checkbox"/> Domestic	<input type="checkbox"/> Municipal	<input type="checkbox"/> Dewatering
<input type="checkbox"/> Rotary (Reverse)	<input type="checkbox"/> Driving	<input type="checkbox"/> Livestock	<input type="checkbox"/> Test Hole	<input type="checkbox"/> Monitoring
<input type="checkbox"/> Boring	<input type="checkbox"/> Digging	<input type="checkbox"/> Irrigation	<input type="checkbox"/> Cooling & Air Conditioning	
<input type="checkbox"/> Air percussion		<input type="checkbox"/> Industrial		
<input type="checkbox"/> Other, specify		<input type="checkbox"/> Other, specify		

Construction Record - Casing

Inside Diameter (cm/in)	Open Hole OR Material (Galvanized, Fibreglass, Concrete, Plastic, Steel)	Wall Thickness (cm/in)	Depth (m/ft)		Status of Well
			From	To	
					<input type="checkbox"/> Water Supply <input type="checkbox"/> Replacement Well <input type="checkbox"/> Test Hole <input type="checkbox"/> Recharge Well <input type="checkbox"/> Dewatering Well <input type="checkbox"/> Observation and/or Monitoring Hole <input type="checkbox"/> Alteration (Construction) <input type="checkbox"/> Abandoned, Insufficient Supply <input type="checkbox"/> Abandoned, Poor Water Quality <input checked="" type="checkbox"/> Abandoned, other, specify: NOT USEABLE ON NEW ROADWAY

Construction Record - Screen

Outside Diameter (cm/in)	Material (Plastic, Galvanized, Steel)	Slot No.	Depth (m/ft)		Status of Well
			From	To	
					<input checked="" type="checkbox"/> Abandoned, other, specify: NOT USEABLE ON NEW ROADWAY

Water Details

Water found at Depth (m/ft)	Kind of Water: <input type="checkbox"/> Fresh <input type="checkbox"/> Untested <input type="checkbox"/> Gas <input type="checkbox"/> Other, specify	Hole Diameter Depth (m/ft) From To	Diameter (cm/in)

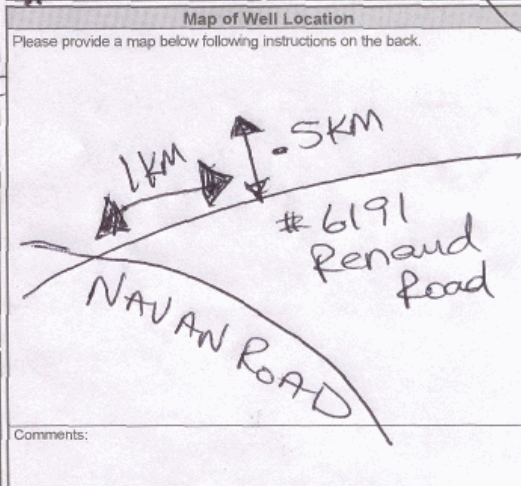
Well Contractor and Well Technician Information

Business Name of Well Contractor: AIR ROCK DRILLING CO LTD
 Well Contractor's Licence No.: 1119
 Business Address (Street Number/Name): RR#1
 Municipality: Richmond
 Province: Ont
 Postal Code: K0A2Z0
 Business E-mail Address: [Blank]

Bus. Telephone No. (inc. area code): 613 838 2170
 Name of Well Technician (Last Name, First Name): Desautiers Ken
 Well Technician's Licence No.: TA
 Signature of Technician and/or Contractor: [Signature]
 Date Submitted: 2010 09 03

Results of Well Yield Testing

After test of well yield, water was: <input type="checkbox"/> Clear and sand free <input type="checkbox"/> Other, specify	Draw Down		Recovery	
	Time (min)	Water Level (m/ft)	Time (min)	Water Level (m/ft)
If pumping discontinued, give reason: Pump intake set at (m/ft): Pumping rate (l/min / GPM): Duration of pumping hrs + min: Final water level end of pumping (m/ft): If flowing give rate (l/min / GPM): Recommended pump depth (m/ft): Recommended pump rate (l/min / GPM): Well production (l/min / GPM): Disinfected? <input checked="" type="checkbox"/> Yes <input type="checkbox"/> No	Static Level			
	1		1	
	2		2	
	3		3	
	4		4	
	5		5	
	10		10	
	15		15	
	20		20	
	25		25	
30		30		
40		40		
50		50		
60		60		



Well owner's information package delivered: Yes No
 Date Package Delivered: 2010 08 13
 Date Work Completed: [Blank]
 Ministry Use Only: Audit No. z110670
 Received: SEP 17 2010



WATER WELL RECORD

319/5h

1. PRINT ONLY IN SPACES PROVIDED
2. CHECK CORRECT BOX WHERE APPLICABLE

11

1513908

MUNICIPALITY: VISONVILLE CON. 10.3

COUNTY OR DISTRICT Carleton	TOWNSHIP, BOROUGH, CITY, TOWN, VILLAGE Gloucester	CON., BLOCK, TRACT, SURVEY, ETC. 3	LOT 005
NAME NAVAN, Ont.			DATE COMPLETED DAY: 27 MO: 08 YR: 73
HC 30795	RC 16	ELEVATION 1284	RC 14 BASIN CODE 125

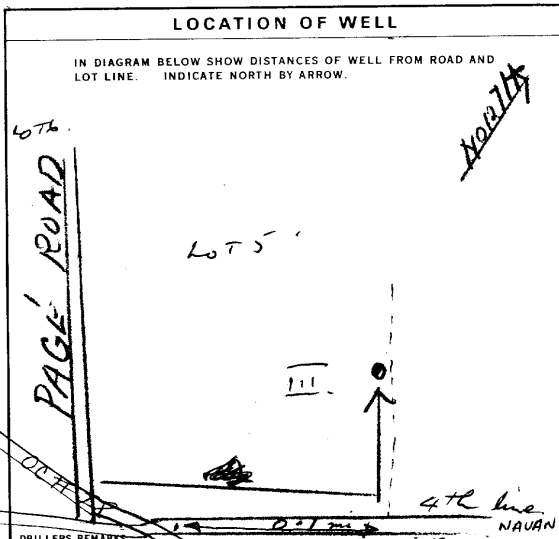
LOG OF OVERBURDEN AND BEDROCK MATERIALS (SEE INSTRUCTIONS)

GENERAL COLOUR	MOST COMMON MATERIAL	OTHER MATERIALS	GENERAL DESCRIPTION	DEPTH - FEET	
				FROM	TO
yellow	sand			0	5
blue	clay			5	70
brown	slate			70	139

31	32	33	34	35	36	37	38	39	40
----	----	----	----	----	----	----	----	----	----

41 WATER RECORD WATER FOUND AT - FEET 10-13: 139 15-18: 20-23: 25-28: 30-33:	1 <input checked="" type="checkbox"/> FRESH 3 <input type="checkbox"/> SULPHUR 2 <input type="checkbox"/> SALTY 4 <input type="checkbox"/> MINERAL	51 CASING & OPEN HOLE RECORD INSIDE DIAM. INCHES 0-21: 2 17-18: 1 24-25: 1	MATERIAL 1 <input type="checkbox"/> STEEL 2 <input checked="" type="checkbox"/> GALVANIZED 3 <input type="checkbox"/> CONCRETE 4 <input type="checkbox"/> OPEN HOLE	WALL THICKNESS INCHES -260	DEPTH - FEET FROM TO 0 0073 20-23 27-30	61 PLUGGING & SEALING RECORD DEPTH SET AT - FEET FROM TO 10-13 14-17 18-21 22-25 26-29 30-33 80
--	---	--	---	-------------------------------	---	--

71 PUMPING TEST METHOD 1 <input checked="" type="checkbox"/> PUMP 2 <input type="checkbox"/> BAILER	10 PUMPING RATE 605 GPM	11-14 DURATION OF PUMPING 15-16 HOURS: 00 17-18 MINS: 00
STATIC WATER LEVEL 19-21: 021 FEET	WATER LEVEL END OF PUMPING 22-24: 060 FEET	WATER LEVELS DURING 15 MINUTES: 045 FEET 30 MINUTES: 030 FEET 45 MINUTES: 021 FEET 60 MINUTES: 021 FEET
IF FLOWING GIVE RATE 38-41: 60 GPM	PUMP INTAKE SET AT FEET: 60	WATER AT END OF TEST 42: 1 <input checked="" type="checkbox"/> CLEAR 2 <input type="checkbox"/> CLOUDY
RECOMMENDED PUMP TYPE <input type="checkbox"/> SHALLOW <input checked="" type="checkbox"/> DEEP	RECOMMENDED PUMP SETTING 60 FEET	RECOMMENDED PUMPING RATE 3006 GPM



54 FINAL STATUS OF WELL 1 <input checked="" type="checkbox"/> WATER SUPPLY 2 <input type="checkbox"/> OBSERVATION WELL 3 <input type="checkbox"/> TEST HOLE 4 <input type="checkbox"/> RECHARGE WELL	5 <input type="checkbox"/> ABANDONED, INSUFFICIENT SUPPLY 6 <input type="checkbox"/> ABANDONED, POOR QUALITY 7 <input type="checkbox"/> UNFINISHED
55-56 WATER USE 1 <input checked="" type="checkbox"/> DOMESTIC 2 <input type="checkbox"/> STOCK 3 <input type="checkbox"/> IRRIGATION 4 <input type="checkbox"/> INDUSTRIAL <input type="checkbox"/> OTHER	5 <input type="checkbox"/> COMMERCIAL 6 <input type="checkbox"/> MUNICIPAL 7 <input type="checkbox"/> PUBLIC SUPPLY 8 <input type="checkbox"/> COOLING OR AIR CONDITIONING 9 <input type="checkbox"/> NOT USED
57 METHOD OF DRILLING 1 <input type="checkbox"/> CABLE TOOL 2 <input type="checkbox"/> ROTARY (CONVENTIONAL) 3 <input type="checkbox"/> ROTARY (REVERSE) 4 <input type="checkbox"/> ROTARY (AIR) 5 <input type="checkbox"/> AIR PERCUSSION	6 <input type="checkbox"/> BORING 7 <input checked="" type="checkbox"/> DIAMOND 8 <input type="checkbox"/> JETTING 9 <input type="checkbox"/> DRIVING

CONTRACTOR NAME OF WELL CONTRACTOR G. Charbonneau, Diamond & Cable Drilling	LICENCE NUMBER 1504
ADDRESS R. R. 2, Box 194, Orleans, Ont. K0A 2V0	
NAME OF DRILLER OR BORER Roland Wolfe	LICENCE NUMBER
SIGNATURE OF CONTRACTOR 	SUBMISSION DATE DAY: 17 MO: 8 YR: 73

OFFICE USE ONLY DATA SOURCE 15-04	58 DATE RECEIVED 180374
DATE OF INSPECTION 15-04	63-68 WI
REMARKS: R.	P R 08588

316/5th B



1509638

The Ontario Water Resources Commission Act

WATER WELL RECORD

County or District Carleton Place Township, Village, Town or City GLoucester
 Con. 1V O.F. Lot 3/4 Date completed 1 2 1968
 (day month year)
 Address Navan Rd. Ont.

Casing and Screen Record

Inside diameter of casing 5 inch
 Total length of casing 118
 Type of screen
 Length of screen
 Depth to top of screen
 Diameter of finished hole 5 inch

Pumping Test

Static level 25
 Test-pumping rate 8 G.P.M.
 Pumping level 40'
 Duration of test pumping 30 min
 Water clear or cloudy at end of test cloudy
 Recommended pumping rate 4 G.P.M.
 with pump setting of 50 feet below ground surface

Well Log

Overburden and Bedrock Record

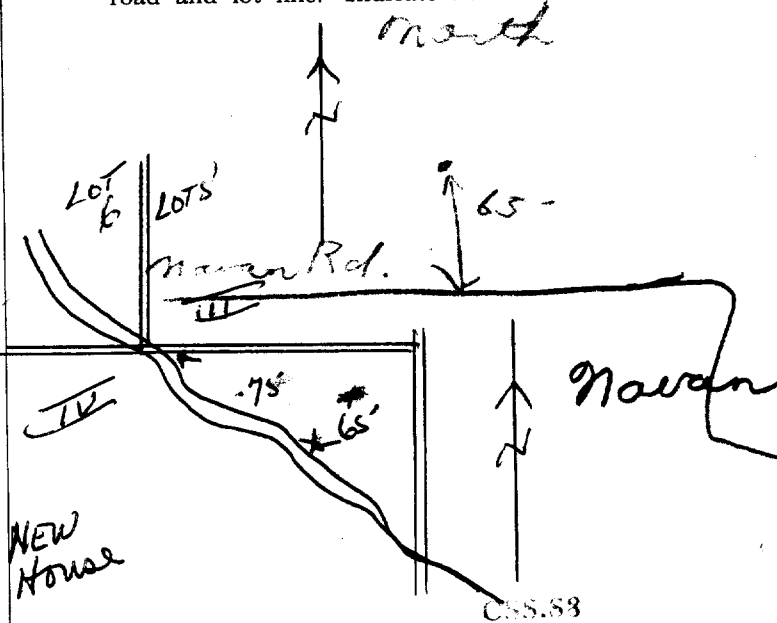
	From ft.	To ft.	Depth(s) at which water(s) found	Kind of water (fresh, salty, sulphur)
<u>dig well</u>	<u>0</u>	<u>12</u>	<u>127</u>	<u>fresh</u>
<u>quartz sand</u>	<u>12</u>	<u>30</u>		
<u>blue clay</u>	<u>30</u>	<u>110</u>		
<u>red</u>	<u>110</u>	<u>118</u>		
<u>black rock</u>	<u>118</u>	<u>128</u>		

Water Record

For what purpose(s) is the water to be used? house
 Is well on upland, in valley, or on hillside? valley
 Drilling or Boring Firm Morris Cayer
 Address Casselman
Ont
 Licence Number 2911
 Name of Driller or Borer
 Address
 Date 1 February 1968
Morris Cayer
 (Signature of Licensed Drilling or Boring Contractor)

Location of Well

In diagram below show distances of well from road and lot line. Indicate north by arrow.



UTM 18 45917110 E

5 R 503016170 N

Elev. 4 R 02810

The Ontario Water Resources Commission Act, 1957

Basin 25



3125h

15 No. 1537
GROUND WATER BRAMA
OCT 26 1960
ONTARIO WATER RESOURCES COMMISSION

WATER WELL RECORD

County or District Carleton Township, Village, Town or City Gloucester
Date completed 26 sept 1960
(day month year)
Address ayerville

Casing and Screen Record

Inside diameter of casing 4"
Total length of casing 120 ft
Type of screen
Length of screen
Depth to top of screen
Diameter of finished hole 4"

Pumping Test

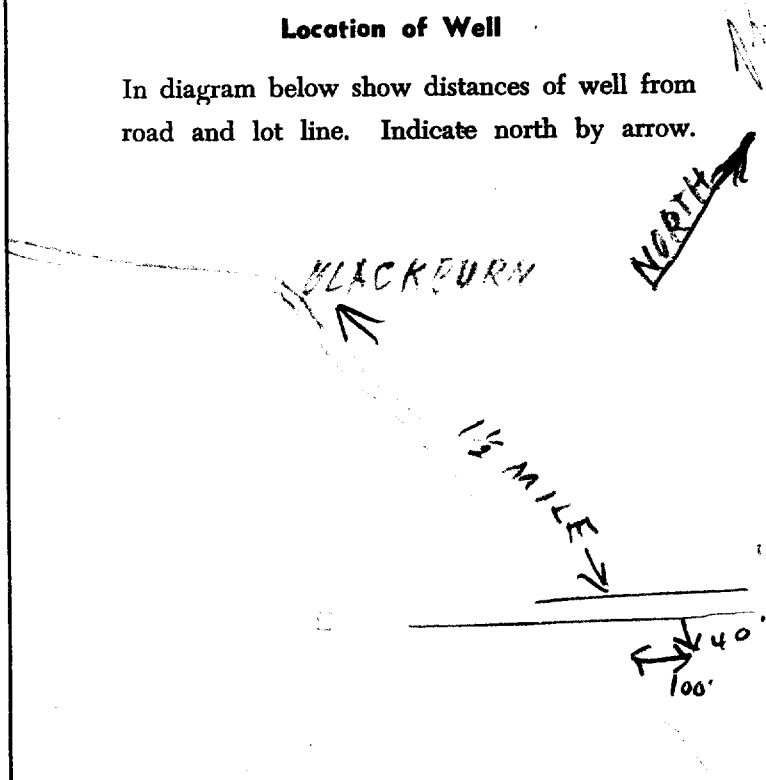
Static level 33 ft
Test-pumping rate 8 G.P.M.
Pumping level 40 ft
Duration of test pumping 1 hour
Water clear or cloudy at end of test cloudy
Recommended pumping rate 8 G.P.M.
with pumping level of 40 ft

Well Log

Water Record

Overburden and Bedrock Record	From ft.	To ft.	Depth(s) at which water(s) found	No. of feet water rises	Kind of water (fresh, salty, sulphur)
<u>Blue clay</u>	<u>0</u>	<u>120</u>			
<u>sandy shale</u>	<u>120</u>	<u>159</u>	<u>150 ft</u>	<u>126 ft</u>	<u>sulphur</u>

For what purpose(s) is the water to be used? Domestic
Is well on upland, in valley, or on hillside? upland
Drilling Firm W. J. G. Drilling
Address ayerville Ont
Licence Number 525
Name of Driller W. J. G. Drilling
Address ayerville Ont
Date Oct 22 1960
W. J. G. Drilling
(Signature of Licensed Drilling Contractor)





3165h

15 No 1526

UTM 18 4591905 E

5 R 510307810 N The Ontario Water Resources Commission Act

Elev. 4 R 0280

WATER WELL RECORD

Basin 25 County or District Carleton Township, Village, Town or City Gloucester

Con. 4 O.F. Lot 4 Date completed 16 August 1966. (day month year)

Address Orleans, Ont.

Casing and Screen Record

Inside diameter of casing 2"
 Total length of casing 100'
 Type of screen
 Length of screen
 Depth to top of screen
 Diameter of finished hole 2"

Pumping Test

Static level 30'
 Test-pumping rate 8 G.P.M.
 Pumping level 60'
 Duration of test pumping 2 hrs.
 Water clear or cloudy at end of test clear
 Recommended pumping rate 6 G.P.M.
 with pump setting of 60 feet below ground surface

Well Log

Water Record

Overburden and Bedrock Record	From ft.	To ft.	Depth(s) at which water(s) found	Kind of water (fresh, salty, sulphur)
blue clay	0	75		
grey limestone	75	117	117	shade of sulphur

For what purpose(s) is the water to be used? domestic

Is well on upland, in valley, or on hillside? upland

Drilling or Boring Firm

G. Charbonneau, Diamond & Cable Drilling,

Address R.R. 1, Box 194, Orleans, Ont.

Licence Number 2156

Name of Driller or Borer Roland Wolfe

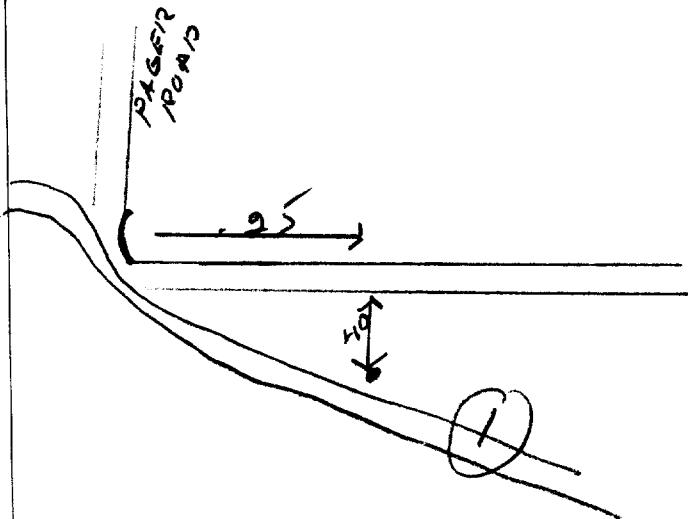
Address Clarence Creek, Ont.

Date 16 August 1966.

Gerald Charbonneau
(Signature of Licensed Drilling or Boring Contractor)

Location of Well

In diagram below show distances of well from road and lot line. Indicate north by arrow.



CSS.53



3165h

GROUND WATER BRANCH
15 No 1526
JUN 1 1962
ONTARIO WATER RESOURCES COMMISSION

UTM 18 z 4591870 E

5 R 5030760 N

Elev. 4 R 0280

Basin 25 County or District CARLETON

Con. 4 OF Lot 4

The Ontario Water Resources Commission Act

WATER WELL RECORD

Township, Village, Town or City GLOUCESTER

Date completed Feb. 27, 1962
(day month year)

Address R. R. # 1, Navan, Ont.

Casing and Screen Record

Inside diameter of casing 2"
Total length of casing 90'
Type of screen
Length of screen
Depth to top of screen
Diameter of finished hole 2"

Pumping Test

Static level 4'
Test-pumping rate 8 G.P.M.
Pumping level 20'
Duration of test pumping 2 hrs.
Water clear or cloudy at end of test clear
Recommended pumping rate 8 G.P.M.
with pump setting of 20 feet below ground surface

Well Log

Water Record

Overburden and Bedrock Record	From ft.	To ft.	Depth(s) at which water(s) found	Kind of water (fresh, salty, sulphur)
clay	0	80	145	fresh
boulders & sand	80	89		
grey limestone	89	145		

For what purpose(s) is the water to be used? home farm

Is well on upland, in valley, or on hillside? upland

Drilling or Boring Firm G. Charbonneau, Diaphragm Drilling
MODERN HOME BUILDERS
ORLEANS, ONT.

Address R. R. #1, Box 194, Orleans, Ont.

Licence Number 600

Name of Driller or Borer G. Charbonneau


Address R. R. #1, Box 194, Orleans, Ont.

Date Feb. 27, 1962

Gerald Charbonneau
(Signature of Licensed Drilling or Boring Contractor)

Location of Well

In diagram below show distances of well from road and lot line. Indicate north by arrow.



RE: Records Search for PE6062

Public Information Services <publicinformationservices@tssa.org>

Thu 3/30/2023 9:01 AM

To: Mohammed Ramadan <MRamadan@patersongroup.ca>

Please refrain from sending documents to head office. The Public Information (PI) team works remotely, mailing in applications will lengthen the overall processing time.

NO RECORD FOUND IN CURRENT DATABASE

Hello,

Thank you for your request for confirmation of public information. TSSA has performed a preliminary search of TSSA's current database.

- We confirm that there are no records in our current database of any fuel storage tanks at the subject address(es).

This is not a confirmation that there are no records in the archives. For a further search in our archives, please submit an application for release of public information (PI Form) through TSSA's new Service Prepayment Portal. The associated fee must be paid via credit card (Visa or MasterCard) through a secure site.

Please follow the steps below to access the new application(s) and Service Prepayment Portal:

1. Click [Release of Public Information - TSSA](#) - TSSA and click "need a copy of a document";
2. Select the appropriate application, download it and complete it in full; and
3. Proceed to page 3 of the application and click the link TSSA Service Prepayment Portal under payment options (the link will take you the secure site to pay for the release via credit card).

Accessing the Service Prepayment Portal:

1. Select new or existing customer (*if you are an existing customer, you will need your account # & postal code to access your account);
2. Select the program area: AD (Amusement Devices), BPV (Boilers and Pressure Vessels), ED (Elevating Devices), FS (Fuels Services), OE (Operating Engineers) or SKI (Ski Lifts) and click continue;
3. Enter the application form number (obtained from bottom left corner of application form) and click continue;
 - a. When selecting the application form number from the drop-down menu, please make sure you select the application that begins with "PI" (i.e. PI-FS, PI-BPV etc.);
4. Complete the primary contact information section;
5. Complete the fees section;
6. Upload your completed application; and
7. Upload supporting documents (if required) and click continue.

Once all steps have been successfully completed, you will receive your receipt via email.

Questions? Please contact TSSA's Public Information Release team at publicinformationservices@tssa.org.

Although TSSA believes the information provided pursuant to your request is accurate, please note that TSSA does not warrant this information in any way whatsoever.

Kind Regards,

**Nicola Carty | Public Information Agent**

Public Information

345 Carlingview Drive

Toronto, Ontario M9W 6N9

Tel: +1 416-734-3221 | E-Mail: ncarty@tssa.orgwww.tssa.org

**Winner of 2022 5-Star Safety Cultures Award****From:** Mohammed Ramadan

<MRamadan@patersongroup.ca>

Sent: Wednesday, March 29, 2023 5:03 PM**To:** Public Information Services <publicinformationservices@tssa.org>**Subject:** Records Search for PE6062**[CAUTION]:** This email originated outside the organisation.

Please do not click links or open attachments unless you recognise the source of this email and know the content is safe.

Good Afternoon,

Could you please complete a search of your records for underground/aboveground storage tanks, historical spills, or other incidents/infractions for the following addresses in Navan, Ontario:

6205, 6207, 6209, 6208, 6215, 6216, 6219, 6226 Renaud Road
355 Elizabeth Cosgrove Priv

Regards,

**MOHAMMED RAMADAN, B.Sc.**
Environmental InspectorTEL: (613) 226-7381 ext. 345
DIRECT: (613) 909-80699 AURIGA DRIVE
OTTAWA ON K2E 7T9patersongroup.ca

TEMPORARY SHORING DESIGN SERVICES ARE NOW AVAILABLE, PLEASE CONTACT US TO SEE HOW WE CAN HELP!

This electronic message and any attached documents are intended only for the named recipients. This communication from the Technical Standards and Safety Authority may contain information that is privileged, confidential or otherwise protected from disclosure and it must not be disclosed, copied, forwarded or distributed without authorization. If you have received this message in error, please notify the sender immediately and delete the original message.

17 May 2023

Mohammed Ramadan
Paterson Group

Sent via email mramadan@patersongroup.ca

Dear Mr. Ramadan,

**Re: Information Request
6208 Renaud Road, Ottawa, Ontario (“Subject Property”)**

Internal Department Circulation:

The Planning, Infrastructure and Economic Development Department has the following information in response to your request for information regarding the Subject Property:

- **Environmental Remediation Unit:** No environmental records for this property
- **Ottawa Public Health - Environmental Health:** all public inspection results are publicly available on the Ottawa Public Health website:
<https://www.ottawapublichealth.ca/en/public-health-services/public-health-inspections.aspx>
- **Sewer Use Program:** No records for this property
- **Solid Waste Services:** The subject property is within 1.5km of the WSI_L – WSI Landfill located at 3354 Navan Road.

Documents Provided:

HLUI Summary Report and HLUI Map

The HLUI Summary Report Excel spreadsheet identifies HLUI area, point and line features within 250 metres of the Subject Property, as shown on the provided HLUI Map PDF. Within 500 metres of the Subject Property, landfills and Environmental Risk Management Area (ERMA) are also identified if applicable.

For more information on how to interpret the HLUI data identified in the attached excel sheet ('ADDRESS – HLUI Summary report.xlsx'), please refer to the [Overview and User Guide.](#)

Additional information may be obtained by contacting:

Ontario’s Environmental Registry

The Environmental Registry found at <https://ero.ontario.ca/> contains "public notices" about environmental matters being proposed by all government ministries covered by the Environmental Bill of Rights. The public notices may contain information about proposed new laws, regulations, policies and programs or about proposals to change or eliminate existing ones. By using key words i.e. name of proponent/owner and the address one can ascertain if there is any information on the proponent and address under the following categories: Ministry, keywords, notice types, Notice Status, Acts, Instruments and published date (all years).

The Ontario Land Registry Office

Registration of real property is recorded in the Ontario Land Registry Office through the Land Titles Act or the Registry Act. Documents relating to title and other agreements that may affect your property are available to the public for a fee. It is recommended that a property search at the Land Registry Office be included in any investigation as to the historic use of your property. The City of Ottawa cannot comment on any documents to which it is not a party.

Court House
161 Elgin Street 4th Floor
Ottawa ON K2P 2K1
Tel: (613) 239-1230
Fax: (613) 239-1422

Ottawa Public Health

Ottawa Public Health inspects many different types of establishments. To view inspection results, please visit the Ottawa Public Health website: [Public Health Inspections - Ottawa Public Health](#)

Please note that Ottawa Public Health is not the lead agency on land use contamination in the City of Ottawa – contact the Ministry of Environment Conservation and Parks (MECP) for further information.

Please note, as per the HLUI Disclaimer, that the information contained in the HLUI database has been compiled from publicly available records and other sources of information. The HLUI may contain erroneous information given that the records used as sources of information may be flawed. For instance, changes in municipal addresses over time may introduce error. Accordingly, all information from the HLUI database is provided on an “as is” basis with no representation or warranty by the City with respect to the information’s accuracy or exhaustiveness in responding to the request.

Furthermore, the HLUI database and the results of this search in no way confirm the presence or absence of contamination or pollution of any kind. This information is provided on the assumption that it will not be relied upon by any person for any

purpose whatsoever. The City of Ottawa denies all liability to any persons attempting to rely on any information provided from the HLUI database.

Please note that in responding to your request, the City of Ottawa does not guarantee or comment on the environmental condition of the Subject Property. You may wish to contact the Ontario Ministry of Environment and Climate Change for additional information.

If you have any further questions or comments, please contact HLUI@ottawa.ca.

Sincerely,

Amya Martinov
Student Planner

Per:

Michael Boughton, MCIP, RPP
Senior Planner
Development Review East
Planning Services
Planning, Infrastructure and Economic Development Department

MB / AM

Enclosures: (2)



1. HLUI Map
2. HLUI Summary Report

cc: File no. D06-03-23-0071

HISTORIC LAND USE INVENTORY (HLUI) - REPORT REFERENCE MAP



Legend

-  Subject Property - 6208 Renaud Road
-  HLUI Area Features within 250m

0 60 120 180 METERS



DATABASE REPORT

Project Property: *Phase I ESA - 6208 Renaud Road
6208 Renaud Road
Navan ON K4B 1H9
PE6062*

Project No: *PE6062*

Report Type: *Standard Report*

Order No: *23032901201*

Requested by: *Paterson Group Inc.*

Date Completed: *April 3, 2023*

Table of Contents

Table of Contents.....	2
Executive Summary.....	3
Executive Summary: Report Summary.....	4
Executive Summary: Site Report Summary - Project Property.....	6
Executive Summary: Site Report Summary - Surrounding Properties.....	7
Executive Summary: Summary By Data Source.....	10
Map.....	14
Aerial.....	15
Topographic Map.....	16
Detail Report.....	17
Unplottable Summary.....	49
Unplottable Report.....	52
Appendix: Database Descriptions.....	99
Definitions.....	108

Notice: IMPORTANT LIMITATIONS and YOUR LIABILITY

Reliance on information in Report: This report DOES NOT replace a full Phase I Environmental Site Assessment but is solely intended to be used as a database review of environmental records.

License for use of information in Report: No page of this report can be used without this cover page, this notice and the project property identifier. The information in Report(s) may not be modified or re-sold.

Your Liability for misuse: Using this Service and/or its reports in a manner contrary to this Notice or your agreement will be in breach of copyright and contract and ERIS may obtain damages for such mis-use, including damages caused to third parties, and gives ERIS the right to terminate your account, rescind your license to any previous reports and to bar you from future use of the Service.

No warranty of Accuracy or Liability for ERIS: The information contained in this report has been produced by ERIS Information Limited Partnership ("ERIS") using various sources of information, including information provided by Federal and Provincial government departments. The report applies only to the address and up to the date specified on the cover of this report, and any alterations or deviation from this description will require a new report. This report and the data contained herein does not purport to be and does not constitute a guarantee of the accuracy of the information contained herein and does not constitute a legal opinion nor medical advice. Although ERIS has endeavored to present you with information that is accurate, ERIS disclaims, any and all liability for any errors, omissions, or inaccuracies in such information and data, whether attributable to inadvertence, negligence or otherwise, and for any consequences arising therefrom. Liability on the part of ERIS is limited to the monetary value paid for this report.

Trademark and Copyright: You may not use the ERIS trademarks or attribute any work to ERIS other than as outlined above. This Service and Report (s) are protected by copyright owned by ERIS Information Limited Partnership. Copyright in data used in the Service or Report(s) (the "Data") is owned by ERIS or its licensors. The Service, Report(s) and Data may not be copied or reproduced in whole or in any substantial part without prior written consent of ERIS.

Executive Summary

Property Information:

Project Property: *Phase I ESA - 6208 Renaud Road
6208 Renaud Road Navan ON K4B 1H9*

Project No: *PE6062*

Coordinates:

Latitude: *45.4313504*
Longitude: *-75.5126013*
UTM Northing: *5,030,997.56*
UTM Easting: *459,903.47*
UTM Zone: *18T*

Elevation: *265 FT
80.88 M*

Order Information:

Order No: *23032901201*
Date Requested: *March 29, 2023*
Requested by: *Paterson Group Inc.*
Report Type: *Standard Report*

Historical/Products:

Executive Summary: Report Summary

<i>Database</i>	<i>Name</i>	<i>Searched</i>	<i>Project Property</i>	<i>Within 0.25 km</i>	<i>Total</i>
AAGR	<i>Abandoned Aggregate Inventory</i>	Y	0	0	0
AGR	<i>Aggregate Inventory</i>	Y	0	0	0
AMIS	<i>Abandoned Mine Information System</i>	Y	0	0	0
ANDR	<i>Anderson's Waste Disposal Sites</i>	Y	0	0	0
AST	<i>Aboveground Storage Tanks</i>	Y	0	0	0
AUWR	<i>Automobile Wrecking & Supplies</i>	Y	0	0	0
BORE	<i>Borehole</i>	Y	0	2	2
CA	<i>Certificates of Approval</i>	Y	0	2	2
CDRY	<i>Dry Cleaning Facilities</i>	Y	0	0	0
CFOT	<i>Commercial Fuel Oil Tanks</i>	Y	0	0	0
CHEM	<i>Chemical Manufacturers and Distributors</i>	Y	0	0	0
CHM	<i>Chemical Register</i>	Y	0	0	0
CNG	<i>Compressed Natural Gas Stations</i>	Y	0	0	0
COAL	<i>Inventory of Coal Gasification Plants and Coal Tar Sites</i>	Y	0	0	0
CONV	<i>Compliance and Convictions</i>	Y	0	0	0
CPU	<i>Certificates of Property Use</i>	Y	0	0	0
DRL	<i>Drill Hole Database</i>	Y	0	0	0
DTNK	<i>Delisted Fuel Tanks</i>	Y	0	0	0
EASR	<i>Environmental Activity and Sector Registry</i>	Y	0	0	0
EBR	<i>Environmental Registry</i>	Y	0	0	0
ECA	<i>Environmental Compliance Approval</i>	Y	0	4	4
EEM	<i>Environmental Effects Monitoring</i>	Y	0	0	0
EHS	<i>ERIS Historical Searches</i>	Y	0	3	3
EIIS	<i>Environmental Issues Inventory System</i>	Y	0	0	0
EMHE	<i>Emergency Management Historical Event</i>	Y	0	0	0
EPAR	<i>Environmental Penalty Annual Report</i>	Y	0	0	0
EXP	<i>List of Expired Fuels Safety Facilities</i>	Y	0	0	0
FCON	<i>Federal Convictions</i>	Y	0	0	0
FCS	<i>Contaminated Sites on Federal Land</i>	Y	0	0	0
FOFT	<i>Fisheries & Oceans Fuel Tanks</i>	Y	0	0	0
FRST	<i>Federal Identification Registry for Storage Tank Systems (FIRSTS)</i>	Y	0	0	0
FST	<i>Fuel Storage Tank</i>	Y	0	0	0
FSTH	<i>Fuel Storage Tank - Historic</i>	Y	0	0	0
GEN	<i>Ontario Regulation 347 Waste Generators Summary</i>	Y	0	0	0
GHG	<i>Greenhouse Gas Emissions from Large Facilities</i>	Y	0	0	0
HINC	<i>TSSA Historic Incidents</i>	Y	0	0	0
IAFT	<i>Indian & Northern Affairs Fuel Tanks</i>	Y	0	0	0

Database	Name	Searched	Project Property	Within 0.25 km	Total
INC	<i>Fuel Oil Spills and Leaks</i>	Y	0	0	0
LIMO	<i>Landfill Inventory Management Ontario</i>	Y	0	0	0
MINE	<i>Canadian Mine Locations</i>	Y	0	0	0
MNR	<i>Mineral Occurrences</i>	Y	0	0	0
NATE	<i>National Analysis of Trends in Emergencies System (NATES)</i>	Y	0	0	0
NCPL	<i>Non-Compliance Reports</i>	Y	0	0	0
NDFT	<i>National Defense & Canadian Forces Fuel Tanks</i>	Y	0	0	0
NDSP	<i>National Defense & Canadian Forces Spills</i>	Y	0	0	0
NDWD	<i>National Defence & Canadian Forces Waste Disposal Sites</i>	Y	0	0	0
NEBI	<i>National Energy Board Pipeline Incidents</i>	Y	0	0	0
NEBP	<i>National Energy Board Wells</i>	Y	0	0	0
NEES	<i>National Environmental Emergencies System (NEES)</i>	Y	0	0	0
NPCB	<i>National PCB Inventory</i>	Y	0	0	0
NPRI	<i>National Pollutant Release Inventory</i>	Y	0	0	0
OGWE	<i>Oil and Gas Wells</i>	Y	0	0	0
OGW	<i>Ontario Oil and Gas Wells</i>	Y	0	0	0
OPCB	<i>Inventory of PCB Storage Sites</i>	Y	0	0	0
ORD	<i>Orders</i>	Y	0	0	0
PAP	<i>Canadian Pulp and Paper</i>	Y	0	0	0
PCFT	<i>Parks Canada Fuel Storage Tanks</i>	Y	0	0	0
PES	<i>Pesticide Register</i>	Y	0	0	0
PINC	<i>Pipeline Incidents</i>	Y	0	5	5
PRT	<i>Private and Retail Fuel Storage Tanks</i>	Y	0	0	0
PTTW	<i>Permit to Take Water</i>	Y	0	0	0
REC	<i>Ontario Regulation 347 Waste Receivers Summary</i>	Y	0	0	0
RSC	<i>Record of Site Condition</i>	Y	0	0	0
RST	<i>Retail Fuel Storage Tanks</i>	Y	0	0	0
SCT	<i>Scott's Manufacturing Directory</i>	Y	0	0	0
SPL	<i>Ontario Spills</i>	Y	0	2	2
SRDS	<i>Wastewater Discharger Registration Database</i>	Y	0	0	0
TANK	<i>Anderson's Storage Tanks</i>	Y	0	0	0
TCFT	<i>Transport Canada Fuel Storage Tanks</i>	Y	0	0	0
VAR	<i>Variances for Abandonment of Underground Storage Tanks</i>	Y	0	0	0
WDS	<i>Waste Disposal Sites - MOE CA Inventory</i>	Y	0	0	0
WDSH	<i>Waste Disposal Sites - MOE 1991 Historical Approval Inventory</i>	Y	0	0	0
WWIS	<i>Water Well Information System</i>	Y	0	8	8
Total:			0	26	26

Executive Summary: Site Report Summary - Project Property

<i>Map Key</i>	<i>DB</i>	<i>Company/Site Name</i>	<i>Address</i>	<i>Dir/Dist (m)</i>	<i>Elev diff (m)</i>	<i>Page Number</i>
--------------------	-----------	--------------------------	----------------	---------------------	--------------------------	------------------------

No records found in the selected databases for the project property.

Executive Summary: Site Report Summary - Surrounding Properties

Map Key	DB	Company/Site Name	Address	Dir/Dist (m)	Elev Diff (m)	Page Number
1	BORE		ON	SSW/15.6	0.00	17
2	WWIS		lot 4 con 4 ON Well ID: 1501523	SSW/15.8	0.00	18
3	WWIS		lot 4 con 4 ON Well ID: 1501526	E/32.6	0.00	21
4	PINC		6219 Renaud Road, Ottawa ON	N/77.2	1.00	23
4	PINC		6219 Renaud Road, Ottawa ON	N/77.2	1.00	24
5	PINC		6230 Renaud Road, Ottawa ON	ENE/88.7	0.00	24
6	WWIS		lot 5 con 3 ON Well ID: 1513908	W/136.1	0.00	25
7	EHS		6191 Renaud Rd Ottawa ON K4B1H9	W/141.3	0.00	28
8	BORE		ON	E/141.6	1.03	28
9	EHS		6173 Renaud Road Navan ON K4B 1H9	W/158.0	0.00	29
10	WWIS		3143 NAVAN ROAD Ottawa ON Well ID: 7220992	WSW/172.4	0.00	30
11	EHS		3143 Navan Road Navan ON K4B 1H9	WSW/174.9	0.00	33

Map Key	DB	Company/Site Name	Address	Dir/Dist (m)	Elev Diff (m)	Page Number
12	PINC		6173 Renaud Road, Ottawa ON	W/179.1	0.00	33
13	SPL		326 De La Melodie St Ottawa ON	NNE/188.2	1.00	33
14	WWIS		lot 5 con 4 ON Well ID: 1501527	WSW/193.9	0.00	34
15	CA	Claridge Homes (Carson) Inc.	3138 Navan Rd Lot 5 & 6, Concession 4 (Gloucester) Ottawa ON	WSW/207.6	0.00	37
15	CA	Claridge Homes (Carson) Inc.	3138 Navan Rd Lot 5 and 6, Concession 4 Ottawa ON	WSW/207.6	0.00	37
15	ECA	Claridge Homes (Carson) Inc.	3138 Navan Rd Lot 5 & 6, Concession 4 (Gloucester) Ottawa ON K2P 0Y6	WSW/207.6	0.00	37
15	ECA	Claridge Homes (Carson) Inc.	3138 Navan Rd Lot 5 and 6, Concession 4 Ottawa ON K2P 0Y6	WSW/207.6	0.00	38
15	ECA	Claridge Homes (Carson) Inc.	3138 Navan Rd Ottawa ON K2P 0Y6	WSW/207.6	0.00	38
16	PINC	TREMBLAY CONSTRUCTION	700 MORNINGSTAR WAY,,OTTAWA,ON, K1W 0G6,CA ON	W/218.1	0.00	38
16	SPL	Enbridge Gas Distribution Inc.	700 Morningstar Way Ottawa ON	W/218.1	0.00	39
17	WWIS		6191 RENAUD ROAD lot 5 con 3 NAVAN ON Well ID: 7151447	NW/228.0	1.00	39
18	ECA	Glenview Homes (Renaud) Ltd.	6211 Renaud Rd Ottawa ON K2P 2R3	NNW/231.7	1.00	42
19	WWIS		lot 5 con 4 ON	WSW/233.3	0.00	42

<i>Map Key</i>	<i>DB</i>	<i>Company/Site Name</i>	<i>Address</i>	<i>Dir/Dist (m)</i>	<i>Elev Diff (m)</i>	<i>Page Number</i>
			<i>Well ID:</i> 1509638			
20	WWIS		3225 NAVAN ROAD lot 5 con 4 OTTAWA ON <i>Well ID:</i> 7254951	SE/245.7	0.00	45

Executive Summary: Summary By Data Source

BORE - Borehole

A search of the BORE database, dated 1875-Jul 2018 has found that there are 2 BORE site(s) within approximately 0.25 kilometers of the project property.

<u>Equal/Higher Elevation</u>	<u>Address</u>	<u>Direction</u>	<u>Distance (m)</u>	<u>Map Key</u>
	ON	SSW	15.59	<u>1</u>
	ON	E	141.59	<u>8</u>

CA - Certificates of Approval

A search of the CA database, dated 1985-Oct 30, 2011* has found that there are 2 CA site(s) within approximately 0.25 kilometers of the project property.

<u>Equal/Higher Elevation</u>	<u>Address</u>	<u>Direction</u>	<u>Distance (m)</u>	<u>Map Key</u>
Claridge Homes (Carson) Inc.	3138 Navan Rd Lot 5 & 6, Concession 4 (Gloucester) Ottawa ON	WSW	207.65	<u>15</u>
Claridge Homes (Carson) Inc.	3138 Navan Rd Lot 5 and 6, Concession 4 Ottawa ON	WSW	207.65	<u>15</u>

ECA - Environmental Compliance Approval

A search of the ECA database, dated Oct 2011- Feb 28, 2023 has found that there are 4 ECA site(s) within approximately 0.25 kilometers of the project property.

<u>Equal/Higher Elevation</u>	<u>Address</u>	<u>Direction</u>	<u>Distance (m)</u>	<u>Map Key</u>
Claridge Homes (Carson) Inc.	3138 Navan Rd Lot 5 and 6, Concession 4 Ottawa ON K2P 0Y6	WSW	207.65	<u>15</u>
Claridge Homes (Carson) Inc.	3138 Navan Rd Ottawa ON K2P 0Y6	WSW	207.65	<u>15</u>

<u>Equal/Higher Elevation</u>	<u>Address</u>	<u>Direction</u>	<u>Distance (m)</u>	<u>Map Key</u>
Claridge Homes (Carson) Inc.	3138 Navan Rd Lot 5 & 6, Concession 4 (Gloucester) Ottawa ON K2P 0Y6	WSW	207.65	15
Glenview Homes (Renaud) Ltd.	6211 Renaud Rd Ottawa ON K2P 2R3	NNW	231.72	18

EHS - ERIS Historical Searches

A search of the EHS database, dated 1999-Dec 31, 2022 has found that there are 3 EHS site(s) within approximately 0.25 kilometers of the project property.

<u>Equal/Higher Elevation</u>	<u>Address</u>	<u>Direction</u>	<u>Distance (m)</u>	<u>Map Key</u>
	6191 Renaud Rd Ottawa ON K4B1H9	W	141.29	7
	6173 Renaud Road Navan ON K4B 1H9	W	158.03	9
	3143 Navan Road Navan ON K4B 1H9	WSW	174.87	11

PINC - Pipeline Incidents

A search of the PINC database, dated Feb 28, 2021 has found that there are 5 PINC site(s) within approximately 0.25 kilometers of the project property.

<u>Equal/Higher Elevation</u>	<u>Address</u>	<u>Direction</u>	<u>Distance (m)</u>	<u>Map Key</u>
	6219 Renaud Road, Ottawa ON	N	77.22	4
	6219 Renaud Road, Ottawa ON	N	77.22	4
	6230 Renaud Road, Ottawa ON	ENE	88.66	5
	6173 Renaud Road, Ottawa ON	W	179.14	12

<u>Equal/Higher Elevation</u>	<u>Address</u>	<u>Direction</u>	<u>Distance (m)</u>	<u>Map Key</u>
TREMBLAY CONSTRUCTION	700 MORNINGSTAR WAY,,OTTAWA, ON,K1W 0G6,CA ON	W	218.15	16

SPL - Ontario Spills

A search of the SPL database, dated 1988-Sep 2020; Dec 2020-Mar 2021 has found that there are 2 SPL site(s) within approximately 0.25 kilometers of the project property.

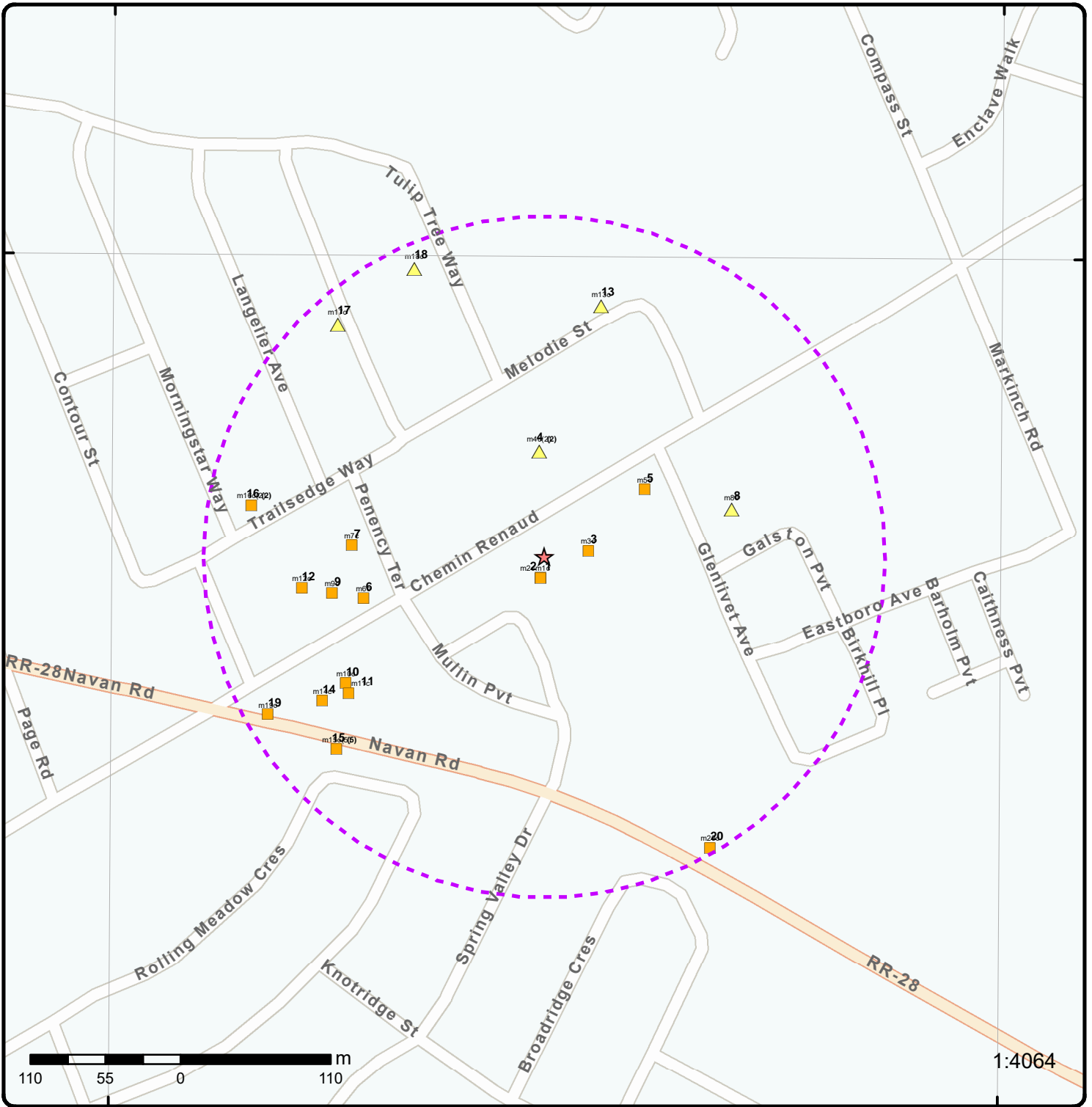
<u>Equal/Higher Elevation</u>	<u>Address</u>	<u>Direction</u>	<u>Distance (m)</u>	<u>Map Key</u>
	326 De La Melodie St Ottawa ON	NNE	188.16	13
Enbridge Gas Distribution Inc.	700 Morningstar Way Ottawa ON	W	218.15	16

WWIS - Water Well Information System

A search of the WWIS database, dated Jun 30 2022 has found that there are 8 WWIS site(s) within approximately 0.25 kilometers of the project property.

<u>Equal/Higher Elevation</u>	<u>Address</u>	<u>Direction</u>	<u>Distance (m)</u>	<u>Map Key</u>
	lot 4 con 4 ON <i>Well ID:</i> 1501523	SSW	15.79	2
	lot 4 con 4 ON <i>Well ID:</i> 1501526	E	32.63	3
	lot 5 con 3 ON <i>Well ID:</i> 1513908	W	136.14	6
	3143 NAVAN ROAD Ottawa ON <i>Well ID:</i> 7220992	WSW	172.42	10
	lot 5 con 4 ON <i>Well ID:</i> 1501527	WSW	193.92	14

<u>Equal/Higher Elevation</u>	<u>Address</u>	<u>Direction</u>	<u>Distance (m)</u>	<u>Map Key</u>
	6191 RENAUD ROAD lot 5 con 3 NAVAN ON <i>Well ID:</i> 7151447	NW	228.02	<u>17</u>
	lot 5 con 4 ON <i>Well ID:</i> 1509638	WSW	233.30	<u>19</u>
	3225 NAVAN ROAD lot 5 con 4 OTTAWA ON <i>Well ID:</i> 7254951	SE	245.72	<u>20</u>



Map: 0.25 Kilometer Radius

Order Number: 23032901201

Address: 6208 Renaud Road, Navan, ON




Project Property	Freeways; Highways	Beach	Shopping & Sports Area
Buffer Outline	Traffic Circle; Ramp	Airport	University/College
Eris Sites with Higher Elevation	Major Arterial; Minor Arterial	Industrial Area	Cemetery; Golf Course
Eris Sites with Same Elevation	Local Road	Military Base	Parkt (National)
Eris Sites with Lower Elevation	Service Road; Traffic Circle; Ramp	Aircraft Roads	Park (City/County)
Eris Sites with Unknown Elevation	Rail	Native Reservation	
		Hospital	

75°31'30"W

45°25'30"N

45°25'30"N



Aerial Year: 2022

Order Number: 23032901201

Address: 6208 Renaud Road, Navan, ON



Source: ESRI World Imagery

© ERIS Information Limited Partnership

75°31'30"W

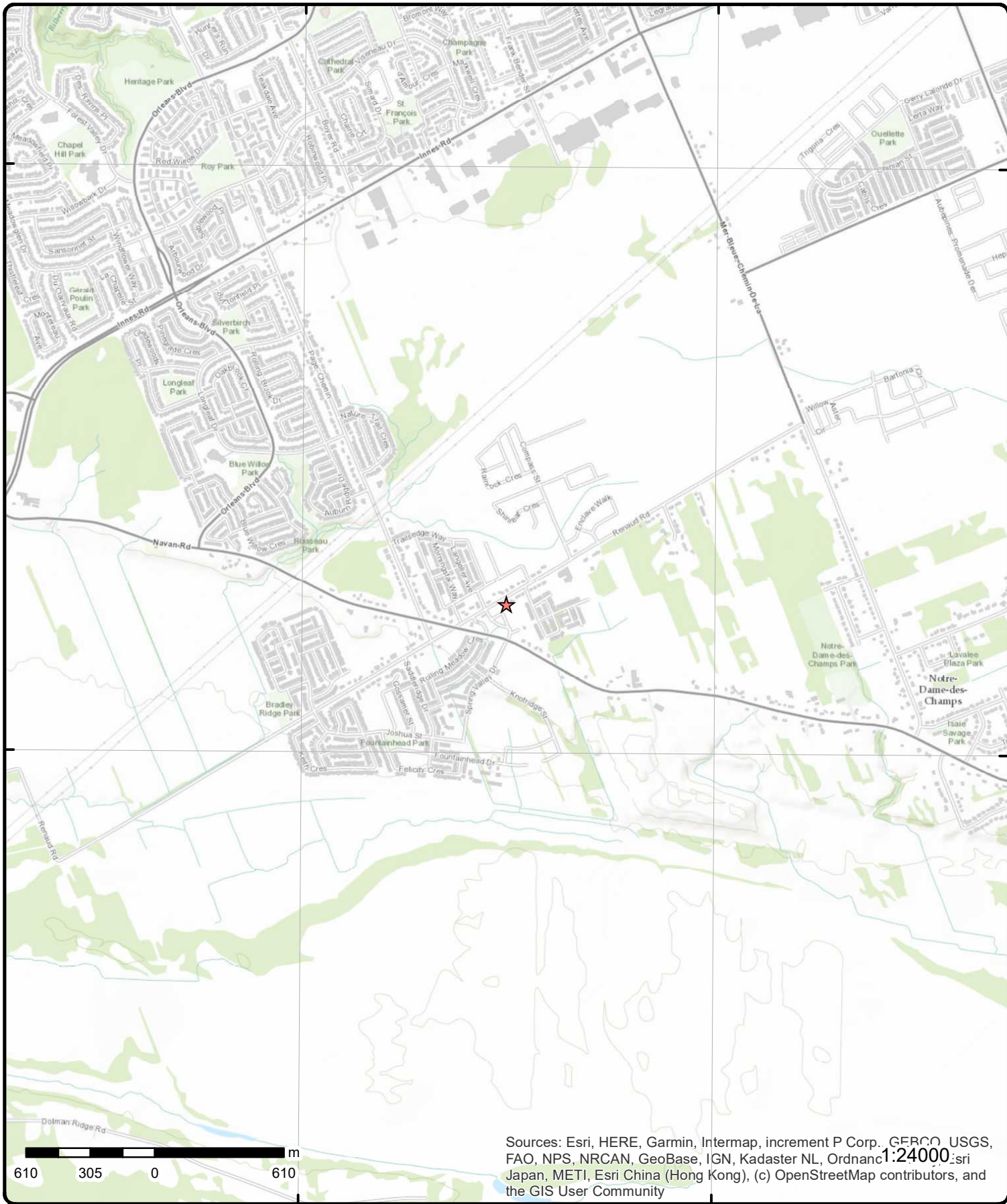
75°30"W

45°27'N

45°27'N

45°25'30"N

45°25'30"N



Sources: Esri, HERE, Garmin, Intermap, increment P Corp., GEBCO, USGS, FAO, NPS, NRCAN, GeoBase, IGN, Kadaster NL, Ordnance Survey, Esri Japan, METI, Esri China (Hong Kong), (c) OpenStreetMap contributors, and the GIS User Community

Topographic Map

Order Number: 23032901201

Address: 6208 Renaud Road, ON



Source: ESRI World Topographic Map

© ERIS Information Limited Partnership

Detail Report

Map Key	Number of Records	Direction/ Distance (m)	Elev/Diff (m)	Site	DB
<u>1</u>	1 of 1	SSW/15.6	80.9 / 0.00	ON	BORE
Borehole ID:		615092		Inclin FLG: No	
OGF ID:		215516034		SP Status: Initial Entry	
Status:				Surv Elev: No	
Type:		Borehole		Piezometer: No	
Use:				Primary Name:	
Completion Date:		FEB-1962		Municipality:	
Static Water Level:				Lot:	
Primary Water Use:				Township:	
Sec. Water Use:				Latitude DD: 45.431212	
Total Depth m:		44.2		Longitude DD: -75.512634	
Depth Ref:		Ground Surface		UTM Zone: 18	
Depth Elev:				Easting: 459901	
Drill Method:				Northing: 5030982	
Orig Ground Elev m:		85.3		Location Accuracy:	
Elev Reliabil Note:				Accuracy: Not Applicable	
DEM Ground Elev m:		86.3			
Concession:					
Location D:					
Survey D:					
Comments:					

Borehole Geology Stratum

<p>Geology Stratum ID: 218400388</p> <p>Top Depth: 24.4</p> <p>Bottom Depth: 27.1</p> <p>Material Color:</p> <p>Material 1: Boulders</p> <p>Material 2: Sand</p> <p>Material 3:</p> <p>Material 4:</p> <p>Gsc Material Description:</p> <p>Stratum Description: BOULDERS.</p>	<p>Mat Consistency:</p> <p>Material Moisture:</p> <p>Material Texture:</p> <p>Non Geo Mat Type:</p> <p>Geologic Formation:</p> <p>Geologic Group:</p> <p>Geologic Period:</p> <p>Depositional Gen:</p>
<p>Geology Stratum ID: 218400389</p> <p>Top Depth: 27.1</p> <p>Bottom Depth: 44.2</p> <p>Material Color: Grey</p> <p>Material 1: Limestone</p> <p>Material 2:</p> <p>Material 3:</p> <p>Material 4:</p> <p>Gsc Material Description:</p> <p>Stratum Description: LIMESTONE. GREY. 00145 FEET.D. CLAY. GREY,FIRM. 00010 040 00100 067 004000300 **Note: Many records provided by the department have a truncated [Stratum Description] field.</p>	<p>Mat Consistency: Firm</p> <p>Material Moisture:</p> <p>Material Texture:</p> <p>Non Geo Mat Type:</p> <p>Geologic Formation:</p> <p>Geologic Group:</p> <p>Geologic Period:</p> <p>Depositional Gen:</p>
<p>Geology Stratum ID: 218400387</p> <p>Top Depth: 0</p> <p>Bottom Depth: 24.4</p> <p>Material Color:</p> <p>Material 1: Clay</p> <p>Material 2:</p>	<p>Mat Consistency:</p> <p>Material Moisture:</p> <p>Material Texture:</p> <p>Non Geo Mat Type:</p> <p>Geologic Formation:</p> <p>Geologic Group:</p>

Map Key	Number of Records	Direction/ Distance (m)	Elev/Diff (m)	Site	DB
---------	-------------------	----------------------------	------------------	------	----

Material 3:
Material 4:
Gsc Material Description:
Stratum Description: CLAY.

Geologic Period:
Depositional Gen:

Source

Source Type: Data Survey
Source Orig: Geological Survey of Canada
Source Date: 1956-1972
Confidence:
Observatio:
Source Name: Urban Geology Automated Information System (UGAIS)
Source Details: File: OTTAWA2.txt RecordID: 07600 NTS_Sheet:
Confiden 1:

Source Appl: Spatial/Tabular
Source Iden: 1
Scale or Res: Varies
Horizontal: NAD27
Verticalda: Mean Average Sea Level

Source List

Source Identifier: 1
Source Type: Data Survey
Source Date: 1956-1972
Scale or Resolution: Varies
Source Name: Urban Geology Automated Information System (UGAIS)
Source Originators: Geological Survey of Canada

Horizontal Datum: NAD27
Vertical Datum: Mean Average Sea Level
Projection Name: Universal Transverse Mercator

2 1 of 1 SSW/15.8 80.9 / 0.00 lot 4 con 4 ON WWIS

Well ID: 1501523
Construction Date:
Use 1st: Livestock
Use 2nd: Domestic
Final Well Status: Water Supply
Water Type:
Casing Material:
Audit No:
Tag:
Constructn Method:
Elevation (m):
Elevatn Reliabilty:
Depth to Bedrock:
Well Depth:
Overburden/Bedrock:
Pump Rate:
Static Water Level:
Clear/Cloudy:
Municipality: GLOUCESTER TOWNSHIP
Site Info:

Flowing (Y/N):
Flow Rate:
Data Entry Status:
Data Src: 1
Date Received: 01-Jun-1962 00:00:00
Selected Flag: TRUE
Abandonment Rec:
Contractor: 1504
Form Version: 1
Owner:
County: OTTAWA-CARLETON
Lot: 004
Concession: 04
Concession Name: OF
Easting NAD83:
Northing NAD83:
Zone:
UTM Reliability:

PDF URL (Map): https://d2khazk8e83rdv.cloudfront.net/moe_mapping/downloads/2Water/Wells_pdfs/150\1501523.pdf

Additional Detail(s) (Map)

Well Completed Date: 1962/02/27
Year Completed: 1962
Depth (m): 44.196
Latitude: 45.4312101792863
Longitude: -75.5126341523704
Path: 150\1501523.pdf

Bore Hole Information

Map Key	Number of Records	Direction/ Distance (m)	Elev/Diff (m)	Site	DB
Bore Hole ID:	10023566			Elevation:	
DP2BR:				Elevrc:	
Spatial Status:				Zone:	18
Code OB:				East83:	459900.80
Code OB Desc:				North83:	5030982.00
Open Hole:				Org CS:	
Cluster Kind:				UTMRC:	5
Date Completed:	27-Feb-1962 00:00:00			UTMRC Desc:	margin of error : 100 m - 300 m
Remarks:				Location Method:	p5
Loc Method Desc:		Original Pre1985 UTM Rel Code 5: margin of error : 100 m - 300 m			
Elevrc Desc:					
Location Source Date:					
Improvement Location Source:					
Improvement Location Method:					
Source Revision Comment:					
Supplier Comment:					

**Overburden and Bedrock
Materials Interval**

Formation ID: 930992066
Layer: 3
Color: 2
General Color: GREY
Mat1: 15
Most Common Material: LIMESTONE
Mat2:
Mat2 Desc:
Mat3:
Mat3 Desc:
Formation Top Depth: 89.0
Formation End Depth: 145.0
Formation End Depth UOM: ft

**Overburden and Bedrock
Materials Interval**

Formation ID: 930992064
Layer: 1
Color:
General Color:
Mat1: 05
Most Common Material: CLAY
Mat2:
Mat2 Desc:
Mat3:
Mat3 Desc:
Formation Top Depth: 0.0
Formation End Depth: 80.0
Formation End Depth UOM: ft

**Overburden and Bedrock
Materials Interval**

Formation ID: 930992065
Layer: 2
Color:
General Color:
Mat1: 13
Most Common Material: BOULDERS
Mat2: 09
Mat2 Desc: MEDIUM SAND
Mat3:

Map Key	Number of Records	Direction/ Distance (m)	Elev/Diff (m)	Site	DB
Mat3 Desc:					
Formation Top Depth:		80.0			
Formation End Depth:		89.0			
Formation End Depth UOM:		ft			
<u>Method of Construction & Well Use</u>					
Method Construction ID:		961501523			
Method Construction Code:		7			
Method Construction:		Diamond			
Other Method Construction:					
<u>Pipe Information</u>					
Pipe ID:		10572136			
Casing No:		1			
Comment:					
Alt Name:					
<u>Construction Record - Casing</u>					
Casing ID:		930039991			
Layer:		1			
Material:		1			
Open Hole or Material:		STEEL			
Depth From:					
Depth To:		90.0			
Casing Diameter:		2.0			
Casing Diameter UOM:		inch			
Casing Depth UOM:		ft			
<u>Construction Record - Casing</u>					
Casing ID:		930039992			
Layer:		2			
Material:		4			
Open Hole or Material:		OPEN HOLE			
Depth From:					
Depth To:		145.0			
Casing Diameter:		2.0			
Casing Diameter UOM:		inch			
Casing Depth UOM:		ft			
<u>Results of Well Yield Testing</u>					
Pumping Test Method Desc:		PUMP			
Pump Test ID:		991501523			
Pump Set At:					
Static Level:		4.0			
Final Level After Pumping:		20.0			
Recommended Pump Depth:		20.0			
Pumping Rate:		8.0			
Flowing Rate:					
Recommended Pump Rate:		8.0			
Levels UOM:		ft			
Rate UOM:		GPM			
Water State After Test Code:		1			
Water State After Test:		CLEAR			
Pumping Test Method:		1			
Pumping Duration HR:		2			
Pumping Duration MIN:		0			

Map Key	Number of Records	Direction/ Distance (m)	Elev/Diff (m)	Site	DB
Flowing:		No			
<u>Water Details</u>					
Water ID:	933454233				
Layer:	1				
Kind Code:	1				
Kind:	FRESH				
Water Found Depth:	145.0				
Water Found Depth UOM:	ft				
<u>Links</u>					
Bore Hole ID:	10023566			Tag No:	
Depth M:	44.196			Contractor:	1504
Year Completed:	1962			Path:	150\1501523.pdf
Well Completed Dt:	1962/02/27			Latitude:	45.4312101792863
Audit No:				Longitude:	-75.5126341523704

<u>3</u>	1 of 1	E/32.6	80.9 / 0.00	lot 4 con 4 ON	WWIS
Well ID:	1501526			Flowing (Y/N):	
Construction Date:				Flow Rate:	
Use 1st:	Domestic			Data Entry Status:	
Use 2nd:	0			Data Src:	1
Final Well Status:	Water Supply			Date Received:	14-Feb-1967 00:00:00
Water Type:				Selected Flag:	TRUE
Casing Material:				Abandonment Rec:	
Audit No:				Contractor:	1504
Tag:				Form Version:	1
Constructn Method:				Owner:	
Elevation (m):				County:	OTTAWA-CARLETON
Elevatn Reliability:				Lot:	004
Depth to Bedrock:				Concession:	04
Well Depth:				Concession Name:	OF
Overburden/Bedrock:				Easting NAD83:	
Pump Rate:				Northing NAD83:	
Static Water Level:				Zone:	
Clear/Cloudy:				UTM Reliability:	
Municipality:	GLOUCESTER TOWNSHIP				
Site Info:					
PDF URL (Map):	https://d2khazk8e83rdv.cloudfront.net/moe_mapping/downloads/2Water/Wells_pdfs/150\1501526.pdf				

Additional Detail(s) (Map)

Well Completed Date:	1966/08/16
Year Completed:	1966
Depth (m):	35.6616
Latitude:	45.4313922041632
Longitude:	-75.5121883534403
Path:	150\1501526.pdf

Bore Hole Information

Bore Hole ID:	10023569	Elevation:	
DP2BR:		Elevrc:	
Spatial Status:		Zone:	18
Code OB:		East83:	459935.80
Code OB Desc:		North83:	5031002.00
Open Hole:		Org CS:	

Map Key	Number of Records	Direction/ Distance (m)	Elev/Diff (m)	Site	DB
Cluster Kind:				UTMRC:	5
Date Completed:	16-Aug-1966 00:00:00			UTMRC Desc:	margin of error : 100 m - 300 m
Remarks:				Location Method:	p5
Loc Method Desc:		Original Pre1985 UTM Rel Code 5: margin of error : 100 m - 300 m			
Elevrc Desc:					
Location Source Date:					
Improvement Location Source:					
Improvement Location Method:					
Source Revision Comment:					
Supplier Comment:					
<u>Overburden and Bedrock</u>					
<u>Materials Interval</u>					
Formation ID:		930992073			
Layer:		1			
Color:		3			
General Color:		BLUE			
Mat1:		05			
Most Common Material:		CLAY			
Mat2:					
Mat2 Desc:					
Mat3:					
Mat3 Desc:					
Formation Top Depth:		0.0			
Formation End Depth:		75.0			
Formation End Depth UOM:		ft			
<u>Overburden and Bedrock</u>					
<u>Materials Interval</u>					
Formation ID:		930992074			
Layer:		2			
Color:		2			
General Color:		GREY			
Mat1:		15			
Most Common Material:		LIMESTONE			
Mat2:					
Mat2 Desc:					
Mat3:					
Mat3 Desc:					
Formation Top Depth:		75.0			
Formation End Depth:		117.0			
Formation End Depth UOM:		ft			
<u>Method of Construction & Well</u>					
<u>Use</u>					
Method Construction ID:		961501526			
Method Construction Code:		7			
Method Construction:		Diamond			
Other Method Construction:					
<u>Pipe Information</u>					
Pipe ID:		10572139			
Casing No:		1			
Comment:					
Alt Name:					
<u>Construction Record - Casing</u>					

Map Key	Number of Records	Direction/ Distance (m)	Elev/Diff (m)	Site	DB
Casing ID: 930039998					
Layer: 2					
Material: 4					
Open Hole or Material: OPEN HOLE					
Depth From:					
Depth To: 117.0					
Casing Diameter: 2.0					
Casing Diameter UOM: inch					
Casing Depth UOM: ft					
<u>Construction Record - Casing</u>					
Casing ID: 930039997					
Layer: 1					
Material: 1					
Open Hole or Material: STEEL					
Depth From:					
Depth To: 100.0					
Casing Diameter: 2.0					
Casing Diameter UOM: inch					
Casing Depth UOM: ft					
<u>Results of Well Yield Testing</u>					
Pumping Test Method Desc: PUMP					
Pump Test ID: 991501526					
Pump Set At:					
Static Level: 30.0					
Final Level After Pumping: 60.0					
Recommended Pump Depth: 60.0					
Pumping Rate: 8.0					
Flowing Rate:					
Recommended Pump Rate: 6.0					
Levels UOM: ft					
Rate UOM: GPM					
Water State After Test Code: 1					
Water State After Test: CLEAR					
Pumping Test Method: 1					
Pumping Duration HR: 2					
Pumping Duration MIN: 0					
Flowing: No					
<u>Water Details</u>					
Water ID: 933454236					
Layer: 1					
Kind Code: 3					
Kind: SULPHUR					
Water Found Depth: 117.0					
Water Found Depth UOM: ft					
<u>Links</u>					
Bore Hole ID: 10023569		Tag No:			
Depth M: 35.6616		Contractor: 1504			
Year Completed: 1966		Path: 150\1501526.pdf			
Well Completed Dt: 1966/08/16		Latitude: 45.4313922041632			
Audit No:		Longitude: -75.5121883534403			

Map Key	Number of Records	Direction/ Distance (m)	Elev/Diff (m)	Site	DB	
				Incident Id: Incident No: 833420 Incident Reported Dt: Type: FS-Pipeline Incident Status Code: Pipeline Damage Reason Est Tank Status: RC Established Task No: 3882598 Spills Action Centre: Fuel Type: Fuel Occurrence Tp: Date of Occurrence: Occurrence Start Dt: 2012/05/17 Depth: Customer Acct Name: Incident Address: Operation Type: Pipeline Type: Regulator Type: Summary: 6219 Renaud Road, Ottawa - 1/2" Pipeline Hit Reported By: Alan.Armstrong@enbridge.com Affiliation: Occurrence Desc: Damage Reason: Excavation practices not sufficient Notes:	Pipe Material: Fuel Category: Natural Gas Health Impact: Environment Impact: Property Damage: Yes Service Interrupt: Enforce Policy: Yes Public Relation: Pipeline System: PSIG: Attribute Category: FS-Perform P-line Inc Invest Regulator Location: Method Details: E-mail	
4	2 of 2	N/77.2	81.9 / 1.00	6219 Renaud Road, Ottawa ON	PINC	
				Incident Id: Incident No: 588222 Incident Reported Dt: Type: FS-Pipeline Incident Status Code: Pipeline Damage Reason Est Tank Status: RC Established Task No: 3335722 Spills Action Centre: Fuel Type: Fuel Occurrence Tp: Date of Occurrence: Occurrence Start Dt: 2012/05/17 Depth: Customer Acct Name: Incident Address: Operation Type: Pipeline Type: Regulator Type: Summary: 6219 Renaud Road, Ottawa - 1/2" Pipeline Hit Reported By: Armstrong, Alan - Enbridge Affiliation: Occurrence Desc: Damage Reason: Excavation practices not sufficient Notes:	Pipe Material: Fuel Category: Natural Gas Health Impact: Environment Impact: Property Damage: Yes Service Interrupt: Enforce Policy: Yes Public Relation: Pipeline System: PSIG: Attribute Category: FS-Perform P-line Inc Invest Regulator Location: Method Details: E-mail	
5	1 of 1	ENE/88.7	80.9 / 0.00	6230 Renaud Road, Ottawa ON	PINC	
				Incident Id: Incident No: 2746686 Incident Reported Dt: 590120 Type: FS-Pipeline Incident Status Code: Pipeline Damage Reason Est Tank Status: RC Established	Pipe Material: Plastic Fuel Category: Natural Gas Health Impact: No Environment Impact: No Property Damage: Yes Service Interrupt: Yes	

Map Key	Number of Records	Direction/ Distance (m)	Elev/Diff (m)	Site	DB
Task No:	3341731			Enforce Policy:	Yes
Spills Action Centre:				Public Relation:	No
Fuel Type:	Natural Gas			Pipeline System:	
Fuel Occurrence Tp:	Pipeline Strike			PSIG:	53
Date of Occurrence:	5/5/2011 0:00			Attribute Category:	FS-Perform P-line Inc Invest
Occurrence Start Dt:	2011/06/16			Regulator Location:	Outside
Depth:	41			Method Details:	E-mail
Customer Acct Name:					
Incident Address:					
Operation Type:		Construction Site (pipeline strike)			
Pipeline Type:		Service / Riser Distribution Pipeline			
Regulator Type:		Service Regulator (up to 60 psi intake)			
Summary:		6230 Renaud Road, Ottawa - 1/2" Pipeline Hit			
Reported By:		Armstrong, Alan - Enbridge			
Affiliation:		Industry Stakeholder (Licensee/Registration/Certificate Holder, Facility Owner, etc.)			
Occurrence Desc:		failed to protect gas line			
Damage Reason:		Excavation practices not sufficient			
Notes:		debris from excavation fell on service			

<u>6</u>	1 of 1	W/136.1	80.9 / 0.00	lot 5 con 3 ON	WWIS
Well ID:	1513908			Flowing (Y/N):	
Construction Date:				Flow Rate:	
Use 1st:	Domestic			Data Entry Status:	
Use 2nd:	0			Data Src:	1
Final Well Status:	Water Supply			Date Received:	18-Mar-1974 00:00:00
Water Type:				Selected Flag:	TRUE
Casing Material:				Abandonment Rec:	
Audit No:				Contractor:	1504
Tag:				Form Version:	1
Constructn Method:				Owner:	
Elevation (m):				County:	OTTAWA-CARLETON
Elevatn Reliability:				Lot:	005
Depth to Bedrock:				Concession:	03
Well Depth:				Concession Name:	OF
Overburden/Bedrock:				Easting NAD83:	
Pump Rate:				Northing NAD83:	
Static Water Level:				Zone:	
Clear/Cloudy:				UTM Reliability:	
Municipality:		GLOUCESTER TOWNSHIP			
Site Info:					
PDF URL (Map):		https://d2khazk8e83rdv.cloudfront.net/moe_mapping/downloads/2Water/Wells_pdfs/151\1513908.pdf			

Additional Detail(s) (Map)

Well Completed Date: 1973/08/07
Year Completed: 1973
Depth (m): 42.3672
Latitude: 45.4310676954309
Longitude: -75.5142947982647
Path: 151\1513908.pdf

Bore Hole Information

Bore Hole ID: 10035890
DP2BR:
Spatial Status:
Code OB:
Code OB Desc:
Open Hole:

Elevation:
Elevrc:
Zone: 18
East83: 459770.80
North83: 5030967.00
Org CS:

Map Key	Number of Records	Direction/ Distance (m)	Elev/Diff (m)	Site	DB
Cluster Kind:				UTMRC:	4
Date Completed:	07-Aug-1973 00:00:00			UTMRC Desc:	margin of error : 30 m - 100 m
Remarks:				Location Method:	p4
Loc Method Desc:		Original Pre1985 UTM Rel Code 4: margin of error : 30 m - 100 m			
Elevrc Desc:					
Location Source Date:					
Improvement Location Source:					
Improvement Location Method:					
Source Revision Comment:					
Supplier Comment:					
<u>Overburden and Bedrock</u>					
<u>Materials Interval</u>					
Formation ID:		931024764			
Layer:		3			
Color:		6			
General Color:		BROWN			
Mat1:		19			
Most Common Material:		SLATE			
Mat2:					
Mat2 Desc:					
Mat3:					
Mat3 Desc:					
Formation Top Depth:		70.0			
Formation End Depth:		139.0			
Formation End Depth UOM:		ft			
<u>Overburden and Bedrock</u>					
<u>Materials Interval</u>					
Formation ID:		931024762			
Layer:		1			
Color:		5			
General Color:		YELLOW			
Mat1:		28			
Most Common Material:		SAND			
Mat2:					
Mat2 Desc:					
Mat3:					
Mat3 Desc:					
Formation Top Depth:		0.0			
Formation End Depth:		5.0			
Formation End Depth UOM:		ft			
<u>Overburden and Bedrock</u>					
<u>Materials Interval</u>					
Formation ID:		931024763			
Layer:		2			
Color:		3			
General Color:		BLUE			
Mat1:		05			
Most Common Material:		CLAY			
Mat2:					
Mat2 Desc:					
Mat3:					
Mat3 Desc:					
Formation Top Depth:		5.0			
Formation End Depth:		70.0			
Formation End Depth UOM:		ft			

<i>Map Key</i>	<i>Number of Records</i>	<i>Direction/ Distance (m)</i>	<i>Elev/Diff (m)</i>	<i>Site</i>	<i>DB</i>
<u>Method of Construction & Well Use</u>					
Method Construction ID:		961513908			
Method Construction Code:		7			
Method Construction:		Diamond			
Other Method Construction:					
<u>Pipe Information</u>					
Pipe ID:		10584460			
Casing No:		1			
Comment:					
Alt Name:					
<u>Construction Record - Casing</u>					
Casing ID:		930063445			
Layer:		1			
Material:		2			
Open Hole or Material:		GALVANIZED			
Depth From:					
Depth To:		73.0			
Casing Diameter:		2.0			
Casing Diameter UOM:		inch			
Casing Depth UOM:		ft			
<u>Results of Well Yield Testing</u>					
Pumping Test Method Desc:		PUMP			
Pump Test ID:		991513908			
Pump Set At:					
Static Level:		21.0			
Final Level After Pumping:		60.0			
Recommended Pump Depth:		60.0			
Pumping Rate:		6.0			
Flowing Rate:					
Recommended Pump Rate:		6.0			
Levels UOM:		ft			
Rate UOM:		GPM			
Water State After Test Code:		1			
Water State After Test:		CLEAR			
Pumping Test Method:		1			
Pumping Duration HR:		2			
Pumping Duration MIN:		0			
Flowing:		No			
<u>Draw Down & Recovery</u>					
Pump Test Detail ID:		934099680			
Test Type:		Recovery			
Test Duration:		15			
Test Level:		45.0			
Test Level UOM:		ft			
<u>Draw Down & Recovery</u>					
Pump Test Detail ID:		934380754			
Test Type:		Recovery			
Test Duration:		30			
Test Level:		30.0			
Test Level UOM:		ft			

Map Key	Number of Records	Direction/ Distance (m)	Elev/Diff (m)	Site	DB
---------	-------------------	-------------------------	---------------	------	----

Draw Down & Recovery

Pump Test Detail ID: 934899217
Test Type: Recovery
Test Duration: 60
Test Level: 21.0
Test Level UOM: ft

Draw Down & Recovery

Pump Test Detail ID: 934641329
Test Type: Recovery
Test Duration: 45
Test Level: 21.0
Test Level UOM: ft

Water Details

Water ID: 933469662
Layer: 1
Kind Code: 1
Kind: FRESH
Water Found Depth: 139.0
Water Found Depth UOM: ft

Links

Bore Hole ID: 10035890	Tag No:
Depth M: 42.3672	Contractor: 1504
Year Completed: 1973	Path: 151\1513908.pdf
Well Completed Dt: 1973/08/07	Latitude: 45.4310676954309
Audit No:	Longitude: -75.5142947982647

<u>7</u>	1 of 1	W/141.3	80.9 / 0.00	6191 Renaud Rd Ottawa ON K4B1H9	EHS
--------------------------	--------	---------	-------------	------------------------------------	-----

Order No: 20140306021	Nearest Intersection:
Status: C	Municipality:
Report Type: Standard Select Report	Client Prov/State: ON
Report Date: 17-MAR-14	Search Radius (km): .25
Date Received: 06-MAR-14	X: -75.514405
Previous Site Name:	Y: 45.431417
Lot/Building Size:	
Additional Info Ordered: Fire Insur. Maps and/or Site Plans; Title Searches; Topographic Maps; City Directory	

<u>8</u>	1 of 1	E/141.6	81.9 / 1.03	ON	BORE
--------------------------	--------	---------	-------------	----	------

Borehole ID: 616257	Inclin FLG: No
OGF ID: 215517046	SP Status: Initial Entry
Status:	Surv Elev: No
Type: Borehole	Piezometer: No
Use:	Primary Name:
Completion Date:	Municipality:
Static Water Level: 19.8	Lot:
Primary Water Use:	Township:
Sec. Water Use:	Latitude DD: 45.43167
Total Depth m: -999	Longitude DD: -75.510849
Depth Ref: Ground Surface	UTM Zone: 18

Map Key	Number of Records	Direction/ Distance (m)	Elev/Diff (m)	Site	DB
Depth Elev: Drill Method: Orig Ground Elev m: 85.3 Elev Reliabil Note: DEM Ground Elev m: 86.9 Concession: Location D: Survey D: Comments:				Easting: 460041 Northing: 5031032 Location Accuracy: Accuracy: Not Applicable	
<u>Borehole Geology Stratum</u>					
Geology Stratum ID: 218403483 Top Depth: 0 Bottom Depth: 31.1 Material Color: Material 1: Clay Material 2: Material 3: Material 4: Gsc Material Description: Stratum Description: CLAY.				Mat Consistency: Material Moisture: Material Texture: Non Geo Mat Type: Geologic Formation: Geologic Group: Geologic Period: Depositional Gen:	
Geology Stratum ID: 218403484 Top Depth: 31.1 Bottom Depth: Material Color: Material 1: Gravel Material 2: Shale Material 3: Material 4: Gsc Material Description: Stratum Description:		GRAVEL. WATER STABLE AT 215.0 FEET.Y,SOUND,STRATIFIED. 000000500010100. BEDROCK. WEATHE **Note: Many records provided by the department have a truncated [Stratum Description] field.		Mat Consistency: Material Moisture: Material Texture: Non Geo Mat Type: Geologic Formation: Geologic Group: Geologic Period: Depositional Gen:	
<u>Source</u>					
Source Type: Data Survey Source Orig: Geological Survey of Canada Source Date: 1956-1972 Confidence: M Observatio: Source Name: Urban Geology Automated Information System (UGAIS) Source Details: File: OTTAWA2.txt RecordID: 087650 NTS_Sheet: 31G05H Confiden 1: Reliable information but incomplete.				Source Appl: Spatial/Tabular Source Iden: 1 Scale or Res: Varies Horizontal: NAD27 Verticalda: Mean Average Sea Level	
<u>Source List</u>					
Source Identifier: 1 Source Type: Data Survey Source Date: 1956-1972 Scale or Resolution: Varies Source Name: Urban Geology Automated Information System (UGAIS) Source Originators: Geological Survey of Canada				Horizontal Datum: NAD27 Vertical Datum: Mean Average Sea Level Projection Name: Universal Transverse Mercator	
<u>9</u>	1 of 1	W/158.0	80.9 / 0.00	6173 Renaud Road Navan ON K4B 1H9	EHS
Order No: 20191016018 Status: C Report Type: Standard Report Report Date: 21-OCT-19				Nearest Intersection: Municipality: Client Prov/State: ON Search Radius (km): .25	

Map Key	Number of Records	Direction/ Distance (m)	Elev/Diff (m)	Site	DB
Date Received:	16-OCT-19			X:	-75.51459
Previous Site Name:				Y:	45.4311
Lot/Building Size:	0.86 acres				
Additional Info Ordered:					

10	1 of 1	WSW/172.4	80.9 / 0.00	3143 NAVAN ROAD Ottawa ON	WWIS
Well ID:	7220992			Flowing (Y/N):	
Construction Date:				Flow Rate:	
Use 1st:	Monitoring and Test Hole			Data Entry Status:	
Use 2nd:	0			Data Src:	
Final Well Status:	Test Hole			Date Received:	30-May-2014 00:00:00
Water Type:				Selected Flag:	TRUE
Casing Material:				Abandonment Rec:	
Audit No:	Z187686			Contractor:	7241
Tag:	A163076			Form Version:	7
Constructn Method:				Owner:	
Elevation (m):				County:	OTTAWA-CARLETON
Elevatn Reliability:				Lot:	
Depth to Bedrock:				Concession:	
Well Depth:				Concession Name:	
Overburden/Bedrock:				Easting NAD83:	
Pump Rate:				Northing NAD83:	
Static Water Level:				Zone:	
Clear/Cloudy:				UTM Reliability:	
Municipality:	GLOUCESTER TOWNSHIP				
Site Info:					
PDF URL (Map):	https://d2khazk8e83rdv.cloudfront.net/moe_mapping/downloads/2Water/Wells_pdfs/722\7220992.pdf				

Additional Detail(s) (Map)

Well Completed Date:	2014/04/25
Year Completed:	2014
Depth (m):	4.57
Latitude:	45.430508903886
Longitude:	-75.5144533583515
Path:	722\7220992.pdf

Bore Hole Information

Bore Hole ID:	1004790188	Elevation:	
DP2BR:		Elevrc:	
Spatial Status:		Zone:	18
Code OB:		East83:	459758.00
Code OB Desc:		North83:	5030905.00
Open Hole:		Org CS:	UTM83
Cluster Kind:		UTMRC:	4
Date Completed:	25-Apr-2014 00:00:00	UTMRC Desc:	margin of error : 30 m - 100 m
Remarks:		Location Method:	wwr
Loc Method Desc:	on Water Well Record		
Elevrc Desc:			
Location Source Date:			
Improvement Location Source:			
Improvement Location Method:			
Source Revision Comment:			
Supplier Comment:			

**Overburden and Bedrock
Materials Interval**

Map Key	Number of Records	Direction/ Distance (m)	Elev/Diff (m)	Site	DB
Formation ID:		1005166105			
Layer:		3			
Color:		2			
General Color:		GREY			
Mat1:		06			
Most Common Material:		SILT			
Mat2:		28			
Mat2 Desc:		SAND			
Mat3:		85			
Mat3 Desc:		SOFT			
Formation Top Depth:		3.9600000381469727			
Formation End Depth:		4.570000171661377			
Formation End Depth UOM:		m			
<u>Overburden and Bedrock Materials Interval</u>					
Formation ID:		1005166103			
Layer:		1			
Color:		6			
General Color:		BROWN			
Mat1:		02			
Most Common Material:		TOPSOIL			
Mat2:		28			
Mat2 Desc:		SAND			
Mat3:		85			
Mat3 Desc:		SOFT			
Formation Top Depth:		0.0			
Formation End Depth:		0.3100000023841858			
Formation End Depth UOM:		m			
<u>Overburden and Bedrock Materials Interval</u>					
Formation ID:		1005166104			
Layer:		2			
Color:		6			
General Color:		BROWN			
Mat1:		28			
Most Common Material:		SAND			
Mat2:		06			
Mat2 Desc:		SILT			
Mat3:		85			
Mat3 Desc:		SOFT			
Formation Top Depth:		0.3100000023841858			
Formation End Depth:		3.9600000381469727			
Formation End Depth UOM:		m			
<u>Annular Space/Abandonment Sealing Record</u>					
Plug ID:		1005166115			
Layer:		3			
Plug From:		1.440000057220459			
Plug To:		4.570000171661377			
Plug Depth UOM:		m			
<u>Annular Space/Abandonment Sealing Record</u>					
Plug ID:		1005166113			

Map Key	Number of Records	Direction/ Distance (m)	Elev/Diff (m)	Site	DB
Layer:		1			
Plug From:		0.0			
Plug To:		0.3100000023841858			
Plug Depth UOM:		m			
<u>Annular Space/Abandonment Sealing Record</u>					
Plug ID:		1005166114			
Layer:		2			
Plug From:		0.3100000023841858			
Plug To:		1.440000057220459			
Plug Depth UOM:		m			
<u>Method of Construction & Well Use</u>					
Method Construction ID:		1005166112			
Method Construction Code:		D			
Method Construction:		Direct Push			
Other Method Construction:					
<u>Pipe Information</u>					
Pipe ID:		1005166102			
Casing No:		0			
Comment:					
Alt Name:					
<u>Construction Record - Casing</u>					
Casing ID:		1005166108			
Layer:		1			
Material:		5			
Open Hole or Material:		PLASTIC			
Depth From:		0.0			
Depth To:		1.5199999809265137			
Casing Diameter:		4.03000020980835			
Casing Diameter UOM:		cm			
Casing Depth UOM:		m			
<u>Construction Record - Screen</u>					
Screen ID:		1005166109			
Layer:		1			
Slot:		10			
Screen Top Depth:		1.5199999809265137			
Screen End Depth:		4.570000171661377			
Screen Material:		5			
Screen Depth UOM:		m			
Screen Diameter UOM:		cm			
Screen Diameter:		4.820000171661377			
<u>Water Details</u>					
Water ID:		1005166107			
Layer:					
Kind Code:					
Kind:					
Water Found Depth:					
Water Found Depth UOM:		m			

Map Key	Number of Records	Direction/ Distance (m)	Elev/Diff (m)	Site	DB
---------	-------------------	----------------------------	------------------	------	----

Hole Diameter

Hole ID: 1005166106
Diameter: 8.25
Depth From: 0.0
Depth To: 4.570000171661377
Hole Depth UOM: m
Hole Diameter UOM: cm

Links

Bore Hole ID:	1004790188	Tag No:	A163076
Depth M:	4.57	Contractor:	7241
Year Completed:	2014	Path:	722\7220992.pdf
Well Completed Dt:	2014/04/25	Latitude:	45.430508903886
Audit No:	Z187686	Longitude:	-75.5144533583515

<u>11</u>	1 of 1	WSW/174.9	80.9 / 0.00	3143 Navan Road Navan ON K4B 1H9	EHS
---------------------------	--------	------------------	--------------------	---	------------

Order No:	20180621107	Nearest Intersection:	
Status:	C	Municipality:	
Report Type:	Custom Report	Client Prov/State:	ON
Report Date:	28-JUN-18	Search Radius (km):	.25
Date Received:	21-JUN-18	X:	-75.514428
Previous Site Name:		Y:	45.430443
Lot/Building Size:			
Additional Info Ordered:			

<u>12</u>	1 of 1	W/179.1	80.9 / 0.00	6173 Renaud Road, Ottawa ON	PINC
---------------------------	--------	----------------	--------------------	--	-------------

Incident Id:	2801790	Pipe Material:	Plastic
Incident No:	645066	Fuel Category:	Natural Gas
Incident Reported Dt:		Health Impact:	No
Type:	FS-Pipeline Incident	Environment Impact:	No
Status Code:	Pipeline Damage Reason Est	Property Damage:	Yes
Tank Status:	RC Established	Service Interrupt:	Yes
Task No:	3447797	Enforce Policy:	Yes
Spills Action Centre:		Public Relation:	No
Fuel Type:	Natural Gas	Pipeline System:	Transmission pipeline
Fuel Occurrence Tp:	Pipeline Strike	PSIG:	40
Date of Occurrence:	8/12/2011 0:00	Attribute Category:	FS-Perform P-line Inc Invest
Occurrence Start Dt:	2011/08/15	Regulator Location:	Outside
Depth:	19	Method Details:	E-mail
Customer Acct Name:			
Incident Address:			
Operation Type:	Construction Site (pipeline strike)		
Pipeline Type:	Main Distribution Pipeline		
Regulator Type:	Service Regulator (up to 60 psi intake)		
Summary:	6173 Renaud Road, Ottawa - Pipeline Hit		
Reported By:	Wayne Pilon		
Affiliation:	Industry Stakeholder (Licensee/Registration/Certificate Holder, Facility Owner, etc.)		
Occurrence Desc:	gas main damage		
Damage Reason:	Excavation practices not sufficient		
Notes:	imprudent excavation		

<u>13</u>	1 of 1	NNE/188.2	81.9 / 1.00	326 De La Melodie St Ottawa ON	SPL
---------------------------	--------	------------------	--------------------	---	------------

Map Key	Number of Records	Direction/ Distance (m)	Elev/Diff (m)	Site	DB
Ref No:	0224-B6YLXH			Discharger Report:	
Site No:	NA			Material Group:	
Incident Dt:	2018/11/29			Health/Env Conseq:	2 - Minor Environment
Year:				Client Type:	
Incident Cause:				Sector Type:	Miscellaneous Communal
Incident Event:	Leak/Break			Agency Involved:	
Contaminant Code:	15			Nearest Watercourse:	
Contaminant Name:	HYDRAULIC OIL			Site Address:	326 De La Melodie St
Contaminant Limit 1:				Site District Office:	Ottawa
Contam Limit Freq 1:				Site Postal Code:	
Contaminant UN No 1:	n/a			Site Region:	Eastern
Environment Impact:				Site Municipality:	Ottawa
Nature of Impact:				Site Lot:	
Receiving Medium:				Site Conc:	
Receiving Env:	Land			Northing:	
MOE Response:	No			Easting:	
Dt MOE Arvl on Scn:				Site Geo Ref Accu:	
MOE Reported Dt:	2018/11/29			Site Map Datum:	
Dt Document Closed:				SAC Action Class:	Land Spills
Incident Reason:	Equipment Failure			Source Type:	Motor Vehicle
Site Name:	Roadway<UNOFFICIAL>				
Site County/District:					
Municipality No:					
Site Geo Ref Meth:					
Incident Summary:	City of Ottawa; Hydraulic Oil to Road, CB from Truck				
Contaminant Qty:	60 L				

14	1 of 1	WSW/193.9	80.9 / 0.00	lot 5 con 4 ON	WWIS
--------------------	--------	-----------	-------------	-------------------	------

Well ID:	1501527			Flowing (Y/N):	
Construction Date:				Flow Rate:	
Use 1st:	Domestic			Data Entry Status:	
Use 2nd:	0			Data Src:	1
Final Well Status:	Water Supply			Date Received:	26-Oct-1960 00:00:00
Water Type:				Selected Flag:	TRUE
Casing Material:				Abandonment Rec:	
Audit No:				Contractor:	2311
Tag:				Form Version:	1
Constructn Method:				Owner:	
Elevation (m):				County:	OTTAWA-CARLETON
Elevatn Reliability:				Lot:	005
Depth to Bedrock:				Concession:	04
Well Depth:				Concession Name:	OF
Overburden/Bedrock:				Easting NAD83:	
Pump Rate:				Northing NAD83:	
Static Water Level:				Zone:	
Clear/Cloudy:				UTM Reliability:	
Municipality:	GLOUCESTER TOWNSHIP				
Site Info:					
PDF URL (Map):	https://d2khazk8e83rdv.cloudfront.net/moe_mapping/downloads/2Water/Wells_pdfs/150\1501527.pdf				

Additional Detail(s) (Map)

Well Completed Date:	1960/09/26
Year Completed:	1960
Depth (m):	48.4632
Latitude:	45.4303909018953
Longitude:	-75.5146721705755
Path:	150\1501527.pdf

Map Key	Number of Records	Direction/ Distance (m)	Elev/Diff (m)	Site	DB
---------	-------------------	----------------------------	------------------	------	----

Bore Hole Information

Bore Hole ID:	10023570	Elevation:	
DP2BR:		Elevrc:	
Spatial Status:		Zone:	18
Code OB:		East83:	459740.80
Code OB Desc:		North83:	5030892.00
Open Hole:		Org CS:	
Cluster Kind:		UTMRC:	5
Date Completed:	26-Sep-1960 00:00:00	UTMRC Desc:	margin of error : 100 m - 300 m
Remarks:		Location Method:	p5
Loc Method Desc:	Original Pre1985 UTM Rel Code 5: margin of error : 100 m - 300 m		
Elevrc Desc:			
Location Source Date:			
Improvement Location Source:			
Improvement Location Method:			
Source Revision Comment:			
Supplier Comment:			

Overburden and Bedrock

Materials Interval

Formation ID:	930992075
Layer:	1
Color:	3
General Color:	BLUE
Mat1:	05
Most Common Material:	CLAY
Mat2:	
Mat2 Desc:	
Mat3:	
Mat3 Desc:	
Formation Top Depth:	0.0
Formation End Depth:	120.0
Formation End Depth UOM:	ft

Overburden and Bedrock

Materials Interval

Formation ID:	930992076
Layer:	2
Color:	
General Color:	
Mat1:	17
Most Common Material:	SHALE
Mat2:	
Mat2 Desc:	
Mat3:	
Mat3 Desc:	
Formation Top Depth:	120.0
Formation End Depth:	159.0
Formation End Depth UOM:	ft

Method of Construction & Well

Use

Method Construction ID:	961501527
Method Construction Code:	1
Method Construction:	Cable Tool
Other Method Construction:	

Pipe Information

<i>Map Key</i>	<i>Number of Records</i>	<i>Direction/ Distance (m)</i>	<i>Elev/Diff (m)</i>	<i>Site</i>	<i>DB</i>
----------------	--------------------------	--------------------------------	----------------------	-------------	-----------

Pipe ID: 10572140
Casing No: 1
Comment:
Alt Name:

Construction Record - Casing

Casing ID: 930040000
Layer: 2
Material: 4
Open Hole or Material: OPEN HOLE
Depth From:
Depth To: 159.0
Casing Diameter: 4.0
Casing Diameter UOM: inch
Casing Depth UOM: ft

Construction Record - Casing

Casing ID: 930039999
Layer: 1
Material: 1
Open Hole or Material: STEEL
Depth From:
Depth To: 120.0
Casing Diameter: 4.0
Casing Diameter UOM: inch
Casing Depth UOM: ft

Results of Well Yield Testing

Pumping Test Method Desc: PUMP
Pump Test ID: 991501527
Pump Set At:
Static Level: 33.0
Final Level After Pumping: 40.0
Recommended Pump Depth: 40.0
Pumping Rate: 8.0
Flowing Rate:
Recommended Pump Rate: 8.0
Levels UOM: ft
Rate UOM: GPM
Water State After Test Code: 2
Water State After Test: CLOUDY
Pumping Test Method: 1
Pumping Duration HR: 1
Pumping Duration MIN: 0
Flowing: No

Water Details

Water ID: 933454237
Layer: 1
Kind Code: 3
Kind: SULPHUR
Water Found Depth: 150.0
Water Found Depth UOM: ft

Links

Bore Hole ID: 10023570 **Tag No:**

Map Key	Number of Records	Direction/ Distance (m)	Elev/Diff (m)	Site	DB
Depth M:	48.4632			Contractor:	2311
Year Completed:	1960			Path:	150\1501527.pdf
Well Completed Dt:	1960/09/26			Latitude:	45.4303909018953
Audit No:				Longitude:	-75.5146721705755

15	1 of 5	WSW/207.6	80.9 / 0.00	Claridge Homes (Carson) Inc. 3138 Navan Rd Lot 5 & 6, Concession 4 (Gloucester) Ottawa ON	CA
Certificate #:	7172-8AVK8G				
Application Year:	2010				
Issue Date:	11/19/2010				
Approval Type:	Municipal and Private Sewage Works				
Status:	Approved				
Application Type:					
Client Name:					
Client Address:					
Client City:					
Client Postal Code:					
Project Description:					
Contaminants:					
Emission Control:					

15	2 of 5	WSW/207.6	80.9 / 0.00	Claridge Homes (Carson) Inc. 3138 Navan Rd Lot 5 and 6, Concession 4 Ottawa ON	CA
Certificate #:	3070-8LGQ4W				
Application Year:	2011				
Issue Date:	9/23/2011				
Approval Type:	Municipal and Private Sewage Works				
Status:	Approved				
Application Type:					
Client Name:					
Client Address:					
Client City:					
Client Postal Code:					
Project Description:					
Contaminants:					
Emission Control:					

15	3 of 5	WSW/207.6	80.9 / 0.00	Claridge Homes (Carson) Inc. 3138 Navan Rd Lot 5 & 6, Concession 4 (Gloucester) Ottawa ON K2P 0Y6	ECA
Approval No:	7172-8AVK8G		MOE District:		
Approval Date:	2010-11-19		City:		
Status:	Approved		Longitude:		
Record Type:	ECA		Latitude:		
Link Source:	IDS		Geometry X:		
SWP Area Name:			Geometry Y:		
Approval Type:	ECA-MUNICIPAL AND PRIVATE SEWAGE WORKS				
Project Type:	MUNICIPAL AND PRIVATE SEWAGE WORKS				
Business Name:	Claridge Homes (Carson) Inc.				
Address:	3138 Navan Rd Lot 5 & 6, Concession 4 (Gloucester)				
Full Address:					
Full PDF Link:	https://www.accessenvironment.ene.gov.on.ca/instruments/0450-8A9MP2-14.pdf				
PDF Site Location:					

Map Key	Number of Records	Direction/ Distance (m)	Elev/Diff (m)	Site	DB
15	4 of 5	WSW/207.6	80.9 / 0.00	Claridge Homes (Carson) Inc. 3138 Navan Rd Lot 5 and 6, Concession 4 Ottawa ON K2P 0Y6	ECA
<p> Approval No: 3070-8LGQ4W Approval Date: 2011-09-23 Status: Approved Record Type: ECA Link Source: IDS SWP Area Name: Approval Type: ECA-MUNICIPAL AND PRIVATE SEWAGE WORKS Project Type: MUNICIPAL AND PRIVATE SEWAGE WORKS Business Name: Claridge Homes (Carson) Inc. Address: 3138 Navan Rd Lot 5 and 6, Concession 4 Full Address: Full PDF Link: https://www.accessenvironment.ene.gov.on.ca/instruments/9808-8LFQ2X-14.pdf PDF Site Location: </p>					
15	5 of 5	WSW/207.6	80.9 / 0.00	Claridge Homes (Carson) Inc. 3138 Navan Rd Ottawa ON K2P 0Y6	ECA
<p> Approval No: 9389-APSL68 Approval Date: 2017-07-31 Status: Approved Record Type: ECA Link Source: IDS SWP Area Name: Approval Type: ECA-MUNICIPAL AND PRIVATE SEWAGE WORKS Project Type: MUNICIPAL AND PRIVATE SEWAGE WORKS Business Name: Claridge Homes (Carson) Inc. Address: 3138 Navan Rd Full Address: Full PDF Link: https://www.accessenvironment.ene.gov.on.ca/instruments/4781-APPHV2-14.pdf PDF Site Location: </p>					
16	1 of 2	W/218.1	80.9 / 0.00	TREMBLAY CONSTRUCTION 700 MORNINGSTAR WAY,,OTTAWA,ON,K1W 0G6,CA ON	PINC
<p> Incident Id: Incident No: 1899738 Incident Reported Dt: 7/8/2016 Type: FS-Pipeline Incident Status Code: Tank Status: Pipeline Damage Reason Est Task No: Spills Action Centre: Fuel Type: Fuel Occurrence Tp: Date of Occurrence: Occurrence Start Dt: Depth: Customer Acct Name: TREMBLAY CONSTRUCTION Incident Address: 700 MORNINGSTAR WAY,,OTTAWA,ON,K1W 0G6,CA Operation Type: Pipeline Type: Regulator Type: Summary: Reported By: </p>					

Map Key	Number of Records	Direction/ Distance (m)	Elev/Diff (m)	Site	DB
---------	-------------------	----------------------------	------------------	------	----

Affiliation:
Occurrence Desc:
Damage Reason:
Notes:

16	2 of 2	W/218.1	80.9 / 0.00	Enbridge Gas Distribution Inc. 700 Morningstar Way Ottawa ON	SPL
Ref No:	4350-ABNHGR			Discharger Report:	
Site No:	NA			Material Group:	
Incident Dt:	2016/07/07			Health/Env Conseq:	
Year:				Client Type:	
Incident Cause:				Sector Type:	Miscellaneous Industrial
Incident Event:	Leak/Break			Agency Involved:	
Contaminant Code:	35			Nearest Watercourse:	
Contaminant Name:	NATURAL GAS (METHANE)			Site Address:	700 Morningstar Way
Contaminant Limit 1:				Site District Office:	
Contam Limit Freq 1:				Site Postal Code:	
Contaminant UN No 1:				Site Region:	
Environment Impact:				Site Municipality:	Ottawa
Nature of Impact:				Site Lot:	
Receiving Medium:				Site Conc:	
Receiving Env:	Air			Northing:	
MOE Response:	No			Easting:	
Dt MOE Arvl on Scn:				Site Geo Ref Accu:	
MOE Reported Dt:	2016/07/08			Site Map Datum:	
Dt Document Closed:	2016/08/10			SAC Action Class:	TSSA - Fuel Safety Branch - Hydrocarbon Fuel Release/Spill
Incident Reason:	Operator/Human Error			Source Type:	
Site Name:	PL Strike Site <UNOFFICIAL>				
Site County/District:					
Municipality No:					
Site Geo Ref Meth:					
Incident Summary:	TSSA: FSB 1/2" PL Strike, made safe.				
Contaminant Qty:	0 L				

17	1 of 1	NW/228.0	81.9 / 1.00	6191 RENAUD ROAD lot 5 con 3 NAVAN ON	WWIS
Well ID:	7151447			Flowing (Y/N):	
Construction Date:				Flow Rate:	
Use 1st:				Data Entry Status:	
Use 2nd:				Data Src:	
Final Well Status:	Abandoned-Other			Date Received:	17-Sep-2010 00:00:00
Water Type:				Selected Flag:	TRUE
Casing Material:				Abandonment Rec:	Yes
Audit No:	Z110670			Contractor:	1119
Tag:				Form Version:	7
Constructn Method:				Owner:	
Elevation (m):				County:	OTTAWA-CARLETON
Elevatn Reliability:				Lot:	005
Depth to Bedrock:				Concession:	03
Well Depth:				Concession Name:	OF
Overburden/Bedrock:				Easting NAD83:	
Pump Rate:				Northing NAD83:	
Static Water Level:				Zone:	
Clear/Cloudy:				UTM Reliability:	
Municipality:	GLOUCESTER TOWNSHIP				
Site Info:	PART 8				
PDF URL (Map):	https://d2khazk8e83rdv.cloudfront.net/moe_mapping/downloads/2Water/Wells_pdfs/715\7151447.pdf				

Map Key	Number of Records	Direction/ Distance (m)	Elev/Diff (m)	Site	DB
---------	-------------------	----------------------------	------------------	------	----

Additional Detail(s) (Map)

Well Completed Date: 2010/08/13
Year Completed: 2010
Depth (m): 26.7462
Latitude: 45.4328757899043
Longitude: -75.5145515699186
Path: 715\7151447.pdf

Bore Hole Information

Bore Hole ID:	1003337353	Elevation:	
DP2BR:		Elevrc:	
Spatial Status:		Zone:	18
Code OB:		East83:	459752.00
Code OB Desc:		North83:	5031168.00
Open Hole:		Org CS:	UTM83
Cluster Kind:		UTMRC:	4
Date Completed:	13-Aug-2010 00:00:00	UTMRC Desc:	margin of error : 30 m - 100 m
Remarks:		Location Method:	wwr
Loc Method Desc:	on Water Well Record		
Elevrc Desc:			
Location Source Date:			
Improvement Location Source:			
Improvement Location Method:			
Source Revision Comment:			
Supplier Comment:			

Overburden and Bedrock

Materials Interval

Formation ID: 1003430913
Layer: 1
Color:
General Color:
Mat1:
Most Common Material:
Mat2:
Mat2 Desc:
Mat3:
Mat3 Desc:
Formation Top Depth: 0.0
Formation End Depth: 87.75
Formation End Depth UOM: ft

Annular Space/Abandonment

Sealing Record

Plug ID: 1003430915
Layer: 1
Plug From: 87.75
Plug To: 6.0
Plug Depth UOM: ft

Annular Space/Abandonment

Sealing Record

Plug ID: 1003430916
Layer: 2
Plug From: 6.0
Plug To: 0.0

Map Key	Number of Records	Direction/ Distance (m)	Elev/Diff (m)	Site	DB
Plug Depth UOM:		ft			
<u>Method of Construction & Well Use</u>					
Method Construction ID:		1003430920			
Method Construction Code:					
Method Construction:					
Other Method Construction:					
<u>Pipe Information</u>					
Pipe ID:		1003430912			
Casing No:		0			
Comment:					
Alt Name:					
<u>Construction Record - Casing</u>					
Casing ID:		1003430918			
Layer:					
Material:					
Open Hole or Material:					
Depth From:					
Depth To:					
Casing Diameter:					
Casing Diameter UOM:		inch			
Casing Depth UOM:		ft			
<u>Construction Record - Screen</u>					
Screen ID:		1003430919			
Layer:					
Slot:					
Screen Top Depth:					
Screen End Depth:					
Screen Material:					
Screen Depth UOM:		ft			
Screen Diameter UOM:		inch			
Screen Diameter:					
<u>Water Details</u>					
Water ID:		1003430917			
Layer:					
Kind Code:					
Kind:					
Water Found Depth:					
Water Found Depth UOM:		ft			
<u>Hole Diameter</u>					
Hole ID:		1003430914			
Diameter:					
Depth From:					
Depth To:					
Hole Depth UOM:		ft			
Hole Diameter UOM:		inch			
<u>Links</u>					

Map Key	Number of Records	Direction/ Distance (m)	Elev/Diff (m)	Site	DB
Bore Hole ID:	1003337353			Tag No:	
Depth M:	26.7462			Contractor:	1119
Year Completed:	2010			Path:	715\7151447.pdf
Well Completed Dt:	2010/08/13			Latitude:	45.4328757899043
Audit No:	Z110670			Longitude:	-75.5145515699186

18	1 of 1	NNW/231.7	81.9 / 1.00	Glenview Homes (Renaud) Ltd. 6211 Renaud Rd Ottawa ON K2P 2R3	ECA
Approval No:	8624-AY8HFW			MOE District:	
Approval Date:	2018-05-03			City:	
Status:	Approved			Longitude:	
Record Type:	ECA			Latitude:	
Link Source:	IDS			Geometry X:	
SWP Area Name:				Geometry Y:	
Approval Type:	ECA-MUNICIPAL AND PRIVATE SEWAGE WORKS				
Project Type:	MUNICIPAL AND PRIVATE SEWAGE WORKS				
Business Name:	Glenview Homes (Renaud) Ltd.				
Address:	6211 Renaud Rd				
Full Address:					
Full PDF Link:	https://www.accessenvironment.ene.gov.on.ca/instruments/5408-AXZKTH-14.pdf				
PDF Site Location:					

19	1 of 1	WSW/233.3	80.9 / 0.00	lot 5 con 4 ON	WWIS
Well ID:	1509638			Flowing (Y/N):	
Construction Date:				Flow Rate:	
Use 1st:	Domestic			Data Entry Status:	
Use 2nd:	0			Data Src:	1
Final Well Status:	Water Supply			Date Received:	15-Jun-1968 00:00:00
Water Type:				Selected Flag:	TRUE
Casing Material:				Abandonment Rec:	
Audit No:				Contractor:	1517
Tag:				Form Version:	1
Constructn Method:				Owner:	
Elevation (m):				County:	OTTAWA-CARLETON
Elevatn Reliabilty:				Lot:	005
Depth to Bedrock:				Concession:	04
Well Depth:				Concession Name:	OF
Overburden/Bedrock:				Easting NAD83:	
Pump Rate:				Northing NAD83:	
Static Water Level:				Zone:	
Clear/Cloudy:				UTM Reliability:	
Municipality:	GLOUCESTER TOWNSHIP				
Site Info:					
PDF URL (Map):	https://d2khazk8e83rdv.cloudfront.net/moe_mapping/downloads/2Water/Wells_pdfs/150\1509638.pdf				

Additional Detail(s) (Map)

Well Completed Date:	1968/02/01
Year Completed:	1968
Depth (m):	39.0144
Latitude:	45.430298587908
Longitude:	-75.5151826894742
Path:	150\1509638.pdf

Bore Hole Information

Map Key	Number of Records	Direction/ Distance (m)	Elev/Diff (m)	Site	DB
Bore Hole ID:	10031670			Elevation:	
DP2BR:				Elevrc:	
Spatial Status:				Zone:	18
Code OB:				East83:	459700.80
Code OB Desc:				North83:	5030882.00
Open Hole:				Org CS:	
Cluster Kind:				UTMRC:	5
Date Completed:	01-Feb-1968 00:00:00			UTMRC Desc:	margin of error : 100 m - 300 m
Remarks:				Location Method:	p5
Loc Method Desc:		Original Pre1985 UTM Rel Code 5: margin of error : 100 m - 300 m			
Elevrc Desc:					
Location Source Date:					
Improvement Location Source:					
Improvement Location Method:					
Source Revision Comment:					
Supplier Comment:					

**Overburden and Bedrock
Materials Interval**

Formation ID:	931012635
Layer:	1
Color:	
General Color:	
Mat1:	23
Most Common Material:	PREVIOUSLY DUG
Mat2:	
Mat2 Desc:	
Mat3:	
Mat3 Desc:	
Formation Top Depth:	0.0
Formation End Depth:	12.0
Formation End Depth UOM:	ft

**Overburden and Bedrock
Materials Interval**

Formation ID:	931012636
Layer:	2
Color:	
General Color:	
Mat1:	07
Most Common Material:	QUICKSAND
Mat2:	
Mat2 Desc:	
Mat3:	
Mat3 Desc:	
Formation Top Depth:	12.0
Formation End Depth:	30.0
Formation End Depth UOM:	ft

**Overburden and Bedrock
Materials Interval**

Formation ID:	931012637
Layer:	3
Color:	3
General Color:	BLUE
Mat1:	05
Most Common Material:	CLAY
Mat2:	
Mat2 Desc:	
Mat3:	

Map Key	Number of Records	Direction/ Distance (m)	Elev/Diff (m)	Site	DB
Mat3 Desc:					
Formation Top Depth:		30.0			
Formation End Depth:		110.0			
Formation End Depth UOM:		ft			
<u>Overburden and Bedrock</u>					
<u>Materials Interval</u>					
Formation ID:		931012639			
Layer:		5			
Color:		8			
General Color:		BLACK			
Mat1:		26			
Most Common Material:		ROCK			
Mat2:					
Mat2 Desc:					
Mat3:					
Mat3 Desc:					
Formation Top Depth:		118.0			
Formation End Depth:		128.0			
Formation End Depth UOM:		ft			
<u>Overburden and Bedrock</u>					
<u>Materials Interval</u>					
Formation ID:		931012638			
Layer:		4			
Color:					
General Color:					
Mat1:		28			
Most Common Material:		SAND			
Mat2:					
Mat2 Desc:					
Mat3:					
Mat3 Desc:					
Formation Top Depth:		110.0			
Formation End Depth:		118.0			
Formation End Depth UOM:		ft			
<u>Method of Construction & Well</u>					
<u>Use</u>					
Method Construction ID:		961509638			
Method Construction Code:		1			
Method Construction:		Cable Tool			
Other Method Construction:					
<u>Pipe Information</u>					
Pipe ID:		10580240			
Casing No:		1			
Comment:					
Alt Name:					
<u>Construction Record - Casing</u>					
Casing ID:		930055980			
Layer:		2			
Material:		4			
Open Hole or Material:		OPEN HOLE			
Depth From:					
Depth To:		128.0			

Map Key	Number of Records	Direction/ Distance (m)	Elev/Diff (m)	Site	DB
Casing Diameter:		5.0			
Casing Diameter UOM:		inch			
Casing Depth UOM:		ft			
<u>Construction Record - Casing</u>					
Casing ID:		930055979			
Layer:		1			
Material:		1			
Open Hole or Material:		STEEL			
Depth From:					
Depth To:		118.0			
Casing Diameter:		5.0			
Casing Diameter UOM:		inch			
Casing Depth UOM:		ft			
<u>Results of Well Yield Testing</u>					
Pumping Test Method Desc:		PUMP			
Pump Test ID:		991509638			
Pump Set At:					
Static Level:		25.0			
Final Level After Pumping:		40.0			
Recommended Pump Depth:		50.0			
Pumping Rate:		8.0			
Flowing Rate:					
Recommended Pump Rate:		4.0			
Levels UOM:		ft			
Rate UOM:		GPM			
Water State After Test Code:		2			
Water State After Test:		CLOUDY			
Pumping Test Method:		1			
Pumping Duration HR:		0			
Pumping Duration MIN:		30			
Flowing:		No			
<u>Water Details</u>					
Water ID:		933464524			
Layer:		1			
Kind Code:		1			
Kind:		FRESH			
Water Found Depth:		127.0			
Water Found Depth UOM:		ft			
<u>Links</u>					
Bore Hole ID:		10031670		Tag No:	
Depth M:		39.0144		Contractor:	1517
Year Completed:		1968		Path:	150\1509638.pdf
Well Completed Dt:		1968/02/01		Latitude:	45.430298587908
Audit No:				Longitude:	-75.5151826894742

20	1 of 1	SE/245.7	80.9 / 0.00	3225 NAVAN ROAD lot 5 con 4 OTTAWA ON	WWIS
Well ID:		7254951		Flowing (Y/N):	
Construction Date:				Flow Rate:	
Use 1st:		Not Used		Data Entry Status:	
Use 2nd:				Data Src:	
Final Well Status:		Abandoned-Other		Date Received:	29-Dec-2015 00:00:00
Water Type:				Selected Flag:	TRUE

Map Key	Number of Records	Direction/ Distance (m)	Elev/Diff (m)	Site	DB
Casing Material:				Abandonment Rec:	Yes
Audit No:	Z220167			Contractor:	4875
Tag:				Form Version:	7
Constructn Method:				Owner:	
Elevation (m):				County:	OTTAWA-CARLETON
Elevatn Reliabilty:				Lot:	005
Depth to Bedrock:				Concession:	04
Well Depth:				Concession Name:	OF
Overburden/Bedrock:				Easting NAD83:	
Pump Rate:				Northing NAD83:	
Static Water Level:				Zone:	
Clear/Cloudy:				UTM Reliability:	
Municipality:		GLOUCESTER TOWNSHIP			
Site Info:					
PDF URL (Map):		https://d2khazk8e83rdv.cloudfront.net/moe_mapping/downloads/2Water/Wells_pdfs/725\7254951.pdf			
<u>Additional Detail(s) (Map)</u>					
Well Completed Date:		2015/12/09			
Year Completed:		2015			
Depth (m):					
Latitude:		45.4294351183395			
Longitude:		-75.5110303412974			
Path:		725\7254951.pdf			
<u>Bore Hole Information</u>					
Bore Hole ID:	1005846525			Elevation:	
DP2BR:				Elevrc:	
Spatial Status:				Zone:	18
Code OB:				East83:	460025.00
Code OB Desc:				North83:	5030784.00
Open Hole:				Org CS:	UTM83
Cluster Kind:				UTMRC:	4
Date Completed:	09-Dec-2015 00:00:00			UTMRC Desc:	margin of error : 30 m - 100 m
Remarks:				Location Method:	wwr
Loc Method Desc:		on Water Well Record			
Elevrc Desc:					
Location Source Date:					
Improvement Location Source:					
Improvement Location Method:					
Source Revision Comment:					
Supplier Comment:					
<u>Annular Space/Abandonment Sealing Record</u>					
Plug ID:	1005954067				
Layer:	1				
Plug From:	0.0				
Plug To:					
Plug Depth UOM:	m				
<u>Method of Construction & Well Use</u>					
Method Construction ID:	1005954066				
Method Construction Code:					
Method Construction:					
Other Method Construction:					

Map Key	Number of Records	Direction/ Distance (m)	Elev/Diff (m)	Site	DB
<u>Pipe Information</u>					
Pipe ID:		1005954058			
Casing No:		0			
Comment:					
Alt Name:					
<u>Construction Record - Casing</u>					
Casing ID:		1005954063			
Layer:					
Material:					
Open Hole or Material:					
Depth From:					
Depth To:					
Casing Diameter:					
Casing Diameter UOM:		cm			
Casing Depth UOM:		m			
<u>Construction Record - Screen</u>					
Screen ID:		1005954064			
Layer:					
Slot:					
Screen Top Depth:					
Screen End Depth:					
Screen Material:					
Screen Depth UOM:		m			
Screen Diameter UOM:		cm			
Screen Diameter:					
<u>Results of Well Yield Testing</u>					
Pumping Test Method Desc:					
Pump Test ID:		1005954059			
Pump Set At:					
Static Level:		11.300000190734863			
Final Level After Pumping:					
Recommended Pump Depth:					
Pumping Rate:					
Flowing Rate:					
Recommended Pump Rate:					
Levels UOM:		m			
Rate UOM:		LPM			
Water State After Test Code:		0			
Water State After Test:					
Pumping Test Method:		0			
Pumping Duration HR:					
Pumping Duration MIN:					
Flowing:		No			
<u>Water Details</u>					
Water ID:		1005954062			
Layer:					
Kind Code:					
Kind:					
Water Found Depth:					
Water Found Depth UOM:		m			
<u>Hole Diameter</u>					

<i>Map Key</i>	<i>Number of Records</i>	<i>Direction/ Distance (m)</i>	<i>Elev/Diff (m)</i>	<i>Site</i>	<i>DB</i>
<i>Hole ID:</i>		1005954061			
<i>Diameter:</i>		12.199999809265137			
<i>Depth From:</i>		0.0			
<i>Depth To:</i>		32.70000076293945			
<i>Hole Depth UOM:</i>		m			
<i>Hole Diameter UOM:</i>		cm			

Links

<i>Bore Hole ID:</i>	1005846525	<i>Tag No:</i>	4875
<i>Depth M:</i>		<i>Contractor:</i>	725\7254951.pdf
<i>Year Completed:</i>	2015	<i>Path:</i>	45.4294351183395
<i>Well Completed Dt:</i>	2015/12/09	<i>Latitude:</i>	-75.5110303412974
<i>Audit No:</i>	Z220167	<i>Longitude:</i>	

Unplottable Summary

Total: 55 Unplottable sites

DB	Company Name/Site Name	Address	City	Postal
CA	GLOUCESTER CITY	NAVAN RD.	GLOUCESTER CITY ON	
CA	APEX CONST. (VAULTEX CONST.)	NAVAN RD.	GLOUCESTER CITY ON	
CA	Claridge Homes (Carson) Inc.		Ottawa ON	
CA	HUNEALT WASTE MANAGEMENT LTD.	NAVAN RD.,LEACHATE EFF. P.S.	GLOUCESTER ON	
CA	Page Road Pond No. 1	Pt. of Lot 5, Concession 3 O.F., Plan 4R-7806	Gloucester ON	
CA	Minto Communities Inc.	Part 3, RP 4R-7806, Ward (2), Orleans	Ottawa ON	
CA	Rideau Forest Development Ltd.	Part of Lot 5, Concession 3, Geographic Township of Osgoode	Ottawa ON	
CA	Claridge Homes (Carson) Inc.		Ottawa ON	
CA	Minto Communities Inc.		Ottawa ON	
CA	Minto Communities Inc.	Ward 21	Ottawa ON	
CA	Minto Communities Inc.	Ward 21	Ottawa ON	
CA	HUNEALT WASTE MANAGEMENT LTD.	NAVAN RD., LEACHATE EFF. P.S.	GLOUCESTER ON	
EBR	Minto Communities		ON	
EBR	Minto Communities Inc.	Ottawa, Ontario CITY OF OTTAWA	ON	
ECA	Minto Communities Inc.		Ottawa ON	K1P 0B6
ECA	City of Ottawa	Navan Road	Ottawa ON	K1S 5K2
ECA	Minto Communities Inc.		Ottawa ON	K1P 0B6
ECA	Minto Communities Inc.		Ottawa ON	K1P 0B6

ECA	City of Ottawa	Navan Rd	Ottawa ON	K2G 6J8
ECA	Claridge Homes (Carson) Inc.		Ottawa ON	K2P 0Y6
ECA	Minto Communities Inc.		Ottawa ON	K1P 0B6
ECA	Minto Communities Inc.		Ottawa ON	K1P 0B6
ECA	Minto Communities Inc.	(Ottawa Front)	Ottawa ON	K1P 0B6
ECA	Minto Communities Inc.		Ottawa ON	K1P 0B6
ECA	Minto Communities Inc.		Ottawa ON	K1P 0B6
ECA	Minto Communities Inc.		Ottawa ON	K1P 0B6
ECA	Minto Communities Inc.		Ottawa ON	K1P 0B6
ECA	Minto Communities Inc.		Ottawa ON	K1P 0B6
ECA	Minto Communities Inc.		Ottawa ON	K1P 0B6
ECA	Minto Communities Inc.		Ottawa ON	K1P 0B6
ECA	Waste Management of Canada Corporation	Lot 5, 2 and 3 concession	Ottawa ON	K0A 1L0
ECA	Minto Communities Inc.		Ottawa ON	K1P 0B6
ECA	Minto Communities Inc.		Ottawa ON	K1P 0B6
ECA	Minto Communities Inc.		Ottawa ON	K1P 0B6
ECA	Minto Communities Inc.		Ottawa ON	K1P 0B6
ECA	Minto Communities Inc.	(Ottawa Front)	Ottawa ON	K1P 0B6
ECA	Minto Communities Inc.		Ottawa ON	K1P 0B6
GEN	OTTAWA-CARLTON, REGIONAL MUN OF 29-004	REGIONAL ROAD #28 (NAVAN ROAD) C/O 175 LORETTA AVENUE NORTH	OTTAWA ON	K1Y 2Z7
GEN	OTTAWA-CARLTON, REGIONAL MUN OF	REGIONAL ROAD #28 (NAVAN ROAD) C/O 175 LORETTA AVENUE NORTH	OTTAWA ON	K1Y 2Z7
LIMO		Lot 5 GORE GLOUCESTER Ottawa	ON	
LIMO		Lot 5 GORE GLOUCESTER Ottawa	ON	

PTTW	Minto Communities Inc.		ON
PTTW	Minto Communities Inc.		ON
SPL	NAVRO INC	ON MR. CALLAHAN PROPERTY NAVAN ROAD GLOUCESTER PLANT NAVAN ROAD	GLOUCESTER CITY ON
WWIS		lot 4	ON
WWIS		lot 5	ON
WWIS		lot 5	ON
WWIS		lot 5	ON
WWIS		con 4	ON
WWIS		lot 5	ON
WWIS		con 3	ON
WWIS		lot 5	ON
WWIS		lot 4	ON
WWIS		lot 5	ON
WWIS		lot 5	ON

Unplottable Report

Site: GLOUCESTER CITY
NAVAN RD. GLOUCESTER CITY ON

Database:
CA

Certificate #: 3-2067-87-
Application Year: 87
Issue Date: 11/17/1987
Approval Type: Municipal sewage
Status: Approved
Application Type:
Client Name:
Client Address:
Client City:
Client Postal Code:
Project Description:
Contaminants:
Emission Control:

Site: APEX CONST. (VAULTEX CONST.)
NAVAN RD. GLOUCESTER CITY ON

Database:
CA

Certificate #: 3-1234-86-
Application Year: 86
Issue Date: 9/11/1986
Approval Type: Municipal sewage
Status: Approved
Application Type:
Client Name:
Client Address:
Client City:
Client Postal Code:
Project Description:
Contaminants:
Emission Control:

Site: Claridge Homes (Carson) Inc.
Ottawa ON

Database:
CA

Certificate #: 8697-6Z5TCD
Application Year: 2007
Issue Date: 4/17/2007
Approval Type: Municipal and Private Sewage Works
Status: Approved
Application Type:
Client Name:
Client Address:
Client City:
Client Postal Code:
Project Description:
Contaminants:
Emission Control:

Site: HUNEAULT WASTE MANAGEMENT LTD.
NAVAN RD.,LEACHATE EFF. P.S. GLOUCESTER ON

Database:
CA

Certificate #: 3-0111-98-
Application Year: 98

Issue Date: 7/23/1998
Approval Type: Municipal sewage
Status: PEO
Application Type:
Client Name:
Client Address:
Client City:
Client Postal Code:
Project Description:
Contaminants:
Emission Control:

Site: *Page Road Pond No. 1
Pt. of Lot 5, Concession 3 O.F., Plan 4R-7806 Gloucester ON*

Database:
CA

Certificate #: 3330-4SUM4R
Application Year: 01
Issue Date: 3/7/01
Approval Type: Municipal & Private sewage
Status: Approved
Application Type: New Certificate of Approval
Client Name: Corporation of the City of Ottawa
Client Address: 1595, Telesat Court
Client City: Gloucester
Client Postal Code: K1G 3V5
Project Description: This application is for the construction of a storm water management facility (Page Road Pond No. 1) designed for storm water quality and peak flow control serving the East Urba Community.
Contaminants:
Emission Control:

Site: *Minto Communities Inc.
Part 3, RP 4R-7806, Ward (2), Orleans Ottawa ON*

Database:
CA

Certificate #: 9811-856NNC
Application Year: 2010
Issue Date: 5/7/2010
Approval Type: Municipal and Private Sewage Works
Status: Approved
Application Type:
Client Name:
Client Address:
Client City:
Client Postal Code:
Project Description:
Contaminants:
Emission Control:

Site: *Rideau Forest Development Ltd.
Part of Lot 5, Concession 3, Geographic Township of Osgoode Ottawa ON*

Database:
CA

Certificate #: 9805-6HWMA9
Application Year: 2005
Issue Date: 11/16/2005
Approval Type: Municipal and Private Sewage Works
Status: Approved
Application Type:
Client Name:
Client Address:
Client City:
Client Postal Code:
Project Description:
Contaminants:
Emission Control:

Site: Claridge Homes (Carson) Inc.
Ottawa ON

Database:
CA

Certificate #: 9611-7PUSMB
Application Year: 2009
Issue Date: 3/9/2009
Approval Type: Municipal and Private Sewage Works
Status: Approved
Application Type:
Client Name:
Client Address:
Client City:
Client Postal Code:
Project Description:
Contaminants:
Emission Control:

Site: Minto Communities Inc.
Ottawa ON

Database:
CA

Certificate #: 3058-7JZKTF
Application Year: 2008
Issue Date: 10/7/2008
Approval Type: Municipal and Private Sewage Works
Status: Approved
Application Type:
Client Name:
Client Address:
Client City:
Client Postal Code:
Project Description:
Contaminants:
Emission Control:

Site: Minto Communities Inc.
Ward 21 Ottawa ON

Database:
CA

Certificate #: 3852-7XHSD6
Application Year: 2009
Issue Date: 11/10/2009
Approval Type: Municipal and Private Sewage Works
Status: Approved
Application Type:
Client Name:
Client Address:
Client City:
Client Postal Code:
Project Description:
Contaminants:
Emission Control:

Site: Minto Communities Inc.
Ward 21 Ottawa ON

Database:
CA

Certificate #: 6616-7XYSBE
Application Year: 2009
Issue Date: 12/4/2009
Approval Type: Municipal and Private Sewage Works
Status: Approved
Application Type:
Client Name:
Client Address:
Client City:
Client Postal Code:

Project Description:
Contaminants:
Emission Control:

Site: HUNEAULT WASTE MANAGEMENT LTD.
NAVAN RD., LEACHATE EFF. P.S. GLOUCESTER ON

Database:
CA

Certificate #: 3-0111-98-
Application Year: 98
Issue Date: 3/3/1998
Approval Type: Municipal sewage
Status: PEO
Application Type:
Client Name:
Client Address:
Client City:
Client Postal Code:
Project Description:
Contaminants:
Emission Control:

Site: Minto Communities
ON

Database:
EBR

EBR Registry No:	019-2808	Decision Posted:	February 26, 2021
Ministry Ref No:	KV-C-001-19	Exception Posted:	
Notice Type:	Instrument	Section:	Section 17 (2) (c)
Notice Stage:	Decision	Act 1:	Endangered Species Act , R.S.O. 2007
Notice Date:		Act 2:	Endangered Species Act, 2007
Proposal Date:	December 4, 2020	Site Location Map:	
Year:	2020		
Instrument Type:	Permit for activities to achieve an overall benefit to a species		
Off Instrument Name:	Permit for activities with conditions to achieve overall benefit to the species (ESA s.17(2) (c))		
Posted By:	Ministry of the Environment, Conservation and Parks		
Company Name:			
Site Address:			
Location Other:			
Proponent Name:	Minto Communities		
Proponent Address:	Minto Communities 180 Kent Street Unit 200 Ottawa, ON K1P 0B6 Canada		
Comment Period:	December 4, 2020 - January 3, 2021 (30 days) Closed		
URL:	https://ero.ontario.ca/notice/019-2808		

Site Location Details:

Part of Lot 12, Concession 4, Township of March, Ottawa

Site: Minto Communities Inc.
Ottawa, Ontario CITY OF OTTAWA ON

Database:
EBR

EBR Registry No:	013-0315	Decision Posted:	
Ministry Ref No:	MNRF INST 30/17	Exception Posted:	
Notice Type:	Instrument Decision	Section:	
Notice Stage:		Act 1:	
Notice Date:	September 28, 2017	Act 2:	
Proposal Date:	April 10, 2017	Site Location Map:	
Year:	2017		
Instrument Type:	(ESA s.17(2) (c)) - Permit for activities with conditions to achieve overall benefit to the species		
Off Instrument Name:			
Posted By:			
Company Name:	Minto Communities Inc.		
Site Address:			
Location Other:			
Proponent Name:			
Proponent Address:	180 Kent Street , Suite 200, Ottawa Ontario, Canada K1P 0B6, Minto Communities Inc., 180 Kent Street , Suite		

Comment Period:
URL:

Site Location Details:

Ottawa, Ontario CITY OF OTTAWA

Site: *Minto Communities Inc.*
Ottawa ON K1P 0B6

Database:
ECA

Approval No: 7598-94TRX3
Approval Date: 2013-02-26
Status: Approved
Record Type: ECA
Link Source: IDS
SWP Area Name:
Approval Type: ECA-MUNICIPAL AND PRIVATE SEWAGE WORKS
Project Type: MUNICIPAL AND PRIVATE SEWAGE WORKS
Business Name: Minto Communities Inc.
Address:
Full Address:
Full PDF Link: <https://www.accessenvironment.ene.gov.on.ca/instruments/2553-8VDQUF-14.pdf>
PDF Site Location:

MOE District:
City:
Longitude:
Latitude:
Geometry X:
Geometry Y:

Site: *City of Ottawa*
Navan Road Ottawa ON K1S 5K2

Database:
ECA

Approval No: 2148-5PNPTW
Approval Date: 2003-07-25
Status: Approved
Record Type: ECA
Link Source: IDS
SWP Area Name:
Approval Type: ECA-Municipal Drinking Water Systems
Project Type: Municipal Drinking Water Systems
Business Name: City of Ottawa
Address: Navan Road
Full Address:
Full PDF Link:
PDF Site Location:

MOE District:
City:
Longitude:
Latitude:
Geometry X:
Geometry Y:

Site: *Minto Communities Inc.*
Ottawa ON K1P 0B6

Database:
ECA

Approval No: 1720-AKJGKQ
Approval Date: 2017-03-24
Status: Approved
Record Type: ECA
Link Source: IDS
SWP Area Name:
Approval Type: ECA-MUNICIPAL AND PRIVATE SEWAGE WORKS
Project Type: MUNICIPAL AND PRIVATE SEWAGE WORKS
Business Name: Minto Communities Inc.
Address:
Full Address:
Full PDF Link: <https://www.accessenvironment.ene.gov.on.ca/instruments/1769-AKEQQZ-14.pdf>
PDF Site Location:

MOE District:
City:
Longitude:
Latitude:
Geometry X:
Geometry Y:

Site: *Minto Communities Inc.*
Ottawa ON K1P 0B6

Database:
ECA

Approval No: 3128-AQGJ6T
MOE District:

Approval Date: 2017-08-23
Status: Approved
Record Type: ECA
Link Source: IDS
SWP Area Name:
Approval Type: ECA-MUNICIPAL AND PRIVATE SEWAGE WORKS
Project Type: MUNICIPAL AND PRIVATE SEWAGE WORKS
Business Name: Minto Communities Inc.
Address:
Full Address:
Full PDF Link: <https://www.accessenvironment.ene.gov.on.ca/instruments/4569-AQCRKJ-14.pdf>
PDF Site Location:

City:
Longitude:
Latitude:
Geometry X:
Geometry Y:

Site: **City of Ottawa**
Navan Rd Ottawa ON K2G 6J8

Database:
ECA

Approval No: 7659-ALUK3A
Approval Date: 2017-05-11
Status: Approved
Record Type: ECA
Link Source: IDS
SWP Area Name:
Approval Type: ECA-MUNICIPAL AND PRIVATE SEWAGE WORKS
Project Type: MUNICIPAL AND PRIVATE SEWAGE WORKS
Business Name: City of Ottawa
Address: Navan Rd
Full Address:
Full PDF Link: <https://www.accessenvironment.ene.gov.on.ca/instruments/2093-ALCKN7-14.pdf>
PDF Site Location:

MOE District:
City:
Longitude:
Latitude:
Geometry X:
Geometry Y:

Site: **Claridge Homes (Carson) Inc.**
Ottawa ON K2P 0Y6

Database:
ECA

Approval No: 8741-AU3KP5
Approval Date: 2017-12-20
Status: Approved
Record Type: ECA
Link Source: IDS
SWP Area Name:
Approval Type: ECA-MUNICIPAL AND PRIVATE SEWAGE WORKS
Project Type: MUNICIPAL AND PRIVATE SEWAGE WORKS
Business Name: Claridge Homes (Carson) Inc.
Address:
Full Address:
Full PDF Link: <https://www.accessenvironment.ene.gov.on.ca/instruments/1645-ATXMXA-14.pdf>
PDF Site Location:

MOE District:
City:
Longitude:
Latitude:
Geometry X:
Geometry Y:

Site: **Minto Communities Inc.**
Ottawa ON K1P 0B6

Database:
ECA

Approval No: 8605-AYUHJG
Approval Date: 2018-05-30
Status: Approved
Record Type: ECA
Link Source: IDS
SWP Area Name:
Approval Type: ECA-MUNICIPAL AND PRIVATE SEWAGE WORKS
Project Type: MUNICIPAL AND PRIVATE SEWAGE WORKS
Business Name: Minto Communities Inc.
Address:
Full Address:
Full PDF Link: <https://www.accessenvironment.ene.gov.on.ca/instruments/7723-AYKNXD-14.pdf>
PDF Site Location:

MOE District:
City:
Longitude:
Latitude:
Geometry X:
Geometry Y:

Site: Minto Communities Inc.
Ottawa ON K1P 0B6

Database:
ECA

Approval No: 7971-9EAST8
Approval Date: 2014-01-10
Status: Approved
Record Type: ECA
Link Source: IDS
SWP Area Name:
Approval Type: ECA-MUNICIPAL AND PRIVATE SEWAGE WORKS
Project Type: MUNICIPAL AND PRIVATE SEWAGE WORKS
Business Name: Minto Communities Inc.
Address:
Full Address:
Full PDF Link: <https://www.accessenvironment.ene.gov.on.ca/instruments/7322-9E4LGN-14.pdf>
PDF Site Location:

MOE District:
City:
Longitude:
Latitude:
Geometry X:
Geometry Y:

Site: Minto Communities Inc.
(Ottawa Front) Ottawa ON K1P 0B6

Database:
ECA

Approval No: 1810-9L6SH8
Approval Date: 2014-06-27
Status: Approved
Record Type: ECA
Link Source: IDS
SWP Area Name:
Approval Type: ECA-MUNICIPAL AND PRIVATE SEWAGE WORKS
Project Type: MUNICIPAL AND PRIVATE SEWAGE WORKS
Business Name: Minto Communities Inc.
Address: (Ottawa Front)
Full Address:
Full PDF Link: <https://www.accessenvironment.ene.gov.on.ca/instruments/6653-9KSHJ5-14.pdf>
PDF Site Location:

MOE District:
City:
Longitude:
Latitude:
Geometry X:
Geometry Y:

Site: Minto Communities Inc.
Ottawa ON K1P 0B6

Database:
ECA

Approval No: 0606-AHXJCH
Approval Date: 2017-02-02
Status: Approved
Record Type: ECA
Link Source: IDS
SWP Area Name:
Approval Type: ECA-MUNICIPAL AND PRIVATE SEWAGE WORKS
Project Type: MUNICIPAL AND PRIVATE SEWAGE WORKS
Business Name: Minto Communities Inc.
Address:
Full Address:
Full PDF Link: <https://www.accessenvironment.ene.gov.on.ca/instruments/4552-AHSJ74-14.pdf>
PDF Site Location:

MOE District:
City:
Longitude:
Latitude:
Geometry X:
Geometry Y:

Site: Minto Communities Inc.
Ottawa ON K1P 0B6

Database:
ECA

Approval No: 3002-8PBSB4
Approval Date: 2012-01-31
Status: Revoked and/or Replaced
Record Type: ECA
Link Source: IDS
SWP Area Name:
Approval Type: ECA-MUNICIPAL AND PRIVATE SEWAGE WORKS
Project Type: MUNICIPAL AND PRIVATE SEWAGE WORKS
Business Name: Minto Communities Inc.
Address:

MOE District:
City:
Longitude:
Latitude:
Geometry X:
Geometry Y:

Full Address:
Full PDF Link: <https://www.accessenvironment.ene.gov.on.ca/instruments/6465-8NETCD-14.pdf>
PDF Site Location:

Site: **Minto Communities Inc.** **Database:**
ECA
Ottawa ON K1P 0B6

Approval No: 8270-A3ZLU2 **MOE District:**
Approval Date: 2015-11-10 **City:**
Status: Approved **Longitude:**
Record Type: ECA **Latitude:**
Link Source: IDS **Geometry X:**
SWP Area Name: **Geometry Y:**
Approval Type: ECA-MUNICIPAL AND PRIVATE SEWAGE WORKS
Project Type: MUNICIPAL AND PRIVATE SEWAGE WORKS
Business Name: Minto Communities Inc.
Address:
Full Address:
Full PDF Link: <https://www.accessenvironment.ene.gov.on.ca/instruments/8185-A3PRB5-14.pdf>
PDF Site Location:

Site: **Minto Communities Inc.** **Database:**
ECA
Ottawa ON K1P 0B6

Approval No: 1554-8Y2HZ6 **MOE District:**
Approval Date: 2012-09-14 **City:**
Status: Revoked and/or Replaced **Longitude:**
Record Type: ECA **Latitude:**
Link Source: IDS **Geometry X:**
SWP Area Name: **Geometry Y:**
Approval Type: ECA-MUNICIPAL AND PRIVATE SEWAGE WORKS
Project Type: MUNICIPAL AND PRIVATE SEWAGE WORKS
Business Name: Minto Communities Inc.
Address:
Full Address:
Full PDF Link: <https://www.accessenvironment.ene.gov.on.ca/instruments/1100-8WTMSY-14.pdf>
PDF Site Location:

Site: **Minto Communities Inc.** **Database:**
ECA
Ottawa ON K1P 0B6

Approval No: 3053-8YJNWU **MOE District:**
Approval Date: 2012-10-01 **City:**
Status: Approved **Longitude:**
Record Type: ECA **Latitude:**
Link Source: IDS **Geometry X:**
SWP Area Name: **Geometry Y:**
Approval Type: ECA-MUNICIPAL AND PRIVATE SEWAGE WORKS
Project Type: MUNICIPAL AND PRIVATE SEWAGE WORKS
Business Name: Minto Communities Inc.
Address:
Full Address:
Full PDF Link: <https://www.accessenvironment.ene.gov.on.ca/instruments/1397-8XNJGH-14.pdf>
PDF Site Location:

Site: **Minto Communities Inc.** **Database:**
ECA
Ottawa ON K1P 0B6

Approval No: 0195-95LSVA **MOE District:**
Approval Date: 2013-03-22 **City:**
Status: Approved **Longitude:**
Record Type: ECA **Latitude:**
Link Source: IDS **Geometry X:**

SWP Area Name: **Geometry Y:**
Approval Type: ECA-MUNICIPAL AND PRIVATE SEWAGE WORKS
Project Type: MUNICIPAL AND PRIVATE SEWAGE WORKS
Business Name: Minto Communities Inc.
Address:
Full Address:
Full PDF Link: <https://www.accessenvironment.ene.gov.on.ca/instruments/1964-8XNJA4-14.pdf>
PDF Site Location:

Site: **Minto Communities Inc.**
Ottawa ON K1P 0B6

Database:
ECA

Approval No: 7202-97BLB4
Approval Date: 2013-05-23
Status: Revoked and/or Replaced
Record Type: ECA
Link Source: IDS
SWP Area Name: ECA-MUNICIPAL AND PRIVATE SEWAGE WORKS
Approval Type: MUNICIPAL AND PRIVATE SEWAGE WORKS
Project Type: MUNICIPAL AND PRIVATE SEWAGE WORKS
Business Name: Minto Communities Inc.
Address:
Full Address:
Full PDF Link: <https://www.accessenvironment.ene.gov.on.ca/instruments/4553-95ZKWJ-14.pdf>
PDF Site Location:

MOE District:
City:
Longitude:
Latitude:
Geometry X:
Geometry Y:

Site: **Waste Management of Canada Corporation**
Lot 5, 2 and 3 concession Ottawa ON K0A 1L0

Database:
ECA

Approval No: 7953-CFDMRG
Approval Date: August 10, 2022
Status: Approved
Record Type: ECA
Link Source: IDS
SWP Area Name: Mississippi Valley
Approval Type: ECA-MUNICIPAL AND PRIVATE SEWAGE WORKS
Project Type: MUNICIPAL AND PRIVATE SEWAGE WORKS
Business Name: Waste Management of Canada Corporation
Address: Lot 5, 2 and 3 concession
Full Address:
Full PDF Link: <https://www.accessenvironment.ene.gov.on.ca/instruments/2684-CEYHTR-14.pdf>
PDF Site Location: Carp Road Modifications
City of Ottawa, Ontario

MOE District: Ottawa
City:
Longitude:
Latitude:
Geometry X: -8468784.9962000009
Geometry Y: 5667824.9619999966

Site: **Minto Communities Inc.**
Ottawa ON K1P 0B6

Database:
ECA

Approval No: 6432-CA6MRC
Approval Date: January 18, 2022
Status: Approved
Record Type: ECA
Link Source: IDS
SWP Area Name: South Nation
Approval Type: ECA-MUNICIPAL AND PRIVATE SEWAGE WORKS
Project Type: MUNICIPAL AND PRIVATE SEWAGE WORKS
Business Name: Minto Communities Inc.
Address:
Full Address:
Full PDF Link: <https://www.accessenvironment.ene.gov.on.ca/instruments/2726-C9PS46-14.pdf>
PDF Site Location: Avalon South Stormwater Management Facility Expansion
Neighbourhood 4
Lot 4, Concession 10
City of Ottawa, Ontario

MOE District: Ottawa
City:
Longitude:
Latitude:
Geometry X: -8402261.5817000009
Geometry Y: 5691103.7277999958

Site: Minto Communities Inc.
Ottawa ON K1P 0B6

Database:
ECA

Approval No: 8813-9WYQ2J
Approval Date: 2015-06-08
Status: Approved
Record Type: ECA
Link Source: IDS
SWP Area Name:
Approval Type: ECA-MUNICIPAL AND PRIVATE SEWAGE WORKS
Project Type: MUNICIPAL AND PRIVATE SEWAGE WORKS
Business Name: Minto Communities Inc.
Address:
Full Address:
Full PDF Link: <https://www.accessenvironment.ene.gov.on.ca/instruments/4625-9WXRTA-14.pdf>
PDF Site Location:

MOE District:
City:
Longitude:
Latitude:
Geometry X:
Geometry Y:

Site: Minto Communities Inc.
Ottawa ON K1P 0B6

Database:
ECA

Approval No: 2268-9WYR3F
Approval Date: 2015-06-08
Status: Approved
Record Type: ECA
Link Source: IDS
SWP Area Name:
Approval Type: ECA-MUNICIPAL AND PRIVATE SEWAGE WORKS
Project Type: MUNICIPAL AND PRIVATE SEWAGE WORKS
Business Name: Minto Communities Inc.
Address:
Full Address:
Full PDF Link: <https://www.accessenvironment.ene.gov.on.ca/instruments/3873-9WWLDY-14.pdf>
PDF Site Location:

MOE District:
City:
Longitude:
Latitude:
Geometry X:
Geometry Y:

Site: Minto Communities Inc.
Ottawa ON K1P 0B6

Database:
ECA

Approval No: 7661-ABCKQL
Approval Date: 2016-06-30
Status: Approved
Record Type: ECA
Link Source: IDS
SWP Area Name:
Approval Type: ECA-MUNICIPAL AND PRIVATE SEWAGE WORKS
Project Type: MUNICIPAL AND PRIVATE SEWAGE WORKS
Business Name: Minto Communities Inc.
Address:
Full Address:
Full PDF Link: <https://www.accessenvironment.ene.gov.on.ca/instruments/5664-AB4KGV-14.pdf>
PDF Site Location:

MOE District:
City:
Longitude:
Latitude:
Geometry X:
Geometry Y:

Site: Minto Communities Inc.
(Ottawa Front) Ottawa ON K1P 0B6

Database:
ECA

Approval No: 6097-9N5HW9
Approval Date: 2014-08-22
Status: Approved
Record Type: ECA
Link Source: IDS
SWP Area Name:
Approval Type: ECA-MUNICIPAL AND PRIVATE SEWAGE WORKS
Project Type: MUNICIPAL AND PRIVATE SEWAGE WORKS
Business Name: Minto Communities Inc.
Address: (Ottawa Front)
Full Address:

MOE District:
City:
Longitude:
Latitude:
Geometry X:
Geometry Y:

Full PDF Link:
PDF Site Location:

<https://www.accessenvironment.ene.gov.on.ca/instruments/9823-9MRHMN-14.pdf>

Site: Minto Communities Inc.
Ottawa ON K1P 0B6

Database:
ECA

Approval No: 6142-BEJHCE
Approval Date: 2019-08-01
Status: Approved
Record Type: ECA
Link Source: IDS
SWP Area Name:
Approval Type: ECA-MUNICIPAL AND PRIVATE SEWAGE WORKS
Project Type: MUNICIPAL AND PRIVATE SEWAGE WORKS
Business Name: Minto Communities Inc.
Address:
Full Address:
Full PDF Link: <https://www.accessenvironment.ene.gov.on.ca/instruments/0892-BDSKVQ-14.pdf>
PDF Site Location:

MOE District:
City:
Longitude:
Latitude:
Geometry X:
Geometry Y:

Site: OTTAWA-CARLTON, REGIONAL MUN OF 29-004
REGIONAL ROAD #28 (NAVAN ROAD) C/O 175 LORETTA AVENUE NORTH OTTAWA ON K1Y 2Z7

Database:
GEN

Generator No: ON0303100
SIC Code: 8351
SIC Description: EXEC./LEGIS. ADMIN.
Approval Years: 94,95,96
PO Box No:
Country:
Status:
Co Admin:
Choice of Contact:
Phone No Admin:
Contaminated Facility:
MHSW Facility:

Detail(s)

Waste Class: 252
Waste Class Name: WASTE OILS & LUBRICANTS

Site: OTTAWA-CARLTON, REGIONAL MUN OF
REGIONAL ROAD #28 (NAVAN ROAD) C/O 175 LORETTA AVENUE NORTH OTTAWA ON K1Y 2Z7

Database:
GEN

Generator No: ON0303100
SIC Code: 8351
SIC Description: EXEC./LEGIS. ADMIN.
Approval Years: 88,89,90
PO Box No:
Country:
Status:
Co Admin:
Choice of Contact:
Phone No Admin:
Contaminated Facility:
MHSW Facility:

Detail(s)

Waste Class: 252
Waste Class Name: WASTE OILS & LUBRICANTS

Site: Lot 5 GORE GLOUCESTER Ottawa ON

Database:
LIMO

ECA/Instrument No: X1105
Operation Status: Historic
C of A Issue Date:
C of A Issued to:
Lndfl Gas Mgmt (P):
Lndfl Gas Mgmt (F):
Lndfl Gas Mgmt (E):
Lndfl Gas Mgmt Sys:
Landfill Gas Mntr:
Leachate Coll Sys:
ERC Est Vol (m3):
ERC Volume Unit:
ERC Dt Last Det:
Landfill Type: Historic and Closed Landfills
Source File Type:
Fill Rate:
Fill Rate Unit:
Tot Fill Area (ha):
Tot Site Area (ha):
Footprint:
Tot Aprv Cap (m3):
Contam Atten Zone:
Grndwtr Mntr:
Surf Wtr Mntr:
Air Emis Monitor:
Approved Waste Type:
Client Site Name:
ERC Methodology:
Site Name:
Site Location Details: Lot 5 GORE GLOUCESTER

Ottawa

Service Area:
Page URL:

Natural Attenuation:
Liners:
Cover Material:
Leachate Off-Site:
Leachate On Site:
Req Coll Lndfl Gas:
Lndfl Gas Coll:
Total Waste Rec:
TWR Methodology:
TWR Unit:
Tot Aprv Cap Unit:
Financial Assurance:
Last Report Year:
Region:
District Office:
Site County:
Lot:
Concession:
Latitude:
Longitude:
Easting:
Northing:
UTM Zone:
Data Source:

Site: Lot 5 GORE GLOUCESTER Ottawa ON

Database: LIMO

ECA/Instrument No: X1103
Operation Status: Historic
C of A Issue Date:
C of A Issued to:
Lndfl Gas Mgmt (P):
Lndfl Gas Mgmt (F):
Lndfl Gas Mgmt (E):
Lndfl Gas Mgmt Sys:
Landfill Gas Mntr:
Leachate Coll Sys:
ERC Est Vol (m3):
ERC Volume Unit:
ERC Dt Last Det:
Landfill Type: Historic and Closed Landfills
Source File Type:
Fill Rate:
Fill Rate Unit:
Tot Fill Area (ha):
Tot Site Area (ha):
Footprint:
Tot Aprv Cap (m3):
Contam Atten Zone:
Grndwtr Mntr:
Surf Wtr Mntr:
Air Emis Monitor:
Approved Waste Type:
Client Site Name:
ERC Methodology:
Site Name:

Natural Attenuation:
Liners:
Cover Material:
Leachate Off-Site:
Leachate On Site:
Req Coll Lndfl Gas:
Lndfl Gas Coll:
Total Waste Rec:
TWR Methodology:
TWR Unit:
Tot Aprv Cap Unit:
Financial Assurance:
Last Report Year:
Region:
District Office:
Site County:
Lot:
Concession:
Latitude:
Longitude:
Easting:
Northing:
UTM Zone:
Data Source:

Site Location Details: Lot 5 GORE GLOUCESTER
Ottawa

Service Area:
Page URL:

Site: Minto Communities Inc.
ON

Database:
PTTW

EBR Registry No: 011-4898
Ministry Ref No: 3046-8MLKW5
Notice Type: Instrument Decision
Notice Stage:
Notice Date: December 17, 2014
Proposal Date: November 04, 2011
Year: 2011
Instrument Type: (OWRA s. 34) - Permit to Take Water
Off Instrument Name:
Posted By:
Company Name: Minto Communities Inc.
Site Address:
Location Other:
Proponent Name:
Proponent Address: 180 Kent Street , Suite 200, Ottawa Ontario, Canada K1P 0B6, Minto Communities Inc., 180 Kent Street , Suite 200, Ottawa Ontario, Canada K1P 0B6
Comment Period:
URL:

Decision Posted:
Exception Posted:
Section:
Act 1:
Act 2:
Site Location Map:

Site Location Details:

Mahogany Community Development Address: Lot: Part of Lots 4 and 5, Concession: A (Broken Front), Ottawa, City District Office: Ottawa
GeoReference: Map Datum: NAD83, Zone: 18, Accuracy Estimate: 1-10 metres eg. Good Quality GPS, UTM Easting: 446650, UTM Northing: 5007555,
, LIO GeoReference: Zone: , UTM Easting: , UTM Northing: , Latitude: , Longitude: CITY OF OTTAWA

Site: Minto Communities Inc.
ON

Database:
PTTW

EBR Registry No: 012-9800
Ministry Ref No: 5771-AJEJDR
Notice Type: Instrument Decision
Notice Stage:
Notice Date: October 06, 2017
Proposal Date: February 13, 2017
Year: 2017
Instrument Type: (OWRA s. 34) - Permit to Take Water
Off Instrument Name:
Posted By:
Company Name: Minto Communities Inc.
Site Address:
Location Other:
Proponent Name:
Proponent Address: 180 Kent Street , Suite 200, Ottawa Ontario, Canada K1P 0B6, Minto Communities Inc., 180 Kent Street , Suite 200, Ottawa Ontario, Canada K1P 0B6
Comment Period:
URL:

Decision Posted:
Exception Posted:
Section:
Act 1:
Act 2:
Site Location Map:

Site Location Details:

Avalon West Community Address: Lot: 3 & Part of Lot 4, Concession: 11, Geographic Township: CUMBERLAND, Ottawa, City District Office: Ottawa
GeoReference: Zone: 18, UTM Easting: 461611, UTM Northing: 5032496, UTM Location Description: S1- Lot 3 Concession 11, Site #: 5712-AJEJLA
CITY OF OTTAWA

Site: NAVRO INC

Database:
SPL

ON MR. CALLAHAN PROPERTY NAVAN ROAD GLOUCESTER PLANT NAVAN ROAD GLOUCESTER CITY ON

Ref No: 2118
Site No:
Incident Dt: 4/5/1988
Year:
Incident Cause: OTHER CONTAINER LEAK
Incident Event:
Contaminant Code:
Contaminant Name:
Contaminant Limit 1:
Contam Limit Freq 1:
Contaminant UN No 1:
Environment Impact:
Nature of Impact:
Receiving Medium: LAND
Receiving Env:
MOE Response:
Dt MOE Arvl on Scn:
MOE Reported Dt: 4/5/1988
Dt Document Closed:
Incident Reason: UNKNOWN
Site Name:
Site County/District:
Municipality No: 20105
Site Geo Ref Meth:
Incident Summary: NAVRO INC - UNKNOWN AMOUNTH OF LATEX PAINT LEAK TO NEXT DOOR LAND
Contaminant Qty:

Discharger Report:
Material Group:
Health/Env Conseq:
Client Type:
Sector Type:
Agency Involved:
Nearest Watercourse:
Site Address:
Site District Office:
Site Postal Code:
Site Region:
Site Municipality: GLOUCESTER CITY
Site Lot:
Site Conc:
Northing:
Easting:
Site Geo Ref Accu:
Site Map Datum:
SAC Action Class:
Source Type:

Site: lot 4 ON

Database:
WWIS

Well ID: 1524123
Construction Date:
Use 1st: Domestic
Use 2nd:
Final Well Status: Water Supply
Water Type:
Casing Material:
Audit No: 56300
Tag:
Constructn Method:
Elevation (m):
Elevatn Reliabilty:
Depth to Bedrock:
Well Depth:
Overburden/Bedrock:
Pump Rate:
Static Water Level:
Clear/Cloudy:
Municipality: GLOUCESTER TOWNSHIP
Site Info:

Flowing (Y/N):
Flow Rate:
Data Entry Status:
Data Src: 1
Date Received: 26-Jan-1990 00:00:00
Selected Flag: TRUE
Abandonment Rec:
Contractor: 3644
Form Version: 1
Owner:
County: OTTAWA-CARLETON
Lot: 004
Concession:
Concession Name:
Easting NAD83:
Northing NAD83:
Zone:
UTM Reliability:

Bore Hole Information

Bore Hole ID: 10045895
DP2BR:
Spatial Status:
Code OB:
Code OB Desc:
Open Hole:
Cluster Kind:
Date Completed: 14-Sep-1989 00:00:00
Remarks:
Loc Method Desc: Not Applicable i.e. no UTM
Elevrc Desc:
Location Source Date:
Improvement Location Source:

Elevation:
Elevrc:
Zone: 18
East83:
North83:
Org CS:
UTMRC: 9
UTMRC Desc: unknown UTM
Location Method: na

Improvement Location Method:
Source Revision Comment:
Supplier Comment:

Overburden and Bedrock
Materials Interval

Formation ID: 931056931
Layer: 1
Color: 2
General Color: GREY
Mat1: 05
Most Common Material: CLAY
Mat2:
Mat2 Desc:
Mat3:
Mat3 Desc:
Formation Top Depth: 0.0
Formation End Depth: 28.0
Formation End Depth UOM: ft

Overburden and Bedrock
Materials Interval

Formation ID: 931056933
Layer: 3
Color: 2
General Color: GREY
Mat1: 15
Most Common Material: LIMESTONE
Mat2:
Mat2 Desc:
Mat3:
Mat3 Desc:
Formation Top Depth: 56.0
Formation End Depth: 84.0
Formation End Depth UOM: ft

Overburden and Bedrock
Materials Interval

Formation ID: 931056932
Layer: 2
Color: 2
General Color: GREY
Mat1: 14
Most Common Material: HARDPAN
Mat2: 13
Mat2 Desc: BOULDERS
Mat3:
Mat3 Desc:
Formation Top Depth: 28.0
Formation End Depth: 56.0
Formation End Depth UOM: ft

Method of Construction & Well
Use

Method Construction ID: 961524123
Method Construction Code: 5
Method Construction: Air Percussion
Other Method Construction:

Pipe Information

Pipe ID: 10594465

Casing No: 1
Comment:
Alt Name:

Construction Record - Casing

Casing ID: 930080344
Layer: 2
Material: 3
Open Hole or Material: CONCRETE
Depth From:
Depth To: 84.0
Casing Diameter: 6.0
Casing Diameter UOM: inch
Casing Depth UOM: ft

Construction Record - Casing

Casing ID: 930080343
Layer: 1
Material: 1
Open Hole or Material: STEEL
Depth From:
Depth To: 59.0
Casing Diameter: 6.0
Casing Diameter UOM: inch
Casing Depth UOM: ft

Results of Well Yield Testing

Pumping Test Method Desc: PUMP
Pump Test ID: 991524123
Pump Set At:
Static Level: 20.0
Final Level After Pumping: 75.0
Recommended Pump Depth: 75.0
Pumping Rate: 7.0
Flowing Rate:
Recommended Pump Rate: 7.0
Levels UOM: ft
Rate UOM: GPM
Water State After Test Code: 2
Water State After Test: CLOUDY
Pumping Test Method: 1
Pumping Duration HR: 1
Pumping Duration MIN: 0
Flowing: No

Draw Down & Recovery

Pump Test Detail ID: 934107704
Test Type:
Test Duration: 15
Test Level: 75.0
Test Level UOM: ft

Draw Down & Recovery

Pump Test Detail ID: 934652483
Test Type:
Test Duration: 45
Test Level: 75.0
Test Level UOM: ft

Draw Down & Recovery

Pump Test Detail ID: 934910103
Test Type:
Test Duration: 60
Test Level: 75.0
Test Level UOM: ft

Draw Down & Recovery

Pump Test Detail ID: 934391933
Test Type:
Test Duration: 30
Test Level: 75.0
Test Level UOM: ft

Water Details

Water ID: 933482665
Layer: 1
Kind Code: 3
Kind: SULPHUR
Water Found Depth: 78.0
Water Found Depth UOM: ft

Site:
lot 5 ON

Database:
WWIS

Well ID: 1530475
Construction Date:
Use 1st: Domestic
Use 2nd:
Final Well Status: Water Supply
Water Type:
Casing Material:
Audit No: 197136
Tag:
Constructn Method:
Elevation (m):
Elevatn Reliabilty:
Depth to Bedrock:
Well Depth:
Overburden/Bedrock:
Pump Rate:
Static Water Level:
Clear/Cloudy:
Municipality: GLOUCESTER TOWNSHIP
Site Info:

Flowing (Y/N):
Flow Rate:
Data Entry Status:
Data Src: 1
Date Received: 02-Mar-1999 00:00:00
Selected Flag: TRUE
Abandonment Rec:
Contractor: 1119
Form Version: 1
Owner:
County: OTTAWA-CARLETON
Lot: 005
Concession:
Concession Name: LI
Easting NAD83:
Northing NAD83:
Zone:
UTM Reliability:

Bore Hole Information

Bore Hole ID: 10052010
DP2BR:
Spatial Status:
Code OB:
Code OB Desc:
Open Hole:
Cluster Kind:
Date Completed: 12-Nov-1998 00:00:00
Remarks:
Loc Method Desc: Not Applicable i.e. no UTM
Elevrc Desc:
Location Source Date:
Improvement Location Source:
Improvement Location Method:
Source Revision Comment:
Supplier Comment:

Elevation:
Elevrc:
Zone: 18
East83:
North83:
Org CS:
UTMRC: 9
UTMRC Desc: unknown UTM
Location Method: na

Overburden and Bedrock
Materials Interval

Formation ID: 931075620
Layer: 3
Color: 2
General Color: GREY
Mat1: 15
Most Common Material: LIMESTONE
Mat2:
Mat2 Desc:
Mat3:
Mat3 Desc:
Formation Top Depth: 57.0
Formation End Depth: 80.0
Formation End Depth UOM: ft

Overburden and Bedrock
Materials Interval

Formation ID: 931075619
Layer: 2
Color:
General Color:
Mat1: 05
Most Common Material: CLAY
Mat2: 11
Mat2 Desc: GRAVEL
Mat3: 13
Mat3 Desc: BOULDERS
Formation Top Depth: 32.0
Formation End Depth: 57.0
Formation End Depth UOM: ft

Overburden and Bedrock
Materials Interval

Formation ID: 931075618
Layer: 1
Color:
General Color:
Mat1: 05
Most Common Material: CLAY
Mat2:
Mat2 Desc:
Mat3:
Mat3 Desc:
Formation Top Depth: 0.0
Formation End Depth: 32.0
Formation End Depth UOM: ft

Annular Space/Abandonment
Sealing Record

Plug ID: 933115622
Layer: 1
Plug From: 2.0
Plug To: 63.0
Plug Depth UOM: ft

Method of Construction & Well
Use

Method Construction ID: 961530475
Method Construction Code: 5
Method Construction: Air Percussion

Other Method Construction:

Pipe Information

Pipe ID: 10600580
Casing No: 1
Comment:
Alt Name:

Construction Record - Casing

Casing ID: 930090701
Layer: 2
Material: 1
Open Hole or Material: STEEL
Depth From:
Depth To: 63.0
Casing Diameter: 6.0
Casing Diameter UOM: inch
Casing Depth UOM: ft

Construction Record - Casing

Casing ID: 930090702
Layer: 3
Material: 4
Open Hole or Material: OPEN HOLE
Depth From:
Depth To: 80.0
Casing Diameter: 6.0
Casing Diameter UOM: inch
Casing Depth UOM: ft

Construction Record - Casing

Casing ID: 930090700
Layer: 1
Material: 4
Open Hole or Material: OPEN HOLE
Depth From:
Depth To: 61.0
Casing Diameter: 8.0
Casing Diameter UOM: inch
Casing Depth UOM: ft

Results of Well Yield Testing

Pumping Test Method Desc: PUMP
Pump Test ID: 991530475
Pump Set At:
Static Level: 21.0
Final Level After Pumping: 70.0
Recommended Pump Depth: 70.0
Pumping Rate: 13.0
Flowing Rate:
Recommended Pump Rate: 13.0
Levels UOM: ft
Rate UOM: GPM
Water State After Test Code: 2
Water State After Test: CLOUDY
Pumping Test Method: 1
Pumping Duration HR: 1
Pumping Duration MIN: 0
Flowing: No

Draw Down & Recovery

Pump Test Detail ID: 934663010
Test Type: Recovery
Test Duration: 45
Test Level: 21.0
Test Level UOM: ft

Draw Down & Recovery

Pump Test Detail ID: 934902180
Test Type: Recovery
Test Duration: 60
Test Level: 21.0
Test Level UOM: ft

Draw Down & Recovery

Pump Test Detail ID: 934118871
Test Type: Recovery
Test Duration: 15
Test Level: 21.0
Test Level UOM: ft

Draw Down & Recovery

Pump Test Detail ID: 934385047
Test Type: Recovery
Test Duration: 30
Test Level: 21.0
Test Level UOM: ft

Water Details

Water ID: 933490624
Layer: 1
Kind Code: 1
Kind: FRESH
Water Found Depth: 70.0
Water Found Depth UOM: ft

Site:

lot 5 ON

Database:
WWIS

Well ID: 1530720
Construction Date:
Use 1st: Domestic
Use 2nd:
Final Well Status: Water Supply
Water Type:
Casing Material:
Audit No: 210452
Tag:
Constructn Method:
Elevation (m):
Elevatn Reliabilty:
Depth to Bedrock:
Well Depth:
Overburden/Bedrock:
Pump Rate:
Static Water Level:
Clear/Cloudy:
Municipality: GLOUCESTER TOWNSHIP
Site Info:

Flowing (Y/N):
Flow Rate:
Data Entry Status:
Data Src: 1
Date Received: 22-Sep-1999 00:00:00
Selected Flag: TRUE
Abandonment Rec:
Contractor: 1119
Form Version: 1
Owner:
County: OTTAWA-CARLETON
Lot: 005
Concession:
Concession Name: LI
Easting NAD83:
Northing NAD83:
Zone:
UTM Reliability:

Bore Hole Information

Bore Hole ID:	10052254	Elevation:	
DP2BR:		Elevrc:	
Spatial Status:		Zone:	18
Code OB:		East83:	
Code OB Desc:		North83:	
Open Hole:		Org CS:	9
Cluster Kind:		UTMRC:	unknown UTM
Date Completed:	29-Jul-1999 00:00:00	UTMRC Desc:	na
Remarks:		Location Method:	
Loc Method Desc:	Not Applicable i.e. no UTM		
Elevrc Desc:			
Location Source Date:			
Improvement Location Source:			
Improvement Location Method:			
Source Revision Comment:			
Supplier Comment:			

Overburden and Bedrock

Materials Interval

Formation ID:	931076389
Layer:	1
Color:	
General Color:	
Mat1:	05
Most Common Material:	CLAY
Mat2:	
Mat2 Desc:	
Mat3:	
Mat3 Desc:	
Formation Top Depth:	0.0
Formation End Depth:	28.0
Formation End Depth UOM:	ft

Overburden and Bedrock

Materials Interval

Formation ID:	931076391
Layer:	3
Color:	2
General Color:	GREY
Mat1:	18
Most Common Material:	SANDSTONE
Mat2:	
Mat2 Desc:	
Mat3:	
Mat3 Desc:	
Formation Top Depth:	34.0
Formation End Depth:	80.0
Formation End Depth UOM:	ft

Overburden and Bedrock

Materials Interval

Formation ID:	931076390
Layer:	2
Color:	
General Color:	
Mat1:	28
Most Common Material:	SAND
Mat2:	
Mat2 Desc:	
Mat3:	
Mat3 Desc:	
Formation Top Depth:	28.0

Formation End Depth: 34.0
Formation End Depth UOM: ft

**Annular Space/Abandonment
Sealing Record**

Plug ID: 933115862
Layer: 1
Plug From: 2.0
Plug To: 40.0
Plug Depth UOM: ft

**Method of Construction & Well
Use**

Method Construction ID: 961530720
Method Construction Code: 5
Method Construction: Air Percussion
Other Method Construction:

Pipe Information

Pipe ID: 10600824
Casing No: 1
Comment:
Alt Name:

Construction Record - Casing

Casing ID: 930091188
Layer: 3
Material: 4
Open Hole or Material: OPEN HOLE
Depth From:
Depth To: 80.0
Casing Diameter: 6.0
Casing Diameter UOM: inch
Casing Depth UOM: ft

Construction Record - Casing

Casing ID: 930091187
Layer: 2
Material: 4
Open Hole or Material: OPEN HOLE
Depth From:
Depth To: 40.0
Casing Diameter: 9.0
Casing Diameter UOM: inch
Casing Depth UOM: ft

Construction Record - Casing

Casing ID: 930091186
Layer: 1
Material: 1
Open Hole or Material: STEEL
Depth From:
Depth To: 38.0
Casing Diameter: 9.0
Casing Diameter UOM: inch
Casing Depth UOM: ft

Results of Well Yield Testing

Pumping Test Method Desc: PUMP
Pump Test ID: 991530720
Pump Set At:
Static Level: 25.0
Final Level After Pumping: 70.0
Recommended Pump Depth: 70.0
Pumping Rate: 20.0
Flowing Rate:
Recommended Pump Rate: 20.0
Levels UOM: ft
Rate UOM: GPM
Water State After Test Code: 2
Water State After Test: CLOUDY
Pumping Test Method: 1
Pumping Duration HR: 1
Pumping Duration MIN:
Flowing: No

Draw Down & Recovery

Pump Test Detail ID: 934664204
Test Type: Recovery
Test Duration: 45
Test Level: 25.0
Test Level UOM: ft

Draw Down & Recovery

Pump Test Detail ID: 934120065
Test Type: Recovery
Test Duration: 15
Test Level: 25.0
Test Level UOM: ft

Draw Down & Recovery

Pump Test Detail ID: 934903241
Test Type: Recovery
Test Duration: 60
Test Level: 25.0
Test Level UOM: ft

Draw Down & Recovery

Pump Test Detail ID: 934385686
Test Type: Recovery
Test Duration: 30
Test Level: 25.0
Test Level UOM: ft

Water Details

Water ID: 933490946
Layer: 1
Kind Code: 1
Kind: FRESH
Water Found Depth: 73.0
Water Found Depth UOM: ft

Site: lot 5 ON

Database:
WWIS

Well ID: 1500377
Construction Date:

Flowing (Y/N):
Flow Rate:

Use 1st: Domestic
Use 2nd: 0
Final Well Status: Water Supply
Water Type:
Casing Material:
Audit No:
Tag:
Constructn Method:
Elevation (m):
Elevatn Reliabilty:
Depth to Bedrock:
Well Depth:
Overburden/Bedrock:
Pump Rate:
Static Water Level:
Clear/Cloudy:
Municipality: OTTAWA CITY (GLOUCESTER)
Site Info:

Data Entry Status:
Data Src: 1
Date Received: 26-Feb-1948 00:00:00
Selected Flag: TRUE
Abandonment Rec:
Contractor: 1107
Form Version: 1
Owner:
County: OTTAWA-CARLETON
Lot: 005
Concession:
Concession Name: JG
Easting NAD83:
Northing NAD83:
Zone:
UTM Reliability:

Bore Hole Information

Bore Hole ID: 10022422
DP2BR:
Spatial Status:
Code OB:
Code OB Desc:
Open Hole:
Cluster Kind:
Date Completed: 24-Jul-1947 00:00:00
Remarks:
Loc Method Desc: Not Applicable i.e. no UTM
Elevrc Desc:
Location Source Date:
Improvement Location Source:
Improvement Location Method:
Source Revision Comment:
Supplier Comment:

Elevation:
Elevrc:
Zone: 18
East83:
North83:
Org CS:
UTMRC: 9
UTMRC Desc: unknown UTM
Location Method: na

Overburden and Bedrock
Materials Interval

Formation ID: 930989114
Layer: 3
Color: 2
General Color: GREY
Mat1: 19
Most Common Material: SLATE
Mat2:
Mat2 Desc:
Mat3:
Mat3 Desc:
Formation Top Depth: 28.0
Formation End Depth: 89.0
Formation End Depth UOM: ft

Overburden and Bedrock
Materials Interval

Formation ID: 930989113
Layer: 2
Color:
General Color:
Mat1: 11
Most Common Material: GRAVEL
Mat2:
Mat2 Desc:
Mat3:

Mat3 Desc:
Formation Top Depth: 15.0
Formation End Depth: 28.0
Formation End Depth UOM: ft

**Overburden and Bedrock
Materials Interval**

Formation ID: 930989112
Layer: 1
Color: 2
General Color: GREY
Mat1: 09
Most Common Material: MEDIUM SAND
Mat2:
Mat2 Desc:
Mat3:
Mat3 Desc:
Formation Top Depth: 0.0
Formation End Depth: 15.0
Formation End Depth UOM: ft

**Method of Construction & Well
Use**

Method Construction ID: 961500377
Method Construction Code: 1
Method Construction: Cable Tool
Other Method Construction:

Pipe Information

Pipe ID: 10570992
Casing No: 1
Comment:
Alt Name:

Construction Record - Casing

Casing ID: 930037777
Layer: 1
Material: 1
Open Hole or Material: STEEL
Depth From:
Depth To: 28.0
Casing Diameter: 4.0
Casing Diameter UOM: inch
Casing Depth UOM: ft

Construction Record - Casing

Casing ID: 930037778
Layer: 2
Material: 4
Open Hole or Material: OPEN HOLE
Depth From:
Depth To: 89.0
Casing Diameter: 4.0
Casing Diameter UOM: inch
Casing Depth UOM: ft

Results of Well Yield Testing

Pumping Test Method Desc: BAILER
Pump Test ID: 991500377

Pump Set At:
Static Level: 12.0
Final Level After Pumping: 24.0
Recommended Pump Depth:
Pumping Rate: 8.0
Flowing Rate:
Recommended Pump Rate: 8.0
Levels UOM: ft
Rate UOM: GPM
Water State After Test Code: 2
Water State After Test: CLOUDY
Pumping Test Method: 2
Pumping Duration HR: 0
Pumping Duration MIN: 30
Flowing: No

Water Details

Water ID: 933452894
Layer: 1
Kind Code: 4
Kind: MINERIAL
Water Found Depth: 89.0
Water Found Depth UOM: ft

Site:
 con 4 ON

Database:
 WWIS

Well ID: 1517523
Construction Date:
Use 1st: Domestic
Use 2nd:
Final Well Status: Water Supply
Water Type:
Casing Material:
Audit No:
Tag:
Constructn Method:
Elevation (m):
Elevatn Reliability:
Depth to Bedrock:
Well Depth:
Overburden/Bedrock:
Pump Rate:
Static Water Level:
Clear/Cloudy:
Municipality: GLOUCESTER TOWNSHIP
Site Info:

Flowing (Y/N):
Flow Rate:
Data Entry Status:
Data Src: 1
Date Received: 20-Mar-1981 00:00:00
Selected Flag: TRUE
Abandonment Rec:
Contractor: 1558
Form Version: 1
Owner:
County: OTTAWA-CARLETON
Lot:
Concession: 04
Concession Name:
Easting NAD83:
Northing NAD83:
Zone:
UTM Reliability:

Bore Hole Information

Bore Hole ID: 10039395
DP2BR:
Spatial Status:
Code OB:
Code OB Desc:
Open Hole:
Cluster Kind:
Date Completed: 24-Feb-1981 00:00:00
Remarks:
Loc Method Desc: Not Applicable i.e. no UTM
Elevrc Desc:
Location Source Date:
Improvement Location Source:
Improvement Location Method:
Source Revision Comment:
Supplier Comment:

Elevation:
Elevrc:
Zone: 18
East83:
North83:
Org CS:
UTMRC: 9
UTMRC Desc: unknown UTM
Location Method: na

Overburden and Bedrock
Materials Interval

Formation ID: 931035449
Layer: 1
Color: 7
General Color: RED
Mat1: 28
Most Common Material: SAND
Mat2: 79
Mat2 Desc: PACKED
Mat3:
Mat3 Desc:
Formation Top Depth: 0.0
Formation End Depth: 10.0
Formation End Depth UOM: ft

Overburden and Bedrock
Materials Interval

Formation ID: 931035451
Layer: 3
Color: 2
General Color: GREY
Mat1: 28
Most Common Material: SAND
Mat2: 11
Mat2 Desc: GRAVEL
Mat3: 79
Mat3 Desc: PACKED
Formation Top Depth: 175.0
Formation End Depth: 185.0
Formation End Depth UOM: ft

Overburden and Bedrock
Materials Interval

Formation ID: 931035450
Layer: 2
Color: 3
General Color: BLUE
Mat1: 05
Most Common Material: CLAY
Mat2: 77
Mat2 Desc: LOOSE
Mat3:
Mat3 Desc:
Formation Top Depth: 10.0
Formation End Depth: 175.0
Formation End Depth UOM: ft

Method of Construction & Well
Use

Method Construction ID: 961517523
Method Construction Code: 1
Method Construction: Cable Tool
Other Method Construction:

Pipe Information

Pipe ID: 10587965
Casing No: 1
Comment:
Alt Name:

Construction Record - Casing

Casing ID: 930068902
Layer: 2
Material: 4
Open Hole or Material: OPEN HOLE
Depth From:
Depth To: 185.0
Casing Diameter: 6.0
Casing Diameter UOM: inch
Casing Depth UOM: ft

Construction Record - Casing

Casing ID: 930068901
Layer: 1
Material: 1
Open Hole or Material: STEEL
Depth From:
Depth To: 184.0
Casing Diameter: 6.0
Casing Diameter UOM: inch
Casing Depth UOM: ft

Results of Well Yield Testing

Pumping Test Method Desc: BAILER
Pump Test ID: 991517523
Pump Set At:
Static Level: 40.0
Final Level After Pumping: 105.0
Recommended Pump Depth: 120.0
Pumping Rate: 7.0
Flowing Rate:
Recommended Pump Rate: 5.0
Levels UOM: ft
Rate UOM: GPM
Water State After Test Code: 2
Water State After Test: CLOUDY
Pumping Test Method: 2
Pumping Duration HR: 3
Pumping Duration MIN: 0
Flowing: No

Draw Down & Recovery

Pump Test Detail ID: 934102054
Test Type: Draw Down
Test Duration: 15
Test Level: 105.0
Test Level UOM: ft

Draw Down & Recovery

Pump Test Detail ID: 934384288
Test Type: Draw Down
Test Duration: 30
Test Level: 105.0
Test Level UOM: ft

Draw Down & Recovery

Pump Test Detail ID: 934645364
Test Type: Draw Down
Test Duration: 45

Test Level: 105.0
Test Level UOM: ft

Draw Down & Recovery

Pump Test Detail ID: 934895056
Test Type: Draw Down
Test Duration: 60
Test Level: 105.0
Test Level UOM: ft

Water Details

Water ID: 933474010
Layer: 1
Kind Code: 2
Kind: SALTY
Water Found Depth: 184.0
Water Found Depth UOM: ft

Site:
lot 5 ON

Database:
WWIS

Well ID: 1520605
Construction Date:
Use 1st: Domestic
Use 2nd:
Final Well Status: Water Supply
Water Type:
Casing Material:
Audit No: NA
Tag:
Constructn Method:
Elevation (m):
Elevatn Reliabilty:
Depth to Bedrock:
Well Depth:
Overburden/Bedrock:
Pump Rate:
Static Water Level:
Clear/Cloudy:
Municipality: GLOUCESTER TOWNSHIP
Site Info:

Flowing (Y/N):
Flow Rate:
Data Entry Status:
Data Src: 1
Date Received: 12-Aug-1986 00:00:00
Selected Flag: TRUE
Abandonment Rec:
Contractor: 3644
Form Version: 1
Owner:
County: OTTAWA-CARLETON
Lot: 005
Concession:
Concession Name:
Easting NAD83:
Northing NAD83:
Zone:
UTM Reliability:

Bore Hole Information

Bore Hole ID: 10042447
DP2BR:
Spatial Status:
Code OB:
Code OB Desc:
Open Hole:
Cluster Kind:
Date Completed: 25-Jun-1986 00:00:00
Remarks:
Loc Method Desc: Not Applicable i.e. no UTM
Elevrc Desc:
Location Source Date:
Improvement Location Source:
Improvement Location Method:
Source Revision Comment:
Supplier Comment:

Elevation:
Elevrc: 18
Zone:
East83:
North83:
Org CS:
UTMRC: 9
UTMRC Desc: unknown UTM
Location Method: na

Overburden and Bedrock
Materials Interval

Formation ID: 931045291
Layer: 2
Color: 3
General Color: BLUE
Mat1: 05
Most Common Material: CLAY
Mat2:
Mat2 Desc:
Mat3:
Mat3 Desc:
Formation Top Depth: 10.0
Formation End Depth: 50.0
Formation End Depth UOM: ft

Overburden and Bedrock
Materials Interval

Formation ID: 931045290
Layer: 1
Color: 2
General Color: GREY
Mat1: 05
Most Common Material: CLAY
Mat2:
Mat2 Desc:
Mat3:
Mat3 Desc:
Formation Top Depth: 0.0
Formation End Depth: 10.0
Formation End Depth UOM: ft

Overburden and Bedrock
Materials Interval

Formation ID: 931045292
Layer: 3
Color: 2
General Color: GREY
Mat1: 14
Most Common Material: HARDPAN
Mat2:
Mat2 Desc:
Mat3:
Mat3 Desc:
Formation Top Depth: 50.0
Formation End Depth: 63.0
Formation End Depth UOM: ft

Overburden and Bedrock
Materials Interval

Formation ID: 931045293
Layer: 4
Color: 2
General Color: GREY
Mat1: 15
Most Common Material: LIMESTONE
Mat2:
Mat2 Desc:
Mat3:
Mat3 Desc:
Formation Top Depth: 63.0
Formation End Depth: 84.0
Formation End Depth UOM: ft

Method of Construction & Well

Use

Method Construction ID: 961520605
Method Construction Code: 5
Method Construction: Air Percussion
Other Method Construction:

Pipe Information

Pipe ID: 10591017
Casing No: 1
Comment:
Alt Name:

Construction Record - Casing

Casing ID: 930074088
Layer: 2
Material: 4
Open Hole or Material: OPEN HOLE
Depth From:
Depth To: 84.0
Casing Diameter: 6.0
Casing Diameter UOM: inch
Casing Depth UOM: ft

Construction Record - Casing

Casing ID: 930074087
Layer: 1
Material: 1
Open Hole or Material: STEEL
Depth From:
Depth To: 63.0
Casing Diameter: 6.0
Casing Diameter UOM: inch
Casing Depth UOM: ft

Results of Well Yield Testing

Pumping Test Method Desc: PUMP
Pump Test ID: 991520605
Pump Set At:
Static Level: 20.0
Final Level After Pumping: 50.0
Recommended Pump Depth: 50.0
Pumping Rate: 30.0
Flowing Rate:
Recommended Pump Rate: 15.0
Levels UOM: ft
Rate UOM: GPM
Water State After Test Code: 2
Water State After Test: CLOUDY
Pumping Test Method: 1
Pumping Duration HR: 1
Pumping Duration MIN: 0
Flowing: No

Draw Down & Recovery

Pump Test Detail ID: 934648377
Test Type:
Test Duration: 45
Test Level: 50.0
Test Level UOM: ft

Draw Down & Recovery

Pump Test Detail ID: 934906159
Test Type:
Test Duration: 60
Test Level: 50.0
Test Level UOM: ft

Draw Down & Recovery

Pump Test Detail ID: 934112491
Test Type:
Test Duration: 15
Test Level: 50.0
Test Level UOM: ft

Draw Down & Recovery

Pump Test Detail ID: 934387354
Test Type:
Test Duration: 30
Test Level: 50.0
Test Level UOM: ft

Water Details

Water ID: 933477897
Layer: 1
Kind Code: 1
Kind: FRESH
Water Found Depth: 78.0
Water Found Depth UOM: ft

Site:
con 3 ON

Database:
WWIS

Well ID: 1523548
Construction Date:
Use 1st: Domestic
Use 2nd:
Final Well Status: Water Supply
Water Type:
Casing Material:
Audit No: 29576
Tag:
Constructn Method:
Elevation (m):
Elevatn Reliabilty:
Depth to Bedrock:
Well Depth:
Overburden/Bedrock:
Pump Rate:
Static Water Level:
Clear/Cloudy:
Municipality: GLOUCESTER TOWNSHIP
Site Info:

Flowing (Y/N):
Flow Rate:
Data Entry Status:
Data Src: 1
Date Received: 21-Jul-1989 00:00:00
Selected Flag: TRUE
Abandonment Rec:
Contractor: 2348
Form Version: 1
Owner:
County: OTTAWA-CARLETON
Lot:
Concession: 03
Concession Name: RF
Easting NAD83:
Northing NAD83:
Zone:
UTM Reliability:

Bore Hole Information

Bore Hole ID: 10045322
DP2BR:
Spatial Status:
Code OB:
Code OB Desc:
Open Hole:
Elevation:
Elevrc:
Zone: 18
East83:
North83:
Org CS:

Cluster Kind:
Date Completed:
Remarks:
Loc Method Desc: Not Applicable i.e. no UTM
Elevrc Desc:
Location Source Date:
Improvement Location Source:
Improvement Location Method:
Source Revision Comment:
Supplier Comment:

UTMRC: 9
UTMRC Desc: unknown UTM
Location Method: na

Overburden and Bedrock
Materials Interval

Formation ID: 931055001
Layer: 1
Color:
General Color:
Mat1: 28
Most Common Material: SAND
Mat2:
Mat2 Desc:
Mat3:
Mat3 Desc:
Formation Top Depth: 0.0
Formation End Depth: 10.0
Formation End Depth UOM: ft

Overburden and Bedrock
Materials Interval

Formation ID: 931055002
Layer: 2
Color:
General Color:
Mat1:
Most Common Material:
Mat2:
Mat2 Desc:
Mat3:
Mat3 Desc:
Formation Top Depth: 10.0
Formation End Depth: 22.0
Formation End Depth UOM: ft

Method of Construction & Well
Use

Method Construction ID: 961523548
Method Construction Code: 5
Method Construction: Air Percussion
Other Method Construction:

Pipe Information

Pipe ID: 10593892
Casing No: 1
Comment:
Alt Name:

Construction Record - Casing

Casing ID: 930079298
Layer: 1
Material: 1
Open Hole or Material: STEEL

Depth From:
Depth To:
Casing Diameter: 6.0
Casing Diameter UOM: inch
Casing Depth UOM: ft

Results of Well Yield Testing

Pumping Test Method Desc:
Pump Test ID: 991523548
Pump Set At:
Static Level:
Final Level After Pumping:
Recommended Pump Depth: 40.0
Pumping Rate: 10.0
Flowing Rate:
Recommended Pump Rate: 10.0
Levels UOM: ft
Rate UOM: GPM
Water State After Test Code:
Water State After Test:
Pumping Test Method:
Pumping Duration HR:
Pumping Duration MIN:
Flowing: No

Water Details

Water ID: 933481846
Layer: 1
Kind Code: 1
Kind: FRESH
Water Found Depth: 32.0
Water Found Depth UOM: ft

Site: lot 5 ON

Database:
[WWIS](#)

Well ID: 1530916
Construction Date:
Use 1st: Domestic
Use 2nd:
Final Well Status: Water Supply
Water Type:
Casing Material:
Audit No: 210553
Tag:
Constructn Method:
Elevation (m):
Elevatn Reliability:
Depth to Bedrock:
Well Depth:
Overburden/Bedrock:
Pump Rate:
Static Water Level:
Clear/Cloudy:
Municipality: GLOUCESTER TOWNSHIP
Site Info:

Flowing (Y/N):
Flow Rate:
Data Entry Status:
Data Src: 1
Date Received: 17-Dec-1999 00:00:00
Selected Flag: TRUE
Abandonment Rec:
Contractor: 1119
Form Version: 1
Owner:
County: OTTAWA-CARLETON
Lot: 005
Concession:
Concession Name: LI
Easting NAD83:
Northing NAD83:
Zone:
UTM Reliability:

Bore Hole Information

Bore Hole ID: 10052450
DP2BR:
Spatial Status:
Code OB:
Code OB Desc:
Open Hole:
Elevation:
Elevrc:
Zone: 18
East83:
North83:
Org CS:

Cluster Kind:
Date Completed: 18-Oct-1999 00:00:00
Remarks:
Loc Method Desc: Not Applicable i.e. no UTM
Elevrc Desc:
Location Source Date:
Improvement Location Source:
Improvement Location Method:
Source Revision Comment:
Supplier Comment:

UTMRC: 9
UTMRC Desc: unknown UTM
Location Method: na

Overburden and Bedrock
Materials Interval

Formation ID: 931076940
Layer: 2
Color:
General Color:
Mat1: 15
Most Common Material: LIMESTONE
Mat2:
Mat2 Desc:
Mat3:
Mat3 Desc:
Formation Top Depth: 37.0
Formation End Depth: 60.0
Formation End Depth UOM: ft

Overburden and Bedrock
Materials Interval

Formation ID: 931076939
Layer: 1
Color:
General Color:
Mat1: 05
Most Common Material: CLAY
Mat2: 13
Mat2 Desc: BOULDERS
Mat3:
Mat3 Desc:
Formation Top Depth: 0.0
Formation End Depth: 37.0
Formation End Depth UOM: ft

Annular Space/Abandonment
Sealing Record

Plug ID: 933116087
Layer: 1
Plug From: 2.0
Plug To: 46.0
Plug Depth UOM: ft

Method of Construction & Well
Use

Method Construction ID: 961530916
Method Construction Code: 5
Method Construction: Air Percussion
Other Method Construction:

Pipe Information

Pipe ID: 10601020
Casing No: 1

Comment:
Alt Name:

Construction Record - Casing

Casing ID: 930091616
Layer: 1
Material: 4
Open Hole or Material: OPEN HOLE
Depth From:
Depth To: 44.0
Casing Diameter: 8.0
Casing Diameter UOM: inch
Casing Depth UOM: ft

Construction Record - Casing

Casing ID: 930091618
Layer: 3
Material: 4
Open Hole or Material: OPEN HOLE
Depth From:
Depth To: 60.0
Casing Diameter: 6.0
Casing Diameter UOM: inch
Casing Depth UOM: ft

Construction Record - Casing

Casing ID: 930091617
Layer: 2
Material: 1
Open Hole or Material: STEEL
Depth From:
Depth To: 46.0
Casing Diameter: 6.0
Casing Diameter UOM: inch
Casing Depth UOM: ft

Results of Well Yield Testing

Pumping Test Method Desc: PUMP
Pump Test ID: 991530916
Pump Set At:
Static Level: 23.0
Final Level After Pumping: 50.0
Recommended Pump Depth: 50.0
Pumping Rate: 21.0
Flowing Rate:
Recommended Pump Rate: 21.0
Levels UOM: ft
Rate UOM: GPM
Water State After Test Code: 2
Water State After Test: CLOUDY
Pumping Test Method: 1
Pumping Duration HR: 1
Pumping Duration MIN:
Flowing: No

Draw Down & Recovery

Pump Test Detail ID: 934386266
Test Type: Recovery
Test Duration: 30
Test Level: 23.0
Test Level UOM: ft

Draw Down & Recovery

Pump Test Detail ID: 934903818
Test Type: Recovery
Test Duration: 60
Test Level: 23.0
Test Level UOM: ft

Draw Down & Recovery

Pump Test Detail ID: 934119528
Test Type: Recovery
Test Duration: 15
Test Level: 23.0
Test Level UOM: ft

Draw Down & Recovery

Pump Test Detail ID: 934664639
Test Type: Recovery
Test Duration: 45
Test Level: 23.0
Test Level UOM: ft

Water Details

Water ID: 933491217
Layer: 1
Kind Code: 1
Kind: FRESH
Water Found Depth: 50.0
Water Found Depth UOM: ft

Site:

lot 4 ON

Database:
WWIS

Well ID: 1530022
Construction Date:
Use 1st: Domestic
Use 2nd:
Final Well Status: Water Supply
Water Type:
Casing Material:
Audit No: 180720
Tag:
Constructn Method:
Elevation (m):
Elevatn Reliabilty:
Depth to Bedrock:
Well Depth:
Overburden/Bedrock:
Pump Rate:
Static Water Level:
Clear/Cloudy:
Municipality: GLOUCESTER TOWNSHIP
Site Info:

Flowing (Y/N):
Flow Rate:
Data Entry Status:
Data Src: 1
Date Received: 11-Jun-1998 00:00:00
Selected Flag: TRUE
Abandonment Rec:
Contractor: 6455
Form Version: 1
Owner:
County: OTTAWA-CARLETON
Lot: 004
Concession:
Concession Name: LI
Easting NAD83:
Northing NAD83:
Zone:
UTM Reliability:

Bore Hole Information

Bore Hole ID: 10051557
DP2BR:
Spatial Status:
Code OB:
Code OB Desc:
Elevation:
Elevrc:
Zone: 18
East83:
North83:

Open Hole:
Cluster Kind:
Date Completed: 22-May-1998 00:00:00
Remarks:
Loc Method Desc: Not Applicable i.e. no UTM
Elevrc Desc:
Location Source Date:
Improvement Location Source:
Improvement Location Method:
Source Revision Comment:
Supplier Comment:

Org CS:
UTMRC: 9
UTMRC Desc: unknown UTM
Location Method: na

Overburden and Bedrock
Materials Interval

Formation ID: 931074230
Layer: 3
Color: 2
General Color: GREY
Mat1: 05
Most Common Material: CLAY
Mat2: 28
Mat2 Desc: SAND
Mat3: 14
Mat3 Desc: HARDPAN
Formation Top Depth: 36.0
Formation End Depth: 54.0
Formation End Depth UOM: ft

Overburden and Bedrock
Materials Interval

Formation ID: 931074229
Layer: 2
Color: 2
General Color: GREY
Mat1: 05
Most Common Material: CLAY
Mat2: 88
Mat2 Desc: THICK
Mat3:
Mat3 Desc:
Formation Top Depth: 25.0
Formation End Depth: 36.0
Formation End Depth UOM: ft

Overburden and Bedrock
Materials Interval

Formation ID: 931074231
Layer: 4
Color: 2
General Color: GREY
Mat1: 15
Most Common Material: LIMESTONE
Mat2: 78
Mat2 Desc: MEDIUM-GRAINED
Mat3: 73
Mat3 Desc: HARD
Formation Top Depth: 54.0
Formation End Depth: 70.0
Formation End Depth UOM: ft

Overburden and Bedrock
Materials Interval

Formation ID: 931074228
Layer: 1
Color: 6
General Color: BROWN
Mat1: 05
Most Common Material: CLAY
Mat2: 81
Mat2 Desc: SANDY
Mat3: 88
Mat3 Desc: THICK
Formation Top Depth: 0.0
Formation End Depth: 25.0
Formation End Depth UOM: ft

**Annular Space/Abandonment
Sealing Record**

Plug ID: 933115138
Layer: 1
Plug From: 0.0
Plug To: 21.0
Plug Depth UOM: ft

**Method of Construction & Well
Use**

Method Construction ID: 961530022
Method Construction Code: 1
Method Construction: Cable Tool
Other Method Construction:

Pipe Information

Pipe ID: 10600127
Casing No: 1
Comment:
Alt Name:

Construction Record - Casing

Casing ID: 930089820
Layer: 1
Material: 1
Open Hole or Material: STEEL
Depth From:
Depth To: 54.0
Casing Diameter: 6.0
Casing Diameter UOM: inch
Casing Depth UOM: ft

Construction Record - Casing

Casing ID: 930089821
Layer: 2
Material: 4
Open Hole or Material: OPEN HOLE
Depth From:
Depth To: 70.0
Casing Diameter: 6.0
Casing Diameter UOM: inch
Casing Depth UOM: ft

Results of Well Yield Testing

Pumping Test Method Desc: BAILER

Pump Test ID: 991530022
Pump Set At:
Static Level: 17.0
Final Level After Pumping: 26.0
Recommended Pump Depth: 40.0
Pumping Rate: 50.0
Flowing Rate:
Recommended Pump Rate: 10.0
Levels UOM: ft
Rate UOM: GPM
Water State After Test Code: 1
Water State After Test: CLEAR
Pumping Test Method: 2
Pumping Duration HR: 12
Pumping Duration MIN: 0
Flowing: No

Draw Down & Recovery

Pump Test Detail ID: 934117237
Test Type:
Test Duration: 15
Test Level: 26.0
Test Level UOM: ft

Draw Down & Recovery

Pump Test Detail ID: 934909911
Test Type:
Test Duration: 60
Test Level: 26.0
Test Level UOM: ft

Draw Down & Recovery

Pump Test Detail ID: 934392215
Test Type:
Test Duration: 30
Test Level: 26.0
Test Level UOM: ft

Draw Down & Recovery

Pump Test Detail ID: 934661373
Test Type:
Test Duration: 45
Test Level: 26.0
Test Level UOM: ft

Water Details

Water ID: 933490035
Layer: 1
Kind Code: 4
Kind: MINERIAL
Water Found Depth: 66.0
Water Found Depth UOM: ft

Site:
lot 5 ON

Database:
WWIS

Well ID: 1530295
Construction Date:
Use 1st: Domestic
Use 2nd:

Flowing (Y/N):
Flow Rate:
Data Entry Status:
Data Src: 1

Final Well Status: Water Supply
Water Type:
Casing Material:
Audit No: 192714
Tag:
Constructn Method:
Elevation (m):
Elevatn Reliability:
Depth to Bedrock:
Well Depth:
Overburden/Bedrock:
Pump Rate:
Static Water Level:
Clear/Cloudy:
Municipality: GLOUCESTER TOWNSHIP
Site Info:

Date Received: 24-Nov-1998 00:00:00
Selected Flag: TRUE
Abandonment Rec:
Contractor: 1119
Form Version: 1
Owner:
County: OTTAWA-CARLETON
Lot: 005
Concession:
Concession Name: LI
Easting NAD83:
Northing NAD83:
Zone:
UTM Reliability:

Bore Hole Information

Bore Hole ID: 10051830
DP2BR:
Spatial Status:
Code OB:
Code OB Desc:
Open Hole:
Cluster Kind:
Date Completed: 11-Aug-1998 00:00:00
Remarks:
Loc Method Desc: Not Applicable i.e. no UTM
Elevrc Desc:
Location Source Date:
Improvement Location Source:
Improvement Location Method:
Source Revision Comment:
Supplier Comment:

Elevation:
Elevrc:
Zone: 18
East83:
North83:
Org CS:
UTMRC: 9
UTMRC Desc: unknown UTM
Location Method: na

Overburden and Bedrock
Materials Interval

Formation ID: 931075084
Layer: 3
Color: 2
General Color: GREY
Mat1: 15
Most Common Material: LIMESTONE
Mat2:
Mat2 Desc:
Mat3:
Mat3 Desc:
Formation Top Depth: 30.0
Formation End Depth: 80.0
Formation End Depth UOM: ft

Overburden and Bedrock
Materials Interval

Formation ID: 931075082
Layer: 1
Color:
General Color:
Mat1: 05
Most Common Material: CLAY
Mat2: 13
Mat2 Desc: BOULDERS
Mat3:
Mat3 Desc:
Formation Top Depth: 0.0

Formation End Depth: 22.0
Formation End Depth UOM: ft

**Overburden and Bedrock
Materials Interval**

Formation ID: 931075083
Layer: 2
Color:
General Color:
Mat1: 28
Most Common Material: SAND
Mat2: 11
Mat2 Desc: GRAVEL
Mat3:
Mat3 Desc:
Formation Top Depth: 22.0
Formation End Depth: 30.0
Formation End Depth UOM: ft

**Annular Space/Abandonment
Sealing Record**

Plug ID: 933115430
Layer: 1
Plug From: 2.0
Plug To: 38.0
Plug Depth UOM: ft

**Method of Construction & Well
Use**

Method Construction ID: 961530295
Method Construction Code: 5
Method Construction: Air Percussion
Other Method Construction:

Pipe Information

Pipe ID: 10600400
Casing No: 1
Comment:
Alt Name:

Construction Record - Casing

Casing ID: 930090313
Layer: 1
Material: 1
Open Hole or Material: STEEL
Depth From:
Depth To: 36.0
Casing Diameter: 6.0
Casing Diameter UOM: inch
Casing Depth UOM: ft

Construction Record - Casing

Casing ID: 930090314
Layer: 2
Material: 4
Open Hole or Material: OPEN HOLE
Depth From:
Depth To: 38.0
Casing Diameter: 8.0

Casing Diameter UOM: inch
Casing Depth UOM: ft

Construction Record - Casing

Casing ID: 930090315
Layer: 3
Material: 4
Open Hole or Material: OPEN HOLE
Depth From:
Depth To: 80.0
Casing Diameter: 6.0
Casing Diameter UOM: inch
Casing Depth UOM: ft

Results of Well Yield Testing

Pumping Test Method Desc: PUMP
Pump Test ID: 991530295
Pump Set At:
Static Level: 25.0
Final Level After Pumping: 65.0
Recommended Pump Depth: 65.0
Pumping Rate: 18.0
Flowing Rate:
Recommended Pump Rate: 18.0
Levels UOM: ft
Rate UOM: GPM
Water State After Test Code: 2
Water State After Test: CLOUDY
Pumping Test Method: 1
Pumping Duration HR: 1
Pumping Duration MIN:
Flowing: No

Draw Down & Recovery

Pump Test Detail ID: 934392863
Test Type: Recovery
Test Duration: 30
Test Level: 25.0
Test Level UOM: ft

Draw Down & Recovery

Pump Test Detail ID: 934118296
Test Type: Recovery
Test Duration: 15
Test Level: 25.0
Test Level UOM: ft

Draw Down & Recovery

Pump Test Detail ID: 934662434
Test Type: Recovery
Test Duration: 45
Test Level: 25.0
Test Level UOM: ft

Draw Down & Recovery

Pump Test Detail ID: 934910978
Test Type: Recovery
Test Duration: 60
Test Level: 25.0

Test Level UOM: ft

Water Details

Water ID: 933490362
Layer: 3
Kind Code: 1
Kind: FRESH
Water Found Depth: 74.0
Water Found Depth UOM: ft

Water Details

Water ID: 933490361
Layer: 2
Kind Code: 1
Kind: FRESH
Water Found Depth: 66.0
Water Found Depth UOM: ft

Water Details

Water ID: 933490360
Layer: 1
Kind Code: 1
Kind: FRESH
Water Found Depth: 57.0
Water Found Depth UOM: ft

Site:

lot 5 ON

Database:
[WWIS](#)

Well ID: 1530296
Construction Date:
Use 1st: Domestic
Use 2nd:
Final Well Status: Water Supply
Water Type:
Casing Material:
Audit No: 182440
Tag:
Constructn Method:
Elevation (m):
Elevatn Reliability:
Depth to Bedrock:
Well Depth:
Overburden/Bedrock:
Pump Rate:
Static Water Level:
Clear/Cloudy:
Municipality: GLOUCESTER TOWNSHIP
Site Info:

Flowing (Y/N):
Flow Rate:
Data Entry Status:
Data Src: 1
Date Received: 24-Nov-1998 00:00:00
Selected Flag: TRUE
Abandonment Rec:
Contractor: 1119
Form Version: 1
Owner:
County: OTTAWA-CARLETON
Lot: 005
Concession:
Concession Name: LI
Easting NAD83:
Northing NAD83:
Zone:
UTM Reliability:

Bore Hole Information

Bore Hole ID: 10051831
DP2BR:
Spatial Status:
Code OB:
Code OB Desc:
Open Hole:
Cluster Kind:
Date Completed: 11-Aug-1998 00:00:00
Remarks:
Loc Method Desc: Not Applicable i.e. no UTM
Elevrc Desc:

Elevation:
Elevrc:
Zone: 18
East83:
North83:
Org CS:
UTMRC: 9
UTMRC Desc: unknown UTM
Location Method: na

Location Source Date:
Improvement Location Source:
Improvement Location Method:
Source Revision Comment:
Supplier Comment:

**Overburden and Bedrock
Materials Interval**

Formation ID: 931075086
Layer: 2
Color: 2
General Color: GREY
Mat1: 15
Most Common Material: LIMESTONE
Mat2:
Mat2 Desc:
Mat3:
Mat3 Desc:
Formation Top Depth: 27.0
Formation End Depth: 61.0
Formation End Depth UOM: ft

**Overburden and Bedrock
Materials Interval**

Formation ID: 931075085
Layer: 1
Color:
General Color:
Mat1: 05
Most Common Material: CLAY
Mat2: 11
Mat2 Desc: GRAVEL
Mat3: 13
Mat3 Desc: BOULDERS
Formation Top Depth: 0.0
Formation End Depth: 27.0
Formation End Depth UOM: ft

**Annular Space/Abandonment
Sealing Record**

Plug ID: 933115431
Layer: 1
Plug From: 3.0
Plug To: 35.0
Plug Depth UOM: ft

**Method of Construction & Well
Use**

Method Construction ID: 961530296
Method Construction Code: 5
Method Construction: Air Percussion
Other Method Construction:

Pipe Information

Pipe ID: 10600401
Casing No: 1
Comment:
Alt Name:

Construction Record - Casing

Casing ID: 930090317
Layer: 2
Material: 4
Open Hole or Material: OPEN HOLE
Depth From:
Depth To: 35.0
Casing Diameter: 8.0
Casing Diameter UOM: inch
Casing Depth UOM: ft

Construction Record - Casing

Casing ID: 930090318
Layer: 3
Material: 4
Open Hole or Material: OPEN HOLE
Depth From:
Depth To: 61.0
Casing Diameter: 6.0
Casing Diameter UOM: inch
Casing Depth UOM: ft

Construction Record - Casing

Casing ID: 930090316
Layer: 1
Material: 1
Open Hole or Material: STEEL
Depth From:
Depth To: 33.0
Casing Diameter: 6.0
Casing Diameter UOM: inch
Casing Depth UOM: ft

Results of Well Yield Testing

Pumping Test Method Desc: PUMP
Pump Test ID: 991530296
Pump Set At:
Static Level: 21.0
Final Level After Pumping: 50.0
Recommended Pump Depth: 50.0
Pumping Rate: 24.0
Flowing Rate:
Recommended Pump Rate: 24.0
Levels UOM: ft
Rate UOM: GPM
Water State After Test Code: 2
Water State After Test: CLOUDY
Pumping Test Method: 1
Pumping Duration HR: 1
Pumping Duration MIN:
Flowing: No

Draw Down & Recovery

Pump Test Detail ID: 934662435
Test Type: Recovery
Test Duration: 45
Test Level: 21.0
Test Level UOM: ft

Draw Down & Recovery

Pump Test Detail ID: 934118297

Test Type: Recovery
Test Duration: 15
Test Level: 21.0
Test Level UOM: ft

Draw Down & Recovery

Pump Test Detail ID: 934392864
Test Type: Recovery
Test Duration: 30
Test Level: 21.0
Test Level UOM: ft

Draw Down & Recovery

Pump Test Detail ID: 934910979
Test Type: Recovery
Test Duration: 60
Test Level: 21.0
Test Level UOM: ft

Water Details

Water ID: 933490363
Layer: 1
Kind Code: 5
Kind: Not stated
Water Found Depth: 44.0
Water Found Depth UOM: ft

Water Details

Water ID: 933490364
Layer: 2
Kind Code: 5
Kind: Not stated
Water Found Depth: 50.0
Water Found Depth UOM: ft

Water Details

Water ID: 933490365
Layer: 3
Kind Code: 5
Kind: Not stated
Water Found Depth: 52.0
Water Found Depth UOM: ft

Appendix: Database Descriptions

Environmental Risk Information Services (ERIS) can search the following databases. The extent of historical information varies with each database and current information is determined by what is publicly available to ERIS at the time of update. **Note:** Databases denoted with " * " indicates that the database will no longer be updated. See the individual database description for more information.

Abandoned Aggregate Inventory:

Provincial

[AAGR](#)

The MAAP Program maintains a database of abandoned pits and quarries. Please note that the database is only referenced by lot and concession and city/town location. The database provides information regarding the location, type, size, land use, status and general comments.*

Government Publication Date: Sept 2002*

Aggregate Inventory:

Provincial

[AGR](#)

The Ontario Ministry of Northern Development, Mines, Natural Resources and Forestry (ONDMNRF) maintains this database of pits and quarries. The database provides information regarding the registered owner/operator, location name, operation type, approval type, and maximum annual tonnage.

Government Publication Date: Up to Oct 2022

Abandoned Mine Information System:

Provincial

[AMIS](#)

The Abandoned Mines Information System contains data on known abandoned and inactive mines located on both Crown and privately held lands. The information was provided by the Ministry of Northern Development and Mines (MNDM), with the following disclaimer: "the database provided has been compiled from various sources, and the Ministry of Northern Development and Mines makes no representation and takes no responsibility that such information is accurate, current or complete". Reported information includes official mine name, status, background information, mine start/end date, primary commodity, mine features, hazards and remediation.

Government Publication Date: 1800-Mar 2022

Anderson's Waste Disposal Sites:

Private

[ANDR](#)

The information provided in this database was collected by examining various historical documents which aimed to characterize the likely position of former waste disposal sites from 1860 to present. The research initiative behind the creation of this database was to identify those sites that are missing from the Ontario MOE Waste Disposal Site Inventory, as well as to provide revisions and corrections to the positions and descriptions of sites currently listed in the MOE inventory. In addition to historic waste disposal facilities, the database also identifies certain auto wreckers and scrap yards that have been extrapolated from documentary sources. Please note that the data is not warranted to be complete, exhaustive or authoritative. The information was collected for research purposes only.

Government Publication Date: 1860s-Present

Aboveground Storage Tanks:

Provincial

[AST](#)

Historical listing of aboveground storage tanks made available by the Department of Natural Resources and Forestry. Includes tanks used to hold water or petroleum. This dataset has been retired as of September 25, 2014 and will no longer be updated.

Government Publication Date: May 31, 2014

Automobile Wrecking & Supplies:

Private

[AUWR](#)

This database provides an inventory of known locations that are involved in the scrap metal, automobile wrecking/recycling, and automobile parts & supplies industry. Information is provided on the company name, location and business type.

Government Publication Date: 1999-May 31, 2022

Borehole:

Provincial

[BORE](#)

A borehole is the generalized term for any narrow shaft drilled in the ground, either vertically or horizontally. The information here includes geotechnical investigations or environmental site assessments, mineral exploration, or as a pilot hole for installing piers or underground utilities. Information is from many sources such as the Ministry of Transportation (MTO) boreholes from engineering reports and projects from the 1950 to 1990's in Southern Ontario. Boreholes from the Ontario Geological Survey (OGS) including The Urban Geology Analysis Information System (UGAIS) and the York Peel Durham Toronto (YPDT) database of the Conservation Authority Moraine Coalition. This database will include fields such as location, stratigraphy, depth, elevation, year drilled, etc. For all water well data or oil and gas well data for Ontario please refer to WWIS and OOGW.

Government Publication Date: 1875-Jul 2018

Certificates of Approval:

Provincial CA

This database contains the following types of approvals: Air & Noise, Industrial Sewage, Municipal & Private Sewage, Waste Management Systems and Renewable Energy Approvals. The MOE in Ontario states that any facility that releases emissions to the atmosphere, discharges contaminants to ground or surface water, provides potable water supplies, or stores, transports or disposes of waste, must have a Certificate of Approval before it can operate lawfully. Fields include approval number, business name, address, approval date, approval type and status. This database will no longer be updated, as CofA's have been replaced by either Environmental Activity and Sector Registry (EASR) or Environmental Compliance Approval (ECA). Please refer to those individual databases for any information after Oct.31, 2011.

Government Publication Date: 1985-Oct 30, 2011*

Dry Cleaning Facilities:

Federal CDRY

List of dry cleaning facilities made available by Environment and Climate Change Canada. Environment and Climate Change Canada's Tetrachloroethylene (Use in Dry Cleaning and Reporting Requirements) Regulations (SOR/2003-79) are intended to reduce releases of tetrachloroethylene to the environment from dry cleaning facilities.

Government Publication Date: Jan 2004-Dec 2020

Commercial Fuel Oil Tanks:

Provincial CFOT

Locations of commercial underground fuel oil tanks. This is not a comprehensive or complete inventory of commercial fuel tanks in the province; this listing is a copy of records of registered commercial underground fuel oil tanks obtained under Access to Public Information.

Note that the following types of tanks do not require registration: waste oil tanks in apartments, office buildings, residences, etc.; aboveground gas or diesel tanks. Records are not verified for accuracy or completeness.

Government Publication Date: Feb 28, 2022

Chemical Manufacturers and Distributors:

Private CHEM

This database includes information from both a one time study conducted in 1992 and private source and is a listing of facilities that manufacture or distribute chemicals. The production of these chemical substances may involve one or more chemical reactions and/or chemical separation processes (i.e. fractionation, solvent extraction, crystallization, etc.).

Government Publication Date: 1999-Jan 31, 2020

Chemical Register:

Private CHM

This database includes a listing of locations of facilities within the Province or Territory that either manufacture and/or distributes chemicals.

Government Publication Date: 1999-May 31, 2022

Compressed Natural Gas Stations:

Private CNG

Canada has a network of public access compressed natural gas (CNG) refuelling stations. These stations dispense natural gas in compressed form at 3,000 pounds per square inch (psi), the pressure which is allowed within the current Canadian codes and standards. The majority of natural gas refuelling is located at existing retail gasoline that have a separate refuelling island for natural gas. This list of stations is made available by the Canadian Natural Gas Vehicle Alliance.

Government Publication Date: Dec 2012 -Sep 2022

Inventory of Coal Gasification Plants and Coal Tar Sites:

Provincial COAL

This inventory includes both the "Inventory of Coal Gasification Plant Waste Sites in Ontario-April 1987" and the Inventory of Industrial Sites Producing or Using Coal Tar and Related Tars in Ontario-November 1988) collected by the MOE. It identifies industrial sites that produced and continue to produce or use coal tar and other related tars. Detailed information is available and includes: facility type, size, land use, information on adjoining properties, soil condition, site operators/occupants, site description, potential environmental impacts and historic maps available. This was a one-time inventory.*

Government Publication Date: Apr 1987 and Nov 1988*

Compliance and Convictions:

Provincial CONV

This database summarizes the fines and convictions handed down by the Ontario courts beginning in 1989. Companies and individuals named here have been found guilty of environmental offenses in Ontario courts of law.

Government Publication Date: 1989-Nov 2022

Certificates of Property Use:

Provincial CPU

This is a subset taken from Ontario's Environmental Registry (EBR) database. It will include CPU's on the registry such as (EPA s. 168.6) - Certificate of Property Use.

Government Publication Date: 1994 - Feb 28, 2023

Drill Hole Database:

Provincial [DRL](#)

The Ontario Drill Hole Database contains information on more than 113,000 percussion, overburden, sonic and diamond drill holes from assessment files on record with the department of Mines and Minerals. Please note that limited data is available for southern Ontario, as it was the last area to be completed. The database was created when surveys submitted to the Ministry were converted in the Assessment File Research Image Database (AFRI) project. However, the degree of accuracy (coordinates) as to the exact location of drill holes is dependent upon the source document submitted to the MNDM. Levels of accuracy used to locate holes are: centering on the mining claim; a sketch of the mining claim; a 1:50,000 map; a detailed company map; or from submitted a "Report of Work".

Government Publication Date: 1886 - Oct 2022

Delisted Fuel Tanks:

Provincial [DTNK](#)

List of fuel storage tank sites that were once found in - and have since been removed from - the list of fuel storage tanks made available by the regulatory agency under Access to Public Information.

Government Publication Date: Feb 28, 2022

Environmental Activity and Sector Registry:

Provincial [EASR](#)

On October 31, 2011, a smarter, faster environmental approvals system came into effect in Ontario. The EASR allows businesses to register certain activities with the ministry, rather than apply for an approval. The registry is available for common systems and processes, to which preset rules of operation can be applied. The EASR is currently available for: heating systems, standby power systems and automotive refinishing. Businesses whose activities aren't subject to the EASR may apply for an ECA (Environmental Compliance Approval), Please see our ECA database.

Government Publication Date: Oct 2011- Feb 28, 2023

Environmental Registry:

Provincial [EBR](#)

The Environmental Registry lists proposals, decisions and exceptions regarding policies, Acts, instruments, or regulations that could significantly affect the environment. Through the Registry, thirteen provincial ministries notify the public of upcoming proposals and invite their comments. For example, if a local business is requesting a permit, license, or certificate of approval to release substances into the air or water; these are notified on the registry. Data includes: Approval for discharge into the natural environment other than water (i.e. Air) - EPA s. 9, Approval for sewage works - OWRA s. 53(1), and EPA s. 27 - Approval for a waste disposal site. For information regarding Permit to Take Water (PTTW), Certificate of Property Use (CPU) and (ORD) Orders please refer to those individual databases.

Government Publication Date: 1994 - Feb 28, 2023

Environmental Compliance Approval:

Provincial [ECA](#)

On October 31, 2011, a smarter, faster environmental approvals system came into effect in Ontario. In the past, a business had to apply for multiple approvals (known as certificates of approval) for individual processes and pieces of equipment. Today, a business either registers itself, or applies for a single approval, depending on the types of activities it conducts. Businesses whose activities aren't subject to the EASR may apply for an ECA. A single ECA addresses all of a business's emissions, discharges and wastes. Separate approvals for air, noise and waste are no longer required. This database will also include Renewable Energy Approvals. For certificates of approval prior to Nov 1st, 2011, please refer to the CA database. For all Waste Disposal Sites please refer to the WDS database.

Government Publication Date: Oct 2011- Feb 28, 2023

Environmental Effects Monitoring:

Federal [EEM](#)

The Environmental Effects Monitoring program assesses the effects of effluent from industrial or other sources on fish, fish habitat and human usage of fisheries resources. Since 1992, pulp and paper mills have been required to conduct EEM studies under the Pulp and Paper Effluent Regulations. This database provides information on the mill name, geographical location and sub-lethal toxicity data.

Government Publication Date: 1992-2007*

ERIS Historical Searches:

Private [EHS](#)

ERIS has compiled a database of all environmental risk reports completed since March 1999. Available fields for this database include: site location, date of report, type of report, and search radius. As per all other databases, the ERIS database can be referenced on both the map and "Statistical Profile" page.

Government Publication Date: 1999-Dec 31, 2022

Environmental Issues Inventory System:

Federal [EIIS](#)

The Environmental Issues Inventory System was developed through the implementation of the Environmental Issues and Remediation Plan. This plan was established to determine the location and severity of contaminated sites on inhabited First Nation reserves, and where necessary, to remediate those that posed a risk to health and safety; and to prevent future environmental problems. The EIIS provides information on the reserve under investigation, inventory number, name of site, environmental issue, site action (Remediation, Site Assessment), and date investigation completed.

Government Publication Date: 1992-2001*

Emergency Management Historical Event:

Provincial **EMHE**

List of locations of historical occurrences of emergency events, including those assigned to the Ministry of Natural Resources by Order-In-Council (OIC) under the Emergency Management and Civil Protection Act, as well as events where MNR provided requested emergency response assistance. Many of these events will have involved community evacuations, significant structural loss, and/or involvement of MNR emergency response staff. These events fall into one of ten (10) type categories: Dam Failure; Drought / Low Water; Erosion; Flood; Forest Fire; Soil and Bedrock Instability; Petroleum Resource Center Event, EMO Requested Assistance, Continuity of Operations Event, Other Requested Assistance. EMHE record details are reproduced by ERIS under License with the Ontario Ministry of Natural Resources © Queen's Printer for Ontario, 2017.

Government Publication Date: Apr 30, 2022

Environmental Penalty Annual Report:

Provincial **EPAR**

This database contains data from Ontario's annual environmental penalty report published by the Ministry of the Environment and Climate Change. These reports provide information on environmental penalties for land / water violations issued to companies in one of the nine industrial sectors covered by the Municipal Industrial Strategy for Abatement (MISA) regulations.

Government Publication Date: Jan 1, 2011 - Dec 31, 2021

List of Expired Fuels Safety Facilities:

Provincial **EXP**

List of facilities and tanks for which there was once a fuel registration. This is not a comprehensive or complete inventory of expired tanks/tank facilities in the province; this listing is a copy of previously registered tanks and facilities obtained under Access to Public Information. Includes private fuel outlets, bulk plants, fuel oil tanks, gasoline stations, marinas, propane filling stations, liquid fuel tanks, piping systems, etc; includes tanks which have been removed from the ground.

Notes: registration was not required for private fuel underground/aboveground storage tanks prior to January 1990, nor for furnace oil tanks prior to May 1, 2002; registration is not required for waste oil tanks in apartments, office buildings, residences, etc., or aboveground gas or diesel tanks. Records are not verified for accuracy or completeness.

Government Publication Date: Feb 28, 2022

Federal Convictions:

Federal **FCON**

Environment Canada maintains a database referred to as the "Environmental Registry" that details prosecutions under the Canadian Environmental Protection Act (CEPA) and the Fisheries Act (FA). Information is provided on the company name, location, charge date, offence and penalty.

Government Publication Date: 1988-Jun 2007*

Contaminated Sites on Federal Land:

Federal **FCS**

The Federal Contaminated Sites Inventory includes information on known federal contaminated sites under the custodianship of departments, agencies and consolidated Crown corporations as well as those that are being or have been investigated to determine whether they have contamination arising from past use that could pose a risk to human health or the environment. The inventory also includes non-federal contaminated sites for which the Government of Canada has accepted some or all financial responsibility. It does not include sites where contamination has been caused by, and which are under the control of, enterprise Crown corporations, private individuals, firms or other levels of government. Includes fire training sites and sites at which Per- and Polyfluoroalkyl Substances (PFAS) are a concern.

Government Publication Date: Jun 2000-Dec 2022

Fisheries & Oceans Fuel Tanks:

Federal **FOFT**

Fisheries & Oceans Canada maintains an inventory of aboveground & underground fuel storage tanks located on Fisheries & Oceans property or controlled by DFO. Our inventory provides information on the site name, location, tank owner, tank operator, facility type, storage tank location, tank contents & capacity, and date of tank installation.

Government Publication Date: 1964-Sep 2019

Federal Identification Registry for Storage Tank Systems (FIRSTS):

Federal **FRST**

A list of federally regulated Storage tanks from the Federal Identification Registry for Storage Tank Systems (FIRSTS). FIRSTS is Environment and Climate Change Canada's database of storage tank systems subject to the Storage Tank for Petroleum Products and Allied Petroleum Products Regulations. The main objective of the Regulations is to prevent soil and groundwater contamination from storage tank systems located on federal and aboriginal lands. Storage tank systems that do not have a valid identification number displayed in a readily visible location on or near the storage tank system may be refused product delivery.

Government Publication Date: May 31, 2018

Fuel Storage Tank:

Provincial **FST**

List of registered private and retail fuel storage tanks. This is not a comprehensive or complete inventory of private and retail fuel storage tanks in the province; this listing is a copy of registered private and retail fuel storage tanks, obtained under Access to Public Information.

Notes: registration was not required for private fuel underground/aboveground storage tanks prior to January 1990, nor for furnace oil tanks prior to May 1, 2002; registration is not required for waste oil tanks in apartments, office buildings, residences, etc., or aboveground gas or diesel tanks. Records are not verified for accuracy or completeness.

Government Publication Date: Feb 28, 2022

Fuel Storage Tank - Historic:

Provincial

[FSTH](#)

The Fuels Safety Branch of the Ontario Ministry of Consumer and Commercial Relations maintained a database of all registered private fuel storage tanks. Public records of private fuel storage tanks are only available since the registration became effective in September 1989. This information is now collected by the Technical Standards and Safety Authority.

Government Publication Date: Pre-Jan 2010*

Ontario Regulation 347 Waste Generators Summary:

Provincial

[GEN](#)

Regulation 347 of the Ontario EPA defines a waste generation site as any site, equipment and/or operation involved in the production, collection, handling and/or storage of regulated wastes. A generator of regulated waste is required to register the waste generation site and each waste produced, collected, handled, or stored at the site. This database contains the registration number, company name and address of registered generators including the types of hazardous wastes generated. It includes data on waste generating facilities such as: drycleaners, waste treatment and disposal facilities, machine shops, electric power distribution etc. This information is a summary of all years from 1986 including the most currently available data. Some records may contain, within the company name, the phrase "See & Use..." followed by a series of letters and numbers. This occurs when one company is amalgamated with or taken over by another registered company. The number listed as "See & Use", refers to the new ownership and the other identification number refers to the original ownership. This phrase serves as a link between the 2 companies until operations have been fully transferred.

Government Publication Date: 1986-Oct 31, 2022

Greenhouse Gas Emissions from Large Facilities:

Federal

[GHG](#)

List of greenhouse gas emissions from large facilities made available by Environment Canada. Greenhouse gas emissions in kilotonnes of carbon dioxide equivalents (kt CO2 eq).

Government Publication Date: 2013-Dec 2019

TSSA Historic Incidents:

Provincial

[HINC](#)

List of historic incidences of spills and leaks of diesel, fuel oil, gasoline, natural gas, propane, and hydrogen recorded by the TSSA in their previous incident tracking system. The TSSA's Fuels Safety Program administers the Technical Standards & Safety Act 2000, providing fuel-related safety services associated with the safe transportation, storage, handling and use of fuels such as gasoline, diesel, propane, natural gas and hydrogen. Under this Act, the TSSA regulates fuel suppliers, storage facilities, transport trucks, pipelines, contractors and equipment or appliances that use fuels. Records are not verified for accuracy or completeness. This is not a comprehensive or complete inventory of historical fuel spills and leaks in the province. This listing is a copy of the data captured at one moment in time and is hence limited by the record date provided here.

Government Publication Date: 2006-June 2009*

Indian & Northern Affairs Fuel Tanks:

Federal

[IAFT](#)

The Department of Indian & Northern Affairs Canada (INAC) maintains an inventory of aboveground & underground fuel storage tanks located on both federal and crown land. Our inventory provides information on the reserve name, location, facility type, site/facility name, tank type, material & ID number, tank contents & capacity, and date of tank installation.

Government Publication Date: 1950-Aug 2003*

Fuel Oil Spills and Leaks:

Provincial

[INC](#)

Listing of spills and leaks of diesel, fuel oil, gasoline, natural gas, propane, and hydrogen reported to the Spills Action Centre (SAC). This is not a comprehensive or complete inventory of fuel-related leaks, spills, and incidents in the province; this listing is a copy of incidents reported to the SAC, obtained under Access to Public Information. Includes incidents from fuel-related hazards such as spills, fires, and explosions. Records are not verified for accuracy or completeness.

Government Publication Date: Feb 28, 2022

Landfill Inventory Management Ontario:

Provincial

[LIMO](#)

The Landfill Inventory Management Ontario (LIMO) database is updated every year, as the Ministry of the Environment, Conservation and Parks compiles new and updated information. Includes small and large landfills currently operating as well as those which are closed and historic. Operators of larger landfills provide landfill information for the previous operating year to the ministry for LIMO including: estimated amount of total waste received, landfill capacity, estimated total remaining landfill capacity, fill rates, engineering designs, reporting and monitoring details, size of location, service area, approved waste types, leachate of site treatment, contaminant attenuation zone and more. The small landfills include information such as site owner, site location and certificate of approval # and status.

Government Publication Date: Mar 21, 2022

Canadian Mine Locations:

Private

[MINE](#)

This information is collected from the Canadian & American Mines Handbook. The Mines database is a national database that provides over 290 listings on mines (listed as public companies) dealing primarily with precious metals and hard rocks. Listed are mines that are currently in operation, closed, suspended, or are still being developed (advanced projects). Their locations are provided as geographic coordinates (x, y and/or longitude, latitude). As of 2002, data pertaining to Canadian smelters and refineries has been appended to this database.

Government Publication Date: 1998-2009*

Mineral Occurrences:

Provincial [MNR](#)

In the early 70's, the Ministry of Northern Development and Mines created an inventory of approximately 19,000 mineral occurrences in Ontario, in regard to metallic and industrial minerals, as well as some information on building stones and aggregate deposits. Please note that the "Horizontal Positional Accuracy" is approximately +/- 200 m. Many reference elements for each record were derived from field sketches using pace or chain/tape measurements against claim posts or topographic features in the area. The primary limiting factor for the level of positional accuracy is the scale of the source material. The testing of horizontal accuracy of the source materials was accomplished by comparing the plan metric (X and Y) coordinates of that point with the coordinates of the same point as defined from a source of higher accuracy.

Government Publication Date: 1846-Feb 2023

National Analysis of Trends in Emergencies System (NATES):

Federal [NATE](#)

In 1974 Environment Canada established the National Analysis of Trends in Emergencies System (NATES) database, for the voluntary reporting of significant spill incidents. The data was to be used to assist in directing the work of the emergencies program. NATES ran from 1974 to 1994. Extensive information is available within this database including company names, place where the spill occurred, date of spill, cause, reason and source of spill, damage incurred, and amount, concentration, and volume of materials released.

Government Publication Date: 1974-1994*

Non-Compliance Reports:

Provincial [NCPL](#)

The Ministry of the Environment provides information about non-compliant discharges of contaminants to air and water that exceed legal allowable limits, from regulated industrial and municipal facilities. A reported non-compliance failure may be in regard to a Control Order, Certificate of Approval, Sectoral Regulation or specific regulation/act.

Government Publication Date: Dec 31, 2021

National Defense & Canadian Forces Fuel Tanks:

Federal [NDFT](#)

The Department of National Defense and the Canadian Forces maintains an inventory of all aboveground & underground fuel storage tanks located on DND lands. Our inventory provides information on the base name, location, tank type & capacity, tank contents, tank class, date of tank installation, date tank last used, and status of tank as of May 2001. This database will no longer be updated due to the new National Security protocols which have prohibited any release of this database.

Government Publication Date: Up to May 2001*

National Defense & Canadian Forces Spills:

Federal [NDSP](#)

The Department of National Defense and the Canadian Forces maintains an inventory of spills to land and water. All spill sites have been classified under the "Transportation of Dangerous Goods Act - 1992". Our inventory provides information on the facility name, location, spill ID #, spill date, type of spill, as well as the quantity of substance spilled & recovered.

Government Publication Date: Mar 1999-Apr 2018

National Defence & Canadian Forces Waste Disposal Sites:

Federal [NDWD](#)

The Department of National Defence and the Canadian Forces maintains an inventory of waste disposal sites located on DND lands. Where available, our inventory provides information on the base name, location, type of waste received, area of site, depth of site, year site opened/closed and status.

Government Publication Date: 2001-Apr 2007*

National Energy Board Pipeline Incidents:

Federal [NEBI](#)

Locations of pipeline incidents from 2008 to present, made available by the Canada Energy Regulator (CER) - previously the National Energy Board (NEB). Includes incidents reported under the Onshore Pipeline Regulations and the Processing Plant Regulations related to pipelines under federal jurisdiction, does not include incident data related to pipelines under provincial or territorial jurisdiction.

Government Publication Date: 2008-Jun 30, 2021

National Energy Board Wells:

Federal [NEBP](#)

The NEBW database contains information on onshore & offshore oil and gas wells that are outside provincial jurisdiction(s) and are thereby regulated by the National Energy Board. Data is provided regarding the operator, well name, well ID No./UWI, status, classification, well depth, spud and release date.

Government Publication Date: 1920-Feb 2003*

National Environmental Emergencies System (NEES):

Federal

[NEES](#)

In 2000, the Emergencies program implemented NEES, a reporting system for spills of hazardous substances. For the most part, this system only captured data from the Atlantic Provinces, some from Quebec and Ontario and a portion from British Columbia. Data for Alberta, Saskatchewan, Manitoba and the Territories was not captured. However, NEES is also a repository for previous Environment Canada spill datasets. NEES is composed of the historic datasets ' or Trends ' which dates from approximately 1974 to present. NEES Trends is a compilation of historic databases, which were merged and includes data from NATES (National Analysis of Trends in Emergencies System), ARTS (Atlantic Regional Trends System), and NEES. In 2001, the Emergencies Program determined that variations in reporting regimes and requirements between federal and provincial agencies made national spill reporting and trend analysis difficult to achieve. As a consequence, the department has focused efforts on capturing data on spills of substances which fall under its legislative authority only (CEPA and FA). As such, the NEES database will be decommissioned in December 2004.

Government Publication Date: 1974-2003*

National PCB Inventory:

Federal

[NPCB](#)

Environment Canada's National PCB inventory includes information on in-use PCB containing equipment in Canada including federal, provincial and private facilities. Federal out-of-service PCB containing equipment and PCB waste owned by the federal government or by federally regulated industries such as airlines, railway companies, broadcasting companies, telephone and telecommunications companies, pipeline companies, etc. are also listed. Although it is not Environment Canada's mandate to collect data on non-federal PCB waste, the National PCB inventory includes some information on provincial and private PCB waste and storage sites. Some addresses provided may be Head Office addresses and are not necessarily the location of where the waste is being used or stored.

Government Publication Date: 1988-2008*

National Pollutant Release Inventory:

Federal

[NPRI](#)

Environment Canada has defined the National Pollutant Release Inventory ("NPRI") as a federal government initiative designed to collect comprehensive national data regarding releases to air, water, or land, and waste transfers for recycling for more than 300 listed substances.

Government Publication Date: 1993-May 2017

Oil and Gas Wells:

Private

[OGWE](#)

The Nickle's Energy Group (publisher of the Daily Oil Bulletin) collects information on drilling activity including operator and well statistics. The well information database includes name, location, class, status and depth. The main Nickle's database is updated on a daily basis, however, this database is updated on a monthly basis. More information is available at www.nickles.com.

Government Publication Date: 1988-Nov 30, 2022

Ontario Oil and Gas Wells:

Provincial

[OOGW](#)

In 1998, the MNR handed over to the Ontario Oil, Gas and Salt Resources Corporation, the responsibility of maintaining a database of oil and gas wells drilled in Ontario. The OGSR Library has over 20,000+ wells in their database. Information available for all wells in the ERIS database include well owner/operator, location, permit issue date, and well cap date, license No., status, depth and the primary target (rock unit) of the well being drilled. All geology/stratigraphy table information, plus all water table information is also provide for each well record.

Government Publication Date: 1800-Aug 2021

Inventory of PCB Storage Sites:

Provincial

[OPCB](#)

The Ontario Ministry of Environment, Waste Management Branch, maintains an inventory of PCB storage sites within the province. Ontario Regulation 11/82 (Waste Management - PCB) and Regulation 347 (Generator Waste Management) under the Ontario EPA requires the registration of inactive PCB storage equipment and/or disposal sites of PCB waste with the Ontario Ministry of Environment. This database contains information on: 1) waste quantities; 2) major and minor sites storing liquid or solid waste; and 3) a waste storage inventory.

Government Publication Date: 1987-Oct 2004; 2012-Dec 2013

Orders:

Provincial

[ORD](#)

This is a subset taken from Ontario's Environmental Registry (EBR) database. It will include Orders on the registry such as (EPA s. 17) - Order for remedial work, (EPA s. 18) - Order for preventative measures, (EPA s. 43) - Order for removal of waste and restoration of site, (EPA s. 44) - Order for conformity with Act for waste disposal sites, (EPA s. 136) - Order for performance of environmental measures.

Government Publication Date: 1994 - Feb 28, 2023

Canadian Pulp and Paper:

Private

[PAP](#)

This information is part of the Pulp and Paper Canada Directory. The Directory provides a comprehensive listing of the locations of pulp and paper mills and the products that they produce.

Government Publication Date: 1999, 2002, 2004, 2005, 2009-2014

Parks Canada Fuel Storage Tanks:

Federal

[PCFT](#)

Canadian Heritage maintains an inventory of known fuel storage tanks operated by Parks Canada, in both National Parks and at National Historic Sites. The database details information on site name, location, tank install/removal date, capacity, fuel type, facility type, tank design and owner/operator.

Government Publication Date: 1920-Jan 2005*

<u>Pesticide Register:</u>	Provincial	PES
The Ontario Ministry of the Environment and Climate Change maintains a database of licensed operators and vendors of registered pesticides.		
Government Publication Date: Oct 2011- Feb 28, 2023		
<u>Pipeline Incidents:</u>	Provincial	PINC
List of pipeline incidents (strikes, leaks, spills). This is not a comprehensive or complete inventory of pipeline incidents in the province; this listing in an historical copy of records previously obtained under Access to Public Information. Records are not verified for accuracy or completeness.		
Government Publication Date: Feb 28, 2021		
<u>Private and Retail Fuel Storage Tanks:</u>	Provincial	PRT
The Fuels Safety Branch of the Ontario Ministry of Consumer and Commercial Relations maintained a database of all registered private fuel storage tanks and licensed retail fuel outlets. This database includes an inventory of locations that have gasoline, oil, waste oil, natural gas and/or propane storage tanks on their property. The MCCR no longer collects this information. This information is now collected by the Technical Standards and Safety Authority (TSSA).		
Government Publication Date: 1989-1996*		
<u>Permit to Take Water:</u>	Provincial	PTTW
This is a subset taken from Ontario's Environmental Registry (EBR) database. It will include PTTW's on the registry such as OWRA s. 34 - Permit to take water.		
Government Publication Date: 1994 - Feb 28, 2023		
<u>Ontario Regulation 347 Waste Receivers Summary:</u>	Provincial	REC
Part V of the Ontario Environmental Protection Act ("EPA") regulates the disposal of regulated waste through an operating waste management system or a waste disposal site operated or used pursuant to the terms and conditions of a Certificate of Approval or a Provisional Certificate of Approval. Regulation 347 of the Ontario EPA defines a waste receiving site as any site or facility to which waste is transferred by a waste carrier. A receiver of regulated waste is required to register the waste receiving facility. This database represents registered receivers of regulated wastes, identified by registration number, company name and address, and includes receivers of waste such as: landfills, incinerators, transfer stations, PCB storage sites, sludge farms and water pollution control plants. This information is a summary of all years from 1986 including the most currently available data.		
Government Publication Date: 1986-1990, 1992-2019		
<u>Record of Site Condition:</u>	Provincial	RSC
The Record of Site Condition (RSC) is part of the Ministry of the Environment's Brownfields Environmental Site Registry. Protection from environmental cleanup orders for property owners is contingent upon documentation known as a record of site condition (RSC) being filed in the Environmental Site Registry. In order to file an RSC, the property must have been properly assessed and shown to meet the soil, sediment and groundwater standards appropriate for the use (such as residential) proposed to take place on the property. The Record of Site Condition Regulation (O. Reg. 153/04) details requirements related to site assessment and clean up.		
RSCs filed after July 1, 2011 will also be included as part of the new (O.Reg. 511/09).		
Government Publication Date: 1997-Sept 2001, Oct 2004-Jan 2023		
<u>Retail Fuel Storage Tanks:</u>	Private	RST
This database includes an inventory of retail fuel outlet locations (including marinas) that have on their property gasoline, oil, waste oil, natural gas and / or propane storage tanks.		
Government Publication Date: 1999-May 31, 2022		
<u>Scott's Manufacturing Directory:</u>	Private	SCD
Scott's Directories is a data bank containing information on over 200,000 manufacturers across Canada. Even though Scott's listings are voluntary, it is the most comprehensive database of Canadian manufacturers available. Information concerning a company's address, plant size, and main products are included in this database.		
Government Publication Date: 1992-Mar 2011*		
<u>Ontario Spills:</u>	Provincial	SPL
List of spills and incidents made available the Ministry of the Environment, Conservation and Parks. This database identifies information such as location (approximate), type and quantity of contaminant, date of spill, environmental impact, cause, nature of impact, etc. Information from 1988-2002 was part of the ORIS (Occurrence Reporting Information System). The SAC (Spills Action Centre) handles all spills reported in Ontario. Regulations for spills in Ontario are part of the MOE's Environmental Protection Act, Part X. The Ministry of the Environment, Conservation and Parks cites the coronavirus pandemic as an explanation for delays in releasing data pursuant to requests.		
Government Publication Date: 1988-Sep 2020; Dec 2020-Mar 2021		

Wastewater Discharger Registration Database:

Provincial

[SRDS](#)

Facilities that report either municipal treated wastewater effluent or industrial wastewater discharges under the Effluent Monitoring and Effluent Limits (EMEL) and Municipal/Industrial Strategy for Abatement Regulations. The Municipal/Industrial Strategy for Abatement (MISA) division of the Ontario Ministry of Environment keeps record of direct dischargers of toxic pollutants within nine sectors including: Electric Power Generation, Mining, Petroleum Refining, Organic Chemicals, Inorganic Chemicals, Pulp & Paper, Metal Casting, Iron & Steel, and Quarries.

Government Publication Date: 1990-Dec 31, 2020

Anderson's Storage Tanks:

Private

[TANK](#)

The information provided in this database was collected by examining various historical documents, which identified the location of former storage tanks, containing substances such as fuel, water, gas, oil, and other various types of miscellaneous products. Information is available in regard to business operating at tank site, tank location, permit year, permit & installation type, no. of tanks installed & configuration and tank capacity. Data contained within this database pertains only to the city of Toronto and is not warranted to be complete, exhaustive or authoritative. The information was collected for research purposes only.

Government Publication Date: 1915-1953*

Transport Canada Fuel Storage Tanks:

Federal

[TCFT](#)

List of fuel storage tanks currently or previously owned or operated by Transport Canada. This inventory also includes tanks on The Pickering Lands, which refers to 7,530 hectares (18,600 acres) of land in Pickering, Markham, and Uxbridge owned by the Government of Canada since 1972; properties on this land has been leased by the government since 1975, and falls under the Site Management Policy of Transport Canada, but is administered by Public Works and Government Services Canada. This inventory provides information on the site name, location, tank age, capacity and fuel type.

Government Publication Date: 1970 - Apr 2020

Variances for Abandonment of Underground Storage Tanks:

Provincial

[VAR](#)

Listing of variances granted for storage tank abandonment. This is not a comprehensive or complete inventory of tank abandonment variances in the province; this listing is a copy of tank abandonment variance records previously obtained under Access to Public Information. In Ontario, registered underground storage tanks must be removed within two years of disuse; if removal of a tank is not feasible, an application may be sought for a variance from this code requirement.

Records are not verified for accuracy or completeness.

Government Publication Date: Feb 28, 2022

Waste Disposal Sites - MOE CA Inventory:

Provincial

[WDS](#)

The Ontario Ministry of Environment, Waste Management Branch, maintains an inventory of known open (active or inactive) and closed disposal sites in the Province of Ontario. Active sites maintain a Certificate of Approval, are approved to receive and are receiving waste. Inactive sites maintain Certificate(s) of Approval but are not receiving waste. Closed sites are not receiving waste. The data contained within this database was compiled from the MOE's Certificate of Approval database. Locations of these sites may be cross-referenced to the Anderson database described under ERIS's Private Source Database section, by the CA number. All new Environmental Compliance Approvals handed out after Oct 31, 2011 for Waste Disposal Sites will still be found in this database.

Government Publication Date: Oct 2011- Feb 28, 2023

Waste Disposal Sites - MOE 1991 Historical Approval Inventory:

Provincial

[WDSH](#)

In June 1991, the Ontario Ministry of Environment, Waste Management Branch, published the "June 1991 Waste Disposal Site Inventory", of all known active and closed waste disposal sites as of October 30st, 1990. For each "active" site as of October 31st 1990, information is provided on site location, site/CA number, waste type, site status and site classification. For each "closed" site as of October 31st 1990, information is provided on site location, site/CA number, closure date and site classification. Locations of these sites may be cross-referenced to the Anderson database described under ERIS's Private Source Database section, by the CA number.

Government Publication Date: Up to Oct 1990*

Water Well Information System:

Provincial

[WWIS](#)

This database describes locations and characteristics of water wells found within Ontario in accordance with Regulation 903. It includes such information as coordinates, construction date, well depth, primary and secondary use, pump rate, static water level, well status, etc. Also included are detailed stratigraphy information, approximate depth to bedrock and the approximate depth to the water table.

Government Publication Date: Jun 30 2022

Definitions

Database Descriptions: This section provides a detailed explanation for each database including: source, information available, time coverage, and acronyms used. They are listed in alphabetic order.

Detail Report: This is the section of the report which provides the most detail for each individual record. Records are summarized by location, starting with the project property followed by records in closest proximity.

Distance: The distance value is the distance between plotted points, not necessarily the distance between the sites' boundaries. All values are an approximation.

Direction: The direction value is the compass direction of the site in respect to the project property and/or center point of the report.

Elevation: The elevation value is taken from the location at which the records for the site address have been plotted. All values are an approximation. Source: Google Elevation API.

Executive Summary: This portion of the report is divided into 3 sections:

'Report Summary'- Displays a chart indicating how many records fall on the project property and, within the report search radii.

'Site Report Summary'-Project Property'- This section lists all the records which fall on the project property. For more details, see the 'Detail Report' section.

'Site Report Summary-Surrounding Properties'- This section summarizes all records on adjacent properties, listing them in order of proximity from the project property. For more details, see the 'Detail Report' section.

Map Key: The map key number is assigned according to closest proximity from the project property. Map Key numbers always start at #1. The project property will always have a map key of '1' if records are available. If there is a number in brackets beside the main number, this will indicate the number of records on that specific property. If there is no number in brackets, there is only one record for that property.

The symbol and colour used indicates 'elevation': the red inverted triangle will dictate 'ERIS Sites with Lower Elevation', the yellow triangle will dictate 'ERIS Sites with Higher Elevation' and the orange square will dictate 'ERIS Sites with Same Elevation.'

Unplottables: These are records that could not be mapped due to various reasons, including limited geographic information. These records may or may not be in your study area, and are included as reference.

APPENDIX 3

QUALIFICATIONS OF ASSESSORS

Adrian Menyhart P.Eng, ing., QP_{esa}

Adrian received his Bachelor of Engineering from Carleton University in 2011, with a specialization in environmental engineering, and joined Paterson Group shortly after graduation. Over the next seven years, Adrian gained significant experience in all aspects of environmental engineering beginning with field work and later, with reporting and project management. In 2018, Adrian joined the National Research Council as an environmental officer, working in the field of polyfluoroalkyl substances (PFAS) at the National Fire Laboratory. Following the National Research Council, Adrian returned to consulting at WSP Canada Inc. At WSP, Adrian assisted the Ottawa environmental group as a project manager, managing large and small federal environmental projects such as the investigations for the proposed Alexandra interprovincial bridge. Finally, after two years away, Adrian returned to Paterson Group as a senior project manager within the environmental department.

Adrian has filed multiple Records of Site Condition with the Ontario Ministry of the Environment, Conservation and Parks and is knowledgeable with respect to Ontario's On-site and Excess Soil Regulation. Fluently bilingual, Adrian holds engineering licenses in both Ontario and Quebec, as well as being a Qualified Person in the Province of Ontario.

EDUCATION

B.Eng. 2011, Environmental Engineering, Carleton University, Ottawa, ON

LICENCE/ PROFESSIONAL AFFILIATIONS

Ordre des Ingénieurs du Québec
Professional Engineers of Ontario
Ottawa Geotechnical Group

YEARS OF EXPERIENCE 10 years

WSP Canada Inc.
2019-2020

National Research Council
2018-2019

Paterson Group
2011 – 2018

OFFICE LOCATION

Paterson's Ottawa Office

SELECT LIST OF PROJECTS

- PSPC, Alexandra Bridge Replacement, Phase II ESA, Ottawa/Gatineau – provided oversight of the Phase I and Phase II program for the bridge replacement program.
- PSPC/BGIS, Finance Building and Annex – Tunney's Pasture, Phase II ESA – Oversaw the planning, reporting and completion of a Phase II ESA within the project buildings.
- Canada Lands Corporation, 530 Tremblay Avenue, Oversaw the planning, reporting and completion of a Phase I ESA, and planning requirements of a Phase II ESA.
- National Fire Laboratory, PFAS investigation – Provided technical support for the National Research Council, with respect to the ongoing PFAS investigation.
- Ottawa Arts Gallery Expansion, Ottawa, ON (remediation supervisor) – Provided guidance in the segregation of soils on the site, managing contaminated and clean materials, providing daily correspondence with the client. Successfully filed a Record of Site Condition for the property.
- Conducted and managed numerous designated substance surveys and asbestos surveys throughout Ontario and Quebec, for private and federal clients.
- Conducted and managed numerous air sampling programs, collecting samples for environmental parameters such as asbestos, lead and mould, and preparing reports.
- Conducted and managed Phase I and II Environmental Site Assessments across Ontario and Quebec

PROFESSIONAL EXPERIENCE

November 2020 to Present, **Environmental Engineer, Paterson Group Inc.**, Ottawa, Ontario

- Coordination, preparation and management of Phase I and Phase II Environmental Site Assessment.
- Coordination, preparation and managed Designated Substance Surveys and indoor air quality assessments.
- Preparation of soil and groundwater remediation plans.
- Filing records of site condition with the Ontario Ministry of the Environment, Conservation and Parks.
- Implementation of Excess Soil Regulations, Ontario.

March 2019 to 2020, **Environmental Engineer, WSP Canada Inc.**, Ottawa, Ontario

- Coordinated, prepared Phase I and Phase II Environmental Site Assessments for Federal and private clients.
- Coordinated, prepared and managed Designated Substance Surveys for various Federal and private clients, in both English and French.
- Managed all projects from preparation of proposals, to final invoicing.

September 2018 to 2019, **Environmental Officer, National Research Council**, Ottawa, Ontario

- Oversaw on-going PFAS investigation program at the National Fire Laboratory in Almonte, Ontario, being carried out by NRC consultants.
- Reviewed and commented on deliverables prepared by consultants, while coordinating with internal legal, communications, and presidential departments within the NRC.
- Corresponded with area residents surrounding the Laboratory.
- Coordinated potable water supply program.

September 2011 to 2018, **Environmental Engineer, Paterson Group Inc.**, Ottawa, Ontario

- Prepare, revise and submit all documentation and reports for the successful filing of Records of Site Condition with the Ministry of the Environment and Climate Change
- Provide on-site environmental expertise for remediation projects including Ottawa Arts Gallery, Rideau Centre Expansion and Tall Ships Landing, among various small scale remediation project within the greater Ottawa area.
- Coordinate field programs and prepare reports for Phase I and II projects across Ontario and Quebec.
- Oversee environmental investigations for drilling and test pitting on numerous proposed utility installations, residential and commercial developments.
- Conduct designated substance surveys in Ontario and Quebec.
- Coordinate air sampling programs for various environmental parameters, comparing results with regulatory standards and other guidelines.
- Problem solving to help advance or maintain project schedules.
- Complete environmental reports with recommendations for environmental concerns.
- Liaising with contractors, consultants and government officials.
- Provide cost estimates for environment field programs and construction costs.

June to September from 2009 to 2011, **Inspector, Canadian Food Inspection Agency**, Ottawa, Ontario

- Conducted the trapping program for the Emerald Ash Borer across Eastern Ontario.
- Assisted in the preparation and training of other inspectors for the trapping program.
- Conducted inspections for restricted wood products at various campgrounds.
- Assisted other inspectors in inspecting shipments of wood products from other countries, in certain cases, seizing and disposing of items.
- Compiling data and preparing reports.

Mohammed Ramadan, B.Sc Environmental Scientist

Mohammed joined Paterson Group in 2021 as part of the Environmental Department. Mohammed received his Bachelor of Science in Environmental Science from Carleton University in 2017. Since joining Paterson Group in 2021, Mohammed has worked on numerous residential and commercial development projects, predominantly within the National Capital Region as well as various locations within Southeastern Ontario. His scope of work consists of conducting Phase I & II environmental site assessments, field inspections, contaminated soil and groundwater field sampling, supervising the remediation of contaminated sites, as well as performing designated substance surveys.

EDUCATION

Bachelor of Science in
Environmental Science, 2017
Carleton University,
Ottawa, ON

YEARS OF EXPERIENCE

With Paterson: 1

OFFICE LOCATION

154 Colonnade Road South,
Nepean, Ontario, K2E 7J5

SELECT LIST OF PROJECTS

- Residential development: 200 Baribeau Street, Ottawa, ON (Site Remediation Coordinator & Supervisor).
- Residential development: 93-105 Norman Street, Ottawa, ON (Site Remediation Coordinator & Supervisor)
- Commercial Development: Tollgate Road W, Cornwall, ON (Phase I & II Environmental Site Assessment)
- Commercial Development: 930 Wellington Street W, Ottawa, ON (Phase I & II – Environmental Site Assessment)
- Commercial Development: 1405 Wellington Street W, Ottawa, ON (Phase I & II Environmental Site Assessment)
- Residential Development: 1124 – 1130 Bank Street, Ottawa, ON (Phase I & II Environmental Site Assessment)
- Commercial Development: 1802 – 1804 St. Laurent Blvd, Ottawa, ON (Phase I Environmental Site Assessment)

PROFESSIONAL EXPERIENCE

February 2021 to present, **Environmental Scientist, Paterson Group**, Ottawa, Ontario

- Conducting Phase I and Phase II Environmental Site Assessments in accordance with CSA standards and O.Reg. 153/04.
- Responsible for the application of environmental, hydrogeological, and/or geotechnical principles and practices in the identification and delineation of soil and groundwater contamination plumes while ensuring compliance with federal, provincial, and/or municipal legal and regulatory requirements.
- Presenting analytical test results, interpretations, assessments, recommendations and/or conclusions in a final technical report.
- Field experience in the supervision of drilling and excavation contractors, inspection of aboveground and underground fuel storage tanks, soil and rock classification, soil and groundwater field sampling, as well as the collection of hazardous building materials and designated substances.
- Coordination and on-site supervision of soil and groundwater remediation activities for contaminated sites.
- Liaising with clients, contractors, consultants, and government officials.
- Coordination of contractors and field staff while directly reporting to senior management and client to ensure completion of project on schedule and within budget.