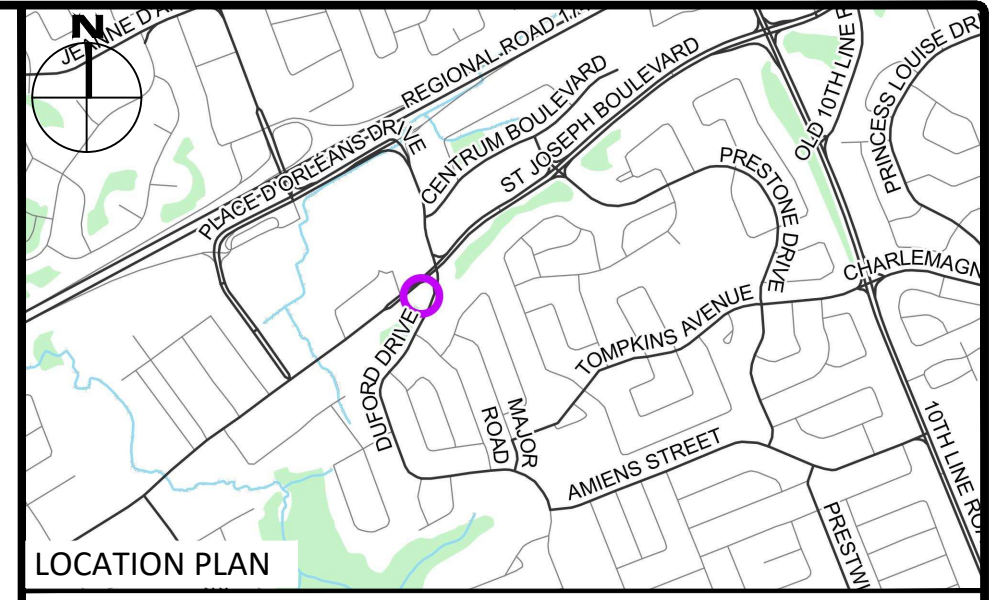


SAN STRUCTURE TABLE				
NAME	RIM ELEV.	INVERT IN	INVERT OUT	DESCRIPTION
MH2A	75.79	S673.520	N73.278	STRUC. OPSD 701.011 COVER CITY 524 FRAME CITY 525
MH2B	75.25	S73.111	N71.194	STRUC. OPSD 701.011 COVER CITY 524 FRAME CITY 525
MH2C	71.16	S68.710	NW68.650	STRUC. OPSD 701.011 COVER CITY 524 FRAME CITY 525
MH2D	70.11	S67.200	SW66.440	STRUC. OPSD 701.011 COVER CITY 524 FRAME CITY 525
MH2E	69.45	NE65.500	NW65.080	STRUC. OPSD 701.011 COVER CITY 524 FRAME CITY 525

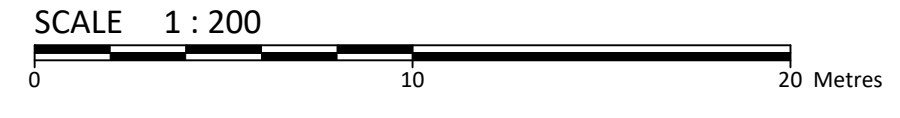


LEGEND	
UC	BARRIER CURB & CURB DEPRESSION
PC	PROPOSED CONCRETE PAVERS
MHR	STORM MANHOLE
CB	CATCHBASIN, CURB INLET OR DITCH INLET
MHRA	SANITARY MANHOLE
PL	PROPERTY LINE
WV	EX. WATER VALVE/CHAMBER
W24	PROP. VALVE PER CITY W24
FD	FIRE HYDRANT
W	PROPOSED WALL
SC	PROPOSED SIAMENSE CONNECTION
WM	PROPOSED WATER METER AND REMOTE METER
CS	PROPOSED CONCRETE SIDEWALK
PR	PROP AND EX. REDUCER
P	1/2" Ø HYDRO DUCT PER ELEC.
ST	EX. STM SEWER
SAN	EX. SAN SEWER
S	SLOPING AT 3:1 UNLESS SPECIFIED
PE	PROPOSED ELEVATION EXISTING ELEVATION
EL	ELEVATION
SE	TOP/BOTTOM WALL FACE ELEVATIONS
DR	PROPOSED EMERGENCY OVERLAND FLOW ROUTE
DRD	PRE AND POST-DEVELOPMENT DRAINAGE DIRECTIONS
HDF	HEAVY DUTY SILT FENCE BARRIER PER OPSD 219.130
BE	BUILDING ENTRANCE
GR	PROPOSED GRASS
CS	CENTRELINE OF SWALE
RO	PROPOSED ROAD CUT AND REINSTATEMENT PER CITY R10
SM	CB SILT SACK PER C101 DETAIL
SC	SERVICE/SEWER CROSSING
L	EX. UG STREET LIGHT
TF	EX. TRAFFIC LINE
W	EX. WATERMAIN
EX	EX. GAS
OHW	EX. OHW
GAS	EX. GAS
BELL	EX. BELL
ROG	EX. ROGERS


SUBJECT TO APPROVAL

2	ISSUED FOR REVIEW	JUL 31, 2024
1	ISSUED FOR SITE PLAN CONTROL	MAR 07, 2024

No. Revisions Date
Check and verify all dimensions before proceeding with the work Do not scale drawings



egis 115 Walgreen Road, R.R.3
Carp, ON K0A 1L0
Tel: 613-836-2184
Fax: 613-836-3742
www.egis-group.com




Client: **THEBERGE DEVELOPMENTS LTD**
1600 LAPERRIERE AVE
OTTAWA, ON K1Z 8P5

Project: **3030 ST. JOSEPH BOULEVARD**
OTTAWA ON

Drawing Title: **PLAN & PROFILE STA. 2+000 TO 2+040**

Scale: 1:200	Project Number: CCO-24-0142
Drawn By: RRR	Checked By: AM
Designed By: RRR	Drawing Number: C202



STATION	TOP OF WATERMAIN	SANITARY SEWER	PROPOSED
2+003	67.73	66.44	67.73
2+004	67.71	66.44	67.71
2+029	67.40	66.44	67.40
2+032	67.37	66.44	67.37
2+037	67.00	66.44	67.00
2+038	67.00	66.44	67.00
2+038	67.00	66.44	67.00

NOTE: CONTRACTOR IS TO PREPARE A SEWER FLOW MANAGEMENT PLAN TO THE SATISFACTION OF THE CITY PRIOR TO CONSTRUCTION.

FILENAME: U:\Information\3201\CCO-24-0142\Theberge - 2024\9_Jordan_Rhulst_12 - Drawing\CCO-24-0142_Presentation.dwg
 DATE SAVED: Wednesday, July 31, 2024, 10:54 AM
 LAST SAVED BY: rrobinau
 LAST PLOTTED: Wednesday, July 31, 2024, 10:54 AM
 CENTERED: WPM-CO-24-INDM-D-03

D07-12-23-0090