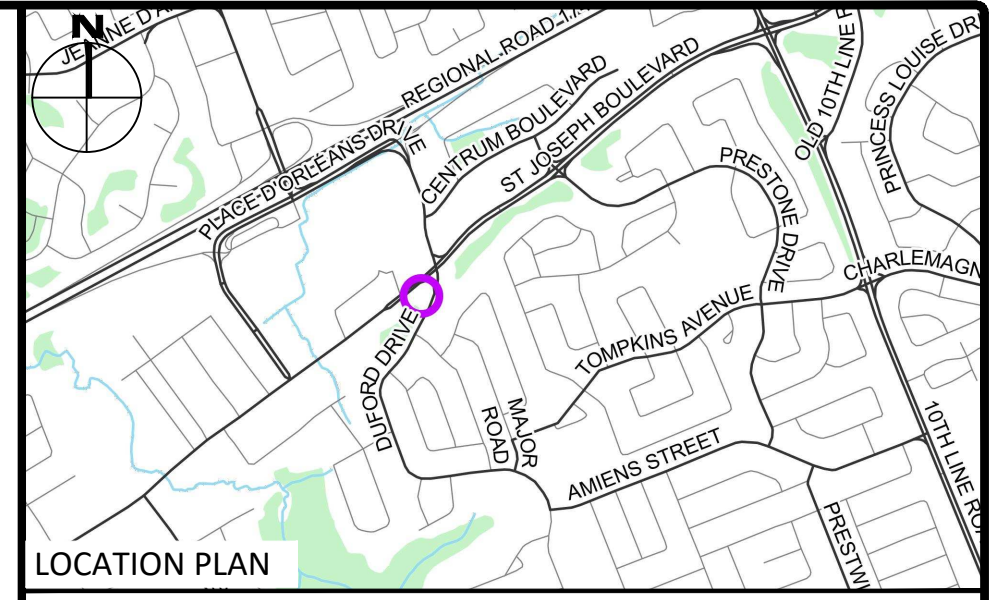


SAN STRUCTURE TABLE			
NAME	RIM ELEV.	INVERT IN	INVERT OUT
MH2A	75.79	S673.520	N73.278
MH2B	75.25	S73.131	N71.194
MH2C	71.16	S68.710	NW68.650
MH2D	70.11	S67.200	SW66.440
MH2E	69.45	NE65.500	NW65.080



LEGEND	
UC	BARRIER CURB & CURB DEPRESSION
PC	PROPOSED CONCRETE PAVERS
MH	STORM MANHOLE
CB	CATCHBASIN, CURB INLET OR DITCH INLET
MHSA	SANITARY MANHOLE
PL	PROPERTY LINE
WV	EX. WATER VALVE/CHAMBER
WV	PROP. VALVE PER CITY W24
FD	FIRE HYDRANT
W	PROPOSED WALL
CS	PROPOSED SIAMENSE CONNECTION
M	PROPOSED WATER METER AND REMOTE METER
CS	PROPOSED CONCRETE SIDEWALK
AR	PROP AND EX. REDUCER
P	1/2" HYDRO DUCT PER ELEC.
ST	EX. STM SEWER
SAN	EX. SAN SEWER
95.94	SLOPING AT 3:1 UNLESS SPECIFIED
93.20	PROPOSED ELEVATION EXISTING ELEVATION
95.94	SWALE ELEVATION
X/W100.50	TOP/BOTTOM WALL FACE ELEVATIONS
X/W90.50	PROPOSED EMERGENCY OVERLAND FLOW ROUTE
→	PRE AND POST-DEVELOPMENT DRAINAGE DIRECTIONS
→	HEAVY DUTY SILT FENCE BARRIER PER OPSD 219.130
□	BUILDING ENTRANCE
■	PROPOSED GRASS
---	CENTRELINE OF SWALE
---	PROPOSED ROAD/CUT AND REINSTATEMENT PER CITY R10
---	TEMPORARY CONSTRUCTION MUD MAT PER C101 DETAIL
---	CB SILT SACK PER C101 DETAIL
---	SERVICE/SEWER CROSSING
L	EX. UG STREET LIGHT
TF	EX. TRAFFIC LINE
W	EX. WATERMAIN
GAS	EX. GAS
OHW	EX. OHW
BELL	EX. BELL
ROG	EX. ROGERS


SUBJECT TO APPROVAL

1	ISSUED FOR SITE PLAN CONTROL	MAR 07, 2024
No.	Revisions	Date

Check and verify all dimensions before proceeding with the work. Do not scale drawings.

SCALE 1 : 200

McINTOSH PERRY
 115 Walgreen Road, RR3, Carp, ON K0A 1L0
 Tel: 613-836-2184 Fax: 613-836-3742
 www.mcintoshperry.com



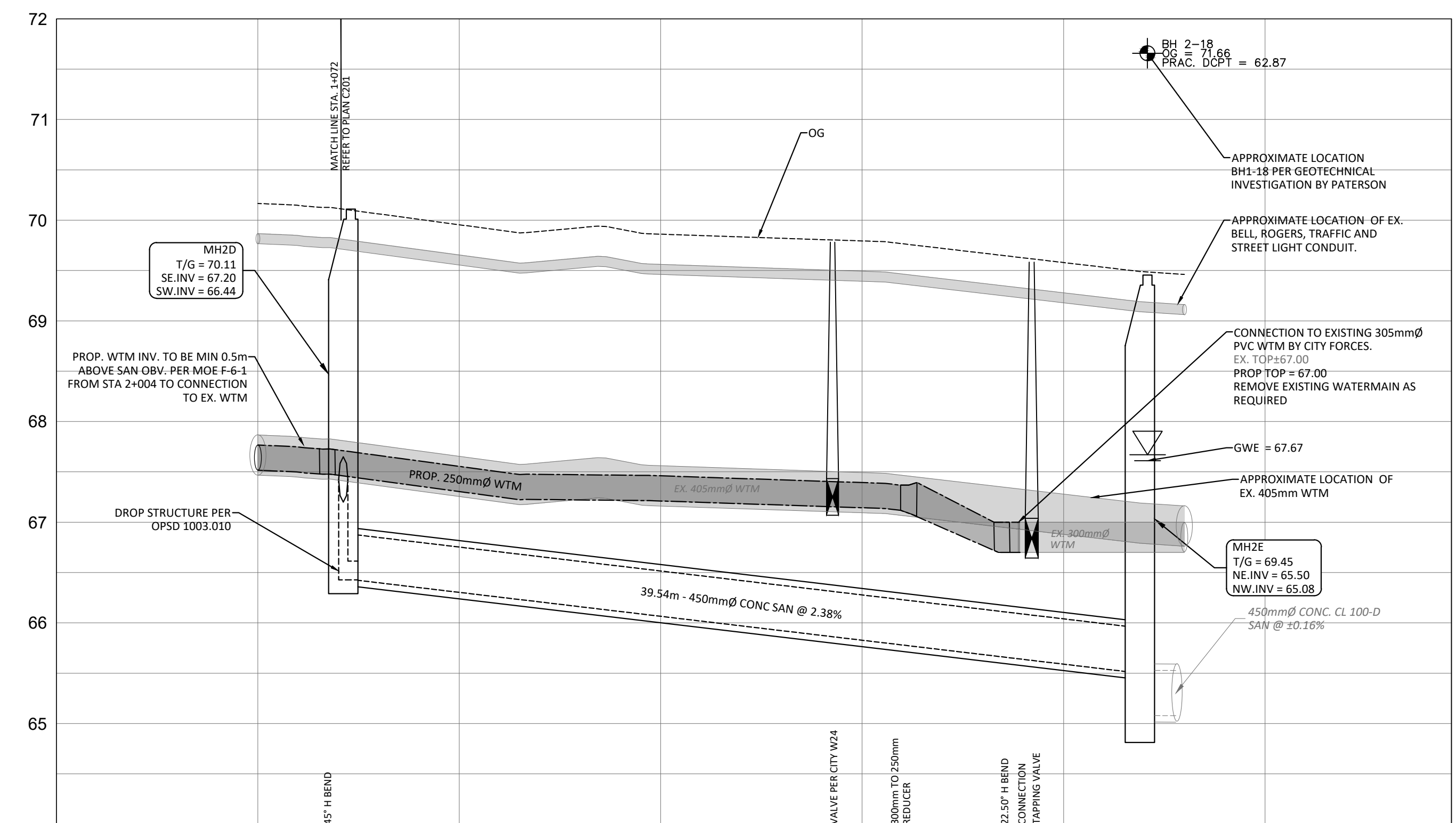
Client: **THEBERGE DEVELOPMENTS LTD**
 1600 LAPERRIERE AVE
 OTTAWA, ON K1Z 8P5

Project: **3030 ST. JOSEPH BOULEVARD**

OTTAWA ON

Drawing Title: **PLAN & PROFILE STA. 2+000 TO 2+040**

Scale: 1:200	Project Number: CCO-24-0142
Drawn By: RRR	Checked By: AM
Designed By: RRR	Drawing Number: C202



STATION	ELEVATIONS PROPOSED	EXISTING
2+003	67.73	67.71
2+004	67.71	67.71
2+009	67.40	67.37
2+032	67.00	67.00
2+037	67.00	67.00
2+038	67.00	67.00
2+038	65.50	65.08

FILENAME: I:\Information\2024\CCO-24-0142\Theberge - 2024\9 Joseph Blvd\12 - Drawing\CCO-24-0142 - PRESENTATION.dwg
 USER: RRR - Thursday, March 07, 2024, 10:51 AM
 LAST PLOTTED: Thursday, March 07, 2024, 10:51 AM
 PLOT DEVICE: HP-CVT5100MDR.ctb

D07-12-23-0090