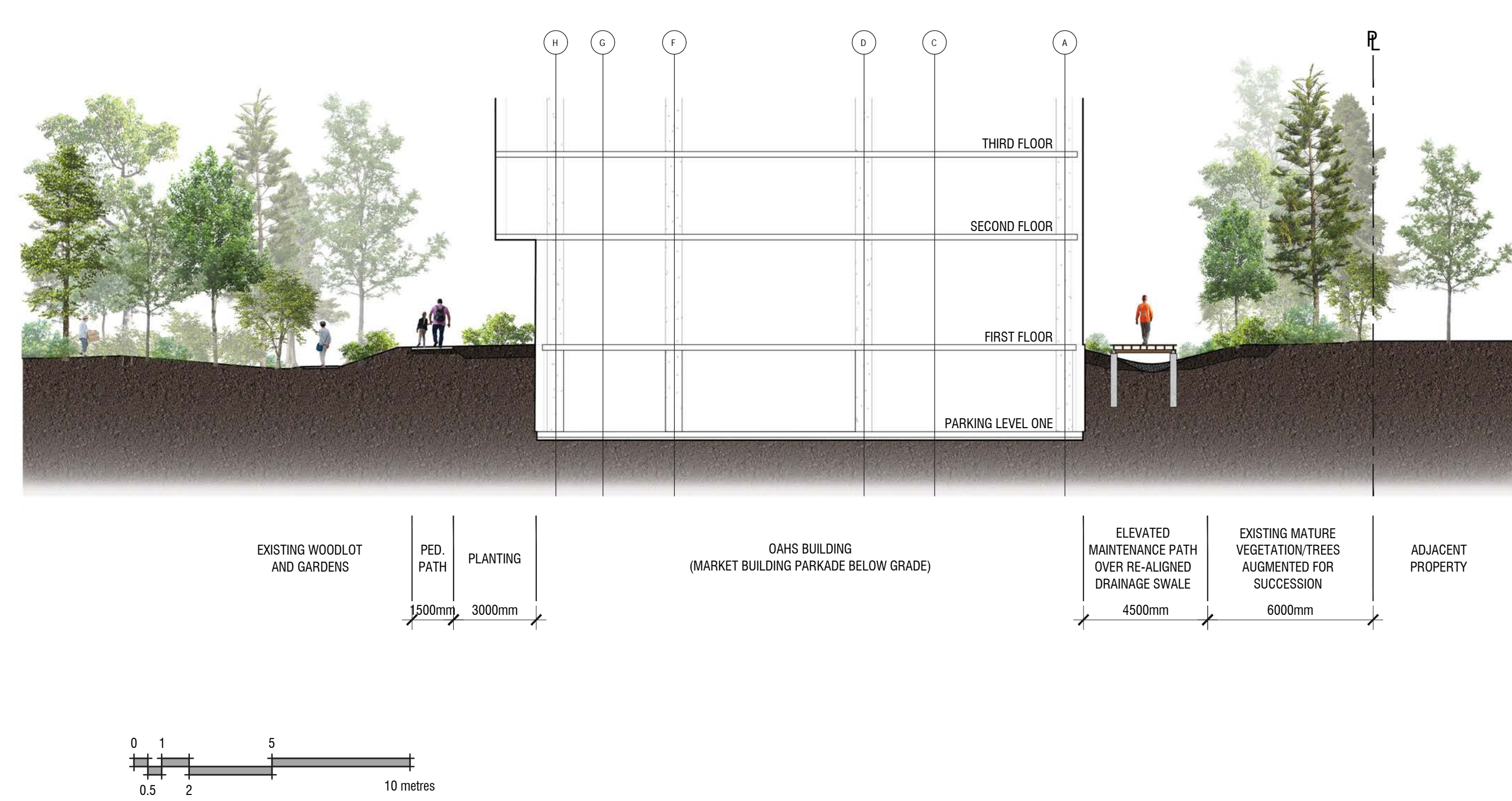


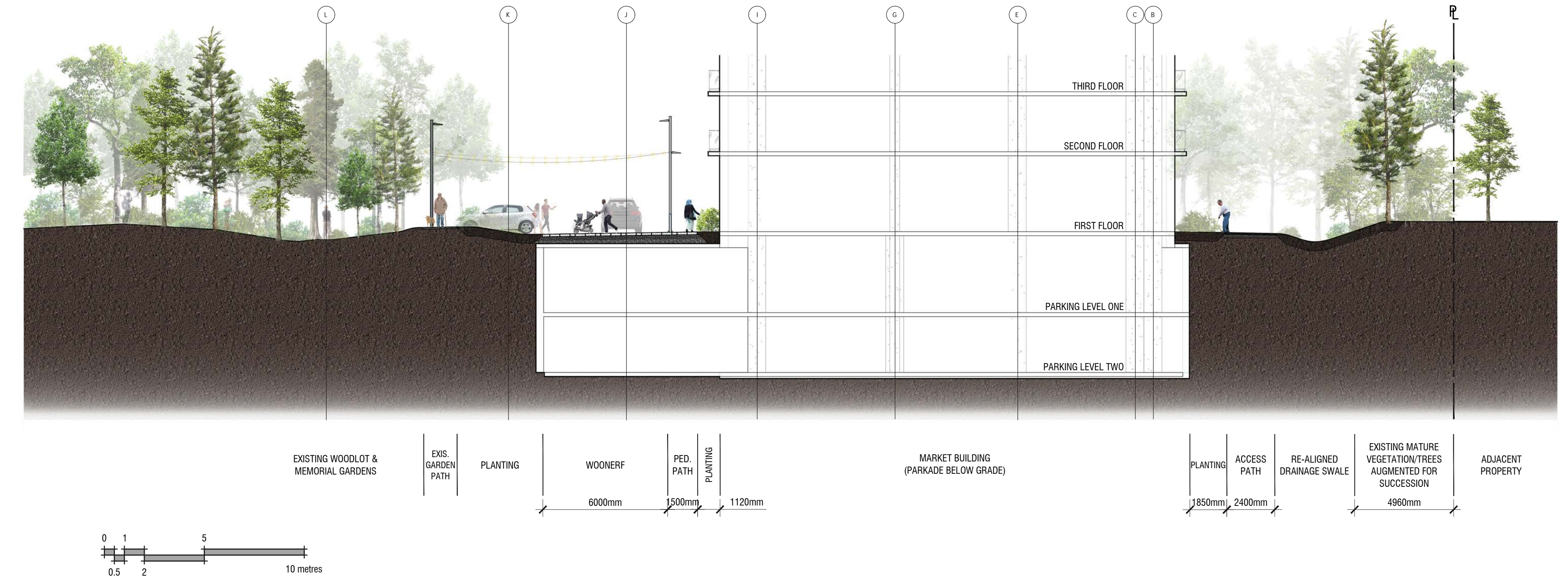
Key plan / plan inspire

Legend / légende

- PROPERTY LINES
- EXTENT OF UNDERGROUND GARAGE
- APPROXIMATE LIMIT OF TREE PROTECTION ZONE, TO BE COORDINATED WITH TCR
- FENCE
- SHADE SHELTER
- BENCH
- BIKE RACK
- MOVEABLE GARDEN PLOT
- PROPOSED TREES AND LANDSCAPE MATERIAL
- EXISTING TREES AND LANDSCAPE MATERIAL



1 LANDSCAPE SECTION - OAHs BUILDING
L1 1:150




2 LANDSCAPE SECTION - MARKET BUILDING
L1 1:150



3 LANDSCAPE CONCEPT PLAN
L1 1:250

REV	DESCRIPTION / LA DESCRIPTION	DATE

00 issue for ZBLA 2023/11/01
 rev'm description / la description yyyy/mm/dd
FOTENN Planning + Design
 388 Cooper Street, Suite 300 613.730.5709
 Ottawa, ON, CANADA K2P 2H7 fotenn.com

north / le nord stamp / le cachet

PRELIMINARY
 NOT FOR CONSTRUCTION

project / projet
ODAYANHAWAY
30 CLEARY

drawing / dessin
LANDSCAPE CONCEPT PLAN & SECTIONS

approved / approuvé	drawn / dessiné	reviewed / examiné
BM	BM/SG	DF
date	project number / No. du projet	
2023/07/14	X##-##	