

Phase I – Environmental Site Assessment

845 Champlain Street
Ottawa, Ontario

Prepared for Evospace Developments

Report: PE6132-1R
December 21, 2023

TABLE OF CONTENTS

EXECUTIVE SUMMARY.....	ii
1.0 INTRODUCTION.....	1
2.0 PHASE I PROPERTY INFORMATION.....	2
3.0 SCOPE OF INVESTIGATION	3
4.0 RECORDS REVIEW	4
4.1 General.....	4
4.2 Environmental Source Information	5
4.3 Physical Setting Sources	9
5.0 INTERVIEWS	12
6.0 SITE RECONNAISSANCE.....	13
6.1 General Requirements.....	13
6.2 Specific Observations at the Phase I Property	13
7.0 REVIEW AND EVALUATION OF INFORMATION	18
7.1 Land Use History	18
7.2 Conceptual Site Model.....	18
8.0 CONCLUSIONS	21
8.1 Assessment.....	21
8.2 Recommendations.....	22
9.0 STATEMENT OF LIMITATIONS	23
10.0 REFERENCES.....	24

List of Figures

- Figure 1 – Key Plan
- Figure 2 – Topographic Map
- Drawing PE6132-1 – Site Plan
- Drawing PE6132-2 – Surrounding Land Use Plan

List of Appendices

- Appendix 1 Aerial Photographs
Site Photographs
- Appendix 2 MECP Freedom of Information Search Response
MECP Water Well Records
TSSA Correspondence
City of Ottawa HLUI Search Response
ERIS Database Report
- Appendix 3 Qualifications of Assessors

EXECUTIVE SUMMARY

Assessment

Paterson Group was retained by Evospace Developments to conduct a Phase I – Environmental Site Assessment (Phase I ESA) for 845 Champlain Street, in the City of Ottawa, Ontario. The objective of this Phase I ESA was to research the past and current use of the site (Phase I Property) and 250 m study area (Phase I Study Area) and to identify any environmental concerns with the potential to have impacted the subject property.

According to the historical research, the Phase I Property was originally utilized as agricultural land until developed with a residential dwelling sometime in the late-1960's. Since that time, the use of the Phase I Property has not changed. No environmental concerns were identified with respect to the historical use of the Phase I Property.

Likewise, many of the neighbouring properties were also developed with residential dwellings around the same time period. No environmental concerns were identified with respect to the historical use of the surrounding lands.

Presently, the Phase I Property remains occupied by the aforementioned residence, with the remainder of the land largely landscaped with lawns and gardens. No environmental concerns were identified with respect to the current use of the Phase I Property.

The surrounding lands within the Phase I Study Area were observed to be used solely for residential purposes. No environmental concerns were identified with respect to the current use of the surrounding lands.

Recommendations

Based on the findings of this assessment, it is our opinion that **a Phase II – Environmental Site Assessment will not be required for the Phase I Property.**

Hazardous Building Materials

Based on the age of the subject building, asbestos containing building materials may be present within the structure. Potential ACMs observed at the time of the site visit include the vinyl floor tiles, suspended ceiling tiles, and drywall joint compound. These building materials were observed to be in good condition at the time of the site visit and do not represent an immediate concern. An asbestos survey of the subject buildings should be conducted in accordance with Ontario Regulation 278/05, under the Occupational Health and Safety Act, prior to any demolition activities, if one has not already been conducted.

Based on the age of the subject building, lead-based paints may be present on any original or older painted surfaces. It is recommended that paint be tested for lead content prior to its disturbance. Major work involving lead-based paint or other lead-containing products must be done in accordance with Ontario regulation 490/09, under the Occupational Health and Safety Act

1.0 INTRODUCTION

At the request of Evospace Developments, Paterson Group (Paterson) conducted a Phase I – Environmental Site Assessment (Phase I ESA) for 845 Champlain Street, in the City of Ottawa, Ontario, (Phase I Property). The objective of this Phase I ESA has been to research the past and current use of the Phase I Property, as well as the neighbouring properties within a 250 m study area (Phase I Study Area), to identify any potentially contaminating activities (PCAs) that would result in areas of potential environmental concern (APECs) on the Phase I Property.

Paterson was engaged to conduct this Phase I ESA by Mr. Christian Campanale of Evospace Developments, who's office can be reached by telephone at 343-688-2333.

This report has been prepared specifically and solely for the above noted project which is described herein. It contains all of our findings and results of the environmental conditions at this site.

This Phase I ESA report has been prepared under the supervision of a Qualified Person, in general accordance with Ontario Regulation (O. Reg.) 153/04, as amended under the Environmental Protection Act, and CSA Z768-01 (reaffirmed 2022). The conclusions presented herein are based on information gathered from a limited historical review and field inspection program. The findings of the Phase I ESA are based on a review of readily available geological, historical, and regulatory information, as well as a cursory review made at the time of the field assessment. The historical research relies upon information supplied by others, such as local, provincial, and federal agencies, and was limited within the scope-of-work, time, and budget of the project herein.

2.0 PHASE I PROPERTY INFORMATION

Address: 845 Champlain Street, Ottawa, Ontario.

Location: The Phase I Property is situated on the southeast side of the Champlain Street and Jeanne D'Arc Boulevard North intersection, in the City of Ottawa, Ontario. Refer to Figure 1 – Key Plan, for the site location context.

Latitude and Longitude: 45° 29' 03" N, 75° 31' 23" W.

Site Description:

Configuration: Rectangular.

Area: 1,000 m² (approximately).

Zoning: R1 – Residential First Density Zone.

Current Use: The Phase I Property is currently occupied by a single-family residential dwelling.

Services: The Phase I Property is located within a municipally serviced area.

3.0 SCOPE OF INVESTIGATION

The scope of work for this Phase I ESA is described as follows:

- Determine the historical activities occurring on the Phase I Property and in the Phase I Study Area by conducting a review of readily available records, reports, photographs, plans, mapping information, databases, and regulatory agencies;
- Investigate the existing conditions present on the Phase I Property and in the Phase I Study Area by conducting site reconnaissance;
- Conduct interviews with persons knowledgeable of current and historic operations on the Phase I Property and, if warranted, the neighbouring properties;
- Present the results of our findings in a comprehensive report in general accordance with the requirements O. Reg. 153/04, as amended under the Environmental Protection Act, and in compliance with the requirements of CSA Z768-01 (reaffirmed 2022);
- Provide a preliminary environmental site evaluation based on our findings;
- Provide preliminary remediation recommendations and further investigative work if contamination is suspected or encountered.

4.0 RECORDS REVIEW

4.1 General

Phase I ESA Study Area Determination

A radius of approximately 250 m was deemed appropriate for defining the study area for this assignment, herein referred to as the Phase I Study Area. Properties located outside of the Phase I Study Area are not considered to have had the potential to impact the Phase I Property, based on their significant separation distances.

First Developed Use Determination

Based on a review of available historical information, the Phase I Property was first developed sometime between 1955 and 1968 with a single-family residential dwelling.

Fire Insurance Plans

Fire insurance plans (FIPs) are not available for the general vicinity of the Phase I Property.

City of Ottawa Street Directories

City of Ottawa street directories, were reviewed in approximate ten year intervals between 1993 and 2010 for the general area of the Phase I Property as part of this assessment.

According to the directories, the Phase I Property, as well as the neighbouring lands, have historically been listed as residential properties.

Plan of Survey

A survey plan of the Phase I Property was not provided for review as part of this assessment. The City of Ottawa's urban mapping website, GeoOttawa, was used to obtain the property boundaries for the Phase I Property.

Chain of Title

A chain of title was not requested as part of this assessment, since it is our opinion no new information would be ascertained.

4.2 Environmental Source Information

National Pollutant Release Inventory

A search of the National Pollutant Release Inventory (NPRI) database was conducted as part of this assessment. This federally managed database provides various reports and tracking information relating to the release of solid, liquid, or gaseous pollutants from industrial facilities into the natural environment.

A search of this database did not identify any pollutant release records listed for the Phase I Property, or any properties situated within the Phase I Study Area.

Ontario PCB Waste Storage Site Inventory

The Ontario Ministry of Environment, Conservation and Parks document entitled, *"Ontario Inventory of PCB Storage Sites, April 1995"* was reviewed as part of this assessment. This document identifies all recorded active and closed PCB waste storage sites situated in the Province of Ontario.

A review of this document did not identify any former PCB waste storage sites situated within the Phase I Study Area.

MECP Waste Disposal Site Inventory

The Ontario Ministry of Environment, Conservation and Parks document entitled, *"Waste Disposal Site Inventory in Ontario, 1991"* was reviewed as part of this assessment. This document includes all recorded active and closed waste disposal sites, industrial manufactured gas plants, and coal tar distillation plants situated in the Province of Ontario.

A review of this document did not identify any former waste disposal sites situated on the Phase I Property or within the Phase I Study Area.

MECP Coal Gasification Plant Inventory

The Ontario Ministry of Environment, Conservation and Parks document entitled, *"Municipal Coal Gasification Plant Site Inventory, 1991"* was reviewed as part of this assessment. This document provides a reference to the locations of former plants with respect to the Phase I Property.

A review of this document did not identify any former coal gasification plants located on the Phase I Property or within the Phase I Study Area.

MECP Waste Management Records

A request was submitted to the MECP Freedom of Information office for information with respect to waste management records for the Phase I Property.

The response from the MECP, received on August 3, 2023, indicated that no relevant records were identified pertaining to the Phase I Property.

MECP Submissions

A request was submitted to the MECP Freedom of Information office for information with respect to reports related to environmental conditions for the Phase I Property.

The response from the MECP, received on August 3, 2023, indicated that no relevant records were identified pertaining to the Phase I Property.

MECP Incident Reports

A request was submitted to the MECP Freedom of Information office for information with respect to records concerning environmental incidents, orders, offences, spills, discharges of contaminants, or inspections maintained by the MECP for the Phase I Property or any of the neighbouring properties.

The response from the MECP, received on August 3, 2023, indicated that no relevant records were identified pertaining to the Phase I Property.

MECP Instruments

A request was submitted to the MECP Freedom of Information office for information with respect to certificates of approval, permits to take water, certificates of property use, or any other similar MECP issued instruments for the Phase I Property.

The response from the MECP, received on August 3, 2023, indicated that no relevant records were identified pertaining to the Phase I Property.

MECP Brownfields Environmental Site Registry

A search of the MECP Brownfields Environmental Site Registry was conducted as part of this assessment. This database contains publicly available information on Records of Site Condition (RSCs) filed in the Province of Ontario between 2004 and 2022.

A review of the registry did not identify any RSCs filed for the Phase I Property, or for any properties situated within the Phase I Study Area.

Technical Standards and Safety Authority (TSSA)

The TSSA Fuels Safety Branch in Toronto was contacted electronically on May 25, 2023, as part of this assessment, to inquire about current and former fuel storage tanks, spills, and historical incidents for the Phase I Property as well as the neighbouring properties within the Phase I Study Area.

The response from the TSSA, as well as the findings from an ERIS database report, indicated that no records were identified associated with the Phase I Property or any properties situated within the Phase I Study Area.

A copy of the correspondence with the TSSA is included in Appendix 2.

OMNRF Areas of Natural and Scientific Interest (ANSI)

A search for ANSI sites situated within the Phase I Study Area was conducted electronically via the Ontario Ministry of Natural Resources and Forestry (OMNRF) website as part of this assessment.

A review of the available mapping information did not identify any ANSI sites situated on the Phase I Property or within the Phase I Study Area.

City of Ottawa Historical Land Use Inventory (HLUI) Database

As part of this assessment, a requisition form was submitted to the City of Ottawa to request information from the City's Historical Land Use Inventory (HLUI) database for any environmental records pertaining to the Phase I Property as well as any properties situated within the Phase I Study Area.

The response from the City of Ottawa, received on August 8, 2023, indicated that no relevant records were identified pertaining to the Phase I Property or any other properties situated within the Phase I Study Area.

A copy of the City's response has been included in Appendix 2.

City of Ottawa Old Landfill Sites

The document prepared by Golder Associates entitled, “*Old Landfill Management Strategy, Phase I - Identification of Sites, City of Ottawa*”, was reviewed as part of this assessment. This document identifies the details and locations of all recorded active and closed landfill sites situated in the City of Ottawa.

A review of this document did not identify any active or closed landfill sites situated on the Phase I Property or within the Phase I Study Area.

ERIS Database Report

A database report, prepared by ERIS (Environmental Risk Information Services Ltd.), dated May 30, 2023, was acquired and reviewed as part of this assessment. This report provides a compilation of various provincial and federal environmental related records pertaining to any properties situated within the Phase I Study Area.

The complete ERIS report has been included in Appendix 2.

On-Site Records:

The ERIS report did not identify any records pertaining to the Phase I Property.

Off-Site Records:

The ERIS report identified 20 records associated with the properties situated within the Phase I Study Area.

One record was identified pertaining to a motor oil spill, resulting from a vehicle collision, which occurred in 2014 at the intersection of Jeanne D’Arc Boulevard and Champlain Street, adjacent to the northwest of the Phase I Property. Due to the low volumes of spilled fluid, as well as its down-gradient orientation with respect to the anticipated groundwater flow to the north, this spill event is not considered to pose an environmental concern to the Phase I Property.

Based on their separation distances, and/or their down-gradient or cross-gradient orientations with respect to the anticipated groundwater flow to the north, none of the remaining off-site records are considered to pose an environmental concern to the Phase I Property.

4.3 Physical Setting Sources

Historical aerial photographs of the Phase I Study Area were obtained from the National Air Photo Library and reviewed in approximate ten year intervals, beginning with the earliest available photograph. Based on a review of these photographs, the following observations have been made:

- | | |
|------|--|
| 1945 | The Phase I Property, as well as the surrounding lands, appear to be vacant and used for agricultural purposes at this time. |
| 1955 | No significant changes are apparent with respect to the Phase I Property or the surrounding lands since the time of the previous aerial photograph. |
| 1968 | The Phase I Property appears to be developed with the existing single-family residential dwelling at this time. Champlain Street can also be seen in this photograph, as well as additional residential dwellings further to the east. |
| 1976 | <i>(Poor Resolution)</i> No significant changes are apparent with respect to the Phase I Property since the time of the previous aerial photograph. Additional residential dwellings appear to have been constructed to the north and south. |
| 1987 | <i>(Poor Scale)</i> No significant changes are apparent with respect to the Phase I Property since the time of the previous aerial photograph. Additional residential dwellings appear to have been constructed to the northwest. |
| 1991 | No significant changes are apparent with respect to the Phase I Property or the surrounding lands since the time of the previous aerial photograph. |
| 2002 | No significant changes are apparent with respect to the Phase I Property or the surrounding lands since the time of the previous aerial photograph. |
| 2011 | No significant changes are apparent with respect to the Phase I Property or the surrounding lands since the time of the previous aerial photograph. |

2021 No significant changes are apparent with respect to the Phase I Property or the surrounding lands since the time of the previous aerial photograph. The Phase I Property and the surrounding lands appear as they exist today.

Copies of the aerial photographs selected for review are included in Appendix 1.

Water Bodies

No water bodies are present on the Phase I Property.

The nearest named water body with respect to the Phase I Property is the Ottawa River, located approximately 650 m to the northwest.

Geological Maps

Geological mapping information for the Phase I Property was obtained from The Geological Survey of Canada – Urban Geology of the National Capital Area and reviewed as part of this assessment.

Based on the available mapping information, the bedrock beneath the Phase I Property reportedly consists of interbedded limestone and dolomite of the Gull Rover Formation. The surficial geology within the area reportedly consists largely of offshore marine sediments (erosional terraces), with an overburden ranging from approximately 10 m to 15 m in thickness.

Topographic Maps

A topographic map of the Phase I Property was obtained from the Natural Resources Canada – The Atlas of Canada website and reviewed as part of this assessment.

The topographic map indicates that the general elevation of the Phase I Property is approximately 55 m above sea level, while the regional topography within the greater area is depicted as sloping downwards to the northwest, in the general direction of the Ottawa River.

An illustration of the referenced topographic map is presented on Figure 2 – Topographic Map, appended to this report.

Physiographic Maps

A physiographic map was obtained from the Natural Resources Canada – The Atlas of Canada website and reviewed as a part of this assessment.

According to the publication and available mapping information, the Phase I Property is situated within the St. Lawrence Lowlands. According to the description provided: “...*the lowlands are plain-like areas that were affected by the Pleistocene glaciations and are therefore covered by surficial deposits and other features associated with the ice sheets.*” The Phase I Property is specifically located within the Central St. Lawrence Lowland area, which is rarely more than 150 m above sea level.

MECP Water Well Records

A search of the MECPs website for all drilled well records within a 250 m radius of the Phase I Property was conducted as part of this assessment. The search identified seven well records within the Phase I Study Area. These records pertain to wells installed between 1960 and 1967 and used for domestic household purposes. Based on the availability of municipal services, no viable drinking water wells are anticipated to be present within the Phase I Study Area.

According to the well records, the overburden stratigraphy within the area of the Phase I Property generally consists entirely of blue/grey clay. Bedrock, consisting of grey limestone, was typically encountered at an average depth of approximately 15 m to 25 m below ground surface.

The aforementioned well records have been included in Appendix 2.

5.0 INTERVIEWS

Property Owner Representative

Mr. Christian Campanale, a representative of the current property owner, was available at the time of the site visit to respond to questioning about the environmental history of the Phase I Property.

Mr. Campanale stated that the Phase I Property was developed with the existing residential dwelling sometime in the late-1960's and has not undergone any significant changes since that time. Mr. Campanale stated that the residence has always been heated via natural-gas fired equipment, and that no fuel tanks have ever been present on the property.

Mr. Campanale stated that he was unaware of any potential environmental concerns associated with the Phase I Property.

6.0 SITE RECONNAISSANCE

6.1 General Requirements

A site visit was conducted for the Phase I Property on July 7, 2023, between 11:30 AM and 12:30 PM. Weather conditions were overcast, with a temperature of approximately 15 °C. Mr. Nick Sullivan, from the Environmental Department of Paterson Group, conducted the inspection.

In addition to the Phase I Property, the uses of neighbouring properties within the Phase I Study Area were also assessed at the time of the site visit.

6.2 Specific Observations at the Phase I Property

Site Description

The Phase I Property is currently occupied by a single-family residential dwelling, which is situated centrally within the site, fronting Champlain Street. The remainder of the property is largely landscaped with a grass yard, with the exception of a small interlock patio at the rear of the residence, and is bordered on all sides by low hedges. Two large mature trees are present in the western corner of the property, and a small asphalt driveway is present within the southern portion of the site, connecting to Champlain Street.

The site topography is relatively flat, while the regional topography appears to slope down towards the northwest, in the general direction the Ottawa River. The Phase I Property is considered to be at grade with respect to the adjacent streets and surrounding properties.

Water drainage on the Phase I Property occurs primarily via infiltration within the landscaped portions of the site, as well as via surface run-off towards catch basins located on the adjacent streets.

No ponded water, stressed vegetation, surficial staining, or any other indications of potential sub-surface contamination were observed on the Phase I Property at time of the site visit.

A depiction of the Phase I Property is illustrated on Drawing PE6132-1 – Site Plan, in the Figures section of this report.

Buildings and Structures

At the time of the site visit, the Phase I Property was occupied by a one-storey residential dwelling, with one full basement level, as well as two garden sheds in the rear yard of the site. Currently, the residence is split into two separate residential units, with one occupying the upper floor and the other occupying the basement level. Built sometime in the 1960's, the residence is constructed with a poured concrete foundation and is finished on the exterior with brick cladding in addition to a sloped-shingle roof. The residence is currently heated via natural gas-fired equipment, located within the basement.

Potential Environmental Concerns

☐ Fuels and Chemical Storage

At the time of the site visit, no chemical storage areas, above ground fuel storage tanks (ASTs), or evidence indicating the presence of any underground fuel storage tanks (USTs) were observed on the exterior of the Phase I Property.

☐ Hazardous Materials and Unidentified Substances

At the time of the site visit, no hazardous materials, unidentified substances, spills, surficial staining, abnormal odours, stressed vegetation, or any other indications of potential sub-surface contamination were observed on the exterior of the Phase I Property.

☐ Polychlorinated Biphenyls (PCBs) and Transformer Oil

At the time of the site visit, no electrical transformers or any other potential sources of PCBs or transformer oil were identified on the exterior of the Phase I Property.

☐ Waste Management

At the time of the site visit, all solid, non-hazardous waste materials and recyclables were observed to be stored in plastic bins, stored on the exterior of the subject building, and are reportedly collected by the municipality on a regular basis.

Interior Assessment

A general description of the interior of the residential dwelling is as follows:

- The floors consist of hardwood, ceramic tiles, and vinyl floor tiles;
- The walls consist of drywall;
- The ceilings consist of suspended ceiling tiles and drywall;
- Lighting throughout the building is provided by LED, incandescent, and fluorescent light fixtures.

Potentially Hazardous Building Products

Asbestos-Containing Materials (ACMs)

Based on the age of the subject building, asbestos containing building materials may be potentially present within the structure. The potential ACMs identified at the time of the site visit include the vinyl floor tiles, suspended ceiling tiles, and drywall joint compound. These materials were generally observed to be in good condition at the time of the site visit and do not represent an immediate concern to the building's occupants.

Lead-Based Paints

Based on the age of the subject building, lead-based paints may be present beneath more recent paints, on any original or older painted surfaces. Painted surfaces were generally observed to be in good condition at the time of the site visit and do not represent an immediate concern to the building's occupants.

Polychlorinated Biphenyls (PCBs) and Transformer Oil

At the time of the site visit, no potential sources of PCBs were identified inside the subject building.

Urea Formaldehyde Foam Insulation (UFFI)

At the time of the site visit, UFFI was not observed inside the subject building, however, wall cavities were not exposed to allow for the inspection of insulation type.

Other Potential Environmental Concerns

Interior Fuel and Chemical Storage

At the time of the site visit, no aboveground fuel storage tanks or signs of underground fuel storage tanks were observed within the subject building.

Chemical products identified in the subject building were observed to be limited to domestically available cleaning products, stored properly in their original containers.

Ozone Depleting Substances (ODSs)

Potential sources of ODSs observed on the Phase I Property include refrigerators, fire extinguishers, and an exterior air conditioner unit. These appliances appeared to be in good condition at the time of the site visit and should be regularly serviced by a licensed contractor.

Wastewater Discharges

No sump pits were observed in the subject building at the time of the site visit. A floor drain was observed within the basement furnace room, where the water inside was noted to be clear and odourless at the time of the site visit.

General wastewater from the subject building (wash water and sewage) is discharged into the City of Ottawa sanitary sewer system, whereas roof drainage is discharged via infiltration within the landscaped areas of the property or via surface run-off towards catch basins located on the adjacent streets, which drain into the City of Ottawa storm water sewer system.

Neighbouring Properties

At the time of the site visit, a survey of the neighbouring properties was conducted from publicly accessible roadways.

Land use adjacent to the Phase I Property was observed as follows:

- North: Jeanne D'Arc Boulevard, followed by residential dwellings.
- East: Residential dwellings.
- South: Residential dwellings.
- West: Champlain Street, followed by vacant land.

No potentially contaminating activities were identified with respect to the neighbouring properties situated within the Phase I Study Area.

The neighbouring land use within the Phase I Study Area is depicted on Drawing PE6132-2 – Surrounding Land Use Plan, in the Figures section of this report.

7.0 REVIEW AND EVALUATION OF INFORMATION

7.1 Land Use History

Based on a review of available historical information, the land use history of the Phase I Property is summarized below in Table 1.

Table 1 Land Use History – 845 Champlain Street, Ottawa, Ontario			
Time Period	Land Use	Description	Observations
Prior to 1968	Unknown	Unknown	No historical information available prior to this time period.
1968-Present	Residential	Residential Dwelling	Aerial photographs from the 1960's to the present day, as well as a site visit, and personal interviews, confirm the presence of a residential dwelling occupying the subject property during this time period.

Potentially Contaminating Activities (PCAs)

Based on the findings of the Phase I ESA, no PCAs were identified on the Phase I Property or within the Phase I Study Area.

Areas of Potential Environmental Concern (APECs)

Based on the findings of the Phase I ESA, no APECs were identified on the Phase I Property.

Contaminants of Potential Concern (CPCs)

Based on the findings of the Phase I ESA, no CPCs were identified on the Phase I Property.

7.2 Conceptual Site Model

Geological and Hydrogeological Setting

Based on the available mapping information, the bedrock beneath the Phase I Property reportedly consists of interbedded limestone and dolomite of the Gull Rover Formation. The surficial geology within the area reportedly consists largely of offshore marine sediments (erosional terraces), with an overburden ranging from approximately 10 m to 15 m in thickness.

Groundwater is anticipated to be encountered within the overburden and flow in a northerly direction towards the Ottawa River.

Water Bodies and Areas of Natural and Scientific Interest

No water bodies or areas of natural and scientific interest are present on the Phase I Property or within the Phase I Study Area.

The nearest named water body with respect to the Phase I Property is the Ottawa River, located approximately 650 m to the northwest.

Drinking Water Wells

Based on the availability of municipal services, no potable drinking water wells are anticipated to remain in use within the Phase I Study Area.

Existing Buildings and Structures

The Phase I Property is currently occupied by a one-storey residential dwelling.

Current and Future Property Use

The Phase I Property currently used for residential purposes.

It is our understanding that the Phase I Property is to be redeveloped with a low-rise, multi-unit residential building. Due to the continuing use of the property for residential purposes, a record of site condition (RSC) will not be required to be filed with the MECP.

Neighbouring Land Use

The surrounding lands within the Phase I Study Area consist predominantly of residential properties. Current land use is depicted on Drawing PE6132-2 – Surrounding Land Use Plan, in the Figures section of this report.

Potentially Contaminating Activities and Areas of Potential Environmental Concern

As per Section 7.1 of the Phase I ESA report, no potentially contaminating activities (PCAs) were identified on the Phase I Property or within the Phase I Study Area, and as such, no areas of potential environmental concern (APECs) are present on the Phase I Property.

Contaminants of Potential Concern

Based on the findings of the Phase I ESA, no CPCs were identified on the Phase I Property.

Assessment of Uncertainty and/or Absence of Information

The information available for review as part of the preparation of this Phase I ESA is considered to be sufficient to conclude that there are no PCAs or APECs associated with the Phase I Property.

The absence of any PCAs was confirmed by a variety of independent sources, and as such, the conclusions of this report are not affected by uncertainty which may be present with respect to the individual sources.

8.0 CONCLUSIONS

8.1 Assessment

Paterson Group was retained by Evospace Developments to conduct a Phase I – Environmental Site Assessment (Phase I ESA) for 845 Champlain Street, in the City of Ottawa, Ontario. The objective of this Phase I ESA was to research the past and current use of the site (Phase I Property) and 250 m study area (Phase I Study Area) and to identify any environmental concerns with the potential to have impacted the subject property.

According to the historical research, the Phase I Property was originally utilized as agricultural land until developed with a residential dwelling sometime in the late-1960's. Since that time, the use of the Phase I Property has not changed. No environmental concerns were identified with respect to the historical use of the Phase I Property.

Likewise, many of the neighbouring properties were also developed with residential dwellings around the same time period. No environmental concerns were identified with respect to the historical use of the surrounding lands.

Presently, the Phase I Property remains occupied by the aforementioned residence, with the remainder of the land largely landscaped with lawns and gardens. No environmental concerns were identified with respect to the current use of the Phase I Property.

The surrounding lands within the Phase I Study Area were observed to be used solely for residential purposes. No environmental concerns were identified with respect to the current use of the surrounding lands.

8.2 Recommendations

Based on the findings of this assessment, it is our opinion that **a Phase II – Environmental Site Assessment will not be required for the Phase I Property.**

Hazardous Building Materials

Based on the age of the subject building, asbestos containing building materials may be present within the structure. Potential ACMs observed at the time of the site visit include the vinyl floor tiles, suspended ceiling tiles, and drywall joint compound. These building materials were observed to be in good condition at the time of the site visit and do not represent an immediate concern. An asbestos survey of the subject buildings should be conducted in accordance with Ontario Regulation 278/05, under the Occupational Health and Safety Act, prior to any demolition activities, if one has not already been conducted.

Based on the age of the subject building, lead-based paints may be present on any original or older painted surfaces. It is recommended that paint be tested for lead content prior to its disturbance. Major work involving lead-based paint or other lead-containing products must be done in accordance with Ontario regulation 490/09, under the Occupational Health and Safety Act.

9.0 STATEMENT OF LIMITATIONS

This Phase I – Environmental Site Assessment report has been prepared in general accordance with O.Reg. 153/04, as amended, and meets the requirements of CSA Z768-01 (reaffirmed 2022). The conclusions presented herein are based on information gathered from a limited historical review and field inspection program. The findings of the Phase I ESA are based on a review of readily available geological, historical, and regulatory information as well as a cursory review made at the time of the field assessment. The historical research relies on information supplied by others, such as local, provincial, and federal agencies and was limited within the scope-of-work, time, and budget of the project herein.

Should any conditions be encountered at the Phase I Property and/or historical information that differ from our findings, we request that we be notified immediately in order to allow for a reassessment.

This report was prepared for the sole use of Evospace Developments. Permission and notification from Evospace Developments and Paterson Group will be required prior to the release of this report to any other party.

Paterson Group Inc.



Nick Sullivan, B.Sc.



Karyn Munch, P.Eng., QP_{ESA}



Report Distribution:

- Evospace Developments
- Paterson Group Inc.

10.0 REFERENCES

Federal Records

- Natural Resources Canada: Air Photo Library.
- Natural Resources Canada: The Atlas of Canada.
- Geological Survey of Canada: Surficial and Subsurface Mapping.
- Environment Canada: National Pollutant Release Inventory.
- National Archives of Canada.

Provincial Records

- MECP: Freedom of Information and Privacy Office.
- MECP: Municipal Coal Gasification Plant Site Inventory, 1991.
- MECP: Waste Disposal Site Inventory, 1991.
- MECP: Brownfields Environmental Site Registry.
- MECP: Water Well Inventory.
- MECP: Ontario PCB Waste Storage Site Inventory, 1995.
- Office of Technical Standards and Safety Authority, Fuels Safety Branch.
- Ministry of Natural Resources and Forestry Areas of Natural Significance.
- Chapman, L.J., and Putnam, D.F., 1984: 'The Physiography of Southern Ontario, Third Edition', Ontario Geological Survey Special Volume 2.

Municipal Records

- City of Ottawa: GeoOttawa
- City of Ottawa: Historical Land Use Inventory Database
- City of Ottawa: document entitled, "Old Landfill Management Strategy, Phase I – Identification of Sites", prepared by Golder Associates, 2004.

Local Information Sources

- Personal Interviews.
- Previous Engineering Reports.

Public Information Sources

- ERIS Database Report.
- Google Earth.
- Google Maps/Street View.

FIGURES

FIGURE 1 – KEY PLAN

FIGURE 2 – TOPOGRAPHIC MAP

DRAWING PE6132-1 – SITE PLAN

DRAWING PE6132-2 – SURROUNDING LAND USE PLAN

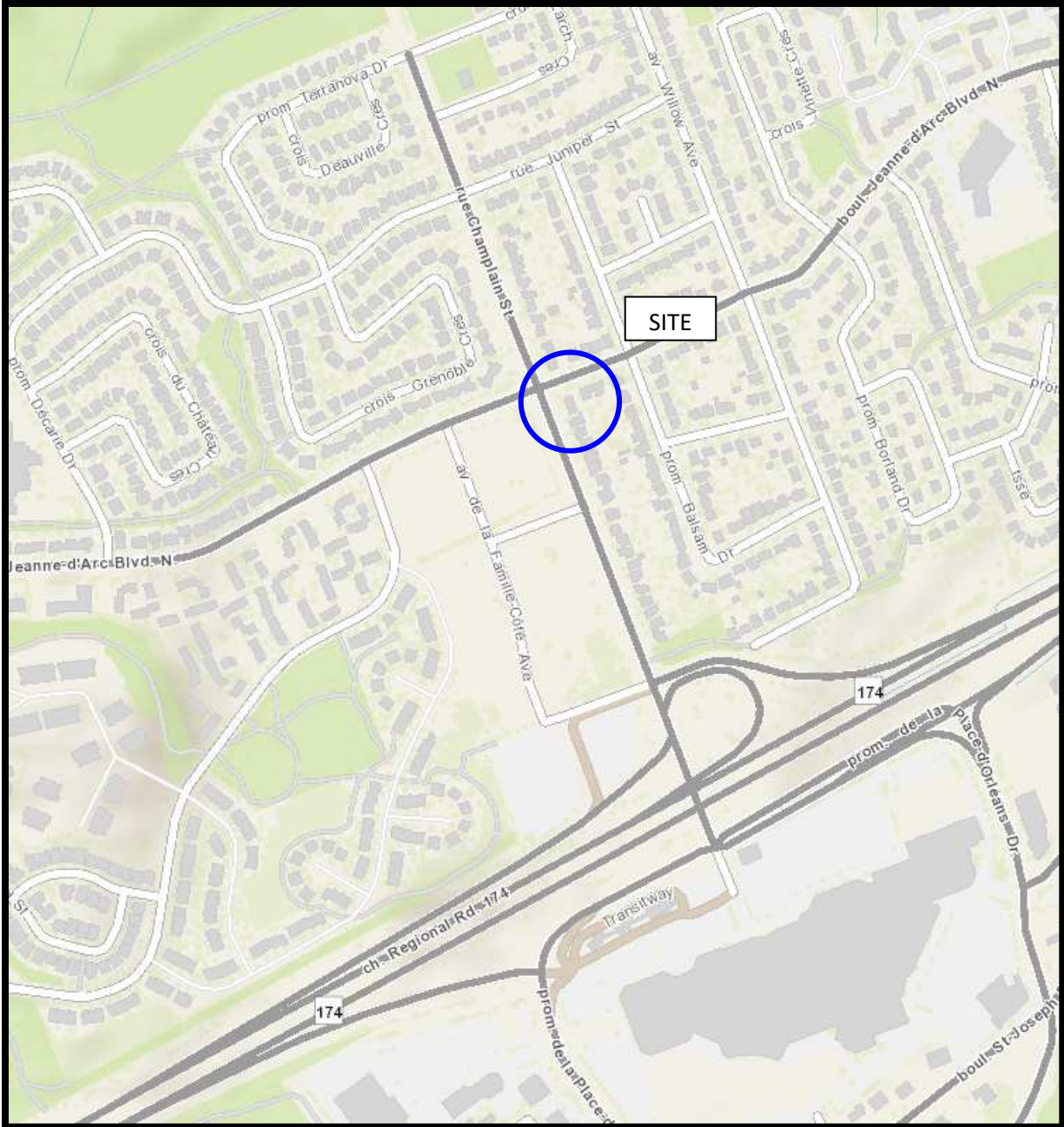


FIGURE 1
KEY PLAN

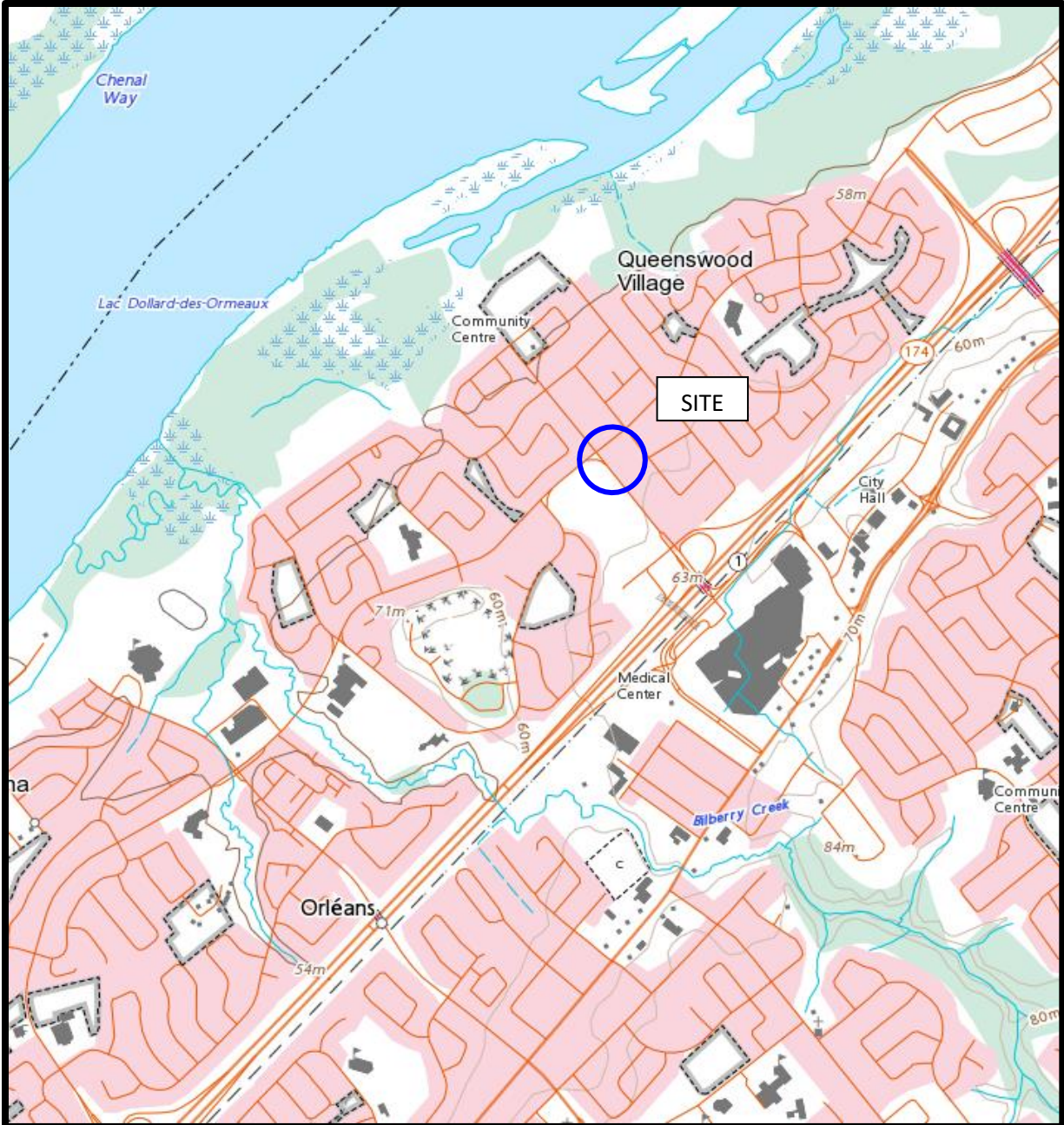
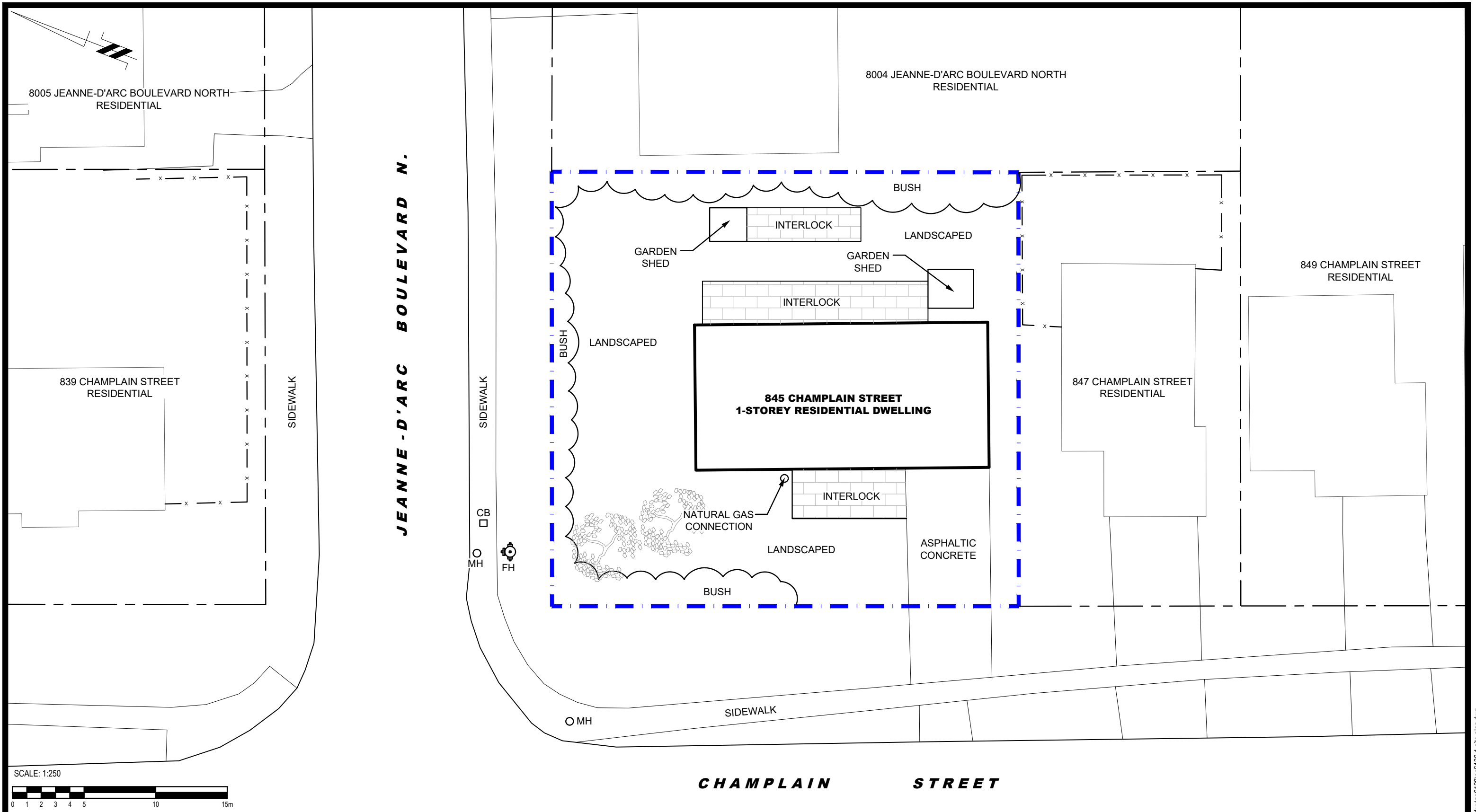


FIGURE 2
TOPOGRAPHIC MAP

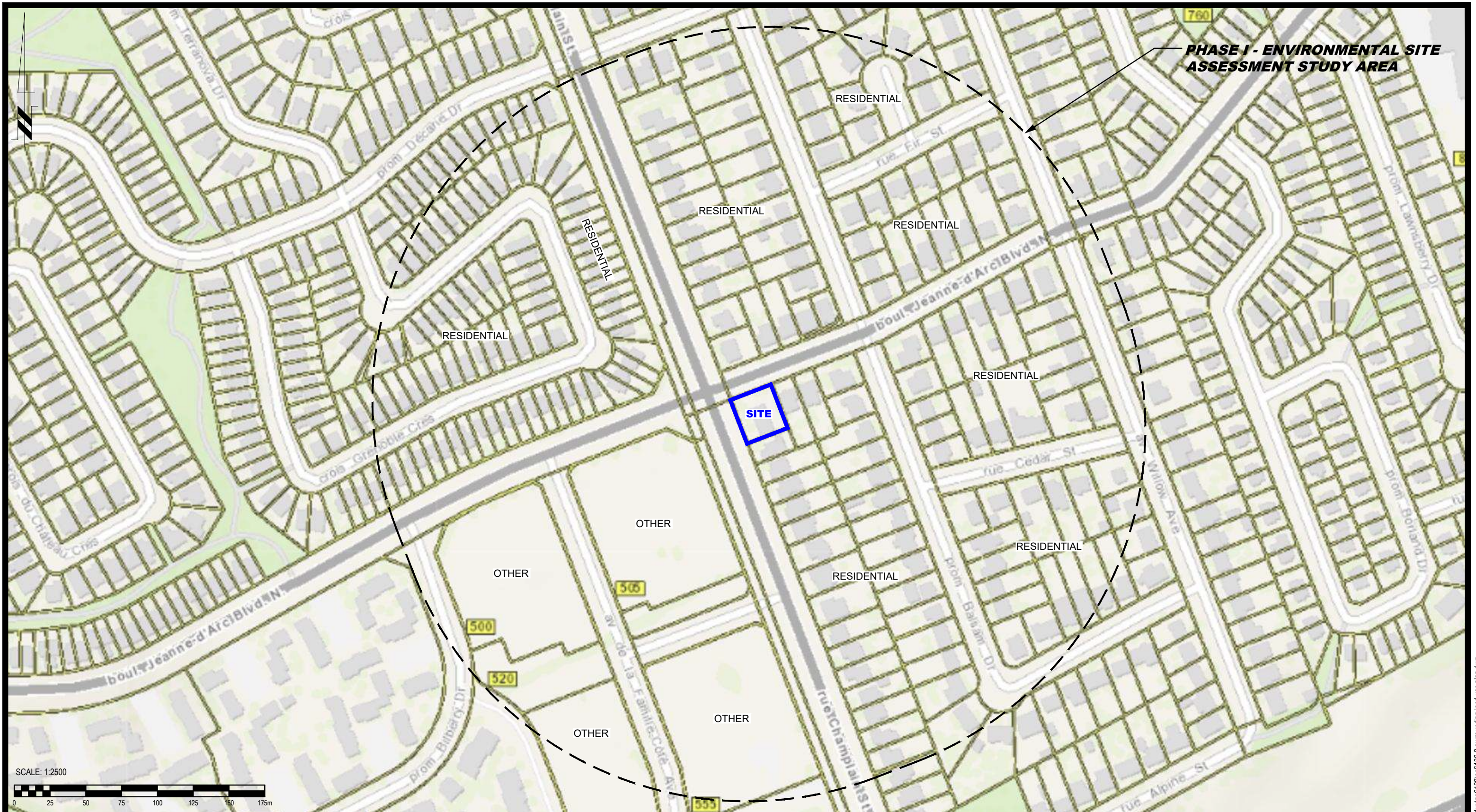


PATERSON GROUP
 9 AURIGA DRIVE
 OTTAWA, ON
 K2E 7T9
 TEL: (613) 226-7381

NO.	REVISIONS	DATE	INITIAL

13612333 CANADA INC.
PHASE I - ENVIRONMENTAL SITE ASSESSMENT
 845 CHAMPLAIN STREET
 OTTAWA, ONTARIO
SITE PLAN

Scale:	1:250	Date:	06/2023
Drawn by:	YA	Report No.:	PE6132-1
Checked by:	NS	Dwg. No.:	PE6132-1
Approved by:	KM	Revision No.:	



9 AURIGA DRIVE
 OTTAWA, ON
 K2E 7T9
 TEL: (613) 226-7381

NO.	REVISIONS	DATE	INITIAL

13612333 CANADA INC.
 PHASE I - ENVIRONMENTAL SITE ASSESSMENT
 845 CHAMPLAIN STREET
 OTTAWA, ONTARIO
SURROUNDING LAND USE PLAN

Scale:	1:2500	Date:	06/2023
Drawn by:	YA	Report No.:	PE6132-1
Checked by:	NS	Dwg. No.:	PE6132-2
Approved by:	KM	Revision No.:	

APPENDIX 1

AERIAL PHOTOGRAPHS

SITE PHOTOGRAPHS



AERIAL PHOTOGRAPH
1945




AERIAL PHOTOGRAPH
1955



AERIAL PHOTOGRAPH
1968




AERIAL PHOTOGRAPH
1976



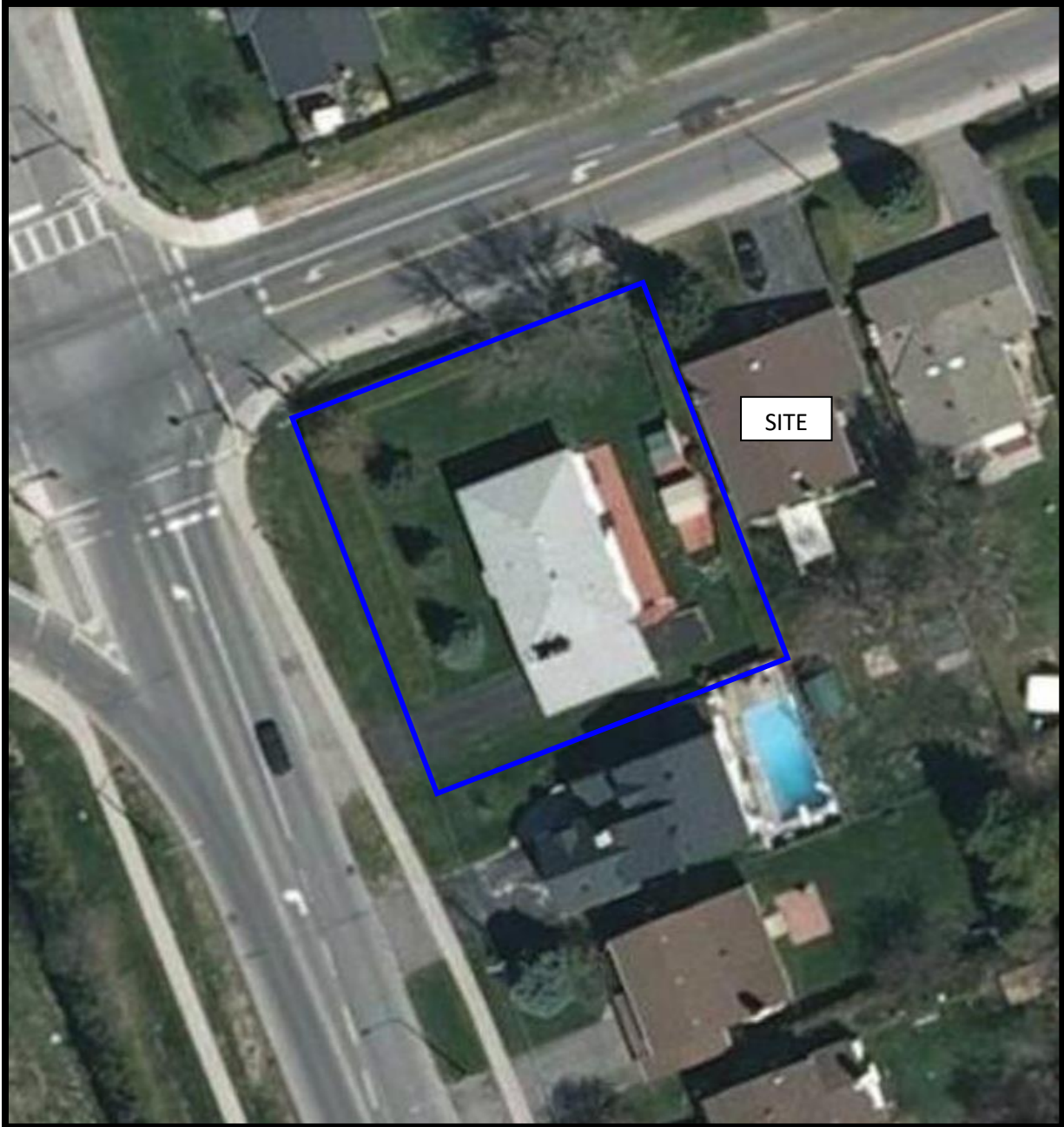
AERIAL PHOTOGRAPH
1987



AERIAL PHOTOGRAPH
1991



AERIAL PHOTOGRAPH
2002



AERIAL PHOTOGRAPH
2011



AERIAL PHOTOGRAPH
2021

Site Photographs

PE6132

845 Champlain Street, Ottawa, Ontario

July 7, 2023



Photograph 1: View of the southwestern portion of the Phase I Property, facing northeast.



Photograph 2: View of the northwestern portion of the Phase I Property, facing southeast.

Site Photographs

PE6132

845 Champlain Street, Ottawa, Ontario

July 7, 2023



Photograph 3: View of the northeastern portion of the Phase I Property, facing southwest.



Photograph 4: View of the southeastern portion of the Phase I Property, facing northwest.

APPENDIX 2

MECP FREEDOM OF INFORMATION SEARCH RESPONSE

MECP WATER WELL RECORDS

TSSA CORRESPONDENCE

CITY OF OTTAWA HLUI SEARCH RESPONSE

ERIS DATABASE REPORT

Ministry of the Environment,
Conservation and Parks

Ministère de l'Environnement, de la
Protection de la nature et des Parcs

Emergency Management and
Access Branch

Direction de la gestion des situations
d'urgence et de l'accès à l'information

40 St. Clair Avenue West
Toronto ON M4V 1M2

40, avenue St. Clair ouest
Toronto ON M4V 1M2



August 3, 2023

Nick Sullivan
Paterson Group
9 Auriga Drive
Ottawa, Alberta K2E 7T9
nsullivan@patersongroup.ca

Dear Nick Sullivan:

RE: MECP FOI A-2023-04390, Your Reference PE6132 – Decision Letter

This letter is in response to your request made pursuant to the Freedom of Information and Protection of Privacy Act (the Act) relating to 845 Champlain Street, Orleans.

After a thorough search through the ministry files, no records were located responsive to your request. The official responsible for making the access decision on your request is the undersigned.

You may request a review of my decision within 30 days from the date of this letter by contacting the Information and Privacy Commissioner/Ontario at <http://www.ipc.on.ca>. Please note there may be a fee associated with submitting the appeal.

If you have any questions, please contact Tolani Abraham at Tolani.Abraham2@ontario.ca.

Yours truly,

Tolani Abraham

for
Josephine DeSouza
Manager (A), Access and Privacy Office



1512983

UTM 118 Z 4519141010 E

56 No

822

5 R 51013161410 N

The Ontario Water Resources Commission Act

Elev. 5 R 0121012

WATER WELL RECORD

SEP 5 1962

Basin 215 *Russell*

West of Con 1 lot Common

314 15h *Champlain*
ONTARIO WATER
County or District Township, Village, Town or City

Con. *From Ottawa River*

Lot *Common*

Date completed 10

Aug

62

Address *41 Champlain Orleans*

Casing and Screen Record

Pumping Test

Inside diameter of casing *9"*

Total length of casing *135 ft.*

Type of screen *none*

Length of screen

Depth to top of screen

Diameter of finished hole *2"*

Static level *18 ft.*

Test-pumping rate *200 G.P.M.*

Pumping level *40 ft.*

Duration of test pumping *2 H.*

Water clear or cloudy at end of test *clear*

Recommended pumping rate *3* G.P.M.

with pump setting of *40 ft.* feet below ground surface

Well Log

Water Record

Overburden and Bedrock Record	From ft.	To ft.	Depth(s) at which water(s) found	Kind of water (fresh, salty, sulphur)
<i>Blue clay</i>	<i>0</i>	<i>135</i>		<i>fresh</i>

For what purpose(s) is the water to be used?
House

Is well on upland, in valley or on hillside?
in valley

Drilling or Boring Firm *Marcel Conette*
Orleans Ont.

Address

Licence Number *614*

Name of Driller or Borer *Same*

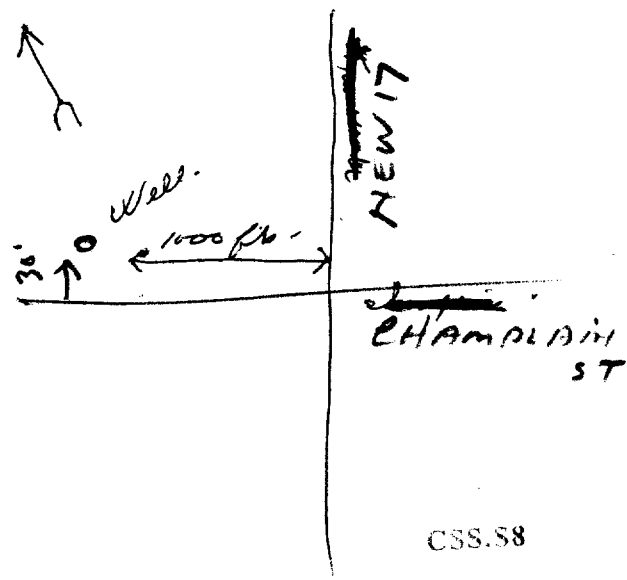
Address

Date

Marcel Conette
(Signature of Licensed Drilling or Boring Contractor)

Location of Well

In diagram below show distances of well from road and lot line. Indicate north by arrow.



UTM 18 2 4519141210 E



1513079

56 No

826

5 R 5103261441 N

Elev. 5 R 0121013

The Ontario Water Resources Commission Act, 1957

GROUND WATER BRANCH
FEB 1 1960
ONTARIO WATER RESOURCES COMMISSION

Basin 238
Western Ontario

WATER WELL RECORD

O.F. Con I Lot. Common
County or District *Perth*

Township, Village, Town or City *Cambridge*

Date completed *5* *Jan* *60*
month year

Address *Orlean Crst*

Casing and Screen Record

Pumping Test

Inside diameter of casing *4*
Total length of casing *75 ft*
Type of screen
Length of screen
Depth to top of screen
Diameter of finished hole *4"*

Static level *12 ft*
Test-pumping rate *5* G.P.M.
Pumping level *30 ft*
Duration of test pumping *1 hour*
Water clear or cloudy at end of test *clear*
Recommended pumping rate *4* G.P.M.
with pumping level of *30 ft*
SETTLING

Well Log

Water Record

Overburden and Bedrock Record	From ft.	To ft.	Depth(s) at which water(s) found	No. of feet water rises	Kind of water (fresh, salty, sulphur)
<i>Clay</i>	<i>0</i>	<i>72</i>	<i>81</i>	<i>80</i>	<i>sulphur</i>
<i>limestone</i>	<i>7</i>	<i>92</i>			

For what purpose(s) is the water to be used? *Domestic*

Is well on upland, in valley, or on hillside? *hillside*

Drilling Firm *J. van Giron*

Address *Orville Crst*

Licence Number *59*

Name of Driller *J. van Giron*


Address

Date *Jan 28 / 60*

(Signature of Licensed Drilling Contractor)

Location of Well

In diagram below show distances of well from road and lot line. Indicate north by arrow.




CSS.S8

GB
UTM 18 20 9 9 9 9 9 9 9
Elev. 9

NOT PLOTTED



1513080



The Ontario Water Resources Commission Act

WATER WELL RECORD

Basin 25
County or District Russell
Township, Village, Town or City Cumberland
Con. 1st. Ottawa R. Lot Common Date completed 5 June 1967
(day month year)
Owner [redacted] Address Cumberland, Ont.
(print in block letters)

Casing and Screen Record

Pumping Test

Inside diameter of casing 2"
Total length of casing 80'
Type of screen
Length of screen
Depth to top of screen
Diameter of finished hole 2"

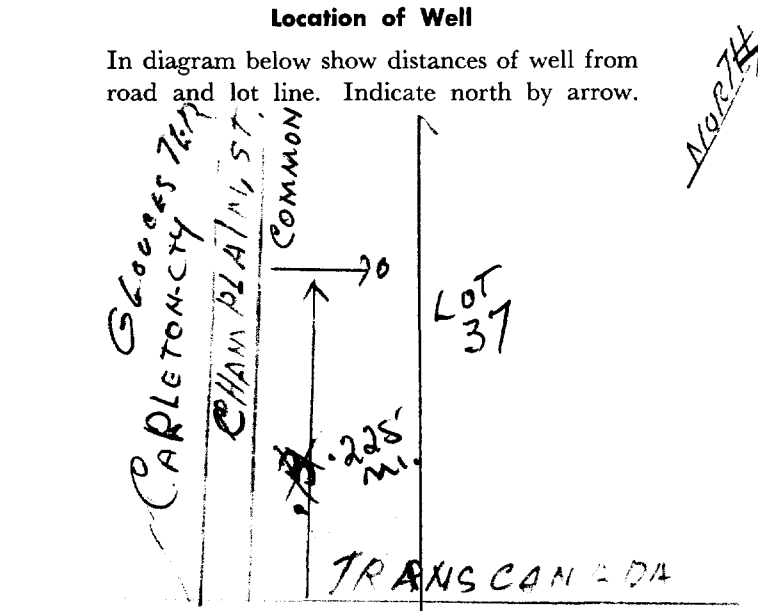
Static level 12'
Test-pumping rate 10 G.P.M.
Pumping level 25'
Duration of test pumping 2 hrs.
Water clear or cloudy at end of test clear
Recommended pumping rate 6 G.P.M.
with pump setting of 25 feet below ground surface

Well Log

Water Record

Overburden and Bedrock Record	From ft.	To ft.	Depth(s) at which water(s) found	Kind of water (fresh, salty, sulphur)
blue clay	0	70		
gravel	70	80	80	fresh

For what purpose(s) is the water to be used? domestic
Is well on upland, in valley, or on hillside? upland
Drilling or Boring Firm G. Charbonneau, Diamond & Cable Drilling,
Address R.R. 1, Box 194, Orleans, Ont.
Licence Number 2593
Name of Driller or Borer G. Charbonneau
Address R.R. 1, Orleans, Ont.
Date 5 June 1967
Gerard Charbonneau
(Signature of Licensed Drilling or Boring Contractor)



UTM | 18 | Z | 4519151710 | E
 | 5 | R | 5101316171410 | N
 Elev. | 6 | R | 0191919 |



GROUND WATER No. 56 ANCH 828
 JUN 27 1960
 ONTARIO WATER RESOURCES COMMISSION

Basin 1215 Ottawa Front
101 Western Canada

The Water-well Drillers Act, 1954
 Department of Mines

Water-Well Record

1513206
 3 5

O.E. Con I lot 34

314/56

County or Territorial District.....Russell.....Township, Village, Town or City....Cumberland.....
 Con. 1.....Lot sub. # 11.....Street and Number (if in Village, Town or City).....Orleans, Ont......
 OwnerParks & Gardens.....DEVELOP CO.....AddressOrleans, Ont......
 Date completed Jan. 15/60
 (day) (month) (year)

Pipe and Casing Record

Pumping Test

Casing diameter (s) <u>3"</u>	Static level <u>13'</u>
Length (s) <u>44'</u>	Pumping rate <u>7</u>gpm.....
Type of screen	Pumping level <u>20'</u>
Length of screen	Duration of test <u>2</u> hrs.....

Well Log

Water Record

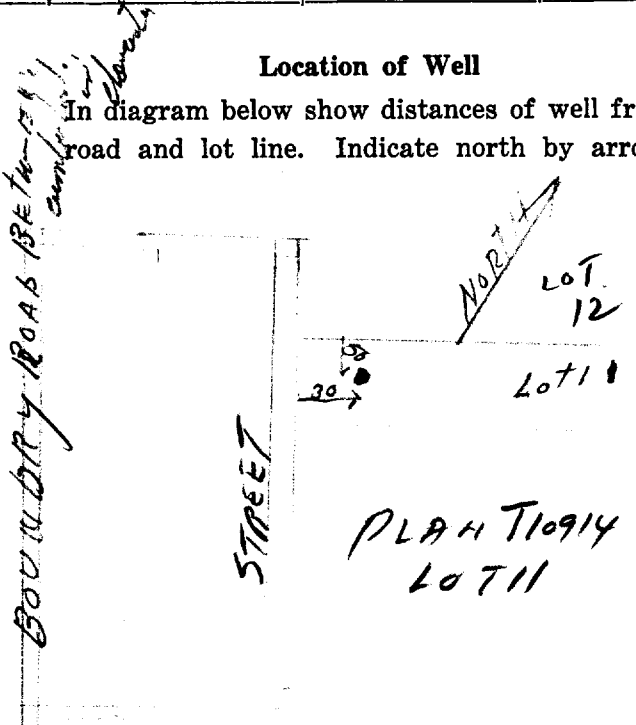
Overburden and Bedrock Record	From ft.	To ft.	Depth (s) at which water (s) found	No. of feet water rises	Kind of water (fresh, salty, or sulphur)
clay <u>BLUE</u>	0	44	84'	71'	fresh
limestone <u>GREY</u>	44	84			

For what purpose(s) is the water to be used?
domestic.....
 Is water clear or cloudy?.....clear.....
 Is well on upland, in valley, or on hillside?...upland.....
 Drilling firmMODERN HOME SERVICES.....
 AddressORLEANS, ONT......
 Name of Driller
 Address
 Licence Number.....454.....

I certify that the foregoing statements of fact are true.
 Date...Jan. 15/60.....
 Signature of Licensee

Location of Well

In diagram below show distances of well from road and lot line. Indicate north by arrow.



UTM | 118 | z | 4519151810 | E

| 5 | R | 601316161910 | N

Elev. | 5 | R | 012012 |

Basin | 215 | *CON T*
Con. Ottawa Front



The Water-well Drillers Act, 1954
Department of Mines

56 No
GROUND WATER BRANCH
JUN 27 1960
ONTARIO WATER RESOURCES COMMISSION

~~830~~

Water-Well Record

1513208
3 9

CON T Lot 34

ip, Village, Town or City..... Cumberland Twp.

Village, Town or City)..... Orleans,

Owner address Orleans, Ont.

Date completed Feb. 25/60
(day) (month) (year)

Pipe and Casing Record

Pumping Test

Casing diameter(s) 3"
Length(s) 40'
Type of screen
Length of screen

Static level 13'
Pumping rate *2 hrs. 8 GPM*
Pumping level 20'
Duration of test 2 hrs.

Well Log

Water Record

Overburden and Bedrock Record	From ft.	To ft.	Depth (s) at which water (s) found	No. of feet water rises	Kind of water (fresh, salty, or sulphur)
clay	0	40	52'	39	fresh
limestone <i>6/9/64</i>	40	52			

For what purpose(s) is the water to be used?
..... domestic

Is water clear or cloudy?..... clear

Is well on upland, in valley, or on hillside?..... upland

..... *G. CHASSONNEAU*

Drilling firm *DIAMOND & THE ... MODERN ...*

Address *ORLEANS ... R.R. 1 ...*

.....

Name of Driller

Address

.....

Licence Number..... 454

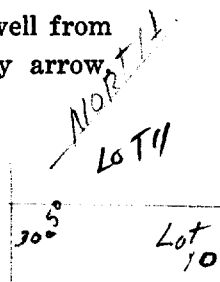
I certify that the foregoing statements of fact are true.

Date Feb. 25/60
Signat. Ph...
Signature of Licensee

Location of Well

In diagram below show distances of well from road and lot line. Indicate north by arrow.

*PLAN T10914
LOT #10*



Boundary line between ...

STREET

TRANS CANADA

UTM 18 2 45 9 5 3 10 E



1513209

GROUND WATER BRANCH 36 No. 833
DEC 6 1960
ONTARIO WATER RESOURCES COMMISSION

5 R 5 0 3 6 7 4 10 N

Elev. 5 R 6 1 1 5 5

The Ontario Water Resources Commission Act, 1957

Lot 2 Western Common

WATER WELL RECORD

O.F. Cont I Lot 34

31 G / 5 h

CUMBERLAND

County or District Carleton RUSSEL Township, Village, Town or City ~~Clouester Twp.~~

Con. Ottawa front JOE 37 Barks & Gardens DEVELOP Lot part of lot 72 Date completed August 15, 1960 (day month year)

Address Orleans, Ont.

Casing and Screen Record

Pumping Test

Inside diameter of casing 2"
Total length of casing 54'
Type of screen
Length of screen
Depth to top of screen
Diameter of finished hole 2"

Static level 10'
Test-pumping rate 7' G.P.M.
Pumping level 20'
Duration of test pumping 2 hrs.
Water clear or cloudy at end of test clear
Recommended pumping rate 7 G.P.M.
with pumping level of ^{SET} 20'

Well Log

Water Record

Overburden and Bedrock Record	From ft.	To ft.	Depth(s) at which water(s) found	No. of feet water rises	Kind of water (fresh, salty, sulphur)
clay	0	50	53'		
limestone <u>GREY</u>	50	53		43'	fresh

For what purpose(s) is the water to be used?
..... domestic

Is well on upland, in valley, or on hillside? ..upland

Drilling Firm G. Charbonneau, Diamond Drilling

Address R.R.# 1, Box 194, Orleans, Ont.

Licence Number 454

Name of Driller G. Charbonneau

Address R.R.# 1, Box 194, Orleans, Ont.


Date August 15, 1960

Séraphin Charbonneau
(Signature of Licensed Drilling Contractor)

Location of Well

In diagram below show distances of well from road and lot line. Indicate north by arrow.

TOWN LINE



UTM 11 18 2 71519151910 E

5 R 5101316161010 N



1513210

56 No 834

GROUND WATER BRANCH

DEC 6 1960

ONTARIO WATER RESOURCES COMMISSION

Elev. 5 R 1071014 The Ontario Water Resources Commission Act, 1957

Basin 12156 Lot 1011 Commons

WATER WELL RECORD

314/5h

County or District O.F. Cont. Russel Township, Village, Town or City Cumberland Twp.

Con. XXX 10 F Lot West Commons West Date completed 29 Aug 1960
(day month year)
Address Orleans Ont.

Casing and Screen Record

Pumping Test

Inside diameter of casing..... 2"

Total length of casing..... 48'

Type of screen.....

Length of screen.....

Depth to top of screen.....

Diameter of finished hole..... 2"

Static level..... 13'

Test-pumping rate..... 7..... G.P.M.

Pumping level..... 25'

Duration of test pumping..... 2 Hrs

Water clear or cloudy at end of test..... clear

Recommended pumping rate..... 6..... G.P.M.

with 1000 G.P.M. 1500 G.P.M. Pump Set 25'

Well Log

Water Record

Overburden and Bedrock Record	From ft.	To ft.	Depth(s) at which water(s) found	No. of feet water rises	Kind of water (fresh, salty, sulphur)
Blue Clay	0	47'			
<u>Grey</u> Limestone	47'	50'	50'	37'	Fresh

For what purpose(s) is the water to be used?
Domestic

Is well on upland, in valley, or on hillside?..... up

Drilling Firm.....

Address.....

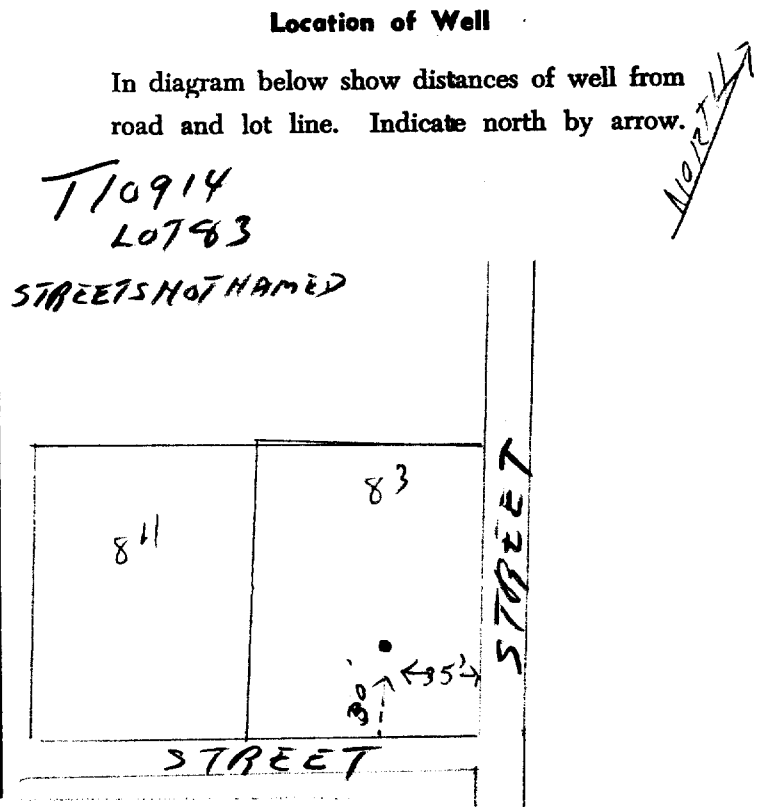
Licence Number..... 454

Name of Driller..... Gerard Charbonneau

Address..... Orleans Ont.

Date..... Aug /29/60

Gerard Charbonneau
(Signature of Licensed Drilling Contractor)



Nick Sullivan

From: Public Information Services <publicinformationservices@tssa.org>
Sent: May 26, 2023 9:08 AM
To: Nick Sullivan
Subject: RE: Records Search Request (PE6132)

Please refrain from sending documents to head office. The Public Information (PI) team works remotely, mailing in applications will lengthen the overall processing time.

NO RECORD FOUND IN CURRENT DATABASE

Hello,

Thank you for your request for confirmation of public information. TSSA has performed a preliminary search of TSSA's current database.

- We confirm that there are no records in our current database of any fuel storage tanks at the subject address(es).

This is not a confirmation that there are no records in the archives. For a further search in our archives, please submit an application for release of public information (PI Form) through TSSA's new Service Prepayment Portal. The associated fee must be paid via credit card (Visa or MasterCard) through a secure site.

Please follow the steps below to access the new application(s) and Service Prepayment Portal:

1. Click [Release of Public Information - TSSA](#) - TSSA and click "need a copy of a document";
2. Select the appropriate application, download it and complete it in full; and
3. Proceed to page 3 of the application and click the link TSSA Service Prepayment Portal under payment options (the link will take you the secure site to pay for the release via credit card).

Accessing the Service Prepayment Portal:

1. Select new or existing customer (*if you are an existing customer, you will need your account # & postal code to access your account);
2. Select the program area: AD (Amusement Devices), BPV (Boilers and Pressure Vessels), ED (Elevating Devices), FS (Fuels Services), OE (Operating Engineers) or SKI (Ski Lifts) and click continue;
3. Enter the application form number (obtained from bottom left corner of application form) and click continue;
 - a. When selecting the application form number from the drop-down menu, please make sure you select the application that begins with "PI" (i.e. PI-FS, PI-BPV etc.);
4. Complete the primary contact information section;
5. Complete the fees section;
6. Upload your completed application; and
7. Upload supporting documents (if required) and click continue.

Once all steps have been successfully completed, you will receive your receipt via email.

Questions? Please contact TSSA's Public Information Release team at publicinformationservices@tssa.org.

Although TSSA believes the information provided pursuant to your request is accurate, please note that TSSA does not warrant this information in any way whatsoever.

Kind Regards,



Nicola Carty | Public Information Agent

Public Information
345 Carlingview Drive
Toronto, Ontario M9W 6N9
Tel: +1 416-734-3221 | E-Mail: ncarty@tssa.org
www.tssa.org



Winner of 2022 5-Star Safety Cultures Award

From: Nick Sullivan <NSullivan@patersongroup.ca>
Sent: Thursday, May 25, 2023 4:07 PM
To: Public Information Services <publicinformationservices@tssa.org>
Subject: Records Search Request (PE6132)

[CAUTION]: This email originated outside the organisation.
Please do not click links or open attachments unless you recognise the source of this email and know the content is safe.

Good day,

Could you please complete a search of your records for **underground/aboveground storage tanks, historical spills, or other incidents/infractions** for the following addresses in Ottawa, Ontario:

Champlain Street: 839, 845, 847, 849;
Jeanne-d'Arc Boulevard North: 8004, 8005, 8006;
Famille-Côté Avenue: 500, 505, 555.

Thank you,



Nick Sullivan, B.Sc.
Junior Environmental Technical Specialist
TEL: (613) 226-7381 ext. 208
DIRECT: (613) 913-3608
9 AURIGA DRIVE
OTTAWA, ON, K2E 7T9
nsullivan@patersongroup.ca

EXPLORE THE POSSIBILITIES WITH US AND VISIT OUR REFRESHED WEBSITE TODAY

This electronic message and any attached documents are intended only for the named recipients. This communication from the Technical Standards and Safety Authority may contain information that is privileged, confidential or otherwise protected from disclosure and it must not be disclosed, copied, forwarded or distributed without authorization. If you have received this message in error, please notify the sender immediately and delete the original message.

8 August 2023

Nick Sullivan
Paterson Group

Sent via email nsullivan@patersongroup.ca

Dear Mr. Sullivan,

**Re: Information Request
845 Champlain Street Ottawa, Ontario (“Subject Property”)**

Internal Department Circulation:

The Planning, Infrastructure and Economic Development Department has the following information in response to your request for information regarding the Subject Property:

- **Environmental Remediation Unit:** No environmental records for this property.
- **Ottawa Public Health - Environmental Health:** all public inspection results are publicly available on the Ottawa Public Health website:
<https://www.ottawapublichealth.ca/en/public-health-services/public-health-inspections.aspx>
- **Sewer Use Program:** No records found for this property.
- **Solid Waste Services:** No records found for this property.

Documents Provided:

HLUI Map

The HLUI Map PDF shows HLUI area, point and line features within 250 metres of the Subject Property. Within 500 metres of the Subject Property, landfills and Environmental Risk Management Area (ERMA) are also identified if applicable.

Additional information may be obtained by contacting:

Ontario’s Environmental Registry

The Environmental Registry found at <https://ero.ontario.ca/> contains "public notices" about environmental matters being proposed by all government ministries covered by the Environmental Bill of Rights. The public notices may contain information about proposed new laws, regulations, policies and programs or about proposals to change or eliminate existing ones. By using keys words i.e. name of proponent/owner and the address one

can ascertain if there is any information on the proponent and address under the following categories: Ministry, keywords, notice types, Notice Status, Acts, Instruments and published date (all years).

The Ontario Land Registry Office

Registration of real property is recorded in the Ontario Land Registry Office through the Land Titles Act or the Registry Act. Documents relating to title and other agreements that may affect your property are available to the public for a fee. It is recommended that a property search at the Land Registry Office be included in any investigation as to the historic use of your property. The City of Ottawa cannot comment on any documents to which it is not a party.

Court House
161 Elgin Street 4th Floor
Ottawa ON K2P 2K1
Tel: (613) 239-1230
Fax: (613) 239-1422

Ottawa Public Health

Ottawa Public Health inspects many different types of establishments. To view inspection results, please visit the Ottawa Public Health website: [Public Health Inspections - Ottawa Public Health](#)

Please note that Ottawa Public Health is not the lead agency on land use contamination in the City of Ottawa – contact the Ministry of Environment Conservation and Parks (MECP) for further information.

Please note, as per the HLUI Disclaimer, that the information contained in the HLUI database has been compiled from publicly available records and other sources of information. The HLUI may contain erroneous information given that the records used as sources of information may be flawed. For instance, changes in municipal addresses over time may introduce error. Accordingly, all information from the HLUI database is provided on an “as is” basis with no representation or warranty by the City with respect to the information’s accuracy or exhaustiveness in responding to the request.

Furthermore, the HLUI database and the results of this search in no way confirm the presence or absence of contamination or pollution of any kind. This information is provided on the assumption that it will not be relied upon by any person for any purpose whatsoever. The City of Ottawa denies all liability to any persons attempting to rely on any information provided from the HLUI database.

Please note that in responding to your request, the City of Ottawa does not guarantee or comment on the environmental condition of the Subject Property. You

may wish to contact the Ontario Ministry of Environment and Climate Change for additional information.

If you have any further questions or comments, please contact HLUI@ottawa.ca.

Sincerely,

Amya Martinov
Student Planner

Per:

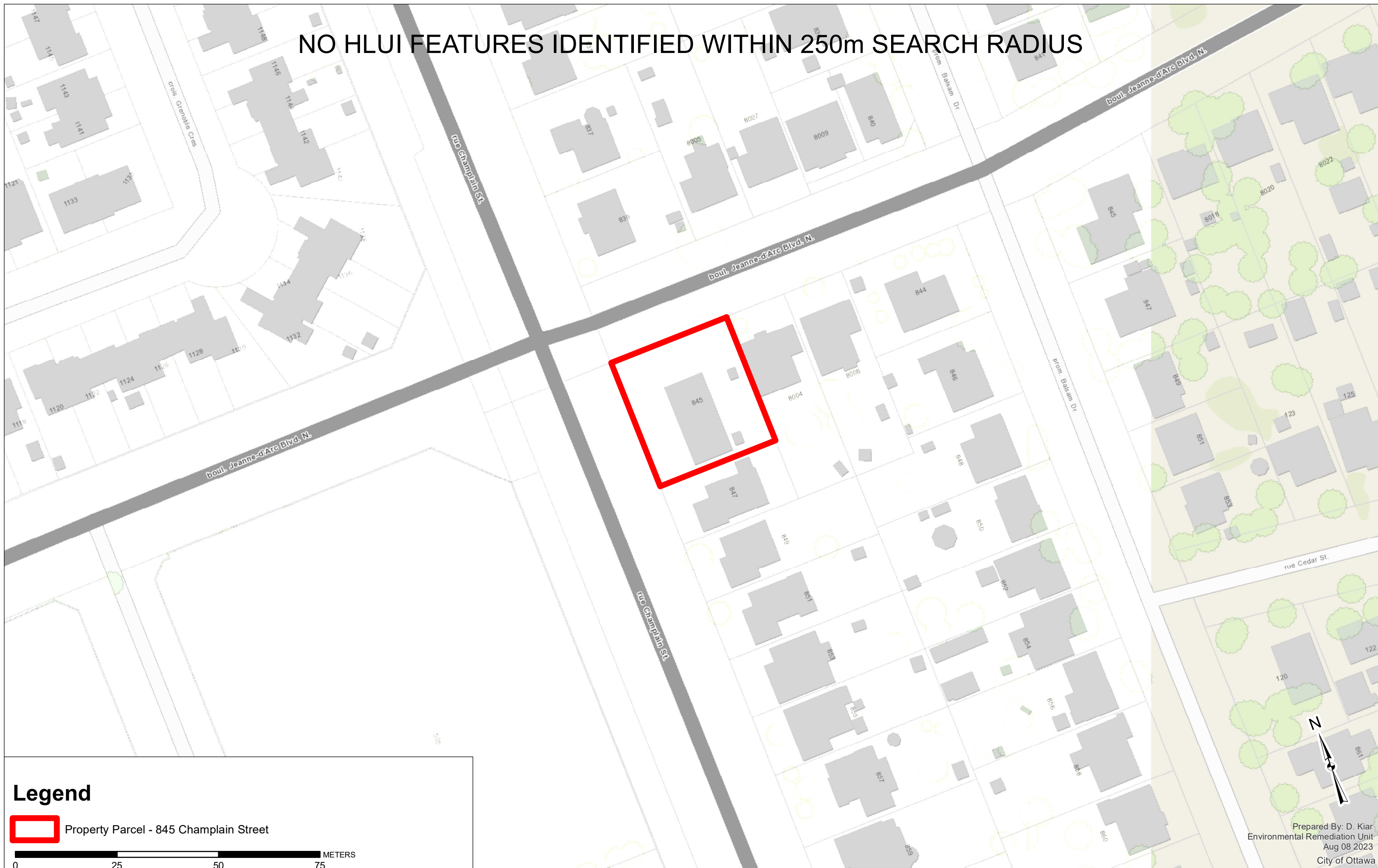
Michael Boughton, MCIP, RPP
Senior Planner
Development Review East
Planning Services
Planning, Infrastructure and Economic Development Department

MB / AM


Enclosures: (2)
1. HLUI Map

cc: File no. D06-03-23-0110

NO HLUI FEATURES IDENTIFIED WITHIN 250m SEARCH RADIUS



Legend

 Property Parcel - 845 Champlain Street

0 25 50 75 METERS



DATABASE REPORT

Project Property: *Phase I ESA
845 Champlain Street
Orléans ON K1C 1K3*

Project No: *PO# 57579 / File No. PE6132*

Report Type: *Standard Report*

Order No: *23052500551*

Requested by: *Paterson Group Inc.*

Date Completed: *May 25, 2023*

Table of Contents

Table of Contents.....	2
Executive Summary.....	3
Executive Summary: Report Summary.....	4
Executive Summary: Site Report Summary - Project Property.....	6
Executive Summary: Site Report Summary - Surrounding Properties.....	7
Executive Summary: Summary By Data Source.....	9
Map.....	13
Aerial.....	14
Topographic Map.....	15
Detail Report.....	16
Unplottable Summary.....	40
Unplottable Report.....	43
Appendix: Database Descriptions.....	135
Definitions.....	144

Notice: IMPORTANT LIMITATIONS and YOUR LIABILITY

Reliance on information in Report: This report DOES NOT replace a full Phase I Environmental Site Assessment but is solely intended to be used as a database review of environmental records.

License for use of information in Report: No page of this report can be used without this cover page, this notice and the project property identifier. The information in Report(s) may not be modified or re-sold.

Your Liability for misuse: Using this Service and/or its reports in a manner contrary to this Notice or your agreement will be in breach of copyright and contract and ERIS may obtain damages for such mis-use, including damages caused to third parties, and gives ERIS the right to terminate your account, rescind your license to any previous reports and to bar you from future use of the Service.

No warranty of Accuracy or Liability for ERIS: The information contained in this report has been produced by ERIS Information Limited Partnership ("ERIS") using various sources of information, including information provided by Federal and Provincial government departments. The report applies only to the address and up to the date specified on the cover of this report, and any alterations or deviation from this description will require a new report. This report and the data contained herein does not purport to be and does not constitute a guarantee of the accuracy of the information contained herein and does not constitute a legal opinion nor medical advice. Although ERIS has endeavored to present you with information that is accurate, ERIS disclaims, any and all liability for any errors, omissions, or inaccuracies in such information and data, whether attributable to inadvertence, negligence or otherwise, and for any consequences arising therefrom. Liability on the part of ERIS is limited to the monetary value paid for this report.

Trademark and Copyright: You may not use the ERIS trademarks or attribute any work to ERIS other than as outlined above. This Service and Report (s) are protected by copyright owned by ERIS Information Limited Partnership. Copyright in data used in the Service or Report(s) (the "Data") is owned by ERIS or its licensors. The Service, Report(s) and Data may not be copied or reproduced in whole or in any substantial part without prior written consent of ERIS.

Executive Summary

Property Information:

Project Property: *Phase I ESA
845 Champlain Street Orléans ON K1C 1K3*

Project No: *PO# 57579 / File No. PE6132*

Coordinates:

Latitude: *45.4840977*
Longitude: *-75.5197709*
UTM Northing: *5,036,861.19*
UTM Easting: *459,380.54*
UTM Zone: *18T*

Elevation: *183 FT
55.85 M*

Order Information:

Order No: *23052500551*
Date Requested: *May 25, 2023*
Requested by: *Paterson Group Inc.*
Report Type: *Standard Report*

Historical/Products:

Executive Summary: Report Summary

<i>Database</i>	<i>Name</i>	<i>Searched</i>	<i>Project Property</i>	<i>Within 0.25 km</i>	<i>Total</i>
AAGR	<i>Abandoned Aggregate Inventory</i>	Y	0	0	0
AGR	<i>Aggregate Inventory</i>	Y	0	0	0
AMIS	<i>Abandoned Mine Information System</i>	Y	0	0	0
ANDR	<i>Anderson's Waste Disposal Sites</i>	Y	0	0	0
AST	<i>Aboveground Storage Tanks</i>	Y	0	0	0
AUWR	<i>Automobile Wrecking & Supplies</i>	Y	0	0	0
BORE	<i>Borehole</i>	Y	0	2	2
CA	<i>Certificates of Approval</i>	Y	0	0	0
CDRY	<i>Dry Cleaning Facilities</i>	Y	0	0	0
CFOT	<i>Commercial Fuel Oil Tanks</i>	Y	0	0	0
CHEM	<i>Chemical Manufacturers and Distributors</i>	Y	0	0	0
CHM	<i>Chemical Register</i>	Y	0	0	0
CNG	<i>Compressed Natural Gas Stations</i>	Y	0	0	0
COAL	<i>Inventory of Coal Gasification Plants and Coal Tar Sites</i>	Y	0	0	0
CONV	<i>Compliance and Convictions</i>	Y	0	0	0
CPU	<i>Certificates of Property Use</i>	Y	0	0	0
DRL	<i>Drill Hole Database</i>	Y	0	0	0
DTNK	<i>Delisted Fuel Tanks</i>	Y	0	0	0
EASR	<i>Environmental Activity and Sector Registry</i>	Y	0	1	1
EBR	<i>Environmental Registry</i>	Y	0	0	0
ECA	<i>Environmental Compliance Approval</i>	Y	0	1	1
EEM	<i>Environmental Effects Monitoring</i>	Y	0	0	0
EHS	<i>ERIS Historical Searches</i>	Y	0	4	4
EIIS	<i>Environmental Issues Inventory System</i>	Y	0	0	0
EMHE	<i>Emergency Management Historical Event</i>	Y	0	0	0
EPAR	<i>Environmental Penalty Annual Report</i>	Y	0	0	0
EXP	<i>List of Expired Fuels Safety Facilities</i>	Y	0	0	0
FCON	<i>Federal Convictions</i>	Y	0	0	0
FCS	<i>Contaminated Sites on Federal Land</i>	Y	0	0	0
FOFT	<i>Fisheries & Oceans Fuel Tanks</i>	Y	0	0	0
FRST	<i>Federal Identification Registry for Storage Tank Systems (FIRSTS)</i>	Y	0	0	0
FST	<i>Fuel Storage Tank</i>	Y	0	0	0
FSTH	<i>Fuel Storage Tank - Historic</i>	Y	0	0	0
GEN	<i>Ontario Regulation 347 Waste Generators Summary</i>	Y	0	1	1
GHG	<i>Greenhouse Gas Emissions from Large Facilities</i>	Y	0	0	0
HINC	<i>TSSA Historic Incidents</i>	Y	0	0	0
IAFT	<i>Indian & Northern Affairs Fuel Tanks</i>	Y	0	0	0

Database	Name	Searched	Project Property	Within 0.25 km	Total
INC	<i>Fuel Oil Spills and Leaks</i>	Y	0	1	1
LIMO	<i>Landfill Inventory Management Ontario</i>	Y	0	0	0
MINE	<i>Canadian Mine Locations</i>	Y	0	0	0
MNR	<i>Mineral Occurrences</i>	Y	0	0	0
NATE	<i>National Analysis of Trends in Emergencies System (NATES)</i>	Y	0	0	0
NCPL	<i>Non-Compliance Reports</i>	Y	0	0	0
NDFT	<i>National Defense & Canadian Forces Fuel Tanks</i>	Y	0	0	0
NDSP	<i>National Defense & Canadian Forces Spills</i>	Y	0	0	0
NDWD	<i>National Defence & Canadian Forces Waste Disposal Sites</i>	Y	0	0	0
NEBI	<i>National Energy Board Pipeline Incidents</i>	Y	0	0	0
NEBP	<i>National Energy Board Wells</i>	Y	0	0	0
NEES	<i>National Environmental Emergencies System (NEES)</i>	Y	0	0	0
NPCB	<i>National PCB Inventory</i>	Y	0	0	0
NPRI	<i>National Pollutant Release Inventory</i>	Y	0	0	0
OGWE	<i>Oil and Gas Wells</i>	Y	0	0	0
OGW	<i>Ontario Oil and Gas Wells</i>	Y	0	0	0
OPCB	<i>Inventory of PCB Storage Sites</i>	Y	0	0	0
ORD	<i>Orders</i>	Y	0	0	0
PAP	<i>Canadian Pulp and Paper</i>	Y	0	0	0
PCFT	<i>Parks Canada Fuel Storage Tanks</i>	Y	0	0	0
PES	<i>Pesticide Register</i>	Y	0	1	1
PINC	<i>Pipeline Incidents</i>	Y	0	0	0
PRT	<i>Private and Retail Fuel Storage Tanks</i>	Y	0	0	0
PTTW	<i>Permit to Take Water</i>	Y	0	0	0
REC	<i>Ontario Regulation 347 Waste Receivers Summary</i>	Y	0	0	0
RSC	<i>Record of Site Condition</i>	Y	0	0	0
RST	<i>Retail Fuel Storage Tanks</i>	Y	0	0	0
SCT	<i>Scott's Manufacturing Directory</i>	Y	0	0	0
SPL	<i>Ontario Spills</i>	Y	0	2	2
SRDS	<i>Wastewater Discharger Registration Database</i>	Y	0	0	0
TANK	<i>Anderson's Storage Tanks</i>	Y	0	0	0
TCFT	<i>Transport Canada Fuel Storage Tanks</i>	Y	0	0	0
VAR	<i>Variances for Abandonment of Underground Storage Tanks</i>	Y	0	0	0
WDS	<i>Waste Disposal Sites - MOE CA Inventory</i>	Y	0	0	0
WDSH	<i>Waste Disposal Sites - MOE 1991 Historical Approval Inventory</i>	Y	0	0	0
WWIS	<i>Water Well Information System</i>	Y	0	7	7
Total:			0	20	20

Executive Summary: Site Report Summary - Project Property

<i>Map Key</i>	<i>DB</i>	<i>Company/Site Name</i>	<i>Address</i>	<i>Dir/Dist (m)</i>	<i>Elev diff (m)</i>	<i>Page Number</i>
--------------------	-----------	--------------------------	----------------	---------------------	--------------------------	------------------------

No records found in the selected databases for the project property.

Executive Summary: Site Report Summary - Surrounding Properties

Map Key	DB	Company/Site Name	Address	Dir/Dist (m)	Elev Diff (m)	Page Number
1	SPL	City of Ottawa	Corner of Champlain St and Jeanne D'Arc Blvd Ottawa ON	WNW/49.0	-1.00	16
2	SPL		5 m South of Hwy 174 and 100 m West of Champlain St. Ottawa OTTAWA ON	SSW/63.8	0.73	16
3	WWIS		con 1 ON Well ID: 1513080	SE/155.0	3.79	17
4	ECA	PSPIB-SHRT Inc.	850 Champlain St Ottawa ON L4W 0E4	SW/190.6	1.03	20
4	EASR	AECON CONSTRUCTION ONTARIO EAST LIMITED	850 Champlain ST Ottawa ON K1C 1K3	SW/190.6	1.03	20
5	INC		848 WILLOW AVENUE, OTTAWA ON	E/201.9	2.03	20
6	BORE		ON	SSE/202.9	4.09	21
7	WWIS		con 1 ON Well ID: 1512983	SSE/204.5	4.03	22
8	WWIS		lot 37 con 1 ON Well ID: 1513209	ENE/207.0	0.03	24
9	WWIS		con 1 ON Well ID: 1513079	SSE/210.3	4.01	26
10	BORE		ON	SSE/211.0	4.01	29
11	EHS		850 Champlain Street Orléans ON K1C 1K3	SSW/222.4	2.06	30

Map Key	DB	Company/Site Name	Address	Dir/Dist (m)	Elev Diff (m)	Page Number
11	EHS		850 Champlain Street Orléans ON K1C 1K3	SSW/222.4	2.06	30
11	EHS		850 Champlain Street Orléans ON K1C 1K3	SSW/222.4	2.06	31
11	EHS		850 Champlain Street Orléans ON K1C 1K3	SSW/222.4	2.06	31
12	GEN	Home Alone Property Management Ltd.	875 Champlain Street Ottawa ON K1C 1K3	SSE/234.4	4.17	31
13	WWIS		lot 37 con 1 ON Well ID: 1513208	E/236.0	1.93	31
14	PES	CHARETTE'S TROPICAL PLANTS INC.	879 BALSAM DRIVE ORLEANS ON K1E 1B4	ESE/238.5	3.73	34
15	WWIS		lot 37 con 1 ON Well ID: 1513206	ENE/242.7	1.12	34
16	WWIS		con 1 ON Well ID: 1513210	E/243.3	3.99	37

Executive Summary: Summary By Data Source

BORE - Borehole

A search of the BORE database, dated 1875-Jul 2018 has found that there are 2 BORE site(s) within approximately 0.25 kilometers of the project property.

<u>Equal/Higher Elevation</u>	<u>Address</u>	<u>Direction</u>	<u>Distance (m)</u>	<u>Map Key</u>
	ON	SSE	202.90	<u>6</u>
	ON	SSE	210.99	<u>10</u>

EASR - Environmental Activity and Sector Registry

A search of the EASR database, dated Oct 2011- Mar 31, 2023 has found that there are 1 EASR site(s) within approximately 0.25 kilometers of the project property.

<u>Equal/Higher Elevation</u>	<u>Address</u>	<u>Direction</u>	<u>Distance (m)</u>	<u>Map Key</u>
AECON CONSTRUCTION ONTARIO EAST LIMITED	850 Champlain ST Ottawa ON K1C 1K3	SW	190.61	<u>4</u>

ECA - Environmental Compliance Approval

A search of the ECA database, dated Oct 2011- Mar 31, 2023 has found that there are 1 ECA site(s) within approximately 0.25 kilometers of the project property.

<u>Equal/Higher Elevation</u>	<u>Address</u>	<u>Direction</u>	<u>Distance (m)</u>	<u>Map Key</u>
PSPIB-SHRT Inc.	850 Champlain St Ottawa ON L4W 0E4	SW	190.61	<u>4</u>

EHS - ERIS Historical Searches

A search of the EHS database, dated 1999-Mar 31, 2023 has found that there are 4 EHS site(s) within approximately 0.25 kilometers of the project property.

<u>Equal/Higher Elevation</u>	<u>Address</u>	<u>Direction</u>	<u>Distance (m)</u>	<u>Map Key</u>
	850 Champlain Street Orléans ON K1C 1K3	SSW	222.43	<u>11</u>

<u>Equal/Higher Elevation</u>	<u>Address</u>	<u>Direction</u>	<u>Distance (m)</u>	<u>Map Key</u>
	850 Champlain Street Orléans ON K1C 1K3	SSW	222.43	11
	850 Champlain Street Orléans ON K1C 1K3	SSW	222.43	11
	850 Champlain Street Orléans ON K1C 1K3	SSW	222.43	11

GEN - Ontario Regulation 347 Waste Generators Summary

A search of the GEN database, dated 1986-Oct 31, 2022 has found that there are 1 GEN site(s) within approximately 0.25 kilometers of the project property.

<u>Equal/Higher Elevation</u>	<u>Address</u>	<u>Direction</u>	<u>Distance (m)</u>	<u>Map Key</u>
Home Alone Property Management Ltd.	875 Champlain Street Ottawa ON K1C 1K3	SSE	234.37	12

INC - Fuel Oil Spills and Leaks

A search of the INC database, dated Feb 28, 2022 has found that there are 1 INC site(s) within approximately 0.25 kilometers of the project property.

<u>Equal/Higher Elevation</u>	<u>Address</u>	<u>Direction</u>	<u>Distance (m)</u>	<u>Map Key</u>
	848 WILLOW AVENUE, OTTAWA ON	E	201.89	5

PES - Pesticide Register

A search of the PES database, dated Oct 2011- Mar 31, 2023 has found that there are 1 PES site(s) within approximately 0.25 kilometers of the project property.

<u>Equal/Higher Elevation</u>	<u>Address</u>	<u>Direction</u>	<u>Distance (m)</u>	<u>Map Key</u>
CHARETTE'S TROPICAL PLANTS INC.	879 BALSAM DRIVE ORLEANS ON K1E 1B4	ESE	238.45	14

SPL - Ontario Spills

A search of the SPL database, dated 1988-Oct 2021 has found that there are 2 SPL site(s) within approximately 0.25 kilometers of the project property.

<u>Equal/Higher Elevation</u>	<u>Address</u>	<u>Direction</u>	<u>Distance (m)</u>	<u>Map Key</u>
	5 m South of Hwy 174 and 100 m West of Champlain St. Ottawa OTTAWA ON	SSW	63.83	<u>2</u>

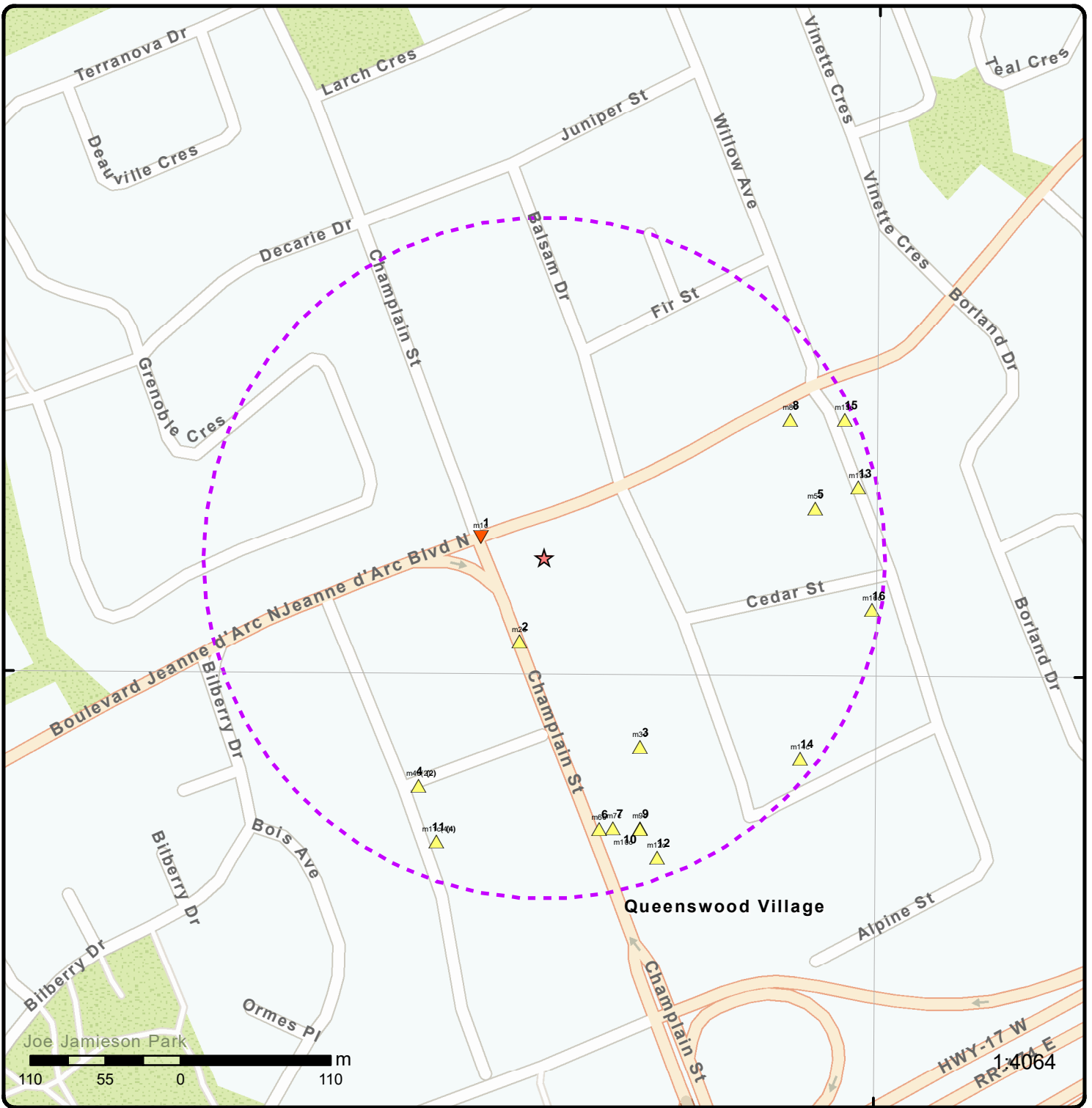
<u>Lower Elevation</u>	<u>Address</u>	<u>Direction</u>	<u>Distance (m)</u>	<u>Map Key</u>
City of Ottawa	Corner of Champlain St and Jeanne D'Arc Blvd Ottawa ON	WNW	48.98	<u>1</u>

WWIS - Water Well Information System

A search of the WWIS database, dated Jun 30 2022 has found that there are 7 WWIS site(s) within approximately 0.25 kilometers of the project property.

<u>Equal/Higher Elevation</u>	<u>Address</u>	<u>Direction</u>	<u>Distance (m)</u>	<u>Map Key</u>
	con 1 ON <i>Well ID:</i> 1513080	SE	155.02	<u>3</u>
	con 1 ON <i>Well ID:</i> 1512983	SSE	204.46	<u>7</u>
	lot 37 con 1 ON <i>Well ID:</i> 1513209	ENE	207.02	<u>8</u>
	con 1 ON <i>Well ID:</i> 1513079	SSE	210.27	<u>9</u>
	lot 37 con 1 ON <i>Well ID:</i> 1513208	E	236.02	<u>13</u>
	lot 37 con 1 ON <i>Well ID:</i> 1513206	ENE	242.65	<u>15</u>

<u>Equal/Higher Elevation</u>	<u>Address</u>	<u>Direction</u>	<u>Distance (m)</u>	<u>Map Key</u>
	con 1 ON <i>Well ID:</i> 1513210	E	243.27	16




Map: 0.25 Kilometer Radius

Order Number: 23052500551

Address: 845 Champlain Street, Orléans, ON



Project Property	Freeways; Highways	Beach	Shopping & Sports Area
Buffer Outline	Traffic Circle; Ramp	Airport	University/College
Eris Sites with Higher Elevation	Major Arterial; Minor Arterial	Industrial Area	Cemetery; Golf Course
Eris Sites with Same Elevation	Local Road	Military Base	Park (National)
Eris Sites with Lower Elevation	Service Road; Traffic Circle; Ramp	Aircraft Roads	Park (City/County)
Eris Sites with Unknown Elevation	Rail	Native Reservation	Hospital



Aerial Year: 2022

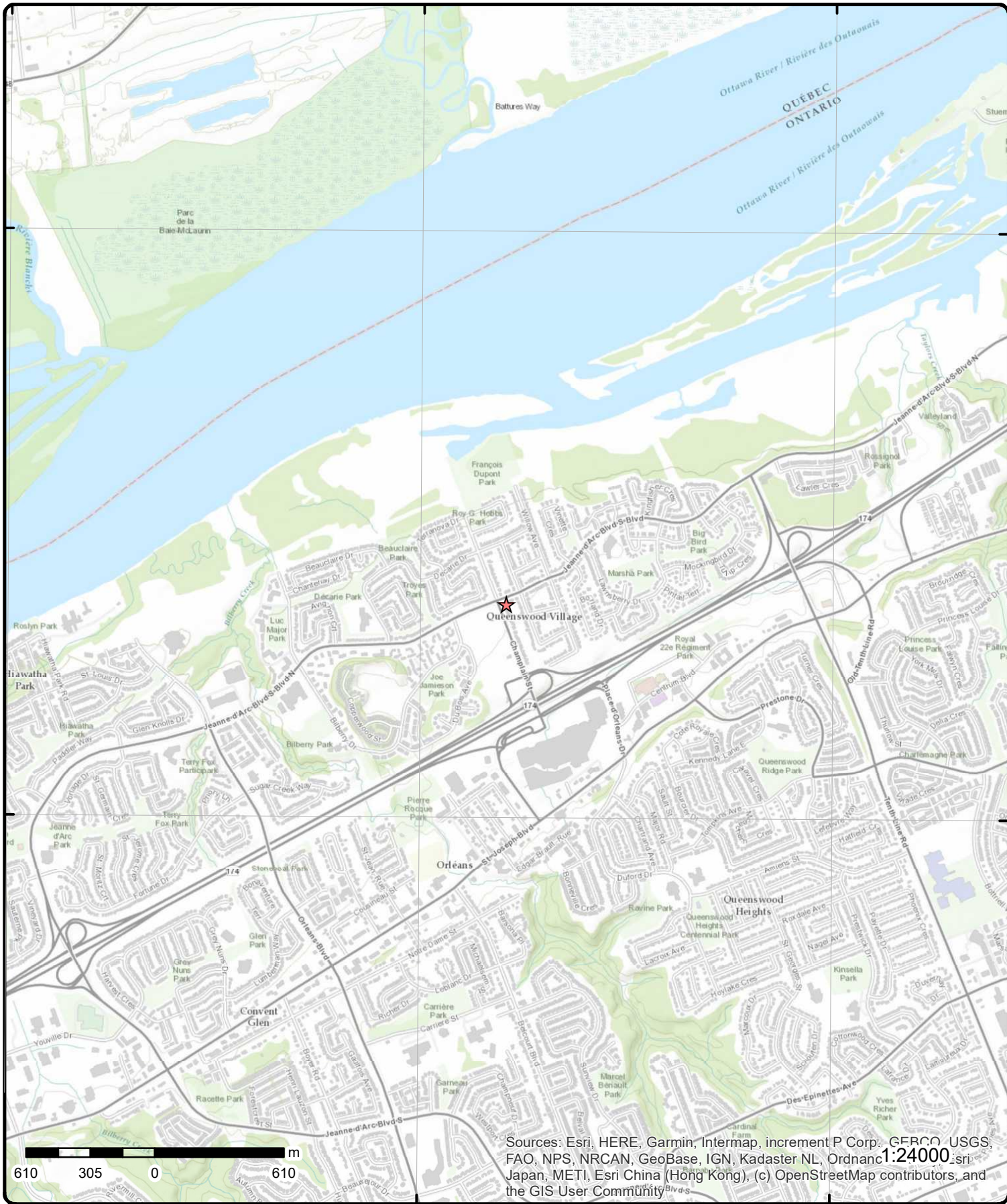
Order Number: 23052500551

Address: 845 Champlain Street, Orléans, ON



Source: ESRI World Imagery

© ERIS Information Limited Partnership



Sources: Esri, HERE, Garmin, Intermap, increment P Corp., GEBCO, USGS, FAO, NPS, NRCAN, GeoBase, IGN, Kadaster NL, Ordnance Survey, Esri Japan, METI, Esri China (Hong Kong), (c) OpenStreetMap contributors, and the GIS User Community

Topographic Map

Order Number: 23052500551

Address: 845 Champlain Street, ON



Source: ESRI World Topographic Map

© ERIS Information Limited Partnership

Detail Report

Map Key	Number of Records	Direction/ Distance (m)	Elev/Diff (m)	Site	DB
1	1 of 1	WNW/49.0	54.8 / -1.00	City of Ottawa Corner of Champlain St and Jeanne D'Arc Blvd Ottawa ON	SPL
Ref No: 8273-9MYNDT Site No: NA Incident Dt: 2014/08/14 Year: Incident Cause: Unknown / N/A Incident Event: Environment Impact: Not Anticipated Nature of Impact: Soil Contamination MOE Response: No Field Response Dt MOE Arvl on Scn: MOE Reported Dt: 2014/08/14 Dt Document Closed: Municipality No: System Facility Address: Client Type: Call Report Location Geodata: Contaminant Code: 15 Contaminant Name: MOTOR OIL Contaminant Limit 1: Contam Limit Freq 1: Contaminant UN No 1: Receiving Medium: Receiving Environment: Incident Reason: Unknown / N/A Incident Summary: City of Ottawa: vehicle collison, fluids to CB Site Region: Site Municipality: Ottawa Activity Preceding Spill: Property 2nd Watershed: Property Tertiary Watershed: Sector Type: Unknown / N/A SAC Action Class: Land Spills Source Type: Site County/District: Site Geo Ref Meth: Site District Office: Nearest Watercourse: Site Name: CB<UNOFFICIAL> Site Address: Corner of Champlain St and Jeanne D'Arc Blvd Client Name: City of Ottawa		Contaminant Qty: 0 Nature of Damage: Discharger Report: Material Group: Health/Env Conseq: Agency Involved: Site Lot: Site Conc: Site Geo Ref Accu: Site Map Datum: Northing: Easting:			

2	1 of 1	SSW/63.8	56.6 / 0.73	5 m South of Hwy 174 and 100 m West of Champlain St. Ottawa OTTAWA ON	SPL
Ref No: 1-C4E62 Site No: Incident Dt: 4/7/2021 1:00:00 PM Year: Incident Cause:		Contaminant Qty: 8 litre (L) Nature of Damage: Discharger Report: Material Group: Health/Env Conseq: 0 No Impact			

Map Key	Number of Records	Direction/ Distance (m)	Elev/Diff (m)	Site	DB
Incident Event:	Leak/Break			Agency Involved:	
Environment Impact:	1 Minor Impact			Site Lot:	
Nature of Impact:				Site Conc:	
MOE Response:	Desktop Response			Site Geo Ref Accu:	
Dt MOE Arvl on Scn:				Site Map Datum:	
MOE Reported Dt:	4/7/2021 1:49:22 PM			Northing:	
Dt Document Closed:	8/6/2021 1:03:33 PM			Easting:	
Municipality No:					
System Facility Address:					
Client Type:					
Call Report Location Geodata:	{ "integration_ids": ["PR00004869536", "PR00004878376"], "wkts": ["POINT (-75.5200002000 45.4835463000)", "POINT (-75.5189542953 45.4791743661)", "LINESTRING (-75.5190186683 45.4791818888, -75.5188470070 45.4790540024, -75.5184929554 45.4791969343, -75.5188148205 45.4793624338, -75.5190830414 45.4792119797, -75.5189972107 45.4791818888, -75.5190401260 45.4791743661, -75.5190401260 45.4791743661, -75.5190401260 45.4791743661)"], "creation_date": "2021-04-07" }				
Contaminant Code:					
Contaminant Name:	HYDRAULIC OIL				
Contaminant Limit 1:					
Contam Limit Freq 1:					
Contaminant UN No 1:					
Receiving Medium:	Land				
Receiving Environment:					
Incident Reason:	Equipment failure/malfunction				
Incident Summary:	KEV - ~ 8 L hydraulic oil spill from excavator - Hwy 174 & Champlain St.				
Site Region:					
Site Municipality:	OTTAWA				
Activity Preceding Spill:	Construction or repair				
Property 2nd Watershed:	Lower Ottawa				
Property Tertiary Watershed:	02LB-Lower Ottawa - South Nation				
Sector Type:	OTHER HEAVY AND CIVIL ENGINEERING CONSTRUCTION				
SAC Action Class:					
Source Type:	Motor Vehicle				
Site County/District:					
Site Geo Ref Meth:					
Site District Office:	Ottawa District Office				
Nearest Watercourse:					
Site Name:					
Site Address:	5 m South of Hwy 174 and 100 m West of Champlain St. Ottawa				
Client Name:					

3 1 of 1 SE/155.0 59.6 / 3.79 con 1 ON WWIS

Well ID:	1513080	Flowing (Y/N):	
Construction Date:		Flow Rate:	
Use 1st:	Domestic	Data Entry Status:	
Use 2nd:	0	Data Src:	1
Final Well Status:	Water Supply	Date Received:	18-Sep-1967 00:00:00
Water Type:		Selected Flag:	TRUE
Casing Material:		Abandonment Rec:	
Audit No:		Contractor:	1504
Tag:		Form Version:	1
Constructn Method:		Owner:	
Elevation (m):		County:	OTTAWA-CARLETON
Elevatn Reliability:		Lot:	
Depth to Bedrock:		Concession:	01
Well Depth:		Concession Name:	COM W
Overburden/Bedrock:		Easting NAD83:	
Pump Rate:		Northing NAD83:	
Static Water Level:		Zone:	
Clear/Cloudy:		UTM Reliability:	
Municipality:	CUMBERLAND TOWNSHIP		
Site Info:			

Map Key	Number of Records	Direction/ Distance (m)	Elev/Diff (m)	Site	DB
PDF URL (Map):		https://d2khazk8e83rdv.cloudfront.net/moe_mapping/downloads/2Water/Wells_pdfs/151\1513080.pdf			

Additional Detail(s) (Map)

Well Completed Date: 1967/06/05
Year Completed: 1967
Depth (m): 24.384
Latitude: 45.4828580064418
Longitude: -75.5188604832711
Path: 151\1513080.pdf

Bore Hole Information

Bore Hole ID:	10035068	Elevation:	
DP2BR:		Elevrc:	
Spatial Status:		Zone:	18
Code OB:		East83:	459450.80
Code OB Desc:		North83:	5036723.00
Open Hole:		Org CS:	
Cluster Kind:		UTMRC:	4
Date Completed:	05-Jun-1967 00:00:00	UTMRC Desc:	margin of error : 30 m - 100 m
Remarks:		Location Method:	p4
Loc Method Desc:	Original Pre1985 UTM Rel Code 4: margin of error : 30 m - 100 m		
Elevrc Desc:			
Location Source Date:			
Improvement Location Source:			
Improvement Location Method:			
Source Revision Comment:			
Supplier Comment:			

Overburden and Bedrock

Materials Interval

Formation ID: 931022377
Layer: 1
Color: 3
General Color: BLUE
Mat1: 05
Most Common Material: CLAY
Mat2:
Mat2 Desc:
Mat3:
Mat3 Desc:
Formation Top Depth: 0.0
Formation End Depth: 70.0
Formation End Depth UOM: ft

Overburden and Bedrock

Materials Interval

Formation ID: 931022378
Layer: 2
Color:
General Color:
Mat1: 11
Most Common Material: GRAVEL
Mat2:
Mat2 Desc:
Mat3:
Mat3 Desc:
Formation Top Depth: 70.0
Formation End Depth: 80.0

<i>Map Key</i>	<i>Number of Records</i>	<i>Direction/ Distance (m)</i>	<i>Elev/Diff (m)</i>	<i>Site</i>	<i>DB</i>
----------------	--------------------------	--------------------------------	----------------------	-------------	-----------

Formation End Depth UOM: ft

Method of Construction & Well Use

Method Construction ID: 961513080
Method Construction Code: 7
Method Construction: Diamond
Other Method Construction:

Pipe Information

Pipe ID: 10583638
Casing No: 1
Comment:
Alt Name:

Construction Record - Casing

Casing ID: 930062129
Layer: 1
Material: 1
Open Hole or Material: STEEL
Depth From:
Depth To: 80.0
Casing Diameter: 2.0
Casing Diameter UOM: inch
Casing Depth UOM: ft

Results of Well Yield Testing

Pumping Test Method Desc: PUMP
Pump Test ID: 991513080
Pump Set At:
Static Level: 12.0
Final Level After Pumping: 25.0
Recommended Pump Depth: 25.0
Pumping Rate: 10.0
Flowing Rate:
Recommended Pump Rate: 6.0
Levels UOM: ft
Rate UOM: GPM
Water State After Test Code: 1
Water State After Test: CLEAR
Pumping Test Method: 1
Pumping Duration HR: 2
Pumping Duration MIN: 0
Flowing: No

Water Details

Water ID: 933468577
Layer: 1
Kind Code: 1
Kind: FRESH
Water Found Depth: 80.0
Water Found Depth UOM: ft

Links

Bore Hole ID: 10035068 *Tag No:*

Map Key	Number of Records	Direction/ Distance (m)	Elev/Diff (m)	Site	DB
Depth M: 24.384 Year Completed: 1967 Well Completed Dt: 1967/06/05 Audit No:				Contractor: 1504 Path: 151\1513080.pdf Latitude: 45.4828580064418 Longitude: -75.5188604832711	
4	1 of 2	SW/190.6	56.9 / 1.03	PSPIB-SHRT Inc. 850 Champlain St Ottawa ON L4W 0E4	ECA
Approval No: 8517-AZGJ6U Approval Date: 2018-06-13 Status: Approved Record Type: ECA Link Source: IDS SWP Area Name: Approval Type: ECA-MUNICIPAL AND PRIVATE SEWAGE WORKS Project Type: MUNICIPAL AND PRIVATE SEWAGE WORKS Business Name: PSPIB-SHRT Inc. Address: 850 Champlain St Full Address: Full PDF Link: https://www.accessenvironment.ene.gov.on.ca/instruments/7378-AYSQW2-14.pdf PDF Site Location:				MOE District: City: Longitude: Latitude: Geometry X: Geometry Y:	
4	2 of 2	SW/190.6	56.9 / 1.03	AECON CONSTRUCTION ONTARIO EAST LIMITED 850 Champlain ST Ottawa ON K1C 1K3	EASR
Approval No: R-009-7111392847 Status: REGISTERED Date: 2019-06-18 Record Type: EASR Link Source: MOFA Project Type: Water Taking - Construction Dewatering Full Address: Approval Type: EASR-Water Taking - Construction Dewatering SWP Area Name: Rideau Valley PDF URL: PDF Site Location:				MOE District: Ottawa Municipality: Ottawa Latitude: 45.48166667 Longitude: -75.51888889 Geometry X: Geometry Y:	
5	1 of 1	E/201.9	57.9 / 2.03	848 WILLOW AVENUE, OTTAWA ON	INC
Incident No: 1715808 Incident ID: Instance No: Status Code: Attribute Category: FS-Perform L1 Incident Insp Context: Date of Occurrence: 2015/09/02 00:00:00 Time of Occurrence: 09:00:00 Incident Created On: Instance Creation Dt: Instance Install Dt: Occur Insp Start Date: 2015/09/04 00:00:00 Approx Quant Rel: Tank Capacity: Fuels Occur Type: Liquid Petroleum Spill Fuel Type Involved: Fuel Oil Enforcement Policy: NULL Prc Escalation Req: NULL				Any Health Impact: No Any Enviro Impact: Yes Service Interrupted: No Was Prop Damaged: Yes Reside App. Type: Commer App. Type: Indus App. Type: Institut App. Type: Venting Type: Vent Conn Mater: Vent Chimney Mater: Pipeline Type: Pipeline Involved: Pipe Material: Depth Ground Cover: Regulator Location: Regulator Type: Operation Pressure:	

Map Key	Number of Records	Direction/ Distance (m)	Elev/Diff (m)	Site	DB
Tank Material Type: Tank Storage Type: Tank Location Type: Pump Flow Rate Cap: Task No: 5857094 Notes: Drainage System: Sub Surface Contam.: Aff Prop Use Water: Contam. Migrated: Contact Natural Env: Incident Location: 848 WILLOW AVENUE, OTTAWA - SPILL Occurrence Narrative: 8 to 10 liters of oil spill outdoor from a bucket Operation Type Involved: Private Dwelling Item: Item Description: Device Installed Location:				Liquid Prop Make: Liquid Prop Model: Liquid Prop Serial No: Liquid Prop Notes: Equipment Type: Equipment Model: Serial No: Cylinder Capacity: Cylinder Cap Units: Cylinder Mat Type: Near Body of Water:	

6 1 of 1 SSE/202.9 59.9 / 4.09 ON BORE

Borehole ID: 615460 OGF ID: 215516391 Status: Type: Borehole Use: Completion Date: AUG-1962 Static Water Level: Primary Water Use: Sec. Water Use: Total Depth m: -999 Depth Ref: Ground Surface Depth Elev: Drill Method: Orig Ground Elev m: 62.5 Elev Reliabil Note: DEM Ground Elev m: 62.4 Concession: Location D: Survey D: Comments:	Inclin FLG: No SP Status: Initial Entry Surv Elev: No Piezometer: No Primary Name: Municipality: Lot: Township: Latitude DD: 45.48231 Longitude DD: -75.51924 UTM Zone: 18 Easting: 459421 Northing: 5036662 Location Accuracy: Accuracy: Not Applicable
--	---

Borehole Geology Stratum

Geology Stratum ID: 218401562 Top Depth: 0 Bottom Depth: Material Color: Blue Material 1: Clay Material 2: Material 3: Material 4: Gsc Material Description: Stratum Description: CLAY. BLUE. GRAVEL. 00178GREY. SANDSTONE. WHITE. 0017200000005BEDROCK. SEISMIC VE **Note: Many records provided by the department have a truncated [Stratum Description] field.	Mat Consistency: Material Moisture: Material Texture: Non Geo Mat Type: Geologic Formation: Geologic Group: Geologic Period: Depositional Gen:
--	---

Source

Source Type: Data Survey Source Orig: Geological Survey of Canada Source Date: 1956-1972 Confidence: M	Source Appl: Spatial/Tabular Source Iden: 1 Scale or Res: Varies Horizontal: NAD27
---	---

Map Key	Number of Records	Direction/ Distance (m)	Elev/Diff (m)	Site	DB
Observatio:		Verticalda:			Mean Average Sea Level
Source Name:		Urban Geology Automated Information System (UGAIS)			
Source Details:		File: OTTAWA2.txt RecordID: 079680 NTS_Sheet: 31G05H			
Confiden 1:		Reliable information but incomplete.			
Source List					
Source Identifier:	1			Horizontal Datum:	NAD27
Source Type:	Data Survey			Vertical Datum:	Mean Average Sea Level
Source Date:	1956-1972			Projection Name:	Universal Transverse Mercator
Scale or Resolution:	Varies				
Source Name:	Urban Geology Automated Information System (UGAIS)				
Source Originators:	Geological Survey of Canada				

<u>7</u>	1 of 1	SSE/204.5	59.9 / 4.03	con 1 ON	WWIS
Well ID:	1512983			Flowing (Y/N):	
Construction Date:				Flow Rate:	
Use 1st:	Domestic			Data Entry Status:	
Use 2nd:	0			Data Src:	1
Final Well Status:	Water Supply			Date Received:	05-Sep-1962 00:00:00
Water Type:				Selected Flag:	TRUE
Casing Material:				Abandonment Rec:	
Audit No:				Contractor:	1632
Tag:				Form Version:	1
Constructn Method:				Owner:	
Elevation (m):				County:	OTTAWA-CARLETON
Elevatn Reliabilty:				Lot:	
Depth to Bedrock:				Concession:	01
Well Depth:				Concession Name:	COM W
Overburden/Bedrock:				Easting NAD83:	
Pump Rate:				Northing NAD83:	
Static Water Level:				Zone:	
Clear/Cloudy:				UTM Reliability:	
Municipality:	CUMBERLAND TOWNSHIP				
Site Info:					

PDF URL (Map): https://d2khazk8e83rdv.cloudfront.net/moe_mapping/downloads/2Water/Wells_pdfs/151\1512983.pdf

Additional Detail(s) (Map)

Well Completed Date:	1962/08/10
Year Completed:	1962
Depth (m):	41.148
Latitude:	45.4823167961381
Longitude:	-75.5191114294113
Path:	151\1512983.pdf

Bore Hole Information

Bore Hole ID:	10034971	Elevation:	
DP2BR:		Elevrc:	
Spatial Status:		Zone:	18
Code OB:		East83:	459430.80
Code OB Desc:		North83:	5036663.00
Open Hole:		Org CS:	
Cluster Kind:		UTMRC:	5
Date Completed:	10-Aug-1962 00:00:00	UTMRC Desc:	margin of error : 100 m - 300 m
Remarks:		Location Method:	p5
Loc Method Desc:	Original Pre1985 UTM Rel Code 5: margin of error : 100 m - 300 m		
Elevrc Desc:			

Location Source Date:
Improvement Location Source:
Improvement Location Method:
Source Revision Comment:
Supplier Comment:

Overburden and Bedrock
Materials Interval

Formation ID: 931022116
Layer: 1
Color: 3
General Color: BLUE
Mat1: 05
Most Common Material: CLAY
Mat2:
Mat2 Desc:
Mat3:
Mat3 Desc:
Formation Top Depth: 0.0
Formation End Depth: 135.0
Formation End Depth UOM: ft

Method of Construction & Well
Use

Method Construction ID: 961512983
Method Construction Code: 1
Method Construction: Cable Tool
Other Method Construction:

Pipe Information

Pipe ID: 10583541
Casing No: 1
Comment:
Alt Name:

Construction Record - Casing

Casing ID: 930061945
Layer: 1
Material: 1
Open Hole or Material: STEEL
Depth From:
Depth To: 135.0
Casing Diameter: 2.0
Casing Diameter UOM: inch
Casing Depth UOM: ft

Results of Well Yield Testing

Pumping Test Method Desc: PUMP
Pump Test ID: 991512983
Pump Set At:
Static Level: 18.0
Final Level After Pumping: 40.0
Recommended Pump Depth:
Pumping Rate: 3.0
Flowing Rate:
Recommended Pump Rate:
Levels UOM: ft

Map Key	Number of Records	Direction/ Distance (m)	Elev/Diff (m)	Site	DB
---------	-------------------	----------------------------	------------------	------	----

Rate UOM: GPM
Water State After Test Code: 1
Water State After Test: CLEAR
Pumping Test Method: 1
Pumping Duration HR: 2
Pumping Duration MIN: 0
Flowing: No

Water Details

Water ID: 933468480
Layer: 1
Kind Code: 1
Kind: FRESH
Water Found Depth: 135.0
Water Found Depth UOM: ft

Links

Bore Hole ID:	10034971	Tag No:	
Depth M:	41.148	Contractor:	1632
Year Completed:	1962	Path:	151\1512983.pdf
Well Completed Dt:	1962/08/10	Latitude:	45.4823167961381
Audit No:		Longitude:	-75.5191114294113

<u>8</u>	1 of 1	ENE/207.0	55.9 / 0.03	lot 37 con 1 ON	WWIS
----------	--------	-----------	-------------	--------------------	------

Well ID:	1513209	Flowing (Y/N):	
Construction Date:		Flow Rate:	
Use 1st:	Domestic	Data Entry Status:	
Use 2nd:	0	Data Src:	1
Final Well Status:	Water Supply	Date Received:	06-Dec-1960 00:00:00
Water Type:		Selected Flag:	TRUE
Casing Material:		Abandonment Rec:	
Audit No:		Contractor:	1504
Tag:		Form Version:	1
Constructn Method:		Owner:	
Elevation (m):		County:	OTTAWA-CARLETON
Elevatn Reliabilty:		Lot:	037
Depth to Bedrock:		Concession:	01
Well Depth:		Concession Name:	OF
Overburden/Bedrock:		Easting NAD83:	
Pump Rate:		Northing NAD83:	
Static Water Level:		Zone:	
Clear/Cloudy:		UTM Reliability:	
Municipality:	CUMBERLAND TOWNSHIP		
Site Info:			

PDF URL (Map): https://d2khazk8e83rdv.cloudfront.net/moe_mapping/downloads/2Water/Wells_pdfs/151\1513209.pdf

Additional Detail(s) (Map)

Well Completed Date: 1960/08/15
Year Completed: 1960
Depth (m): 16.1544
Latitude: 45.4850245815253
Longitude: -75.5174727773661
Path: 151\1513209.pdf

Bore Hole Information

Map Key	Number of Records	Direction/ Distance (m)	Elev/Diff (m)	Site	DB
Bore Hole ID:	10035197			Elevation:	
DP2BR:				Elevrc:	
Spatial Status:				Zone:	18
Code OB:				East83:	459560.80
Code OB Desc:				North83:	5036963.00
Open Hole:				Org CS:	
Cluster Kind:				UTMRC:	5
Date Completed:	15-Aug-1960 00:00:00			UTMRC Desc:	margin of error : 100 m - 300 m
Remarks:				Location Method:	p5
Loc Method Desc:		Original Pre1985 UTM Rel Code 5: margin of error : 100 m - 300 m			
Elevrc Desc:					
Location Source Date:					
Improvement Location Source:					
Improvement Location Method:					
Source Revision Comment:					
Supplier Comment:					

**Overburden and Bedrock
Materials Interval**

Formation ID:	931022691
Layer:	2
Color:	2
General Color:	GREY
Mat1:	15
Most Common Material:	LIMESTONE
Mat2:	
Mat2 Desc:	
Mat3:	
Mat3 Desc:	
Formation Top Depth:	50.0
Formation End Depth:	53.0
Formation End Depth UOM:	ft

**Overburden and Bedrock
Materials Interval**

Formation ID:	931022690
Layer:	1
Color:	
General Color:	
Mat1:	05
Most Common Material:	CLAY
Mat2:	
Mat2 Desc:	
Mat3:	
Mat3 Desc:	
Formation Top Depth:	0.0
Formation End Depth:	50.0
Formation End Depth UOM:	ft

**Method of Construction & Well
Use**

Method Construction ID:	961513209
Method Construction Code:	7
Method Construction:	Diamond
Other Method Construction:	

Pipe Information

Pipe ID:	10583767
-----------------	----------

Map Key	Number of Records	Direction/ Distance (m)	Elev/Diff (m)	Site	DB
Casing No:	1				
Comment:					
Alt Name:					

Construction Record - Casing

Casing ID: 930062371
 Layer: 1
 Material: 1
 Open Hole or Material: STEEL
 Depth From:
 Depth To: 53.0
 Casing Diameter: 2.0
 Casing Diameter UOM: inch
 Casing Depth UOM: ft

Results of Well Yield Testing

Pumping Test Method Desc: PUMP
 Pump Test ID: 991513209
 Pump Set At:
 Static Level: 10.0
 Final Level After Pumping: 20.0
 Recommended Pump Depth: 20.0
 Pumping Rate: 7.0
 Flowing Rate:
 Recommended Pump Rate: 7.0
 Levels UOM: ft
 Rate UOM: GPM
 Water State After Test Code: 1
 Water State After Test: CLEAR
 Pumping Test Method: 1
 Pumping Duration HR: 2
 Pumping Duration MIN: 0
 Flowing: No

Water Details

Water ID: 933468713
 Layer: 1
 Kind Code: 1
 Kind: FRESH
 Water Found Depth: 53.0
 Water Found Depth UOM: ft

Links

Bore Hole ID:	10035197	Tag No:	
Depth M:	16.1544	Contractor:	1504
Year Completed:	1960	Path:	151\1513209.pdf
Well Completed Dt:	1960/08/15	Latitude:	45.4850245815253
Audit No:		Longitude:	-75.5174727773661

9	1 of 1	SSE/210.3	59.9 / 4.01	con 1 ON	WWIS
Well ID:	1513079	Flowing (Y/N):			
Construction Date:		Flow Rate:			
Use 1st:	Domestic	Data Entry Status:			
Use 2nd:	0	Data Src:	1		
Final Well Status:	Water Supply	Date Received:	01-Feb-1960 00:00:00		
Water Type:		Selected Flag:	TRUE		

Map Key	Number of Records	Direction/ Distance (m)	Elev/Diff (m)	Site	DB
Casing Material: Audit No: Tag: Constructn Method: Elevation (m): Elevatn Reliabilty: Depth to Bedrock: Well Depth: Overburden/Bedrock: Pump Rate: Static Water Level: Clear/Cloudy: Municipality: Site Info:		Abandonment Rec: Contractor: 2311 Form Version: 1 Owner: County: OTTAWA-CARLETON Lot: Concession: 01 Concession Name: COM W Easting NAD83: Northing NAD83: Zone: UTM Reliability:		CUMBERLAND TOWNSHIP	
PDF URL (Map):		https://d2khazk8e83rdv.cloudfront.net/moe_mapping/downloads/2Water/Wells_pdfs/151\1513079.pdf			
<u>Additional Detail(s) (Map)</u>					
Well Completed Date: Year Completed: Depth (m): Latitude: Longitude: Path:		1960/01/05 1960 28.0416 45.4823179588282 -75.5188555259198 151\1513079.pdf			
<u>Bore Hole Information</u>					
Bore Hole ID: DP2BR: Spatial Status: Code OB: Code OB Desc: Open Hole: Cluster Kind: Date Completed: Remarks: Loc Method Desc: Elevrc Desc: Location Source Date: Improvement Location Source: Improvement Location Method: Source Revision Comment: Supplier Comment:		10035067		Elevation: Elevrc: Zone: 18 East83: 459450.80 North83: 5036663.00 Org CS: UTMRC: 5 UTMRC Desc: margin of error : 100 m - 300 m Location Method: p5	
Loc Method Desc: Elevrc Desc: Location Source Date: Improvement Location Source: Improvement Location Method: Source Revision Comment: Supplier Comment:		Original Pre1985 UTM Rel Code 5: margin of error : 100 m - 300 m			
<u>Overburden and Bedrock</u>					
<u>Materials Interval</u>					
Formation ID: Layer: Color: General Color: Mat1: Most Common Material: Mat2: Mat2 Desc: Mat3: Mat3 Desc: Formation Top Depth: Formation End Depth: Formation End Depth UOM:		931022375 1 05 CLAY 0.0 72.0 ft			

Map Key	Number of Records	Direction/ Distance (m)	Elev/Diff (m)	Site	DB
<u>Overburden and Bedrock Materials Interval</u>					
Formation ID:		931022376			
Layer:		2			
Color:					
General Color:					
Mat1:		15			
Most Common Material:		LIMESTONE			
Mat2:					
Mat2 Desc:					
Mat3:					
Mat3 Desc:					
Formation Top Depth:		72.0			
Formation End Depth:		92.0			
Formation End Depth UOM:		ft			
<u>Method of Construction & Well Use</u>					
Method Construction ID:		961513079			
Method Construction Code:		1			
Method Construction:		Cable Tool			
Other Method Construction:					
<u>Pipe Information</u>					
Pipe ID:		10583637			
Casing No:		1			
Comment:					
Alt Name:					
<u>Construction Record - Casing</u>					
Casing ID:		930062128			
Layer:		2			
Material:		4			
Open Hole or Material:		OPEN HOLE			
Depth From:					
Depth To:		92.0			
Casing Diameter:		4.0			
Casing Diameter UOM:		inch			
Casing Depth UOM:		ft			
<u>Construction Record - Casing</u>					
Casing ID:		930062127			
Layer:		1			
Material:		1			
Open Hole or Material:		STEEL			
Depth From:					
Depth To:		75.0			
Casing Diameter:		4.0			
Casing Diameter UOM:		inch			
Casing Depth UOM:		ft			
<u>Results of Well Yield Testing</u>					
Pumping Test Method Desc:		PUMP			
Pump Test ID:		991513079			
Pump Set At:					
Static Level:		12.0			

Map Key	Number of Records	Direction/ Distance (m)	Elev/Diff (m)	Site	DB
Final Level After Pumping:		20.0			
Recommended Pump Depth:		20.0			
Pumping Rate:		5.0			
Flowing Rate:					
Recommended Pump Rate:		4.0			
Levels UOM:		ft			
Rate UOM:		GPM			
Water State After Test Code:		1			
Water State After Test:		CLEAR			
Pumping Test Method:		1			
Pumping Duration HR:		1			
Pumping Duration MIN:		0			
Flowing:		No			

Water Details

Water ID: 933468576
Layer: 1
Kind Code: 3
Kind: SULPHUR
Water Found Depth: 81.0
Water Found Depth UOM: ft

Links

Bore Hole ID: 10035067	Tag No:	
Depth M: 28.0416	Contractor:	2311
Year Completed: 1960	Path:	15111513079.pdf
Well Completed Dt: 1960/01/05	Latitude:	45.4823179588282
Audit No:	Longitude:	-75.5188555259198

<u>10</u>	1 of 1	SSE/211.0	59.9 / 4.01	ON	BORE
Borehole ID:	615462			Inclin FLG:	No
OGF ID:	215516393			SP Status:	Initial Entry
Status:				Surv Elev:	No
Type:	Borehole			Piezometer:	No
Use:				Primary Name:	
Completion Date:	JAN-1960			Municipality:	
Static Water Level:				Lot:	
Primary Water Use:				Township:	
Sec. Water Use:				Latitude DD:	45.482311
Total Depth m:	28			Longitude DD:	-75.518856
Depth Ref:	Ground Surface			UTM Zone:	18
Depth Elev:				Easting:	459451
Drill Method:				Northing:	5036662
Orig Ground Elev m:	61.9			Location Accuracy:	
Elev Reliabil Note:				Accuracy:	Not Applicable
DEM Ground Elev m:	62.8				
Concession:					
Location D:					
Survey D:					
Comments:					

Borehole Geology Stratum

Geology Stratum ID: 218401565	Mat Consistency:
Top Depth: 0	Material Moisture:
Bottom Depth: 21.9	Material Texture:
Material Color:	Non Geo Mat Type:
Material 1: Clay	Geologic Formation:

Map Key	Number of Records	Direction/ Distance (m)	Elev/Diff (m)	Site	DB
Material 2: Material 3: Material 4: Gsc Material Description: Stratum Description:		CLAY.		Geologic Group: Geologic Period: Depositional Gen:	
Geology Stratum ID: 218401566 Top Depth: 21.9 Bottom Depth: 28 Material Color: Grey Material 1: Limestone Material 2: Material 3: Material 4: Gsc Material Description: Stratum Description:				Mat Consistency: Stiff Material Moisture: Material Texture: Non Geo Mat Type: Geologic Formation: Geologic Group: Geologic Period: Depositional Gen:	
		LIMESTONE. 00081 TO STIFF,WEATHERED.CLAY. GREY,STIFF. 0000002506507000000003IC VELOCITY =			
		**Note: Many records provided by the department have a truncated [Stratum Description] field.			
Source					
Source Type: Data Survey Source Orig: Geological Survey of Canada Source Date: 1956-1972 Confidence: Observatio: Source Name: Urban Geology Automated Information System (UGAIS) Source Details: File: OTTAWA2.txt RecordID: 07970 NTS_Sheet: Confiden 1:				Source Appl: Spatial/Tabular Source Ident: 1 Scale or Res: Varies Horizontal: NAD27 Verticalda: Mean Average Sea Level	
Source List					
Source Identifier: 1 Source Type: Data Survey Source Date: 1956-1972 Scale or Resolution: Varies Source Name: Urban Geology Automated Information System (UGAIS) Source Originators: Geological Survey of Canada				Horizontal Datum: NAD27 Vertical Datum: Mean Average Sea Level Projection Name: Universal Transverse Mercator	
11	1 of 4	SSW/222.4	57.9 / 2.06	850 Champlain Street Orléans ON K1C 1K3	EHS
Order No: 20200319231 Status: C Report Type: Custom Report Report Date: 24-MAR-20 Date Received: 19-MAR-20 Previous Site Name: Lot/Building Size: Additional Info Ordered:				Nearest Intersection: Municipality: Client Prov/State: ON Search Radius (km): .25 X: -75.5207656 Y: 45.4822219	
11	2 of 4	SSW/222.4	57.9 / 2.06	850 Champlain Street Orléans ON K1C 1K3	EHS
Order No: 20200319231 Status: C Report Type: Custom Report Report Date: 24-MAR-20 Date Received: 19-MAR-20 Previous Site Name: Lot/Building Size: Additional Info Ordered:				Nearest Intersection: Municipality: Client Prov/State: ON Search Radius (km): .25 X: -75.5207656 Y: 45.4822219	

Map Key	Number of Records	Direction/ Distance (m)	Elev/Diff (m)	Site	DB
11	3 of 4	SSW/222.4	57.9 / 2.06	850 Champlain Street Orléans ON K1C 1K3	EHS
Order No:	20200319231			Nearest Intersection:	
Status:	C			Municipality:	
Report Type:	Custom Report			Client Prov/State:	ON
Report Date:	24-MAR-20			Search Radius (km):	.25
Date Received:	19-MAR-20			X:	-75.5207656
Previous Site Name:				Y:	45.4822219
Lot/Building Size:					
Additional Info Ordered:					
11	4 of 4	SSW/222.4	57.9 / 2.06	850 Champlain Street Orléans ON K1C 1K3	EHS
Order No:	20200319231			Nearest Intersection:	
Status:	C			Municipality:	
Report Type:	Custom Report			Client Prov/State:	ON
Report Date:	24-MAR-20			Search Radius (km):	.25
Date Received:	19-MAR-20			X:	-75.5207656
Previous Site Name:				Y:	45.4822219
Lot/Building Size:					
Additional Info Ordered:					
12	1 of 1	SSE/234.4	60.0 / 4.17	Home Alone Property Management Ltd. 875 Champlain Street Ottawa ON K1C 1K3	GEN
Generator No:	ON7087668				
SIC Code:	531310				
SIC Description:					
Approval Years:	2011				
PO Box No:					
Country:					
Status:					
Co Admin:					
Choice of Contact:					
Phone No Admin:					
Contaminated Facility:					
MHSW Facility:					
13	1 of 1	E/236.0	57.8 / 1.93	lot 37 con 1 ON	WWIS
Well ID:	1513208			Flowing (Y/N):	
Construction Date:				Flow Rate:	
Use 1st:	Domestic			Data Entry Status:	
Use 2nd:	0			Data Src:	1
Final Well Status:	Water Supply			Date Received:	27-Jun-1960 00:00:00
Water Type:				Selected Flag:	TRUE
Casing Material:				Abandonment Rec:	
Audit No:				Contractor:	1504
Tag:				Form Version:	1
Constructn Method:				Owner:	
Elevation (m):				County:	OTTAWA-CARLETON
Elevatn Reliability:				Lot:	037
Depth to Bedrock:				Concession:	01
Well Depth:				Concession Name:	OF
Overburden/Bedrock:				Easting NAD83:	
Pump Rate:				Northing NAD83:	

Map Key	Number of Records	Direction/ Distance (m)	Elev/Diff (m)	Site	DB
Static Water Level:				Zone:	
Clear/Cloudy:				UTM Reliability:	
Municipality:		CUMBERLAND TOWNSHIP			
Site Info:					
PDF URL (Map):		https://d2khazk8e83rdv.cloudfront.net/moe_mapping/downloads/2Water/Wells_pdfs/151\1513208.pdf			
<u>Additional Detail(s) (Map)</u>					
Well Completed Date:		1960/02/25			
Year Completed:		1960			
Depth (m):		15.8496			
Latitude:		45.4845774384841			
Longitude:		-75.5168288724889			
Path:		151\1513208.pdf			
<u>Bore Hole Information</u>					
Bore Hole ID:		10035196		Elevation:	
DP2BR:				Elevrc:	
Spatial Status:				Zone:	18
Code OB:				East83:	459610.80
Code OB Desc:				North83:	5036913.00
Open Hole:				Org CS:	
Cluster Kind:				UTMRC:	5
Date Completed:		25-Feb-1960 00:00:00		UTMRC Desc:	margin of error : 100 m - 300 m
Remarks:				Location Method:	p5
Loc Method Desc:		Original Pre1985 UTM Rel Code 5: margin of error : 100 m - 300 m			
Elevrc Desc:					
Location Source Date:					
Improvement Location Source:					
Improvement Location Method:					
Source Revision Comment:					
Supplier Comment:					
<u>Overburden and Bedrock</u>					
<u>Materials Interval</u>					
Formation ID:		931022688			
Layer:		1			
Color:					
General Color:					
Mat1:		05			
Most Common Material:		CLAY			
Mat2:					
Mat2 Desc:					
Mat3:					
Mat3 Desc:					
Formation Top Depth:		0.0			
Formation End Depth:		40.0			
Formation End Depth UOM:		ft			
<u>Overburden and Bedrock</u>					
<u>Materials Interval</u>					
Formation ID:		931022689			
Layer:		2			
Color:		2			
General Color:		GREY			
Mat1:		15			
Most Common Material:		LIMESTONE			
Mat2:					

Map Key	Number of Records	Direction/ Distance (m)	Elev/Diff (m)	Site	DB
Mat2 Desc:					
Mat3:					
Mat3 Desc:					
Formation Top Depth:		40.0			
Formation End Depth:		52.0			
Formation End Depth UOM:		ft			
 <u>Method of Construction & Well Use</u>					
Method Construction ID:		961513208			
Method Construction Code:		7			
Method Construction:		Diamond			
Other Method Construction:					
 <u>Pipe Information</u>					
Pipe ID:		10583766			
Casing No:		1			
Comment:					
Alt Name:					
 <u>Construction Record - Casing</u>					
Casing ID:		930062370			
Layer:		2			
Material:		4			
Open Hole or Material:		OPEN HOLE			
Depth From:					
Depth To:		52.0			
Casing Diameter:		3.0			
Casing Diameter UOM:		inch			
Casing Depth UOM:		ft			
 <u>Construction Record - Casing</u>					
Casing ID:		930062369			
Layer:		1			
Material:		1			
Open Hole or Material:		STEEL			
Depth From:					
Depth To:		40.0			
Casing Diameter:		3.0			
Casing Diameter UOM:		inch			
Casing Depth UOM:		ft			
 <u>Results of Well Yield Testing</u>					
Pumping Test Method Desc:		PUMP			
Pump Test ID:		991513208			
Pump Set At:					
Static Level:		13.0			
Final Level After Pumping:		20.0			
Recommended Pump Depth:					
Pumping Rate:		8.0			
Flowing Rate:					
Recommended Pump Rate:					
Levels UOM:		ft			
Rate UOM:		GPM			
Water State After Test Code:		1			
Water State After Test:		CLEAR			
Pumping Test Method:		1			

Map Key	Number of Records	Direction/ Distance (m)	Elev/Diff (m)	Site	DB
Pumping Duration HR:	2				
Pumping Duration MIN:	0				
Flowing:	No				

Water Details

Water ID: 933468712
 Layer: 1
 Kind Code: 1
 Kind: FRESH
 Water Found Depth: 52.0
 Water Found Depth UOM: ft

Links

Bore Hole ID:	10035196	Tag No:	
Depth M:	15.8496	Contractor:	1504
Year Completed:	1960	Path:	151\1513208.pdf
Well Completed Dt:	1960/02/25	Latitude:	45.4845774384841
Audit No:		Longitude:	-75.5168288724889

14	1 of 1	ESE/238.5	59.6 / 3.73	CHARETTE'S TROPICAL PLANTS INC. 879 BALSAM DRIVE ORLEANS ON K1E 1B4	PES
--------------------	--------	-----------	-------------	---	-----

Detail Licence No:		Operator Box:	
Licence No:		Operator Class:	
Status:		Operator No:	
Approval Date:		Operator Type:	
Report Source:		Oper Area Code:	
Licence Type:	Operator	Oper Phone No:	
Licence Type Code:		Operator Ext:	
Licence Class:		Operator Lot:	
Licence Control:		Oper Concession:	
Latitude:		Operator Region:	
Longitude:		Operator District:	
Lot:		Operator County:	
Concession:		Op Municipality:	
Region:		Post Office Box:	
District:		MOE District:	
County:		SWP Area Name:	
Trade Name:			
PDF URL:			

15	1 of 1	ENE/242.7	57.0 / 1.12	lot 37 con 1 ON	WWIS
--------------------	--------	-----------	-------------	--------------------	------

Well ID:	1513206	Flowing (Y/N):	
Construction Date:		Flow Rate:	
Use 1st:	Domestic	Data Entry Status:	
Use 2nd:	0	Data Src:	1
Final Well Status:	Water Supply	Date Received:	27-Jan-1960 00:00:00
Water Type:		Selected Flag:	TRUE
Casing Material:		Abandonment Rec:	
Audit No:		Contractor:	1504
Tag:		Form Version:	1
Constructn Method:		Owner:	
Elevation (m):		County:	OTTAWA-CARLETON
Elevatn Reliabilty:		Lot:	037
Depth to Bedrock:		Concession:	01
Well Depth:		Concession Name:	OF
Overburden/Bedrock:		Easting NAD83:	

Map Key	Number of Records	Direction/ Distance (m)	Elev/Diff (m)	Site	DB
Pump Rate: Static Water Level: Clear/Cloudy: Municipality: Site Info:		CUMBERLAND TOWNSHIP		Northing NAD83: Zone: UTM Reliability:	
PDF URL (Map):		https://d2khazk8e83rdv.cloudfront.net/moe_mapping/downloads/2Water/Wells_pdfs/151\1513206.pdf			
<u>Additional Detail(s) (Map)</u>					
Well Completed Date: Year Completed: Depth (m): Latitude: Longitude: Path:		1960/01/15 1960 25.6032 45.4850268990966 -75.5169609457158 151\1513206.pdf			
<u>Bore Hole Information</u>					
Bore Hole ID: DP2BR: Spatial Status: Code OB: Code OB Desc: Open Hole: Cluster Kind: Date Completed: Remarks: Loc Method Desc: Elevrc Desc: Location Source Date: Improvement Location Source: Improvement Location Method: Source Revision Comment: Supplier Comment:	10035194			Elevation: Elevrc: Zone: East83: North83: Org CS: UTMRC: UTMRC Desc: Location Method:	
				18 459600.80 5036963.00 5 margin of error : 100 m - 300 m p5	
		Original Pre1985 UTM Rel Code 5: margin of error : 100 m - 300 m			
<u>Overburden and Bedrock</u>					
<u>Materials Interval</u>					
Formation ID: Layer: Color: General Color: Mat1: Most Common Material: Mat2: Mat2 Desc: Mat3: Mat3 Desc: Formation Top Depth: Formation End Depth: Formation End Depth UOM:		931022684 1 3 BLUE 05 CLAY			
		0.0 44.0 ft			
<u>Overburden and Bedrock</u>					
<u>Materials Interval</u>					
Formation ID: Layer: Color: General Color: Mat1: Most Common Material:		931022685 2 2 GREY 15 LIMESTONE			

Map Key	Number of Records	Direction/ Distance (m)	Elev/Diff (m)	Site	DB
Mat2:					
Mat2 Desc:					
Mat3:					
Mat3 Desc:					
Formation Top Depth:		44.0			
Formation End Depth:		84.0			
Formation End Depth UOM:		ft			
<u>Method of Construction & Well Use</u>					
Method Construction ID:		961513206			
Method Construction Code:		7			
Method Construction:		Diamond			
Other Method Construction:					
<u>Pipe Information</u>					
Pipe ID:		10583764			
Casing No:		1			
Comment:					
Alt Name:					
<u>Construction Record - Casing</u>					
Casing ID:		930062365			
Layer:		1			
Material:		1			
Open Hole or Material:		STEEL			
Depth From:					
Depth To:		44.0			
Casing Diameter:		3.0			
Casing Diameter UOM:		inch			
Casing Depth UOM:		ft			
<u>Construction Record - Casing</u>					
Casing ID:		930062366			
Layer:		2			
Material:		4			
Open Hole or Material:		OPEN HOLE			
Depth From:					
Depth To:		84.0			
Casing Diameter:		3.0			
Casing Diameter UOM:		inch			
Casing Depth UOM:		ft			
<u>Results of Well Yield Testing</u>					
Pumping Test Method Desc:		PUMP			
Pump Test ID:		991513206			
Pump Set At:					
Static Level:		13.0			
Final Level After Pumping:		20.0			
Recommended Pump Depth:					
Pumping Rate:		7.0			
Flowing Rate:					
Recommended Pump Rate:					
Levels UOM:		ft			
Rate UOM:		GPM			
Water State After Test Code:		1			
Water State After Test:		CLEAR			

Map Key	Number of Records	Direction/ Distance (m)	Elev/Diff (m)	Site	DB
Pumping Test Method:	1				
Pumping Duration HR:	2				
Pumping Duration MIN:	0				
Flowing:	No				

Water Details

Water ID: 933468710
Layer: 1
Kind Code: 1
Kind: FRESH
Water Found Depth: 84.0
Water Found Depth UOM: ft

Links

Bore Hole ID:	10035194	Tag No:	
Depth M:	25.6032	Contractor:	1504
Year Completed:	1960	Path:	151\1513206.pdf
Well Completed Dt:	1960/01/15	Latitude:	45.4850268990966
Audit No:		Longitude:	-75.5169609457158

16	1 of 1	E/243.3	59.8 / 3.99	con 1 ON	WWIS
--------------------	--------	----------------	--------------------	---------------------	-------------

Well ID:	1513210	Flowing (Y/N):	
Construction Date:		Flow Rate:	
Use 1st:	Domestic	Data Entry Status:	
Use 2nd:	0	Data Src:	1
Final Well Status:	Water Supply	Date Received:	06-Dec-1960 00:00:00
Water Type:		Selected Flag:	TRUE
Casing Material:		Abandonment Rec:	
Audit No:		Contractor:	1504
Tag:		Form Version:	1
Constructn Method:		Owner:	
Elevation (m):		County:	OTTAWA-CARLETON
Elevatn Reliabilty:		Lot:	
Depth to Bedrock:		Concession:	01
Well Depth:		Concession Name:	COM W
Overburden/Bedrock:		Easting NAD83:	
Pump Rate:		Northing NAD83:	
Static Water Level:		Zone:	
Clear/Cloudy:		UTM Reliability:	
Municipality:	CUMBERLAND TOWNSHIP		
Site Info:			

PDF URL (Map): https://d2khazk8e83rdv.cloudfront.net/moe_mapping/downloads/2Water/Wells_pdfs/151\1513210.pdf

Additional Detail(s) (Map)

Well Completed Date: 1960/08/29
Year Completed: 1960
Depth (m): 15.24
Latitude: 45.483767945895
Longitude: -75.5166935101121
Path: 151\1513210.pdf

Bore Hole Information

Bore Hole ID:	10035198	Elevation:	
DP2BR:		Elevrc:	
Spatial Status:		Zone:	18

Map Key	Number of Records	Direction/ Distance (m)	Elev/Diff (m)	Site	DB
Code OB:				East83:	459620.80
Code OB Desc:				North83:	5036823.00
Open Hole:				Org CS:	
Cluster Kind:				UTMRC:	5
Date Completed:	29-Aug-1960 00:00:00			UTMRC Desc:	margin of error : 100 m - 300 m
Remarks:				Location Method:	p5
Loc Method Desc:		Original Pre1985 UTM Rel Code 5: margin of error : 100 m - 300 m			
Elevrc Desc:					
Location Source Date:					
Improvement Location Source:					
Improvement Location Method:					
Source Revision Comment:					
Supplier Comment:					

Overburden and Bedrock

Materials Interval

Formation ID: 931022693
Layer: 2
Color: 2
General Color: GREY
Mat1: 15
Most Common Material: LIMESTONE
Mat2:
Mat2 Desc:
Mat3:
Mat3 Desc:
Formation Top Depth: 47.0
Formation End Depth: 50.0
Formation End Depth UOM: ft

Overburden and Bedrock

Materials Interval

Formation ID: 931022692
Layer: 1
Color: 3
General Color: BLUE
Mat1: 05
Most Common Material: CLAY
Mat2:
Mat2 Desc:
Mat3:
Mat3 Desc:
Formation Top Depth: 0.0
Formation End Depth: 47.0
Formation End Depth UOM: ft

Method of Construction & Well

Use

Method Construction ID: 961513210
Method Construction Code: 7
Method Construction: Diamond
Other Method Construction:

Pipe Information

Pipe ID: 10583768
Casing No: 1
Comment:
Alt Name:

<i>Map Key</i>	<i>Number of Records</i>	<i>Direction/ Distance (m)</i>	<i>Elev/Diff (m)</i>	<i>Site</i>	<i>DB</i>
----------------	--------------------------	--------------------------------	----------------------	-------------	-----------

Construction Record - Casing

Casing ID: 930062373
Layer: 2
Material: 4
Open Hole or Material: OPEN HOLE
Depth From:
Depth To: 50.0
Casing Diameter: 2.0
Casing Diameter UOM: inch
Casing Depth UOM: ft

Construction Record - Casing

Casing ID: 930062372
Layer: 1
Material: 1
Open Hole or Material: STEEL
Depth From:
Depth To: 48.0
Casing Diameter: 2.0
Casing Diameter UOM: inch
Casing Depth UOM: ft

Results of Well Yield Testing

Pumping Test Method Desc: PUMP
Pump Test ID: 991513210
Pump Set At:
Static Level: 13.0
Final Level After Pumping: 25.0
Recommended Pump Depth: 25.0
Pumping Rate: 7.0
Flowing Rate:
Recommended Pump Rate: 6.0
Levels UOM: ft
Rate UOM: GPM
Water State After Test Code: 1
Water State After Test: CLEAR
Pumping Test Method: 1
Pumping Duration HR: 2
Pumping Duration MIN: 0
Flowing: No

Water Details

Water ID: 933468714
Layer: 1
Kind Code: 1
Kind: FRESH
Water Found Depth: 50.0
Water Found Depth UOM: ft

Links

Bore Hole ID:	10035198	Tag No:	1504
Depth M:	15.24	Contractor:	151\1513210.pdf
Year Completed:	1960	Path:	45.483767945895
Well Completed Dt:	1960/08/29	Latitude:	-75.5166935101121
Audit No:		Longitude:	

Unplottable Summary

Total: **46** Unplottable sites

DB	Company Name/Site Name	Address	City	Postal
CA	City of Ottawa	Between Champlain Street and Willow Ave	Ottawa ON	
CA	MINTO CONSTRUCTION LIMITED	JEANNE D'ARC BLVD. CHAPEL HILL	GLOUCESTER CITY ON	
CA	MINTO CONSTR.LTD.	JEANNE D'ARC BLVD.	GLOUCESTER CITY ON	
CA	MINTO CONSTR.LTD.	JEANNE D'ARC BLVD.	GLOUCESTER CITY ON	
CA	THE DOUGLAS MacDONALD DEVELOPMENT CORP.	JEANNE d'ARC BLVD.	GLOUCESTER CITY ON	
CA	City of Ottawa	Balsam Street	Ottawa ON	
CA	GLOUCESTER CITY	CHAMPLAIN ST.	GLOUCESTER CITY ON	
CA	M.C.Y. CONSTRUCTION (1989) LTD.	JEANNE D'ARC BLVD. RET. POND	GLOUCESTER CITY ON	
CA	Regional Municipality of Ottawa-Carleton	JEANNE D'ARC BLVD.	CUMBERLAND TWP. ON	
CA	THE DOUGLAS MacDONALD DEVELOPMENT CORP.	JEANNE d'ARC BLVD.	GLOUCESTER CITY ON	
CA	FIRST ORLEANS PLAZA CORPORATION	JEANNE D'ARC BLVD.	GLOUCESTER CITY ON	
CA	MINTO CONSTRUCTION LIMITED	JEANNE D'ARC BLVD. CHAPEL HILL	GLOUCESTER CITY ON	
CONV	AECON CONSTRUCTION AND MATERIAL		ON	
ECA	City of Ottawa	Between Champlain Street and Willow	Ottawa ON	K2G 6J8
GEN	Habitat for Humanity	Jeanne d'Arc Blvd North	ottawa ON	K1C 2R4
GEN	Kiewit Eurovia Vinci	Jeanne d'Arc Interchange	Ottawa ON	K1C2N6
GEN	Kiewit Eurovia Vinci	Jeanne d'Arc Interchange	Ottawa ON	K1C2N6
WWIS		con 1	ON	

WWIS	lot 1	ON
WWIS	con 1	ON
WWIS	lot 37	ON
WWIS	con 1	ON
WWIS	lot 37 con 1	ON
WWIS	con 1	ON
WWIS	lot 1	ON
WWIS	lot 1	ON
WWIS	lot 1	ON
WWIS	con 1	ON
WWIS	con 1	ON
WWIS	lot 1	ON
WWIS	lot 1	ON
WWIS	lot 1	ON
WWIS	con 1	ON
WWIS	con 1	ON
WWIS	lot 37	ON
WWIS	lot 1	ON
WWIS	con 1	ON
WWIS	con 1	ON
WWIS	con 1	ON
WWIS	lot 1	ON
WWIS	con 1	ON

WWIS	con 1	ON
WWIS	con 1	ON
WWIS	con 1	ON
WWIS	con 1	ON
WWIS	con 1	ON

Unplottable Report

Site: *City of Ottawa*
Between Champlain Street and Willow Ave Ottawa ON

Database:
CA

Certificate #: 8264-82QNKR
Application Year: 2010
Issue Date: 2/17/2010
Approval Type: Municipal and Private Sewage Works
Status: Approved
Application Type:
Client Name:
Client Address:
Client City:
Client Postal Code:
Project Description:
Contaminants:
Emission Control:

Site: *MINTO CONSTRUCTION LIMITED*
JEANNE D'ARC BLVD. CHAPEL HILL GLOUCESTER CITY ON

Database:
CA

Certificate #: 7-0068-87-
Application Year: 87
Issue Date: 2/16/1987
Approval Type: Municipal water
Status: Approved
Application Type:
Client Name:
Client Address:
Client City:
Client Postal Code:
Project Description:
Contaminants:
Emission Control:

Site: *MINTO CONSTR.LTD.*
JEANNE D'ARC BLVD. GLOUCESTER CITY ON

Database:
CA

Certificate #: 3-1330-85-006
Application Year: 85
Issue Date: 11/8/85
Approval Type: Municipal sewage
Status: Approved
Application Type:
Client Name:
Client Address:
Client City:
Client Postal Code:
Project Description:
Contaminants:
Emission Control:

Site: *MINTO CONSTR.LTD.*
JEANNE D'ARC BLVD. GLOUCESTER CITY ON

Database:
CA

Certificate #: 7-0994-85-006
Application Year: 85

Issue Date: 11/8/85
Approval Type: Municipal water
Status: Approved
Application Type:
Client Name:
Client Address:
Client City:
Client Postal Code:
Project Description:
Contaminants:
Emission Control:

Site: THE DOUGLAS MacDONALD DEVELOPMENT CORP.
JEANNE d'ARC BLVD. GLOUCESTER CITY ON

Database:
CA

Certificate #: 7-0560-86-
Application Year: 86
Issue Date: 6/5/1986
Approval Type: Municipal water
Status: Approved
Application Type:
Client Name:
Client Address:
Client City:
Client Postal Code:
Project Description:
Contaminants:
Emission Control:

Site: City of Ottawa
Balsam Street Ottawa ON

Database:
CA

Certificate #: 3889-6R6NVK
Application Year: 2006
Issue Date: 6/29/2006
Approval Type: Municipal and Private Sewage Works
Status: Approved
Application Type:
Client Name:
Client Address:
Client City:
Client Postal Code:
Project Description:
Contaminants:
Emission Control:

Site: GLOUCESTER CITY
CHAMPLAIN ST. GLOUCESTER CITY ON

Database:
CA

Certificate #: 7-1844-88-
Application Year: 88
Issue Date: 11/18/1988
Approval Type: Municipal water
Status: Approved
Application Type:
Client Name:
Client Address:
Client City:
Client Postal Code:
Project Description:
Contaminants:
Emission Control:

Site: M.C.Y. CONSTRUCTION (1989) LTD.
JEANNE D'ARC BLVD. RET. POND GLOUCESTER CITY ON

Database:
CA

Certificate #: 3-0939-93-
Application Year: 93
Issue Date: 9/3/1993
Approval Type: Municipal sewage
Status: Approved
Application Type:
Client Name:
Client Address:
Client City:
Client Postal Code:
Project Description:
Contaminants:
Emission Control:

Site: Regional Municipality of Ottawa-Carleton
JEANNE D'ARC BLVD. CUMBERLAND TWP. ON

Database:
CA

Certificate #: 3-1384-92-
Application Year: 92
Issue Date: 10/14/1992
Approval Type: Municipal sewage
Status: Approved
Application Type:
Client Name:
Client Address:
Client City:
Client Postal Code:
Project Description:
Contaminants:
Emission Control:

Site: THE DOUGLAS MacDONALD DEVELOPMENT CORP.
JEANNE d'ARC BLVD. GLOUCESTER CITY ON

Database:
CA

Certificate #: 3-0717-86-
Application Year: 86
Issue Date: 6/5/1986
Approval Type: Municipal sewage
Status: Approved
Application Type:
Client Name:
Client Address:
Client City:
Client Postal Code:
Project Description:
Contaminants:
Emission Control:

Site: FIRST ORLEANS PLAZA CORPORATION
JEANNE D'ARC BLVD. GLOUCESTER CITY ON

Database:
CA

Certificate #: 3-0703-87-
Application Year: 87
Issue Date: 5/25/1987
Approval Type: Municipal sewage
Status: Approved
Application Type:
Client Name:
Client Address:
Client City:
Client Postal Code:
Project Description:

Contaminants:
Emission Control:

Site: MINTO CONSTRUCTION LIMITED
JEANNE D'ARC BLVD. CHAPEL HILL GLOUCESTER CITY ON

Database:
CA

Certificate #: 3-0095-87-
Application Year: 87
Issue Date: 2/16/1987
Approval Type: Municipal sewage
Status: Approved
Application Type:
Client Name:
Client Address:
Client City:
Client Postal Code:
Project Description:
Contaminants:
Emission Control:

Site: AECON CONSTRUCTION AND MATERIAL
ON

Database:
CONV

File No:
Crown Brief No: 98-0000-9004
Court Location:
Publication City:
Publication Title:
Act:
Act(s):
First Matter:
Second Matter:
Investigation 1:
Investigation 2:
Penalty Imposed:
Description: THIS IS THE EASTERN BRIEF FOR ALL P.O.A. TICKETS
Background:
URL:

Location:
Region: EASTERN REGION
Ministry District:

Additional Details

Publication Date:
Count: 1
Act: OWRA
Regulation:
Section: 34(8)
Act/Regulation/Section: OWRA- -34(8)
Date of Offence:
Date of Conviction:
Date Charged: 11/1/01
Charge Disposition: SUSPENDED SENTENCE
Fine: \$305.00
Synopsis:

Site: City of Ottawa
Between Champlain Street and Willow Ottawa ON K2G 6J8

Database:
ECA

Approval No: 8264-82QNK
Approval Date: 2010-02-17
Status: Approved
Record Type: ECA
Link Source: IDS
SWP Area Name: Rideau Valley
Approval Type: ECA-MUNICIPAL AND PRIVATE SEWAGE WORKS
Project Type: MUNICIPAL AND PRIVATE SEWAGE WORKS

MOE District: Ottawa
City:
Longitude: -75.5232
Latitude: 45.4922
Geometry X:
Geometry Y:

Business Name: City of Ottawa
Address: Between Champlain Street and Willow
Full Address:
Full PDF Link: <https://www.accessenvironment.ene.gov.on.ca/instruments/3033-82AQF7-14.pdf>
PDF Site Location:

Site: *Habitat for Humanity*
Jeanne d'Arc Blvd North ottawa ON K1C 2R4

Database:
GEN

Generator No: ON6838717
SIC Code: 624220
SIC Description: 624220
Approval Years: 2016
PO Box No:
Country: Canada
Status:
Co Admin: james r smith
Choice of Contact: CO_ADMIN
Phone No Admin: 6137452444 Ext.241
Contaminated Facility: No
MHSW Facility: No

Detail(s)

Waste Class: 221
Waste Class Name: LIGHT FUELS

Site: *Kiewit Eurovia Vinci*
Jeanne d'Arc Interchange Ottawa ON K1C2N6

Database:
GEN

Generator No: ON8093607
SIC Code:
SIC Description:
Approval Years: As of Nov 2021
PO Box No:
Country: Canada
Status: Registered
Co Admin:
Choice of Contact:
Phone No Admin:
Contaminated Facility:
MHSW Facility:

Detail(s)

Waste Class: 146 L
Waste Class Name: Other specified inorganic sludges, slurries or solids

Site: *Kiewit Eurovia Vinci*
Jeanne d'Arc Interchange Ottawa ON K1C2N6

Database:
GEN

Generator No: ON8093607
SIC Code:
SIC Description:
Approval Years: As of Oct 2022
PO Box No:
Country: Canada
Status: Registered
Co Admin:
Choice of Contact:
Phone No Admin:
Contaminated Facility:
MHSW Facility:

Detail(s)

Waste Class: 146 L
Waste Class Name: OTHER SPECIFIED INORGANICS

Site:
con 1 ON

Database:
WWIS

Well ID: 1520007
Construction Date:
Use 1st: Domestic
Use 2nd: Livestock
Final Well Status: Water Supply
Water Type:
Casing Material:
Audit No:
Tag:
Constructn Method:
Elevation (m):
Elevatn Reliabilty:
Depth to Bedrock:
Well Depth:
Overburden/Bedrock:
Pump Rate:
Static Water Level:
Clear/Cloudy:
Municipality: CUMBERLAND TOWNSHIP
Site Info:

Flowing (Y/N):
Flow Rate:
Data Entry Status:
Data Src: 1
Date Received: 16-Oct-1985 00:00:00
Selected Flag: TRUE
Abandonment Rec:
Contractor: 2351
Form Version: 1
Owner:
County: OTTAWA-CARLETON
Lot:
Concession: 01
Concession Name: OF
Easting NAD83:
Northing NAD83:
Zone:
UTM Reliability:

Bore Hole Information

Bore Hole ID: 10041857
DP2BR:
Spatial Status:
Code OB:
Code OB Desc:
Open Hole:
Cluster Kind:
Date Completed: 01-Aug-1985 00:00:00
Remarks:
Loc Method Desc: Not Applicable i.e. no UTM
Elevrc Desc:
Location Source Date:
Improvement Location Source:
Improvement Location Method:
Source Revision Comment:
Supplier Comment:

Elevation:
Elevrc:
Zone: 18
East83:
North83:
Org CS:
UTMRC: 9
UTMRC Desc: unknown UTM
Location Method: na

Overburden and Bedrock
Materials Interval

Formation ID: 931043443
Layer: 3
Color: 2
General Color: GREY
Mat1: 15
Most Common Material: LIMESTONE
Mat2:
Mat2 Desc:
Mat3:
Mat3 Desc:
Formation Top Depth: 21.0
Formation End Depth: 23.0
Formation End Depth UOM: ft

Overburden and Bedrock
Materials Interval

Formation ID: 931043442
Layer: 2
Color: 2
General Color: GREY
Mat1: 14
Most Common Material: HARDPAN
Mat2: 13
Mat2 Desc: BOULDERS
Mat3:
Mat3 Desc:
Formation Top Depth: 6.0
Formation End Depth: 21.0
Formation End Depth UOM: ft

Overburden and Bedrock
Materials Interval

Formation ID: 931043441
Layer: 1
Color: 7
General Color: RED
Mat1: 05
Most Common Material: CLAY
Mat2:
Mat2 Desc:
Mat3:
Mat3 Desc:
Formation Top Depth: 0.0
Formation End Depth: 6.0
Formation End Depth UOM: ft

Method of Construction & Well
Use

Method Construction ID: 961520007
Method Construction Code: 1
Method Construction: Cable Tool
Other Method Construction:

Pipe Information

Pipe ID: 10590427
Casing No: 1
Comment:
Alt Name:

Construction Record - Casing

Casing ID: 930073080
Layer: 1
Material: 1
Open Hole or Material: STEEL
Depth From:
Depth To: 21.0
Casing Diameter: 6.0
Casing Diameter UOM: inch
Casing Depth UOM: ft

Results of Well Yield Testing

Pumping Test Method Desc: BAILER
Pump Test ID: 991520007
Pump Set At:
Static Level: 7.0
Final Level After Pumping: 10.0
Recommended Pump Depth:

Pumping Rate: 40.0
Flowing Rate:
Recommended Pump Rate:
Levels UOM: ft
Rate UOM: GPM
Water State After Test Code:
Water State After Test:
Pumping Test Method: 2
Pumping Duration HR: 1
Pumping Duration MIN: 0
Flowing: No

Draw Down & Recovery

Pump Test Detail ID: 934110289
Test Type: Draw Down
Test Duration: 15
Test Level: 10.0
Test Level UOM: ft

Draw Down & Recovery

Pump Test Detail ID: 934904392
Test Type: Draw Down
Test Duration: 60
Test Level: 10.0
Test Level UOM: ft

Draw Down & Recovery

Pump Test Detail ID: 934376254
Test Type: Draw Down
Test Duration: 30
Test Level: 10.0
Test Level UOM: ft

Draw Down & Recovery

Pump Test Detail ID: 934654444
Test Type: Draw Down
Test Duration: 45
Test Level: 10.0
Test Level UOM: ft

Water Details

Water ID: 933477129
Layer: 1
Kind Code: 1
Kind: FRESH
Water Found Depth: 23.0
Water Found Depth UOM: ft

Site:
lot 1 ON

Database:
WWIS

Well ID: 1518217
Construction Date:
Use 1st: Domestic
Use 2nd: Livestock
Final Well Status: Water Supply
Water Type:
Casing Material:
Audit No:
Tag:

Flowing (Y/N):
Flow Rate:
Data Entry Status:
Data Src: 1
Date Received: 06-May-1983 00:00:00
Selected Flag: TRUE
Abandonment Rec:
Contractor: 3644
Form Version: 1

Constructn Method:
Elevation (m):
Elevatn Reliability:
Depth to Bedrock:
Well Depth:
Overburden/Bedrock:
Pump Rate:
Static Water Level:
Clear/Cloudy:
Municipality: OTTAWA CITY
Site Info:

Owner:
County: OTTAWA-CARLETON
Lot: 001
Concession:
Concession Name:
Easting NAD83:
Northing NAD83:
Zone:
UTM Reliability:

Bore Hole Information

Bore Hole ID: 10040087
DP2BR:
Spatial Status:
Code OB:
Code OB Desc:
Open Hole:
Cluster Kind:
Date Completed: 21-Mar-1983 00:00:00
Remarks:
Loc Method Desc: Not Applicable i.e. no UTM
Elevrc Desc:
Location Source Date:
Improvement Location Source:
Improvement Location Method:
Source Revision Comment:
Supplier Comment:

Elevation:
Elevrc:
Zone: 18
East83:
North83:
Org CS:
UTMRC: 9
UTMRC Desc: unknown UTM
Location Method: na

Overburden and Bedrock

Materials Interval

Formation ID: 931037740
Layer: 2
Color: 2
General Color: GREY
Mat1: 05
Most Common Material: CLAY
Mat2: 13
Mat2 Desc: BOULDERS
Mat3: 14
Mat3 Desc: HARDPAN
Formation Top Depth: 15.0
Formation End Depth: 35.0
Formation End Depth UOM: ft

Overburden and Bedrock

Materials Interval

Formation ID: 931037741
Layer: 3
Color: 2
General Color: GREY
Mat1: 13
Most Common Material: BOULDERS
Mat2: 14
Mat2 Desc: HARDPAN
Mat3:
Mat3 Desc:
Formation Top Depth: 35.0
Formation End Depth: 52.0
Formation End Depth UOM: ft

Overburden and Bedrock

Materials Interval

Formation ID: 931037742
Layer: 4
Color: 2
General Color: GREY
Mat1: 15
Most Common Material: LIMESTONE
Mat2:
Mat2 Desc:
Mat3:
Mat3 Desc:
Formation Top Depth: 52.0
Formation End Depth: 167.0
Formation End Depth UOM: ft

Overburden and Bedrock

Materials Interval

Formation ID: 931037739
Layer: 1
Color: 2
General Color: GREY
Mat1: 05
Most Common Material: CLAY
Mat2:
Mat2 Desc:
Mat3:
Mat3 Desc:
Formation Top Depth: 0.0
Formation End Depth: 15.0
Formation End Depth UOM: ft

Method of Construction & Well Use

Method Construction ID: 961518217
Method Construction Code: 1
Method Construction: Cable Tool
Other Method Construction:

Pipe Information

Pipe ID: 10588657
Casing No: 1
Comment:
Alt Name:

Construction Record - Casing

Casing ID: 930069993
Layer: 2
Material: 4
Open Hole or Material: OPEN HOLE
Depth From:
Depth To: 167.0
Casing Diameter: 6.0
Casing Diameter UOM: inch
Casing Depth UOM: ft

Construction Record - Casing

Casing ID: 930069992
Layer: 1
Material:
Open Hole or Material:

Depth From:
Depth To: 53.0
Casing Diameter: 6.0
Casing Diameter UOM: inch
Casing Depth UOM: ft

Results of Well Yield Testing

Pumping Test Method Desc: BAILER
Pump Test ID: 991518217
Pump Set At:
Static Level: 25.0
Final Level After Pumping: 60.0
Recommended Pump Depth: 90.0
Pumping Rate: 20.0
Flowing Rate:
Recommended Pump Rate: 5.0
Levels UOM: ft
Rate UOM: GPM
Water State After Test Code:
Water State After Test:
Pumping Test Method: 2
Pumping Duration HR: 2
Pumping Duration MIN: 0
Flowing: No

Draw Down & Recovery

Pump Test Detail ID: 934897806
Test Type:
Test Duration: 60
Test Level: 60.0
Test Level UOM: ft

Draw Down & Recovery

Pump Test Detail ID: 934103534
Test Type:
Test Duration: 15
Test Level: 60.0
Test Level UOM: ft

Draw Down & Recovery

Pump Test Detail ID: 934378286
Test Type:
Test Duration: 30
Test Level: 60.0
Test Level UOM: ft

Draw Down & Recovery

Pump Test Detail ID: 934639345
Test Type:
Test Duration: 45
Test Level: 60.0
Test Level UOM: ft

Water Details

Water ID: 933474887
Layer: 3
Kind Code: 5
Kind: Not stated
Water Found Depth: 162.0

Water Found Depth UOM: ft

Water Details

Water ID: 933474885
Layer: 1
Kind Code: 1
Kind: FRESH
Water Found Depth: 80.0
Water Found Depth UOM: ft

Water Details

Water ID: 933474886
Layer: 2
Kind Code: 5
Kind: Not stated
Water Found Depth: 148.0
Water Found Depth UOM: ft

Site:
con 1 ON

Database:
WWIS

Well ID: 1519590
Construction Date:
Use 1st: Domestic
Use 2nd:
Final Well Status: Water Supply
Water Type:
Casing Material:
Audit No:
Tag:
Constructn Method:
Elevation (m):
Elevatn Reliabilty:
Depth to Bedrock:
Well Depth:
Overburden/Bedrock:
Pump Rate:
Static Water Level:
Clear/Cloudy:
Municipality: CUMBERLAND TOWNSHIP
Site Info:

Flowing (Y/N):
Flow Rate:
Data Entry Status:
Data Src: 1
Date Received: 15-May-1985 00:00:00
Selected Flag: TRUE
Abandonment Rec:
Contractor: 2351
Form Version: 1
Owner:
County: OTTAWA-CARLETON
Lot:
Concession: 01
Concession Name: OF
Easting NAD83:
Northing NAD83:
Zone:
UTM Reliability:

Bore Hole Information

Bore Hole ID: 10041460
DP2BR:
Spatial Status:
Code OB:
Code OB Desc:
Open Hole:
Cluster Kind:
Date Completed: 25-Apr-1985 00:00:00
Remarks:
Loc Method Desc: Not Applicable i.e. no UTM
Elevrc Desc:
Location Source Date:
Improvement Location Source:
Improvement Location Method:
Source Revision Comment:
Supplier Comment:

Elevation:
Elevrc:
Zone: 18
East83:
North83:
Org CS:
UTMRC: 9
UTMRC Desc: unknown UTM
Location Method: na

Overburden and Bedrock
Materials Interval

Formation ID: 931042148
Layer: 2
Color: 8
General Color: BLACK
Mat1: 17
Most Common Material: SHALE
Mat2:
Mat2 Desc:
Mat3:
Mat3 Desc:
Formation Top Depth: 6.0
Formation End Depth: 87.0
Formation End Depth UOM: ft

Overburden and Bedrock
Materials Interval

Formation ID: 931042147
Layer: 1
Color: 6
General Color: BROWN
Mat1: 14
Most Common Material: HARDPAN
Mat2:
Mat2 Desc:
Mat3:
Mat3 Desc:
Formation Top Depth: 0.0
Formation End Depth: 6.0
Formation End Depth UOM: ft

Method of Construction & Well
Use

Method Construction ID: 961519590
Method Construction Code: 1
Method Construction: Cable Tool
Other Method Construction:

Pipe Information

Pipe ID: 10590030
Casing No: 1
Comment:
Alt Name:

Construction Record - Casing

Casing ID: 930072399
Layer: 1
Material: 1
Open Hole or Material: STEEL
Depth From:
Depth To: 44.0
Casing Diameter: 6.0
Casing Diameter UOM: inch
Casing Depth UOM: ft

Results of Well Yield Testing

Pumping Test Method Desc: BAILER
Pump Test ID: 991519590
Pump Set At:
Static Level: 20.0
Final Level After Pumping: 35.0
Recommended Pump Depth: 75.0

Pumping Rate: 23.0
Flowing Rate:
Recommended Pump Rate: 12.0
Levels UOM: ft
Rate UOM: GPM
Water State After Test Code: 2
Water State After Test: CLOUDY
Pumping Test Method: 2
Pumping Duration HR: 1
Pumping Duration MIN: 0
Flowing: No

Draw Down & Recovery

Pump Test Detail ID: 934383814
Test Type: Draw Down
Test Duration: 30
Test Level: 35.0
Test Level UOM: ft

Draw Down & Recovery

Pump Test Detail ID: 934894136
Test Type: Draw Down
Test Duration: 60
Test Level: 35.0
Test Level UOM: ft

Draw Down & Recovery

Pump Test Detail ID: 934109223
Test Type: Draw Down
Test Duration: 15
Test Level: 35.0
Test Level UOM: ft

Draw Down & Recovery

Pump Test Detail ID: 934653793
Test Type: Draw Down
Test Duration: 45
Test Level: 35.0
Test Level UOM: ft

Water Details

Water ID: 933476630
Layer: 1
Kind Code: 1
Kind: FRESH
Water Found Depth: 85.0
Water Found Depth UOM: ft

Site:
lot 37 ON

Database:
WWIS

Well ID: 1531635
Construction Date:
Use 1st: Domestic
Use 2nd:
Final Well Status: Water Supply
Water Type:
Casing Material:
Audit No: 200312
Tag:

Flowing (Y/N):
Flow Rate:
Data Entry Status:
Data Src: 1
Date Received: 04-Dec-2000 00:00:00
Selected Flag: TRUE
Abandonment Rec:
Contractor: 3749
Form Version: 1

Constructn Method:
Elevation (m):
Elevatn Reliability:
Depth to Bedrock:
Well Depth:
Overburden/Bedrock:
Pump Rate:
Static Water Level:
Clear/Cloudy:
Municipality: CUMBERLAND TOWNSHIP
Site Info:

Owner:
County: OTTAWA-CARLETON
Lot: 037
Concession:
Concession Name:
Easting NAD83:
Northing NAD83:
Zone:
UTM Reliability:

Bore Hole Information

Bore Hole ID: 10053169
DP2BR:
Spatial Status:
Code OB:
Code OB Desc:
Open Hole:
Cluster Kind:
Date Completed: 10-Aug-1999 00:00:00
Remarks:
Loc Method Desc: Not Applicable i.e. no UTM
Elevrc Desc:
Location Source Date:
Improvement Location Source:
Improvement Location Method:
Source Revision Comment:
Supplier Comment:

Elevation:
Elevrc:
Zone: 18
East83:
North83:
Org CS:
UTMRC: 9
UTMRC Desc: unknown UTM
Location Method: na

Overburden and Bedrock

Materials Interval

Formation ID: 931079092
Layer: 3
Color: 2
General Color: GREY
Mat1: 11
Most Common Material: GRAVEL
Mat2: 06
Mat2 Desc: SILT
Mat3:
Mat3 Desc:
Formation Top Depth: 138.0
Formation End Depth: 174.0
Formation End Depth UOM: ft

Overburden and Bedrock

Materials Interval

Formation ID: 931079090
Layer: 1
Color: 2
General Color: GREY
Mat1: 28
Most Common Material: SAND
Mat2:
Mat2 Desc:
Mat3:
Mat3 Desc:
Formation Top Depth: 0.0
Formation End Depth: 18.0
Formation End Depth UOM: ft

Overburden and Bedrock

Materials Interval

Formation ID: 931079093
Layer: 4
Color: 2
General Color: GREY
Mat1: 11
Most Common Material: GRAVEL
Mat2:
Mat2 Desc:
Mat3:
Mat3 Desc:
Formation Top Depth: 174.0
Formation End Depth: 185.0
Formation End Depth UOM: ft

Overburden and Bedrock

Materials Interval

Formation ID: 931079091
Layer: 2
Color: 2
General Color: GREY
Mat1: 05
Most Common Material: CLAY
Mat2: 06
Mat2 Desc: SILT
Mat3: 77
Mat3 Desc: LOOSE
Formation Top Depth: 18.0
Formation End Depth: 138.0
Formation End Depth UOM: ft

Annular Space/Abandonment

Sealing Record

Plug ID: 933116804
Layer: 1
Plug From: 6.0
Plug To: 40.0
Plug Depth UOM: ft

Method of Construction & Well

Use

Method Construction ID: 961531635
Method Construction Code: 4
Method Construction: Rotary (Air)
Other Method Construction:

Pipe Information

Pipe ID: 10601739
Casing No: 1
Comment:
Alt Name:

Construction Record - Casing

Casing ID: 930093102
Layer: 1
Material: 1
Open Hole or Material: STEEL
Depth From:
Depth To:
Casing Diameter: 6.0

Casing Diameter UOM: inch
Casing Depth UOM: ft

Results of Well Yield Testing

Pumping Test Method Desc: PUMP
Pump Test ID: 991531635
Pump Set At:
Static Level: 67.0
Final Level After Pumping: 180.0
Recommended Pump Depth: 170.0
Pumping Rate: 10.0
Flowing Rate:
Recommended Pump Rate: 8.0
Levels UOM: ft
Rate UOM: GPM
Water State After Test Code: 2
Water State After Test: CLOUDY
Pumping Test Method: 1
Pumping Duration HR: 1
Pumping Duration MIN:
Flowing: No

Draw Down & Recovery

Pump Test Detail ID: 934114045
Test Type: Recovery
Test Duration: 15
Test Level: 102.0
Test Level UOM: ft

Draw Down & Recovery

Pump Test Detail ID: 934915070
Test Type: Recovery
Test Duration: 60
Test Level: 69.0
Test Level UOM: ft

Draw Down & Recovery

Pump Test Detail ID: 934658179
Test Type: Recovery
Test Duration: 45
Test Level: 71.0
Test Level UOM: ft

Draw Down & Recovery

Pump Test Detail ID: 934397661
Test Type: Recovery
Test Duration: 30
Test Level: 74.0
Test Level UOM: ft

Water Details

Water ID: 933492178
Layer: 1
Kind Code: 1
Kind: FRESH
Water Found Depth: 182.0
Water Found Depth UOM: ft

Site:
con 1 ON

Database:
WWIS

Well ID: 1501587
Construction Date:
Use 1st: Domestic
Use 2nd: 0
Final Well Status: Water Supply
Water Type:
Casing Material:
Audit No:
Tag:
Constructn Method:
Elevation (m):
Elevatn Reliability:
Depth to Bedrock:
Well Depth:
Overburden/Bedrock:
Pump Rate:
Static Water Level:
Clear/Cloudy:
Municipality: GLOUCESTER TOWNSHIP
Site Info:

Flowing (Y/N):
Flow Rate:
Data Entry Status:
Data Src: 1
Date Received: 06-Jan-1947 00:00:00
Selected Flag: TRUE
Abandonment Rec:
Contractor: 3566
Form Version: 1
Owner:
County: OTTAWA-CARLETON
Lot:
Concession: 01
Concession Name: OF
Easting NAD83:
Northing NAD83:
Zone:
UTM Reliability:

Bore Hole Information

Bore Hole ID: 10023630
DP2BR:
Spatial Status:
Code OB:
Code OB Desc:
Open Hole:
Cluster Kind:
Date Completed: 15-Nov-1946 00:00:00
Remarks:
Loc Method Desc: Not Applicable i.e. no UTM
Elevrc Desc:
Location Source Date:
Improvement Location Source:
Improvement Location Method:
Source Revision Comment:
Supplier Comment:

Elevation:
Elevrc:
Zone: 18
East83:
North83:
Org CS:
UTMRC: 9
UTMRC Desc: unknown UTM
Location Method: na

Overburden and Bedrock
Materials Interval

Formation ID: 930992251
Layer: 1
Color: 2
General Color: GREY
Mat1: 05
Most Common Material: CLAY
Mat2:
Mat2 Desc:
Mat3:
Mat3 Desc:
Formation Top Depth: 0.0
Formation End Depth: 90.0
Formation End Depth UOM: ft

Overburden and Bedrock
Materials Interval

Formation ID: 930992252
Layer: 2
Color:
General Color:

Mat1: 17
Most Common Material: SHALE
Mat2:
Mat2 Desc:
Mat3:
Mat3 Desc:
Formation Top Depth: 90.0
Formation End Depth: 167.0
Formation End Depth UOM: ft

Method of Construction & Well Use

Method Construction ID: 961501587
Method Construction Code: 1
Method Construction: Cable Tool
Other Method Construction:

Pipe Information

Pipe ID: 10572200
Casing No: 1
Comment:
Alt Name:

Construction Record - Casing

Casing ID: 930040106
Layer: 1
Material: 1
Open Hole or Material: STEEL
Depth From:
Depth To: 92.0
Casing Diameter: 5.0
Casing Diameter UOM: inch
Casing Depth UOM: ft

Construction Record - Casing

Casing ID: 930040107
Layer: 2
Material: 4
Open Hole or Material: OPEN HOLE
Depth From:
Depth To: 167.0
Casing Diameter: 5.0
Casing Diameter UOM: inch
Casing Depth UOM: ft

Results of Well Yield Testing

Pumping Test Method Desc: PUMP
Pump Test ID: 991501587
Pump Set At:
Static Level: 10.0
Final Level After Pumping: 30.0
Recommended Pump Depth:
Pumping Rate: 30.0
Flowing Rate:
Recommended Pump Rate:
Levels UOM: ft
Rate UOM: GPM
Water State After Test Code: 1
Water State After Test: CLEAR
Pumping Test Method: 1
Pumping Duration HR: 2

Pumping Duration MIN: 0
Flowing: No

Water Details

Water ID: 933454305
Layer: 1
Kind Code: 1
Kind: FRESH
Water Found Depth:
Water Found Depth UOM: ft

Site: lot 37 con 1 ON

Database:
WWIS

Well ID: 1513204
Construction Date:
Use 1st: Domestic
Use 2nd: 0
Final Well Status: Water Supply
Water Type:
Casing Material:
Audit No:
Tag:
Constructn Method:
Elevation (m):
Elevatn Reliabilty:
Depth to Bedrock:
Well Depth:
Overburden/Bedrock:
Pump Rate:
Static Water Level:
Clear/Cloudy:
Municipality: CUMBERLAND TOWNSHIP
Site Info:

Flowing (Y/N):
Flow Rate:
Data Entry Status:
Data Src: 1
Date Received: 29-Dec-1959 00:00:00
Selected Flag: TRUE
Abandonment Rec:
Contractor: 2311
Form Version: 1
Owner:
County: OTTAWA-CARLETON
Lot: 037
Concession: 01
Concession Name: OF
Easting NAD83:
Northing NAD83:
Zone:
UTM Reliability:

Bore Hole Information

Bore Hole ID: 10035192
DP2BR:
Spatial Status:
Code OB:
Code OB Desc:
Open Hole:
Cluster Kind:
Date Completed: 21-Dec-1959 00:00:00
Remarks:
Loc Method Desc: Not Applicable i.e. no UTM
Elevrc Desc:
Location Source Date:
Improvement Location Source:
Improvement Location Method:
Source Revision Comment:
Supplier Comment:

Elevation:
Elevrc:
Zone: 18
East83:
North83:
Org CS:
UTMRC: 9
UTMRC Desc: unknown UTM
Location Method: na

Overburden and Bedrock

Materials Interval

Formation ID: 931022680
Layer: 1
Color: 3
General Color: BLUE
Mat1: 05
Most Common Material: CLAY
Mat2:
Mat2 Desc:
Mat3:

Mat3 Desc:
Formation Top Depth: 0.0
Formation End Depth: 40.0
Formation End Depth UOM: ft

**Overburden and Bedrock
Materials Interval**

Formation ID: 931022681
Layer: 2
Color:
General Color:
Mat1: 15
Most Common Material: LIMESTONE
Mat2:
Mat2 Desc:
Mat3:
Mat3 Desc:
Formation Top Depth: 40.0
Formation End Depth: 86.0
Formation End Depth UOM: ft

**Method of Construction & Well
Use**

Method Construction ID: 961513204
Method Construction Code: 1
Method Construction: Cable Tool
Other Method Construction:

Pipe Information

Pipe ID: 10583762
Casing No: 1
Comment:
Alt Name:

Construction Record - Casing

Casing ID: 930062362
Layer: 2
Material: 4
Open Hole or Material: OPEN HOLE
Depth From:
Depth To: 86.0
Casing Diameter: 4.0
Casing Diameter UOM: inch
Casing Depth UOM: ft

Construction Record - Casing

Casing ID: 930062361
Layer: 1
Material: 1
Open Hole or Material: STEEL
Depth From:
Depth To: 41.0
Casing Diameter: 4.0
Casing Diameter UOM: inch
Casing Depth UOM: ft

Results of Well Yield Testing

Pumping Test Method Desc: PUMP
Pump Test ID: 991513204

Pump Set At:
Static Level: 16.0
Final Level After Pumping: 30.0
Recommended Pump Depth: 24.0
Pumping Rate: 12.0
Flowing Rate:
Recommended Pump Rate: 10.0
Levels UOM: ft
Rate UOM: GPM
Water State After Test Code: 1
Water State After Test: CLEAR
Pumping Test Method: 1
Pumping Duration HR: 1
Pumping Duration MIN: 0
Flowing: No

Water Details

Water ID: 933468707
Layer: 1
Kind Code: 3
Kind: SULPHUR
Water Found Depth: 40.0
Water Found Depth UOM: ft

Water Details

Water ID: 933468708
Layer: 2
Kind Code: 5
Kind: Not stated
Water Found Depth: 56.0
Water Found Depth UOM: ft

Site: con 1 ON

Database:
WWIS

Well ID: 1515223
Construction Date:
Use 1st: Domestic
Use 2nd:
Final Well Status: Water Supply
Water Type:
Casing Material:
Audit No:
Tag:
Constructn Method:
Elevation (m):
Elevatn Reliabilty:
Depth to Bedrock:
Well Depth:
Overburden/Bedrock:
Pump Rate:
Static Water Level:
Clear/Cloudy:
Municipality: CUMBERLAND TOWNSHIP
Site Info:

Flowing (Y/N):
Flow Rate:
Data Entry Status:
Data Src: 1
Date Received: 03-Mar-1976 00:00:00
Selected Flag: TRUE
Abandonment Rec:
Contractor: 1504
Form Version: 1
Owner:
County: OTTAWA-CARLETON
Lot:
Concession: 01
Concession Name: OF
Easting NAD83:
Northing NAD83:
Zone:
UTM Reliability:

Bore Hole Information

Bore Hole ID: 10037182
DP2BR:
Spatial Status:
Code OB:
Code OB Desc:
Open Hole:
Cluster Kind:

Elevation:
Elevrc:
Zone: 18
East83:
North83:
Org CS:
UTMRC: 9

Date Completed: 24-Jul-1975 00:00:00
Remarks:
Loc Method Desc: Not Applicable i.e. no UTM
Elevrc Desc:
Location Source Date:
Improvement Location Source:
Improvement Location Method:
Source Revision Comment:
Supplier Comment:

UTMRC Desc: unknown UTM
Location Method: na

Overburden and Bedrock
Materials Interval

Formation ID: 931028588
Layer: 4
Color: 2
General Color: GREY
Mat1: 19
Most Common Material: SLATE
Mat2:
Mat2 Desc:
Mat3:
Mat3 Desc:
Formation Top Depth: 125.0
Formation End Depth: 140.0
Formation End Depth UOM: ft

Overburden and Bedrock
Materials Interval

Formation ID: 931028587
Layer: 3
Color: 6
General Color: BROWN
Mat1: 19
Most Common Material: SLATE
Mat2:
Mat2 Desc:
Mat3:
Mat3 Desc:
Formation Top Depth: 115.0
Formation End Depth: 125.0
Formation End Depth UOM: ft

Overburden and Bedrock
Materials Interval

Formation ID: 931028585
Layer: 1
Color: 6
General Color: BROWN
Mat1: 14
Most Common Material: HARDPAN
Mat2:
Mat2 Desc:
Mat3:
Mat3 Desc:
Formation Top Depth: 0.0
Formation End Depth: 12.0
Formation End Depth UOM: ft

Overburden and Bedrock
Materials Interval

Formation ID: 931028586
Layer: 2

Color: 2
General Color: GREY
Mat1: 19
Most Common Material: SLATE
Mat2:
Mat2 Desc:
Mat3:
Mat3 Desc:
Formation Top Depth: 12.0
Formation End Depth: 115.0
Formation End Depth UOM: ft

Method of Construction & Well Use

Method Construction ID: 961515223
Method Construction Code: 4
Method Construction: Rotary (Air)
Other Method Construction:

Pipe Information

Pipe ID: 10585752
Casing No: 1
Comment:
Alt Name:

Construction Record - Casing

Casing ID: 930065662
Layer: 1
Material: 1
Open Hole or Material: STEEL
Depth From:
Depth To: 20.0
Casing Diameter: 6.0
Casing Diameter UOM: inch
Casing Depth UOM: ft

Results of Well Yield Testing

Pumping Test Method Desc: PUMP
Pump Test ID: 991515223
Pump Set At:
Static Level: 15.0
Final Level After Pumping: 50.0
Recommended Pump Depth: 90.0
Pumping Rate: 6.0
Flowing Rate:
Recommended Pump Rate: 6.0
Levels UOM: ft
Rate UOM: GPM
Water State After Test Code: 1
Water State After Test: CLEAR
Pumping Test Method: 1
Pumping Duration HR: 1
Pumping Duration MIN: 15
Flowing: No

Draw Down & Recovery

Pump Test Detail ID: 934375961
Test Type: Recovery
Test Duration: 30
Test Level: 30.0
Test Level UOM: ft

Draw Down & Recovery

Pump Test Detail ID: 934100039
Test Type: Recovery
Test Duration: 15
Test Level: 50.0
Test Level UOM: ft

Draw Down & Recovery

Pump Test Detail ID: 934894968
Test Type: Recovery
Test Duration: 60
Test Level: 15.0
Test Level UOM: ft

Draw Down & Recovery

Pump Test Detail ID: 934646262
Test Type: Recovery
Test Duration: 45
Test Level: 15.0
Test Level UOM: ft

Water Details

Water ID: 933471248
Layer: 1
Kind Code: 1
Kind: FRESH
Water Found Depth: 140.0
Water Found Depth UOM: ft

Site:

lot 1 ON

Database:
WWIS

Well ID: 1531214
Construction Date:
Use 1st: Domestic
Use 2nd:
Final Well Status: Water Supply
Water Type:
Casing Material:
Audit No: 208615
Tag:
Constructn Method:
Elevation (m):
Elevatn Reliabilty:
Depth to Bedrock:
Well Depth:
Overburden/Bedrock:
Pump Rate:
Static Water Level:
Clear/Cloudy:
Municipality: GLOUCESTER TOWNSHIP
Site Info:

Flowing (Y/N):
Flow Rate:
Data Entry Status:
Data Src: 1
Date Received: 17-Jul-2000 00:00:00
Selected Flag: TRUE
Abandonment Rec:
Contractor: 1558
Form Version: 1
Owner:
County: OTTAWA-CARLETON
Lot: 001
Concession:
Concession Name: BF
Easting NAD83:
Northing NAD83:
Zone:
UTM Reliability:

Bore Hole Information

Bore Hole ID: 10052748
DP2BR:
Spatial Status:
Code OB:
Code OB Desc:
Elevation:
Elevrc:
Zone: 18
East83:
North83:

Open Hole:
Cluster Kind:
Date Completed: 20-Jun-2000 00:00:00
Remarks:
Loc Method Desc: Not Applicable i.e. no UTM
Elevrc Desc:
Location Source Date:
Improvement Location Source:
Improvement Location Method:
Source Revision Comment:
Supplier Comment:

Org CS:
UTMRC: 9
UTMRC Desc: unknown UTM
Location Method: na

Overburden and Bedrock
Materials Interval

Formation ID: 931077850
Layer: 3
Color: 2
General Color: GREY
Mat1: 15
Most Common Material: LIMESTONE
Mat2: 73
Mat2 Desc: HARD
Mat3:
Mat3 Desc:
Formation Top Depth: 21.0
Formation End Depth: 70.0
Formation End Depth UOM: ft

Overburden and Bedrock
Materials Interval

Formation ID: 931077851
Layer: 4
Color: 2
General Color: GREY
Mat1: 18
Most Common Material: SANDSTONE
Mat2: 73
Mat2 Desc: HARD
Mat3:
Mat3 Desc:
Formation Top Depth: 70.0
Formation End Depth: 110.0
Formation End Depth UOM: ft

Overburden and Bedrock
Materials Interval

Formation ID: 931077848
Layer: 1
Color: 6
General Color: BROWN
Mat1: 05
Most Common Material: CLAY
Mat2: 79
Mat2 Desc: PACKED
Mat3:
Mat3 Desc:
Formation Top Depth: 0.0
Formation End Depth: 10.0
Formation End Depth UOM: ft

Overburden and Bedrock
Materials Interval

Formation ID: 931077849
Layer: 2
Color: 2
General Color: GREY
Mat1: 05
Most Common Material: CLAY
Mat2: 12
Mat2 Desc: STONES
Mat3:
Mat3 Desc:
Formation Top Depth: 10.0
Formation End Depth: 21.0
Formation End Depth UOM: ft

**Annular Space/Abandonment
Sealing Record**

Plug ID: 933116386
Layer: 1
Plug From: 26.0
Plug To: 0.0
Plug Depth UOM: ft

**Method of Construction & Well
Use**

Method Construction ID: 961531214
Method Construction Code: 4
Method Construction: Rotary (Air)
Other Method Construction:

Pipe Information

Pipe ID: 10601318
Casing No: 1
Comment:
Alt Name:

Construction Record - Casing

Casing ID: 930092220
Layer: 1
Material: 1
Open Hole or Material: STEEL
Depth From:
Depth To:
Casing Diameter: 6.0
Casing Diameter UOM: inch
Casing Depth UOM: ft

Construction Record - Casing

Casing ID: 930092221
Layer: 2
Material: 4
Open Hole or Material: OPEN HOLE
Depth From:
Depth To:
Casing Diameter: 6.0
Casing Diameter UOM: inch
Casing Depth UOM: ft

Results of Well Yield Testing

Pumping Test Method Desc: PUMP

Pump Test ID: 991531214
Pump Set At:
Static Level: 15.0
Final Level After Pumping: 25.0
Recommended Pump Depth: 60.0
Pumping Rate: 30.0
Flowing Rate:
Recommended Pump Rate: 5.0
Levels UOM: ft
Rate UOM: GPM
Water State After Test Code: 2
Water State After Test: CLOUDY
Pumping Test Method: 1
Pumping Duration HR: 1
Pumping Duration MIN:
Flowing: No

Draw Down & Recovery

Pump Test Detail ID: 934121176
Test Type: Draw Down
Test Duration: 15
Test Level: 25.0
Test Level UOM: ft

Draw Down & Recovery

Pump Test Detail ID: 934396587
Test Type: Draw Down
Test Duration: 30
Test Level: 60.0
Test Level UOM: ft

Draw Down & Recovery

Pump Test Detail ID: 934665313
Test Type: Draw Down
Test Duration: 45
Test Level: 75.0
Test Level UOM: ft

Draw Down & Recovery

Pump Test Detail ID: 934913858
Test Type: Draw Down
Test Duration: 60
Test Level: 105.0
Test Level UOM: ft

Water Details

Water ID: 933491577
Layer: 1
Kind Code: 5
Kind: Not stated
Water Found Depth: 66.0
Water Found Depth UOM: ft

Water Details

Water ID: 933491578
Layer: 2
Kind Code: 5
Kind: Not stated
Water Found Depth: 101.0

Water Found Depth UOM: ft

Site:
lot 1 ON

Database:
WWIS

Well ID: 1530576
Construction Date:
Use 1st: Domestic
Use 2nd:
Final Well Status: Water Supply
Water Type:
Casing Material:
Audit No: 194890
Tag:
Constructn Method:
Elevation (m):
Elevatn Reliabilty:
Depth to Bedrock:
Well Depth:
Overburden/Bedrock:
Pump Rate:
Static Water Level:
Clear/Cloudy:
Municipality: GLOUCESTER TOWNSHIP
Site Info:

Flowing (Y/N):
Flow Rate:
Data Entry Status:
Data Src: 1
Date Received: 09-Jul-1999 00:00:00
Selected Flag: TRUE
Abandonment Rec:
Contractor: 1558
Form Version: 1
Owner:
County: OTTAWA-CARLETON
Lot: 001
Concession:
Concession Name: LI
Easting NAD83:
Northing NAD83:
Zone:
UTM Reliability:

Bore Hole Information

Bore Hole ID: 10052111
DP2BR:
Spatial Status:
Code OB:
Code OB Desc:
Open Hole:
Cluster Kind:
Date Completed: 30-Jun-1999 00:00:00
Remarks:
Loc Method Desc: Not Applicable i.e. no UTM
Elevrc Desc:
Location Source Date:
Improvement Location Source:
Improvement Location Method:
Source Revision Comment:
Supplier Comment:

Elevation:
Elevrc:
Zone: 18
East83:
North83:
Org CS:
UTMRC: 9
UTMRC Desc: unknown UTM
Location Method: na

Overburden and Bedrock
Materials Interval

Formation ID: 931075936
Layer: 4
Color: 2
General Color: GREY
Mat1: 18
Most Common Material: SANDSTONE
Mat2:
Mat2 Desc:
Mat3:
Mat3 Desc:
Formation Top Depth: 63.0
Formation End Depth: 75.0
Formation End Depth UOM: ft

Overburden and Bedrock
Materials Interval

Formation ID: 931075935
Layer: 3

Color: 2
General Color: GREY
Mat1: 15
Most Common Material: LIMESTONE
Mat2:
Mat2 Desc:
Mat3:
Mat3 Desc:
Formation Top Depth: 29.0
Formation End Depth: 63.0
Formation End Depth UOM: ft

Overburden and Bedrock
Materials Interval

Formation ID: 931075933
Layer: 1
Color: 6
General Color: BROWN
Mat1: 05
Most Common Material: CLAY
Mat2: 79
Mat2 Desc: PACKED
Mat3:
Mat3 Desc:
Formation Top Depth: 0.0
Formation End Depth: 12.0
Formation End Depth UOM: ft

Overburden and Bedrock
Materials Interval

Formation ID: 931075934
Layer: 2
Color: 2
General Color: GREY
Mat1: 05
Most Common Material: CLAY
Mat2: 12
Mat2 Desc: STONES
Mat3:
Mat3 Desc:
Formation Top Depth: 12.0
Formation End Depth: 29.0
Formation End Depth UOM: ft

Annular Space/Abandonment
Sealing Record

Plug ID: 933115724
Layer: 1
Plug From: 0.0
Plug To: 34.0
Plug Depth UOM: ft

Method of Construction & Well
Use

Method Construction ID: 961530576
Method Construction Code: 4
Method Construction: Rotary (Air)
Other Method Construction:

Pipe Information

Pipe ID: 10600681

Casing No: 1
Comment:
Alt Name:

Construction Record - Casing

Casing ID: 930090894
Layer: 2
Material: 4
Open Hole or Material: OPEN HOLE
Depth From:
Depth To: 75.0
Casing Diameter: 6.0
Casing Diameter UOM: inch
Casing Depth UOM: ft

Construction Record - Casing

Casing ID: 930090893
Layer: 1
Material: 1
Open Hole or Material: STEEL
Depth From:
Depth To: 36.0
Casing Diameter: 6.0
Casing Diameter UOM: inch
Casing Depth UOM: ft

Results of Well Yield Testing

Pumping Test Method Desc: PUMP
Pump Test ID: 991530576
Pump Set At:
Static Level: 22.0
Final Level After Pumping: 30.0
Recommended Pump Depth: 40.0
Pumping Rate: 30.0
Flowing Rate:
Recommended Pump Rate: 5.0
Levels UOM: ft
Rate UOM: GPM
Water State After Test Code: 2
Water State After Test: CLOUDY
Pumping Test Method: 1
Pumping Duration HR: 2
Pumping Duration MIN:
Flowing: No

Draw Down & Recovery

Pump Test Detail ID: 934385133
Test Type: Recovery
Test Duration: 30
Test Level: 23.0
Test Level UOM: ft

Draw Down & Recovery

Pump Test Detail ID: 934902687
Test Type: Recovery
Test Duration: 60
Test Level: 23.0
Test Level UOM: ft

Draw Down & Recovery

Pump Test Detail ID: 934118957
Test Type: Recovery
Test Duration: 15
Test Level: 23.0
Test Level UOM: ft

Draw Down & Recovery

Pump Test Detail ID: 934663096
Test Type: Recovery
Test Duration: 45
Test Level: 23.0
Test Level UOM: ft

Water Details

Water ID: 933490750
Layer: 1
Kind Code: 5
Kind: Not stated
Water Found Depth: 60.0
Water Found Depth UOM: ft

Site: lot 1 ON

Database:
WWIS

Well ID: 1529708
Construction Date:
Use 1st: Domestic
Use 2nd:
Final Well Status: Water Supply
Water Type:
Casing Material:
Audit No: 183347
Tag:
Constructn Method:
Elevation (m):
Elevatn Reliabilty:
Depth to Bedrock:
Well Depth:
Overburden/Bedrock:
Pump Rate:
Static Water Level:
Clear/Cloudy:
Municipality: GLOUCESTER TOWNSHIP
Site Info:

Flowing (Y/N):
Flow Rate:
Data Entry Status:
Data Src: 1
Date Received: 22-Dec-1997 00:00:00
Selected Flag: TRUE
Abandonment Rec:
Contractor: 1558
Form Version: 1
Owner:
County: OTTAWA-CARLETON
Lot: 001
Concession:
Concession Name: LI
Easting NAD83:
Northing NAD83:
Zone:
UTM Reliability:

Bore Hole Information

Bore Hole ID: 10051243
DP2BR:
Spatial Status:
Code OB:
Code OB Desc:
Open Hole:
Cluster Kind:
Date Completed: 02-Oct-1997 00:00:00
Remarks:
Loc Method Desc: Not Applicable i.e. no UTM
Elevrc Desc:
Location Source Date:
Improvement Location Source:
Improvement Location Method:
Source Revision Comment:
Supplier Comment:

Elevation:
Elevrc:
Zone: 18
East83:
North83:
Org CS:
UTMRC: 9
UTMRC Desc: unknown UTM
Location Method: na

Overburden and Bedrock
Materials Interval

Formation ID: 931073573
Layer: 2
Color: 6
General Color: BROWN
Mat1: 14
Most Common Material: HARDPAN
Mat2: 13
Mat2 Desc: BOULDERS
Mat3: 79
Mat3 Desc: PACKED
Formation Top Depth: 8.0
Formation End Depth: 30.0
Formation End Depth UOM: ft

Overburden and Bedrock
Materials Interval

Formation ID: 931073574
Layer: 3
Color: 2
General Color: GREY
Mat1: 05
Most Common Material: CLAY
Mat2: 81
Mat2 Desc: SANDY
Mat3: 79
Mat3 Desc: PACKED
Formation Top Depth: 30.0
Formation End Depth: 42.0
Formation End Depth UOM: ft

Overburden and Bedrock
Materials Interval

Formation ID: 931073572
Layer: 1
Color: 6
General Color: BROWN
Mat1: 05
Most Common Material: CLAY
Mat2: 12
Mat2 Desc: STONES
Mat3: 77
Mat3 Desc: LOOSE
Formation Top Depth: 0.0
Formation End Depth: 8.0
Formation End Depth UOM: ft

Overburden and Bedrock
Materials Interval

Formation ID: 931073577
Layer: 6
Color: 2
General Color: GREY
Mat1: 21
Most Common Material: GRANITE
Mat2: 85
Mat2 Desc: SOFT
Mat3:
Mat3 Desc:
Formation Top Depth: 247.0
Formation End Depth: 270.0

Formation End Depth UOM: ft

**Overburden and Bedrock
Materials Interval**

Formation ID: 931073575
Layer: 4
Color: 2
General Color: GREY
Mat1: 15
Most Common Material: LIMESTONE
Mat2: 73
Mat2 Desc: HARD
Mat3:
Mat3 Desc:
Formation Top Depth: 42.0
Formation End Depth: 68.0
Formation End Depth UOM: ft

**Overburden and Bedrock
Materials Interval**

Formation ID: 931073576
Layer: 5
Color: 1
General Color: WHITE
Mat1: 18
Most Common Material: SANDSTONE
Mat2: 73
Mat2 Desc: HARD
Mat3:
Mat3 Desc:
Formation Top Depth: 68.0
Formation End Depth: 247.0
Formation End Depth UOM: ft

**Annular Space/Abandonment
Sealing Record**

Plug ID: 933114771
Layer: 1
Plug From: 424.0
Plug To:
Plug Depth UOM: ft

**Method of Construction & Well
Use**

Method Construction ID: 961529708
Method Construction Code: 5
Method Construction: Air Percussion
Other Method Construction:

Pipe Information

Pipe ID: 10599813
Casing No: 1
Comment:
Alt Name:

Construction Record - Casing

Casing ID: 930089437
Layer: 1
Material: 1

Open Hole or Material: STEEL
Depth From:
Depth To: 44.0
Casing Diameter: 6.0
Casing Diameter UOM: inch
Casing Depth UOM: ft

Construction Record - Casing

Casing ID: 930089438
Layer: 2
Material: 4
Open Hole or Material: OPEN HOLE
Depth From:
Depth To: 150.0
Casing Diameter: 5.0
Casing Diameter UOM: inch
Casing Depth UOM: ft

Construction Record - Casing

Casing ID: 930089439
Layer: 3
Material: 4
Open Hole or Material: OPEN HOLE
Depth From:
Depth To: 270.0
Casing Diameter: 5.0
Casing Diameter UOM: inch
Casing Depth UOM: ft

Results of Well Yield Testing

Pumping Test Method Desc: PUMP
Pump Test ID: 991529708
Pump Set At:
Static Level: 30.0
Final Level After Pumping: 100.0
Recommended Pump Depth: 100.0
Pumping Rate: 10.0
Flowing Rate:
Recommended Pump Rate: 5.0
Levels UOM: ft
Rate UOM: GPM
Water State After Test Code: 2
Water State After Test: CLOUDY
Pumping Test Method: 1
Pumping Duration HR: 1
Pumping Duration MIN: 0
Flowing: No

Draw Down & Recovery

Pump Test Detail ID: 934909332
Test Type: Recovery
Test Duration: 60
Test Level: 30.0
Test Level UOM: ft

Draw Down & Recovery

Pump Test Detail ID: 934660795
Test Type: Recovery
Test Duration: 45
Test Level: 30.0
Test Level UOM: ft

Draw Down & Recovery

Pump Test Detail ID: 934116659
Test Type: Recovery
Test Duration: 15
Test Level: 37.0
Test Level UOM: ft

Draw Down & Recovery

Pump Test Detail ID: 934391633
Test Type: Recovery
Test Duration: 30
Test Level: 31.0
Test Level UOM: ft

Water Details

Water ID: 933489739
Layer: 2
Kind Code: 5
Kind: Not stated
Water Found Depth: 245.0
Water Found Depth UOM: ft

Water Details

Water ID: 933489738
Layer: 1
Kind Code: 5
Kind: Not stated
Water Found Depth: 48.0
Water Found Depth UOM: ft

Site:
con 1 ON

Database:
WWIS

Well ID: 1529330
Construction Date:
Use 1st: Commerical
Use 2nd:
Final Well Status: Abandoned-Other
Water Type:
Casing Material:
Audit No: 169507
Tag:
Constructn Method:
Elevation (m):
Elevatn Reliability:
Depth to Bedrock:
Well Depth:
Overburden/Bedrock:
Pump Rate:
Static Water Level:
Clear/Cloudy:
Municipality: GLOUCESTER TOWNSHIP
Site Info:

Flowing (Y/N):
Flow Rate:
Data Entry Status:
Data Src: 1
Date Received: 14-Feb-1997 00:00:00
Selected Flag: TRUE
Abandonment Rec:
Contractor: 6844
Form Version: 1
Owner:
County: OTTAWA-CARLETON
Lot:
Concession: 01
Concession Name: OF
Easting NAD83:
Northing NAD83:
Zone:
UTM Reliability:

Bore Hole Information

Bore Hole ID: 10050866
DP2BR:
Spatial Status:
Code OB:
Elevation:
Elevrc:
Zone: 18
East83:

Code OB Desc:
Open Hole:
Cluster Kind:
Date Completed: 06-Dec-1996 00:00:00
Remarks:
Loc Method Desc: Not Applicable i.e. no UTM
Elevrc Desc:
Location Source Date:
Improvement Location Source:
Improvement Location Method:
Source Revision Comment:
Supplier Comment:

North83:
Org CS:
UTMRC: 9
UTMRC Desc: unknown UTM
Location Method: na

**Overburden and Bedrock
Materials Interval**

Formation ID: 931072413
Layer: 1
Color:
General Color:
Mat1: 23
Most Common Material: PREVIOUSLY DUG
Mat2:
Mat2 Desc:
Mat3:
Mat3 Desc:
Formation Top Depth: 0.0
Formation End Depth: 17.0
Formation End Depth UOM: ft

**Annular Space/Abandonment
Sealing Record**

Plug ID: 933114303
Layer: 2
Plug From: 2.0
Plug To: 17.0
Plug Depth UOM: ft

**Annular Space/Abandonment
Sealing Record**

Plug ID: 933114302
Layer: 1
Plug From: 0.0
Plug To: 2.0
Plug Depth UOM: ft

**Method of Construction & Well
Use**

Method Construction ID: 961529330
Method Construction Code: A
Method Construction: Digging
Other Method Construction:

Pipe Information

Pipe ID: 10599436
Casing No: 1
Comment:
Alt Name:

Construction Record - Casing

Casing ID: 930088795
Layer: 1
Material: 5
Open Hole or Material: PLASTIC
Depth From:
Depth To: 17.0
Casing Diameter: 36.0
Casing Diameter UOM: inch
Casing Depth UOM: ft

Construction Record - Screen

Screen ID: 933326678
Layer: 1
Slot:
Screen Top Depth:
Screen End Depth:
Screen Material:
Screen Depth UOM: ft
Screen Diameter UOM: inch
Screen Diameter: 36.0

Water Details

Water ID: 933489269
Layer: 1
Kind Code: 5
Kind: Not stated
Water Found Depth: 6.0
Water Found Depth UOM: ft

Site:
con 1 ON

Database:
WWIS

Well ID: 1529125
Construction Date:
Use 1st: Domestic
Use 2nd:
Final Well Status: Water Supply
Water Type:
Casing Material:
Audit No: 116755
Tag:
Constructn Method:
Elevation (m):
Elevatn Reliabilty:
Depth to Bedrock:
Well Depth:
Overburden/Bedrock:
Pump Rate:
Static Water Level:
Clear/Cloudy:
Municipality: CUMBERLAND TOWNSHIP
Site Info:

Flowing (Y/N):
Flow Rate:
Data Entry Status:
Data Src: 1
Date Received: 11-Sep-1996 00:00:00
Selected Flag: TRUE
Abandonment Rec:
Contractor: 1517
Form Version: 1
Owner:
County: OTTAWA-CARLETON
Lot:
Concession: 01
Concession Name: CON
Easting NAD83:
Northing NAD83:
Zone:
UTM Reliability:

Bore Hole Information

Bore Hole ID: 10050661
DP2BR:
Spatial Status:
Code OB:
Code OB Desc:
Open Hole:
Cluster Kind:
Date Completed: 29-Jul-1996 00:00:00
Remarks:
Loc Method Desc: Not Applicable i.e. no UTM

Elevation:
Elevrc:
Zone: 18
East83:
North83:
Org CS:
UTMRC: 9
UTMRC Desc: unknown UTM
Location Method: na

Elevrc Desc:
Location Source Date:
Improvement Location Source:
Improvement Location Method:
Source Revision Comment:
Supplier Comment:

Overburden and Bedrock
Materials Interval

Formation ID: 931071857
Layer: 3
Color: 6
General Color: BROWN
Mat1: 15
Most Common Material: LIMESTONE
Mat2: 26
Mat2 Desc: ROCK
Mat3:
Mat3 Desc:
Formation Top Depth: 190.0
Formation End Depth: 234.0
Formation End Depth UOM: ft

Overburden and Bedrock
Materials Interval

Formation ID: 931071856
Layer: 2
Color: 2
General Color: GREY
Mat1: 15
Most Common Material: LIMESTONE
Mat2: 26
Mat2 Desc: ROCK
Mat3:
Mat3 Desc:
Formation Top Depth: 8.0
Formation End Depth: 190.0
Formation End Depth UOM: ft

Overburden and Bedrock
Materials Interval

Formation ID: 931071855
Layer: 1
Color: 2
General Color: GREY
Mat1: 05
Most Common Material: CLAY
Mat2: 11
Mat2 Desc: GRAVEL
Mat3: 12
Mat3 Desc: STONES
Formation Top Depth: 0.0
Formation End Depth: 8.0
Formation End Depth UOM: ft

Annular Space/Abandonment
Sealing Record

Plug ID: 933114106
Layer: 1
Plug From: 0.0
Plug To: 41.0
Plug Depth UOM: ft

Method of Construction & Well Use

Method Construction ID: 961529125
Method Construction Code: 1
Method Construction: Cable Tool
Other Method Construction:

Pipe Information

Pipe ID: 10599231
Casing No: 1
Comment:
Alt Name:

Construction Record - Casing

Casing ID: 930088514
Layer: 1
Material: 1
Open Hole or Material: STEEL
Depth From:
Depth To: 41.0
Casing Diameter: 6.0
Casing Diameter UOM: inch
Casing Depth UOM: ft

Results of Well Yield Testing

Pumping Test Method Desc: PUMP
Pump Test ID: 991529125
Pump Set At:
Static Level: 100.0
Final Level After Pumping: 210.0
Recommended Pump Depth: 225.0
Pumping Rate: 5.0
Flowing Rate:
Recommended Pump Rate: 5.0
Levels UOM: ft
Rate UOM: GPM
Water State After Test Code: 2
Water State After Test: CLOUDY
Pumping Test Method: 1
Pumping Duration HR: 1
Pumping Duration MIN: 0
Flowing: No

Draw Down & Recovery

Pump Test Detail ID: 934389981
Test Type: Draw Down
Test Duration: 30
Test Level: 180.0
Test Level UOM: ft

Draw Down & Recovery

Pump Test Detail ID: 934115017
Test Type: Draw Down
Test Duration: 15
Test Level: 160.0
Test Level UOM: ft

Draw Down & Recovery

Pump Test Detail ID: 934659709
Test Type: Draw Down
Test Duration: 45
Test Level: 200.0
Test Level UOM: ft

Draw Down & Recovery

Pump Test Detail ID: 934907681
Test Type: Draw Down
Test Duration: 60
Test Level: 210.0
Test Level UOM: ft

Water Details

Water ID: 933489064
Layer: 1
Kind Code: 1
Kind: FRESH
Water Found Depth: 230.0
Water Found Depth UOM: ft

Site:

lot 1 ON

Database:
WWIS

Well ID: 1528977
Construction Date:
Use 1st: Commerical
Use 2nd:
Final Well Status: Water Supply
Water Type:
Casing Material:
Audit No: 169410
Tag:
Constructn Method:
Elevation (m):
Elevatn Reliabilty:
Depth to Bedrock:
Well Depth:
Overburden/Bedrock:
Pump Rate:
Static Water Level:
Clear/Cloudy:
Municipality: GLOUCESTER TOWNSHIP
Site Info:

Flowing (Y/N):
Flow Rate:
Data Entry Status:
Data Src: 1
Date Received: 10-Jun-1996 00:00:00
Selected Flag: TRUE
Abandonment Rec:
Contractor: 1414
Form Version: 1
Owner:
County: OTTAWA-CARLETON
Lot: 001
Concession:
Concession Name:
Easting NAD83:
Northing NAD83:
Zone:
UTM Reliability:

Bore Hole Information

Bore Hole ID: 10050513
DP2BR:
Spatial Status:
Code OB:
Code OB Desc:
Open Hole:
Cluster Kind:
Date Completed: 29-May-1996 00:00:00
Remarks:
Loc Method Desc: Not Applicable i.e. no UTM
Elevrc Desc:
Location Source Date:
Improvement Location Source:
Improvement Location Method:
Source Revision Comment:
Supplier Comment:

Elevation:
Elevrc:
Zone: 18
East83:
North83:
Org CS:
UTMRC: 9
UTMRC Desc: unknown UTM
Location Method: na

Overburden and Bedrock
Materials Interval

Formation ID: 931071370
Layer: 3
Color: 2
General Color: GREY
Mat1: 11
Most Common Material: GRAVEL
Mat2: 13
Mat2 Desc: BOULDERS
Mat3: 77
Mat3 Desc: LOOSE
Formation Top Depth: 80.0
Formation End Depth: 85.0
Formation End Depth UOM: ft

Overburden and Bedrock
Materials Interval

Formation ID: 931071368
Layer: 1
Color: 6
General Color: BROWN
Mat1: 05
Most Common Material: CLAY
Mat2: 66
Mat2 Desc: DENSE
Mat3:
Mat3 Desc:
Formation Top Depth: 0.0
Formation End Depth: 8.0
Formation End Depth UOM: ft

Overburden and Bedrock
Materials Interval

Formation ID: 931071371
Layer: 4
Color: 2
General Color: GREY
Mat1: 15
Most Common Material: LIMESTONE
Mat2: 26
Mat2 Desc: ROCK
Mat3: 74
Mat3 Desc: LAYERED
Formation Top Depth: 85.0
Formation End Depth: 92.0
Formation End Depth UOM: ft

Overburden and Bedrock
Materials Interval

Formation ID: 931071369
Layer: 2
Color: 2
General Color: GREY
Mat1: 05
Most Common Material: CLAY
Mat2: 85
Mat2 Desc: SOFT
Mat3:
Mat3 Desc:
Formation Top Depth: 8.0

Formation End Depth: 80.0
Formation End Depth UOM: ft

**Annular Space/Abandonment
Sealing Record**

Plug ID: 933113977
Layer: 1
Plug From: 5.0
Plug To: 40.0
Plug Depth UOM: ft

**Method of Construction & Well
Use**

Method Construction ID: 961528977
Method Construction Code: 4
Method Construction: Rotary (Air)
Other Method Construction:

Pipe Information

Pipe ID: 10599083
Casing No: 1
Comment:
Alt Name:

Construction Record - Casing

Casing ID: 930088277
Layer: 2
Material: 4
Open Hole or Material: OPEN HOLE
Depth From:
Depth To: 92.0
Casing Diameter: 6.0
Casing Diameter UOM: inch
Casing Depth UOM: ft

Construction Record - Casing

Casing ID: 930088276
Layer: 1
Material: 1
Open Hole or Material: STEEL
Depth From:
Depth To: 85.0
Casing Diameter: 6.0
Casing Diameter UOM: inch
Casing Depth UOM: ft

Results of Well Yield Testing

Pumping Test Method Desc: PUMP
Pump Test ID: 991528977
Pump Set At:
Static Level: -1.0
Final Level After Pumping: 92.0
Recommended Pump Depth: 50.0
Pumping Rate: 30.0
Flowing Rate:
Recommended Pump Rate: 10.0
Levels UOM: ft
Rate UOM: GPM
Water State After Test Code: 2

Water State After Test: CLOUDY
Pumping Test Method: 1
Pumping Duration HR: 1
Pumping Duration MIN: 0
Flowing: Yes

Draw Down & Recovery

Pump Test Detail ID: 934389454
Test Type: Recovery
Test Duration: 30
Test Level: -1.0
Test Level UOM: ft

Draw Down & Recovery

Pump Test Detail ID: 934907575
Test Type: Recovery
Test Duration: 60
Test Level: -1.0
Test Level UOM: ft

Draw Down & Recovery

Pump Test Detail ID: 934105828
Test Type: Recovery
Test Duration: 15
Test Level: -1.0
Test Level UOM: ft

Draw Down & Recovery

Pump Test Detail ID: 934658629
Test Type: Recovery
Test Duration: 45
Test Level: -1.0
Test Level UOM: ft

Water Details

Water ID: 933488886
Layer: 1
Kind Code: 1
Kind: FRESH
Water Found Depth: 90.0
Water Found Depth UOM: ft

Site:
lot 1 ON

Database:
WWIS

Well ID: 1528660
Construction Date:
Use 1st: Municipal
Use 2nd:
Final Well Status:
Water Type:
Casing Material:
Audit No: 147554
Tag:
Constructn Method:
Elevation (m):
Elevatn Reliabilty:
Depth to Bedrock:
Well Depth:
Overburden/Bedrock:

Flowing (Y/N):
Flow Rate:
Data Entry Status:
Data Src: 1
Date Received: 03-Aug-1995 00:00:00
Selected Flag: TRUE
Abandonment Rec:
Contractor: 4006
Form Version: 1
Owner:
County: OTTAWA-CARLETON
Lot: 001
Concession:
Concession Name: LI
Easting NAD83:

Pump Rate:
Static Water Level:
Clear/Cloudy:
Municipality: GLOUCESTER TOWNSHIP
Site Info:

Northing NAD83:
Zone:
UTM Reliability:

Bore Hole Information

Bore Hole ID: 10050196
DP2BR:
Spatial Status:
Code OB:
Code OB Desc:
Open Hole:
Cluster Kind:
Date Completed: 21-Jun-1995 00:00:00
Remarks:
Loc Method Desc: Not Applicable i.e. no UTM
Elevrc Desc:
Location Source Date:
Improvement Location Source:
Improvement Location Method:
Source Revision Comment:
Supplier Comment:

Elevation:
Elevrc:
Zone: 18
East83:
North83:
Org CS:
UTMRC: 9
UTMRC Desc: unknown UTM
Location Method: na

Overburden and Bedrock
Materials Interval

Formation ID: 931070394
Layer: 2
Color: 2
General Color: GREY
Mat1: 15
Most Common Material: LIMESTONE
Mat2: 17
Mat2 Desc: SHALE
Mat3: 74
Mat3 Desc: LAYERED
Formation Top Depth: 34.0
Formation End Depth: 41.0
Formation End Depth UOM: ft

Overburden and Bedrock
Materials Interval

Formation ID: 931070395
Layer: 3
Color: 2
General Color: GREY
Mat1: 15
Most Common Material: LIMESTONE
Mat2:
Mat2 Desc:
Mat3:
Mat3 Desc:
Formation Top Depth: 41.0
Formation End Depth: 110.0
Formation End Depth UOM: ft

Overburden and Bedrock
Materials Interval

Formation ID: 931070396
Layer: 4
Color: 2
General Color: GREY

Mat1: 15
Most Common Material: LIMESTONE
Mat2: 12
Mat2 Desc: STONES
Mat3: 74
Mat3 Desc: LAYERED
Formation Top Depth: 110.0
Formation End Depth: 130.0
Formation End Depth UOM: ft

**Overburden and Bedrock
Materials Interval**

Formation ID: 931070393
Layer: 1
Color: 6
General Color: BROWN
Mat1: 05
Most Common Material: CLAY
Mat2: 12
Mat2 Desc: STONES
Mat3:
Mat3 Desc:
Formation Top Depth: 0.0
Formation End Depth: 34.0
Formation End Depth UOM: ft

**Annular Space/Abandonment
Sealing Record**

Plug ID: 933113580
Layer: 2
Plug From: 15.0
Plug To: 115.0
Plug Depth UOM: ft

**Annular Space/Abandonment
Sealing Record**

Plug ID: 933113581
Layer: 3
Plug From: 115.0
Plug To: 130.0
Plug Depth UOM: ft

**Annular Space/Abandonment
Sealing Record**

Plug ID: 933113579
Layer: 1
Plug From: 0.0
Plug To: 15.0
Plug Depth UOM: ft

**Method of Construction & Well
Use**

Method Construction ID: 961528660
Method Construction Code: 4
Method Construction: Rotary (Air)
Other Method Construction:

Pipe Information

Pipe ID: 10598766

Casing No: 1
Comment:
Alt Name:

Construction Record - Casing

Casing ID: 930087738
Layer: 1
Material:
Open Hole or Material:
Depth From:
Depth To: 130.0
Casing Diameter: 6.0
Casing Diameter UOM: inch
Casing Depth UOM: ft

Water Details

Water ID: 933488459
Layer: 1
Kind Code: 5
Kind: Not stated
Water Found Depth: 127.0
Water Found Depth UOM: ft

Site:
lot 1 ON

Database:
WWIS

Well ID: 1526826
Construction Date:
Use 1st: Domestic
Use 2nd:
Final Well Status: Water Supply
Water Type:
Casing Material:
Audit No: 121999
Tag:
Constructn Method:
Elevation (m):
Elevatn Reliabilty:
Depth to Bedrock:
Well Depth:
Overburden/Bedrock:
Pump Rate:
Static Water Level:
Clear/Cloudy:
Municipality: GLOUCESTER TOWNSHIP
Site Info:

Flowing (Y/N):
Flow Rate:
Data Entry Status:
Data Src: 1
Date Received: 27-Jan-1993 00:00:00
Selected Flag: TRUE
Abandonment Rec:
Contractor: 1517
Form Version: 1
Owner:
County: OTTAWA-CARLETON
Lot: 001
Concession:
Concession Name:
Easting NAD83:
Northing NAD83:
Zone:
UTM Reliability:

Bore Hole Information

Bore Hole ID: 10048514
DP2BR:
Spatial Status:
Code OB:
Code OB Desc:
Open Hole:
Cluster Kind:
Date Completed: 04-Dec-1992 00:00:00
Remarks:
Loc Method Desc: Not Applicable i.e. no UTM
Elevrc Desc:
Location Source Date:
Improvement Location Source:
Improvement Location Method:
Source Revision Comment:
Supplier Comment:

Elevation:
Elevrc:
Zone: 18
East83:
North83:
Org CS:
UTMRC:
UTMRC Desc: 9 unknown UTM
Location Method: na

**Overburden and Bedrock
Materials Interval**

Formation ID: 931065294
Layer: 1
Color: 6
General Color: BROWN
Mat1: 28
Most Common Material: SAND
Mat2:
Mat2 Desc:
Mat3:
Mat3 Desc:
Formation Top Depth: 0.0
Formation End Depth: 42.0
Formation End Depth UOM: ft

**Overburden and Bedrock
Materials Interval**

Formation ID: 931065296
Layer: 3
Color: 2
General Color: GREY
Mat1: 15
Most Common Material: LIMESTONE
Mat2: 26
Mat2 Desc: ROCK
Mat3:
Mat3 Desc:
Formation Top Depth: 98.0
Formation End Depth: 107.0
Formation End Depth UOM: ft

**Overburden and Bedrock
Materials Interval**

Formation ID: 931065295
Layer: 2
Color: 2
General Color: GREY
Mat1: 28
Most Common Material: SAND
Mat2:
Mat2 Desc:
Mat3:
Mat3 Desc:
Formation Top Depth: 42.0
Formation End Depth: 98.0
Formation End Depth UOM: ft

**Annular Space/Abandonment
Sealing Record**

Plug ID: 933111993
Layer: 1
Plug From: 0.0
Plug To: 25.0
Plug Depth UOM: ft

**Method of Construction & Well
Use**

Method Construction ID: 961526826
Method Construction Code: 1

Method Construction: Cable Tool
Other Method Construction:

Pipe Information

Pipe ID: 10597084
Casing No: 1
Comment:
Alt Name:

Construction Record - Casing

Casing ID: 930084961
Layer: 1
Material: 1
Open Hole or Material: STEEL
Depth From:
Depth To: 98.0
Casing Diameter: 6.0
Casing Diameter UOM: inch
Casing Depth UOM: ft

Results of Well Yield Testing

Pumping Test Method Desc: BAILER
Pump Test ID: 991526826
Pump Set At:
Static Level: 40.0
Final Level After Pumping: 40.0
Recommended Pump Depth: 80.0
Pumping Rate: 20.0
Flowing Rate:
Recommended Pump Rate: 10.0
Levels UOM: ft
Rate UOM: GPM
Water State After Test Code: 2
Water State After Test: CLOUDY
Pumping Test Method: 2
Pumping Duration HR: 1
Pumping Duration MIN: 30
Flowing: No

Draw Down & Recovery

Pump Test Detail ID: 934653138
Test Type: Draw Down
Test Duration: 45
Test Level: 40.0
Test Level UOM: ft

Draw Down & Recovery

Pump Test Detail ID: 934108991
Test Type: Draw Down
Test Duration: 15
Test Level: 40.0
Test Level UOM: ft

Draw Down & Recovery

Pump Test Detail ID: 934392625
Test Type: Draw Down
Test Duration: 30
Test Level: 40.0
Test Level UOM: ft

Draw Down & Recovery

Pump Test Detail ID: 934910329
Test Type: Draw Down
Test Duration: 60
Test Level: 40.0
Test Level UOM: ft

Water Details

Water ID: 933486271
Layer: 1
Kind Code: 1
Kind: FRESH
Water Found Depth: 102.0
Water Found Depth UOM: ft

Site:
con 1 ON

Database:
WWIS

Well ID: 1525673
Construction Date:
Use 1st: Domestic
Use 2nd:
Final Well Status: Water Supply
Water Type:
Casing Material:
Audit No: 68558
Tag:
Constructn Method:
Elevation (m):
Elevatn Reliabilty:
Depth to Bedrock:
Well Depth:
Overburden/Bedrock:
Pump Rate:
Static Water Level:
Clear/Cloudy:
Municipality: GLOUCESTER TOWNSHIP
Site Info:

Flowing (Y/N):
Flow Rate:
Data Entry Status:
Data Src: 1
Date Received: 21-Oct-1991 00:00:00
Selected Flag: TRUE
Abandonment Rec:
Contractor: 3644
Form Version: 1
Owner:
County: OTTAWA-CARLETON
Lot:
Concession: 01
Concession Name: RF
Easting NAD83:
Northing NAD83:
Zone:
UTM Reliability:

Bore Hole Information

Bore Hole ID: 10047408
DP2BR:
Spatial Status:
Code OB:
Code OB Desc:
Open Hole:
Cluster Kind:
Date Completed: 27-Feb-1991 00:00:00
Remarks:
Loc Method Desc: Not Applicable i.e. no UTM
Elevrc Desc:
Location Source Date:
Improvement Location Source:
Improvement Location Method:
Source Revision Comment:
Supplier Comment:

Elevation:
Elevrc:
Zone: 18
East83:
North83:
Org CS:
UTMRC: 9
UTMRC Desc: unknown UTM
Location Method: na

Overburden and Bedrock
Materials Interval

Formation ID: 931061986
Layer: 3

Color: 2
General Color: GREY
Mat1: 15
Most Common Material: LIMESTONE
Mat2:
Mat2 Desc:
Mat3:
Mat3 Desc:
Formation Top Depth: 45.0
Formation End Depth: 103.0
Formation End Depth UOM: ft

Overburden and Bedrock
Materials Interval

Formation ID: 931061985
Layer: 2
Color: 2
General Color: GREY
Mat1: 14
Most Common Material: HARDPAN
Mat2: 12
Mat2 Desc: STONES
Mat3:
Mat3 Desc:
Formation Top Depth: 32.0
Formation End Depth: 45.0
Formation End Depth UOM: ft

Overburden and Bedrock
Materials Interval

Formation ID: 931061984
Layer: 1
Color: 2
General Color: GREY
Mat1: 05
Most Common Material: CLAY
Mat2:
Mat2 Desc:
Mat3:
Mat3 Desc:
Formation Top Depth: 0.0
Formation End Depth: 32.0
Formation End Depth UOM: ft

Method of Construction & Well
Use

Method Construction ID: 961525673
Method Construction Code: 5
Method Construction: Air Percussion
Other Method Construction:

Pipe Information

Pipe ID: 10595978
Casing No: 1
Comment:
Alt Name:

Construction Record - Casing

Casing ID: 930082984
Layer: 2
Material: 4

Open Hole or Material: OPEN HOLE
Depth From:
Depth To: 103.0
Casing Diameter: 6.0
Casing Diameter UOM: inch
Casing Depth UOM: ft

Construction Record - Casing

Casing ID: 930082983
Layer: 1
Material: 1
Open Hole or Material: STEEL
Depth From:
Depth To: 49.0
Casing Diameter: 6.0
Casing Diameter UOM: inch
Casing Depth UOM: ft

Results of Well Yield Testing

Pumping Test Method Desc: PUMP
Pump Test ID: 991525673
Pump Set At:
Static Level: 35.0
Final Level After Pumping: 55.0
Recommended Pump Depth: 55.0
Pumping Rate: 10.0
Flowing Rate:
Recommended Pump Rate: 8.0
Levels UOM: ft
Rate UOM: GPM
Water State After Test Code: 2
Water State After Test: CLOUDY
Pumping Test Method: 1
Pumping Duration HR: 1
Pumping Duration MIN: 0
Flowing: No

Draw Down & Recovery

Pump Test Detail ID: 934388707
Test Type:
Test Duration: 30
Test Level: 55.0
Test Level UOM: ft

Draw Down & Recovery

Pump Test Detail ID: 934906425
Test Type:
Test Duration: 60
Test Level: 55.0
Test Level UOM: ft

Draw Down & Recovery

Pump Test Detail ID: 934649245
Test Type:
Test Duration: 45
Test Level: 55.0
Test Level UOM: ft

Draw Down & Recovery

Pump Test Detail ID: 934105048
Test Type:
Test Duration: 15
Test Level: 55.0
Test Level UOM: ft

Water Details

Water ID: 933484725
Layer: 2
Kind Code: 1
Kind: FRESH
Water Found Depth: 98.0
Water Found Depth UOM: ft

Water Details

Water ID: 933484724
Layer: 1
Kind Code: 1
Kind: FRESH
Water Found Depth: 70.0
Water Found Depth UOM: ft

Site:
con 1 ON

Database:
WWIS

Well ID: 1525216
Construction Date:
Use 1st: Domestic
Use 2nd:
Final Well Status: Water Supply
Water Type:
Casing Material:
Audit No: 91532
Tag:
Constructn Method:
Elevation (m):
Elevatn Reliabilty:
Depth to Bedrock:
Well Depth:
Overburden/Bedrock:
Pump Rate:
Static Water Level:
Clear/Cloudy:
Municipality: CUMBERLAND TOWNSHIP
Site Info:

Flowing (Y/N):
Flow Rate:
Data Entry Status:
Data Src: 1
Date Received: 10-Dec-1990 00:00:00
Selected Flag: TRUE
Abandonment Rec:
Contractor: 3749
Form Version: 1
Owner:
County: OTTAWA-CARLETON
Lot:
Concession: 01
Concession Name: CON
Easting NAD83:
Northing NAD83:
Zone:
UTM Reliability:

Bore Hole Information

Bore Hole ID: 10046957
DP2BR:
Spatial Status:
Code OB:
Code OB Desc:
Open Hole:
Cluster Kind:
Date Completed: 19-Nov-1990 00:00:00
Remarks:
Loc Method Desc: Not Applicable i.e. no UTM
Elevrc Desc:
Location Source Date:
Improvement Location Source:
Improvement Location Method:
Source Revision Comment:
Supplier Comment:

Elevation:
Elevrc:
Zone: 18
East83:
North83:
Org CS:
UTMRC: 9
UTMRC Desc: unknown UTM
Location Method: na

Overburden and Bedrock
Materials Interval

Formation ID: 931060479
Layer: 3
Color: 2
General Color: GREY
Mat1: 15
Most Common Material: LIMESTONE
Mat2:
Mat2 Desc:
Mat3:
Mat3 Desc:
Formation Top Depth: 42.0
Formation End Depth: 130.0
Formation End Depth UOM: ft

Overburden and Bedrock
Materials Interval

Formation ID: 931060478
Layer: 2
Color: 2
General Color: GREY
Mat1: 11
Most Common Material: GRAVEL
Mat2: 77
Mat2 Desc: LOOSE
Mat3:
Mat3 Desc:
Formation Top Depth: 40.0
Formation End Depth: 42.0
Formation End Depth UOM: ft

Overburden and Bedrock
Materials Interval

Formation ID: 931060477
Layer: 1
Color: 2
General Color: GREY
Mat1: 05
Most Common Material: CLAY
Mat2: 79
Mat2 Desc: PACKED
Mat3:
Mat3 Desc:
Formation Top Depth: 0.0
Formation End Depth: 40.0
Formation End Depth UOM: ft

Annular Space/Abandonment
Sealing Record

Plug ID: 933111129
Layer: 1
Plug From: 6.0
Plug To: 44.0
Plug Depth UOM: ft

Method of Construction & Well
Use

Method Construction ID: 961525216
Method Construction Code: 4
Method Construction: Rotary (Air)

Other Method Construction:

Pipe Information

Pipe ID: 10595527
Casing No: 1
Comment:
Alt Name:

Construction Record - Casing

Casing ID: 930082225
Layer: 1
Material: 1
Open Hole or Material: STEEL
Depth From:
Depth To: 44.0
Casing Diameter: 6.0
Casing Diameter UOM: inch
Casing Depth UOM: ft

Results of Well Yield Testing

Pumping Test Method Desc: PUMP
Pump Test ID: 991525216
Pump Set At:
Static Level: 28.0
Final Level After Pumping: 68.0
Recommended Pump Depth: 120.0
Pumping Rate: 6.0
Flowing Rate:
Recommended Pump Rate:
Levels UOM: ft
Rate UOM: GPM
Water State After Test Code: 1
Water State After Test: CLEAR
Pumping Test Method: 1
Pumping Duration HR: 1
Pumping Duration MIN: 0
Flowing: No

Draw Down & Recovery

Pump Test Detail ID: 934111636
Test Type: Draw Down
Test Duration: 15
Test Level: 49.0
Test Level UOM: ft

Draw Down & Recovery

Pump Test Detail ID: 934387041
Test Type: Draw Down
Test Duration: 30
Test Level: 58.0
Test Level UOM: ft

Draw Down & Recovery

Pump Test Detail ID: 934656396
Test Type: Draw Down
Test Duration: 45
Test Level: 68.0
Test Level UOM: ft

Water Details

Water ID: 933484122
Layer: 1
Kind Code: 1
Kind: FRESH
Water Found Depth: 84.0
Water Found Depth UOM: ft

Water Details

Water ID: 933484123
Layer: 2
Kind Code: 1
Kind: FRESH
Water Found Depth: 120.0
Water Found Depth UOM: ft

Site:

lot 37 ON

Database:
WWIS

Well ID: 1525203
Construction Date:
Use 1st: Domestic
Use 2nd:
Final Well Status: Water Supply
Water Type:
Casing Material:
Audit No: 67188
Tag:
Constructn Method:
Elevation (m):
Elevatn Reliabilty:
Depth to Bedrock:
Well Depth:
Overburden/Bedrock:
Pump Rate:
Static Water Level:
Clear/Cloudy:
Municipality: CUMBERLAND TOWNSHIP
Site Info:

Flowing (Y/N):
Flow Rate:
Data Entry Status:
Data Src: 1
Date Received: 11-Dec-1990 00:00:00
Selected Flag: TRUE
Abandonment Rec:
Contractor: 2351
Form Version: 1
Owner:
County: OTTAWA-CARLETON
Lot: 037
Concession:
Concession Name:
Easting NAD83:
Northing NAD83:
Zone:
UTM Reliability:

Bore Hole Information

Bore Hole ID: 10046944
DP2BR:
Spatial Status:
Code OB:
Code OB Desc:
Open Hole:
Cluster Kind:
Date Completed: 07-Nov-1990 00:00:00
Remarks:
Loc Method Desc: Not Applicable i.e. no UTM
Elevrc Desc:
Location Source Date:
Improvement Location Source:
Improvement Location Method:
Source Revision Comment:
Supplier Comment:

Elevation:
Elevrc: 18
Zone:
East83:
North83:
Org CS:
UTMRC: 9
UTMRC Desc: unknown UTM
Location Method: na

Overburden and Bedrock
Materials Interval

Formation ID: 931060439
Layer: 1

Color: 6
General Color: BROWN
Mat1: 28
Most Common Material: SAND
Mat2:
Mat2 Desc:
Mat3:
Mat3 Desc:
Formation Top Depth: 0.0
Formation End Depth: 14.0
Formation End Depth UOM: ft

Overburden and Bedrock
Materials Interval

Formation ID: 931060440
Layer: 2
Color: 3
General Color: BLUE
Mat1: 05
Most Common Material: CLAY
Mat2:
Mat2 Desc:
Mat3:
Mat3 Desc:
Formation Top Depth: 14.0
Formation End Depth: 48.0
Formation End Depth UOM: ft

Overburden and Bedrock
Materials Interval

Formation ID: 931060441
Layer: 3
Color: 8
General Color: BLACK
Mat1: 14
Most Common Material: HARDPAN
Mat2:
Mat2 Desc:
Mat3:
Mat3 Desc:
Formation Top Depth: 48.0
Formation End Depth: 61.0
Formation End Depth UOM: ft

Overburden and Bedrock
Materials Interval

Formation ID: 931060442
Layer: 4
Color: 8
General Color: BLACK
Mat1: 11
Most Common Material: GRAVEL
Mat2:
Mat2 Desc:
Mat3:
Mat3 Desc:
Formation Top Depth: 61.0
Formation End Depth: 62.0
Formation End Depth UOM: ft

Annular Space/Abandonment
Sealing Record

Plug ID: 933111120
Layer: 1
Plug From: 3.0
Plug To: 25.0
Plug Depth UOM: ft

Method of Construction & Well Use

Method Construction ID: 961525203
Method Construction Code: 1
Method Construction: Cable Tool
Other Method Construction:

Pipe Information

Pipe ID: 10595514
Casing No: 1
Comment:
Alt Name:

Construction Record - Casing

Casing ID: 930082204
Layer: 1
Material: 1
Open Hole or Material: STEEL
Depth From:
Depth To: 62.0
Casing Diameter: 6.0
Casing Diameter UOM: inch
Casing Depth UOM: ft

Results of Well Yield Testing

Pumping Test Method Desc: BAILER
Pump Test ID: 991525203
Pump Set At:
Static Level: 24.0
Final Level After Pumping: 51.0
Recommended Pump Depth: 55.0
Pumping Rate: 35.0
Flowing Rate:
Recommended Pump Rate: 8.0
Levels UOM: ft
Rate UOM: GPM
Water State After Test Code: 2
Water State After Test: CLOUDY
Pumping Test Method: 2
Pumping Duration HR: 1
Pumping Duration MIN: 0
Flowing: No

Draw Down & Recovery

Pump Test Detail ID: 934904752
Test Type:
Test Duration: 60
Test Level: 51.0
Test Level UOM: ft

Draw Down & Recovery

Pump Test Detail ID: 934387028
Test Type:

Test Duration: 30
Test Level: 47.0
Test Level UOM: ft

Draw Down & Recovery

Pump Test Detail ID: 934656383
Test Type:
Test Duration: 45
Test Level: 51.0
Test Level UOM: ft

Draw Down & Recovery

Pump Test Detail ID: 934111623
Test Type:
Test Duration: 15
Test Level: 29.0
Test Level UOM: ft

Water Details

Water ID: 933484105
Layer: 1
Kind Code: 1
Kind: FRESH
Water Found Depth: 62.0
Water Found Depth UOM: ft

Site:
lot 1 ON

Database:
WWIS

Well ID: 1524829
Construction Date:
Use 1st: Domestic
Use 2nd:
Final Well Status: Water Supply
Water Type:
Casing Material:
Audit No: 56350
Tag:
Constructn Method:
Elevation (m):
Elevatn Reliability:
Depth to Bedrock:
Well Depth:
Overburden/Bedrock:
Pump Rate:
Static Water Level:
Clear/Cloudy:
Municipality: GLOUCESTER TOWNSHIP
Site Info:

Flowing (Y/N):
Flow Rate:
Data Entry Status:
Data Src: 1
Date Received: 17-Sep-1990 00:00:00
Selected Flag: TRUE
Abandonment Rec:
Contractor: 3644
Form Version: 1
Owner:
County: OTTAWA-CARLETON
Lot: 001
Concession:
Concession Name: BF
Easting NAD83:
Northing NAD83:
Zone:
UTM Reliability:

Bore Hole Information

Bore Hole ID: 10046575
DP2BR:
Spatial Status:
Code OB:
Code OB Desc:
Open Hole:
Cluster Kind:
Date Completed: 02-May-1990 00:00:00
Remarks:
Loc Method Desc: Not Applicable i.e. no UTM
Elevrc Desc:

Elevation:
Elevrc:
Zone: 18
East83:
North83:
Org CS:
UTMRC: 9
UTMRC Desc: unknown UTM
Location Method: na

Location Source Date:
Improvement Location Source:
Improvement Location Method:
Source Revision Comment:
Supplier Comment:

Overburden and Bedrock
Materials Interval

Formation ID: 931059235
Layer: 2
Color: 2
General Color: GREY
Mat1: 15
Most Common Material: LIMESTONE
Mat2:
Mat2 Desc:
Mat3:
Mat3 Desc:
Formation Top Depth: 26.0
Formation End Depth: 63.0
Formation End Depth UOM: ft

Overburden and Bedrock
Materials Interval

Formation ID: 931059234
Layer: 1
Color: 2
General Color: GREY
Mat1: 05
Most Common Material: CLAY
Mat2:
Mat2 Desc:
Mat3:
Mat3 Desc:
Formation Top Depth: 0.0
Formation End Depth: 26.0
Formation End Depth UOM: ft

Method of Construction & Well
Use

Method Construction ID: 961524829
Method Construction Code: 4
Method Construction: Rotary (Air)
Other Method Construction:

Pipe Information

Pipe ID: 10595145
Casing No: 1
Comment:
Alt Name:

Construction Record - Casing

Casing ID: 930081539
Layer: 2
Material: 3
Open Hole or Material: CONCRETE
Depth From:
Depth To: 63.0
Casing Diameter: 6.0
Casing Diameter UOM: inch
Casing Depth UOM: ft

Construction Record - Casing

Casing ID: 930081538
Layer: 1
Material:
Open Hole or Material:
Depth From:
Depth To: 29.0
Casing Diameter: 6.0
Casing Diameter UOM: inch
Casing Depth UOM: ft

Results of Well Yield Testing

Pumping Test Method Desc: PUMP
Pump Test ID: 991524829
Pump Set At:
Static Level: 10.0
Final Level After Pumping: 30.0
Recommended Pump Depth: 30.0
Pumping Rate: 30.0
Flowing Rate:
Recommended Pump Rate: 10.0
Levels UOM: ft
Rate UOM: GPM
Water State After Test Code: 2
Water State After Test: CLOUDY
Pumping Test Method: 1
Pumping Duration HR: 1
Pumping Duration MIN: 0
Flowing: No

Draw Down & Recovery

Pump Test Detail ID: 934110011
Test Type:
Test Duration: 15
Test Level: 30.0
Test Level UOM: ft

Draw Down & Recovery

Pump Test Detail ID: 934903575
Test Type:
Test Duration: 60
Test Level: 30.0
Test Level UOM: ft

Draw Down & Recovery

Pump Test Detail ID: 934385420
Test Type:
Test Duration: 30
Test Level: 30.0
Test Level UOM: ft

Draw Down & Recovery

Pump Test Detail ID: 934655198
Test Type:
Test Duration: 45
Test Level: 30.0
Test Level UOM: ft

Water Details

Water ID: 933483589
Layer: 1
Kind Code: 1
Kind: FRESH
Water Found Depth: 54.0
Water Found Depth UOM: ft

Site: con 1 ON

Database:
WWIS

Well ID: 1524650
Construction Date:
Use 1st: Domestic
Use 2nd:
Final Well Status: Water Supply
Water Type:
Casing Material:
Audit No: 67166
Tag:
Constructn Method:
Elevation (m):
Elevatn Reliabilty:
Depth to Bedrock:
Well Depth:
Overburden/Bedrock:
Pump Rate:
Static Water Level:
Clear/Cloudy:
Municipality: CUMBERLAND TOWNSHIP
Site Info:

Flowing (Y/N):
Flow Rate:
Data Entry Status:
Data Src: 1
Date Received: 10-Jul-1990 00:00:00
Selected Flag: TRUE
Abandonment Rec:
Contractor: 2351
Form Version: 1
Owner:
County: OTTAWA-CARLETON
Lot:
Concession: 01
Concession Name: OF
Easting NAD83:
Northing NAD83:
Zone:
UTM Reliability:

Bore Hole Information

Bore Hole ID: 10046398
DP2BR:
Spatial Status:
Code OB:
Code OB Desc:
Open Hole:
Cluster Kind:
Date Completed: 26-Jun-1990 00:00:00
Remarks:
Loc Method Desc: Not Applicable i.e. no UTM
Elevrc Desc:
Location Source Date:
Improvement Location Source:
Improvement Location Method:
Source Revision Comment:
Supplier Comment:

Elevation:
Elevrc:
Zone: 18
East83:
North83:
Org CS:
UTMRC: 9
UTMRC Desc: unknown UTM
Location Method: na

Overburden and Bedrock
Materials Interval

Formation ID: 931058642
Layer: 3
Color: 2
General Color: GREY
Mat1: 17
Most Common Material: SHALE
Mat2:
Mat2 Desc:
Mat3:
Mat3 Desc:
Formation Top Depth: 33.0
Formation End Depth: 127.0

Formation End Depth UOM: ft

**Overburden and Bedrock
Materials Interval**

Formation ID: 931058640
Layer: 1
Color: 6
General Color: BROWN
Mat1: 05
Most Common Material: CLAY
Mat2:
Mat2 Desc:
Mat3:
Mat3 Desc:
Formation Top Depth: 0.0
Formation End Depth: 16.0
Formation End Depth UOM: ft

**Overburden and Bedrock
Materials Interval**

Formation ID: 931058643
Layer: 4
Color: 8
General Color: BLACK
Mat1: 17
Most Common Material: SHALE
Mat2:
Mat2 Desc:
Mat3:
Mat3 Desc:
Formation Top Depth: 127.0
Formation End Depth: 133.0
Formation End Depth UOM: ft

**Overburden and Bedrock
Materials Interval**

Formation ID: 931058641
Layer: 2
Color: 2
General Color: GREY
Mat1: 14
Most Common Material: HARDPAN
Mat2: 13
Mat2 Desc: BOULDERS
Mat3:
Mat3 Desc:
Formation Top Depth: 16.0
Formation End Depth: 33.0
Formation End Depth UOM: ft

**Annular Space/Abandonment
Sealing Record**

Plug ID: 933110869
Layer: 1
Plug From: 4.0
Plug To: 44.0
Plug Depth UOM: ft

**Method of Construction & Well
Use**

Method Construction ID: 961524650

Method Construction Code: 1
Method Construction: Cable Tool
Other Method Construction:

Pipe Information

Pipe ID: 10594968
Casing No: 1
Comment:
Alt Name:

Construction Record - Casing

Casing ID: 930081236
Layer: 1
Material: 1
Open Hole or Material: STEEL
Depth From:
Depth To: 44.0
Casing Diameter: 6.0
Casing Diameter UOM: inch
Casing Depth UOM: ft

Results of Well Yield Testing

Pumping Test Method Desc: BAILER
Pump Test ID: 991524650
Pump Set At:
Static Level: 70.0
Final Level After Pumping: 105.0
Recommended Pump Depth: 120.0
Pumping Rate: 40.0
Flowing Rate:
Recommended Pump Rate: 10.0
Levels UOM: ft
Rate UOM: GPM
Water State After Test Code: 2
Water State After Test: CLOUDY
Pumping Test Method: 2
Pumping Duration HR: 1
Pumping Duration MIN: 20
Flowing: No

Draw Down & Recovery

Pump Test Detail ID: 934654617
Test Type: Draw Down
Test Duration: 45
Test Level: 105.0
Test Level UOM: ft

Draw Down & Recovery

Pump Test Detail ID: 934109425
Test Type: Draw Down
Test Duration: 15
Test Level: 80.0
Test Level UOM: ft

Draw Down & Recovery

Pump Test Detail ID: 934902998
Test Type: Draw Down
Test Duration: 60
Test Level: 105.0

Test Level UOM: ft

Draw Down & Recovery

Pump Test Detail ID: 934384838
Test Type: Draw Down
Test Duration: 30
Test Level: 105.0
Test Level UOM: ft

Water Details

Water ID: 933483333
Layer: 1
Kind Code: 1
Kind: FRESH
Water Found Depth: 131.0
Water Found Depth UOM: ft

Site:
con 1 ON

Database:
WWIS

Well ID: 1523138
Construction Date:
Use 1st: Domestic
Use 2nd:
Final Well Status: Water Supply
Water Type:
Casing Material:
Audit No: 17787
Tag:
Constructn Method:
Elevation (m):
Elevatn Reliability:
Depth to Bedrock:
Well Depth:
Overburden/Bedrock:
Pump Rate:
Static Water Level:
Clear/Cloudy:
Municipality: CUMBERLAND TOWNSHIP
Site Info:

Flowing (Y/N):
Flow Rate:
Data Entry Status:
Data Src: 1
Date Received: 09-Jan-1989 00:00:00
Selected Flag: TRUE
Abandonment Rec:
Contractor: 1504
Form Version: 1
Owner:
County: OTTAWA-CARLETON
Lot:
Concession: 01
Concession Name: OF
Easting NAD83:
Northing NAD83:
Zone:
UTM Reliability:

Bore Hole Information

Bore Hole ID: 10044944
DP2BR:
Spatial Status:
Code OB:
Code OB Desc:
Open Hole:
Cluster Kind:
Date Completed: 07-Dec-1988 00:00:00
Remarks:
Loc Method Desc: Not Applicable i.e. no UTM
Elevrc Desc:
Location Source Date:
Improvement Location Source:
Improvement Location Method:
Source Revision Comment:
Supplier Comment:

Elevation:
Elevrc: 18
Zone:
East83:
North83:
Org CS:
UTMRC: 9
UTMRC Desc: unknown UTM
Location Method: na

Overburden and Bedrock
Materials Interval

Formation ID: 931053679

Layer: 1
Color: 2
General Color: GREY
Mat1: 05
Most Common Material: CLAY
Mat2:
Mat2 Desc:
Mat3:
Mat3 Desc:
Formation Top Depth: 0.0
Formation End Depth: 25.0
Formation End Depth UOM: ft

**Overburden and Bedrock
Materials Interval**

Formation ID: 931053680
Layer: 2
Color: 2
General Color: GREY
Mat1: 15
Most Common Material: LIMESTONE
Mat2:
Mat2 Desc:
Mat3:
Mat3 Desc:
Formation Top Depth: 25.0
Formation End Depth: 245.0
Formation End Depth UOM: ft

**Annular Space/Abandonment
Sealing Record**

Plug ID: 933110113
Layer: 1
Plug From: 0.0
Plug To: 27.0
Plug Depth UOM: ft

**Method of Construction & Well
Use**

Method Construction ID: 961523138
Method Construction Code: 4
Method Construction: Rotary (Air)
Other Method Construction:

Pipe Information

Pipe ID: 10593514
Casing No: 1
Comment:
Alt Name:

Construction Record - Casing

Casing ID: 930078623
Layer: 1
Material: 1
Open Hole or Material: STEEL
Depth From:
Depth To: 27.0
Casing Diameter: 6.0
Casing Diameter UOM: inch
Casing Depth UOM: ft

Construction Record - Casing

Casing ID: 930078624
Layer: 2
Material: 4
Open Hole or Material: OPEN HOLE
Depth From:
Depth To: 245.0
Casing Diameter: 6.0
Casing Diameter UOM: inch
Casing Depth UOM: ft

Results of Well Yield Testing

Pumping Test Method Desc: PUMP
Pump Test ID: 991523138
Pump Set At:
Static Level: 35.0
Final Level After Pumping: 245.0
Recommended Pump Depth: 225.0
Pumping Rate: 4.0
Flowing Rate:
Recommended Pump Rate: 4.0
Levels UOM: ft
Rate UOM: GPM
Water State After Test Code: 2
Water State After Test: CLOUDY
Pumping Test Method: 1
Pumping Duration HR: 1
Pumping Duration MIN: 0
Flowing: No

Draw Down & Recovery

Pump Test Detail ID: 934112712
Test Type: Recovery
Test Duration: 15
Test Level: 185.0
Test Level UOM: ft

Draw Down & Recovery

Pump Test Detail ID: 934906732
Test Type: Recovery
Test Duration: 60
Test Level: 37.0
Test Level UOM: ft

Draw Down & Recovery

Pump Test Detail ID: 934388548
Test Type: Recovery
Test Duration: 30
Test Level: 125.0
Test Level UOM: ft

Draw Down & Recovery

Pump Test Detail ID: 934649111
Test Type: Recovery
Test Duration: 45
Test Level: 64.0
Test Level UOM: ft

Water Details

Water ID: 933481296
Layer: 1
Kind Code: 1
Kind: FRESH
Water Found Depth: 245.0
Water Found Depth UOM: ft

Site:
con 1 ON

Database:
WWIS

Well ID: 1523137
Construction Date:
Use 1st: Domestic
Use 2nd:
Final Well Status: Water Supply
Water Type:
Casing Material:
Audit No: 17791
Tag:
Constructn Method:
Elevation (m):
Elevatn Reliability:
Depth to Bedrock:
Well Depth:
Overburden/Bedrock:
Pump Rate:
Static Water Level:
Clear/Cloudy:
Municipality: CUMBERLAND TOWNSHIP
Site Info:

Flowing (Y/N):
Flow Rate:
Data Entry Status:
Data Src: 1
Date Received: 09-Jan-1989 00:00:00
Selected Flag: TRUE
Abandonment Rec:
Contractor: 1504
Form Version: 1
Owner:
County: OTTAWA-CARLETON
Lot:
Concession: 01
Concession Name: OF
Easting NAD83:
Northing NAD83:
Zone:
UTM Reliability:

Bore Hole Information

Bore Hole ID: 10044943
DP2BR:
Spatial Status:
Code OB:
Code OB Desc:
Open Hole:
Cluster Kind:
Date Completed: 18-Nov-1988 00:00:00
Remarks:
Loc Method Desc: Not Applicable i.e. no UTM
Elevrc Desc:
Location Source Date:
Improvement Location Source:
Improvement Location Method:
Source Revision Comment:
Supplier Comment:

Elevation:
Elevrc:
Zone: 18
East83:
North83:
Org CS:
UTMRC: 9
UTMRC Desc: unknown UTM
Location Method: na

Overburden and Bedrock
Materials Interval

Formation ID: 931053675
Layer: 1
Color: 5
General Color: YELLOW
Mat1: 05
Most Common Material: CLAY
Mat2:
Mat2 Desc:
Mat3:
Mat3 Desc:
Formation Top Depth: 0.0
Formation End Depth: 15.0
Formation End Depth UOM: ft

**Overburden and Bedrock
Materials Interval**

Formation ID: 931053677
Layer: 3
Color: 2
General Color: GREY
Mat1: 11
Most Common Material: GRAVEL
Mat2: 29
Mat2 Desc: FINE GRAVEL
Mat3:
Mat3 Desc:
Formation Top Depth: 44.0
Formation End Depth: 54.0
Formation End Depth UOM: ft

**Overburden and Bedrock
Materials Interval**

Formation ID: 931053678
Layer: 4
Color: 2
General Color: GREY
Mat1: 15
Most Common Material: LIMESTONE
Mat2:
Mat2 Desc:
Mat3:
Mat3 Desc:
Formation Top Depth: 54.0
Formation End Depth: 67.0
Formation End Depth UOM: ft

**Overburden and Bedrock
Materials Interval**

Formation ID: 931053676
Layer: 2
Color: 3
General Color: BLUE
Mat1: 05
Most Common Material: CLAY
Mat2:
Mat2 Desc:
Mat3:
Mat3 Desc:
Formation Top Depth: 15.0
Formation End Depth: 44.0
Formation End Depth UOM: ft

**Method of Construction & Well
Use**

Method Construction ID: 961523137
Method Construction Code: 4
Method Construction: Rotary (Air)
Other Method Construction:

Pipe Information

Pipe ID: 10593513
Casing No: 1
Comment:
Alt Name:

Construction Record - Casing

Casing ID: 930078622
Layer: 2
Material: 4
Open Hole or Material: OPEN HOLE
Depth From:
Depth To: 67.0
Casing Diameter: 6.0
Casing Diameter UOM: inch
Casing Depth UOM: ft

Construction Record - Casing

Casing ID: 930078621
Layer: 1
Material: 1
Open Hole or Material: STEEL
Depth From:
Depth To: 57.0
Casing Diameter: 6.0
Casing Diameter UOM: inch
Casing Depth UOM: ft

Results of Well Yield Testing

Pumping Test Method Desc: PUMP
Pump Test ID: 991523137
Pump Set At:
Static Level: 17.0
Final Level After Pumping: 57.0
Recommended Pump Depth: 57.0
Pumping Rate: 20.0
Flowing Rate:
Recommended Pump Rate: 20.0
Levels UOM: ft
Rate UOM: GPM
Water State After Test Code: 1
Water State After Test: CLEAR
Pumping Test Method: 1
Pumping Duration HR: 1
Pumping Duration MIN: 0
Flowing: No

Draw Down & Recovery

Pump Test Detail ID: 934649110
Test Type: Recovery
Test Duration: 45
Test Level: 17.0
Test Level UOM: ft

Draw Down & Recovery

Pump Test Detail ID: 934906731
Test Type: Recovery
Test Duration: 60
Test Level: 17.0
Test Level UOM: ft

Draw Down & Recovery

Pump Test Detail ID: 934112711
Test Type: Recovery

Test Duration: 15
Test Level: 17.0
Test Level UOM: ft

Draw Down & Recovery

Pump Test Detail ID: 934388547
Test Type: Recovery
Test Duration: 30
Test Level: 17.0
Test Level UOM: ft

Water Details

Water ID: 933481293
Layer: 1
Kind Code: 1
Kind: FRESH
Water Found Depth: 60.0
Water Found Depth UOM: ft

Water Details

Water ID: 933481295
Layer: 3
Kind Code: 1
Kind: FRESH
Water Found Depth: 64.0
Water Found Depth UOM: ft

Water Details

Water ID: 933481294
Layer: 2
Kind Code: 1
Kind: FRESH
Water Found Depth: 62.0
Water Found Depth UOM: ft

Site:
lot 1 ON

Database:
[WWIS](#)

Well ID: 1523093
Construction Date:
Use 1st: Domestic
Use 2nd:
Final Well Status: Water Supply
Water Type:
Casing Material:
Audit No: 27149
Tag:
Constructn Method:
Elevation (m):
Elevatn Reliabilty:
Depth to Bedrock:
Well Depth:
Overburden/Bedrock:
Pump Rate:
Static Water Level:
Clear/Cloudy:
Municipality: GLOUCESTER TOWNSHIP
Site Info:

Flowing (Y/N):
Flow Rate:
Data Entry Status:
Data Src: 1
Date Received: 24-Jan-1989 00:00:00
Selected Flag: TRUE
Abandonment Rec:
Contractor: 3644
Form Version: 1
Owner:
County: OTTAWA-CARLETON
Lot: 001
Concession:
Concession Name:
Easting NAD83:
Northing NAD83:
Zone:
UTM Reliability:

Bore Hole Information

Bore Hole ID: 10044899
DP2BR:
Spatial Status:
Code OB:
Code OB Desc:
Open Hole:
Cluster Kind:
Date Completed: 28-Oct-1988 00:00:00
Remarks:
Loc Method Desc: Not Applicable i.e. no UTM
Elevrc Desc:
Location Source Date:
Improvement Location Source:
Improvement Location Method:
Source Revision Comment:
Supplier Comment:

Elevation:
Elevrc:
Zone: 18
East83:
North83:
Org CS:
UTMRC: 9
UTMRC Desc: unknown UTM
Location Method: na

Overburden and Bedrock
Materials Interval

Formation ID: 931053533
Layer: 3
Color: 1
General Color: WHITE
Mat1: 18
Most Common Material: SANDSTONE
Mat2:
Mat2 Desc:
Mat3:
Mat3 Desc:
Formation Top Depth: 80.0
Formation End Depth: 103.0
Formation End Depth UOM: ft

Overburden and Bedrock
Materials Interval

Formation ID: 931053532
Layer: 2
Color: 2
General Color: GREY
Mat1: 15
Most Common Material: LIMESTONE
Mat2:
Mat2 Desc:
Mat3:
Mat3 Desc:
Formation Top Depth: 21.0
Formation End Depth: 80.0
Formation End Depth UOM: ft

Overburden and Bedrock
Materials Interval

Formation ID: 931053531
Layer: 1
Color: 2
General Color: GREY
Mat1: 05
Most Common Material: CLAY
Mat2:
Mat2 Desc:
Mat3:
Mat3 Desc:
Formation Top Depth: 0.0
Formation End Depth: 21.0
Formation End Depth UOM: ft

Method of Construction & Well Use

Method Construction ID: 961523093
Method Construction Code: 5
Method Construction: Air Percussion
Other Method Construction:

Pipe Information

Pipe ID: 10593469
Casing No: 1
Comment:
Alt Name:

Construction Record - Casing

Casing ID: 930078540
Layer: 1
Material: 1
Open Hole or Material: STEEL
Depth From:
Depth To: 25.0
Casing Diameter: 6.0
Casing Diameter UOM: inch
Casing Depth UOM: ft

Construction Record - Casing

Casing ID: 930078541
Layer: 2
Material: 4
Open Hole or Material: OPEN HOLE
Depth From:
Depth To: 103.0
Casing Diameter: 6.0
Casing Diameter UOM: inch
Casing Depth UOM: ft

Results of Well Yield Testing

Pumping Test Method Desc: PUMP
Pump Test ID: 991523093
Pump Set At:
Static Level: 10.0
Final Level After Pumping: 30.0
Recommended Pump Depth: 30.0
Pumping Rate: 30.0
Flowing Rate:
Recommended Pump Rate: 15.0
Levels UOM: ft
Rate UOM: GPM
Water State After Test Code: 2
Water State After Test: CLOUDY
Pumping Test Method: 1
Pumping Duration HR: 1
Pumping Duration MIN: 0
Flowing: No

Draw Down & Recovery

Pump Test Detail ID: 934649067
Test Type:
Test Duration: 45

Test Level: 30.0
Test Level UOM: ft

Draw Down & Recovery

Pump Test Detail ID: 934112667
Test Type:
Test Duration: 15
Test Level: 30.0
Test Level UOM: ft

Draw Down & Recovery

Pump Test Detail ID: 934906271
Test Type:
Test Duration: 60
Test Level: 30.0
Test Level UOM: ft

Draw Down & Recovery

Pump Test Detail ID: 934388085
Test Type:
Test Duration: 30
Test Level: 30.0
Test Level UOM: ft

Water Details

Water ID: 933481226
Layer: 2
Kind Code: 1
Kind: FRESH
Water Found Depth: 97.0
Water Found Depth UOM: ft

Water Details

Water ID: 933481225
Layer: 1
Kind Code: 1
Kind: FRESH
Water Found Depth: 50.0
Water Found Depth UOM: ft

Site:
con 1 ON

Database:
[WWIS](#)

Well ID: 1522679
Construction Date:
Use 1st: Domestic
Use 2nd:
Final Well Status: Water Supply
Water Type:
Casing Material:
Audit No: 13183
Tag:
Constructn Method:
Elevation (m):
Elevatn Reliability:
Depth to Bedrock:
Well Depth:
Overburden/Bedrock:
Pump Rate:
Static Water Level:

Flowing (Y/N):
Flow Rate:
Data Entry Status:
Data Src: 1
Date Received: 19-Oct-1988 00:00:00
Selected Flag: TRUE
Abandonment Rec:
Contractor: 2351
Form Version: 1
Owner:
County: OTTAWA-CARLETON
Lot:
Concession: 01
Concession Name:
Easting NAD83:
Northing NAD83:
Zone:

Clear/Cloudy:
Municipality: CUMBERLAND TOWNSHIP
Site Info:

UTM Reliability:

Bore Hole Information

Bore Hole ID: 10044489
DP2BR:
Spatial Status:
Code OB:
Code OB Desc:
Open Hole:
Cluster Kind:
Date Completed: 27-Sep-1988 00:00:00
Remarks:
Loc Method Desc: Not Applicable i.e. no UTM
Elevrc Desc:
Location Source Date:
Improvement Location Source:
Improvement Location Method:
Source Revision Comment:
Supplier Comment:

Elevation:
Elevrc:
Zone: 18
East83:
North83:
Org CS:
UTMRC: 9
UTMRC Desc: unknown UTM
Location Method: na

**Overburden and Bedrock
Materials Interval**

Formation ID: 931052254
Layer: 1
Color: 7
General Color: RED
Mat1: 05
Most Common Material: CLAY
Mat2:
Mat2 Desc:
Mat3:
Mat3 Desc:
Formation Top Depth: 0.0
Formation End Depth: 29.0
Formation End Depth UOM: ft

**Overburden and Bedrock
Materials Interval**

Formation ID: 931052255
Layer: 2
Color: 8
General Color: BLACK
Mat1: 11
Most Common Material: GRAVEL
Mat2:
Mat2 Desc:
Mat3:
Mat3 Desc:
Formation Top Depth: 29.0
Formation End Depth: 43.0
Formation End Depth UOM: ft

**Method of Construction & Well
Use**

Method Construction ID: 961522679
Method Construction Code: 1
Method Construction: Cable Tool
Other Method Construction:

Pipe Information

Pipe ID: 10593059
Casing No: 1
Comment:
Alt Name:

Construction Record - Casing

Casing ID: 930077802
Layer: 1
Material: 1
Open Hole or Material: STEEL
Depth From:
Depth To: 43.0
Casing Diameter: 6.0
Casing Diameter UOM: inch
Casing Depth UOM: ft

Results of Well Yield Testing

Pumping Test Method Desc: BAILER
Pump Test ID: 991522679
Pump Set At:
Static Level: 13.0
Final Level After Pumping: 36.0
Recommended Pump Depth: 40.0
Pumping Rate: 10.0
Flowing Rate:
Recommended Pump Rate: 6.0
Levels UOM: ft
Rate UOM: GPM
Water State After Test Code: 2
Water State After Test: CLOUDY
Pumping Test Method: 2
Pumping Duration HR: 1
Pumping Duration MIN: 0
Flowing: No

Draw Down & Recovery

Pump Test Detail ID: 934656229
Test Type: Draw Down
Test Duration: 45
Test Level: 36.0
Test Level UOM: ft

Draw Down & Recovery

Pump Test Detail ID: 934905046
Test Type: Draw Down
Test Duration: 60
Test Level: 36.0
Test Level UOM: ft

Draw Down & Recovery

Pump Test Detail ID: 934386853
Test Type: Draw Down
Test Duration: 30
Test Level: 36.0
Test Level UOM: ft

Draw Down & Recovery

Pump Test Detail ID: 934111009

Test Type: Draw Down
Test Duration: 15
Test Level: 27.0
Test Level UOM: ft

Water Details

Water ID: 933480652
Layer: 1
Kind Code: 1
Kind: FRESH
Water Found Depth: 43.0
Water Found Depth UOM: ft

Site:
con 1 ON

Database:
WWIS

Well ID: 1521838
Construction Date:
Use 1st: Domestic
Use 2nd:
Final Well Status: Water Supply
Water Type:
Casing Material:
Audit No: NA
Tag:
Constructn Method:
Elevation (m):
Elevatn Reliabilty:
Depth to Bedrock:
Well Depth:
Overburden/Bedrock:
Pump Rate:
Static Water Level:
Clear/Cloudy:
Municipality: CUMBERLAND TOWNSHIP
Site Info:

Flowing (Y/N):
Flow Rate:
Data Entry Status:
Data Src: 1
Date Received: 22-Oct-1987 00:00:00
Selected Flag: TRUE
Abandonment Rec:
Contractor: 1504
Form Version: 1
Owner:
County: OTTAWA-CARLETON
Lot:
Concession: 01
Concession Name:
Easting NAD83:
Northing NAD83:
Zone:
UTM Reliability:

Bore Hole Information

Bore Hole ID: 10043651
DP2BR:
Spatial Status:
Code OB:
Code OB Desc:
Open Hole:
Cluster Kind:
Date Completed: 15-Sep-1987 00:00:00
Remarks:
Loc Method Desc: Not Applicable i.e. no UTM
Elevrc Desc:
Location Source Date:
Improvement Location Source:
Improvement Location Method:
Source Revision Comment:
Supplier Comment:

Elevation:
Elevrc: 18
Zone:
East83:
North83:
Org CS:
UTMRC: 9
UTMRC Desc: unknown UTM
Location Method: na

Overburden and Bedrock
Materials Interval

Formation ID: 931049328
Layer: 4
Color: 2
General Color: GREY
Mat1: 15
Most Common Material: LIMESTONE
Mat2:

Mat2 Desc:
Mat3:
Mat3 Desc:
Formation Top Depth: 44.0
Formation End Depth: 70.0
Formation End Depth UOM: ft

Overburden and Bedrock
Materials Interval

Formation ID: 931049327
Layer: 3
Color: 2
General Color: GREY
Mat1: 11
Most Common Material: GRAVEL
Mat2:
Mat2 Desc:
Mat3:
Mat3 Desc:
Formation Top Depth: 42.0
Formation End Depth: 44.0
Formation End Depth UOM: ft

Overburden and Bedrock
Materials Interval

Formation ID: 931049326
Layer: 2
Color: 2
General Color: GREY
Mat1: 05
Most Common Material: CLAY
Mat2:
Mat2 Desc:
Mat3:
Mat3 Desc:
Formation Top Depth: 1.0
Formation End Depth: 42.0
Formation End Depth UOM: ft

Overburden and Bedrock
Materials Interval

Formation ID: 931049325
Layer: 1
Color:
General Color:
Mat1: 02
Most Common Material: TOPSOIL
Mat2:
Mat2 Desc:
Mat3:
Mat3 Desc:
Formation Top Depth: 0.0
Formation End Depth: 1.0
Formation End Depth UOM: ft

Method of Construction & Well
Use

Method Construction ID: 961521838
Method Construction Code: 4
Method Construction: Rotary (Air)
Other Method Construction:

Pipe Information

Pipe ID: 10592221
Casing No: 1
Comment:
Alt Name:

Construction Record - Casing

Casing ID: 930076270
Layer: 2
Material: 4
Open Hole or Material: OPEN HOLE
Depth From:
Depth To: 70.0
Casing Diameter: 6.0
Casing Diameter UOM: inch
Casing Depth UOM: ft

Construction Record - Casing

Casing ID: 930076269
Layer: 1
Material: 1
Open Hole or Material: STEEL
Depth From:
Depth To: 46.0
Casing Diameter: 6.0
Casing Diameter UOM: inch
Casing Depth UOM: ft

Results of Well Yield Testing

Pumping Test Method Desc: PUMP
Pump Test ID: 991521838
Pump Set At:
Static Level: 33.0
Final Level After Pumping: 70.0
Recommended Pump Depth: 55.0
Pumping Rate: 20.0
Flowing Rate:
Recommended Pump Rate: 20.0
Levels UOM: ft
Rate UOM: GPM
Water State After Test Code: 2
Water State After Test: CLOUDY
Pumping Test Method: 1
Pumping Duration HR: 1
Pumping Duration MIN: 0
Flowing: No

Draw Down & Recovery

Pump Test Detail ID: 934391256
Test Type: Recovery
Test Duration: 30
Test Level: 33.0
Test Level UOM: ft

Draw Down & Recovery

Pump Test Detail ID: 934910606
Test Type: Recovery
Test Duration: 60
Test Level: 33.0
Test Level UOM: ft

Draw Down & Recovery

Pump Test Detail ID: 934108132
Test Type: Recovery
Test Duration: 15
Test Level: 33.0
Test Level UOM: ft

Draw Down & Recovery

Pump Test Detail ID: 934653375
Test Type: Recovery
Test Duration: 45
Test Level: 33.0
Test Level UOM: ft

Water Details

Water ID: 933479545
Layer: 1
Kind Code: 1
Kind: FRESH
Water Found Depth: 70.0
Water Found Depth UOM: ft

Site:
con 1 ON

Database:
WWIS

Well ID: 1521098
Construction Date:
Use 1st: Domestic
Use 2nd:
Final Well Status: Water Supply
Water Type:
Casing Material:
Audit No: NA
Tag:
Constructn Method:
Elevation (m):
Elevatn Reliabilty:
Depth to Bedrock:
Well Depth:
Overburden/Bedrock:
Pump Rate:
Static Water Level:
Clear/Cloudy:
Municipality: CUMBERLAND TOWNSHIP
Site Info:

Flowing (Y/N):
Flow Rate:
Data Entry Status:
Data Src: 1
Date Received: 02-Jan-1987 00:00:00
Selected Flag: TRUE
Abandonment Rec:
Contractor: 1504
Form Version: 1
Owner:
County: OTTAWA-CARLETON
Lot:
Concession: 01
Concession Name: OS
Easting NAD83:
Northing NAD83:
Zone:
UTM Reliability:

Bore Hole Information

Bore Hole ID: 10042935
DP2BR:
Spatial Status:
Code OB:
Code OB Desc:
Open Hole:
Cluster Kind:
Date Completed: 13-Nov-1986 00:00:00
Remarks:
Loc Method Desc: Not Applicable i.e. no UTM
Elevrc Desc:
Location Source Date:
Improvement Location Source:
Improvement Location Method:

Elevation:
Elevrc:
Zone: 18
East83:
North83:
Org CS:
UTMRC: 9
UTMRC Desc: unknown UTM
Location Method: na

Source Revision Comment:
Supplier Comment:

**Overburden and Bedrock
Materials Interval**

Formation ID: 931046821
Layer: 1
Color: 2
General Color: GREY
Mat1: 05
Most Common Material: CLAY
Mat2: 15
Mat2 Desc: LIMESTONE
Mat3: 71
Mat3 Desc: FRACTURED
Formation Top Depth: 0.0
Formation End Depth: 13.0
Formation End Depth UOM: ft

**Overburden and Bedrock
Materials Interval**

Formation ID: 931046822
Layer: 2
Color: 2
General Color: GREY
Mat1: 15
Most Common Material: LIMESTONE
Mat2:
Mat2 Desc:
Mat3:
Mat3 Desc:
Formation Top Depth: 13.0
Formation End Depth: 305.0
Formation End Depth UOM: ft

**Method of Construction & Well
Use**

Method Construction ID: 961521098
Method Construction Code: 4
Method Construction: Rotary (Air)
Other Method Construction:

Pipe Information

Pipe ID: 10591505
Casing No: 1
Comment:
Alt Name:

Construction Record - Casing

Casing ID: 930074939
Layer: 1
Material: 1
Open Hole or Material: STEEL
Depth From:
Depth To: 21.0
Casing Diameter: 6.0
Casing Diameter UOM: inch
Casing Depth UOM: ft

Construction Record - Casing

Casing ID: 930074940
Layer: 2
Material: 4
Open Hole or Material: OPEN HOLE
Depth From:
Depth To: 305.0
Casing Diameter: 6.0
Casing Diameter UOM: inch
Casing Depth UOM: ft

Results of Well Yield Testing

Pumping Test Method Desc: PUMP
Pump Test ID: 991521098
Pump Set At:
Static Level: 20.0
Final Level After Pumping: 305.0
Recommended Pump Depth: 290.0
Pumping Rate: 3.0
Flowing Rate:
Recommended Pump Rate: 3.0
Levels UOM: ft
Rate UOM: GPM
Water State After Test Code: 1
Water State After Test: CLEAR
Pumping Test Method: 1
Pumping Duration HR: 1
Pumping Duration MIN: 0
Flowing: No

Draw Down & Recovery

Pump Test Detail ID: 934389625
Test Type: Recovery
Test Duration: 30
Test Level: 221.0
Test Level UOM: ft

Draw Down & Recovery

Pump Test Detail ID: 934650638
Test Type: Recovery
Test Duration: 45
Test Level: 176.0
Test Level UOM: ft

Draw Down & Recovery

Pump Test Detail ID: 934105387
Test Type: Recovery
Test Duration: 15
Test Level: 264.0
Test Level UOM: ft

Draw Down & Recovery

Pump Test Detail ID: 934908285
Test Type: Recovery
Test Duration: 60
Test Level: 137.0
Test Level UOM: ft

Water Details

Water ID: 933478551
Layer: 1
Kind Code: 1
Kind: FRESH
Water Found Depth: 305.0
Water Found Depth UOM: ft

Site:
con 1 ON

Database:
WWIS

Well ID: 1521092
Construction Date:
Use 1st: Domestic
Use 2nd:
Final Well Status: Water Supply
Water Type:
Casing Material:
Audit No: NA
Tag:
Constructn Method:
Elevation (m):
Elevatn Reliabilty:
Depth to Bedrock:
Well Depth:
Overburden/Bedrock:
Pump Rate:
Static Water Level:
Clear/Cloudy:
Municipality: CUMBERLAND TOWNSHIP
Site Info:

Flowing (Y/N):
Flow Rate:
Data Entry Status:
Data Src: 1
Date Received: 02-Jan-1987 00:00:00
Selected Flag: TRUE
Abandonment Rec:
Contractor: 1504
Form Version: 1
Owner:
County: OTTAWA-CARLETON
Lot:
Concession: 01
Concession Name: OS
Easting NAD83:
Northing NAD83:
Zone:
UTM Reliability:

Bore Hole Information

Bore Hole ID: 10042929
DP2BR:
Spatial Status:
Code OB:
Code OB Desc:
Open Hole:
Cluster Kind:
Date Completed: 27-Oct-1986 00:00:00
Remarks:
Loc Method Desc: Not Applicable i.e. no UTM
Elevrc Desc:
Location Source Date:
Improvement Location Source:
Improvement Location Method:
Source Revision Comment:
Supplier Comment:

Elevation:
Elevrc: 18
Zone:
East83:
North83:
Org CS:
UTMRC: 9
UTMRC Desc: unknown UTM
Location Method: na

Overburden and Bedrock
Materials Interval

Formation ID: 931046803
Layer: 5
Color: 2
General Color: GREY
Mat1: 15
Most Common Material: LIMESTONE
Mat2:
Mat2 Desc:
Mat3:
Mat3 Desc:
Formation Top Depth: 289.0
Formation End Depth: 296.0
Formation End Depth UOM: ft

Overburden and Bedrock
Materials Interval

Formation ID: 931046802
Layer: 4
Color: 2
General Color: GREY
Mat1: 28
Most Common Material: SAND
Mat2: 11
Mat2 Desc: GRAVEL
Mat3:
Mat3 Desc:
Formation Top Depth: 287.0
Formation End Depth: 289.0
Formation End Depth UOM: ft

Overburden and Bedrock
Materials Interval

Formation ID: 931046800
Layer: 2
Color: 2
General Color: GREY
Mat1: 05
Most Common Material: CLAY
Mat2:
Mat2 Desc:
Mat3:
Mat3 Desc:
Formation Top Depth: 6.0
Formation End Depth: 274.0
Formation End Depth UOM: ft

Overburden and Bedrock
Materials Interval

Formation ID: 931046799
Layer: 1
Color: 5
General Color: YELLOW
Mat1: 28
Most Common Material: SAND
Mat2:
Mat2 Desc:
Mat3:
Mat3 Desc:
Formation Top Depth: 0.0
Formation End Depth: 6.0
Formation End Depth UOM: ft

Overburden and Bedrock
Materials Interval

Formation ID: 931046801
Layer: 3
Color: 2
General Color: GREY
Mat1: 28
Most Common Material: SAND
Mat2: 11
Mat2 Desc: GRAVEL
Mat3: 13
Mat3 Desc: BOULDERS
Formation Top Depth: 274.0
Formation End Depth: 287.0
Formation End Depth UOM: ft

Method of Construction & Well Use

Method Construction ID: 961521092
Method Construction Code: 4
Method Construction: Rotary (Air)
Other Method Construction:

Pipe Information

Pipe ID: 10591499
Casing No: 1
Comment:
Alt Name:

Construction Record - Casing

Casing ID: 930074928
Layer: 1
Material: 1
Open Hole or Material: STEEL
Depth From:
Depth To: 291.0
Casing Diameter: 6.0
Casing Diameter UOM: inch
Casing Depth UOM: ft

Construction Record - Casing

Casing ID: 930074929
Layer: 2
Material: 4
Open Hole or Material: OPEN HOLE
Depth From:
Depth To: 296.0
Casing Diameter: 6.0
Casing Diameter UOM: inch
Casing Depth UOM: ft

Results of Well Yield Testing

Pumping Test Method Desc: PUMP
Pump Test ID: 991521092
Pump Set At:
Static Level: 15.0
Final Level After Pumping:
Recommended Pump Depth: 30.0
Pumping Rate: 150.0
Flowing Rate:
Recommended Pump Rate: 12.0
Levels UOM: ft
Rate UOM: GPM
Water State After Test Code: 1
Water State After Test: CLEAR
Pumping Test Method: 1
Pumping Duration HR: 2
Pumping Duration MIN: 0
Flowing: No

Draw Down & Recovery

Pump Test Detail ID: 934105381
Test Type: Recovery
Test Duration: 15

Test Level: 21.0
Test Level UOM: ft

Draw Down & Recovery

Pump Test Detail ID: 934389619
Test Type: Recovery
Test Duration: 30
Test Level: 15.0
Test Level UOM: ft

Draw Down & Recovery

Pump Test Detail ID: 934908279
Test Type: Recovery
Test Duration: 60
Test Level: 15.0
Test Level UOM: ft

Draw Down & Recovery

Pump Test Detail ID: 934650632
Test Type: Recovery
Test Duration: 45
Test Level: 15.0
Test Level UOM: ft

Water Details

Water ID: 933478542
Layer: 1
Kind Code: 1
Kind: FRESH
Water Found Depth: 296.0
Water Found Depth UOM: ft

Site:
con 1 ON

Database:
WWIS

Well ID: 1516886
Construction Date:
Use 1st: Domestic
Use 2nd:
Final Well Status: Water Supply
Water Type:
Casing Material:
Audit No:
Tag:
Constructn Method:
Elevation (m):
Elevatn Reliability:
Depth to Bedrock:
Well Depth:
Overburden/Bedrock:
Pump Rate:
Static Water Level:
Clear/Cloudy:
Municipality: CUMBERLAND TOWNSHIP
Site Info:

Flowing (Y/N):
Flow Rate:
Data Entry Status:
Data Src: 1
Date Received: 22-Jan-1979 00:00:00
Selected Flag: TRUE
Abandonment Rec:
Contractor: 1558
Form Version: 1
Owner:
County: OTTAWA-CARLETON
Lot:
Concession: 01
Concession Name: OF
Easting NAD83:
Northing NAD83:
Zone:
UTM Reliability:

Bore Hole Information

Bore Hole ID: 10038776
DP2BR:
Spatial Status:
Elevation:
Elevrc:
Zone: 18

Code OB:
Code OB Desc:
Open Hole:
Cluster Kind:
Date Completed: 12-Dec-1978 00:00:00
Remarks:
Loc Method Desc: Not Applicable i.e. no UTM
Elevrc Desc:
Location Source Date:
Improvement Location Source:
Improvement Location Method:
Source Revision Comment:
Supplier Comment:

East83:
North83:
Org CS:
UTMRC: 9
UTMRC Desc: unknown UTM
Location Method: na

Overburden and Bedrock

Materials Interval

Formation ID: 931033463
Layer: 5
Color: 2
General Color: GREY
Mat1: 15
Most Common Material: LIMESTONE
Mat2: 73
Mat2 Desc: HARD
Mat3:
Mat3 Desc:
Formation Top Depth: 263.0
Formation End Depth: 275.0
Formation End Depth UOM: ft

Overburden and Bedrock

Materials Interval

Formation ID: 931033459
Layer: 1
Color: 2
General Color: GREY
Mat1: 05
Most Common Material: CLAY
Mat2: 86
Mat2 Desc: STICKY
Mat3:
Mat3 Desc:
Formation Top Depth: 0.0
Formation End Depth: 155.0
Formation End Depth UOM: ft

Overburden and Bedrock

Materials Interval

Formation ID: 931033460
Layer: 2
Color: 2
General Color: GREY
Mat1: 28
Most Common Material: SAND
Mat2: 79
Mat2 Desc: PACKED
Mat3:
Mat3 Desc:
Formation Top Depth: 155.0
Formation End Depth: 165.0
Formation End Depth UOM: ft

Overburden and Bedrock

Materials Interval

Formation ID: 931033462
Layer: 4
Color: 2
General Color: GREY
Mat1: 28
Most Common Material: SAND
Mat2: 11
Mat2 Desc: GRAVEL
Mat3: 79
Mat3 Desc: PACKED
Formation Top Depth: 230.0
Formation End Depth: 263.0
Formation End Depth UOM: ft

Overburden and Bedrock

Materials Interval

Formation ID: 931033461
Layer: 3
Color: 2
General Color: GREY
Mat1: 05
Most Common Material: CLAY
Mat2: 86
Mat2 Desc: STICKY
Mat3:
Mat3 Desc:
Formation Top Depth: 165.0
Formation End Depth: 230.0
Formation End Depth UOM: ft

Method of Construction & Well Use

Method Construction ID: 961516886
Method Construction Code: 1
Method Construction: Cable Tool
Other Method Construction:

Pipe Information

Pipe ID: 10587346
Casing No: 1
Comment:
Alt Name:

Construction Record - Casing

Casing ID: 930068050
Layer: 1
Material: 1
Open Hole or Material: STEEL
Depth From:
Depth To: 263.0
Casing Diameter: 6.0
Casing Diameter UOM: inch
Casing Depth UOM: ft

Construction Record - Casing

Casing ID: 930068051
Layer: 2
Material: 4
Open Hole or Material: OPEN HOLE

Depth From:
Depth To: 275.0
Casing Diameter: 6.0
Casing Diameter UOM: inch
Casing Depth UOM: ft

Results of Well Yield Testing

Pumping Test Method Desc: BAILER
Pump Test ID: 991516886
Pump Set At:
Static Level: 15.0
Final Level After Pumping: 30.0
Recommended Pump Depth:
Pumping Rate: 15.0
Flowing Rate:
Recommended Pump Rate: 5.0
Levels UOM: ft
Rate UOM: GPM
Water State After Test Code: 1
Water State After Test: CLEAR
Pumping Test Method: 2
Pumping Duration HR: 1
Pumping Duration MIN: 0
Flowing: No

Draw Down & Recovery

Pump Test Detail ID: 934382027
Test Type:
Test Duration: 30
Test Level: 30.0
Test Level UOM: ft

Draw Down & Recovery

Pump Test Detail ID: 934102445
Test Type:
Test Duration: 15
Test Level: 30.0
Test Level UOM: ft

Draw Down & Recovery

Pump Test Detail ID: 934643116
Test Type:
Test Duration: 45
Test Level: 30.0
Test Level UOM: ft

Water Details

Water ID: 933473265
Layer: 1
Kind Code: 1
Kind: FRESH
Water Found Depth: 273.0
Water Found Depth UOM: ft

Site:
con 1 ON

Database:
WWIS

Well ID: 1519865
Construction Date:
Use 1st: Domestic

Flowing (Y/N):
Flow Rate:
Data Entry Status:

Use 2nd:
Final Well Status: Water Supply
Water Type:
Casing Material:
Audit No:
Tag:
Constructn Method:
Elevation (m):
Elevatn Reliabilty:
Depth to Bedrock:
Well Depth:
Overburden/Bedrock:
Pump Rate:
Static Water Level:
Clear/Cloudy:
Municipality: GLOUCESTER TOWNSHIP
Site Info:

Data Src: 1
Date Received: 16-Sep-1985 00:00:00
Selected Flag: TRUE
Abandonment Rec:
Contractor: 1558
Form Version: 1
Owner:
County: OTTAWA-CARLETON
Lot:
Concession: 01
Concession Name: RF
Easting NAD83:
Northing NAD83:
Zone:
UTM Reliability:

Bore Hole Information

Bore Hole ID: 10041718
DP2BR:
Spatial Status:
Code OB:
Code OB Desc:
Open Hole:
Cluster Kind:
Date Completed: 01-Aug-1985 00:00:00
Remarks:
Loc Method Desc: Not Applicable i.e. no UTM
Elevrc Desc:
Location Source Date:
Improvement Location Source:
Improvement Location Method:
Source Revision Comment:
Supplier Comment:

Elevation:
Elevrc:
Zone: 18
East83:
North83:
Org CS:
UTMRC: 9
UTMRC Desc: unknown UTM
Location Method: na

Overburden and Bedrock

Materials Interval

Formation ID: 931042996
Layer: 1
Color: 6
General Color: BROWN
Mat1: 05
Most Common Material: CLAY
Mat2:
Mat2 Desc:
Mat3:
Mat3 Desc:
Formation Top Depth: 0.0
Formation End Depth: 5.0
Formation End Depth UOM: ft

Overburden and Bedrock

Materials Interval

Formation ID: 931042998
Layer: 3
Color: 2
General Color: GREY
Mat1: 15
Most Common Material: LIMESTONE
Mat2:
Mat2 Desc:
Mat3:
Mat3 Desc:

Formation Top Depth: 60.0
Formation End Depth: 75.0
Formation End Depth UOM: ft

Overburden and Bedrock

Materials Interval

Formation ID: 931042997
Layer: 2
Color: 2
General Color: GREY
Mat1: 05
Most Common Material: CLAY
Mat2: 81
Mat2 Desc: SANDY
Mat3: 11
Mat3 Desc: GRAVEL
Formation Top Depth: 5.0
Formation End Depth: 60.0
Formation End Depth UOM: ft

Method of Construction & Well

Use

Method Construction ID: 961519865
Method Construction Code: 5
Method Construction: Air Percussion
Other Method Construction:

Pipe Information

Pipe ID: 10590288
Casing No: 1
Comment:
Alt Name:

Construction Record - Casing

Casing ID: 930072830
Layer: 1
Material: 1
Open Hole or Material: STEEL
Depth From:
Depth To: 62.0
Casing Diameter: 6.0
Casing Diameter UOM: inch
Casing Depth UOM: ft

Construction Record - Casing

Casing ID: 930072831
Layer: 2
Material: 4
Open Hole or Material: OPEN HOLE
Depth From:
Depth To: 75.0
Casing Diameter: 6.0
Casing Diameter UOM: inch
Casing Depth UOM: ft

Results of Well Yield Testing

Pumping Test Method Desc: PUMP
Pump Test ID: 991519865
Pump Set At:

Static Level: 25.0
Final Level After Pumping: 30.0
Recommended Pump Depth: 50.0
Pumping Rate: 10.0
Flowing Rate:
Recommended Pump Rate: 5.0
Levels UOM: ft
Rate UOM: GPM
Water State After Test Code: 1
Water State After Test: CLEAR
Pumping Test Method: 1
Pumping Duration HR: 1
Pumping Duration MIN: 0
Flowing: No

Draw Down & Recovery

Pump Test Detail ID: 934895214
Test Type: Draw Down
Test Duration: 60
Test Level: 30.0
Test Level UOM: ft

Draw Down & Recovery

Pump Test Detail ID: 934109742
Test Type: Draw Down
Test Duration: 15
Test Level: 30.0
Test Level UOM: ft

Draw Down & Recovery

Pump Test Detail ID: 934384474
Test Type: Draw Down
Test Duration: 30
Test Level: 30.0
Test Level UOM: ft

Draw Down & Recovery

Pump Test Detail ID: 934655014
Test Type: Draw Down
Test Duration: 45
Test Level: 30.0
Test Level UOM: ft

Water Details

Water ID: 933476954
Layer: 1
Kind Code: 1
Kind: FRESH
Water Found Depth: 70.0
Water Found Depth UOM: ft

Appendix: Database Descriptions

Environmental Risk Information Services (ERIS) can search the following databases. The extent of historical information varies with each database and current information is determined by what is publicly available to ERIS at the time of update. **Note:** Databases denoted with " * " indicates that the database will no longer be updated. See the individual database description for more information.

Abandoned Aggregate Inventory:

Provincial

[AAGR](#)

The MAAP Program maintains a database of abandoned pits and quarries. Please note that the database is only referenced by lot and concession and city/town location. The database provides information regarding the location, type, size, land use, status and general comments.*

Government Publication Date: Sept 2002*

Aggregate Inventory:

Provincial

[AGR](#)

The Ontario Ministry of Northern Development, Mines, Natural Resources and Forestry (ONDMNRF) maintains this database of pits and quarries. The database provides information regarding the registered owner/operator, location name, operation type, approval type, and maximum annual tonnage.

Government Publication Date: Up to Oct 2022

Abandoned Mine Information System:

Provincial

[AMIS](#)

The Abandoned Mines Information System contains data on known abandoned and inactive mines located on both Crown and privately held lands. The information was provided by the Ministry of Northern Development and Mines (MNDM), with the following disclaimer: "the database provided has been compiled from various sources, and the Ministry of Northern Development and Mines makes no representation and takes no responsibility that such information is accurate, current or complete". Reported information includes official mine name, status, background information, mine start/end date, primary commodity, mine features, hazards and remediation.

Government Publication Date: 1800-Mar 2022

Anderson's Waste Disposal Sites:

Private

[ANDR](#)

The information provided in this database was collected by examining various historical documents which aimed to characterize the likely position of former waste disposal sites from 1860 to present. The research initiative behind the creation of this database was to identify those sites that are missing from the Ontario MOE Waste Disposal Site Inventory, as well as to provide revisions and corrections to the positions and descriptions of sites currently listed in the MOE inventory. In addition to historic waste disposal facilities, the database also identifies certain auto wreckers and scrap yards that have been extrapolated from documentary sources. Please note that the data is not warranted to be complete, exhaustive or authoritative. The information was collected for research purposes only.

Government Publication Date: 1860s-Present

Aboveground Storage Tanks:

Provincial

[AST](#)

Historical listing of aboveground storage tanks made available by the Department of Natural Resources and Forestry. Includes tanks used to hold water or petroleum. This dataset has been retired as of September 25, 2014 and will no longer be updated.

Government Publication Date: May 31, 2014

Automobile Wrecking & Supplies:

Private

[AUWR](#)

This database provides an inventory of known locations that are involved in the scrap metal, automobile wrecking/recycling, and automobile parts & supplies industry. Information is provided on the company name, location and business type.

Government Publication Date: 1999-Feb 28, 2022

Borehole:

Provincial

[BORE](#)

A borehole is the generalized term for any narrow shaft drilled in the ground, either vertically or horizontally. The information here includes geotechnical investigations or environmental site assessments, mineral exploration, or as a pilot hole for installing piers or underground utilities. Information is from many sources such as the Ministry of Transportation (MTO) boreholes from engineering reports and projects from the 1950 to 1990's in Southern Ontario. Boreholes from the Ontario Geological Survey (OGS) including The Urban Geology Analysis Information System (UGAIS) and the York Peel Durham Toronto (YPDT) database of the Conservation Authority Moraine Coalition. This database will include fields such as location, stratigraphy, depth, elevation, year drilled, etc. For all water well data or oil and gas well data for Ontario please refer to WWIS and OOGW.

Government Publication Date: 1875-Jul 2018

Certificates of Approval:

Provincial CA

This database contains the following types of approvals: Air & Noise, Industrial Sewage, Municipal & Private Sewage, Waste Management Systems and Renewable Energy Approvals. The MOE in Ontario states that any facility that releases emissions to the atmosphere, discharges contaminants to ground or surface water, provides potable water supplies, or stores, transports or disposes of waste, must have a Certificate of Approval before it can operate lawfully. Fields include approval number, business name, address, approval date, approval type and status. This database will no longer be updated, as CofA's have been replaced by either Environmental Activity and Sector Registry (EASR) or Environmental Compliance Approval (ECA). Please refer to those individual databases for any information after Oct.31, 2011.

Government Publication Date: 1985-Oct 30, 2011*

Dry Cleaning Facilities:

Federal CDRY

List of dry cleaning facilities made available by Environment and Climate Change Canada. Environment and Climate Change Canada's Tetrachloroethylene (Use in Dry Cleaning and Reporting Requirements) Regulations (SOR/2003-79) are intended to reduce releases of tetrachloroethylene to the environment from dry cleaning facilities.

Government Publication Date: Jan 2004-Dec 2021

Commercial Fuel Oil Tanks:

Provincial CFOT

Locations of commercial underground fuel oil tanks. This is not a comprehensive or complete inventory of commercial fuel tanks in the province; this listing is a copy of records of registered commercial underground fuel oil tanks obtained under Access to Public Information.

Note that the following types of tanks do not require registration: waste oil tanks in apartments, office buildings, residences, etc.; aboveground gas or diesel tanks. Records are not verified for accuracy or completeness.

Government Publication Date: Feb 28, 2022

Chemical Manufacturers and Distributors:

Private CHEM

This database includes information from both a one time study conducted in 1992 and private source and is a listing of facilities that manufacture or distribute chemicals. The production of these chemical substances may involve one or more chemical reactions and/or chemical separation processes (i.e. fractionation, solvent extraction, crystallization, etc.).

Government Publication Date: 1999-Jan 31, 2020

Chemical Register:

Private CHM

This database includes a listing of locations of facilities within the Province or Territory that either manufacture and/or distributes chemicals.

Government Publication Date: 1999-Feb 28, 2023

Compressed Natural Gas Stations:

Private CNG

Canada has a network of public access compressed natural gas (CNG) refuelling stations. These stations dispense natural gas in compressed form at 3,000 pounds per square inch (psi), the pressure which is allowed within the current Canadian codes and standards. The majority of natural gas refuelling is located at existing retail gasoline that have a separate refuelling island for natural gas. This list of stations is made available by the Canadian Natural Gas Vehicle Alliance.

Government Publication Date: Dec 2012 -Feb 2023

Inventory of Coal Gasification Plants and Coal Tar Sites:

Provincial COAL

This inventory includes both the "Inventory of Coal Gasification Plant Waste Sites in Ontario-April 1987" and the Inventory of Industrial Sites Producing or Using Coal Tar and Related Tars in Ontario-November 1988) collected by the MOE. It identifies industrial sites that produced and continue to produce or use coal tar and other related tars. Detailed information is available and includes: facility type, size, land use, information on adjoining properties, soil condition, site operators/occupants, site description, potential environmental impacts and historic maps available. This was a one-time inventory.*

Government Publication Date: Apr 1987 and Nov 1988*

Compliance and Convictions:

Provincial CONV

This database summarizes the fines and convictions handed down by the Ontario courts beginning in 1989. Companies and individuals named here have been found guilty of environmental offenses in Ontario courts of law.

Government Publication Date: 1989-Feb 2023

Certificates of Property Use:

Provincial CPU

This is a subset taken from Ontario's Environmental Registry (EBR) database. It will include CPU's on the registry such as (EPA s. 168.6) - Certificate of Property Use.

Government Publication Date: 1994 - Apr 30, 2023

Drill Hole Database:

Provincial [DRL](#)

The Ontario Drill Hole Database contains information on more than 113,000 percussion, overburden, sonic and diamond drill holes from assessment files on record with the department of Mines and Minerals. Please note that limited data is available for southern Ontario, as it was the last area to be completed. The database was created when surveys submitted to the Ministry were converted in the Assessment File Research Image Database (AFRI) project. However, the degree of accuracy (coordinates) as to the exact location of drill holes is dependent upon the source document submitted to the MNDM. Levels of accuracy used to locate holes are: centering on the mining claim; a sketch of the mining claim; a 1:50,000 map; a detailed company map; or from submitted a "Report of Work".

Government Publication Date: 1886 - Oct 2022

Delisted Fuel Tanks:

Provincial [DTNK](#)

List of fuel storage tank sites that were once found in - and have since been removed from - the list of fuel storage tanks made available by the regulatory agency under Access to Public Information.

Government Publication Date: Feb 28, 2022

Environmental Activity and Sector Registry:

Provincial [EASR](#)

On October 31, 2011, a smarter, faster environmental approvals system came into effect in Ontario. The EASR allows businesses to register certain activities with the ministry, rather than apply for an approval. The registry is available for common systems and processes, to which preset rules of operation can be applied. The EASR is currently available for: heating systems, standby power systems and automotive refinishing. Businesses whose activities aren't subject to the EASR may apply for an ECA (Environmental Compliance Approval), Please see our ECA database.

Government Publication Date: Oct 2011- Mar 31, 2023

Environmental Registry:

Provincial [EBR](#)

The Environmental Registry lists proposals, decisions and exceptions regarding policies, Acts, instruments, or regulations that could significantly affect the environment. Through the Registry, thirteen provincial ministries notify the public of upcoming proposals and invite their comments. For example, if a local business is requesting a permit, license, or certificate of approval to release substances into the air or water; these are notified on the registry. Data includes: Approval for discharge into the natural environment other than water (i.e. Air) - EPA s. 9, Approval for sewage works - OWRA s. 53(1), and EPA s. 27 - Approval for a waste disposal site. For information regarding Permit to Take Water (PTTW), Certificate of Property Use (CPU) and (ORD) Orders please refer to those individual databases.

Government Publication Date: 1994 - Apr 30, 2023

Environmental Compliance Approval:

Provincial [ECA](#)

On October 31, 2011, a smarter, faster environmental approvals system came into effect in Ontario. In the past, a business had to apply for multiple approvals (known as certificates of approval) for individual processes and pieces of equipment. Today, a business either registers itself, or applies for a single approval, depending on the types of activities it conducts. Businesses whose activities aren't subject to the EASR may apply for an ECA. A single ECA addresses all of a business's emissions, discharges and wastes. Separate approvals for air, noise and waste are no longer required. This database will also include Renewable Energy Approvals. For certificates of approval prior to Nov 1st, 2011, please refer to the CA database. For all Waste Disposal Sites please refer to the WDS database.

Government Publication Date: Oct 2011- Mar 31, 2023

Environmental Effects Monitoring:

Federal [EEM](#)

The Environmental Effects Monitoring program assesses the effects of effluent from industrial or other sources on fish, fish habitat and human usage of fisheries resources. Since 1992, pulp and paper mills have been required to conduct EEM studies under the Pulp and Paper Effluent Regulations. This database provides information on the mill name, geographical location and sub-lethal toxicity data.

Government Publication Date: 1992-2007*

ERIS Historical Searches:

Private [EHS](#)

ERIS has compiled a database of all environmental risk reports completed since March 1999. Available fields for this database include: site location, date of report, type of report, and search radius. As per all other databases, the ERIS database can be referenced on both the map and "Statistical Profile" page.

Government Publication Date: 1999-Mar 31, 2023

Environmental Issues Inventory System:

Federal [EIIS](#)

The Environmental Issues Inventory System was developed through the implementation of the Environmental Issues and Remediation Plan. This plan was established to determine the location and severity of contaminated sites on inhabited First Nation reserves, and where necessary, to remediate those that posed a risk to health and safety; and to prevent future environmental problems. The EIIS provides information on the reserve under investigation, inventory number, name of site, environmental issue, site action (Remediation, Site Assessment), and date investigation completed.

Government Publication Date: 1992-2001*

Emergency Management Historical Event:

Provincial **EMHE**

List of locations of historical occurrences of emergency events, including those assigned to the Ministry of Natural Resources by Order-In-Council (OIC) under the Emergency Management and Civil Protection Act, as well as events where MNR provided requested emergency response assistance. Many of these events will have involved community evacuations, significant structural loss, and/or involvement of MNR emergency response staff. These events fall into one of ten (10) type categories: Dam Failure; Drought / Low Water; Erosion; Flood; Forest Fire; Soil and Bedrock Instability; Petroleum Resource Center Event, EMO Requested Assistance, Continuity of Operations Event, Other Requested Assistance. EMHE record details are reproduced by ERIS under License with the Ontario Ministry of Natural Resources © Queen's Printer for Ontario, 2017.

Government Publication Date: Apr 30, 2022

Environmental Penalty Annual Report:

Provincial **EPAR**

This database contains data from Ontario's annual environmental penalty report published by the Ministry of the Environment and Climate Change. These reports provide information on environmental penalties for land / water violations issued to companies in one of the nine industrial sectors covered by the Municipal Industrial Strategy for Abatement (MISA) regulations.

Government Publication Date: Jan 1, 2011 - Dec 31, 2022

List of Expired Fuels Safety Facilities:

Provincial **EXP**

List of facilities and tanks for which there was once a fuel registration. This is not a comprehensive or complete inventory of expired tanks/tank facilities in the province; this listing is a copy of previously registered tanks and facilities obtained under Access to Public Information. Includes private fuel outlets, bulk plants, fuel oil tanks, gasoline stations, marinas, propane filling stations, liquid fuel tanks, piping systems, etc; includes tanks which have been removed from the ground.

Notes: registration was not required for private fuel underground/aboveground storage tanks prior to January 1990, nor for furnace oil tanks prior to May 1, 2002; registration is not required for waste oil tanks in apartments, office buildings, residences, etc., or aboveground gas or diesel tanks. Records are not verified for accuracy or completeness.

Government Publication Date: Feb 28, 2022

Federal Convictions:

Federal **FCON**

Environment Canada maintains a database referred to as the "Environmental Registry" that details prosecutions under the Canadian Environmental Protection Act (CEPA) and the Fisheries Act (FA). Information is provided on the company name, location, charge date, offence and penalty.

Government Publication Date: 1988-Jun 2007*

Contaminated Sites on Federal Land:

Federal **FCS**

The Federal Contaminated Sites Inventory includes information on known federal contaminated sites under the custodianship of departments, agencies and consolidated Crown corporations as well as those that are being or have been investigated to determine whether they have contamination arising from past use that could pose a risk to human health or the environment. The inventory also includes non-federal contaminated sites for which the Government of Canada has accepted some or all financial responsibility. It does not include sites where contamination has been caused by, and which are under the control of, enterprise Crown corporations, private individuals, firms or other levels of government. Includes fire training sites and sites at which Per- and Polyfluoroalkyl Substances (PFAS) are a concern.

Government Publication Date: Jun 2000-Mar 2023

Fisheries & Oceans Fuel Tanks:

Federal **FOFT**

Fisheries & Oceans Canada maintains an inventory of aboveground & underground fuel storage tanks located on Fisheries & Oceans property or controlled by DFO. Our inventory provides information on the site name, location, tank owner, tank operator, facility type, storage tank location, tank contents & capacity, and date of tank installation.

Government Publication Date: 1964-Sep 2019

Federal Identification Registry for Storage Tank Systems (FIRSTS):

Federal **FRST**

A list of federally regulated Storage tanks from the Federal Identification Registry for Storage Tank Systems (FIRSTS). FIRSTS is Environment and Climate Change Canada's database of storage tank systems subject to the Storage Tank for Petroleum Products and Allied Petroleum Products Regulations. The main objective of the Regulations is to prevent soil and groundwater contamination from storage tank systems located on federal and aboriginal lands. Storage tank systems that do not have a valid identification number displayed in a readily visible location on or near the storage tank system may be refused product delivery.

Government Publication Date: May 31, 2018

Fuel Storage Tank:

Provincial **FST**

List of registered private and retail fuel storage tanks. This is not a comprehensive or complete inventory of private and retail fuel storage tanks in the province; this listing is a copy of registered private and retail fuel storage tanks, obtained under Access to Public Information.

Notes: registration was not required for private fuel underground/aboveground storage tanks prior to January 1990, nor for furnace oil tanks prior to May 1, 2002; registration is not required for waste oil tanks in apartments, office buildings, residences, etc., or aboveground gas or diesel tanks. Records are not verified for accuracy or completeness.

Government Publication Date: Feb 28, 2022

Fuel Storage Tank - Historic:

Provincial

[FSTH](#)

The Fuels Safety Branch of the Ontario Ministry of Consumer and Commercial Relations maintained a database of all registered private fuel storage tanks. Public records of private fuel storage tanks are only available since the registration became effective in September 1989. This information is now collected by the Technical Standards and Safety Authority.

Government Publication Date: Pre-Jan 2010*

Ontario Regulation 347 Waste Generators Summary:

Provincial

[GEN](#)

Regulation 347 of the Ontario EPA defines a waste generation site as any site, equipment and/or operation involved in the production, collection, handling and/or storage of regulated wastes. A generator of regulated waste is required to register the waste generation site and each waste produced, collected, handled, or stored at the site. This database contains the registration number, company name and address of registered generators including the types of hazardous wastes generated. It includes data on waste generating facilities such as: drycleaners, waste treatment and disposal facilities, machine shops, electric power distribution etc. This information is a summary of all years from 1986 including the most currently available data. Some records may contain, within the company name, the phrase "See & Use..." followed by a series of letters and numbers. This occurs when one company is amalgamated with or taken over by another registered company. The number listed as "See & Use", refers to the new ownership and the other identification number refers to the original ownership. This phrase serves as a link between the 2 companies until operations have been fully transferred.

Government Publication Date: 1986-Oct 31, 2022

Greenhouse Gas Emissions from Large Facilities:

Federal

[GHG](#)

List of greenhouse gas emissions from large facilities made available by Environment Canada. Greenhouse gas emissions in kilotonnes of carbon dioxide equivalents (kt CO2 eq).

Government Publication Date: 2013-Dec 2019

TSSA Historic Incidents:

Provincial

[HINC](#)

List of historic incidences of spills and leaks of diesel, fuel oil, gasoline, natural gas, propane, and hydrogen recorded by the TSSA in their previous incident tracking system. The TSSA's Fuels Safety Program administers the Technical Standards & Safety Act 2000, providing fuel-related safety services associated with the safe transportation, storage, handling and use of fuels such as gasoline, diesel, propane, natural gas and hydrogen. Under this Act, the TSSA regulates fuel suppliers, storage facilities, transport trucks, pipelines, contractors and equipment or appliances that use fuels. Records are not verified for accuracy or completeness. This is not a comprehensive or complete inventory of historical fuel spills and leaks in the province. This listing is a copy of the data captured at one moment in time and is hence limited by the record date provided here.

Government Publication Date: 2006-June 2009*

Indian & Northern Affairs Fuel Tanks:

Federal

[IAFT](#)

The Department of Indian & Northern Affairs Canada (INAC) maintains an inventory of aboveground & underground fuel storage tanks located on both federal and crown land. Our inventory provides information on the reserve name, location, facility type, site/facility name, tank type, material & ID number, tank contents & capacity, and date of tank installation.

Government Publication Date: 1950-Aug 2003*

Fuel Oil Spills and Leaks:

Provincial

[INC](#)

Listing of spills and leaks of diesel, fuel oil, gasoline, natural gas, propane, and hydrogen reported to the Spills Action Centre (SAC). This is not a comprehensive or complete inventory of fuel-related leaks, spills, and incidents in the province; this listing is a copy of incidents reported to the SAC, obtained under Access to Public Information. Includes incidents from fuel-related hazards such as spills, fires, and explosions. Records are not verified for accuracy or completeness.

Government Publication Date: Feb 28, 2022

Landfill Inventory Management Ontario:

Provincial

[LIMO](#)

The Landfill Inventory Management Ontario (LIMO) database is updated every year, as the Ministry of the Environment, Conservation and Parks compiles new and updated information. Includes small and large landfills currently operating as well as those which are closed and historic. Operators of larger landfills provide landfill information for the previous operating year to the ministry for LIMO including: estimated amount of total waste received, landfill capacity, estimated total remaining landfill capacity, fill rates, engineering designs, reporting and monitoring details, size of location, service area, approved waste types, leachate of site treatment, contaminant attenuation zone and more. The small landfills include information such as site owner, site location and certificate of approval # and status.

Government Publication Date: Mar 21, 2022

Canadian Mine Locations:

Private

[MINE](#)

This information is collected from the Canadian & American Mines Handbook. The Mines database is a national database that provides over 290 listings on mines (listed as public companies) dealing primarily with precious metals and hard rocks. Listed are mines that are currently in operation, closed, suspended, or are still being developed (advanced projects). Their locations are provided as geographic coordinates (x, y and/or longitude, latitude). As of 2002, data pertaining to Canadian smelters and refineries has been appended to this database.

Government Publication Date: 1998-2009*

Mineral Occurrences:

Provincial [MNR](#)

In the early 70's, the Ministry of Northern Development and Mines created an inventory of approximately 19,000 mineral occurrences in Ontario, in regard to metallic and industrial minerals, as well as some information on building stones and aggregate deposits. Please note that the "Horizontal Positional Accuracy" is approximately +/- 200 m. Many reference elements for each record were derived from field sketches using pace or chain/tape measurements against claim posts or topographic features in the area. The primary limiting factor for the level of positional accuracy is the scale of the source material. The testing of horizontal accuracy of the source materials was accomplished by comparing the plan metric (X and Y) coordinates of that point with the coordinates of the same point as defined from a source of higher accuracy.

Government Publication Date: 1846-Feb 2023

National Analysis of Trends in Emergencies System (NATES):

Federal [NATE](#)

In 1974 Environment Canada established the National Analysis of Trends in Emergencies System (NATES) database, for the voluntary reporting of significant spill incidents. The data was to be used to assist in directing the work of the emergencies program. NATES ran from 1974 to 1994. Extensive information is available within this database including company names, place where the spill occurred, date of spill, cause, reason and source of spill, damage incurred, and amount, concentration, and volume of materials released.

Government Publication Date: 1974-1994*

Non-Compliance Reports:

Provincial [NCPL](#)

The Ministry of the Environment provides information about non-compliant discharges of contaminants to air and water that exceed legal allowable limits, from regulated industrial and municipal facilities. A reported non-compliance failure may be in regard to a Control Order, Certificate of Approval, Sectoral Regulation or specific regulation/act.

Government Publication Date: Dec 31, 2021

National Defense & Canadian Forces Fuel Tanks:

Federal [NDFT](#)

The Department of National Defense and the Canadian Forces maintains an inventory of all aboveground & underground fuel storage tanks located on DND lands. Our inventory provides information on the base name, location, tank type & capacity, tank contents, tank class, date of tank installation, date tank last used, and status of tank as of May 2001. This database will no longer be updated due to the new National Security protocols which have prohibited any release of this database.

Government Publication Date: Up to May 2001*

National Defense & Canadian Forces Spills:

Federal [NDSP](#)

The Department of National Defense and the Canadian Forces maintains an inventory of spills to land and water. All spill sites have been classified under the "Transportation of Dangerous Goods Act - 1992". Our inventory provides information on the facility name, location, spill ID #, spill date, type of spill, as well as the quantity of substance spilled & recovered.

Government Publication Date: Mar 1999-Apr 2018

National Defence & Canadian Forces Waste Disposal Sites:

Federal [NDWD](#)

The Department of National Defence and the Canadian Forces maintains an inventory of waste disposal sites located on DND lands. Where available, our inventory provides information on the base name, location, type of waste received, area of site, depth of site, year site opened/closed and status.

Government Publication Date: 2001-Apr 2007*

National Energy Board Pipeline Incidents:

Federal [NEBI](#)

Locations of pipeline incidents from 2008 to present, made available by the Canada Energy Regulator (CER) - previously the National Energy Board (NEB). Includes incidents reported under the Onshore Pipeline Regulations and the Processing Plant Regulations related to pipelines under federal jurisdiction, does not include incident data related to pipelines under provincial or territorial jurisdiction.

Government Publication Date: 2008-Jun 30, 2021

National Energy Board Wells:

Federal [NEBP](#)

The NEBW database contains information on onshore & offshore oil and gas wells that are outside provincial jurisdiction(s) and are thereby regulated by the National Energy Board. Data is provided regarding the operator, well name, well ID No./UWI, status, classification, well depth, spud and release date.

Government Publication Date: 1920-Feb 2003*

National Environmental Emergencies System (NEES):

Federal

NEES

In 2000, the Emergencies program implemented NEES, a reporting system for spills of hazardous substances. For the most part, this system only captured data from the Atlantic Provinces, some from Quebec and Ontario and a portion from British Columbia. Data for Alberta, Saskatchewan, Manitoba and the Territories was not captured. However, NEES is also a repository for previous Environment Canada spill datasets. NEES is composed of the historic datasets ' or Trends ' which dates from approximately 1974 to present. NEES Trends is a compilation of historic databases, which were merged and includes data from NATES (National Analysis of Trends in Emergencies System), ARTS (Atlantic Regional Trends System), and NEES. In 2001, the Emergencies Program determined that variations in reporting regimes and requirements between federal and provincial agencies made national spill reporting and trend analysis difficult to achieve. As a consequence, the department has focused efforts on capturing data on spills of substances which fall under its legislative authority only (CEPA and FA). As such, the NEES database will be decommissioned in December 2004.

Government Publication Date: 1974-2003*

National PCB Inventory:

Federal

NPCB

Environment Canada's National PCB inventory includes information on in-use PCB containing equipment in Canada including federal, provincial and private facilities. Federal out-of-service PCB containing equipment and PCB waste owned by the federal government or by federally regulated industries such as airlines, railway companies, broadcasting companies, telephone and telecommunications companies, pipeline companies, etc. are also listed. Although it is not Environment Canada's mandate to collect data on non-federal PCB waste, the National PCB inventory includes some information on provincial and private PCB waste and storage sites. Some addresses provided may be Head Office addresses and are not necessarily the location of where the waste is being used or stored.

Government Publication Date: 1988-2008*

National Pollutant Release Inventory:

Federal

NPRI

Environment Canada has defined the National Pollutant Release Inventory ("NPRI") as a federal government initiative designed to collect comprehensive national data regarding releases to air, water, or land, and waste transfers for recycling for more than 300 listed substances.

Government Publication Date: 1993-May 2017

Oil and Gas Wells:

Private

OGWE

The Nickle's Energy Group (publisher of the Daily Oil Bulletin) collects information on drilling activity including operator and well statistics. The well information database includes name, location, class, status and depth. The main Nickle's database is updated on a daily basis, however, this database is updated on a monthly basis. More information is available at www.nickles.com.

Government Publication Date: 1988-Nov 30, 2022

Ontario Oil and Gas Wells:

Provincial

OOGW

In 1998, the MNR handed over to the Ontario Oil, Gas and Salt Resources Corporation, the responsibility of maintaining a database of oil and gas wells drilled in Ontario. The OGSR Library has over 20,000+ wells in their database. Information available for all wells in the ERIS database include well owner/operator, location, permit issue date, and well cap date, license No., status, depth and the primary target (rock unit) of the well being drilled. All geology/stratigraphy table information, plus all water table information is also provide for each well record.

Government Publication Date: 1800-Aug 2021

Inventory of PCB Storage Sites:

Provincial

OPCB

The Ontario Ministry of Environment, Waste Management Branch, maintains an inventory of PCB storage sites within the province. Ontario Regulation 11/82 (Waste Management - PCB) and Regulation 347 (Generator Waste Management) under the Ontario EPA requires the registration of inactive PCB storage equipment and/or disposal sites of PCB waste with the Ontario Ministry of Environment. This database contains information on: 1) waste quantities; 2) major and minor sites storing liquid or solid waste; and 3) a waste storage inventory.

Government Publication Date: 1987-Oct 2004; 2012-Dec 2013

Orders:

Provincial

ORD

This is a subset taken from Ontario's Environmental Registry (EBR) database. It will include Orders on the registry such as (EPA s. 17) - Order for remedial work, (EPA s. 18) - Order for preventative measures, (EPA s. 43) - Order for removal of waste and restoration of site, (EPA s. 44) - Order for conformity with Act for waste disposal sites, (EPA s. 136) - Order for performance of environmental measures.

Government Publication Date: 1994 - Apr 30, 2023

Canadian Pulp and Paper:

Private

PAP

This information is part of the Pulp and Paper Canada Directory. The Directory provides a comprehensive listing of the locations of pulp and paper mills and the products that they produce.

Government Publication Date: 1999, 2002, 2004, 2005, 2009-2014

Parks Canada Fuel Storage Tanks:

Federal

PCFT

Canadian Heritage maintains an inventory of known fuel storage tanks operated by Parks Canada, in both National Parks and at National Historic Sites. The database details information on site name, location, tank install/removal date, capacity, fuel type, facility type, tank design and owner/operator.

Government Publication Date: 1920-Jan 2005*

Pesticide Register:

Provincial PES

The Ontario Ministry of the Environment and Climate Change maintains a database of licensed operators and vendors of registered pesticides.

Government Publication Date: Oct 2011- Mar 31, 2023

Pipeline Incidents:

Provincial PINC

List of pipeline incidents (strikes, leaks, spills). This is not a comprehensive or complete inventory of pipeline incidents in the province; this listing in an historical copy of records previously obtained under Access to Public Information. Records are not verified for accuracy or completeness.

Government Publication Date: Feb 28, 2021

Private and Retail Fuel Storage Tanks:

Provincial PRT

The Fuels Safety Branch of the Ontario Ministry of Consumer and Commercial Relations maintained a database of all registered private fuel storage tanks and licensed retail fuel outlets. This database includes an inventory of locations that have gasoline, oil, waste oil, natural gas and/or propane storage tanks on their property. The MCCR no longer collects this information. This information is now collected by the Technical Standards and Safety Authority (TSSA).

Government Publication Date: 1989-1996*

Permit to Take Water:

Provincial PTTW

This is a subset taken from Ontario's Environmental Registry (EBR) database. It will include PTTW's on the registry such as OWRA s. 34 - Permit to take water.

Government Publication Date: 1994 - Apr 30, 2023

Ontario Regulation 347 Waste Receivers Summary:

Provincial REC

Part V of the Ontario Environmental Protection Act ("EPA") regulates the disposal of regulated waste through an operating waste management system or a waste disposal site operated or used pursuant to the terms and conditions of a Certificate of Approval or a Provisional Certificate of Approval. Regulation 347 of the Ontario EPA defines a waste receiving site as any site or facility to which waste is transferred by a waste carrier. A receiver of regulated waste is required to register the waste receiving facility. This database represents registered receivers of regulated wastes, identified by registration number, company name and address, and includes receivers of waste such as: landfills, incinerators, transfer stations, PCB storage sites, sludge farms and water pollution control plants. This information is a summary of all years from 1986 including the most currently available data.

Government Publication Date: 1986-1990, 1992-2020

Record of Site Condition:

Provincial RSC

The Record of Site Condition (RSC) is part of the Ministry of the Environment's Brownfields Environmental Site Registry. Protection from environmental cleanup orders for property owners is contingent upon documentation known as a record of site condition (RSC) being filed in the Environmental Site Registry. In order to file an RSC, the property must have been properly assessed and shown to meet the soil, sediment and groundwater standards appropriate for the use (such as residential) proposed to take place on the property. The Record of Site Condition Regulation (O. Reg. 153/04) details requirements related to site assessment and clean up.

RSCs filed after July 1, 2011 will also be included as part of the new (O.Reg. 511/09).

Government Publication Date: 1997-Sept 2001, Oct 2004-Mar 2023

Retail Fuel Storage Tanks:

Private RST

This database includes an inventory of retail fuel outlet locations (including marinas) that have on their property gasoline, oil, waste oil, natural gas and / or propane storage tanks.

Government Publication Date: 1999-Feb 28, 2023

Scott's Manufacturing Directory:

Private SCT

Scott's Directories is a data bank containing information on over 200,000 manufacturers across Canada. Even though Scott's listings are voluntary, it is the most comprehensive database of Canadian manufacturers available. Information concerning a company's address, plant size, and main products are included in this database.

Government Publication Date: 1992-Mar 2011*

Ontario Spills:

Provincial SPL

List of spills and incidents made available the Ministry of the Environment, Conservation and Parks. This database identifies information such as location (approximate), type and quantity of contaminant, date of spill, environmental impact, cause, nature of impact, etc. Information from 1988-2002 was part of the ORIS (Occurrence Reporting Information System). The SAC (Spills Action Centre) handles all spills reported in Ontario. Regulations for spills in Ontario are part of the MOE's Environmental Protection Act, Part X. The Ministry of the Environment, Conservation and Parks cites the coronavirus pandemic as an explanation for delays in releasing data pursuant to requests.

Government Publication Date: 1988-Oct 2021

Wastewater Discharger Registration Database:

Provincial

[SRDS](#)

Facilities that report either municipal treated wastewater effluent or industrial wastewater discharges under the Effluent Monitoring and Effluent Limits (EMEL) and Municipal/Industrial Strategy for Abatement Regulations. The Municipal/Industrial Strategy for Abatement (MISA) division of the Ontario Ministry of Environment keeps record of direct dischargers of toxic pollutants within nine sectors including: Electric Power Generation, Mining, Petroleum Refining, Organic Chemicals, Inorganic Chemicals, Pulp & Paper, Metal Casting, Iron & Steel, and Quarries.

Government Publication Date: 1990-Dec 31, 2020

Anderson's Storage Tanks:

Private

[TANK](#)

The information provided in this database was collected by examining various historical documents, which identified the location of former storage tanks, containing substances such as fuel, water, gas, oil, and other various types of miscellaneous products. Information is available in regard to business operating at tank site, tank location, permit year, permit & installation type, no. of tanks installed & configuration and tank capacity. Data contained within this database pertains only to the city of Toronto and is not warranted to be complete, exhaustive or authoritative. The information was collected for research purposes only.

Government Publication Date: 1915-1953*

Transport Canada Fuel Storage Tanks:

Federal

[TCFT](#)

List of fuel storage tanks currently or previously owned or operated by Transport Canada. This inventory also includes tanks on The Pickering Lands, which refers to 7,530 hectares (18,600 acres) of land in Pickering, Markham, and Uxbridge owned by the Government of Canada since 1972; properties on this land has been leased by the government since 1975, and falls under the Site Management Policy of Transport Canada, but is administered by Public Works and Government Services Canada. This inventory provides information on the site name, location, tank age, capacity and fuel type.

Government Publication Date: 1970 - Apr 2020

Variances for Abandonment of Underground Storage Tanks:

Provincial

[VAR](#)

Listing of variances granted for storage tank abandonment. This is not a comprehensive or complete inventory of tank abandonment variances in the province; this listing is a copy of tank abandonment variance records previously obtained under Access to Public Information. In Ontario, registered underground storage tanks must be removed within two years of disuse; if removal of a tank is not feasible, an application may be sought for a variance from this code requirement.

Records are not verified for accuracy or completeness.

Government Publication Date: Feb 28, 2022

Waste Disposal Sites - MOE CA Inventory:

Provincial

[WDS](#)

The Ontario Ministry of Environment, Waste Management Branch, maintains an inventory of known open (active or inactive) and closed disposal sites in the Province of Ontario. Active sites maintain a Certificate of Approval, are approved to receive and are receiving waste. Inactive sites maintain Certificate(s) of Approval but are not receiving waste. Closed sites are not receiving waste. The data contained within this database was compiled from the MOE's Certificate of Approval database. Locations of these sites may be cross-referenced to the Anderson database described under ERIS's Private Source Database section, by the CA number. All new Environmental Compliance Approvals handed out after Oct 31, 2011 for Waste Disposal Sites will still be found in this database.

Government Publication Date: Oct 2011- Mar 31, 2023

Waste Disposal Sites - MOE 1991 Historical Approval Inventory:

Provincial

[WDSH](#)

In June 1991, the Ontario Ministry of Environment, Waste Management Branch, published the "June 1991 Waste Disposal Site Inventory", of all known active and closed waste disposal sites as of October 30st, 1990. For each "active" site as of October 31st 1990, information is provided on site location, site/CA number, waste type, site status and site classification. For each "closed" site as of October 31st 1990, information is provided on site location, site/CA number, closure date and site classification. Locations of these sites may be cross-referenced to the Anderson database described under ERIS's Private Source Database section, by the CA number.

Government Publication Date: Up to Oct 1990*

Water Well Information System:

Provincial

[WWIS](#)

This database describes locations and characteristics of water wells found within Ontario in accordance with Regulation 903. It includes such information as coordinates, construction date, well depth, primary and secondary use, pump rate, static water level, well status, etc. Also included are detailed stratigraphy information, approximate depth to bedrock and the approximate depth to the water table.

Government Publication Date: Jun 30 2022

Definitions

Database Descriptions: This section provides a detailed explanation for each database including: source, information available, time coverage, and acronyms used. They are listed in alphabetic order.

Detail Report: This is the section of the report which provides the most detail for each individual record. Records are summarized by location, starting with the project property followed by records in closest proximity.

Distance: The distance value is the distance between plotted points, not necessarily the distance between the sites' boundaries. All values are an approximation.

Direction: The direction value is the compass direction of the site in respect to the project property and/or center point of the report.

Elevation: The elevation value is taken from the location at which the records for the site address have been plotted. All values are an approximation. Source: Google Elevation API.

Executive Summary: This portion of the report is divided into 3 sections:

'Report Summary'- Displays a chart indicating how many records fall on the project property and, within the report search radii.

'Site Report Summary'-Project Property'- This section lists all the records which fall on the project property. For more details, see the 'Detail Report' section.

'Site Report Summary-Surrounding Properties'- This section summarizes all records on adjacent properties, listing them in order of proximity from the project property. For more details, see the 'Detail Report' section.

Map Key: The map key number is assigned according to closest proximity from the project property. Map Key numbers always start at #1. The project property will always have a map key of '1' if records are available. If there is a number in brackets beside the main number, this will indicate the number of records on that specific property. If there is no number in brackets, there is only one record for that property.

The symbol and colour used indicates 'elevation': the red inverted triangle will dictate 'ERIS Sites with Lower Elevation', the yellow triangle will dictate 'ERIS Sites with Higher Elevation' and the orange square will dictate 'ERIS Sites with Same Elevation.'

Unplottables: These are records that could not be mapped due to various reasons, including limited geographic information. These records may or may not be in your study area, and are included as reference.


APPENDIX 3

QUALIFICATIONS OF ASSESSORS



PATERSON GROUP

solution oriented engineering



Nick Sullivan, B.Sc. **Junior Environmental Technical Specialist**

Nick joined Paterson Group in September 2018 as part of the Environmental Department. Nick received his Honours Bachelor of Science Degree from McMaster University in 2016, specializing in Earth & Environmental Science. Following graduation, Nick received a post-graduate certificate from Niagara College in 2017, specializing in Environmental Management & Assessment. Since joining Paterson Group in 2018, Nick has worked on numerous residential and commercial development projects, predominantly within the National Capital Region as well as various locations within Southeastern Ontario. His scope of work consists of conducting phase I & II environmental site assessments, field inspections, contaminated soil and groundwater field sampling, supervising the remediation of contaminated sites, as well as performing designated substance surveys and radon gas assessments.

EDUCATION

Honours Bachelor of Science in Earth & Environmental Science, 2016
McMaster University
Hamilton, ON

Post-Graduate Certificate in Environmental Management & Assessment, 2017
Niagara College
Niagara-on-the-Lake, ON

YEARS OF EXPERIENCE

With Paterson: 4

OFFICE LOCATION

9 Auriga Drive, Ottawa, Ontario, K2E 7T9

SELECT LIST OF PROJECTS

- Caivan Communities: The Ridge, Ottawa, ON (Site Remediation Coordinator & Supervisor).
- Residential High-Rise Development: 851 Richmond Road, Ottawa, ON (Site Remediation Coordinator & Supervisor)
- National Capital Business Park: 4055 & 4120 Russell Road, Ottawa, ON (Phase I & II Environmental Site Assessment)
- Residential High-Rise Development: 125 Hickory Street, Ottawa, ON (Phase I & II Environmental Site Assessment)
- Low-Rise Residential Development: 101 Pinhey Street, Ottawa, ON (Site Remediation Coordinator & Supervisor)
- High-Rise Residential Development: 2070 Scott Street, Ottawa, ON (Phase I & II Environmental Site Assessment)
- Mixed-Use Development: 875 Montreal Road, Ottawa, ON (Phase I & II Environmental Site Assessment)
- Kanata West Business Park, Ottawa, ON (Phase I Environmental Site Assessment)

PROFESSIONAL EXPERIENCE

September 2018 to present, **Junior Environmental Technical Specialist, Paterson Group, Ottawa, Ontario**

- Conducting Phase I and Phase II Environmental Site Assessments in accordance with CSA standards and O.Reg. 153/04.
- Responsible for the application of environmental, hydrogeological, and/or geotechnical principles and practices in the identification and delineation of soil and groundwater contamination plumes while ensuring compliance with federal, provincial, and/or municipal legal and regulatory requirements.
- Presenting analytical test results, interpretations, assessments, recommendations and/or conclusions in a final technical report.
- Field experience in the supervision of drilling and excavation contractors, inspection of aboveground and underground fuel storage tanks, soil and rock classification, soil and groundwater field sampling, as well as the collection of hazardous building materials and designated substances.
- Certified as a C-NRPP Radon Measurement Professional, with experience conducting interior radon gas assessments of residential buildings.
- Coordination and on-site supervision of soil and groundwater remediation activities for contaminated sites.
- Liaising with clients, contractors, consultants, and government officials.
- Coordination of contractors and field staff while directly reporting to senior management and client to ensure completion of project on schedule and within budget.

Karyn Munch, P.Eng. QP_{ESA} Senior Environmental Engineer

Karyn received her Bachelor's of Applied Science from Carleton University in 2002 in Environmental Engineering. Upon graduation Karyn began working as a consultant for Dessau Soprin Inc. After one year of working for Dessau, Karyn joined the Paterson Group in the Environmental Division. Karyn has worked for Paterson for 19 years and has accrued extensive field and office experience. Karyn's experience working in the field ranges from Phase I site reviews, Phase II investigations, Remediation site inspections and designated substance surveys. Through her eight years of field experience, Karyn has obtained invaluable knowledge on contractor relationships, budgets, time management, consultant/owner relation, quality data and information, and working with a variety of different personnel and situations. Since 2012, Karyn has moved into a more senior role by becoming a qualified person for environmental assessments, overseeing small to large scale environmental projects, which include, Phase I and II reports, Record of Site Conditions and Brownfield Applications. Karyn has assisted with Mark D'Arcy in the development of young staff and continuous improvement of Paterson internal systems.

EDUCATION

B.Eng. 2002, Environmental Engineering, Carleton University, Ontario, ON

LICENCE/ PROFESSIONAL AFFILIATIONS

Professional Engineers of Ontario

Ontario Society of Professional Engineers

Ottawa Geotechnical Group

YEARS OF EXPERIENCE

With Paterson: 19

With other Firms: 2

OFFICE LOCATION

154 Colonnade Road South,
Nepean, Ontario, K2E 7J5

SELECT LIST OF PROJECTS

- 409 MacKay, Ottawa, ON Phase I ESA, Phase II ESA, Phase III ESA, and Remediation Program (Project Manager)
- Redevelopment of 222 Beechwood Avenue, Ottawa, ON Phase I ESA, Phase II ESA, Phase III (Project Manager)
- 1000 Wellington Street West, Ottawa ON, Phase I ESA, Phase II ESA, Phase III ESA, Environmental Soil Remediation and filing of a Record of Site Condition (RSC) in the MECP Environmental Site Registry (Project Manager)
- 26 Stanley Avenue, Ottawa ON, Phase I ESA, Phase II ESA (Project Manager)
- Riverview Development – Kingston, ON, Phase I ESA, Phase II ESA, and filing of an RSC in the MECP Environmental Site Registry (Project Manager)
- Mixed-Use Redevelopment - Richmond Road, Phase I ESA, Phase II ESA, Soil Remediation Program (Project Manager)
- Ottawa University Desmarais Building, Ottawa, ON, Soil Remediation and Redevelopment (Project Manager)
- Rideau Centre Expansion, Ottawa, ON, Soil Remediation Program (Project Manager)
- Brownfields Applications – Residential and Commercial Redevelopment - Ottawa, Ontario
- Lees Avenue Remediation and Reconstruction, Ottawa, ON
- Phase I and Phase II Investigations in accordance with CSA standards and O.Reg 153/04

PROFESSIONAL EXPERIENCE

June 2011 to present, **Senior Environmental Engineer, Paterson Group Inc.**, Ottawa, Ontario

- Provide on-site environmental expertise for various soil and groundwater remediation projects including but not limited to the following: 222 Beechwood Remediation, 1000 Wellington Street West Remediation, 409 MacKay Street and Rideau Centre Expansion.
- Oversee Phase I and Phase II Investigations in accordance with CSA standards and O.Reg 153/04 on a variety of residential and commercial developments.
- Responsible for filing Records of Site Condition with the MOECC Environmental Site Registry.
- Preparation of submissions to the City of Ottawa's Brownfields Redevelopment Program.
- Problem solving to help advance or maintain project schedules.
- Complete environmental reports with recommendations for environmental concerns.
- Liaising with contractors, consultants and government officials.
- Provide cost estimates for environment field programs and construction costs.
- Review RFI's, submittals, monthly progress reports and other various construction related work.

June 2009 to June 2010, **Environmental Officer, Department of Indian and Northern Affairs (INAC)**, Ottawa, Ontario

- Provided guidance and support regarding various aspects of the Contaminated Sites Management Plan (CSMP) and the Canadian Accelerated Action Plan (CEAP), to regional INAC offices.
- Reported to Federal Contaminated Sites Action Plan (FCSAP) Secretariat on monthly and quarterly CSMP progress.
- Completion of various reporting requirements including Privy Council Office (PCO) requests regarding accelerated remediation projects, Annual Reference Level Updating, Internal Quarterly Reports and First Nation Land Management (FNLM) Class 3 Remediation Projects
- Composition and revision of Three-Year CSMP and the Contaminated Sites Program Renewal.
- Management of various databases including ESSIMS (internal to INAC), IDEA (Environment Canada) and CIDM (electronic filing system) and Federal Contaminated Sites Inventory (FCSI).
- Interacted on a regular basis with other federal departments, other INAC sectors, regional INAC offices and senior management.
- Participated in Aquatic Sites Working Group (ASWG), Contaminated Sites Management Working Group (CSMWG) and Environmental Learning Regime workshops/workgroups.

January 2003 to June 2009, **Environmental Engineer, Paterson Group**, Ottawa, Ontario

- Experience in coordination and management of a variety of environmental projects. Typical projects include Phase I-Environmental Site Assessments (ESAs), Phase II and III-Environmental Site Characterizations, Soil and Groundwater Remediation Programs, Designated Substance Surveys and the preparation of Records of Site Condition.
- Coordination of contractors and field staff while directly reporting to senior management and client throughout the project to ensure completion on schedule and within budget.
- Experience in collaborating with provincial and municipal bodies as well as sub-consultants, contractors and clients.
- Extensive field experience including the management of drilling and excavation contractors, inspection of aboveground and underground fuel storage tanks, soil classification, soil and groundwater sampling, collection of hazardous building materials and designated substances.
- Responsible for the application of environmental, hydrogeological and geotechnical principles and practices in the identification and delineation of soil and groundwater contamination plumes and ensuring compliance with federal, provincial and/or municipal legal and regulatory requirements.
- Present analytical test results, interpretations, assessments, recommendations and/or conclusions in a final technical report.

August 2002 – December 2002, **Junior Engineer, Dessau Soprin Inc.**, Ottawa, Ontario

Lebreton Flats Remediation and Infrastructure Project

- Responsible for supervision of weight-scale and record keeping for soil management practices.
- Managed excavation contractors to ensure soil quality control; daily reporting to project manager.