



FINAL

Phase One Environmental Site Assessment

10 and 20 Empress Avenue
Ottawa, Ontario

Prepared for:

**Dalhousie Non-Profit Housing
Cooperative Inc.**

211 Bronson Avenue, Suite 224
Ottawa, ON K1R 6H5

April 1, 2024

Pinchin File: 329062



Issued To: Dalhousie Non-Profit Housing Cooperative Inc.
Issued On: April 1, 2024
Pinchin File: 329062
Issuing Office: Kanata, ON

Author:

Alex Kelly, M.Sc.
Project Coordinator
613.592.3387
akelly@pinchin.com



Reviewer:

Scott Mather, P.Eng., QP_{ESA}
Director, Eastern Ontario
613.592.3387
smather@pinchin.com



TABLE OF CONTENTS

1.0 EXECUTIVE SUMMARY 1

2.0 INTRODUCTION..... 4

2.1 Phase One Property Information 4

3.0 SCOPE OF INVESTIGATION..... 5

4.0 RECORDS REVIEW 6

4.1 General 6

4.1.1 Phase One Study Area Determination 6

4.1.2 First Developed Use Determination 7

4.1.3 Local and Municipal Government 7

4.1.4 Fire Insurance Plans 8

4.1.5 Environmental Reports 9

4.2 Environmental Source Information 9

4.2.1 Environmental Database Search – ERIS..... 9

4.2.1.1 National Pollutant Release Inventory 9

4.2.1.2 Ontario Inventory of PCB Storage Sites 9

4.2.1.3 National PCB Inventory 10

4.2.1.4 Certificates of Approval..... 10

4.2.1.5 Environmental Compliance Approvals, Permits to Take Water and
 Certificates of Property Use 10

4.2.1.6 Inventory of Coal Gasification Plants..... 11

4.2.1.7 Environmental Incidents, Orders, Offences and Spills 11

4.2.1.8 Waste Management Records 11

4.2.1.9 Fuel Storage Tanks 12

4.2.1.10 Notices and Instruments 13

4.2.1.11 Areas of Natural Significance 13

4.2.1.12 Landfill Information 13

4.2.2 Ministry of the Environment, Conservation and Parks Freedom of Information
 Search..... 13

4.2.3 Technical Standards and Safety Authority Search 14

4.2.4 Property Underwriters’ Reports and Plans 14

4.2.5 City Directories..... 15

4.3 Physical Setting Sources 15

4.3.1 Aerial Photographs 15

4.3.2 Topography, Hydrology and Geology 16

4.3.3 Fill Materials 17

4.3.4 Water Bodies, Areas of Natural Significance and Groundwater Information 17

4.3.5 Well Records..... 17

4.4 Site Operating Records 17

5.0 INTERVIEWS..... 18

6.0 SITE RECONNAISSANCE 18

6.1 General Requirements 18

6.2 Specific Observations at Phase One Property 19

6.2.1 Description of Buildings and Structures 19

6.2.2 Description of Below-Ground Structures 19

6.2.3 Description of Tanks 19



6.2.4	Potable and Non-Potable Water Sources	20
6.2.5	Description and Location of Underground Utilities	20
6.2.6	Details of Heating System	20
6.2.7	Details of Cooling System	20
6.2.8	Details of Drains, Pits and Sumps	20
6.2.9	Unidentified Substances within Buildings and Structures	20
6.2.10	Details of Staining and Corrosion	20
6.2.11	Details of On-Site Wells	21
6.2.12	Details of Sewage Works	21
6.2.13	Details of Ground Cover	21
6.2.14	Details of Current or Former Railways	21
6.2.15	Areas of Stained Soil, Vegetation and Pavement	21
6.2.16	Areas of Stressed Vegetation	21
6.2.17	Areas of Fill and Debris Materials	21
6.2.18	Potentially Contaminating Activities	21
6.2.19	Unidentified Substances Outside Buildings and Structures	22
6.2.20	Surrounding Land Uses	22
6.3	Enhanced Investigation Property	23
6.4	Written Description of Investigation	24
6.4.1	Phase One Property	24
6.4.2	Phase One Study Area Outside of Phase One Property	25
7.0	REVIEW AND EVALUATION OF INFORMATION	26
7.1	Current and Past Uses	26
7.2	Potentially Contaminating Activities	27
7.3	Areas of Potential Environmental Concern	29
7.4	Phase One Conceptual Site Model	29
8.0	CONCLUSIONS	32
8.1	Signatures	33
8.2	Terms and Limitations	33
9.0	REFERENCES	34
10.0	APPENDICES	1



APPENDICES

APPENDIX A	Figures
APPENDIX B	Photographs
APPENDIX C	Opta Records
APPENDIX D	Historical Land Use Inventory
APPENDIX E	ERIS Report
APPENDIX F	MECP FOI Search Response
APPENDIX G	TSSA Response
APPENDIX H	Maps

FIGURES

Figure 1	Key Map
Figure 2	Phase One Study Area
Figure 3	Potentially Contaminating Activities



1.0 EXECUTIVE SUMMARY

Pinchin Ltd. (Pinchin) was retained by Dalhousie Non-Profit Housing Cooperative Inc. (Client) to complete a Phase One Environmental Site Assessment (Phase One ESA) of the property located at 10 and 20 Empress Avenue in Ottawa, Ontario (hereafter referred to as the Site or Phase One Property). The Phase One Property is presently developed with two, two-storey multi-tenant residential buildings (Site Buildings A and B).

Pinchin conducted this Phase One ESA in accordance with Part VII and Schedule D of the Province of Ontario's *Environmental Protection Act R.S.O. 1990, c. E.19* and *Ontario Regulation 153/04: Records of Site Condition – Part XV.1 of the Act*, and last amended by Ontario Regulation 274/20 on July 1, 2020 (O. Reg. 153/04). The purpose of the Phase One ESA was to assess the potential presence of environmental impacts at the Phase One Property due to activities at and near the Phase One Property.

This Phase One ESA was conducted at the request of the Client as a condition for a Site Plan Approval (SPA) application with the City of Ottawa.

The scope of work for this Phase One ESA was consistent with O. Reg. 153/04 and was comprised of the following:

- **A Records Review:** Reviewed available current and historical information sources pertaining to the Phase One Property and Phase One Study Area including the use of, but not limited to, aerial photographs, Fire Insurance Plans (FIPs), city directories and a regulatory data base search. Regulatory agencies were also contacted to identify if any records of environmental non-compliance or other information associated with the environmental condition of the Phase One Property exists, including searches of the Ministry of the Environment, Conservation and Parks and Technical Standards and Safety Authority records;
- **Interviews:** Conducted interviews with the Site Representatives (see Section 5.0) to determine if any current or historical operations have caused a concern with respect to the environmental condition of the Phase One Property and the surrounding properties within the Phase One Study Area;
- **Site Reconnaissance:** Completed a visual assessment of the Phase One Property and the surrounding properties within the Phase One Study Area (from publicly-accessible areas) including any associated buildings and/or facilities for the purpose of identifying the presence of potentially contaminating activities (PCAs);
- **Evaluation:** Evaluated the information gathered from the records review, interviews and Site reconnaissance;



- Reporting: Prepared a Phase One ESA report; and
- Submission: Submitted the Phase One ESA report to the Client.

The Phase One Property consists of two legal plots situated at the municipal addresses of 10 and 20 Empress Avenue, Ottawa, Ontario, which is currently owned by Dalhousie Non-Profit Housing Cooperative Inc. The Phase One Property is located immediately west of Empress Avenue, approximately 40 metres (m) southeast of the intersection of Albert Street and Empress Avenue.

To the best of Pinchin's knowledge, the Phase One Property was developed prior to 1878. A review of the FIPs determined that the Phase One Property was developed prior to 1878. The 1878 FIP is the earliest available indication of the first developed use of the Phase One property with two buildings that were different in size and configuration to the present-day Site Buildings located on the Phase One Property. Therefore, it is Pinchin's opinion that the first developed use of the Phase One Property was developed prior to 1878.

The date of the first developed use of the Phase One Property was determined through a review of FIPs. No other information was reviewed by Pinchin during the records review, or obtained during the Site reconnaissance or interviews which would have resulted in a different interpretation of the date of first developed use of the Phase One Property.

20 PCAs were identified within the Phase One Study Area, outside of the Phase One Property:

- The property located approximately 70 metres (m) southeast of the Phase One Property is located within the Waste Generator Database Review Area and was listed within the O. Reg. 347 Waste Generators database search results as a waste generator;
- A railway line was observed to be oriented in a northeast-southwest direction approximately 140 m northwest of the Phase One Property;
- A total of 17 pole-mounted oil-cooled transformers located within 250 m of the Phase One Property; and
- A former retail fuel outlet with an associated underground storage tank was located approximately 80 m west of the Phase One Property in 1958.

However, no evidence of spills or historical spills (i.e., staining) observed in the vicinity of the transformers and no issues of potential environmental concern (i.e., spills) were noted for the transformers within the Environmental Risk Information Service Ltd. (ERIS) report. Based on the above-noted information; Pinchin's observations during the Site reconnaissance (i.e., cleanliness and no staining/spills); the nature of operations; redevelopment of these properties; time elapsed; the distance between these properties and the Phase One Property; and the inferred groundwater flow direction, it is Pinchin's opinion that these PCAs do not represent areas of potential environmental concern (APECs) for the Phase One Property.



Two PCAs (PCAs #1 and 2) were identified on the Phase One Property which represent APECs on-Site:

- PCA #1 (Item 28: Gasoline and Associated Products Storage in Fixed Tanks – the Site Representative indicated that the Site Buildings were historically heated by fuel oil, stored in four aboveground storage tanks located in the basements of the Site Buildings, which were removed prior to the 1990s); and
- PCA #2 (Item 23: Fire Retardant Manufacturing, Processing and Bulk Storage - A fire occurred on the Phase One Property and over several kilometres surrounding the Phase One Property in April 1990).

Although these two PCAs have resulted in APECs at the Phase One Property, any potential impacts resulting from the ASTs and on-Site fire can be addressed at the time of Site redevelopment via a verification soil sampling program, which will be provided under separate cover for review and implementation.

As such, it is Pinchin's opinion that the Phase One Property is suitable for the purpose of filing a Site Plan Approval with the City of Ottawa based only on the completion of this Phase One ESA report.

It should be noted that the references and sources for the information used in evaluating the Phase One Property are provided in the relevant sections of this report. Specific references are also summarized in Section 9.0.

This Executive Summary is subject to the same standard limitations as contained in the report and must be read in conjunction with the entire report.



2.0 INTRODUCTION

A Phase One ESA is defined as a systematic qualitative process to determine whether a particular property is, or may be subject to, actual or potential contamination. Under the Province of Ontario's *Environmental Protection Act R.S.O. 1990, c. E.19* (EPA) and *Ontario Regulation 153/04: Records of Site Condition – Part XV.1 of the Act*, and last amended by Ontario Regulation 274/20 on July 1, 2020 (O. Reg. 153/04), the purpose of a Phase One ESA is two-fold:

- To obtain and review records that relate to the Phase One Property, and to the current and past uses of and activities at or affecting the Phase One Property, in order to determine if an area of potential environmental concern (APEC) exists and to interpret any APEC; and
- To obtain and review records that relate to properties in the Phase One Study Area, other than the Phase One Property, in order to determine if a potentially contaminating activity (PCA) exists and interpret whether any such PCA results in an APEC at the Phase One Property.

This Phase One ESA was conducted at the request of the Client as a condition for a Site Plan Approval application with the City of Ottawa.

A Phase One ESA does not include sampling or testing of environmental media or building materials. The study period for this assessment was during July 2023, which included the records review, Site reconnaissance, interviews and reporting.

2.1 Phase One Property Information

The Phase One Property consists of two legal plots situated at the municipal addresses of 10 and 20 Empress Avenue, Ottawa, Ontario, which is currently owned by Dalhousie Non-Profit Housing Cooperative Inc. The Phase One Property is located immediately west of Empress Avenue, approximately 40 metres (m) southeast of the intersection of Albert Street and Empress Avenue, as shown on Figure 1 (all Figures are provided in Appendix A and all appendices are provided in Section 10.0). A plan showing the Phase One Study Area for which this Phase One ESA applies to is outlined on Figure 2. PCAs identified within the Phase One Study Area are depicted on Figure 3. Photographs of the Phase One Property and surrounding properties are presented in Appendix B.



Pertinent details of the Phase One Property are provided in the following table:

Detail	Source / Reference	Information
Legal Description	Legal Survey Drawing provided by the Client	Lot 5 and Part of Lot 6, Registered Plan 7
Municipal Addresses	Client	10 and 20 Empress Avenue, Ottawa, Ontario K1R 7E8
Parcel Identification Number (PIN)	Legal Survey Drawing provided by the Client	PIN 04111-0052
Current Owner	Client	Dalhousie Non-Profit Housing Cooperative Inc.
Current Occupants	Client	Multi-tenant residential occupants
Client	Authorization to Proceed, Limitation of Liability & Terms of Engagement Form	Dalhousie Non-Profit Housing Cooperative Inc.
Client Contact Information	Authorization to Proceed, Limitation of Liability & Terms of Engagement Form	Dean Philip Michaud c/o Dalhousie Non-Profit Housing Cooperative Inc. 211 Bronson Avenue, Suite 224 Ottawa, ON K1R 6H5
Site Area	Site Representatives	0.13 hectares (0.33 acres)

3.0 SCOPE OF INVESTIGATION

Pinchin conducted this Phase One ESA in accordance with O. Reg. 153/04, in particular Part VII and Schedule D of O. Reg. 153/04. The Phase One ESA scope of work was comprised of the following:

- A Records Review: Reviewed available current and historical information sources pertaining to the Phase One Property and Phase One Study Area including the use of, but not limited to aerial photographs, Fire Insurance Plans (FIPs), city directories and a regulatory data base search. Regulatory agencies were also contacted to identify if any records of environmental non-compliance or other information associated with the environmental condition of the Phase One Property exists, including searches of the Ministry of the Environment, Conservation and Parks (MECP) and Technical Standards and Safety Authority (TSSA) records;
- Interviews: Conducted interviews with the Site Representatives (see Section 5.0) to determine if any current or historical operations have caused a concern with respect to the environmental condition of the Phase One Property and the surrounding properties within the Phase One Study Area;



- Site Reconnaissance: Completed a visual assessment of the Phase One Property and the surrounding properties within the Phase One Study Area (from publicly-accessible areas) including any associated buildings and/or facilities for the purpose of identifying the presence of PCAs;
- Evaluation: Evaluated the information gathered from the records review, interviews and Site reconnaissance;
- Reporting: Prepared a Phase One ESA report; and
- Submission: Submitted the Phase One ESA report to the Client.

4.0 RECORDS REVIEW

4.1 General

Identified on and off-Site PCAs described in this and subsequent report Sections are depicted on Figure 3.

A Phase One ESA does not include sampling or testing of environmental media or building materials. The study period for this assessment was during July 2023, which included the records review, Site reconnaissance, interviews and reporting. A Site reconnaissance was completed on July 4, 2023, by a Pinchin representative under the direct supervision of a Qualified Person (QP). During the Site reconnaissance, Pinchin accessed the accessible areas of the interior of Site Building A and all exterior areas of the Phase One Property. Site areas not accessed during the Site reconnaissance included the interior of Site Building B due to the Site Representative not having access at the time of the Site reconnaissance. Pinchin did not access any areas within the surrounding Phase One Study Area with the exception of publicly-accessible roads and sidewalks. Select photographs taken during the Site reconnaissance of the Phase One Property and the surrounding properties within the Phase One Study Area are presented in Appendix B.

4.1.1 Phase One Study Area Determination

Based on a review of the available historical information and observations made during the Site reconnaissance for the properties greater than 250 m, but less than 1 kilometre (km), from the Phase One Property boundary, Pinchin did not note or observe any significant potentially contaminating properties that should be included as part of this assessment (e.g., landfills, large industrial manufacturers, etc.). As such, the Phase One Study Area consisted of the Phase One Property, as well as all properties situated wholly, or partly, within 250 m from the nearest point of a boundary of the Phase One Property, in order to meet the requirements set forth in O. Reg. 153/04.



4.1.2 *First Developed Use Determination*

The first developed land use of the Phase One Property is defined by O. Reg. 153/04 to be the earlier of:

- The first use of a Phase One Property in or after 1875 that resulted in the development of a building or structure on the property; and
- The first potentially contaminating use or activity on the Phase One Property.

A review of the FIPs determined that the Phase One Property was developed prior to 1878. The 1878 FIP is the earliest available indication of the first developed use of the Phase One property with two buildings that were different in size and configuration to the present-day Site Buildings located on the Phase One Property. Therefore, it is Pinchin's opinion that the first developed use of the Phase One Property was developed prior to 1878.

The date of the first developed use of the Phase One Property was determined through a review of FIPs. No other information was reviewed by Pinchin during the records review, or obtained during the Site reconnaissance or interviews which would have resulted in a different interpretation of the date of first developed use of the Phase One Property.

4.1.3 *Local and Municipal Government*

Inquiries were made to the City of Ottawa to conduct a search within their Historical Land Use Inventory (HLUI) and environmental (i.e., violations, sewer-use infractions, spills or leaks, waste disposal sites, etc.) databases for information concerning the Site and Site area. The HLUI database contains information concerning land uses within the City of Ottawa that may have the potential to impact soil and/or groundwater.

Based on Pinchin's review of the HLUI report, no PCAs were identified on the Phase One Property.

Based on Pinchin's review of the HLUI report, the following PCA was identified outside of the Phase One Property, within the Phase One Study Area:

- A former retail fuel outlet (RFO) (i.e., Ottawa Regent Service Station – McColl-Frontenac Oil Co.) was located at 710 Albert Street and registered with a 13,620-Litre (L) underground storage tank (UST) in 1958. This property is located 80 m west of the Phase One Property and is situated hydraulically down/transgradient of the Phase One Property relative to the inferred groundwater flow direction. Based on the time elapsed, re-development of this property, the distance between this property and the Site, and the inferred groundwater flow direction, it is Pinchin's opinion that this PCA does not represent an APEC at the Phase One Property; and



- A fire occurred on the Phase One Property and over several kms surrounding the Phase One Property in April 1990. As such, it is Pinchin's opinion that this PCA does represent an APEC at the Phase One Property; however, any potential impacts resulting from the fire can be addressed at the time of Site redevelopment via a verification soil sampling program, which will be provided as a separate document for review and implementation.

A copy of the HLUI report is provided in Appendix D.

4.1.4 Fire Insurance Plans

Pinchin contacted Opta Information Intelligence (Opta) to obtain FIPs related to the Phase One Property and the Phase One Study Area. Opta provided Pinchin with FIPs dated 1878, 1888, 1901, 1912, 1915, 1922, 1948 and 1956 (see Appendix C).

Based on Pinchin's review of the FIPs, the following was noted:

1878 and 1888

- Three buildings that were different in size and configuration than the present-day Site Buildings were evident on-Site with the municipal addresses of 10, 12, 16 and 18 Victoria Avenue; and
- The surrounding area of the Phase One Property appeared to consist primarily of residential dwellings and vacant undeveloped land. The Phase One Property was bounded to the east by Victoria Avenue.

1901

- The Phase One Property appeared to consist of vacant undeveloped land with no municipal addresses. It should be noted that the previous three on-Site buildings were no longer evident on-Site; and
- The surrounding area of the Site was similar to 1878 and 1888. The Phase One Property was bounded to the east by Victoria Avenue.

1912-1956

- Two buildings that were similar in size and configuration to the present-day Site Buildings were evident on-Site with the municipal addresses of 10, 12, 14, 16, 18 and 20 Empress Avenue; and
- The surrounding area of the Site appeared to consist primarily of residential dwellings and an institutional building. The Phase One Property was bounded to the east by Empress Avenue.



4.1.5 Environmental Reports

The Client informed Pinchin that no previous environmental reports were available for the Phase One Property or for adjacent properties within the Phase One Study Area. None of the other information sources accessed by Pinchin had previous environmental reports for the Phase One Property or adjacent properties within the Phase One Study Area available for review.

4.2 Environmental Source Information

Pinchin reviewed the historical use of the Phase One Study Area through the use of publicly available archives and databases, as well as through requesting information from regulatory agencies. The following provides a summary of the information obtained from these sources.

4.2.1 Environmental Database Search – ERIS

Pinchin retained to Environmental Risk Information Service Ltd. (ERIS) to search all available federal, provincial and private source databases for information pertaining to the Phase One Study Area. Unless otherwise noted, information obtained from the ERIS database search was reviewed for the entire Phase One Study Area. A copy of the ERIS report is provided in Appendix E and the results of the database search are described in the following sections.

4.2.1.1 National Pollutant Release Inventory

ERIS completed a search of the federal databases for information regarding the National Pollutant Release Inventory (NPRI). This database contains comprehensive national data regarding releases to air, water, or land, and waste transfers for recycling for more than 300 listed substances and identifies information such as the approximate location, type and quantity of contaminant, date of release, and media impacted.

Pinchin reviewed the ERIS report for NPRI information and found no records regarding the Phase One Study Area.

4.2.1.2 Ontario Inventory of PCB Storage Sites

The MECP's Waste Management Branch maintains an inventory of polychlorinated biphenyl (PCB) storage sites within Ontario. Ontario Regulation 11/82 and Ontario Regulation 347 (O. Reg. 347), made under the EPA, require the registration of inactive PCB storage equipment and/or disposal sites of PCB waste with the MECP. This database contains information on waste quantities, major and minor sites storing liquid or solid waste, and a waste storage inventory.



ERIS completed a search of the Ontario Inventory of PCB Storage Sites for information regarding PCB storage and found no information regarding the Phase One Study Area.

4.2.1.3 National PCB Inventory

Environment Canada maintains an inventory of in-use PCB-containing equipment at federal, provincial and private facilities in Canada, and of out-of-service PCB-containing equipment and PCB waste owned by the federal government or federally regulated industries.

ERIS completed a search of the National PCB Inventory and found no information regarding the Phase One Study Area.

4.2.1.4 Certificates of Approval

ERIS completed a search of the MECP database for information regarding Certificates of Approval (Cs-of-A). The MECP maintains a database of approved Cs-of-A for Air & Noise, Industrial Sewage, Municipal & Private Sewage, Waste Management Systems and Renewable Energy Approvals. Prior to November 1, 2011, the MECP mandated that any facility that released emissions to the atmosphere, discharged contaminants to ground or surface water, provided potable water supplies, or stored, transported or disposed of waste, must have a C-of-A before it could operate lawfully. The MECP no longer issues Cs-of-A, which were replaced by Environmental Compliance Approvals (ECAs) as of November 1, 2011. O. Reg. 153/04 indicates that information from the C-of-A database only needs to be obtained for the Phase One Property and properties adjacent to the Phase One Property.

The ERIS search of the C-of-A database identified no information regarding Cs-of-A for the Phase One Property or for properties adjacent to the Phase One Property.

4.2.1.5 Environmental Compliance Approvals, Permits to Take Water and Certificates of Property Use

ERIS completed a search of the MECP database for information regarding ECAs, permits including Permits to Take Water (PTTWs) and Certificates of Property Use (CPUs). O. Reg. 153/04 indicates that information from these databases only needs to be obtained for the Phase One Property and properties adjacent to the Phase One Property. Details regarding these databases are provided in the ERIS report in Appendix E.

The ERIS database search identified no information regarding ECAs, PTTWs or CPUs for the Phase One Property and properties adjacent to the Phase One Property.



4.2.1.6 Inventory of Coal Gasification Plants

ERIS searched the following publications prepared for the MECP by Intera Technologies Inc. for information on industrial sites that formerly operated as coal gasification plants, and industrial sites that produced or used coal tar and other related tars:

- “*Inventory of Coal Gasification Plant Waste Sites in Ontario*”, dated April 1987; and
- “*Inventory of Industrial Sites Producing or Using Coal Tar and Related Tars in Ontario*”, dated November 1988.

The ERIS search yielded no records of former coal gasification plants or the production or use of coal tar and related tars within the Phase One Study Area.

4.2.1.7 Environmental Incidents, Orders, Offences and Spills

ERIS completed a search of the various provincial and federal databases for information regarding environmental incidents, orders, offences and spills. O. Reg. 153/04 indicates that information from these databases only needs to be obtained for the Phase One Property and properties adjacent to the Phase One Property. Details regarding the searched databases are provided in the ERIS report in Appendix E.

The ERIS database search revealed no records of environmental incidents, orders, offences or spills for the Phase One Property and properties adjacent to the Phase One Property.

4.2.1.8 Waste Management Records

Waste Generators

ERIS completed a search of the O. Reg. 347 Waste Generators database for information regarding waste generation. O. Reg. 347 defines a waste generation site as any site, equipment and/or operation involved in the production, collection, handling and/or storage of regulated wastes. A generator of regulated waste is required to register the waste generation site and each waste produced, collected, handled or stored at the site. This database contains the registration number, company name and address of registered generators including the types of hazardous wastes generated. It includes data on waste generating facilities such as drycleaners, waste treatment and disposal facilities, machine shops, electric power distribution, etc. The database search results provide a summary of available waste generation information for the registered sites for all years from 1986 to the present.

O. Reg. 153/04 indicates that information from the Waste Generator database only needs to be obtained for the Phase One Property and properties adjacent to the Phase One Property. However, in addition to the Phase One Property and adjacent off-Site properties, Pinchin reviewed the database for waste generators within 50 m transgradient and 100 m upgradient of the Phase One Property with respect to the



inferred groundwater flow direction. The area reviewed will be referred to as the Waste Generator Database Review Area.

The ERIS search of the O. Reg. 347 Waste Generators database found the following information regarding the Waste Generator Database Review Area:

- Various operations (i.e., Saint-Vincent Hospital, SCO Health Service and Bruyere Continuing Care Inc.), located at 60 Cambridge Street North, have been registered with the MECP as generators (Generator #s ON0386700 and ON0763900) of various hazardous wastes since 1986. Based on a review of Pinchin's in-house MECP Waste Generator database, approximately 150,116 kilograms of various hazardous wastes were generated at this property between 1986 and 2021. This property is located approximately 70 m southeast of the Phase One Property. Based on the nature of operations (i.e., hospital), as well as the distance between this property and the Phase One Property, it is Pinchin's opinion that this PCA does not represent an APEC at the Phase One Property.

Waste Receivers

ERIS completed a search of the O. Reg. 347 Waste Receivers database for information regarding waste receivers. O. Reg. 347 defines a waste receiving site as any site or facility to which waste is transferred by a waste carrier. A receiver of regulated waste is required to register the waste receiving facility. This database contains registered receivers of regulated wastes, identified by registration number, company name and address, and includes receivers of waste such as landfills, incinerators, transfer stations, PCB storage sites, sludge farms and water pollution control plants.

O. Reg. 153/04 indicates that information from the Waste Receivers database only needs to be obtained for the Phase One Property and properties adjacent to the Phase One Property. However, in addition to the Phase One Property and adjacent off-Site properties, Pinchin reviewed the database for waste receivers within 50 m transgradient and 100 m upgradient of the Phase One Property with respect to the inferred groundwater flow direction. The area reviewed will be referred to as the Waste Receivers Database Review Area.

The ERIS search of the O. Reg. 347 Waste Receivers database found no information regarding the Waste Receivers Database Review Area.

4.2.1.9 Fuel Storage Tanks

ERIS completed a search of various private, provincial and federal databases for information regarding chemical storage tanks, as well as private and retail fuel storage tanks. Details regarding the searched databases are provided in the ERIS report in Appendix E.



The ERIS search of the chemical and fuel storage tank databases found no information regarding the Phase One Study Area.

4.2.1.10 *Notices and Instruments*

ERIS completed a search of the provincial Environmental Registry for records pertaining to proposals, decisions, and exceptions regarding policies, Acts, instruments, or regulations that could significantly affect the environment. ERIS also searched the Record of Site Condition (RSC) database for filed RSCs.

The ERIS database search of the Environmental Registry and Record of Site Condition database found no records for the Phase One Property and the Phase One Study Area.

4.2.1.11 *Areas of Natural Significance*

ERIS reviewed available databases and records to assess whether any parks, wetlands, conservation areas, or other areas of natural significance, are located within the Phase One Study Area. The Area of Natural & Scientific Interest map is included in the ERIS report in Appendix E. In addition, Pinchin reviewed information provided on the Ministry of Natural Resources and Forestry's (MNRF) Natural Heritage Information Centre (NHIC) website. No areas of natural significance were identified within the Phase One Study Area from these information sources.

4.2.1.12 *Landfill Information*

ERIS reviewed available private and provincial databases for records of any current or inactive landfills and waste disposal sites within the Phase One Study Area. Details regarding the searched databases are provided in the ERIS report in Appendix E.

The ERIS search of the landfill and waste disposal sites databases found no information regarding the Phase One Study Area.

4.2.2 *Ministry of the Environment, Conservation and Parks Freedom of Information Search*

The MECP Freedom of Information and Protection of Privacy Office in Toronto, Ontario was contacted to determine if records exist for environmental matters such as orders, spills, previous investigations, prosecutions, registered PCB waste storage sites, waste generators, waste receivers, Cs-of-A and ECAs associated with the Phase One Property. Based on written correspondence with the MECP dated July 20, 2023, no information was on file with respect to the Site. A copy of the MECP response is provided in Appendix F of this report.



Pinchin conducted a search of the MECP Brownfield Environmental Site Registry as part of the searches completed. According to the search, an RSC has not been field for the Site or neighbouring properties within a 150 m radius of the Site.

4.2.3 Technical Standards and Safety Authority Search

The TSSA is the regulatory body that governs the safe handling and storage of fuel in Ontario. All storage of gasoline, diesel and fuel oil is subject to the Technical Standards and Safety Act. The Technical Standards and Safety Act and its relevant documents and regulations (e.g., *Liquid Fuels Handling Code*, *Ontario Regulation 213/01 – Fuel Oil*, *Ontario Regulation 217/01 – Liquid Fuels*) require that all fuel storage devices such as aboveground storage tanks (ASTs) and USTs be registered with the TSSA.

The TSSA was contacted to complete an archival search for the Site, in order to establish the status of the Phase One Property with respect to its historical files, to identify outstanding instructions, tank registrations, incident reports, fuel/oil spills or contamination records. Based on letter responses from the TSSA on July 20, 2023, no information was on file with respect to the Site. Copies of the TSSA responses are provided in Appendix G of this report.

4.2.4 Property Underwriters' Reports and Plans

Property Underwriters' Reports (PURs) and Property Underwriters' Plans (PUPs) provide detailed information on a site-specific basis, including descriptions of building construction, heating sources, production processes, and the presence of any hazardous chemicals or materials which may have been historically stored on the Phase One Property. They also indicate the presence of environmental hazards such as electrical rooms, transformers, boilers and storage tanks. Information provided on PURs and PUPs includes the location, capacity, and contents of ASTs, USTs, chemical storage and other forms of environmental hazards.

Pinchin contacted Opta to obtain copies of PURs and PUPs related to the Phase One Property. A response was received from Opta dated July 7, 2023, which indicated that no PURs or PUPs for the Phase One Property were available. The Opta response is provided in Appendix C.



4.2.5 City Directories

City directories for the years 1870 to 2011 were reviewed by Pinchin at the Library and Archives of Canada in Ottawa, Ontario. It should be noted that no city directories were available for the Phase One Property prior to 1870 or subsequent to 2011. A summary of information obtained with respect to the Site is provided in the following table:

Year(s)	Occupant Listings for Site Address
1870-1960.	Site not listed.
1965-2000.	10 Empress Avenue: Residential listing. 20 Empress Avenue: Residential listing.
2005/2006.	10 Empress Avenue: Not listed. 20 Empress Avenue: Residential listing.
2011.	Site not listed.

In general, the city directories indicated that the surrounding area has historically consisted of commercial, community, institutional and residential land uses since at least 1870. No historical operations of potential environmental concern were identified.

4.3 Physical Setting Sources

4.3.1 Aerial Photographs

Pinchin reviewed aerial photographs of the Phase One Property and surrounding properties within the Phase One Study Area to assess the potential for historical PCAs. A copy of an aerial photograph dated 1944 was obtained from the National Air Photo Library in Ottawa, Ontario and reviewed by Pinchin. In addition, copies of digital aerial photographs dated 1928, 1958, 1965, 1976, 1991, 2002, 2011 and 2021 were reviewed on the City of Ottawa e-map website (<https://maps.ottawa.ca/geoOttawa/>) by Pinchin. The 1928 aerial photograph was the earliest available aerial photograph of the Phase One Study Area.

Efforts were made by Pinchin to obtain aerial photographs that:

- Illustrated the period between initial development of the Phase One Property to the present;
- Identified buildings and structures present on the Phase One Property since initial development;
- Identified PCAs within the Phase One Study Area; and
- Identified APECs on the Phase One Property.



It should be noted that accurate details could not be determined from some of the aerial photographs due to the large reference scale and the low resolution of the photographs.

A summary of information obtained with respect to the Phase One Property from a review of the available aerial photography is provided in the following table:

Year of Photograph	Phase One Property
1928-2021.	Two buildings that were similar in size and configuration to the present-day Site Buildings were evident on the Phase One Property.

Based on the aerial photographs reviewed for the Phase One Property and the surrounding area, it appears that the Phase One Property was developed prior to 1928.

The aerial photograph review did not identify any PCAs within the Phase One Study Area, including the Phase One Property.

4.3.2 *Topography, Hydrology and Geology*

The elevation of the Phase One Property, based on information obtained from the Ontario Base Map series, is approximately 61 m above mean sea level (mamsl). The general topography in the local and surrounding area is generally flat and the Phase One Property is at a similar elevation to the adjacent/surrounding properties. No bedrock outcrops were observed on-Site or in the surrounding area.

A review of the available physiographical data indicates that the Phase One Property and the surrounding properties located within the Phase One Study Area are located within alluvial deposits consisting of stratified gravel, sand, silt and clay. Bedrock is expected to consist of sedimentary rocks consisting of limestone, dolomite, shale, argillite, sandstone, quartzite, and/or grit. The topography is considered to be mainly flat to rolling low local relief with dry surface water drainage conditions.

Based on general hydrogeological principles and Pinchin's familiarity with subsurface conditions at and near the Phase One Property and the surrounding properties within the Phase One Study Area, the unconfined groundwater beneath the Phase One Property is expected to flow in a northwest direction. The nearest surface water body is the Ottawa River located approximately 725 m northwest of the Phase One Property at an elevation of approximately 58 mamsl.



Copies of pertinent maps, illustrating local topographical, hydrogeological and drainage features are provided in Appendix H.

4.3.3 Fill Materials

The historical records review provided no information regarding the presence of fill material at the Phase One Property.

Although the Phase One ESA did not identify any historical or current fill material at the Phase One Property, potential future development plans should incorporate the appropriate procedures for the characterization of soils that may require off-Site disposal. Further assessment and/or costs may be incurred through re-development of the Phase One Property and/or change in land use scenarios.

4.3.4 Water Bodies, Areas of Natural Significance and Groundwater Information

The nearest surface water body is the Ottawa River located approximately 725 m northwest of the Phase One Property at an elevation of approximately 58 mamsl.

A review of the Area of Natural & Scientific Interest map prepared by ERIS (see Appendix E) and information provided on the MNRF's NHIC website did not identify any provincial parks, wetlands, conservation areas, or other areas of natural significance, within the Phase One Study Area.

The records review did not identify the presence of wells within the Phase One Study Area that supply water for human consumption or for agricultural purposes. Details regarding these wells are provided in the ERIS report in Appendix E.

4.3.5 Well Records

The Water Well Information System database search did not identify any water well records for the Phase One Property but did identify 16 water well records within the Phase One Study Area outside of the Phase One Property. Details regarding these off-Site wells, including stratigraphic information, depth to bedrock and/or depth to the water table, are provided in the ERIS report included in Appendix E.

4.4 Site Operating Records

The Phase One Property is not an Enhanced Investigation Property (see Section 6.3). As such, Site operating records were not reviewed as part of the Phase One ESA.



5.0 INTERVIEWS

Pinchin interviewed individuals knowledgeable of the Phase One Property and its history to obtain or confirm information regarding the environmental condition of the Phase One Property. The following individual provided information regarding the history of the Phase One Property and the surrounding properties within the Phase One Study Area to the best of their knowledge:

Person Interviewed	Relationship to Phase One Property	Date and Place of Interview	Interview Method
James Flynn	Treasurer, Dalhousie Co-op Board of Directors	July 5, 2023 (Phase One Property)	Email correspondence following Site reconnaissance

James Flynn was chosen to be interviewed given that they are most familiar with the recent operational history of the Phase One Property. This individual is hereafter referred to as the “Site Representative” and accompanied the Pinchin representative (Alex Kelly) during the Site reconnaissance.

Pinchin compared the information obtained from the interviews with information obtained from the historical records. The information provided by the interviewee was corroborated by the available historical records. As such, Pinchin has no concerns regarding the validity of the information provided by the individual interviewed for the Phase One ESA.

With respect to PCAs and APECs, no additional information was obtained from the interviews other than that documented elsewhere in this report.

6.0 SITE RECONNAISSANCE

6.1 General Requirements

A visual assessment of the Phase One Property and the surrounding properties within the Phase One Study Area was conducted for the purpose of identifying the presence of possible PCAs and associated APECs.

The Site reconnaissance was completed on July 4, 2023, by a Pinchin representative (Alex Kelly), under the direct supervision of Pinchin’s QP overseeing this project. Pinchin visited the Phase One Property and surrounding properties within the Phase One Study Area to document environmental conditions. During the Site reconnaissance, Pinchin viewed all accessible areas within the Phase One Property, and viewed publicly-accessible portions of the adjacent lands for the presence of actual or potential issues of environmental concern.



The Site reconnaissance was conducted between the hours of 9:30 AM to 11:00 AM. During the Site reconnaissance, the ground surface was dry, the weather was sunny and the ambient temperature was approximately 22° Celsius. The Phase One Property reconnaissance was conducted on foot. During the Site reconnaissance, Pinchin accessed Site Building B and all exterior areas of the Phase One Property. Site areas not accessed during the Site reconnaissance included Site Building A due to no access to the Site Building at the time of the Site reconnaissance. Further details regarding on-Site operations are provided throughout Section 6.2 of this report.

Photographs taken during the Site reconnaissance that illustrate the Phase One Property and Phase One Study Area are provided in Appendix B.

6.2 Specific Observations at Phase One Property

6.2.1 Description of Buildings and Structures

During the Site reconnaissance, Pinchin observed two buildings/structures on the Phase One Property. The buildings consisted of two multi-tenant residential buildings (Site Buildings A and B) possessing the municipal addresses of 10 and 20 Empress Avenue.

The portions of the Phase One Property outside of the Site Buildings are presently developed with grassed/landscaped areas and gravel parking areas.

6.2.2 Description of Below-Ground Structures

During the Site reconnaissance, Pinchin did not observe any current below-ground structures on the Phase One Property with the exception of a basement within each Site Building, which were utilized as storage.

6.2.3 Description of Tanks

During the Site reconnaissance, Pinchin did not observe any tanks on the Phase One Property for the purpose of either fuel dispensing or storage, or other unidentified substance storage; however, the Site Representative indicated that the Site Buildings were heated by fuel oil, stored in ASTs. A total of four ASTs were located in the basements of the Site Buildings, and were removed prior to the 1990s. As such, it is Pinchin's opinion that this PCA does represent an APEC at the Phase One Property; however, any potential impacts resulting from the ASTs can be addressed at the time of Site redevelopment via a verification soil sampling program, which will be provided as a separate document for review and implementation.



6.2.4 Potable and Non-Potable Water Sources

During the Site reconnaissance, Pinchin did not observe potable or non-potable water sources at the Phase One Property. The Phase One Property is serviced by a municipal water supply via underground piping.

6.2.5 Description and Location of Underground Utilities

A number of underground utilities were observed at the Phase One Property, including natural gas, telephone and electrical lines, and municipal water, storm and sanitary sewer lines.

The natural gas, telephone, electrical, water and sanitary sewer services enter the Site Buildings via underground lines. Stormwater is captured via interior roof drains and on-Site catch basins and directed via underground piping to a main storm sewer line.

6.2.6 Details of Heating System

Heating for the Site Buildings is provided by natural gas-fired forced-air furnaces.

6.2.7 Details of Cooling System

Cooling for the Site Buildings is provided by electrically-powered window-mounted air conditioning units.

6.2.8 Details of Drains, Pits and Sumps

A storm water sump is located within the basement of Site Building A.

With the exception of this storm water sump, Pinchin did not observe any drains, pits or sumps during the Site reconnaissance. The storm water sump is not considered to be a PCA.

6.2.9 Unidentified Substances within Buildings and Structures

During the Site reconnaissance, Pinchin did not observe any unidentified substances or storage containers holding unidentified substances at the Phase One Property.

6.2.10 Details of Staining and Corrosion

During the Site reconnaissance, Pinchin did not observe any areas of staining or corrosion inside the Site Buildings.



6.2.11 Details of On-Site Wells

No water supply or groundwater monitoring wells were observed to be on or within the Phase One Property. No water supply or groundwater monitoring wells were reported by the Site owner to have been on-Site, prior to, or during their occupancy.

6.2.12 Details of Sewage Works

During the Site reconnaissance, Pinchin did not observe any sewage works or evidence of sewage disposal on the Phase One Property, with the exception of main sanitary sewer pipes that exit the Site Buildings and connect to the municipal sewer system.

6.2.13 Details of Ground Cover

During the Site reconnaissance, Pinchin visually inspected the Phase One Property ground cover. Any areas of the Phase One Property not covered by a structure are covered by gravel parking areas and grassed/landscaped areas.

6.2.14 Details of Current or Former Railways

No current or former railway infrastructure was observed on the Phase One Property.

6.2.15 Areas of Stained Soil, Vegetation and Pavement

During the Site reconnaissance, Pinchin did not observe any areas of stained soil, vegetation or pavement on the Phase One Property.

6.2.16 Areas of Stressed Vegetation

During the Site reconnaissance, Pinchin did not observe any areas of stressed vegetation on the Phase One Property.

6.2.17 Areas of Fill and Debris Materials

No obvious areas where fill material or debris have been placed or graded were observed by Pinchin at the Phase One Property.

Although the Phase One ESA did not identify any historical or current fill material at the Phase One Property, potential future development plans should incorporate the appropriate procedures for the characterization of soils that may require off-Site disposal. Further assessment and/or costs may be incurred through re-development of the Phase One Property and/or change in land use scenarios.

6.2.18 Potentially Contaminating Activities

A PCA is defined by O. Reg. 153/04 as a “use or activity set out in Column A of Table 2 of Schedule D that is occurring or has occurred in a Phase One Study Area” including the Phase One Property.



Pinchin identified the following PCA at the Phase One Property during the Site reconnaissance:

- The Site Representative indicated that the Site Buildings were historically heated by fuel oil, stored in four ASTs located in the basements of the Site Buildings, and were removed prior to the 1990s. As such, it is Pinchin’s opinion that this PCA does represent an APEC at the Phase One Property; however, any potential impacts resulting from the ASTs can be addressed at the time of Site redevelopment via a verification soil sampling program, which will be provided as a separate document for review and implementation.

6.2.19 Unidentified Substances Outside Buildings and Structures

During the Site reconnaissance, Pinchin did not observe any unidentified substances or storage containers holding unidentified substances on the exterior of the Phase One Property.

6.2.20 Surrounding Land Uses

During the Site reconnaissance, Pinchin conducted a visual assessment of publicly-accessible portions of the Phase One Study Area for the presence of PCAs. The properties in the Phase One Study Area have various land uses, including commercial, community, residential, institutional and vacant. Land use types within the Phase One Study Area are presented on Figure 2.

The following table summarizes the land use on adjacent properties at the time of the Site reconnaissance:

Direction Relative to Phase One Property	Location Relative to Inferred Groundwater Flow Direction	Description of Property Use	Property Use	Potential Contribution to PCA and/or APEC
North	Down/transgradient	Commercial developments, residential developments, vacant undeveloped land and associated roadways to beyond 200 m from the Phase One Property.	Commercial/ Residential/ Vacant	Land uses are not considered to represent PCAs.
East	Up/transgradient	Commercial developments, a community development, residential developments and associated roadways to beyond 200 m from the Phase One Property.	Commercial/ Community/ Residential	Land uses are not considered to represent PCAs.
South	Up/transgradient	Residential developments, institutional developments and associated roadways to beyond 200 m from the Phase One Property.	Residential/ Institutional	Land uses are not considered to represent PCAs.



Direction Relative to Phase One Property	Location Relative to Inferred Groundwater Flow Direction	Description of Property Use	Property Use	Potential Contribution to PCA and/or APEC
West	Down/transgradient	Residential developments and associated roadways to beyond 200 m from the Phase One Property.	Residential	Land uses are not considered to represent PCAs.

Pinchin observed the following PCAs at the time of the Site reconnaissance within the rest of the Phase One Study Area:

- A railway line was observed to be oriented in a northeast-southwest direction approximately 140 m northwest of the Phase One Property. In addition, this railway line is situated hydraulically downgradient of the Phase One Property relative to the inferred groundwater flow direction. Based on the distance between this railway line and the Phase One Property, as well as the inferred groundwater flow direction, it is Pinchin’s opinion that this PCA does not represent an APEC at the Phase One Property; and
- A total of 17 pad-mounted oil-cooled transformers were observed within 250 m of the Phase One Property; however, no evidence of spills or historical spills (i.e., staining) was observed in the vicinity of these transformers and no issues of potential environmental concern (i.e., spills) were noted for these transformers within the ERIS report. Based on the above-noted information, as well as the distance between these transformers and the Phase One property, it is Pinchin’s opinion that these PCAs do not represent APECs at the Phase One Property.

6.3 Enhanced Investigation Property

O. Reg. 153/04 defines an “Enhanced Investigation Property” as a property that is being used or has been used, in whole or in part, in the following manner:

- For an industrial use; or
- For any of the following commercial uses:
 - As a garage;
 - As a bulk liquid dispensing facility, including a gasoline outlet; or
 - For the operation of dry-cleaning equipment.

The findings of this Phase One ESA have not documented any of the above land uses as occurring at the Phase One Property, and the Phase One Property is therefore not an Enhanced Investigation Property.



6.4 Written Description of Investigation

The Phase One ESA completed by Pinchin included investigations of the Phase One Property and the Phase One Study Area outside of the Phase One Property pursuant to Sections 13 and 14 of Schedule D of O. Reg. 153/04. The main objective of these investigations was to identify PCAs at the Phase One Property or within the Phase One Study Area outside of the Phase One Property that could have resulted in APECs at the Phase One Property.

6.4.1 Phase One Property

The investigation of the Phase One Property consisted of the following components:

- Review of available historical records, including ERIS regulatory search, city directories, aerial photographs and well records;
- A Site reconnaissance completed on July 4, 2023, by Alex Kelly of Pinchin that included an assessment of the structures at the Phase One Property and the exterior of the Phase One Property;
- Interviews with an individual knowledgeable of the history and operations at the Phase One Property; and
- Review of mapping provided by ERIS and information provided on-line by the MNR for the presence of areas of natural significance.

Pinchin's investigation of the Phase One Property identified the following PCAs:

- PCA #1 (Item 28: Gasoline and Associated Products Storage in Fixed Tanks – the Site Representative indicated that the Site Buildings were historically heated by fuel oil, stored in four ASTs located in the basements of the Site Buildings, and were removed prior to the 1990s). As such, it is Pinchin's opinion that this PCA does represent an APEC at the Phase One Property; however, any potential impacts resulting from the ASTs can be addressed at the time of Site redevelopment via a verification soil sampling program, which will be provided under separate cover for review and implementation; and
- PCA #2 (Item 23: Fire Retardant Manufacturing, Processing and Bulk Storage - A fire occurred on the Phase One Property and over several kms surrounding the Phase One Property in April 1990). As such, it is Pinchin's opinion that this PCA does represent an APEC at the Phase One Property; however, any potential impacts resulting from the fire can be addressed at the time of Site redevelopment via a verification soil sampling program, which will be provided under separate cover for review and implementation.



No areas of natural significance were identified at the Phase One Property.

Pinchin's investigation did not identify the presence of wells at the Phase One Property that currently supply water for human consumption or for agricultural purposes.

6.4.2 Phase One Study Area Outside of Phase One Property

The investigation of the Phase One Study Area outside of the Phase One Property consisted of the following components:

- Review of available historical records, including ERIS regulatory search, city directories, aerial photographs and well records;
- Visual inspection of properties from publicly-accessible areas for evidence of PCAs and water bodies; and
- Review of mapping provided by ERIS and information provided on-line by the MNR for the presence of areas of natural significance.

Pinchin's investigation of the Phase One Study Area outside of the Phase One Property identified the following PCAs:

- PCA #3 (Item 8: Chemical Manufacturing, Processing and Bulk Storage – the property located approximately 70 m southeast of the Phase One Property is located within the Waste Generator Database Review Area and was listed within the O. Reg. 347 Waste Generators database search results as a waste generator). Based on the nature of operations (i.e., hospital), as well as the distance between this property and the Phase One Property, it is Pinchin's opinion that this PCA does not represent an APEC at the Phase One Property;
- PCA #4 (Item 46: Rail Yards, Tracks and Spurs – A railway line was observed to be oriented in a northeast-southwest direction approximately 140 m northwest of the Phase One Property). In addition, this railway line is situated hydraulically downgradient of the Phase One Property relative to the inferred groundwater flow direction. Based on the distance between this railway line and the Phase One Property, as well as the inferred groundwater flow direction, it is Pinchin's opinion that this PCA does not represent an APEC at the Phase One Property;



- PCAs # 5-21 (Item 55: Transformer Manufacturing, Processing and Use – a total of 17 pole-mounted oil-cooled transformers are located within 250 m of the Phase One Property). However, no evidence of spills or historical spills (i.e., staining) was observed in the vicinity of these transformers and no issues of potential environmental concern (i.e., spills) were noted for these transformers within the ERIS report. In addition, any maintenance/environmental issues associated with these transformers would be the responsibility of Hydro One. Based on the above-noted information, as well as the distance between these transformers and the Phase One property, it is Pinchin's opinion that these PCAs do not represent APECs at the Phase One Property; and
- PCA # 22 (Item 28: Gasoline and Associated Products Storage in Fixed Tanks – a former RFO registered with a 13,620-L UST was located 80 m west of the Phase One Property in 1958). In addition, this property is situated hydraulically down/transgradient of the Phase One Property relative to the inferred groundwater flow direction. Based on the time elapsed, re-development of this property, the distance between this property and the Site, and the inferred groundwater flow direction, it is Pinchin's opinion that this PCA does not represent an APEC at the Phase One Property.

No areas of natural significance were identified within the Phase One Study Area outside of the Phase One Property.

The records review did not identify the presence of wells within the Phase One Study Area that supply water for human consumption or for agricultural purposes.

Based on a cursory review of the properties greater than 250 m (i.e., outside of the Phase One Study Area), but less than 1 km, from the Phase One Study Area, Pinchin did not note or observe any significant contaminating properties that should be included as part of this assessment (i.e., landfills, large industrial manufacturers, etc.).

Plans identifying the locations of the off-Site PCAs for this Phase One ESA are provided on Figure 3.

7.0 REVIEW AND EVALUATION OF INFORMATION

7.1 Current and Past Uses

To the best of Pinchin's knowledge, the Phase One Property was developed prior to 1878.

A review of the FIPs determined that the Phase One Property was developed prior to 1878. The 1878 FIP is the earliest available indication of the first developed use of the Phase One property with two buildings that were different in size and configuration to the present-day Site Buildings located on the Phase One



Property. Therefore, it is Pinchin's opinion that the first developed use of the Phase One Property was developed prior to 1878.

The date of the first developed use of the Phase One Property was determined through a review of FIPs. No other information was reviewed by Pinchin during the records review, or obtained during the Site reconnaissance or interviews which would have resulted in a different interpretation of the date of first developed use of the Phase One Property.

The Phase One Property is presently developed with two, two-storey multi-tenant residential buildings. The Phase One Property was developed with three buildings that were different in size and configuration than the present-day Site Buildings in the 1878 and 1888 FIPs. The Phase One Property appeared to consist of vacant undeveloped land in the 1901 FIP. The present-day Site Buildings were evident on-Site in the 1912 FIP, and therefore the present-day Site Buildings were constructed between 1901 and 1912.

7.2 Potentially Contaminating Activities

The following PCAs as defined by O. Reg. 153/04 were documents by Pinchin to have occurred on the Phase One Property and within the Phase One Study Area:

- PCA #1 (Item 28: Gasoline and Associated Products Storage in Fixed Tanks – the Site Representative indicated that the Site Buildings were historically heated by fuel oil, stored in four ASTs located in the basements of the Site Buildings, and were removed prior to the 1990s). As such, it is Pinchin's opinion that this PCA does represent an APEC at the Phase One Property; however, any potential impacts resulting from the ASTs can be addressed at the time of Site redevelopment via a verification soil sampling program, which will be provided under separate cover for review and implementation;
- PCA #2 (Item 23: Fire Retardant Manufacturing, Processing and Bulk Storage - A fire occurred on the Phase One Property and over several kms surrounding the Phase One Property in April 1990). As such, it is Pinchin's opinion that this PCA does represent an APEC at the Phase One Property; however, any potential impacts resulting from the fire can be addressed at the time of Site redevelopment via a verification soil sampling program, which will be provided under separate cover for review and implementation;



- PCA #3 (Item 8: Chemical Manufacturing, Processing and Bulk Storage – the property located approximately 70 m southeast of the Phase One Property is located within the Waste Generator Database Review Area and was listed within the O. Reg. 347 Waste Generators database search results as a waste generator). Based on the nature of operations (i.e., hospital), as well as the distance between this property and the Phase One Property, it is Pinchin’s opinion that this PCA does not represent an APEC at the Phase One Property;
- PCA #4 (Item 46: Rail Yards, Tracks and Spurs – A railway line was observed to be oriented in a northeast-southwest direction approximately 140 m northwest of the Phase One Property). In addition, this railway line is situated hydraulically downgradient of the Phase One Property relative to the inferred groundwater flow direction. Based on the distance between this railway line and the Phase One Property, as well as the inferred groundwater flow direction, it is Pinchin’s opinion that this PCA does not represent an APEC at the Phase One Property;
- PCAs # 5-21 (Item 55: Transformer Manufacturing, Processing and Use – a total of 17 pole-mounted oil-cooled transformers are located within 250 m of the Phase One Property). However, no evidence of spills or historical spills (i.e., staining) was observed in the vicinity of these transformers and no issues of potential environmental concern (i.e., spills) were noted for these transformers within the ERIS report. In addition, any maintenance/environmental issues associated with these transformers would be the responsibility of Hydro One. Based on the above-noted information, as well as the distance between these transformers and the Phase One property, it is Pinchin’s opinion that these PCAs do not represent APECs at the Phase One Property; and
- PCA # 22 (Item 28: Gasoline and Associated Products Storage in Fixed Tanks – a former RFO registered with a 13,620-L UST was located 80 m west of the Phase One Property in 1958). In addition, this property is situated hydraulically down/transgradient of the Phase One Property relative to the inferred groundwater flow direction. Based on the time elapsed, re-development of this property, the distance between this property and the Site, and the inferred groundwater flow direction, it is Pinchin’s opinion that this PCA does not represent an APEC at the Phase One Property.



7.3 Areas of Potential Environmental Concern

The following PCAs as defined by O. Reg. 153/04 were documented by Pinchin to have occurred on the Phase One Property and could represent APECs at the Phase One Property:

- PCA #1 (Item 28: Gasoline and Associated Products Storage in Fixed Tanks – the Site Representative indicated that the Site Buildings were historically heated by fuel oil, stored in four ASTs located in the basements of the Site Buildings, and were removed prior to the 1990s). As such, it is Pinchin’s opinion that this PCA does represent an APEC at the Phase One Property; however, any potential impacts resulting from the ASTs can be addressed at the time of Site redevelopment via a verification soil sampling program, which will be provided under separate cover for review and implementation; and
- PCA #2 (Item 23: Fire Retardant Manufacturing, Processing and Bulk Storage - A fire occurred on the Phase One Property and over several kms surrounding the Phase One Property in April 1990). As such, it is Pinchin’s opinion that this PCA does represent an APEC at the Phase One Property; however, any potential impacts resulting from the fire can be addressed at the time of Site redevelopment via a verification soil sampling program, which will be provided under separate cover for review and implementation.

7.4 Phase One Conceptual Site Model

A conceptual site model (CSM) has been created to provide a summary of the findings of the Phase One ESA. The Phase One CSM is summarized in Figures 1 through Figure 3, which illustrate the following features within the Phase One Study Area, where present:

- Existing buildings and structures;
- Water bodies located in whole or in part within the Phase One Study Area;
- Areas of natural significance located in whole or in part within the Phase One Study Area;
- Drinking water wells located at the Phase One Property;
- Land use of adjacent properties;
- Roads within the Phase One Study Area;
- PCAs within the Phase One Study Area, including the locations of tanks; and
- APECs at the Phase One Property.



The following provides a narrative summary of the Phase One CSM:

- The Phase One Property consists of two legal plots situated at the municipal addresses of 10 and 20 Empress Avenue, Ottawa, Ontario, which is currently owned by Dalhousie Non-Profit Housing Cooperative Inc. The Phase One Property is located immediately west of Empress Avenue, approximately 40 m southeast of the intersection of Albert Street and Empress Avenue. The Phase One Property is presently developed with two, two-storey multi-tenant residential buildings (Site Buildings A and B). There is no record of industrial use or of a commercial use (e.g., garage, bulk liquid dispensing facility or dry cleaner) that would require classifying the Phase One Property as an enhanced investigation property;
- The nearest surface water body is the Ottawa River located approximately 725 m northwest of the Phase One Property at an elevation of approximately 58 mamsl;
- No areas of natural significance were identified within the Phase One Study Area;
- No drinking water wells were located on the Phase One Property;
- The adjacent and surrounding properties in the vicinity of the Site consist of commercial, community, residential, institutional and vacant land uses. The properties located north of the Phase One Property consist of commercial developments, residential developments, vacant undeveloped land and associated roadways to beyond 200 m from the Phase One Property; the properties located east of the Phase One Property consist of residential developments, community developments, commercial developments and associated roadways to beyond 200 m from the Phase One Property; the properties located south of the Phase One Property consist of residential developments, institutional developments and associated roadways to beyond 200 m from the Phase One Property; and the properties located west of the Phase One Property consist of residential developments and associated roadways to beyond 200 m from the Phase One Property;
- 20 PCAs were identified within the Phase One Study Area, outside of the Phase One Property:
 - The property located approximately 70 m southeast of the Phase One Property is located within the Waste Generator Database Review Area and was listed within the O. Reg. 347 Waste Generators database search results as a waste generator;
 - A railway line was observed to be oriented in a northeast-southwest direction approximately 140 m northwest of the Phase One Property;



- A total of 17 pole-mounted oil-cooled transformers located within 250 m of the Phase One Property; and
- A former RFO with an associated UST was located approximately 80 m west of the Phase One Property in 1958.

However, no evidence of spills or historical spills (i.e., staining) observed in the vicinity of the transformers and no issues of potential environmental concern (i.e., spills) were noted for the transformers within the ERIS report. Based on the above-noted information; Pinchin's observations during the Site reconnaissance (i.e., cleanliness and no staining/spills); the nature of operations; redevelopment of these properties; time elapsed; the distance between these properties and the Phase One property; and the inferred groundwater flow direction, it is Pinchin's opinion that these PCAs do not represent APECs for the Phase One Property.

- Two PCAs (PCAs #1 and 2) were identified on the Phase One Property which represent APECs on-Site:
 - PCA #1 (Item 28: Gasoline and Associated Products Storage in Fixed Tanks – the Site Representative indicated that the Site Buildings were historically heated by fuel oil, stored in four ASTs located in the basements of the Site Buildings, which were removed prior to the 1990s); and
 - PCA #2 (Item 23: Fire Retardant Manufacturing, Processing and Bulk Storage - A fire occurred on the Phase One Property and over several kms surrounding the Phase One Property in April 1990).

Although these two PCAs have resulted in APECs at the Phase One Property, any potential impacts resulting from the ASTs and on-Site fire can be addressed at the time of Site redevelopment via a verification soil sampling program, which will be provided under separate cover for review and implementation.

As such, it is Pinchin's opinion that the Phase One Property is suitable for the purpose of filing a Site Plan Approval with the City of Ottawa based only on the completion of this Phase One ESA report:

- Underground utilities at the Phase One Property provide potable water, natural gas, electrical, telephone, cable and sewer services to the Site Buildings. These services enter the Site Building through subsurface conduits, with the exception of a pressurized natural gas line, which connects to meters located along the exterior of the Site Buildings;



- The Phase One Property and the surrounding properties located within the Phase One Study Area are located within alluvial deposits consisting of stratified gravel, sand, silt and clay. Bedrock is expected to consist of sedimentary rocks consisting of limestone, dolomite, shale, argillite, sandstone, quartzite, and/or grit; and
- The Phase One Property is relatively flat. Local groundwater flow is inferred to be to the northwest, based on the nearest surface water body.

There were no deviations from the Phase One ESA requirements specified in O. Reg. 153/04 or absence of information that have resulted in uncertainty that would affect the validity of the Phase One CSM.

8.0 CONCLUSIONS

Pinchin conducted this Phase One ESA in accordance with Part VII and Schedule D of O. Reg. 153/04. The purpose of the Phase One ESA was to assess the potential presence of environmental impacts at the Phase One Property due to activities at and near the Phase One Property in support of filing the potential Site Plan Approval application at the Phase One Property.

20 PCAs were identified within the Phase One Study Area, outside of the Phase One Property:

- The property located approximately 70 m southeast of the Phase One Property is located within the Waste Generator Database Review Area and was listed within the O. Reg. 347 Waste Generators database search results as a waste generator;
- A railway line was observed to be oriented in a northeast-southwest direction approximately 140 m northwest of the Phase One Property;
- A total of 17 pole-mounted oil-cooled transformers located within 250 m of the Phase One Property; and
- A former RFO with an associated UST was located approximately 80 m west of the Phase One Property in 1958.

However, no evidence of spills or historical spills (i.e., staining) observed in the vicinity of the transformers and no issues of potential environmental concern (i.e., spills) were noted for the transformers within the ERIS report. Based on the above-noted information; Pinchin's observations during the Site reconnaissance (i.e., cleanliness and no staining/spills); the nature of operations; redevelopment of these properties; time elapsed; the distance between these properties and the Phase One property; and the inferred groundwater flow direction, it is Pinchin's opinion that these PCAs do not represent APECs for the Phase One Property.



Two PCAs (PCAs #1 and 2) were identified on the Phase One Property which represent APECs on-Site:

- PCA #1 (Item 28: Gasoline and Associated Products Storage in Fixed Tanks – the Site Representative indicated that the Site Buildings were historically heated by fuel oil, stored in four ASTs located in the basements of the Site Buildings, which were removed prior to the 1990s); and
- PCA #2 (Item 23: Fire Retardant Manufacturing, Processing and Bulk Storage - A fire occurred on the Phase One Property and over several kms surrounding the Phase One Property in April 1990).

Although these two PCAs have resulted in APECs at the Phase One Property, any potential impacts resulting from the ASTs and on-Site fire can be addressed at the time of Site redevelopment via a verification soil sampling program, which will be provided under separate cover for review and implementation.

As such, it is Pinchin's opinion that the Phase One Property is suitable for the purpose of filing a Site Plan Approval with the City of Ottawa based only on the completion of this Phase One ESA report.

It should be noted that the references and sources for the information used in evaluating the Phase One Property are provided in the relevant sections of this report. Specific references are also summarized in Section 9.0.

8.1 Signatures

This Phase One ESA was undertaken under the supervision of Scott Mather, P.Eng, QP_{ESA} in accordance with the requirements of O. Reg. 153/04 to support the future Site Plan Approval application at the Phase One Property. The conclusions and recommendations provided in this report represent the best judgement of the assessors based on the Site conditions observed on July 4, 2023, and a review of available historical information and information obtained from interviews.

We trust that the information provided in this report meets your current requirements.

8.2 Terms and Limitations

This Phase One ESA was performed in order to identify potential issues of environmental concern associated with the property located at 10 and 20 Empress Avenue, Ottawa, Ontario (Site), at the time of the Site reconnaissance. This Phase One ESA was performed in general compliance with currently acceptable practices for environmental site investigations, and specific Client requests, as applicable to this Site. This report was prepared for the exclusive use of Dalhousie Non-Profit Housing Cooperative Inc. (Client), subject to the terms, conditions and limitations contained within the duly authorized proposal for



this project. Any use which a third party makes of this report, or any reliance on or decisions to be made based on it, is the sole responsibility of such third parties. Pinchin accepts no responsibility for damages suffered by any third party as a result of decisions made or actions conducted.

If additional parties require reliance on this report, written authorization from Pinchin will be required. Such reliance will only be provided by Pinchin following written authorization from the Client. Pinchin disclaims responsibility of consequential financial effects on transactions or property values, or requirements for follow-up actions and costs. No other warranties are implied or expressed. Pinchin will not provide results or information to any party unless disclosure by Pinchin is required by law.

The information provided in this report is based upon analysis of available documents, records and drawings, and personal interviews. In evaluating the Site, Pinchin has relied in good faith on information provided by other individuals noted in this report. Pinchin has assumed that the information provided is factual and accurate. In addition, the findings in this report are based, to a large degree, upon information provided by the current owner/occupant. Pinchin accepts no responsibility for any deficiency, misstatement or inaccuracy contained in this report as a result of omissions, misinterpretations or fraudulent acts of persons interviewed or contacted, or contained in reports that were reviewed. The scope of work for this Phase One ESA did not include a visual or intrusive investigation for designated substances (e.g., asbestos, mould, PCB-containing electrical equipment, etc.) and, therefore, these materials may be present at the Site.

Pinchin makes no other representations whatsoever, including those concerning the legal significance of its findings, or as to other legal matters touched on in this report, including, but not limited to, ownership of any property, or the application of any law to the facts set forth herein. With respect to regulatory compliance issues, regulatory statutes are subject to interpretation and these interpretations may change over time.

Ontario Regulation 153/04 does not apply to environmental auditing or environmental management systems. Therefore, with respect to Site operations and conditions, compliance with applicable federal, provincial or municipal acts, regulations, laws and/or statutes was not evaluated as part of the Phase One ESA.

9.0 REFERENCES

The following documents, persons or organizations provided information used in this report:

- James Flynn, Treasurer, Dalhousie Co-op Board of Directors [Site Representative].
- ERIS reported entitled "10 and 20 Empress Avenue, Ottawa, Ontario", and dated July 5, 2023 (ERIS Project # 23062900368).



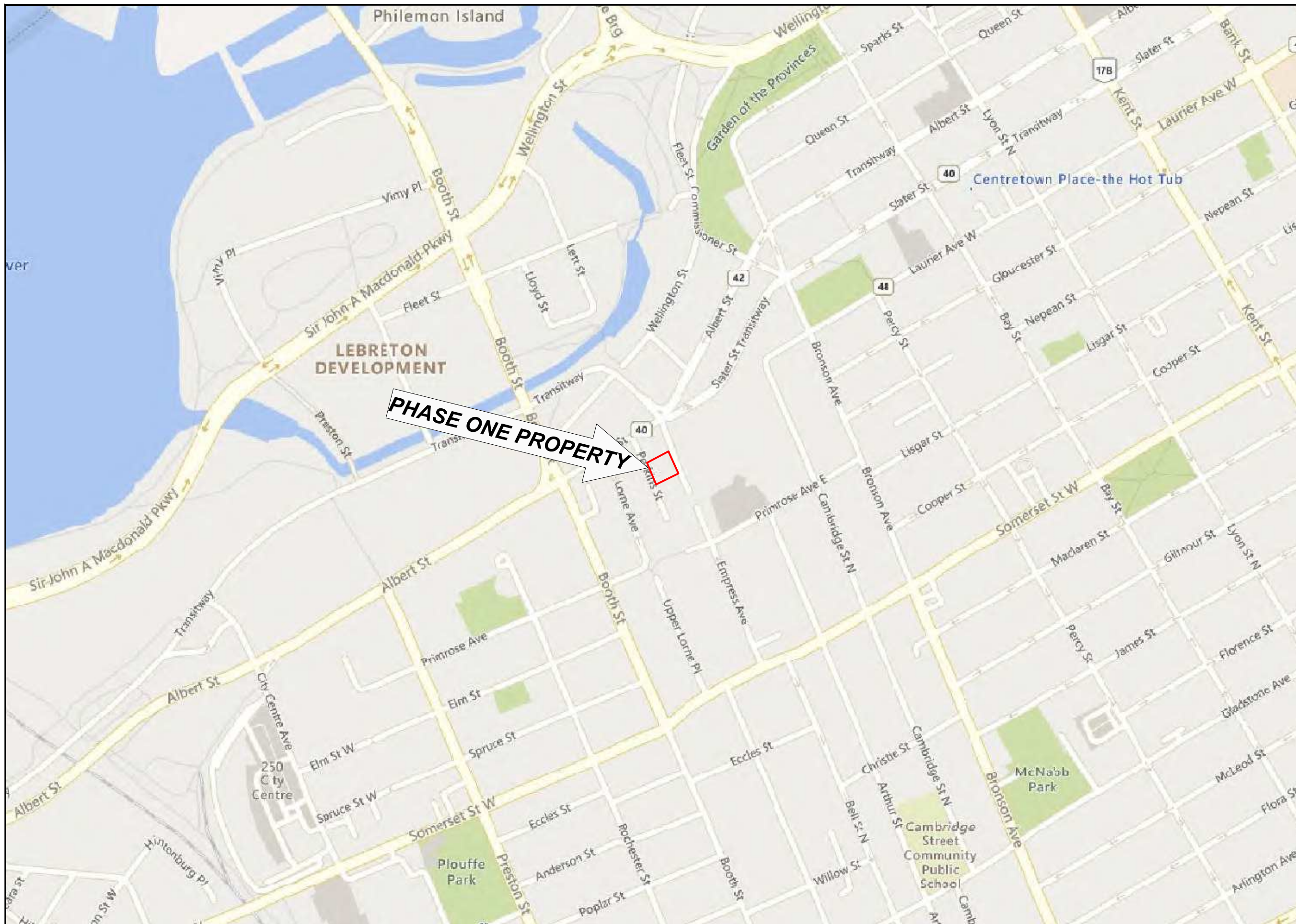
- Opta Information Intelligence.
- The Atlas of Canada – Surficial Materials:
<http://atlas.nrcan.gc.ca/site/english/maps/environment/land/surficialmaterials/1>.
- The Atlas of Canada – Bedrock Geology:
<http://atlas.gc.ca/site/english/maps/archives/3rdedition/environment/land/016?w=4&h=4&l=6&r=4&c=12>.
- Toporama – Topographic Maps:
<http://atlas.gc.ca/site/english/maps/topo/map>.
- Province of Ontario. Environmental Protection Act R.S.O. 1990, c. E.19 and Ontario Regulation 153/04: Records of Site Condition – Part XV.1 of the Act. Last amended by Ontario Regulation 333/13 on December 13, 2013.
- Canadian Standards Association (CSA) Standard. CSA Z768-01, Phase I Environmental Site Assessment, Canadian Standards Association International, November 2001, reaffirmed in 2012.
- Ministry of the Environment, Conservation and Parks.
- MECP Brownfields Environmental Site Registry.
- National Air Photo Library, Ottawa, Ontario.
- Technical Standards and Safety Authority.
- Intera Technologies Inc. *Inventory of Coal Gasification Plant Waste Sites in Ontario*. April 1987.
- Intera Technologies Inc. *Inventory of Industrial Sites Producing or Using Coal Tar and Related Tars in Ontario*. November 1988.

\\pinchin.com\Ott\Job\329000s\0329062.000 DalhousieNPHC,10-20EmpressSt,EDR,PhOne\Deliverables\329062 Phase One ESA Empress Ave Ottawa ON Dalhousie NPHC.docx

Template: Master Report for RSC Phase One ESA Report, EDR, October 16, 2020

10.0 APPENDICES

APPENDIX A
Figures



LEGEND IS COLOUR DEPENDENT.
NON-COLOUR COPIES MAY ALTER
INTERPRETATION.



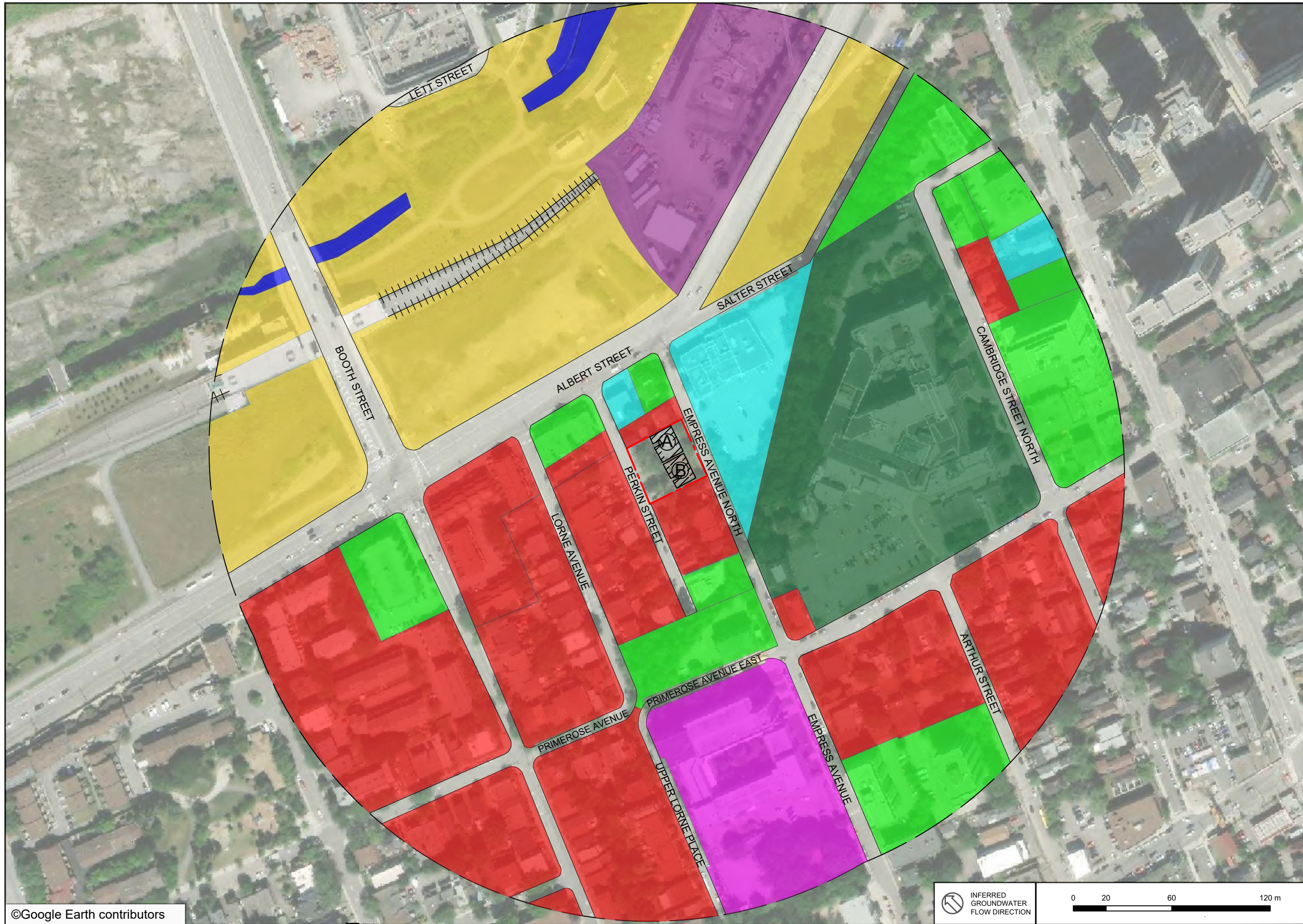
PROJECT NAME:
**PHASE ONE
ENVIRONMENTAL SITE
ASSESSMENT**

CLIENT NAME:
**DALHOUSIE NON-PROFIT
HOUSING COOPERATIVE INC.**

PROJECT LOCATION:
**10 AND 20 EMPRESS AVENUE,
OTTAWA, ONTARIO**

FIGURE NAME:
KEY MAP

PROJECT NUMBER: 329062	SCALE: AS SHOWN
DRAWN BY: KL	REVIEWED BY: AK
DATE: MARCH 2024	FIGURE NUMBER: 1



LEGEND

- SITE BOUNDARY
- SITE BUILDING
- RESIDENTIAL
- COMMERCIAL
- INSTITUTIONAL
- VACANT
- MULTI-TENANT RESIDENTIAL
- VACANT (UNDER-CONSTRUCTION)
- COMMUNITY

LEGEND IS COLOUR DEPENDENT.
NON-COLOUR COPIES MAY ALTER
INTERPRETATION.



PROJECT NAME:
**PHASE ONE
ENVIRONMENTAL SITE
ASSESSMENT**

CLIENT NAME:
**DALHOUSIE NON-PROFIT
HOUSING COOPERATIVE INC.**


PROJECT LOCATION:
**10 AND 20 EMPRESS AVENUE,
OTTAWA, ONTARIO**

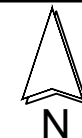
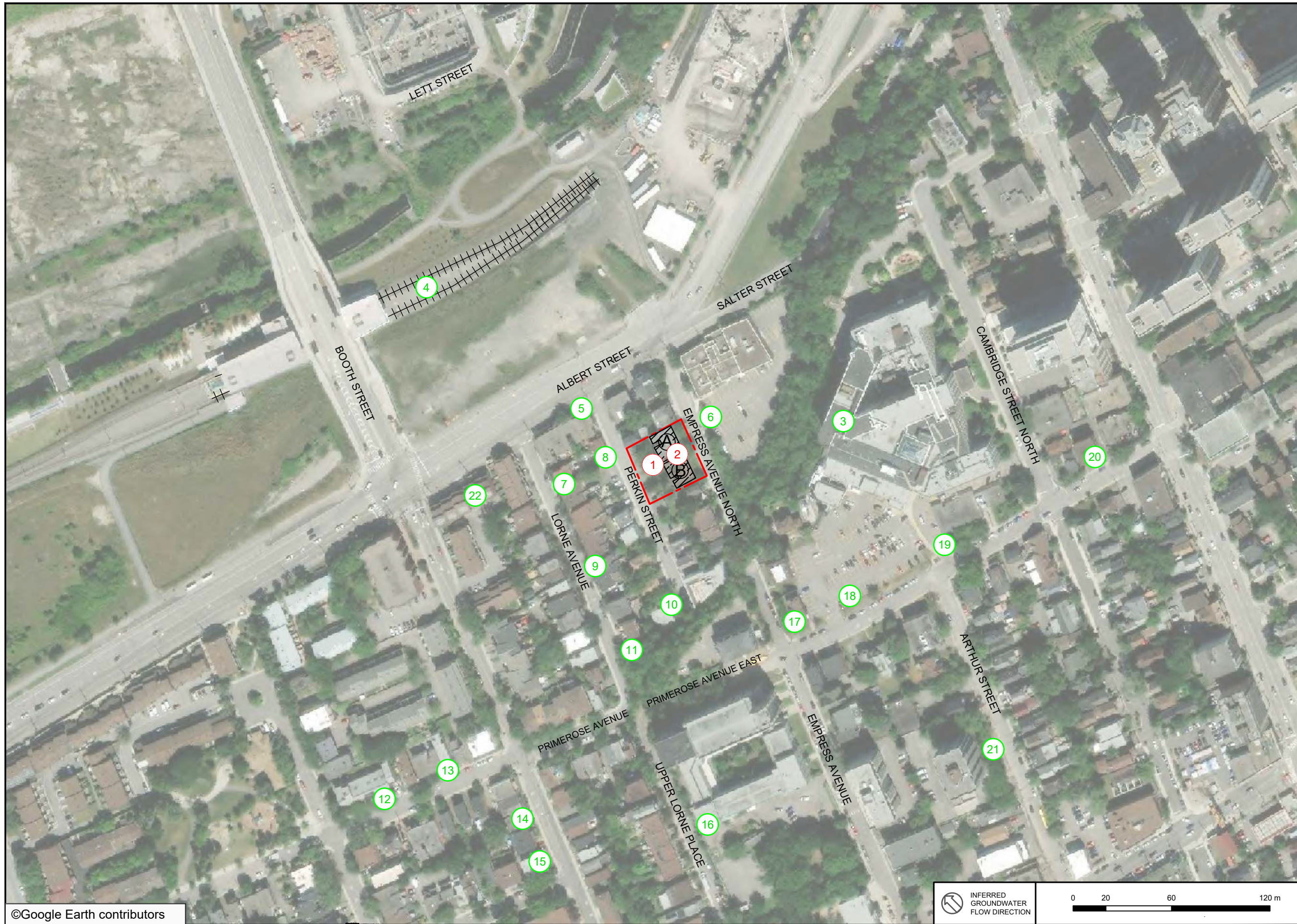
FIGURE NAME:
PHASE ONE STUDY AREA

PROJECT NUMBER: 329062	SCALE: AS SHOWN
---------------------------	--------------------

DRAWN BY: KL	REVIEWED BY: AK
-----------------	--------------------

DATE: MARCH 2024	FIGURE NUMBER: 2
---------------------	---------------------





LEGEND

- SITE BOUNDARY
- SITE BUILDING
- PCA OFF-SITE
- PCA ON-SITE

LEGEND IS COLOUR DEPENDENT.
NON-COLOUR COPIES MAY ALTER
INTERPRETATION.



PROJECT NAME:
**PHASE ONE
ENVIRONMENTAL SITE
ASSESSMENT**

CLIENT NAME:
**DALHOUSIE NON-PROFIT
HOUSING COOPERATIVE INC.**

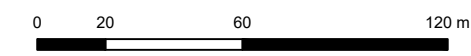
PROJECT LOCATION:
**10 AND 20 EMRESS AVENUE,
OTTAWA, ONTARIO**

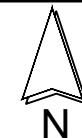
FIGURE NAME:
**POTENTIALLY CONTAMINATING
ACTIVITIES**

PROJECT NUMBER: 329062 SCALE: AS SHOWN

DRAWN BY: KL REVIEWED BY: AK

DATE: MARCH 2024 FIGURE NUMBER: 3





LEGEND

- SITE BOUNDARY
- SITE BUILDING
- APEC 1
- APEC 2
- APEC AREA OF POTENTIAL ENVIRONMENTAL CONCERN

LEGEND IS COLOUR DEPENDENT.
NON-COLOUR COPIES MAY ALTER INTERPRETATION.



PROJECT NAME:
PHASE ONE ENVIRONMENTAL SITE ASSESSMENT

CLIENT NAME:
DALHOUSIE NON-PROFIT HOUSING COOPERATIVE INC.

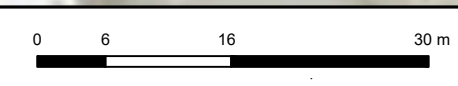
PROJECT LOCATION:
10 AND 20 EMPRESS AVENUE, OTTAWA, ONTARIO

FIGURE NAME:
AREAS OF POTENTIAL ENVIRONMENTAL CONCERN

PROJECT NUMBER: 329062	SCALE: AS SHOWN
---------------------------	--------------------

DRAWN BY: KL	REVIEWED BY: AK
-----------------	--------------------

DATE: MARCH 2024	FIGURE NUMBER: 4
---------------------	---------------------



APPENDIX B
Photographs



Photo 1 – Site Building A (north elevation).



Photo 2 – Site Building B (south elevation).



Photo 3 – Site Building A (east elevation).



Photo 4 – Site Building B (west elevation).



Photo 5 – Property located north of the Phase One Property.



Photo 6 – Property located south of the Phase One Property.

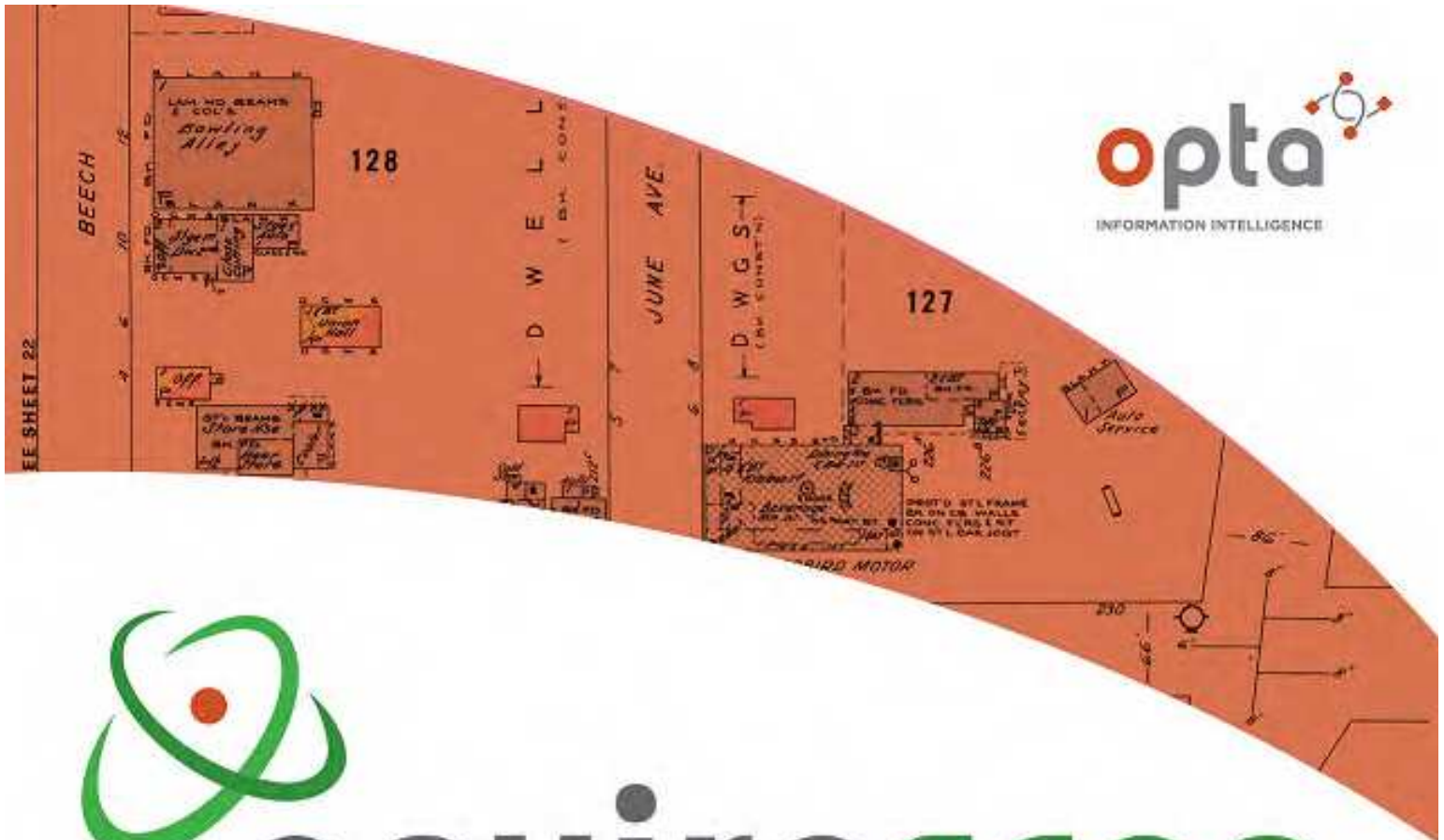


Photo 7 – Property located east of the Phase One Property.



Photo 8 – Properties located west of the Phase One Property.

APPENDIX C
Opta Records



enviroscan



An SCM Company

175 Commerce Valley Drive W
Markham, Ontario L3T 7Z3

T: 905-882-6300
W: www.optaintel.ca

Report Completed By:

Midori

Site Address:

10 & 20 Empress Avenue, Ottawa, ON

Project No:

23062900368

Opta Order ID:

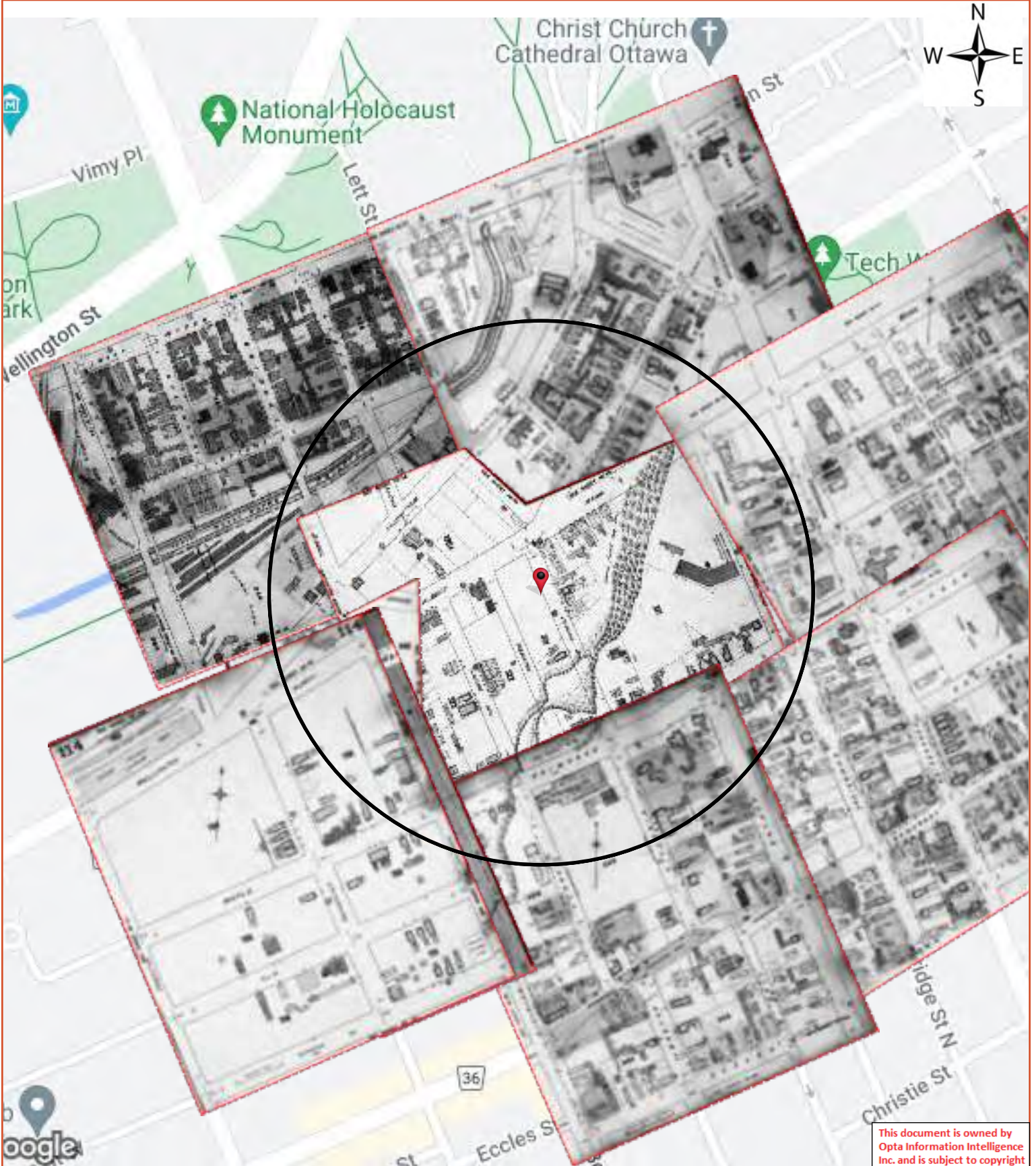
129906

Requested by:

Eleanor Goolab
ERIS

Date Completed:

7/7/2023 6:56:50 AM



This document is owned by Opta Information Intelligence Inc. and is subject to copyright protection. Please see the full Terms and Conditions at the front of this document.

Opta Historical Environmental Services EnviroscanTM Terms and Conditions

Report

The documents (hereinafter referred to as the "Documents") to be released as part of the report (hereinafter referred to as the "Report") to be delivered to the purchaser as set out above are documents in Opta's records relating to the described property (hereinafter referred to as the "Property"). Opta makes no representations or warranties respecting the Documents whatsoever, including, without limitation, with respect to the completeness, accuracy or usefulness of the Documents, and does not represent or warrant that these are the only plans and reports prepared in association with the Property or in Opta's possession at the time of Report delivery to the purchaser. The Documents are current as of the date(s) indicated on them. Interpretation of the Documents, if any, is by inference based upon the information which is apparent and obvious on the face of the Documents only. Opta does not represent, warrant or guarantee that interpretations other than those referred to do not exist from other sources. The Report will be prepared for use by the purchaser of the services as shown above hereof only.

Disclaimer

Opta disclaims responsibility for any losses or damages of any kind whatsoever, whether consequential or other, however caused, incurred or suffered, arising directly or indirectly as a result of the services (which services include, but are not limited to, the preparation of the Report provided hereunder), including but not limited to, any losses or damages arising directly or indirectly from any breach of contract, fundamental or otherwise, from reliance on Opta Reports or from any tortious acts or omissions of Opta's agents, employees or representatives.

Entire Agreement

The parties hereto acknowledge and agree to be bound by the terms and conditions hereof. The request form constitutes the entire agreement between the parties pertaining to the subject matter hereof and supersedes all prior and contemporaneous agreements, negotiations and discussions, whether oral or written, and there are no representations or warranties, or other agreements between the parties in connection with the subject matter hereof except as specifically set forth herein. No supplement, modification, waiver, or termination of the request shall be binding, unless confirmed in writing by the parties hereto.

Governing Document

In the event of any conflicts or inconsistencies between the provisions hereof and the Reports, the rights and obligations of the parties shall be deemed to be governed by the request form, which shall be the paramount document.

Law

This agreement shall be governed by and construed in accordance with the laws of the Province of Ontario and the laws of Canada applicable therein.

Report Index

Requested by:
Eleanor Goolab

Date Completed: 07/07/2023 06:56:50

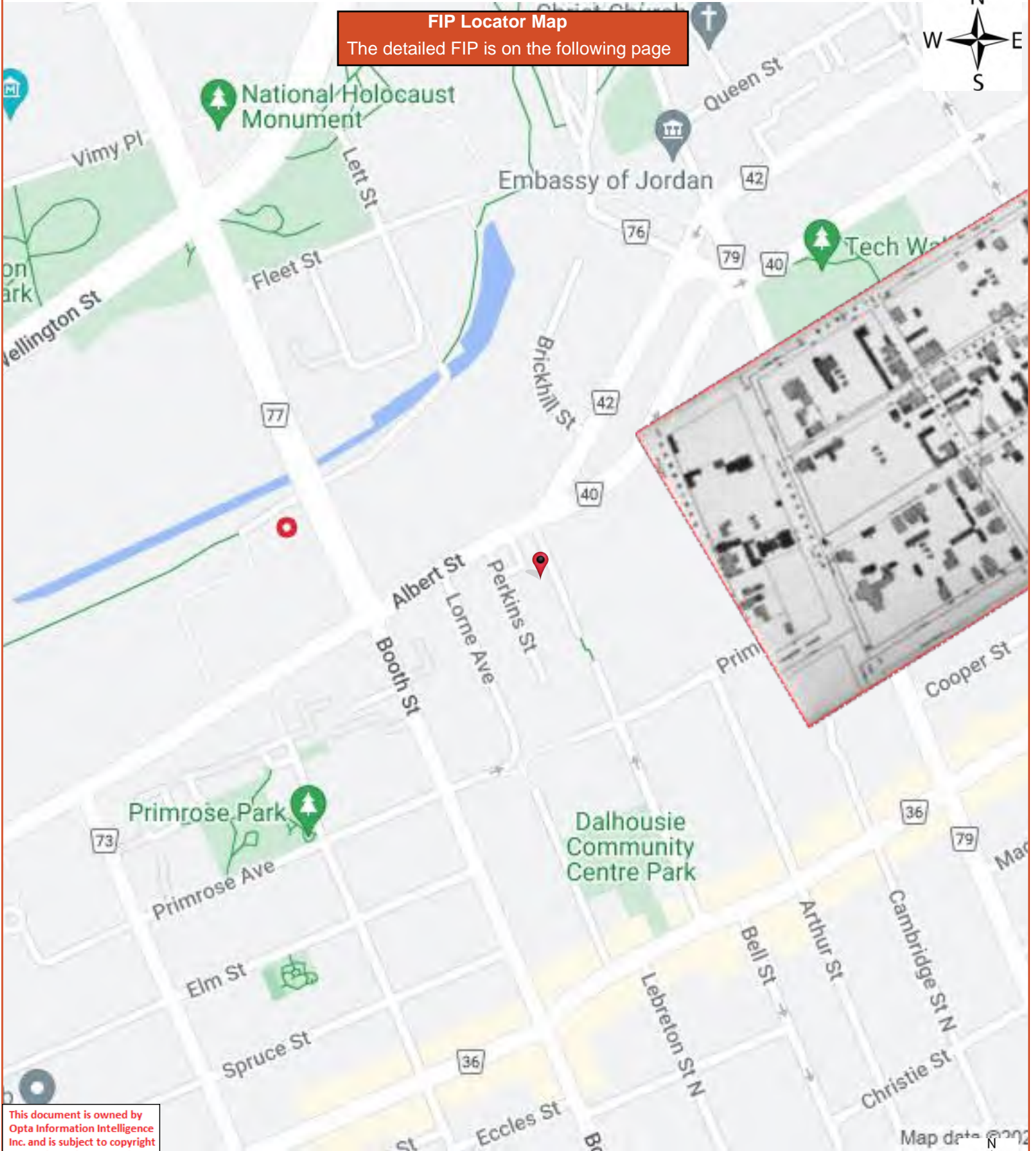


OPTA INFORMATION INTELLIGENCE

Page	Report Title
6	(1878) Volume: Ottawa Volume 1 Firemap: 45
8	(1878) Volume: Ottawa Volume 1 Firemap: 49
10	(1888) Volume: Ottawa Volume 2 Firemap: 48
12	(1888) Volume: Ottawa Volume 2 Firemap: 49
14	(1895) Volume: Ottawa Volume 1 Firemap: 46
16	(1901) Volume: Ottawa Volume 1 Firemap: 49
18	(1901) Volume: Ottawa Volume 1 Firemap: 49
20	(1895) Volume: Ottawa Volume 1 Firemap: 50
22	(1895) Volume: Ottawa Volume 1 Firemap: 58
24	(1895) Volume: Ottawa Volume 1 Firemap: 59
26	(1895) Volume: Ottawa Volume 1 Firemap: 83
28	(1901) Volume: Ottawa Volume 1 Firemap: 114



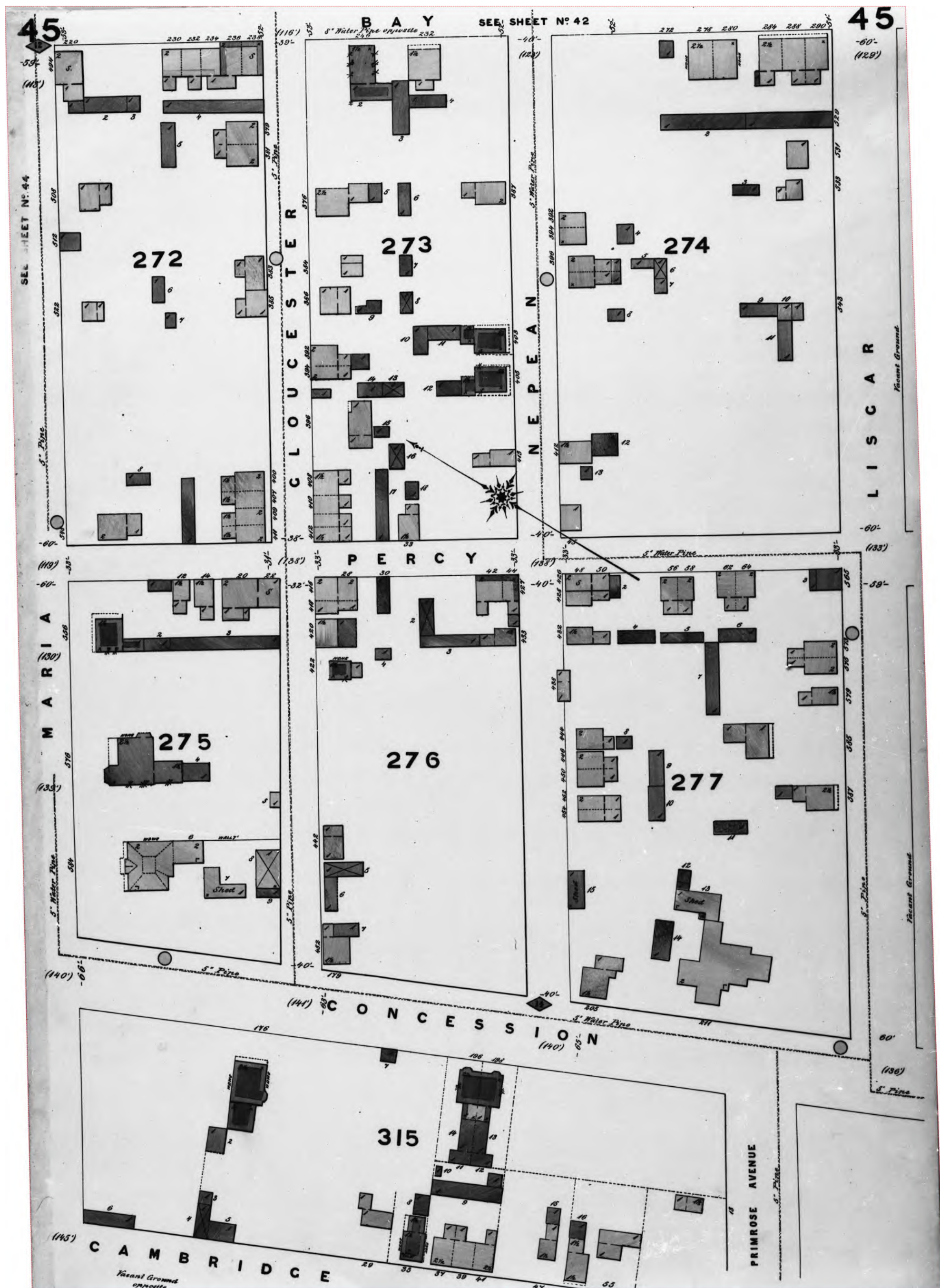
FIP Locator Map
The detailed FIP is on the following page



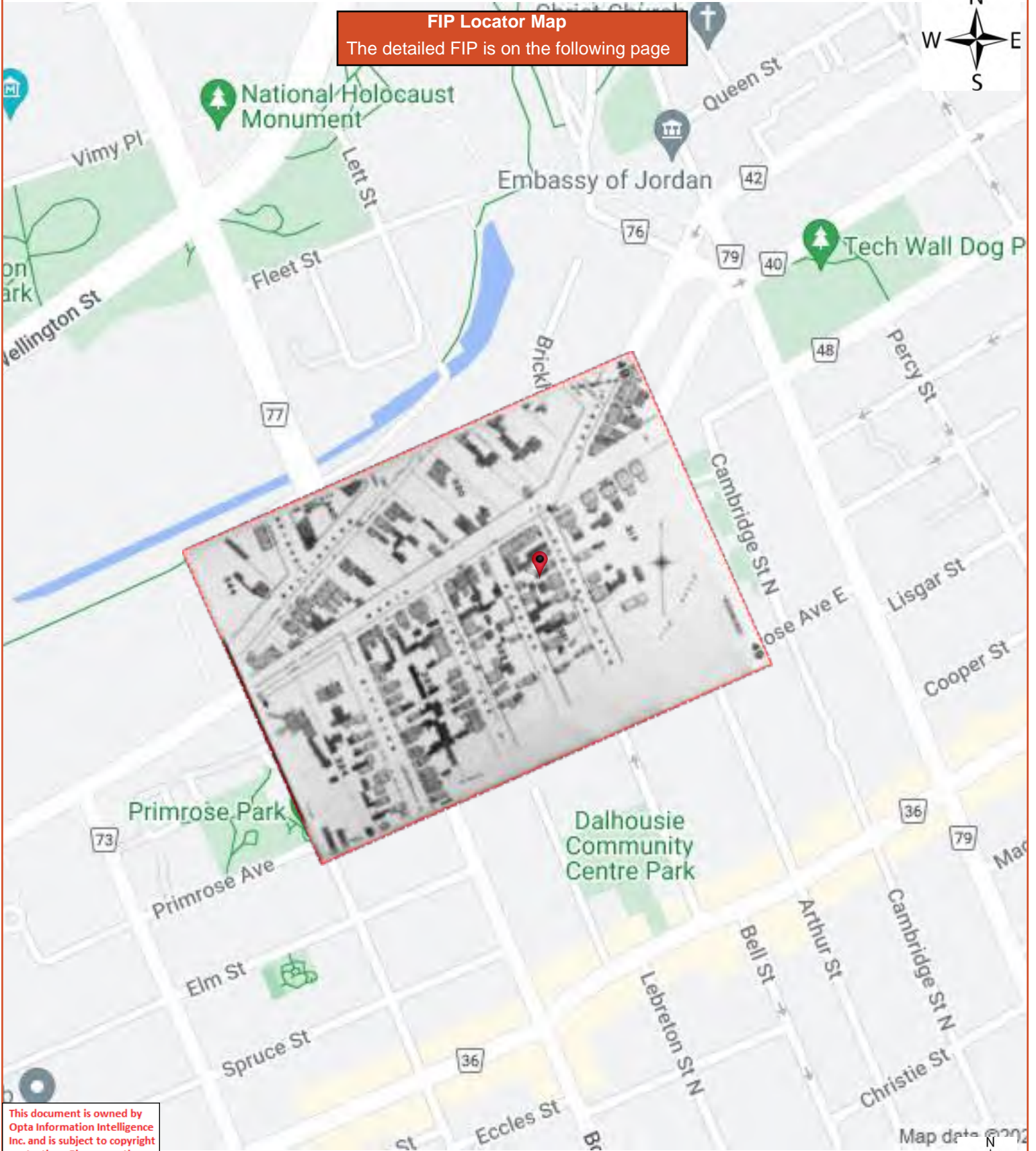
This document is owned by Opta Information Intelligence Inc. and is subject to copyright protection. Please see the full Terms and Conditions at the front of this document.

Map data © 2022





FIP Locator Map
The detailed FIP is on the following page



This document is owned by Opta Information Intelligence Inc. and is subject to copyright protection. Please see the full Terms and Conditions at the front of this document.

Map data © 2023

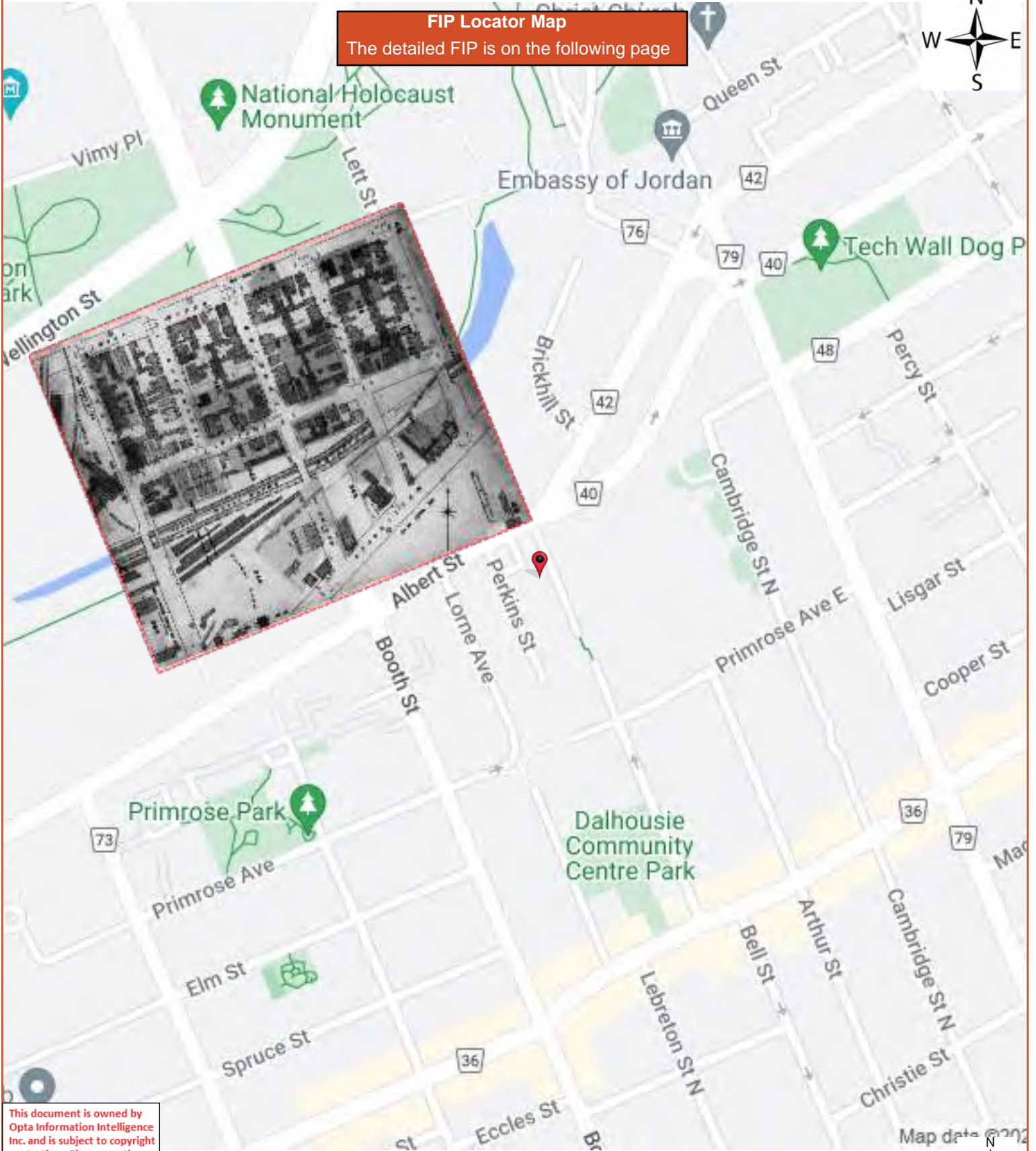


49

-OTTAWA-ONT.-




FIP Locator Map
The detailed FIP is on the following page




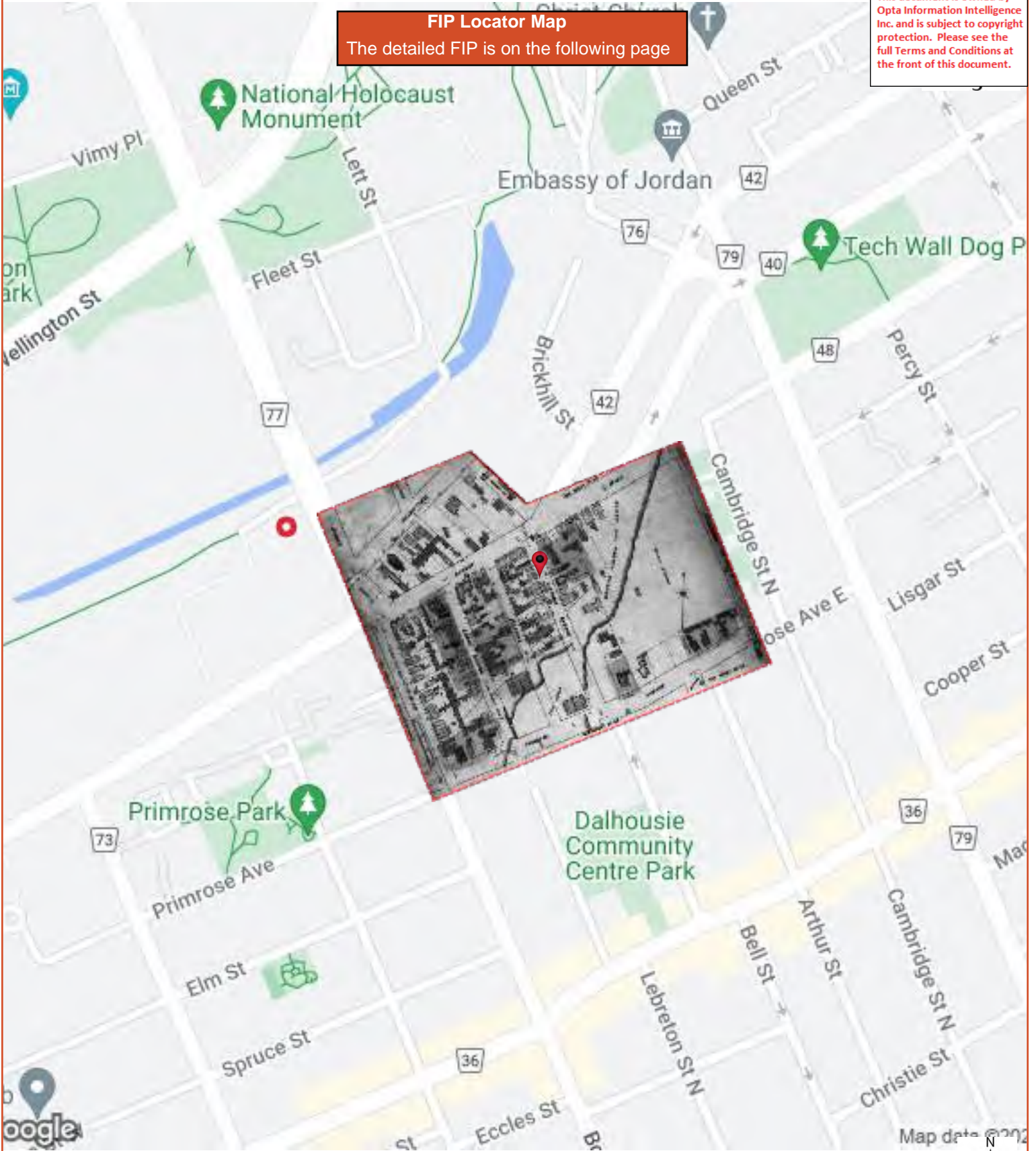
This document is owned by Opta Information Intelligence Inc. and is subject to copyright protection. Please see the full Terms and Conditions at the front of this document.






FIP Locator Map
The detailed FIP is on the following page

This document is owned by Opta Information Intelligence Inc. and is subject to copyright protection. Please see the full Terms and Conditions at the front of this document.

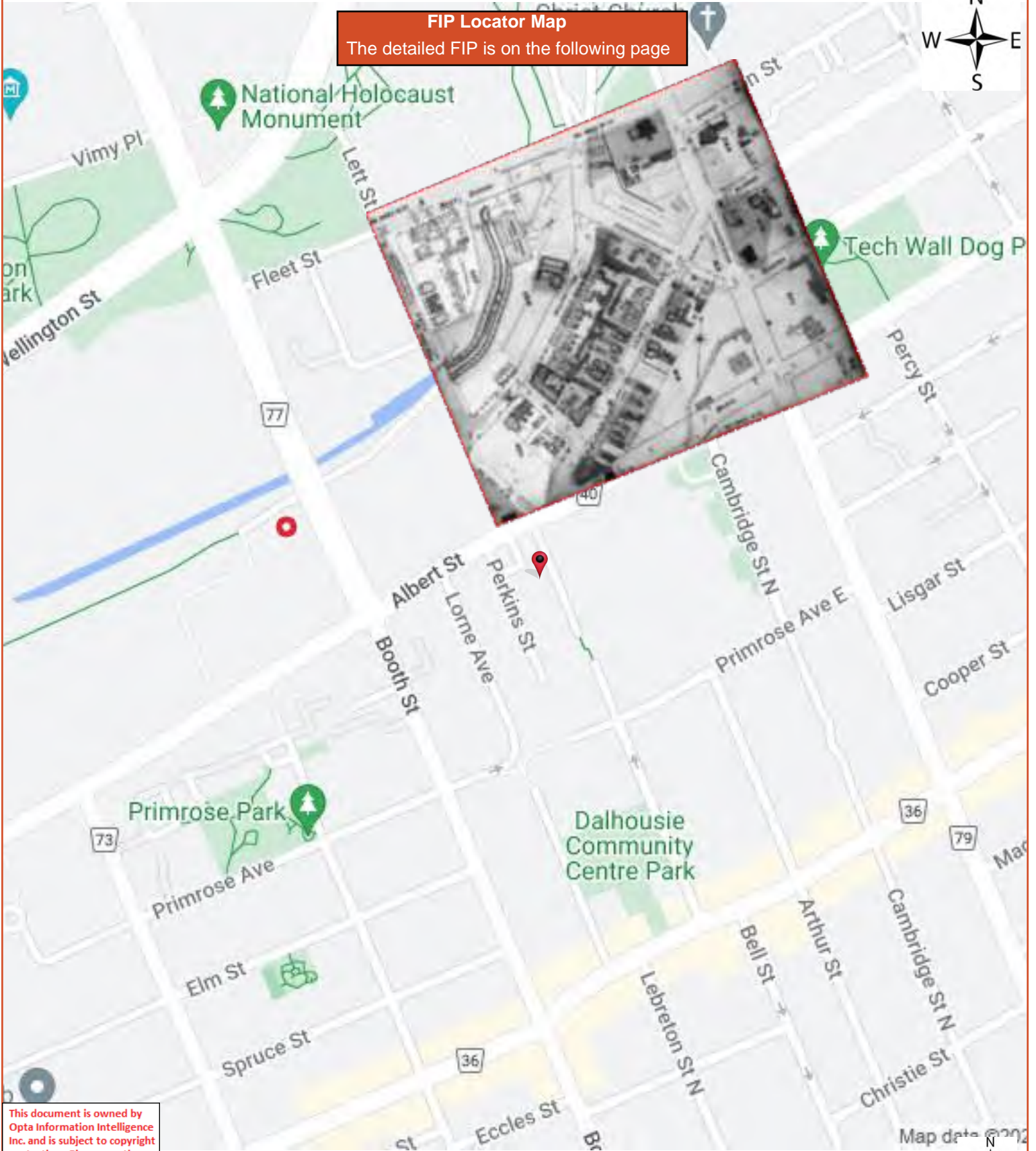


Map data © 2023





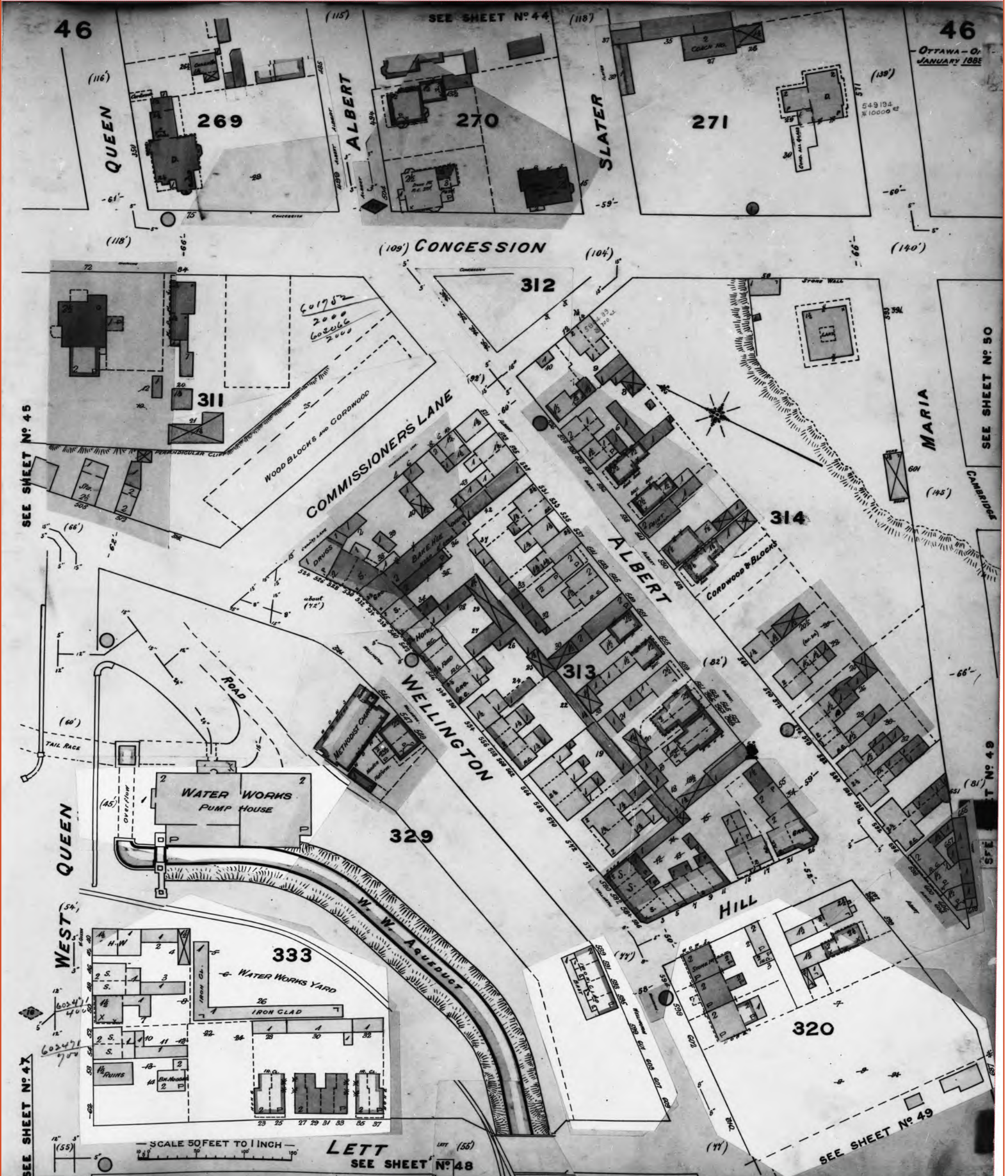
FIP Locator Map
The detailed FIP is on the following page



This document is owned by Opta Information Intelligence Inc. and is subject to copyright protection. Please see the full Terms and Conditions at the front of this document.


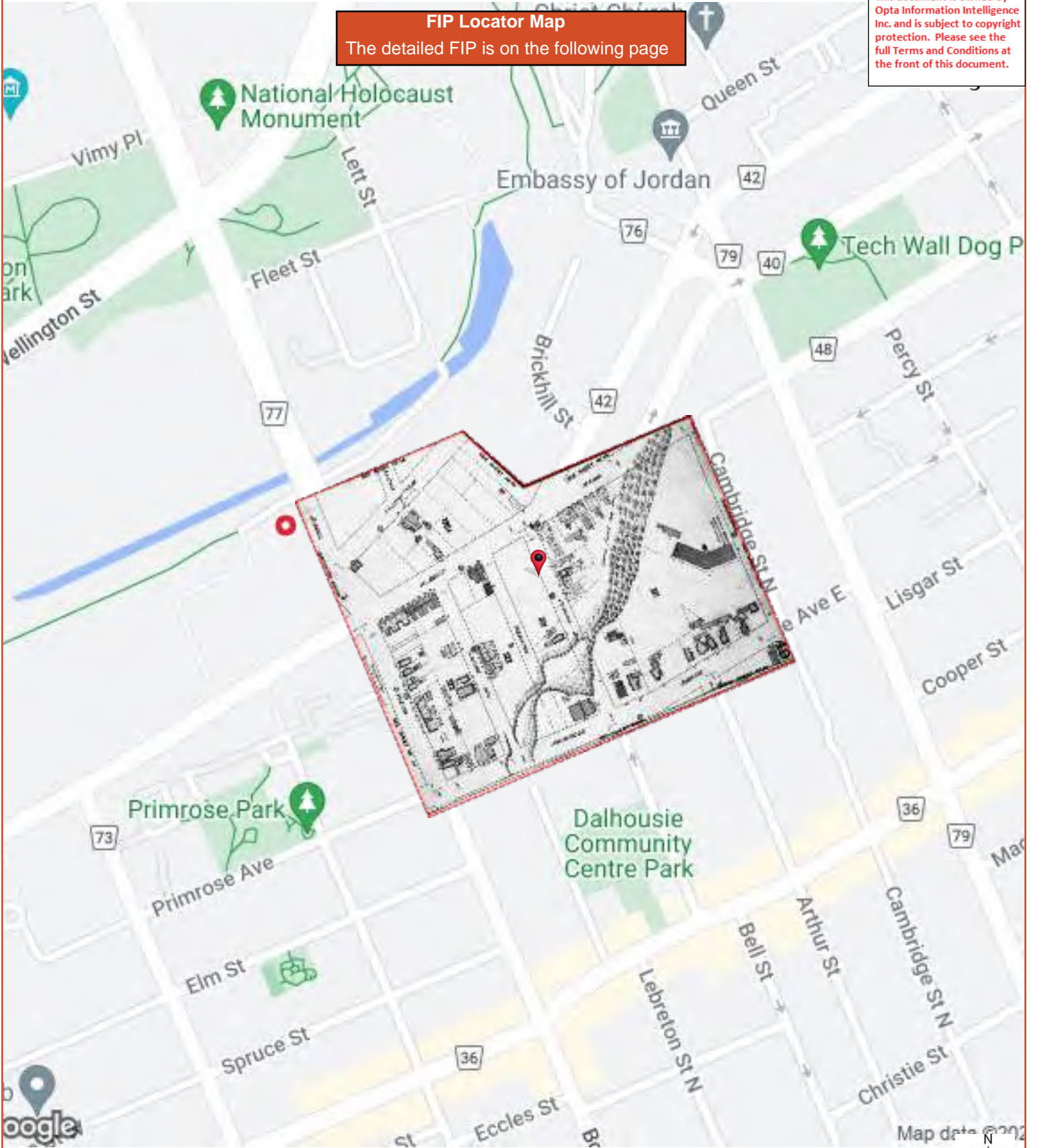
Map data © 2022





FIP Locator Map
The detailed FIP is on the following page

This document is owned by Opta Information Intelligence Inc. and is subject to copyright protection. Please see the full Terms and Conditions at the front of this document.



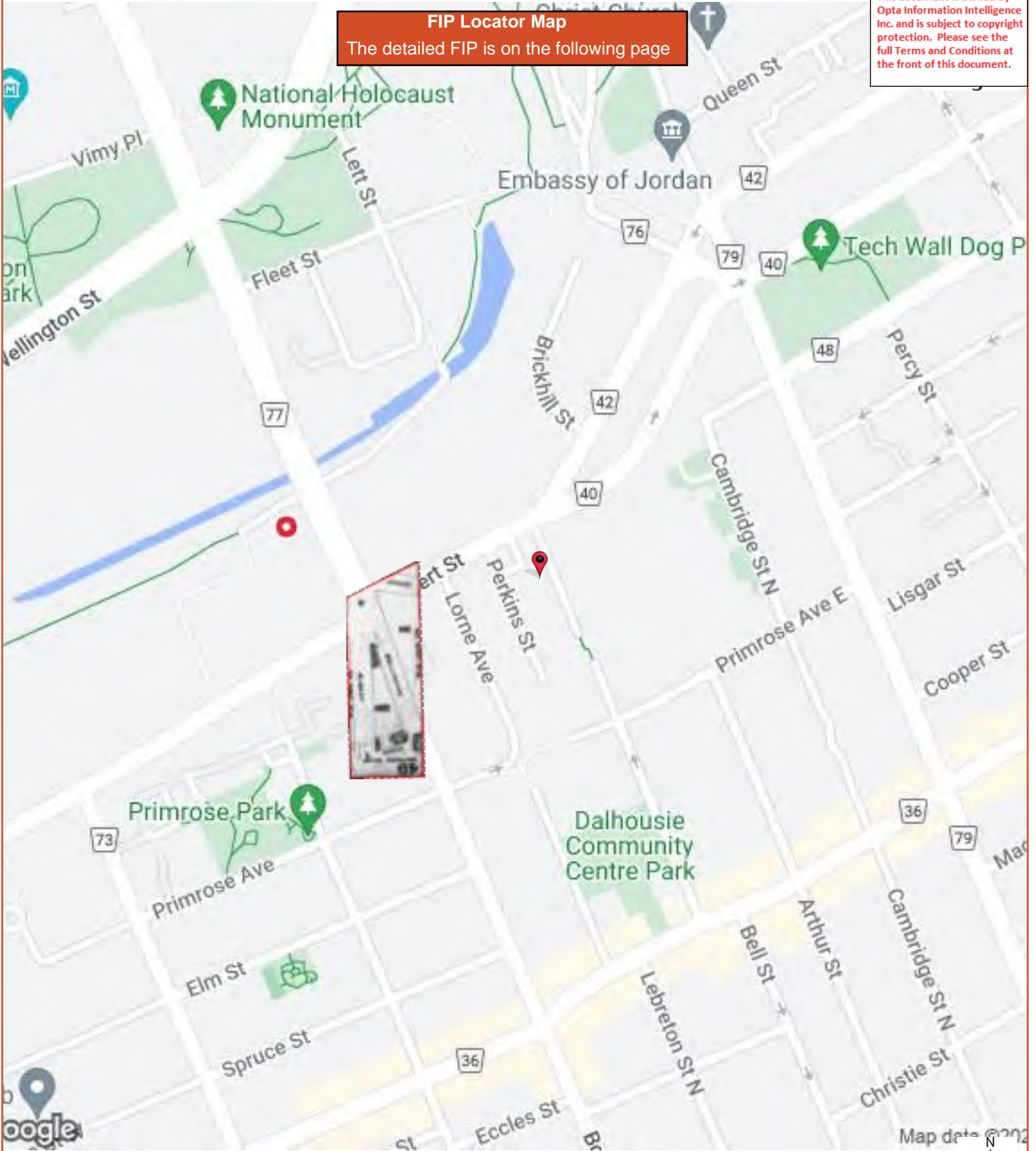
Map data © 2023





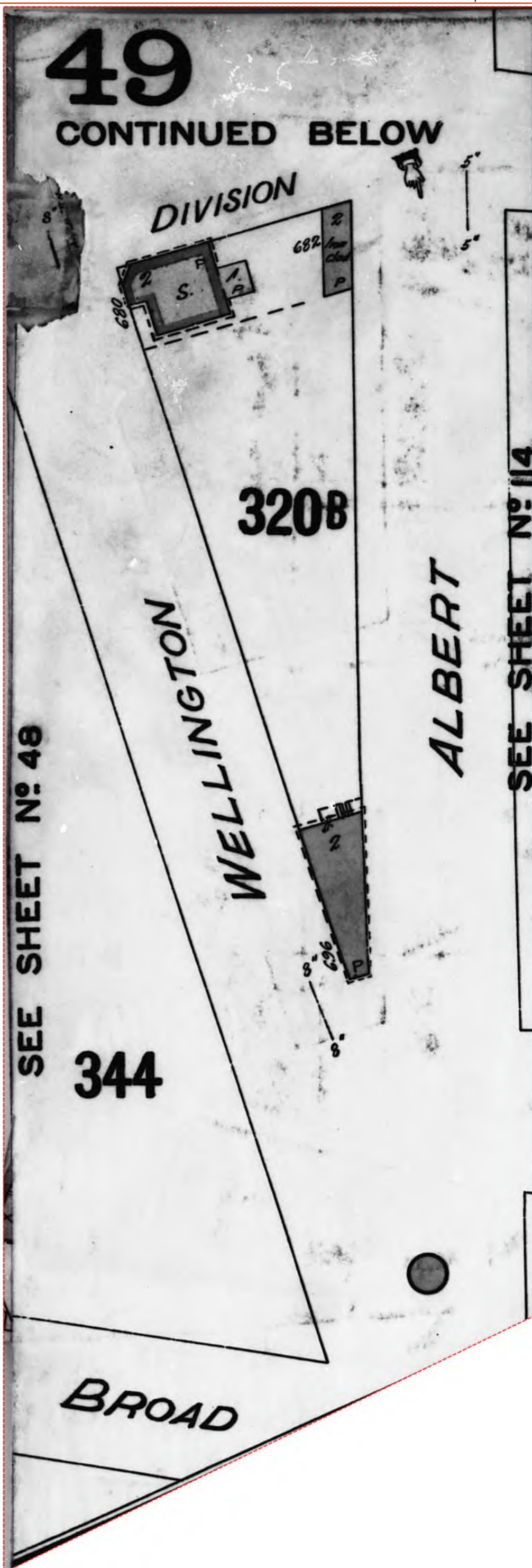
This document is owned by Opta Information Intelligence Inc. and is subject to copyright protection. Please see the full Terms and Conditions at the front of this document.

FIP Locator Map
The detailed FIP is on the following page

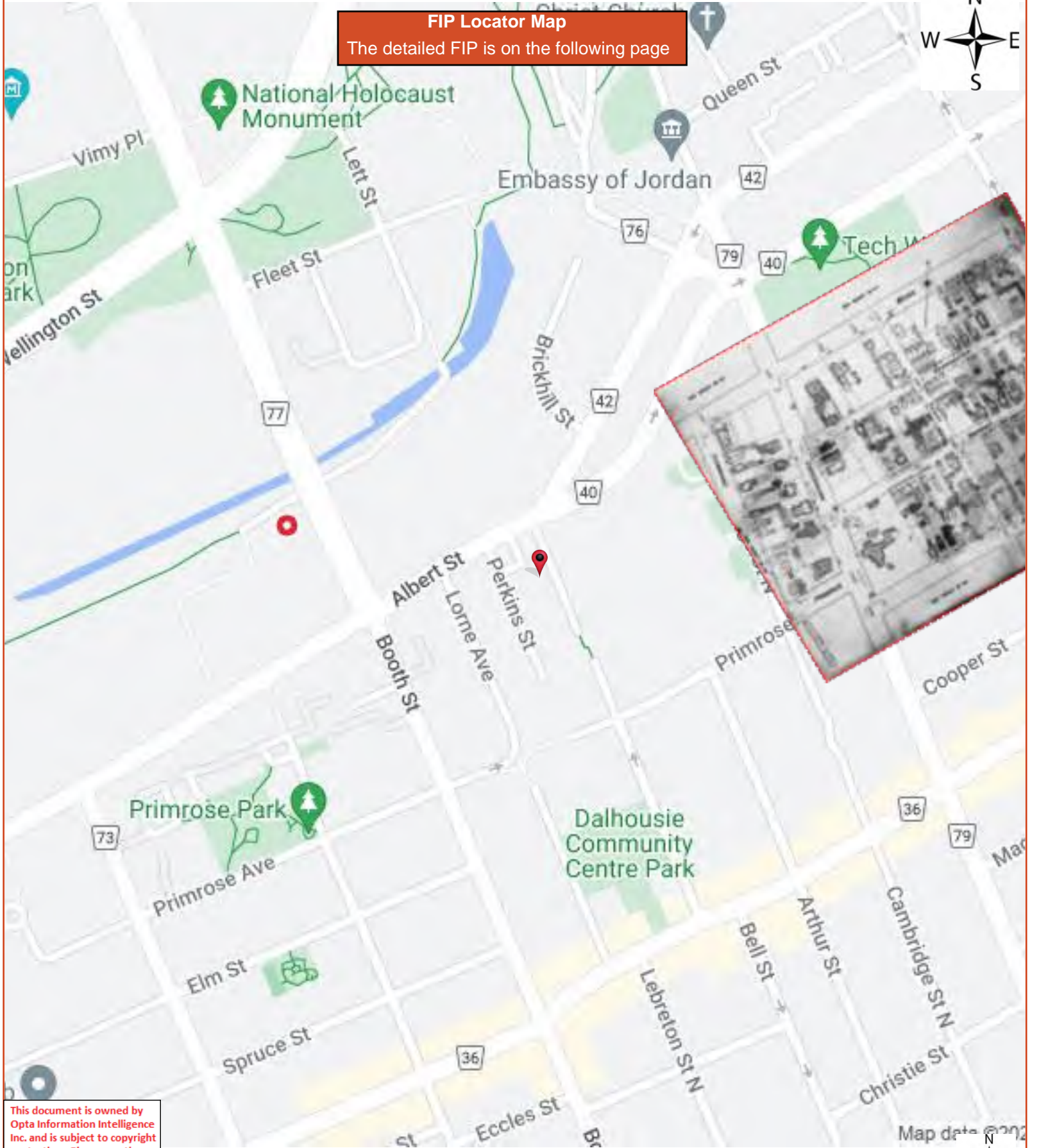


Map data © 2023





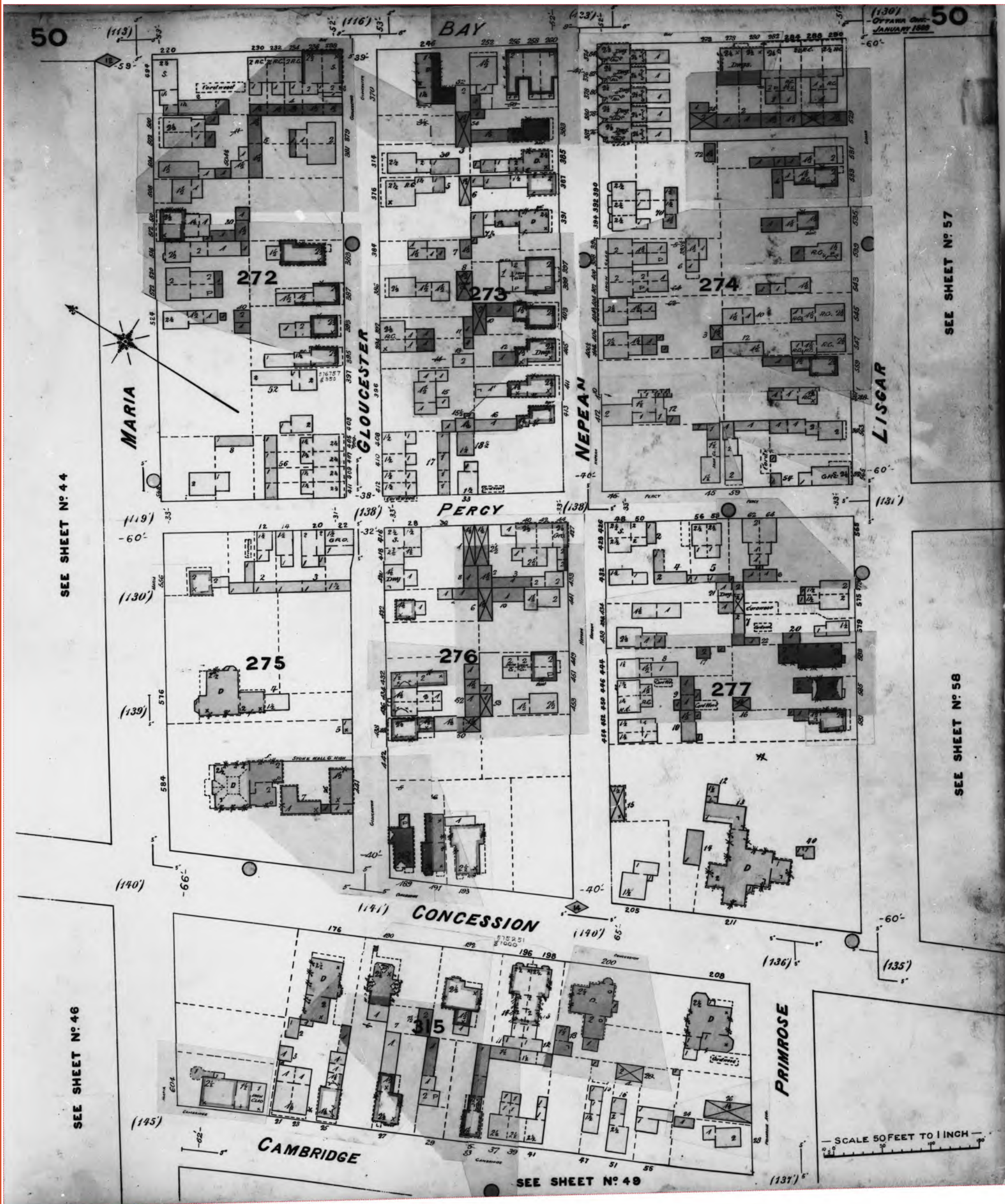
FIP Locator Map
The detailed FIP is on the following page

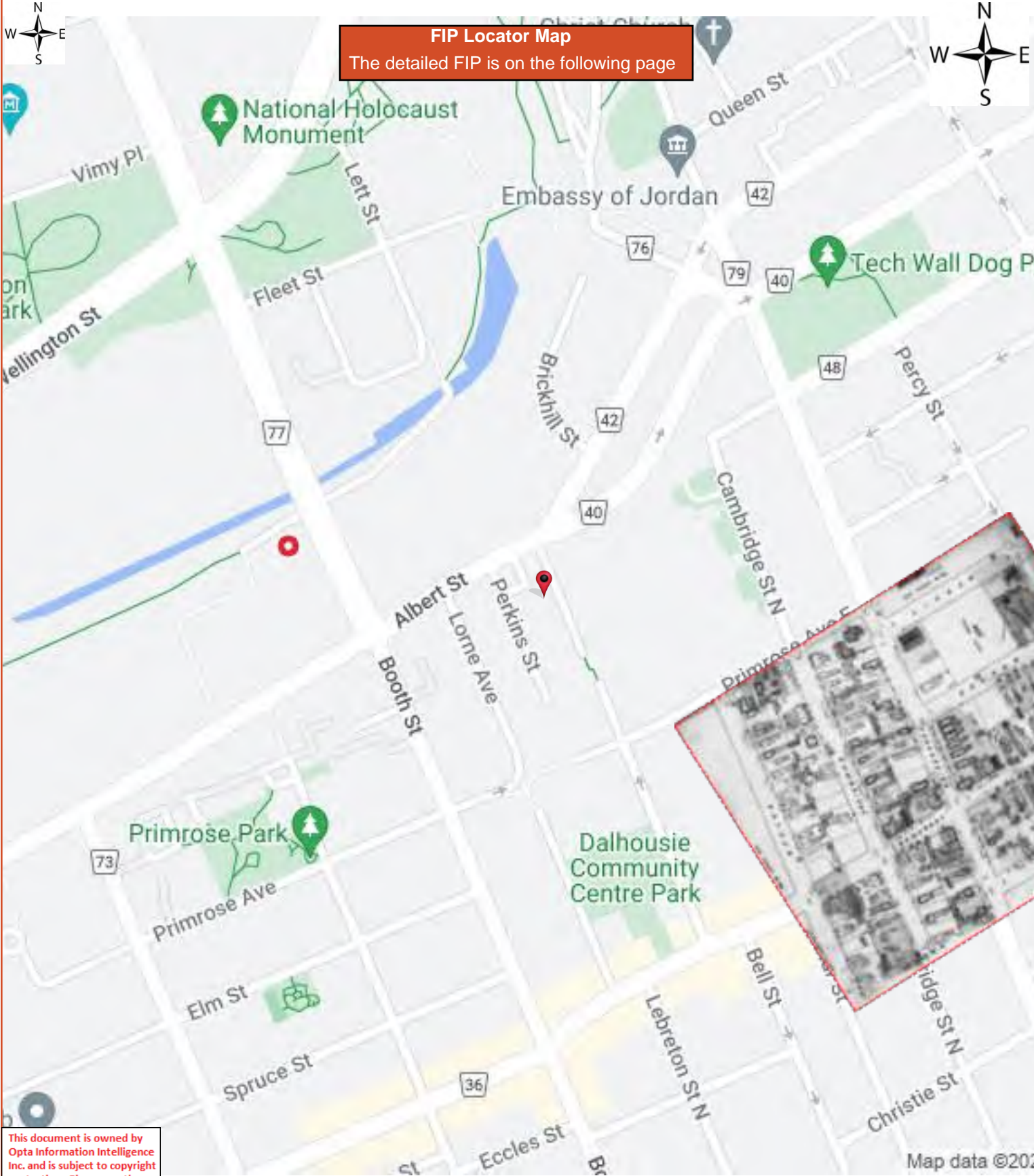


This document is owned by Opta Information Intelligence Inc. and is subject to copyright protection. Please see the full Terms and Conditions at the front of this document.



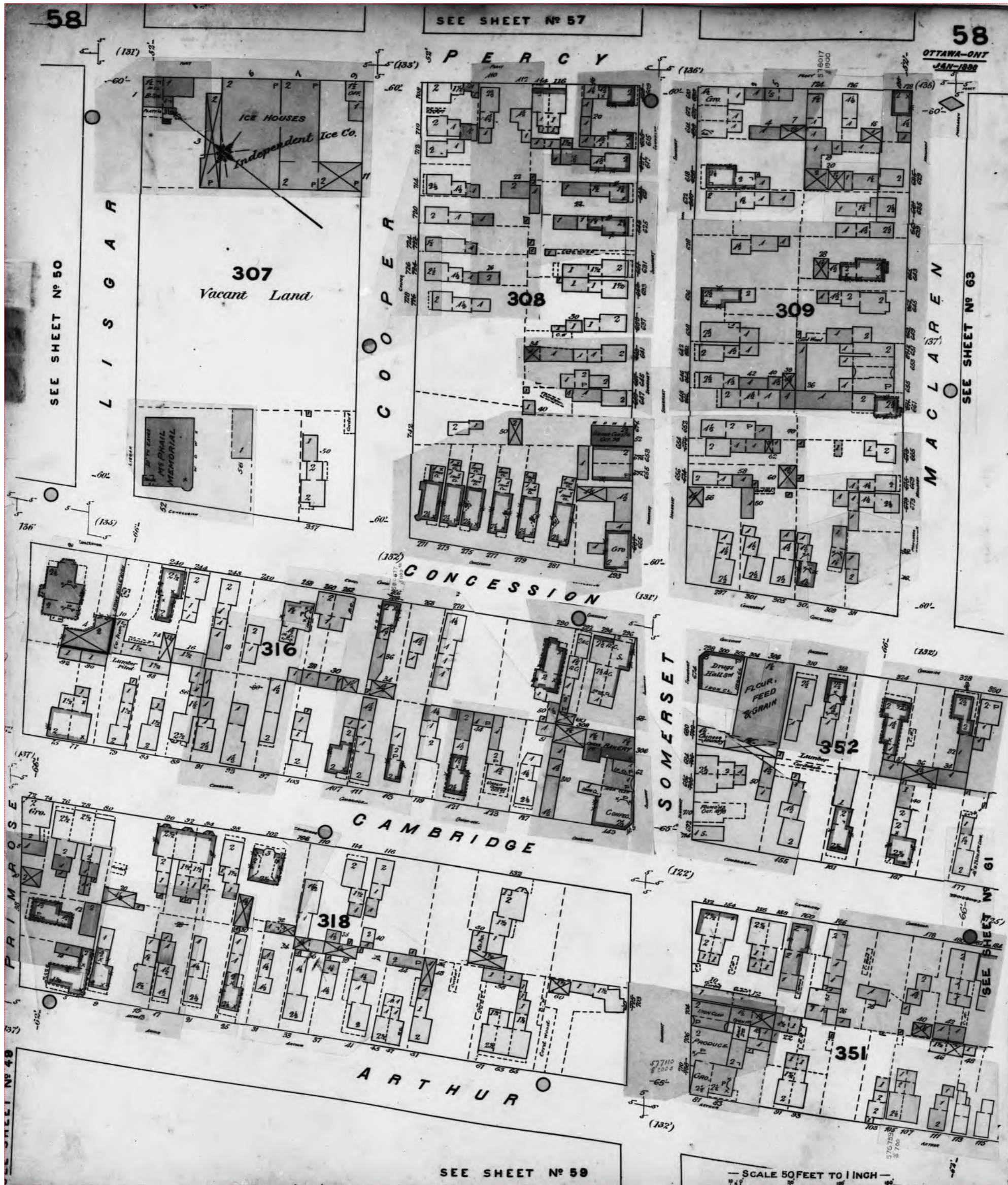
Map data © 2023





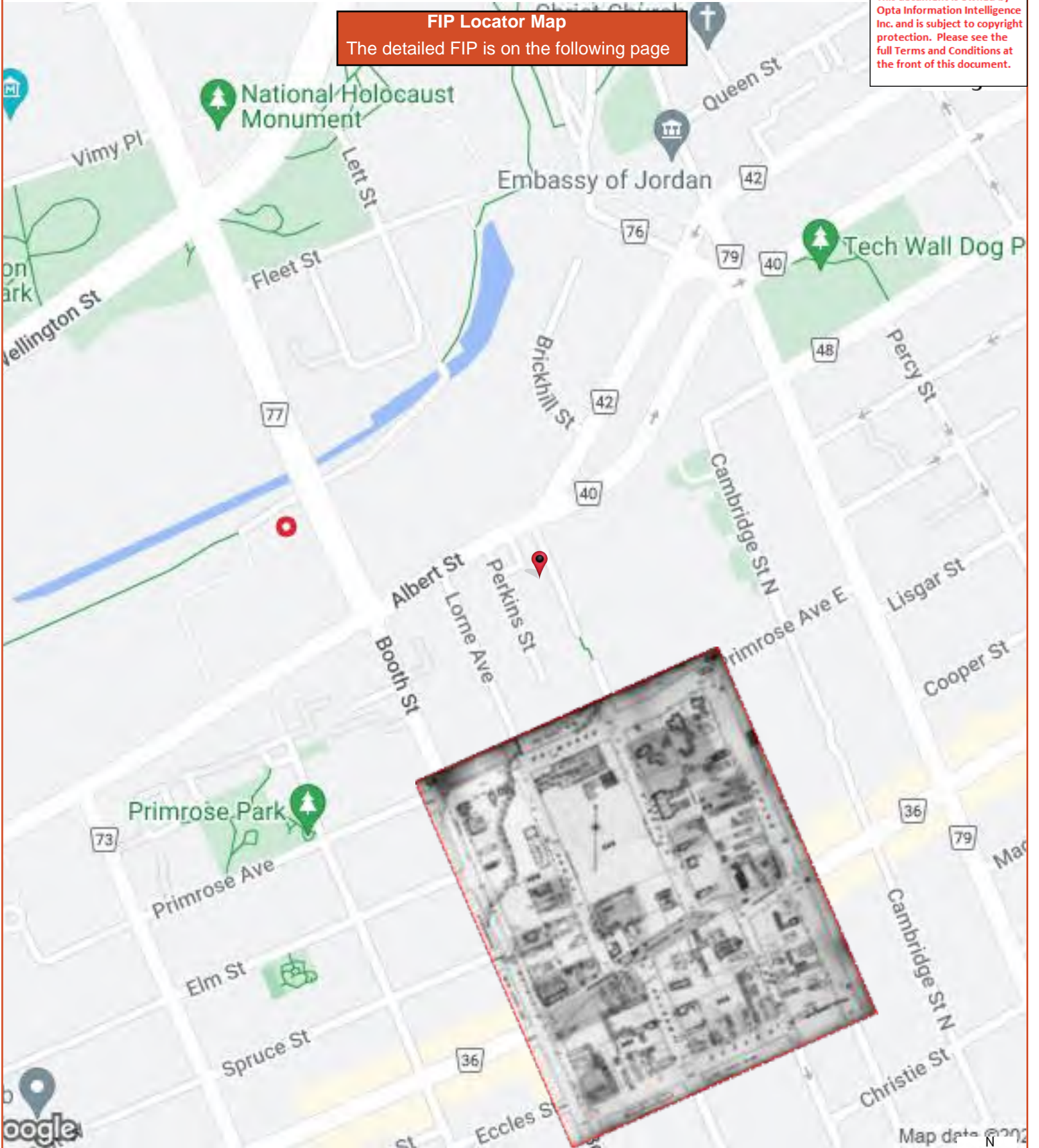
FIP Locator Map
The detailed FIP is on the following page

This document is owned by Opta Information Intelligence Inc. and is subject to copyright protection. Please see the full Terms and Conditions at the front of this document.



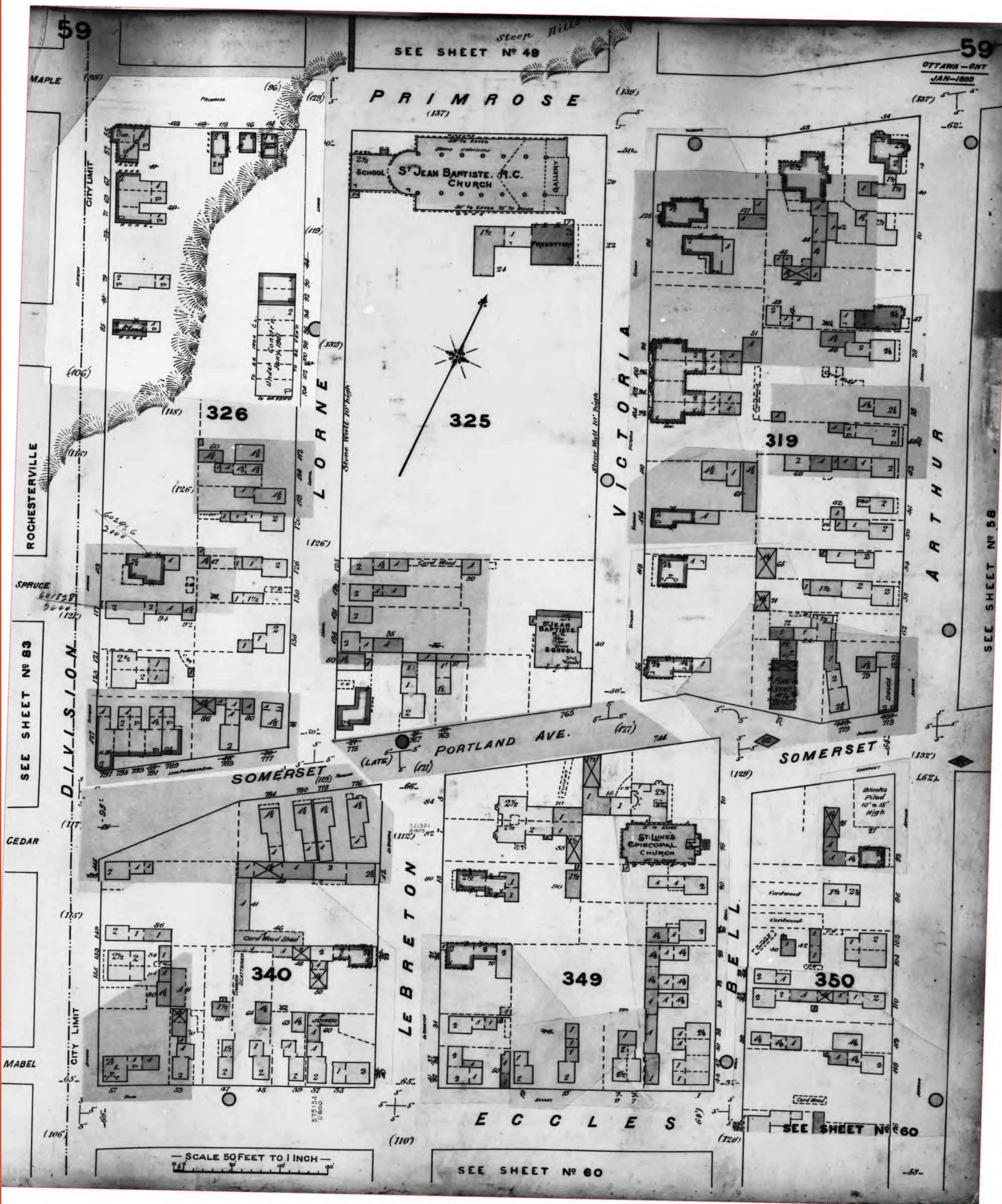
This document is owned by Opta Information Intelligence Inc. and is subject to copyright protection. Please see the full Terms and Conditions at the front of this document.

FIP Locator Map
The detailed FIP is on the following page



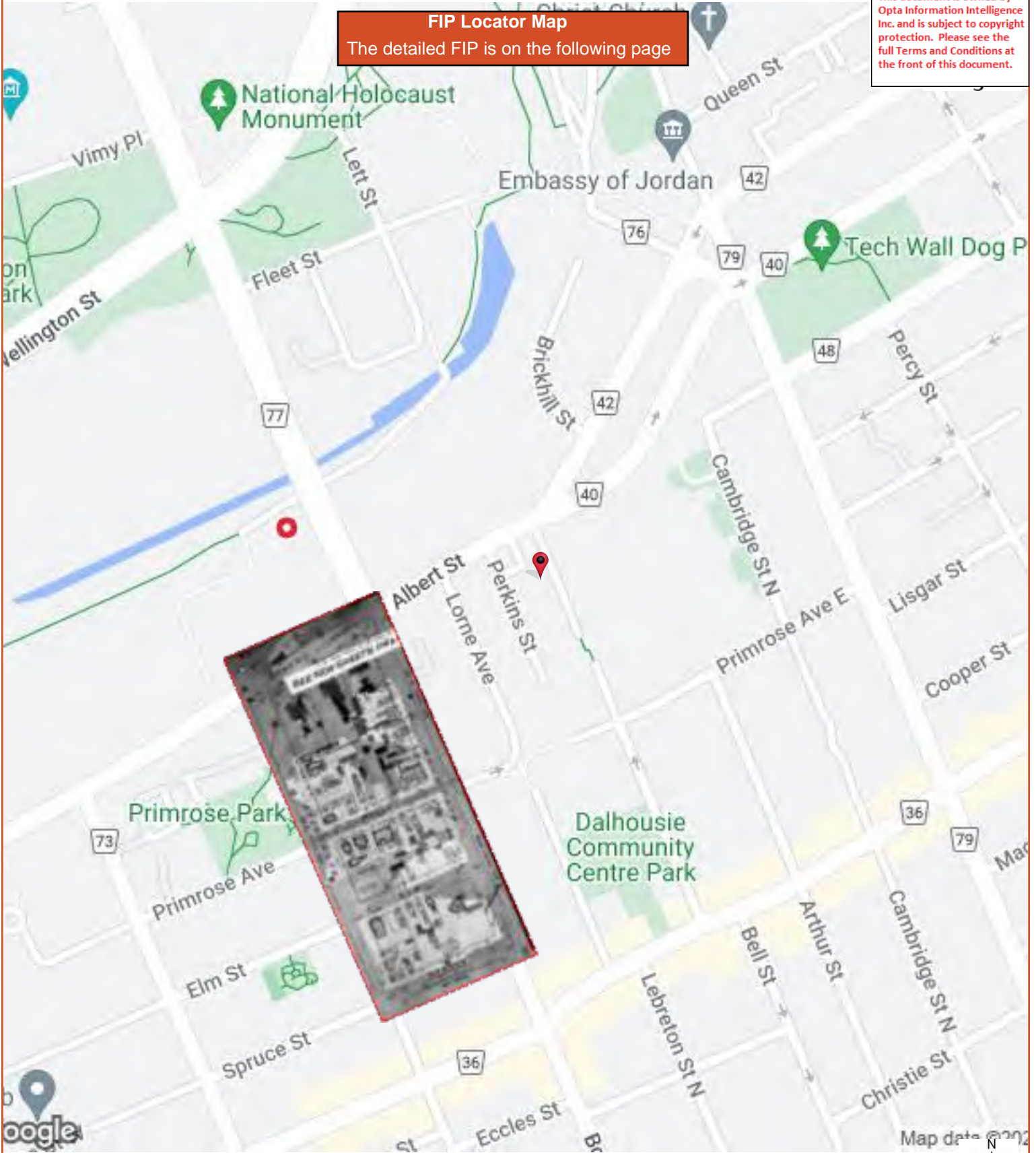
Map data © 2023



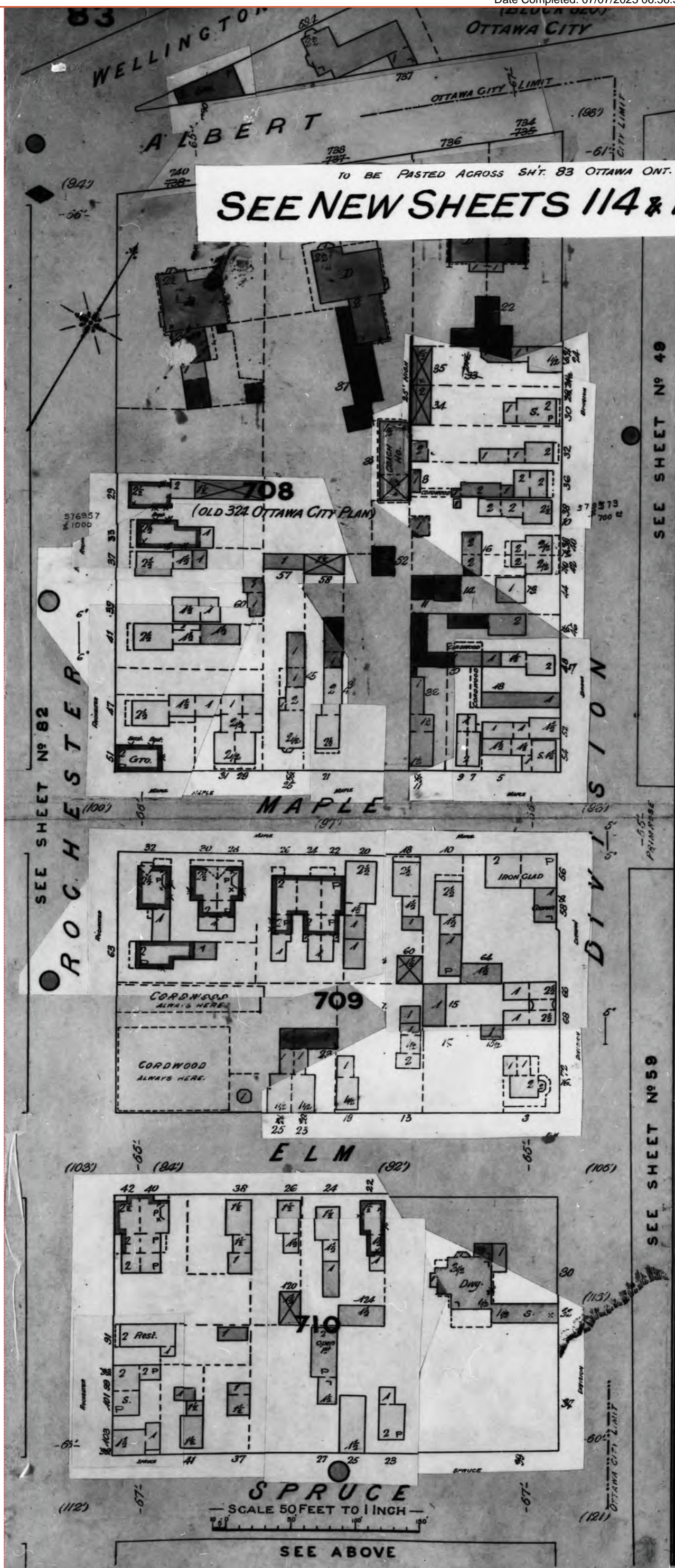


This document is owned by Opta Information Intelligence Inc. and is subject to copyright protection. Please see the full Terms and Conditions at the front of this document.

FIP Locator Map
The detailed FIP is on the following page

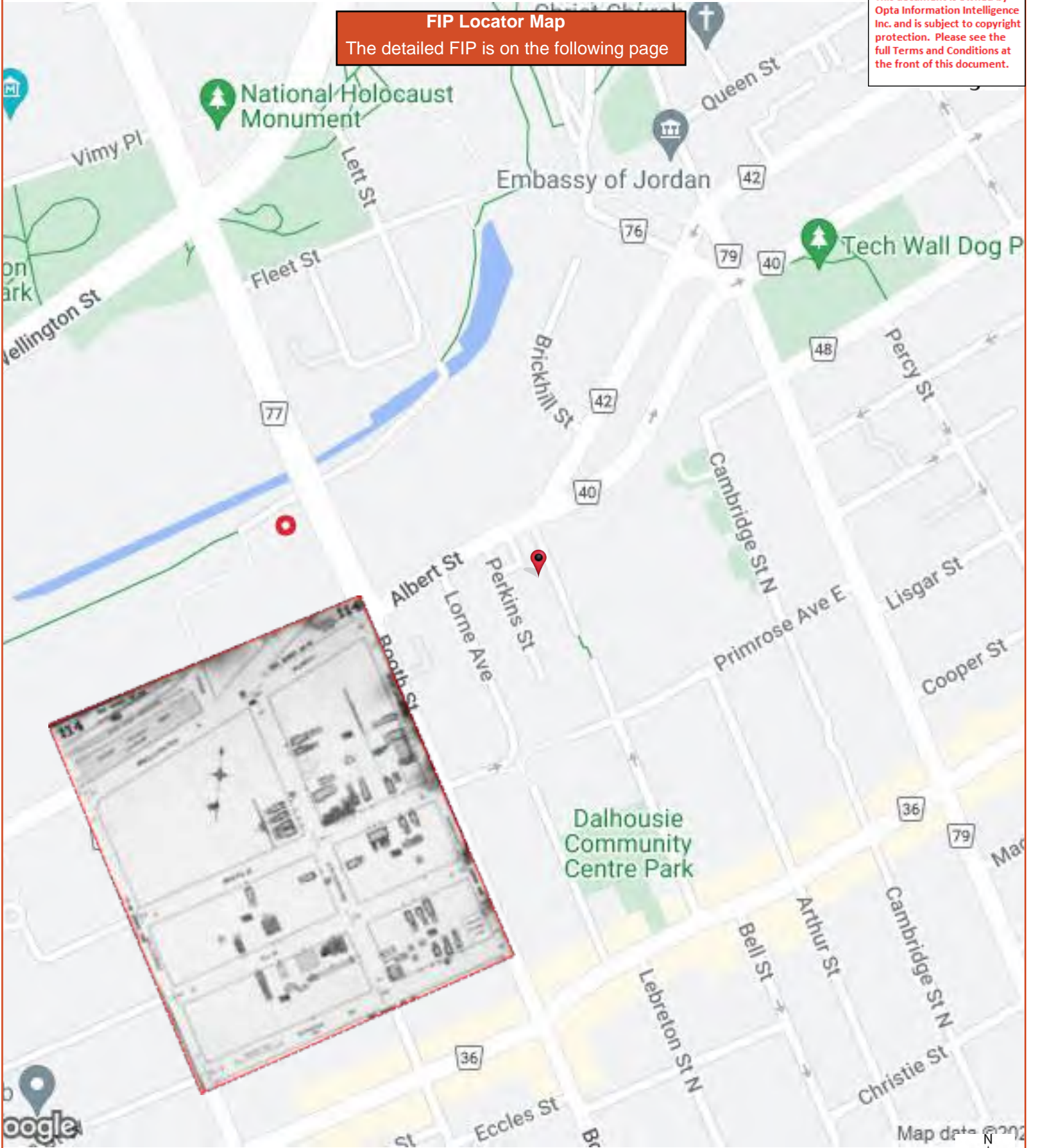


Map data © 2023

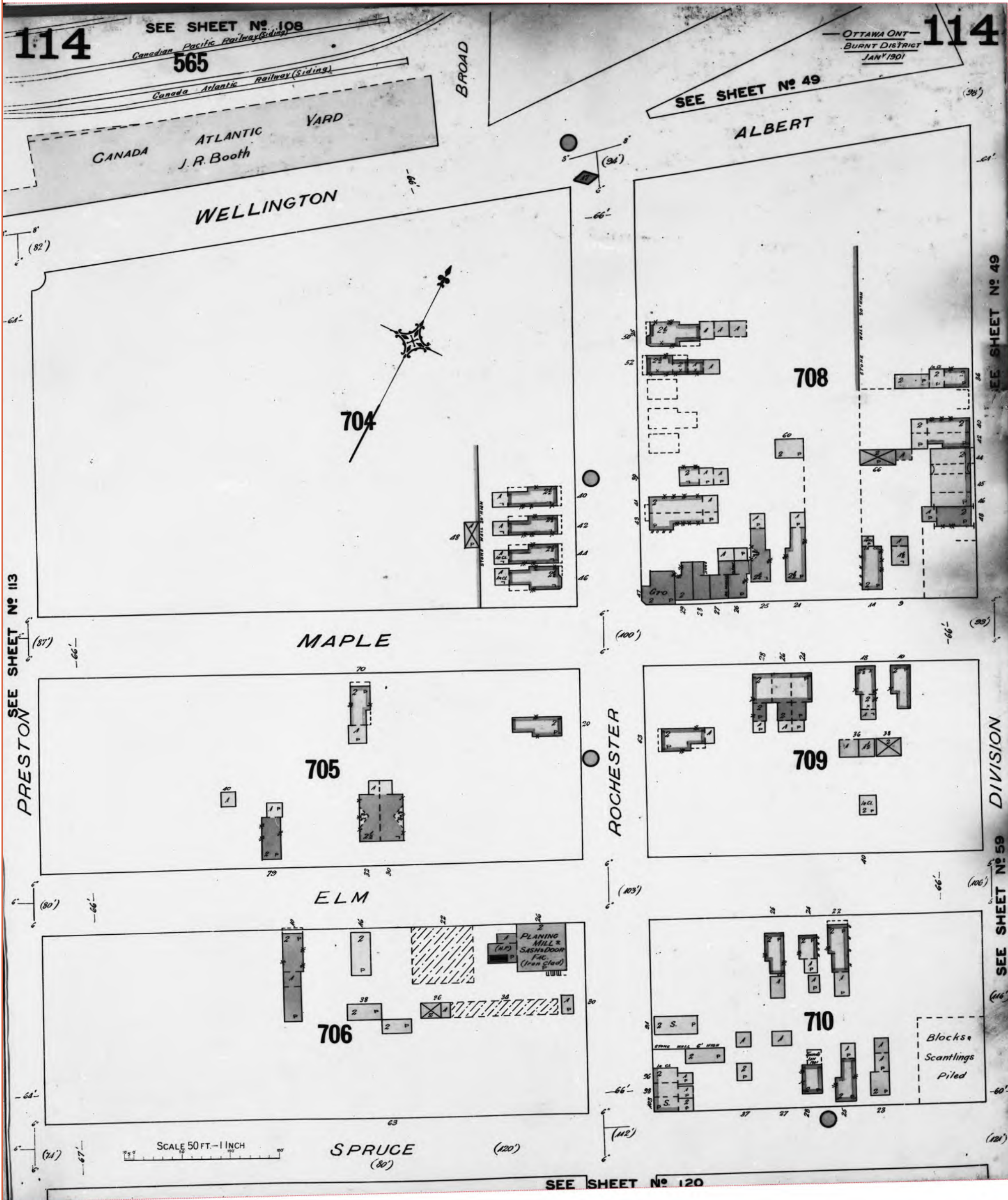


This document is owned by Opta Information Intelligence Inc. and is subject to copyright protection. Please see the full Terms and Conditions at the front of this document.

FIP Locator Map
The detailed FIP is on the following page



Map data © 2023



APPENDIX D
Historical Land Use Inventory



File Number: D06-03-24-0005

February 6, 2024

Julie Crooks
Pinchin Ltd.
1 Hines Rd, Ottawa, ON K2K 3C7

Sent via email jcrooks@pinchin.com

Dear Julie,

**Re: Information Request
10-20 Empress Avenue, Ottawa, Ontario ("Subject Property")**

Internal Department Circulation:

The Planning, Infrastructure and Economic Development Department has the following information in response to your request for information regarding the Subject Property:

- **Environmental Remediation Unit:** The Environmental Remediation Unit (ERU) has a Phase One Environmental Site Assessment report for this property (Pinchin, 2023). Please contact ERU-UAE@ottawa.ca to obtain a copy of the report if required.
- **Ottawa Public Health - Environmental Health:** all public inspection results are publicly available on the Ottawa Public Health website:
<https://www.ottawapublichealth.ca/en/public-health-services/public-health-inspections.aspx>
- **Sewer Use Program:** The City's Sewer Use Program has not found any information pertaining to the subject property.
- **Solid Waste Services:** The subject property is not within 5 km of any Solid Waste Services facilities.

Documents Provided:

HLUI Summary Report and HLUI Map

The HLUI Summary Report Excel spreadsheet identifies HLUI area, point and line features within 250 metres of the Subject Property, as shown on the provided HLUI Map PDF. Within 500 metres of the Subject Property, landfills and Environmental Risk Management Area (ERMA) are also identified if applicable.

For more information on how to interpret the HLUI data identified in the attached excel sheet ('ADDRESS – HLUI Summary report.xlsx'), please refer to the [Overview and User Guide](#)."

Additional information may be obtained by contacting:

Ontario's Environmental Registry

The Environmental Registry found at <https://ero.ontario.ca/> contains "public notices" about environmental matters being proposed by all government ministries covered by the Environmental Bill of Rights. The public notices may contain information about proposed new laws, regulations, policies and programs or about proposals to change or eliminate existing ones. By using key words i.e. name of proponent/owner and the address one can ascertain if there is any information on the proponent and address under the following categories: Ministry, keywords, notice types, Notice Status, Acts, Instruments and published date (all years).

The Ontario Land Registry Office

Registration of real property is recorded in the Ontario Land Registry Office through the Land Titles Act or the Registry Act. Documents relating to title and other agreements that may affect your property are available to the public for a fee. It is recommended that a property search at the Land Registry Office be included in any investigation as to the historic use of your property. The City of Ottawa cannot comment on any documents to which it is not a party.

Court House
161 Elgin Street 4th Floor
Ottawa ON K2P 2K1
Tel: (613) 239-1230
Fax: (613) 239-1422

Ottawa Public Health

Ottawa Public Health inspects many different types of establishments. To view inspection results, please visit the Ottawa Public Health website: [Public Health Inspections - Ottawa Public Health](#)

Please note that Ottawa Public Health is not the lead agency on land use contamination in the City of Ottawa – contact the Ministry of Environment Conservation and Parks (MECP) for further information.

Please note, as per the HLUI Disclaimer, that the information contained in the HLUI database has been compiled from publicly available records and other sources of information. The HLUI may contain erroneous information given that the records used as sources of information may be flawed. For instance, changes in municipal addresses over time may introduce error. Accordingly, all information from the

HLUI database is provided on an “as is” basis with no representation or warranty by the City with respect to the information’s accuracy or exhaustiveness in responding to the request.

Furthermore, the HLUI database and the results of this search in no way confirm the presence or absence of contamination or pollution of any kind. This information is provided on the assumption that it will not be relied upon by any person for any purpose whatsoever. The City of Ottawa denies all liability to any persons attempting to rely on any information provided from the HLUI database.

Please note that in responding to your request, the City of Ottawa does not guarantee or comment on the environmental condition of the Subject Property. You may wish to contact the Ontario Ministry of Environment and Climate Change for additional information.

If you have any further questions or comments, please contact HLUI@ottawa.ca.

Sincerely,

Charlotte Petkovic
STUDENT PLANNER

Per:

Michael Boughton, MCIP, RPP
Senior Planner
Development Review East
Planning Services
Planning, Infrastructure and Economic Development Department

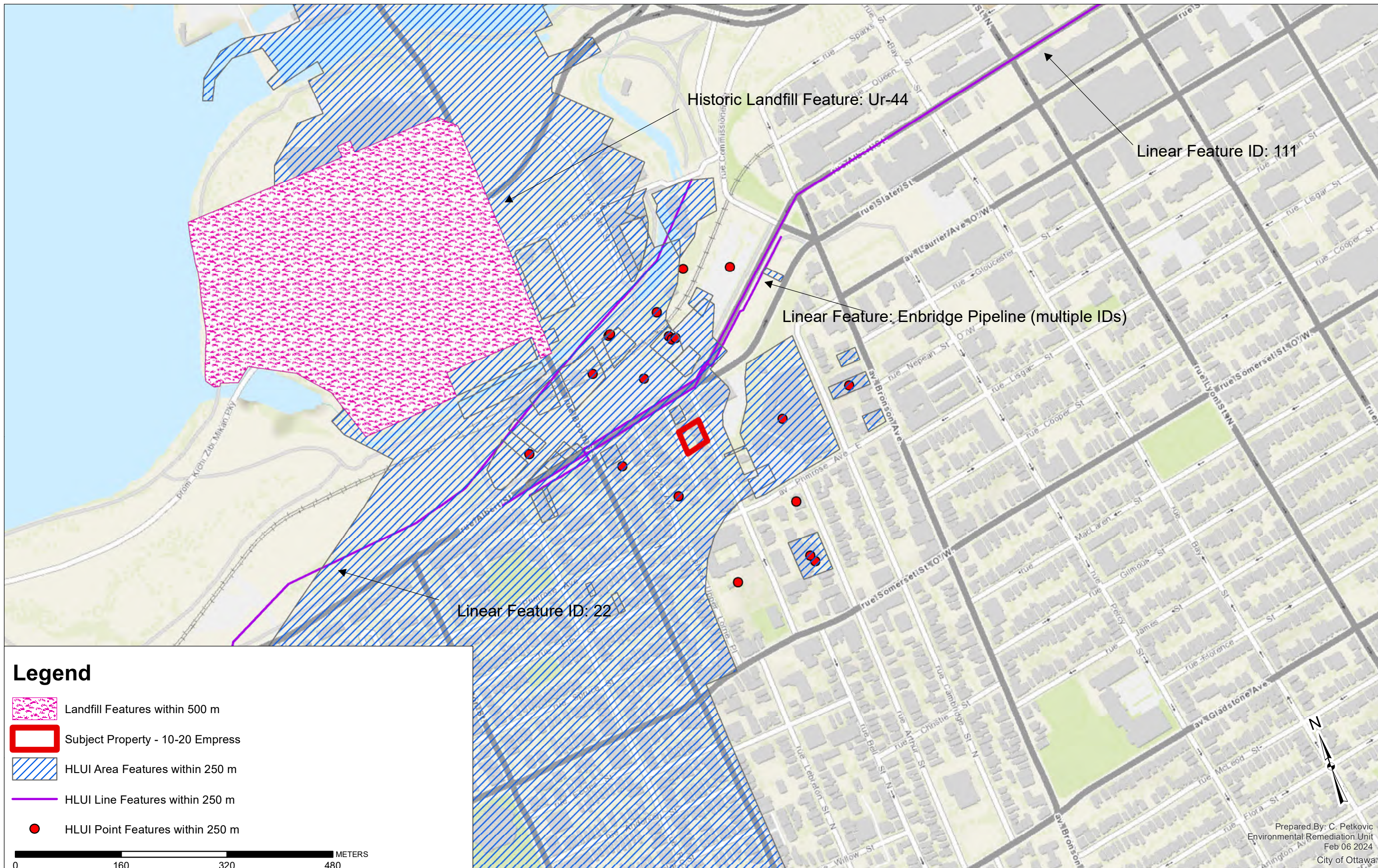
MB / CP

Enclosures: (2)

1. HLUI Map
2. HLUI Summary Report

cc: File no. D06-03-24-0005

HISTORIC LAND USE INVENTORY (HLUI) - REPORT REFERENCE MAP



HLUI SUMMARY REPORT
AREA FEATURES

OBJECTID	ACTIVITY_NAME	FACILITY_TYPE	SOURCE_UPDATE_SORTED	QAQC	YEAR	YEAR_1	ST_NUM	ST_NAME	ST_SUFFIX	ST_DIR	MUNICIPALITY
69	LUCINDA TECHNOLOGY	Wholesale trade	2006-ES	1	2006		152	PRIMROSE	AVE		
70	AERODYNAMICS & ASS	Manufacturing	2012-ES	1	2012		196	BRONSON	AVE		
314	MILK & COOKIES PUBLIC	Information and cultural in	2006-ES	1	2006		40	ARTHUR	ST		
468	PRODUCERS DAIRY LIM	Motor Vehicles, Wholesale	1901-FIP-59-319; 1912-FIP-59-3	1	1901-1997	c. 1940-19	28	ARTHUR	ST		OTTAWA
496	FREDERICK A WHITE	Laboratory	1950-M	2	1900-1950	c. 1950	5	FLEET	ST		OTTAWA
497	BLACKSMITH	Blacksmith	1878-FIP	1	1878	1878FIP					
508	ABBOT-GRANT & COMP	Bakery Products Industries	1920-M	1	1920	c. 1920	0	WELLINGTON	ST		OTTAWA
529	THE CONTINENTAL PAP	Paper Box and Bag Indust	1912-FIP-48-348; 1920-M; 1922-	1	1900-1956	c. 1912-19	645	WELLINGTON	ST		OTTAWA
592	RED ROCK OF CANADA	Soft Drink Industry	1901-FIP-48-336; 1912-FIP-48-3	1	1912-1956	c. 1922; c.	629	WELLINGTON	ST		OTTAWA
593	FERRO ENAMELS (CAN/	Paint and Varnish Industry	1930-M; 1940-M	1	1930-1940	c. 1930-19	629	WELLINGTON	ST		OTTAWA
1096	THE OTTAWA PAPER BC	Paper Box and Bag Indust	1901-FIP-83-708; 1910-M; 1920-	1	1900-1965	c. 1922-19	764	ALBERT	ST		OTTAWA
1097	UNNAMED GASOLINE SI	Gasoline Service Stations	1956-FIP-120-1-323	1	1901-1956	c. 1956	0				OTTAWA
1098	J G HOWE & SON PAINT	Interior and Finishing Worl	1901-FIP-46-314; 1912-FIP-46-3	1	1912-1922	c. 1912-19	548	ALBERT	ST		OTTAWA
1107	NATIONAL BRAKE & CLL	Motor Vehicle Repair Sho	1956-FIP-105-313; 1960-M	1	1956-1960	c. 1956-19	584	WELLINGTON	ST		OTTAWA

HLUI SUMMARY REPORT
AREA FEATURES

ST_NUM2017	ST_NAME2017	ST_SUFFIX2017	ST_DIR2017	POSTAL_CODE2017	PIN2017	MUNICIPALITY2017	NAICS	SIC	COMMENTS	STORAGE_TANK	Shape_Length
152	PRIMROSE	AVE		K1R6M5	41100053	OLD OTTAWA	417320				58.23566137
196	BRONSON	AVE		K1R6H4	41110155	OLD OTTAWA	333413				161.268121
40	ARTHUR	ST		K1R7T5	1.51E+08	OLD OTTAWA	511130				214.9147447
40	ARTHUR	ST		K1R7T5	1.51E+08	OLD OTTAWA	311511; 311515 104; 551		28 to 46; One garage in 1	One (1) underground gas	214.9147447
300	LETT	ST		K1R0B8	1.6E+08	OLD OTTAWA		775	A was at this location in 1		347.0717824
300	LETT	ST		K1R0B8	1.6E+08	OLD OTTAWA			specialty hazardous		347.0717824
634	WELLINGTON	ST			40970198	OLD OTTAWA	311814; 311821 107		682-686		85.8229999
587	WELLINGTON	ST			41120236	OLD OTTAWA	322111; 322112 271; 273; 274		Also Listed as #147 Booth One (1) Above Ground Ta		247.6528152
585	WELLINGTON	ST			41120237	OLD OTTAWA	312120	111	629-633; Labs and garage 2 UST - fuel oil, 2,500 gals		164.3410331
585	WELLINGTON	ST			41120237	OLD OTTAWA	325510	375	Ballad Apprecian Society i		164.3410331
746	ALBERT	ST		K1R7V8	41100031	OLD OTTAWA	322211; 322212 273				145.6276603
710	ALBERT	ST		K1R7W7	41110280	OLD OTTAWA	447110; 447190 633				102.9468584
550	ALBERT	ST			41120115	OLD OTTAWA	238320; 238340 427				80.02459728
557	WELLINGTON	ST			41120027	OLD OTTAWA	811112; 811119 635				120.5381011

HLUI SUMMARY REPORT
AREA FEATURES

Shape_Area

180.9384371
1217.509422
2839.233833
2839.233833
5675.611153
5675.611153
445.3005878
3443.460129
1617.53473
1617.53473
1227.814607
656.0782378
296.2940859
888.0820814

HLUI SUMMARY REPORT
POINT FEATURES

OBJECTID	ACTIVITY_NAME	FACILITY_TYPE	TANK_LOCATION	TANK_CONTENT	TANK_SIZE	TANK_TYPE	TANK_STATUS	SOURCE	INSTALLED_SIT_NUM	INSTALLED_ST_NAME	INSTALLED_ST_ABR	INSTALLED_ST_DIR
43			AST	linseed oil				FIP1948; FIP1956	687	WELLINGTON	ST	

HLUI SUMMARY REPORT
POINT FEATURES

COMMENT	MTM_X	MTM_Y	IMAGE_MAP	IMAGE_CERTAIN TY	IMAGE_MAP_ 2	TANK_MATE RIAL	TANK_ID	TANK_LEAKI NG	TANK_REMO VED	REMOVED_DA TE	DATE_INSTALL ED	NATURE_OF_B USINESS	SCANNED DRAWIN G
historical address - 687 Wellington St	366335.3362	5030624.366	Volume1-104.jpg		1 104.jpg								

HLUI SUMMARY REPORT
POINT FEATURES

TEMPREc ordID	CAPACITY _UOM	MUNICIPA LITY	POSTCOD E
------------------	------------------	------------------	--------------

HLUI SUMMARY REPORT
LINEAR FEATURES

OBJECTID	SOURCE	FEATURE	YEAR	COMMENT	NAME	Shape_Length
	22 1979-Topographic Map	Abandoned Railway				1309.94332

HLUI SUMMARY REPORT
AREA FEATURES

HISTORIC LANDFILL FEATURE	The historic landfills identified within the HLUI are referenced from the City's Old Landfill Management Strategy report (OLMS, 2004). Contact the City's Environmental Remediation Unit (ERU-UAE@ottawa.ca) if you would like more information about the old landfill sites identified in the OLMS report.
OBJECTID	57
ADJACENT_LANDUSE	<null>
GROUNDWATER_FLOW_DIRECTION	<null>
G_GENERATION	<null>
INFORMATION_SOURCE	1991-WDSI/WMB/MOE
UTM_NAD27_E_NOTE	<null>
WATER_SUPPLY	<null>
SITE_NAME	Unnamed Waste Disposal Site
OPERATIONAL_PERIOD	<null>
OVERBURDEN	<null>
ROAD_TYPE	<null>
WASTEDEPTH	<null>
ECOLOGICAL	<null>
DISTANCE_TO_SURFACE_WATER	<null>
WASTETYPE	<null>
ADJACENT_OWNER	<null>
MAGNITUDE	<null>
LOCATION	<null>
ACTIVITYID	6124
DEPTH_TO_BEDROCK	<null>
SITE_STATUS	Unconfirmed
UTM_NAD27_NORTHING	0
UTM_NAD27_EASTING	0
SOIL_COVER	<null>
PARAMETERS	<null>
G_VERSION	0
SERVICE_AREA	<null>
SITE_ACCES	<null>
CONCENTRTN	<null>
METHANE	<null>
ACTIVITY2	<null>
ADJACENT_INDUSTRY	<null>
OWNERCATEGORY	<null>
SITE_IDENTIFICATION	Ur-44
OWNER	<null>
G_NEXT_VERSION	<null>
SITE_ALIAS	<null>
TOPOGRAPHY	<null>
OPERATOR	<null>
FORMER_MUN	OTTAWA
PHYSICAL	<null>
ROAD_NAME	<null>
MOE_ID	<null>
OTHERREF	<null>
LANDFILL_1998_ID	_60042P
UTM_NAD27_N_NOTE	<null>
SIZE_HA	<null>

Prepared By: D.Kiar

City of Ottawa
Environmental Remediation Unit
3/28/2024

HLUI SUMMARY REPORT
AREA FEATURES

HISTORIC LANDFILL FEATURE	The historic landfills identified within the HLUI are referenced from the City's Old Landfill Management Strategy report (OLMS, 2004). Contact the City's Environmental Remediation Unit (ERU-UAE@ottawa.ca) if you would like more information about the old landfill sites identified in the OLMS report.
DEPTH_TO_GROUNDWATER	<null>
PARENT_ID	<null>
ANDERSONSWASTEDISPOSALSITES_ID	<null>
OTHER_INFO	<null>
LOCTN_REF	<null>
SITE_COORD	UTM = 443970E, 5029150N, map 31G/5. Site #X1023 of closed sites in the MOE inventory (pg134).
GLOBALID	{9486A84E-6C01-418F-B36F-2DFD62871B59}
SHAPE	Polygon
Common Name	Unnamed Landfill
Common Name French	Décharge sans nom
Site ID French	Ur-44
Sie Name French	Site d'enfouissement de déchets sans nom
Unique ID	Unnamed Waste Disposal SiteUr-44
SHAPE.AREA	161157.8787
SHAPE.LEN	1776.67244

APPENDIX E
ERIS Report



DATABASE REPORT

Project Property: *10 and 20 Empress Ave Ottawa ON
10 Empress Ave Ottawa ON
Ottawa ON K1R 7E8*

Project No: *329062*

Report Type: *Quote - Custom-Build Your Own Report*

Order No: *23062900368*

Requested by: *Pinchin Ltd.*

Date Completed: *July 5, 2023*

Table of Contents

Table of Contents.....	2
Executive Summary.....	3
Executive Summary: Report Summary.....	4
Executive Summary: Site Report Summary - Project Property.....	6
Executive Summary: Site Report Summary - Surrounding Properties.....	7
Executive Summary: Summary By Data Source.....	18
Map.....	33
Aerial.....	34
Topographic Map.....	35
Detail Report.....	36
Unplottable Summary.....	220
Unplottable Report.....	224
Appendix: Database Descriptions.....	253
Definitions.....	262

Notice: IMPORTANT LIMITATIONS and YOUR LIABILITY

Reliance on information in Report: This report DOES NOT replace a full Phase I Environmental Site Assessment but is solely intended to be used as a database review of environmental records.

License for use of information in Report: No page of this report can be used without this cover page, this notice and the project property identifier. The information in Report(s) may not be modified or re-sold.

Your Liability for misuse: Using this Service and/or its reports in a manner contrary to this Notice or your agreement will be in breach of copyright and contract and ERIS may obtain damages for such mis-use, including damages caused to third parties, and gives ERIS the right to terminate your account, rescind your license to any previous reports and to bar you from future use of the Service.

No warranty of Accuracy or Liability for ERIS: The information contained in this report has been produced by ERIS Information Limited Partnership ("ERIS") using various sources of information, including information provided by Federal and Provincial government departments. The report applies only to the address and up to the date specified on the cover of this report, and any alterations or deviation from this description will require a new report. This report and the data contained herein does not purport to be and does not constitute a guarantee of the accuracy of the information contained herein and does not constitute a legal opinion nor medical advice. Although ERIS has endeavored to present you with information that is accurate, ERIS disclaims, any and all liability for any errors, omissions, or inaccuracies in such information and data, whether attributable to inadvertence, negligence or otherwise, and for any consequences arising therefrom. Liability on the part of ERIS is limited to the monetary value paid for this report.

Trademark and Copyright: You may not use the ERIS trademarks or attribute any work to ERIS other than as outlined above. This Service and Report (s) are protected by copyright owned by ERIS Information Limited Partnership. Copyright in data used in the Service or Report(s) (the "Data") is owned by ERIS or its licensors. The Service, Report(s) and Data may not be copied or reproduced in whole or in any substantial part without prior written consent of ERIS.

Executive Summary

Property Information:

Project Property: 10 and 20 Empress Ave Ottawa ON
10 Empress Ave Ottawa ON Ottawa ON K1R 7E8

Project No: 329062

Coordinates:

Latitude: 45.4132626
Longitude: -75.7106101
UTM Northing: 5,029,105.88
UTM Easting: 444,397.15
UTM Zone: 18T

Elevation: 227 FT
69.32 M

Order Information:

Order No: 23062900368
Date Requested: June 29, 2023
Requested by: Pinchin Ltd.
Report Type: Quote - Custom-Build Your Own Report

Historical/Products:

ERIS Xplorer [ERIS Xplorer](#)
Insurance Products Fire Insurance Maps/Inspection Reports/Site Plans
Topographic Map ANSI Map & Ontario Base Map (OBM)

Executive Summary: Report Summary

<i>Database</i>	<i>Name</i>	<i>Searched</i>	<i>Project Property</i>	<i>Within 0.25 km</i>	<i>Total</i>
AAGR	<i>Abandoned Aggregate Inventory</i>	Y	0	0	0
AGR	<i>Aggregate Inventory</i>	Y	0	0	0
AMIS	<i>Abandoned Mine Information System</i>	Y	0	0	0
ANDR	<i>Anderson's Waste Disposal Sites</i>	Y	0	0	0
AST	<i>Aboveground Storage Tanks</i>	Y	0	0	0
AUWR	<i>Automobile Wrecking & Supplies</i>	Y	0	0	0
BORE	<i>Borehole</i>	Y	0	7	7
CA	<i>Certificates of Approval</i>	Y	0	7	7
CDRY	<i>Dry Cleaning Facilities</i>	Y	0	0	0
CFOT	<i>Commercial Fuel Oil Tanks</i>	Y	0	0	0
CHEM	<i>Chemical Manufacturers and Distributors</i>	Y	0	0	0
CHM	<i>Chemical Register</i>	Y	0	0	0
CNG	<i>Compressed Natural Gas Stations</i>	Y	0	0	0
COAL	<i>Inventory of Coal Gasification Plants and Coal Tar Sites</i>	Y	0	0	0
CONV	<i>Compliance and Convictions</i>	Y	0	0	0
CPU	<i>Certificates of Property Use</i>	Y	0	0	0
DRL	<i>Drill Hole Database</i>	Y	0	0	0
DTNK	<i>Delisted Fuel Tanks</i>	Y	0	0	0
EASR	<i>Environmental Activity and Sector Registry</i>	Y	0	2	2
EBR	<i>Environmental Registry</i>	Y	0	1	1
ECA	<i>Environmental Compliance Approval</i>	Y	0	4	4
EEM	<i>Environmental Effects Monitoring</i>	Y	0	0	0
EHS	<i>ERIS Historical Searches</i>	Y	0	17	17
EIIS	<i>Environmental Issues Inventory System</i>	Y	0	0	0
EMHE	<i>Emergency Management Historical Event</i>	Y	0	0	0
EPAR	<i>Environmental Penalty Annual Report</i>	Y	0	0	0
EXP	<i>List of Expired Fuels Safety Facilities</i>	Y	0	0	0
FCON	<i>Federal Convictions</i>	Y	0	0	0
FCS	<i>Contaminated Sites on Federal Land</i>	Y	0	8	8
FOFT	<i>Fisheries & Oceans Fuel Tanks</i>	Y	0	0	0
FRST	<i>Federal Identification Registry for Storage Tank Systems (FIRSTS)</i>	Y	0	0	0
FST	<i>Fuel Storage Tank</i>	Y	0	0	0
FSTH	<i>Fuel Storage Tank - Historic</i>	Y	0	0	0
GEN	<i>Ontario Regulation 347 Waste Generators Summary</i>	Y	0	32	32
GHG	<i>Greenhouse Gas Emissions from Large Facilities</i>	Y	0	0	0
HINC	<i>TSSA Historic Incidents</i>	Y	0	3	3
IAFT	<i>Indian & Northern Affairs Fuel Tanks</i>	Y	0	0	0

Database	Name	Searched	Project Property	Within 0.25 km	Total
INC	<i>Fuel Oil Spills and Leaks</i>	Y	0	0	0
LIMO	<i>Landfill Inventory Management Ontario</i>	Y	0	0	0
MINE	<i>Canadian Mine Locations</i>	Y	0	0	0
MNR	<i>Mineral Occurrences</i>	Y	0	0	0
NATE	<i>National Analysis of Trends in Emergencies System (NATES)</i>	Y	0	0	0
NCPL	<i>Non-Compliance Reports</i>	Y	0	0	0
NDFT	<i>National Defense & Canadian Forces Fuel Tanks</i>	Y	0	0	0
NDSP	<i>National Defense & Canadian Forces Spills</i>	Y	0	0	0
NDWD	<i>National Defence & Canadian Forces Waste Disposal Sites</i>	Y	0	0	0
NEBI	<i>National Energy Board Pipeline Incidents</i>	Y	0	0	0
NEBP	<i>National Energy Board Wells</i>	Y	0	0	0
NEES	<i>National Environmental Emergencies System (NEES)</i>	Y	0	0	0
NPCB	<i>National PCB Inventory</i>	Y	0	0	0
NPRI	<i>National Pollutant Release Inventory</i>	Y	0	0	0
OGWE	<i>Oil and Gas Wells</i>	Y	0	0	0
OGW	<i>Ontario Oil and Gas Wells</i>	Y	0	0	0
OPCB	<i>Inventory of PCB Storage Sites</i>	Y	0	0	0
ORD	<i>Orders</i>	Y	0	0	0
PAP	<i>Canadian Pulp and Paper</i>	Y	0	0	0
PCFT	<i>Parks Canada Fuel Storage Tanks</i>	Y	0	0	0
PES	<i>Pesticide Register</i>	Y	0	0	0
PINC	<i>Pipeline Incidents</i>	Y	0	9	9
PRT	<i>Private and Retail Fuel Storage Tanks</i>	Y	0	0	0
PTTW	<i>Permit to Take Water</i>	Y	0	2	2
REC	<i>Ontario Regulation 347 Waste Receivers Summary</i>	Y	0	0	0
RSC	<i>Record of Site Condition</i>	Y	0	2	2
RST	<i>Retail Fuel Storage Tanks</i>	Y	0	0	0
SCT	<i>Scott's Manufacturing Directory</i>	Y	0	0	0
SPL	<i>Ontario Spills</i>	Y	0	29	29
SRDS	<i>Wastewater Discharger Registration Database</i>	Y	0	0	0
TANK	<i>Anderson's Storage Tanks</i>	Y	0	0	0
TCFT	<i>Transport Canada Fuel Storage Tanks</i>	Y	0	0	0
VAR	<i>Variances for Abandonment of Underground Storage Tanks</i>	Y	0	0	0
WDS	<i>Waste Disposal Sites - MOE CA Inventory</i>	Y	0	0	0
WDSH	<i>Waste Disposal Sites - MOE 1991 Historical Approval Inventory</i>	Y	0	0	0
WWIS	<i>Water Well Information System</i>	Y	0	16	16
Total:			0	139	139

Executive Summary: Site Report Summary - Project Property

<i>Map Key</i>	<i>DB</i>	<i>Company/Site Name</i>	<i>Address</i>	<i>Dir/Dist (m)</i>	<i>Elev diff (m)</i>	<i>Page Number</i>
--------------------	-----------	--------------------------	----------------	---------------------	--------------------------	------------------------

No records found in the selected databases for the project property.

Executive Summary: Site Report Summary - Surrounding Properties

<i>Map Key</i>	<i>DB</i>	<i>Company/Site Name</i>	<i>Address</i>	<i>Dir/Dist (m)</i>	<i>Elev Diff (m)</i>	<i>Page Number</i>
1	SPL	Enbridge Gas Distribution Inc.	6 Perkins St, Ottawa Ottawa ON	WSW/44.4	-2.36	36
1	PINC	PIPELINE HIT - 1/2"	6 PERKINS ST,,OTTAWA,ON,K1R 7G5,CA ON	WSW/44.4	-2.36	36
2	SPL		Empress and Albert Ottawa ON	NNW/46.8	-3.79	37
2	SPL	City of Ottawa	Bank St southbound between Albert and Slater Ottawa ON	NNW/46.8	-3.79	38
3	EHS		21-25 Lorne Avenue Ottawa ON K1R 7G6	WSW/49.5	-2.44	38
4	PINC	TAGGART CONSTRUCTION LTD	698 ALBERT ST,,OTTAWA,ON,K1R 6L4, CA ON	W/50.8	-2.36	38
4	SPL		698 Albert Street Ottawa ON	W/50.8	-2.36	39
5	SPL		in front of 670 Albert Street Ottawa ON	NE/54.0	-2.69	40
6	PINC	TAGGART CONSTRUCTION LTD	PERKINS & ALBERT,,OTTAWA,ON,,CA ON	WNW/55.5	-3.44	40
6	SPL	Enbridge Gas Distribution Inc.	Perkins @ Albert Ottawa ON	WNW/55.5	-3.44	41
7	BORE		ON	N/56.7	-3.79	42
8	EHS		670 Albert Street and 19 Empress Avenue Ottawa ON K1R 6L2	ENE/56.9	-0.22	43

Map Key	DB	Company/Site Name	Address	Dir/Dist (m)	Elev Diff (m)	Page Number
9	BORE		ON	ESE/58.5	2.00	43
10	EHS		665 Albert Street Ottawa ON K1R	N/60.2	-3.79	44
11	WWIS		ON Well ID: 7332168	S/64.5	1.20	44
11	WWIS		ON Well ID: 7332199	S/64.5	1.20	45
12	PINC	THOMAS PAPATZIKAKIS	14 PERKINS ST,,OTTAWA,ON,K1R 7G5, CA ON	SSW/71.2	0.00	46
12	SPL	Enbridge Gas Distribution Inc.	14 Perkins St Ottawa ON	SSW/71.2	0.00	47
13	PINC	THOMAS PAPATZIKAKIS	706 ALBERT ST,,OTTAWA,ON,K1R 6L4, CA ON	W/73.6	-3.68	48
14	HINC		42 EMPRESS AVENUE OTTAWA ON K1R 7E8	SSE/79.7	2.46	48
15	SPL	OLRT Constructors	across from 670 Albert St Ottawa ON	NNE/80.6	-4.39	49
16	WWIS		43 EMPRESS AVE OTTAWA ON Well ID: 7339402	ESE/87.4	2.00	49
17	PINC	PIPELINE HIT 12"	ALBERT ST AT LORNE AVE,,OTTAWA, ON,K1R,CA ON	W/90.1	-5.80	52
18	FCS	LeBreton Flats	Ottawa ON	NNW/94.3	-5.80	53
19	BORE		ON	ENE/100.3	8.83	64

Map Key	DB	Company/Site Name	Address	Dir/Dist (m)	Elev Diff (m)	Page Number
20	PINC	PIPELINE HIT - 1/2"	39 LORNE AVE.,OTTAWA,ON,K1R 7G6, CA ON	SSW/100.6	-0.25	65
20	SPL	Enbridge Gas Distribution Inc.	39 Lorne Ave. Ottawa ON	SSW/100.6	-0.25	65
21	PTTW	MPCT DIF DAM LEBRETON GP INC. as general partner for and on behalf of MPCT DIF	DAM LEBRETON LP 665 Albert Street Ottawa, ON Canada ON	NNE/102.0	-4.39	66
22	FCS	LeBreton Flats	Ottawa ON	WNW/105.6	-7.13	67
23	SPL	OLRT Constructors	584 Wellington Street Ottawa ON	NNW/106.1	-7.14	77
23	SPL	OLRT Constructors	584 Wellington St Ottawa ON	NNW/106.1	-7.14	78
23	SPL		584 Wellington Street Ottawa ON	NNW/106.1	-7.14	79
24	BORE		ON	SE/118.3	8.56	79
25	FCS	LeBreton Flats	Ottawa ON	N/121.5	-6.50	81
26	CA	MDIT Services Inc.	45-49 Lorne Avenue Ottawa ON K1R 7G6	SSW/123.4	-0.92	92
27	WWIS		ON Well ID: 7206940	NNW/127.1	-7.14	92
28	SPL	Enbridge Gas Distribution Inc.	48 Lorne Ave. Ottawa ON	SSW/131.0	-2.53	93
28	PINC	PIPELINE HIT - 1/2"	48 LORNE AVE.,OTTAWA,ON,K1R 7G7, CA ON	SSW/131.0	-2.53	94

Map Key	DB	Company/Site Name	Address	Dir/Dist (m)	Elev Diff (m)	Page Number
29	EHS		710 Albert Ottawa ON	WSW/133.2	-6.44	94
30	EHS		85 Primrose Avenue Ottawa ON K1R 6M1	SSE/135.2	4.78	94
31	CA	SAINT-VINCENT HOSPITAL	60 CAMBRIDGE STREET NORTH OTTAWA CITY ON K1R 7A5	E/138.2	13.25	94
31	CA	SISTERS OF CHARITY OF OTTAWA HEALTH SERV	LOTS 1-19, 60 CAMBRIDGE ST.N. OTTAWA CITY ON K1R 7A5	E/138.2	13.25	95
31	GEN	HOPITAL SAINT-VINCENT HOSPITAL	60 CAMBRIDGE STREET NORTH OTTAWA ON K1R 7A5	E/138.2	13.25	95
31	GEN	HOPITAL SAINT-VINCENT HOSPITAL	60 CAMBRIDGE STREET NORTH OTTAWA ON K1R 7A5	E/138.2	13.25	95
31	GEN	SAINT-VINCENT HOSPITAL 20- 044	60 CAMBRIDGE STREET NORTH OTTAWA ON K1R 7A5	E/138.2	13.25	96
31	GEN	SAINT-VINCENT HOSPITAL	60 CAMBRIDGE STREET NORTH OTTAWA ON K1R 7A5	E/138.2	13.25	97
31	GEN	ST-VINCENT HOSPITAL	60 CAMBRIDGE ST. OTTAWA ON K1R 7A5	E/138.2	13.25	98
31	GEN	SCO HEALTH SERVICE	60 Cambridge Street North Ottawa ON K1R 7A5	E/138.2	13.25	98
31	GEN	BRUYERE CONTINUING CARE INC	60 Cambridge Street North Ottawa ON K1R 7A5	E/138.2	13.25	99
31	GEN	BRUYERE CONTINUING CARE INC	60 Cambridge Street North Ottawa ON K1R 7A5	E/138.2	13.25	100
31	GEN	BRUYERE CONTINUING CARE INC	60 Cambridge Street North Ottawa ON K1R 7A5	E/138.2	13.25	101

Map Key	DB	Company/Site Name	Address	Dir/Dist (m)	Elev Diff (m)	Page Number
31	GEN	BRUYERE CONTINUING CARE INC	60 Cambridge Street North Ottawa ON K1R 7A5	E/138.2	13.25	102
31	GEN	BRUYERE CONTINUING CARE INC	60 Cambridge Street North Ottawa ON K1R 7A5	E/138.2	13.25	103
31	GEN	BRUYERE CONTINUING CARE INC	60 Cambridge Street North Ottawa ON	E/138.2	13.25	104
31	GEN	BRUYERE CONTINUING CARE INC	60 Cambridge Street North Ottawa ON K1R 7A5	E/138.2	13.25	105
31	GEN	BRUYERE CONTINUING CARE INC	60 Cambridge Street North Ottawa ON K1R 7A5	E/138.2	13.25	105
31	GEN	BRUYERE CONTINUING CARE INC	60 Cambridge Street North Ottawa ON K1R 7A5	E/138.2	13.25	106
31	GEN	BRUYERE CONTINUING CARE INC SAINT-VINCENT HOSPITAL	60 Cambridge Street North Ottawa ON K1R 7A5	E/138.2	13.25	107
31	GEN	BRUYERE CONTINUING CARE INC SAINT-VINCENT HOSPITAL	60 Cambridge Street North Ottawa ON K1R 7A5	E/138.2	13.25	108
31	EASR	BRUYERE CONTINUING CARE INC.	60 Cambridge ST N Ottawa ON K1R 7A5	E/138.2	13.25	109
31	SPL	Bruyere Continuing Care<UNOFFICIAL>	60 Cambridge Street North Ottawa ON	E/138.2	13.25	109
31	GEN	BRUYERE CONTINUING CARE INC SAINT-VINCENT HOSPITAL	60 Cambridge Street North Ottawa ON K1R 7A5	E/138.2	13.25	110
31	GEN	BRUYERE CONTINUING CARE INC SAINT-VINCENT HOSPITAL	60 Cambridge Street North Ottawa ON K1R 7A5	E/138.2	13.25	111
31	GEN	BRUYERE CONTINUING CARE INC SAINT-VINCENT HOSPITAL	60 Cambridge Street North Ottawa ON K1R 7A5	E/138.2	13.25	112

Map Key	DB	Company/Site Name	Address	Dir/Dist (m)	Elev Diff (m)	Page Number
32	SPL	OLRT Constructors	Ottawa ON	NW/138.2	-7.66	113
33	WWIS		ON <i>Well ID: 7332167</i>	NNE/139.7	-5.75	114
34	ECA	MDIT Services Inc.	45-49 Lorne Avenue Ottawa ON K1R 7G6	SSW/140.2	-0.92	115
34	WWIS		49 LORNE AVE Ottawa ON <i>Well ID: 7339401</i>	SSW/140.2	-0.92	115
35	WWIS		557 WELLINGTON ST Ottawa ON <i>Well ID: 7238459</i>	N/154.5	-7.12	118
36	WWIS		TRANSIT WAY AT WELLINGTON STREET Ottawa ON <i>Well ID: 7263311</i>	NW/156.7	-9.44	121
37	CA	R.M. OF OTTAWA-CARLETON	ALBERT ST./BOOTH ST./EXPRESS OTTAWA CITY ON	W/164.0	-7.78	123
37	SPL		Intersection of Booth and Albert St Ottawa ON	W/164.0	-7.78	123
37	SPL	Doran Contractors Limited	Corner of Booth St. & Albert St. - East of Preston St. Ottawa ON	W/164.0	-7.78	124
37	ECA	SNC-Lavalin Constructors (Pacific) Inc., Dragados Canada, Inc. and EllisDon	Corporation Near Intersection of Booth/Albert (OLRT Project Segment 1) Ottawa ON K1Z 1G3	W/164.0	-7.78	125
38	FCS	LeBreton Flats	Ottawa ON	NW/164.2	-9.44	125
39	BORE		ON	WSW/169.0	-7.14	135
40	EHS		557 Wellington Street Ottawa ON	N/177.5	-6.39	136

Map Key	DB	Company/Site Name	Address	Dir/Dist (m)	Elev Diff (m)	Page Number
41	WWIS		ALBERT ST Ottawa ON <i>Well ID:</i> 7241191	WSW/178.7	-7.75	137
42	WWIS		BOOTH & ALBERT ST. ON <i>Well ID:</i> 7122608	N/179.5	-9.31	139
43	WWIS		557 WELLINGTON ST OTTAWA ON <i>Well ID:</i> 7238458	NNE/182.1	-4.71	143
44	BORE		ON	WSW/182.4	-6.31	146
44	GEN	Mossop Veterinary Professional Corporation Mobile Veterinary Services of Ottawa	170 Booth St. Unit #1 Ottawa ON K1R 7W1	WSW/182.4	-6.31	147
44	GEN	Mossop Veterinary Professional Corporation Mobile Veterinary Services of Ottawa	170 Booth St. Unit #1 Ottawa ON K1R 7W1	WSW/182.4	-6.31	148
45	FCS	LeBreton Flats	Ottawa ON	WNW/183.1	-9.72	148
46	WWIS		557 WELLINGTON ST. Ottawa ON <i>Well ID:</i> 7127364	NNE/186.7	-4.71	159
46	GEN	City of Ottawa	557 Wellington Street Proposed Rail Corridor Ottawa ON K1R6G8	NNE/186.7	-4.71	163
46	GEN	City of Ottawa	557 Wellington Street Proposed Rail Corridor Ottawa ON K1R6G8	NNE/186.7	-4.71	163
46	GEN	City of Ottawa	557 Wellington Street Proposed Rail Corridor Ottawa ON	NNE/186.7	-4.71	164
46	GEN	City of Ottawa	557 Wellington Street Proposed Rail Corridor Ottawa ON K1R6G8	NNE/186.7	-4.71	164

Map Key	DB	Company/Site Name	Address	Dir/Dist (m)	Elev Diff (m)	Page Number
46	GEN	City of Ottawa Corporate Real Estate Office	555 Albert Street Ottawa ON K1P 5E7	NNE/186.7	-4.71	165
46	GEN	City of Ottawa Corporate Real Estate Office	555 Albert Street Ottawa ON K1P 5E7	NNE/186.7	-4.71	165
47	SPL	Rivermount Investments Inc., operating as Mannion Pumping<UNOFFICIAL>	54 Primrose St Ottawa ON K1R 6L9	ESE/187.8	11.56	166
47	HINC		54 PRIMROSE STREET OTTAWA ON	ESE/187.8	11.56	166
47	EHS		54 Primrose Avenue Ottawa ON K1R 6M1	ESE/187.8	11.56	167
48	FCS	LeBreton Flats	Ottawa ON	W/189.3	-7.75	167
49	WWIS		ON Well ID: 7389850	N/191.6	-6.39	178
50	SPL	CANADIAN WASTE SERVICES	CATCH BASIN IN FRONT OF 125 PRIMROSE RD. MOTOR VEHICLE (OPERATING FLUID) OTTAWA CITY ON K1R 6M2	SW/198.4	-3.27	179
51	SPL	OLRT Constructors	8018 Booth Str Ottawa ON	WNW/199.1	-9.72	179
52	FCS	LeBreton Flats	Ottawa ON	NE/202.9	0.29	180
53	SPL	City of Ottawa	160 Booth St Ottawa ON	W/205.9	-9.44	191
53	GEN	OLRT Constructors/Dragados/EllisDon Corp	160 Booth Street - Pimisi Station Ottawa ON K1R 7V4	W/205.9	-9.44	192
53	GEN	OLRT Constructors/Dragados/EllisDon Corp	160 Booth Street - Pimisi Station Ottawa ON K1R 7V4	W/205.9	-9.44	192

Map Key	DB	Company/Site Name	Address	Dir/Dist (m)	Elev Diff (m)	Page Number
53	SPL		160 Booth Street Ottawa ON	W/205.9	-9.44	192
53	SPL	City of Ottawa	160 Booth Street Ottawa ON	W/205.9	-9.44	193
53	SPL	SNC-Lavalin Constructors (Pacific) Inc.	160 Booth St Ottawa ON	W/205.9	-9.44	194
53	SPL	OLRT<UNOFFICIAL>	160 Booth Street Ottawa ON	W/205.9	-9.44	194
54	EHS		550 Albert St Ottawa ON K1R6K9	NNE/212.4	-2.44	195
55	BORE		ON	SSW/217.6	-2.75	195
56	EHS		N/A Ottawa ON	N/225.5	-9.61	197
57	GEN	Dalhousie Non-Profit Housing Co-operative	603 Laurier Avenue West Ottawa ON K1R 6K9	NE/229.7	10.54	197
58	EHS		96 Empress Ave & 90 Primrose Ave Ottawa ON K1R 1A7	SSE/230.0	12.42	198
59	FCS	LeBreton Flats	Ottawa ON	N/233.8	-10.24	198
60	EHS		192 & 196 Bronson Avenue And 31 & 33 Cambridge Street North Ottawa ON	ENE/237.8	13.28	205
61	CA	DES JARDINS COOPERATIVE D'APPARTEMENTS L	100 EMPRESS AVENUE (SWM) OTTAWA ON K1R 7S6	SE/238.8	11.56	205
61	EHS		100 Empress Avenue Ottawa ON K1R 7S6	SE/238.8	11.56	205

Map Key	DB	Company/Site Name	Address	Dir/Dist (m)	Elev Diff (m)	Page Number
62	CA	The Ottawa Construction Association	196 Bronson Avenue South Ottawa ON	E/239.6	13.28	206
62	ECA	The Ottawa Construction Association	196 Bronson Avenue South Ottawa ON K1R 6H4	E/239.6	13.28	206
62	RSC	192 BRONSON PROPERTY INC.	196 BRONSON AVENUE, OTTAWA, ON K1R 6H4 Ottawa ON	E/239.6	13.28	206
63	SPL		8063 Booth Street Ottawa ON	W/240.3	-10.92	208
64	SPL	OLRT Constructors; SNC-Lavalin Constructors (Pacific) Inc.	557 Wellington St Ottawa ON	NNE/240.7	-5.38	208
65	HINC		241 BOOTH STREET Ottawa ON K1R 7J5	SSW/244.7	-0.44	209
66	EHS		555 Albert Street Ottawa ON K1R 7X3	NNE/245.8	-7.40	210
67	EHS		Site bounded by Wellington, Brickhill, Albert and Commissioner Ottawa ON	NNE/245.9	-7.40	210
68	WWIS		ON Well ID: 7356088	W/247.2	-9.47	210
69	SPL	Enbridge Gas Distribution Inc.	600 Laurier Ave West Ottawa ON K1R 6L1	ENE/247.2	11.50	211
69	EHS		600 Laurier Ave W Ottawa ON K1R6L1	ENE/247.2	11.50	212
70	WWIS		ON Well ID: 7335409	ESE/247.5	11.86	212
70	WWIS		ON	ESE/247.5	11.86	213

Map Key	DB	Company/Site Name	Address	Dir/Dist (m)	Elev Diff (m)	Page Number
			Well ID: 7359568			
71	EHS		556 Wellington Street Ottawa ON	NW/247.6	-12.47	214
72	PTTW	Claridge Homes (Lebreton Flats Phase 3) Inc.	Southeast quadrant of Fleet Street and 300 Lett Street Address: Lot: 40, Concession: A, Part of Ottawa River, Geographic Township of Nepean, City of Ottawa District Office: Ottawa NEPEAN ON	NNW/248.0	-10.59	214
72	EHS		300 Lett Street Ottawa ON	NNW/248.0	-10.59	215
72	GEN	Malhorta Construction (P) Ltd.	300 Lett St. Ottawa ON K1R 0A7	NNW/248.0	-10.59	215
73	CA	OTTAWA CITY	ELM ST./PRIMROSE AVE./BOOTH ST OTTAWA CITY ON	SSW/248.3	-2.05	215
74	EBR	192 Bronson Property Inc.	192 Bronson Avenue Ottawa, ON K1R 6G8 Canada ON	ENE/248.3	12.70	216
74	ECA	192 Bronson Property Inc.	192 Bronson Ave Ottawa ON M5H 3V5	ENE/248.3	12.70	216
75	PINC		90 Cambridge Street, North, Ottawa ON	ESE/248.8	11.53	216
76	RSC	NATIONAL CAPITAL COMMISSION	635 WELLINGTON STREET, OTTAWA, ON K1A 0M8 Ottawa ON	W/249.1	-9.44	217
76	EASR	SNC Lavalin Constructors (Pacific) Inc.; Dragados-Canada, Inc.; EllisDon	Corporation 635 Wellington ST Ottawa ON K1Y 2Y1	W/249.1	-9.44	218
77	SPL	CAPITAL ENVIRONMENTAL	28 PRIMROSE ST. GARBAGE TRUCK (OPERATING FLUIDS) OTTAWA CITY ON	E/249.5	12.55	218

Executive Summary: Summary By Data Source

BORE - Borehole

A search of the BORE database, dated 1875-Jul 2018 has found that there are 7 BORE site(s) within approximately 0.25 kilometers of the project property.

<u>Equal/Higher Elevation</u>	<u>Address</u>	<u>Direction</u>	<u>Distance (m)</u>	<u>Map Key</u>
	ON	ESE	58.55	<u>9</u>
	ON	ENE	100.33	<u>19</u>
	ON	SE	118.25	<u>24</u>

<u>Lower Elevation</u>	<u>Address</u>	<u>Direction</u>	<u>Distance (m)</u>	<u>Map Key</u>
	ON	N	56.69	<u>7</u>
	ON	WSW	168.97	<u>39</u>
	ON	WSW	182.37	<u>44</u>
	ON	SSW	217.58	<u>55</u>

CA - Certificates of Approval

A search of the CA database, dated 1985-Oct 30, 2011* has found that there are 7 CA site(s) within approximately 0.25 kilometers of the project property.

<u>Equal/Higher Elevation</u>	<u>Address</u>	<u>Direction</u>	<u>Distance (m)</u>	<u>Map Key</u>
SAINT-VINCENT HOSPITAL	60 CAMBRIDGE STREET NORTH OTTAWA CITY ON K1R 7A5	E	138.16	31
SISTERS OF CHARITY OF OTTAWA HEALTH SERV	LOTS 1-19, 60 CAMBRIDGE ST.N. OTTAWA CITY ON K1R 7A5	E	138.16	31
DES JARDINS COOPERATIVE D'APPARTEMENTS L	100 EMPRESS AVENUE (SWM) OTTAWA ON K1R 7S6	SE	238.82	61
The Ottawa Construction Association	196 Bronson Avenue South Ottawa ON	E	239.56	62
<u>Lower Elevation</u>	<u>Address</u>	<u>Direction</u>	<u>Distance (m)</u>	<u>Map Key</u>
MDIT Services Inc.	45-49 Lorne Avenue Ottawa ON K1R 7G6	SSW	123.38	26
R.M. OF OTTAWA-CARLETON	ALBERT ST./BOOTH ST./EXPRESS OTTAWA CITY ON	W	163.98	37
OTTAWA CITY	ELM ST./PRIMROSE AVE./BOOTH ST OTTAWA CITY ON	SSW	248.25	73

EASR - Environmental Activity and Sector Registry

A search of the EASR database, dated Oct 2011- Apr 30, 2023 has found that there are 2 EASR site(s) within approximately 0.25 kilometers of the project property.

<u>Equal/Higher Elevation</u>	<u>Address</u>	<u>Direction</u>	<u>Distance (m)</u>	<u>Map Key</u>
BRUYERE CONTINUING CARE INC.	60 Cambridge ST N Ottawa ON K1R 7A5	E	138.16	31
<u>Lower Elevation</u>	<u>Address</u>	<u>Direction</u>	<u>Distance (m)</u>	<u>Map Key</u>
SNC Lavalin Constructors (Pacific) Inc.; Dragados-Canada, Inc.; EllisDon	Corporation 635 Wellington ST Ottawa ON K1Y 2Y1	W	249.07	76

EBR - Environmental Registry

A search of the EBR database, dated 1994 - May 31, 2023 has found that there are 1 EBR site(s) within approximately 0.25 kilometers of the project property.

<u>Equal/Higher Elevation</u>	<u>Address</u>	<u>Direction</u>	<u>Distance (m)</u>	<u>Map Key</u>
192 Bronson Property Inc.	192 Bronson Avenue Ottawa, ON K1R 6G8 Canada ON	ENE	248.29	<u>74</u>

ECA - Environmental Compliance Approval

A search of the ECA database, dated Oct 2011- Apr 30, 2023 has found that there are 4 ECA site(s) within approximately 0.25 kilometers of the project property.

<u>Equal/Higher Elevation</u>	<u>Address</u>	<u>Direction</u>	<u>Distance (m)</u>	<u>Map Key</u>
The Ottawa Construction Association	196 Bronson Avenue South Ottawa ON K1R 6H4	E	239.56	<u>62</u>
192 Bronson Property Inc.	192 Bronson Ave Ottawa ON M5H 3V5	ENE	248.29	<u>74</u>

<u>Lower Elevation</u>	<u>Address</u>	<u>Direction</u>	<u>Distance (m)</u>	<u>Map Key</u>
MDIT Services Inc.	45-49 Lorne Avenue Ottawa ON K1R 7G6	SSW	140.15	<u>34</u>
SNC-Lavalin Constructors (Pacific) Inc., Dragados Canada, Inc. and EllisDon	Corporation Near Intersection of Booth/Albert (OLRT Project Segment 1) Ottawa ON K1Z 1G3	W	163.98	<u>37</u>

EHS - ERIS Historical Searches

A search of the EHS database, dated 1999-Mar 31, 2023 has found that there are 17 EHS site(s) within approximately 0.25 kilometers of the project property.

<u>Equal/Higher Elevation</u>	<u>Address</u>	<u>Direction</u>	<u>Distance (m)</u>	<u>Map Key</u>
	85 Primrose Avenue Ottawa ON K1R 6M1	SSE	135.23	<u>30</u>

<u>Equal/Higher Elevation</u>	<u>Address</u>	<u>Direction</u>	<u>Distance (m)</u>	<u>Map Key</u>
	54 Primrose Avenue Ottawa ON K1R 6M1	ESE	187.83	<u>47</u>
	96 Empress Ave & 90 Primrose Ave Ottawa ON K1R 1A7	SSE	229.98	<u>58</u>
	192 & 196 Bronson Avenue And 31 & 33 Cambridge Street North Ottawa ON	ENE	237.75	<u>60</u>
	100 Empress Avenue Ottawa ON K1R 7S6	SE	238.82	<u>61</u>
	600 Laurier Ave W Ottawa ON K1R6L1	ENE	247.25	<u>69</u>
<u>Lower Elevation</u>	<u>Address</u>	<u>Direction</u>	<u>Distance (m)</u>	<u>Map Key</u>
	21-25 Lorne Avenue Ottawa ON K1R 7G6	WSW	49.55	<u>3</u>
	670 Albert Street and 19 Empress Avenue Ottawa ON K1R 6L2	ENE	56.92	<u>8</u>
	665 Albert Street Ottawa ON K1R	N	60.25	<u>10</u>
	710 Albert Ottawa ON	WSW	133.21	<u>29</u>
	557 Wellington Street Ottawa ON	N	177.50	<u>40</u>
	550 Albert St Ottawa ON K1R6K9	NNE	212.38	<u>54</u>

N/A Ottawa ON	N	225.49	56
555 Albert Street Ottawa ON K1R 7X3	NNE	245.77	66
Site bounded by Wellington, Brickhill, Albert and Commissioner Ottawa ON	NNE	245.86	67
556 Wellington Street Ottawa ON	NW	247.63	71
300 Lett Street Ottawa ON	NNW	248.05	72

FCS - Contaminated Sites on Federal Land

A search of the FCS database, dated Jun 2000-Mar 2023 has found that there are 8 FCS site(s) within approximately 0.25 kilometers of the project property.

<u>Equal/Higher Elevation</u>	<u>Address</u>	<u>Direction</u>	<u>Distance (m)</u>	<u>Map Key</u>
LeBreton Flats	Ottawa ON	NE	202.87	52

<u>Lower Elevation</u>	<u>Address</u>	<u>Direction</u>	<u>Distance (m)</u>	<u>Map Key</u>
LeBreton Flats	Ottawa ON	NNW	94.30	18
LeBreton Flats	Ottawa ON	WNW	105.64	22
LeBreton Flats	Ottawa ON	N	121.46	25
LeBreton Flats	Ottawa ON	NW	164.21	38

LeBreton Flats	Ottawa ON	WNW	183.12	45
LeBreton Flats	Ottawa ON	W	189.27	48
LeBreton Flats	Ottawa ON	N	233.78	59

GEN - Ontario Regulation 347 Waste Generators Summary

A search of the GEN database, dated 1986-Oct 31, 2022 has found that there are 32 GEN site(s) within approximately 0.25 kilometers of the project property.

<u>Equal/Higher Elevation</u>	<u>Address</u>	<u>Direction</u>	<u>Distance (m)</u>	<u>Map Key</u>
HOPITAL SAINT-VINCENT HOSPITAL	60 CAMBRIDGE STREET NORTH OTTAWA ON K1R 7A5	E	138.16	31
SAINT-VINCENT HOSPITAL 20-044	60 CAMBRIDGE STREET NORTH OTTAWA ON K1R 7A5	E	138.16	31
SAINT-VINCENT HOSPITAL	60 CAMBRIDGE STREET NORTH OTTAWA ON K1R 7A5	E	138.16	31
ST-VINCENT HOSPITAL	60 CAMBRIDGE ST. OTTAWA ON K1R 7A5	E	138.16	31
SCO HEALTH SERVICE	60 Cambridge Street North Ottawa ON K1R 7A5	E	138.16	31
BRUYERE CONTINUING CARE INC	60 Cambridge Street North Ottawa ON K1R 7A5	E	138.16	31
BRUYERE CONTINUING CARE INC	60 Cambridge Street North Ottawa ON K1R 7A5	E	138.16	31

<u>Equal/Higher Elevation</u>	<u>Address</u>	<u>Direction</u>	<u>Distance (m)</u>	<u>Map Key</u>
BRUYERE CONTINUING CARE INC	60 Cambridge Street North Ottawa ON K1R 7A5	E	138.16	<u>31</u>
BRUYERE CONTINUING CARE INC	60 Cambridge Street North Ottawa ON K1R 7A5	E	138.16	<u>31</u>
BRUYERE CONTINUING CARE INC	60 Cambridge Street North Ottawa ON K1R 7A5	E	138.16	<u>31</u>
BRUYERE CONTINUING CARE INC	60 Cambridge Street North Ottawa ON	E	138.16	<u>31</u>
BRUYERE CONTINUING CARE INC	60 Cambridge Street North Ottawa ON K1R 7A5	E	138.16	<u>31</u>
BRUYERE CONTINUING CARE INC	60 Cambridge Street North Ottawa ON K1R 7A5	E	138.16	<u>31</u>
BRUYERE CONTINUING CARE INC	60 Cambridge Street North Ottawa ON K1R 7A5	E	138.16	<u>31</u>
BRUYERE CONTINUING CARE INC SAINT-VINCENT HOSPITAL	60 Cambridge Street North Ottawa ON K1R 7A5	E	138.16	<u>31</u>
BRUYERE CONTINUING CARE INC SAINT-VINCENT HOSPITAL	60 Cambridge Street North Ottawa ON K1R 7A5	E	138.16	<u>31</u>
BRUYERE CONTINUING CARE INC SAINT-VINCENT HOSPITAL	60 Cambridge Street North Ottawa ON K1R 7A5	E	138.16	<u>31</u>
BRUYERE CONTINUING CARE INC SAINT-VINCENT HOSPITAL	60 Cambridge Street North Ottawa ON K1R 7A5	E	138.16	<u>31</u>
BRUYERE CONTINUING CARE INC SAINT-VINCENT HOSPITAL	60 Cambridge Street North Ottawa ON K1R 7A5	E	138.16	<u>31</u>

<u>Equal/Higher Elevation</u>	<u>Address</u>	<u>Direction</u>	<u>Distance (m)</u>	<u>Map Key</u>
HOPITAL SAINT-VINCENT HOSPITAL	60 CAMBRIDGE STREET NORTH OTTAWA ON K1R 7A5	E	138.16	31
Dalhousie Non-Profit Housing Co-operative	603 Laurier Avenue West Ottawa ON K1R 6K9	NE	229.67	57
<u>Lower Elevation</u>	<u>Address</u>	<u>Direction</u>	<u>Distance (m)</u>	<u>Map Key</u>
Mossop Veterinary Professional Corporation Mobile Veterinary Services of Ottawa	170 Booth St. Unit #1 Ottawa ON K1R 7W1	WSW	182.37	44
Mossop Veterinary Professional Corporation Mobile Veterinary Services of Ottawa	170 Booth St. Unit #1 Ottawa ON K1R 7W1	WSW	182.37	44
City of Ottawa	557 Wellington Street Proposed Rail Corridor Ottawa ON K1R6G8	NNE	186.70	46
City of Ottawa	557 Wellington Street Proposed Rail Corridor Ottawa ON K1R6G8	NNE	186.70	46
City of Ottawa	557 Wellington Street Proposed Rail Corridor Ottawa ON	NNE	186.70	46
City of Ottawa	557 Wellington Street Proposed Rail Corridor Ottawa ON K1R6G8	NNE	186.70	46
City of Ottawa Corporate Real Estate Office	555 Albert Street Ottawa ON K1P 5E7	NNE	186.70	46
City of Ottawa Corporate Real Estate Office	555 Albert Street Ottawa ON K1P 5E7	NNE	186.70	46
OLRT Constructors/Dragados/EllisDon Corp	160 Booth Street - Pimisi Station Ottawa ON K1R 7V4	W	205.89	53

OLRT Constructors/Dragados/EllisDon Corp	160 Booth Street - Pimisi Station Ottawa ON K1R 7V4	W	205.89	53
Malhorta Construction (P) Ltd.	300 Lett St. Ottawa ON K1R 0A7	NNW	248.05	72

HINC - TSSA Historic Incidents

A search of the HINC database, dated 2006-June 2009* has found that there are 3 HINC site(s) within approximately 0.25 kilometers of the project property.

<u>Equal/Higher Elevation</u>	<u>Address</u>	<u>Direction</u>	<u>Distance (m)</u>	<u>Map Key</u>
	42 EMPRESS AVENUE OTTAWA ON K1R 7E8	SSE	79.71	14
	54 PRIMROSE STREET OTTAWA ON	ESE	187.83	47

<u>Lower Elevation</u>	<u>Address</u>	<u>Direction</u>	<u>Distance (m)</u>	<u>Map Key</u>
	241 BOOTH STREET Ottawa ON K1R 7J5	SSW	244.71	65

PINC - Pipeline Incidents

A search of the PINC database, dated Feb 28, 2021 has found that there are 9 PINC site(s) within approximately 0.25 kilometers of the project property.

<u>Equal/Higher Elevation</u>	<u>Address</u>	<u>Direction</u>	<u>Distance (m)</u>	<u>Map Key</u>
THOMAS PAPATZIKAKIS	14 PERKINS ST.,OTTAWA,ON,K1R 7G5,CA ON	SSW	71.24	12
	90 Cambridge Street, North, Ottawa ON	ESE	248.82	75

<u>Lower Elevation</u>	<u>Address</u>	<u>Direction</u>	<u>Distance (m)</u>	<u>Map Key</u>
PIPELINE HIT - 1/2"	6 PERKINS ST.,OTTAWA,ON,K1R 7G5,CA ON	WSW	44.43	<u>1</u>
TAGGART CONSTRUCTION LTD	698 ALBERT ST.,OTTAWA,ON,K1R 6L4,CA ON	W	50.80	<u>4</u>
TAGGART CONSTRUCTION LTD	PERKINS & ALBERT.,OTTAWA,ON,, CA ON	WNW	55.46	<u>6</u>
THOMAS PAPATZIKAKIS	706 ALBERT ST.,OTTAWA,ON,K1R 6L4,CA ON	W	73.61	<u>13</u>
PIPELINE HIT 12"	ALBERT ST AT LORNE AVE., OTTAWA,ON,K1R,CA ON	W	90.14	<u>17</u>
PIPELINE HIT - 1/2"	39 LORNE AVE.,OTTAWA,ON,K1R 7G6,CA ON	SSW	100.62	<u>20</u>
PIPELINE HIT - 1/2"	48 LORNE AVE.,OTTAWA,ON,K1R 7G7,CA ON	SSW	130.96	<u>28</u>

PTTW - Permit to Take Water

A search of the PTTW database, dated 1994 - May 31, 2023 has found that there are 2 PTTW site(s) within approximately 0.25 kilometers of the project property.

<u>Lower Elevation</u>	<u>Address</u>	<u>Direction</u>	<u>Distance (m)</u>	<u>Map Key</u>
MPCT DIF DAM LEBRETON GP INC. as general partner for and on behalf of MPCT DIF	DAM LEBRETON LP 665 Albert Street Ottawa, ON Canada ON	NNE	102.00	<u>21</u>
Claridge Homes (Lebreton Flats Phase 3) Inc.	Southeast quadrant of Fleet Street and 300 Lett Street Address: Lot: 40, Concession: A, Part of Ottawa River, Geographic Township of Nepean, City of Ottawa District Office: Ottawa NEPEAN ON	NNW	248.05	<u>72</u>

RSC - Record of Site Condition

A search of the RSC database, dated 1997-Sept 2001, Oct 2004-Apr 2023 has found that there are 2 RSC site(s) within approximately 0.25 kilometers of the project property.

<u>Equal/Higher Elevation</u>	<u>Address</u>	<u>Direction</u>	<u>Distance (m)</u>	<u>Map Key</u>
192 BRONSON PROPERTY INC.	196 BRONSON AVENUE, OTTAWA, ON K1R 6H4 Ottawa ON	E	239.56	62

<u>Lower Elevation</u>	<u>Address</u>	<u>Direction</u>	<u>Distance (m)</u>	<u>Map Key</u>
NATIONAL CAPITAL COMMISSION	635 WELLINGTON STREET, OTTAWA, ON K1A 0M8 Ottawa ON	W	249.07	76

SPL - Ontario Spills

A search of the SPL database, dated 1988-Oct 2021 has found that there are 29 SPL site(s) within approximately 0.25 kilometers of the project property.

<u>Equal/Higher Elevation</u>	<u>Address</u>	<u>Direction</u>	<u>Distance (m)</u>	<u>Map Key</u>
Enbridge Gas Distribution Inc.	14 Perkins St Ottawa ON	SSW	71.24	12

Bruyere Continuing Care<UNOFFICIAL>	60 Cambridge Street North Ottawa ON	E	138.16	31
-------------------------------------	--	---	--------	--------------------

Rivermount Investments Inc., operating as Mannion Pumping<UNOFFICIAL>	54 Primrose St Ottawa ON K1R 6L9	ESE	187.83	47
---	-------------------------------------	-----	--------	--------------------

Enbridge Gas Distribution Inc.	600 Laurier Ave West Ottawa ON K1R 6L1	ENE	247.25	69
--------------------------------	---	-----	--------	--------------------

CAPITAL ENVIRONMENTAL	28 PRIMROSE ST. GARBAGE TRUCK (OPERATING FLUIDS) OTTAWA CITY ON	E	249.49	77
-----------------------	---	---	--------	--------------------

<u>Lower Elevation</u>	<u>Address</u>	<u>Direction</u>	<u>Distance (m)</u>	<u>Map Key</u>
Enbridge Gas Distribution Inc.	6 Perkins St, Ottawa Ottawa ON	WSW	44.43	1

City of Ottawa	Bank St southbound between Albert and Slater Ottawa ON	NNW	46.81	<u>2</u>
	Empress and Albert Ottawa ON	NNW	46.81	<u>2</u>
	698 Albert Street Ottawa ON	W	50.80	<u>4</u>
	in front of 670 Albert Street Ottawa ON	NE	54.02	<u>5</u>
Enbridge Gas Distribution Inc.	Perkins @ Albert Ottawa ON	WNW	55.46	<u>6</u>
OLRT Constructors	across from 670 Albert St Ottawa ON	NNE	80.56	<u>15</u>
Enbridge Gas Distribution Inc.	39 Lorne Ave. Ottawa ON	SSW	100.62	<u>20</u>
	584 Wellington Street Ottawa ON	NNW	106.12	<u>23</u>
OLRT Constructors	584 Wellington St Ottawa ON	NNW	106.12	<u>23</u>
OLRT Constructors	584 Wellington Street Ottawa ON	NNW	106.12	<u>23</u>
Enbridge Gas Distribution Inc.	48 Lorne Ave. Ottawa ON	SSW	130.96	<u>28</u>
OLRT Constructors	Ottawa ON	NW	138.16	<u>32</u>


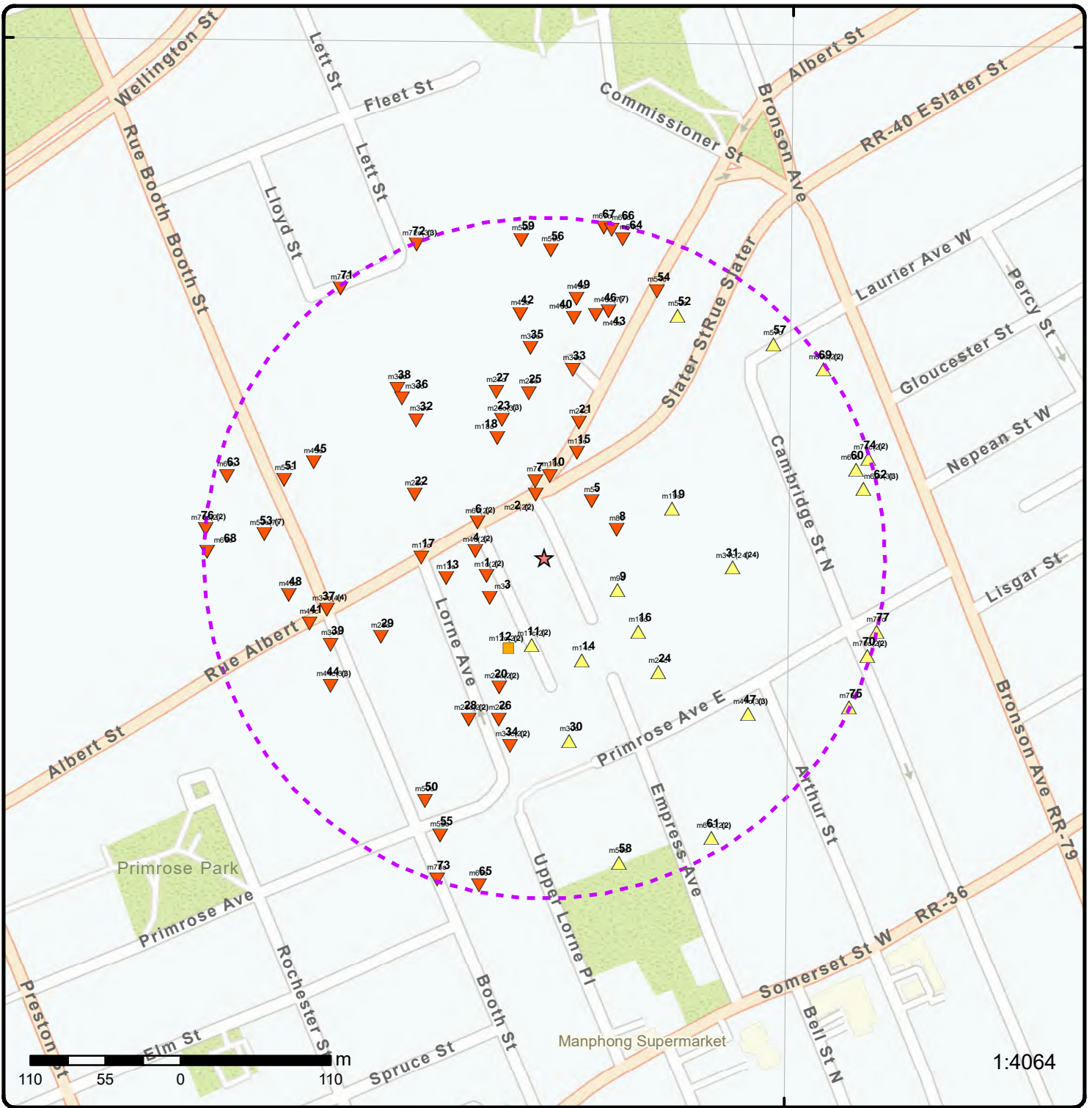
	Intersection of Booth and Albert St Ottawa ON	W	163.98	37
Doran Contractors Limited	Corner of Booth St. & Albert St. - East of Preston St. Ottawa ON	W	163.98	37
CANADIAN WASTE SERVICES	CATCH BASIN IN FRONT OF 125 PRIMROSE RD. MOTOR VEHICLE (OPERATING FLUID) OTTAWA CITY ON K1R 6M2	SW	198.42	50
OLRT Constructors	8018 Booth Str Ottawa ON	WNW	199.08	51
OLRT<UNOFFICIAL>	160 Booth Street Ottawa ON	W	205.89	53
SNC-Lavalin Constructors (Pacific) Inc.	160 Booth St Ottawa ON	W	205.89	53
City of Ottawa	160 Booth Street Ottawa ON	W	205.89	53
	160 Booth Street Ottawa ON	W	205.89	53
City of Ottawa	160 Booth St Ottawa ON	W	205.89	53
	8063 Booth Street Ottawa ON	W	240.34	63
OLRT Constructors; SNC-Lavalin Constructors (Pacific) Inc.	557 Wellington St Ottawa ON	NNE	240.68	64

WWIS - Water Well Information System

A search of the WWIS database, dated Mar 31 2023 has found that there are 16 WWIS site(s) within approximately 0.25 kilometers of the project property.

<u>Equal/Higher Elevation</u>	<u>Address</u>	<u>Direction</u>	<u>Distance (m)</u>	<u>Map Key</u>
	ON <i>Well ID: 7332168</i>	S	64.53	11
	ON <i>Well ID: 7332199</i>	S	64.53	11
	43 EMPRESS AVE OTTAWA ON <i>Well ID: 7339402</i>	ESE	87.43	16
	ON <i>Well ID: 7359568</i>	ESE	247.52	70
	ON <i>Well ID: 7335409</i>	ESE	247.52	70
 <u>Lower Elevation</u>				
	ON <i>Well ID: 7206940</i>	NNW	127.08	27
	ON <i>Well ID: 7332167</i>	NNE	139.69	33
	49 LORNE AVE Ottawa ON <i>Well ID: 7339401</i>	SSW	140.15	34
	557 WELLINGTON ST Ottawa ON <i>Well ID: 7238459</i>	N	154.45	35
	TRANSIT WAY AT WELLINGTON STREET Ottawa ON <i>Well ID: 7263311</i>	NW	156.73	36
	ALBERT ST Ottawa ON <i>Well ID: 7241191</i>	WSW	178.68	41

BOOTH & ALBERT ST. ON	N	179.52	<u>42</u>
<i>Well ID:</i> 7122608			
557 WELLINGTON ST OTTAWA ON	NNE	182.10	<u>43</u>
<i>Well ID:</i> 7238458			
557 WELLINGTON ST. Ottawa ON	NNE	186.70	<u>46</u>
<i>Well ID:</i> 7127364			
ON	N	191.61	<u>49</u>
<i>Well ID:</i> 7389850			
ON	W	247.18	<u>68</u>
<i>Well ID:</i> 7356088			



1:4064

Map: 0.25 Kilometer Radius

Order Number: 23062900368

Address: 10 Empress Ave Ottawa ON, Ottawa, ON



Project Property	Freeways; Highways	Beach	Shopping & Sports Area
Buffer Outline	Traffic Circle; Ramp	Airport	University/College
Eris Sites with Higher Elevation	Major Arterial; Minor Arterial	Industrial Area	Cemetery; Golf Course
Eris Sites with Same Elevation	Local Road	Military Base	Park (National)
Eris Sites with Lower Elevation	Service Road; Traffic Circle; Ramp	Aircraft Roads	Park (City/County)
Eris Sites with Unknown Elevation	Rail	Native Reservation	
		Hospital	



Aerial Year: 2022

Order Number: 23062900368

Address: 10 Empress Ave Ottawa ON, Ottawa, ON



Source: ESRI World Imagery

© ERIS Information Limited Partnership

75°43'30"W

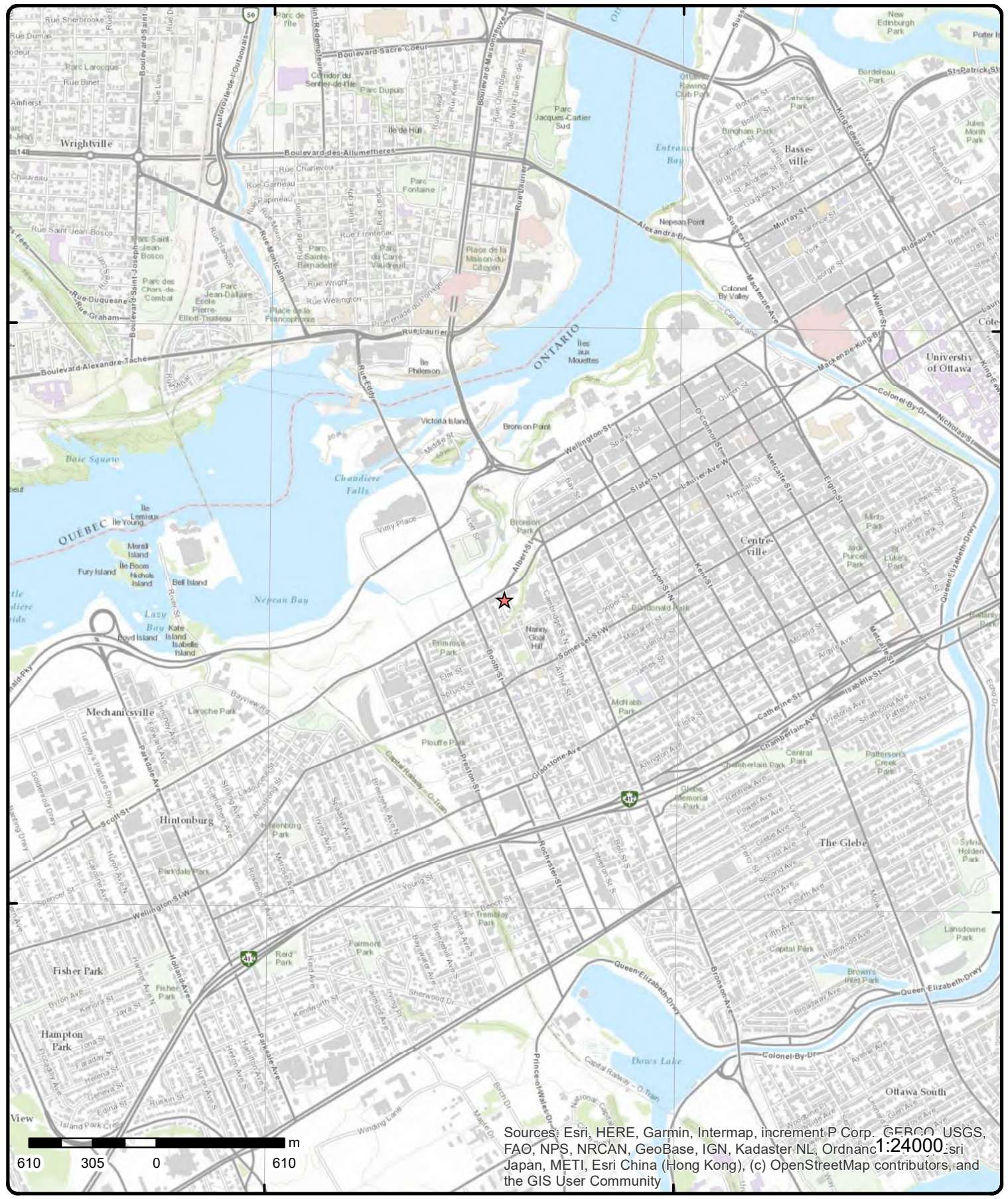
75°42'W

45°25'30"N

45°25'30"N

45°24'N

45°24'N



Sources: Esri, HERE, Garmin, Intermap, increment P Corp., GEBCO, USGS, FAO, NPS, NRCAN, GeoBase, IGN, Kadaster NL, Ordnance Survey, Esri Japan, METI, Esri China (Hong Kong), (c) OpenStreetMap contributors, and the GIS User Community

Topographic Map

Order Number: 23062900368

Address: 10 Empress Ave Ottawa ON, ON



Source: ESRI World Topographic Map

© ERIS Information Limited Partnership

Detail Report

Map Key	Number of Records	Direction/ Distance (m)	Elev/Diff (m)	Site	DB
1	1 of 2	WSW/44.4	67.0 / -2.36	Enbridge Gas Distribution Inc. 6 Perkins St, Ottawa Ottawa ON	SPL
Ref No: 1537-ABKMMM Site No: NA Incident Dt: 2016/07/05 Year: Incident Cause: Incident Event: Leak/Break Environment Impact: Nature of Impact: MOE Response: No Dt MOE Arvl on Scn: MOE Reported Dt: 2016/07/05 Dt Document Closed: 2016/08/10 Municipality No: System Facility Address: Client Type: Call Report Location Geodata: Contaminant Code: 35 Contaminant Name: NATURAL GAS (METHANE) Contaminant Limit 1: Contam Limit Freq 1: Contaminant UN No 1: Receiving Medium: Receiving Environment: Air Incident Reason: Operator/Human Error Incident Summary: TSSA FSB: 1/2" pl single service line strike, made safe Site Region: Site Municipality: Ottawa Activity Preceding Spill: Property 2nd Watershed: Property Tertiary Watershed: Sector Type: Unknown / N/A SAC Action Class: TSSA - Fuel Safety Branch - Hydrocarbon Fuel Release/Spill Source Type: Site County/District: Site Geo Ref Meth: Site District Office: Nearest Watercourse: Site Name: Residential Home<UNOFFICIAL> Site Address: 6 Perkins St, Ottawa Client Name: Enbridge Gas Distribution Inc.		Contaminant Qty: 0 L Nature of Damage: Discharger Report: Material Group: Health/Env Conseq: Agency Involved: Site Lot: Site Conc: Site Geo Ref Accu: Site Map Datum: Northing: Easting:			

1	2 of 2	WSW/44.4	67.0 / -2.36	PIPELINE HIT - 1/2" 6 PERKINS ST,,OTTAWA,ON,K1R 7G5,CA ON	PINC
Incident Id: Incident No: 1897452 Incident Reported Dt: 7/5/2016 Type: FS-Pipeline Incident Status Code:		Pipe Material: Fuel Category: Health Impact: Environment Impact: Property Damage:			

Map Key	Number of Records	Direction/ Distance (m)	Elev/Diff (m)	Site	DB
Tank Status:	Non Mandated			Service Interrupt:	
Task No:				Enforce Policy:	
Spills Action Centre:				Public Relation:	
Fuel Type:				Pipeline System:	
Fuel Occurrence Tp:				PSIG:	
Date of Occurrence:				Attribute Category:	
Occurrence Start Dt:				Regulator Location:	
Depth:				Method Details:	
Customer Acct Name:	PIPELINE HIT - 1/2"				
Incident Address:	6 PERKINS ST., OTTAWA, ON, K1R 7G5, CA				
Operation Type:					
Pipeline Type:					
Regulator Type:					
Summary:					
Reported By:					
Affiliation:					
Occurrence Desc:					
Damage Reason:					
Notes:					

<u>2</u>	1 of 2	NNW/46.8	65.5 / -3.79	Empress and Albert Ottawa ON	SPL
Ref No:	6421-8G2UVX			Contaminant Qty:	30 L
Site No:				Nature of Damage:	
Incident Dt:	4/18/2011			Discharger Report:	
Year:				Material Group:	
Incident Cause:	Other Discharges			Health/Env Conseq:	
Incident Event:				Agency Involved:	
Environment Impact:	Not Anticipated			Site Lot:	
Nature of Impact:	Soil Contamination			Site Conc:	
MOE Response:	No Further Response (PR-PIR Table A)			Site Geo Ref Accu:	
Dt MOE Arvl on Scrn:				Site Map Datum:	
MOE Reported Dt:	4/18/2011			Northing:	
Dt Document Closed:	4/28/2011			Easting:	
Municipality No:					
System Facility Address:					
Client Type:					
Call Report Location Geodata:					
Contaminant Code:	27				
Contaminant Name:	COOLANT N.O.S.				
Contaminant Limit 1:					
Contam Limit Freq 1:					
Contaminant UN No 1:					
Receiving Medium:					
Receiving Environment:					
Incident Reason:	Spill				
Incident Summary:	Veolia- 30L coolant to CB				
Site Region:					
Site Municipality:	Ottawa				
Activity Preceding Spill:					
Property 2nd Watershed:					
Property Tertiary Watershed:					
Sector Type:	Other				
SAC Action Class:	Highway Spills (usually highway accidents)				
Source Type:					
Site County/District:					
Site Geo Ref Meth:					
Site District Office:					
Nearest Watercourse:					
Site Name:	Coolant on Roadway<UNOFFICIAL>				
Site Address:	Empress and Albert				
Client Name:					

Map Key	Number of Records	Direction/ Distance (m)	Elev/Diff (m)	Site	DB
2	2 of 2	NNW/46.8	65.5 / -3.79	City of Ottawa Bank St southbound between Albert and Slater Ottawa ON	SPL
Ref No:	5605-AFSS93			Contaminant Qty: 18 L	
Site No:	NA			Nature of Damage:	
Incident Dt:	2016/11/17			Discharger Report:	
Year:				Material Group:	
Incident Cause:				Health/Env Conseq:	
Incident Event:	Leak/Break			Agency Involved:	
Environment Impact:				Site Lot:	
Nature of Impact:				Site Conc:	
MOE Response:	No			Site Geo Ref Accu:	
Dt MOE Arvl on Scn:				Site Map Datum:	
MOE Reported Dt:	2016/11/17			Northing:	
Dt Document Closed:				Easting:	
Municipality No:					
System Facility Address:					
Client Type:					
Call Report Location Geodata:					
Contaminant Code:	27				
Contaminant Name:	COOLANT N.O.S.				
Contaminant Limit 1:					
Contam Limit Freq 1:					
Contaminant UN No 1:					
Receiving Medium:					
Receiving Environment:	Land; Surface Water				
Incident Reason:	Equipment Failure				
Incident Summary:	OLRT: coolant to roadway, cleaning				
Site Region:					
Site Municipality:	Ottawa				
Activity Preceding Spill:					
Property 2nd Watershed:					
Property Tertiary Watershed:					
Sector Type:	Other				
SAC Action Class:	Watercourse Spills				
Source Type:					
Site County/District:					
Site Geo Ref Meth:					
Site District Office:					
Nearest Watercourse:					
Site Name:	Roadway <UNOFFICIAL>				
Site Address:	Bank St southbound between Albert and Slater				
Client Name:	City of Ottawa				
3	1 of 1	WSW/49.5	66.9 / -2.44	21-25 Lorne Avenue Ottawa ON K1R 7G6	EHS
Order No:	23020700674			Nearest Intersection:	
Status:	C			Municipality:	
Report Type:	Standard Report			Client Prov/State:	ON
Report Date:	10-FEB-23			Search Radius (km):	.25
Date Received:	07-FEB-23			X:	-75.711116
Previous Site Name:				Y:	45.4129944
Lot/Building Size:					
Additional Info Ordered:	Fire Insur. Maps and/or Site Plans; City Directory				
4	1 of 2	W/50.8	67.0 / -2.36	TAGGART CONSTRUCTION LTD 698 ALBERT ST., OTTAWA, ON, K1R 6L4, CA ON	PINC

Map Key	Number of Records	Direction/ Distance (m)	Elev/Diff (m)	Site	DB
---------	-------------------	-------------------------	---------------	------	----

Incident Id:
Incident No: 1884878
Incident Reported Dt: 6/13/2016
Type: FS-Pipeline Incident
Status Code:
Tank Status: Pipeline Damage Reason Est
Task No:
Spills Action Centre:
Fuel Type:
Fuel Occurrence Tp:
Date of Occurrence:
Occurrence Start Dt:
Depth:
Customer Acct Name: TAGGART CONSTRUCTION LTD
Incident Address: 698 ALBERT ST., OTTAWA, ON, K1R 6L4, CA
Operation Type:
Pipeline Type:
Regulator Type:
Summary:
Reported By:
Affiliation:
Occurrence Desc:
Damage Reason:
Notes:

Pipe Material:
Fuel Category:
Health Impact:
Environment Impact:
Property Damage:
Service Interrupt:
Enforce Policy:
Public Relation:
Pipeline System:
PSIG:
Attribute Category:
Regulator Location:
Method Details:

4	2 of 2	W/50.8	67.0 / -2.36	698 Albert Street Ottawa ON	SPL
-------------------	--------	--------	--------------	--------------------------------	-----

Ref No: 7438-AAVLT5
Site No: NA
Incident Dt: 2016/06/13
Year:
Incident Cause:
Incident Event: Leak/Break
Environment Impact:
Nature of Impact:
MOE Response: No
Dt MOE Arvl on Scn:
MOE Reported Dt: 2016/06/13
Dt Document Closed: 2016/08/10
Municipality No:
System Facility Address:
Client Type:
Call Report Location Geodata:
Contaminant Code: 35
Contaminant Name: NATURAL GAS (METHANE)
Contaminant Limit 1:
Contam Limit Freq 1:
Contaminant UN No 1:
Receiving Medium:
Receiving Environment: Air
Incident Reason: Operator/Human Error
Incident Summary: TSSA: FSB 0.5" PL strike, Made Safe
Site Region:
Site Municipality: Ottawa
Activity Preceding Spill:
Property 2nd Watershed:
Property Tertiary Watershed:
Sector Type: Miscellaneous Communal
SAC Action Class: TSSA - Fuel Safety Branch - Hydrocarbon Fuel Release/Spill
Source Type:
Site County/District:
Site Geo Ref Meth:

Contaminant Qty: 0 other - see incident description

Map Key	Number of Records	Direction/ Distance (m)	Elev/Diff (m)	Site	DB
---------	-------------------	----------------------------	------------------	------	----

Site District Office:
Nearest Watercourse:
Site Name: Residential Property<UNOFFICIAL>
Site Address: 698 Albert Street
Client Name:

5	1 of 1	NE/54.0	66.6 / -2.69	in front of 670 Albert Street Ottawa ON	SPL
-------------------	--------	---------	--------------	--	-----

Ref No:	4373-B58H49	Contaminant Qty:	15 L
Site No:	NA	Nature of Damage:	
Incident Dt:	2018/10/04	Discharger Report:	
Year:		Material Group:	
Incident Cause:		Health/Env Conseq:	2 - Minor Environment
Incident Event:	Leak/Break	Agency Involved:	
Environment Impact:		Site Lot:	
Nature of Impact:		Site Conc:	
MOE Response:	No	Site Geo Ref Accu:	
Dt MOE Arvl on Scn:		Site Map Datum:	
MOE Reported Dt:	2018/10/04	Northing:	5029193.23
Dt Document Closed:		Easting:	444424.95
Municipality No:			
System Facility Address:			
Client Type:			
Call Report Location Geodata:			
Contaminant Code:	27		
Contaminant Name:	COOLANT N.O.S.		
Contaminant Limit 1:			
Contam Limit Freq 1:			
Contaminant UN No 1:	n/a		
Receiving Medium:			
Receiving Environment:	Land		
Incident Reason:	Equipment Failure		
Incident Summary:	OC Transpo - 15L coolant to sewer		
Site Region:	Eastern		
Site Municipality:	Ottawa		
Activity Preceding Spill:			
Property 2nd Watershed:			
Property Tertiary Watershed:			
Sector Type:	Miscellaneous Industrial		
SAC Action Class:	Primary Assessment of Spills		
Source Type:	Motor Vehicle		
Site County/District:			
Site Geo Ref Meth:			
Site District Office:	Ottawa		
Nearest Watercourse:			
Site Name:	Storm sewer<UNOFFICIAL>		
Site Address:	in front of 670 Albert Street		
Client Name:			

6	1 of 2	WNW/55.5	65.9 / -3.44	TAGGART CONSTRUCTION LTD PERKINS & ALBERT,,OTTAWA,ON,,CA ON	PINC
-------------------	--------	----------	--------------	---	------

Incident Id:		Pipe Material:	
Incident No:	1690694	Fuel Category:	
Incident Reported Dt:	7/28/2015	Health Impact:	
Type:	FS-Pipeline Incident	Environment Impact:	
Status Code:		Property Damage:	
Tank Status:	Pipeline Damage Reason Est	Service Interrupt:	
Task No:		Enforce Policy:	
Spills Action Centre:		Public Relation:	

Map Key	Number of Records	Direction/ Distance (m)	Elev/Diff (m)	Site	DB
Fuel Type: Fuel Occurrence Tp: Date of Occurrence: Occurrence Start Dt: Depth: Customer Acct Name: Incident Address: Operation Type: Pipeline Type: Regulator Type: Summary: Reported By: Affiliation: Occurrence Desc: Damage Reason: Notes:					
		TAGGART CONSTRUCTION LTD PERKINS & ALBERT,,OTTAWA,ON,,CA		Pipeline System: PSIG: Attribute Category: Regulator Location: Method Details:	
6	2 of 2	WNW/55.5	65.9 / -3.44	Enbridge Gas Distribution Inc. Perkins @ Albert Ottawa ON	SPL
Ref No: 6745-9YUKTL Site No: NA Incident Dt: 7/28/2015 Year: Incident Cause: Incident Event: Environment Impact: Nature of Impact: MOE Response: No Dt MOE Arvl on Scn: MOE Reported Dt: 7/28/2015 Dt Document Closed: 10/3/2015 Municipality No: System Facility Address: Client Type: Call Report Location Geodata: Contaminant Code: 35 Contaminant Name: NATURAL GAS (METHANE) Contaminant Limit 1: Contam Limit Freq 1: Contaminant UN No 1: Receiving Medium: Receiving Environment: Incident Reason: Unknown / N/A Incident Summary: TSSA FSB: 1 1/4" plastic main hit at intersection Site Region: Site Municipality: Ottawa Activity Preceding Spill: Property 2nd Watershed: Property Tertiary Watershed: Sector Type: Unknown / N/A SAC Action Class: TSSA - Fuel Safety Branch - Hydrocarbon Fuel Release/Spill Source Type: Site County/District: Site Geo Ref Meth: Site District Office: Nearest Watercourse: Site Name: Intersection (SE corner)<UNOFFICIAL> Site Address: Perkins @ Albert Client Name: Enbridge Gas Distribution Inc.					
Contaminant Qty: 0 other - see incident description Nature of Damage: Discharger Report: Material Group: Health/Env Conseq: Agency Involved: Site Lot: Site Conc: Site Geo Ref Accu: Site Map Datum: Northing: Easting:					

Map Key	Number of Records	Direction/ Distance (m)	Elev/Diff (m)	Site	DB
<u>7</u>	1 of 1	N/56.7	65.5 / -3.79	ON	BORE

Borehole ID: 613253
OGF ID: 215514555
Status:
Type: Borehole
Use:
Completion Date: MAR-1964
Static Water Level: -7.4
Primary Water Use:
Sec. Water Use:
Total Depth m: 7.7
Depth Ref: Ground Surface
Depth Elev:
Drill Method:
Orig Ground Elev m: 59.8
Elev Reliabil Note:
DEM Ground Elev m: 62
Concession:
Location D:
Survey D:
Comments:

Inclin FLG: No
SP Status: Initial Entry
Surv Elev: No
Piezometer: No
Primary Name:
Municipality:
Lot:
Township:
Latitude DD: 45.413769
Longitude DD: -75.710699
UTM Zone: 18
Easting: 444391
Northing: 5029162
Location Accuracy:
Accuracy: Not Applicable

Borehole Geology Stratum

Geology Stratum ID: 218394352
Top Depth: 0
Bottom Depth: 2.3
Material Color:
Material 1:
Material 2: Gravel
Material 3: Silt
Material 4: Brick fragments
Gsc Material Description:
Stratum Description: ARTIFICIAL.

Mat Consistency:
Material Moisture:
Material Texture:
Non Geo Mat Type:
Geologic Formation:
Geologic Group:
Geologic Period:
Depositional Gen:

Geology Stratum ID: 218394353
Top Depth: 2.3
Bottom Depth: 7.7
Material Color: Grey
Material 1: Bedrock
Material 2:
Material 3:
Material 4:
Gsc Material Description:
Stratum Description: BEDROCK. 00000016WATER STABLE AT 220.4 FEET.CLAY. CLAY. CLAY. GREY. SILT. DENSE. TI **Note: Many records provided by the department have a truncated [Stratum Description] field.

Mat Consistency: Dense
Material Moisture:
Material Texture:
Non Geo Mat Type:
Geologic Formation:
Geologic Group:
Geologic Period:
Depositional Gen:

Source

Source Type: Data Survey
Source Orig: Geological Survey of Canada
Source Date: 1956-1972
Confidence: H
Observatio:
Source Name: Urban Geology Automated Information System (UGAIS)
Source Details: File: OTTAWA2.txt RecordID: 057610 NTS_Sheet: 31G05G
Confiden 1: Logged by professional. Exact and complete description of material and properties.

Source Appl: Spatial/Tabular
Source Iden: 1
Scale or Res: Varies
Horizontal: NAD27
Verticalda: Mean Average Sea Level

Source List

Source Identifier: 1
Horizontal Datum: NAD27

Map Key	Number of Records	Direction/ Distance (m)	Elev/Diff (m)	Site	DB
Source Type:		Data Survey		Vertical Datum:	Mean Average Sea Level
Source Date:		1956-1972		Projection Name:	Universal Transverse Mercator
Scale or Resolution:		Varies			
Source Name:		Urban Geology Automated Information System (UGAIS)			
Source Originators:		Geological Survey of Canada			

8 1 of 1 **ENE/56.9** **69.1 / -0.22** **670 Albert Street and 19 Empress Avenue
Ottawa ON K1R 6L2** **EHS**

Order No:	21072900748	Nearest Intersection:	
Status:	C	Municipality:	
Report Type:	Custom Report	Client Prov/State:	ON
Report Date:	04-AUG-21	Search Radius (km):	.25
Date Received:	29-JUL-21	X:	-75.70993352
Previous Site Name:		Y:	45.4134507
Lot/Building Size:			
Additional Info Ordered:	Fire Insur. Maps and/or Site Plans; City Directory		

9 1 of 1 **ESE/58.5** **71.3 / 2.00** **ON** **BORE**

Borehole ID:	613247	Inclin FLG:	No
OGF ID:	215514549	SP Status:	Initial Entry
Status:		Surv Elev:	No
Type:	Borehole	Piezometer:	No
Use:		Primary Name:	
Completion Date:	OCT-1971	Municipality:	
Static Water Level:		Lot:	
Primary Water Use:		Township:	
Sec. Water Use:		Latitude DD:	45.413054
Total Depth m:	4.6	Longitude DD:	-75.709923
Depth Ref:	Ground Surface	UTM Zone:	18
Depth Elev:		Easting:	444451
Drill Method:		Northing:	5029082
Orig Ground Elev m:	80.9	Location Accuracy:	
Elev Reliabil Note:		Accuracy:	Not Applicable
DEM Ground Elev m:	68.8		
Concession:			
Location D:			
Survey D:			
Comments:			

Borehole Geology Stratum

Geology Stratum ID:	218394324	Mat Consistency:	
Top Depth:	0	Material Moisture:	
Bottom Depth:	.2	Material Texture:	
Material Color:		Non Geo Mat Type:	
Material 1:		Geologic Formation:	
Material 2:	Gravel	Geologic Group:	
Material 3:		Geologic Period:	
Material 4:		Depositional Gen:	
Gsc Material Description:			
Stratum Description:	ARTIFICIAL.		
Geology Stratum ID:	218394325	Mat Consistency:	Dense
Top Depth:	.2	Material Moisture:	
Bottom Depth:	1	Material Texture:	
Material Color:	Brown	Non Geo Mat Type:	
Material 1:		Geologic Formation:	
Material 2:	Sand	Geologic Group:	
Material 3:	Silt	Geologic Period:	

Map Key	Number of Records	Direction/ Distance (m)	Elev/Diff (m)	Site	DB
Material 4: Gsc Material Description: Stratum Description:	Gravel			Depositional Gen:	
		ARTIFICIAL. BROWN,DENSE.			
Geology Stratum ID: Top Depth: Bottom Depth: Material Color: Material 1: Material 2: Material 3: Material 4: Gsc Material Description: Stratum Description:	218394327 1.5 4.6 Grey Bedrock Limestone Shale			Mat Consistency: Material Moisture: Material Texture: Non Geo Mat Type: Geologic Formation: Geologic Group: Geologic Period: Depositional Gen:	Soft
		BEDROCK. GREY,SOUND. ED. CLAY. GREY,SOFT TO STIFF,FISSURED. CLAY. GREY,SOFT TO STIFF,FISSUR **Note: Many records provided by the department have a truncated [Stratum Description] field.			
Geology Stratum ID: Top Depth: Bottom Depth: Material Color: Material 1: Material 2: Material 3: Material 4: Gsc Material Description: Stratum Description:	218394326 1 1.5 Grey Bedrock Limestone			Mat Consistency: Material Moisture: Material Texture: Non Geo Mat Type: Geologic Formation: Geologic Group: Geologic Period: Depositional Gen:	
		BEDROCK. GREY,FRACTURED.			
Source					
Source Type: Source Orig: Source Date: Confidence: Observatio: Source Name: Source Details: Confiden 1:	Data Survey Geological Survey of Canada 1956-1972 H			Source Appl: Source Ident: Scale or Res: Horizontal: Verticalda:	Spatial/Tabular 1 Varies NAD27 Mean Average Sea Level
		Urban Geology Automated Information System (UGAIS) File: OTTAWA2.txt RecordID: 057550 NTS_Sheet: 31G05G Logged by professional. Exact and complete description of material and properties.			
Source List					
Source Identifier: Source Type: Source Date: Scale or Resolution: Source Name: Source Originators:	1 Data Survey 1956-1972 Varies			Horizontal Datum: Vertical Datum: Projection Name:	NAD27 Mean Average Sea Level Universal Transverse Mercator
		Urban Geology Automated Information System (UGAIS) Geological Survey of Canada			
10	1 of 1	N/60.2	65.5 / -3.79	665 Albert Street Ottawa ON K1R	EHS
Order No: Status: Report Type: Report Date: Date Received: Previous Site Name: Lot/Building Size: Additional Info Ordered:	22011800144 C Standard Report 21-JAN-22 18-JAN-22 various 12000 square metres			Nearest Intersection: Municipality: Client Prov/State: Search Radius (km): X: Y:	Ottawa ON .25 -75.7105637 45.4138039
11	1 of 2	S/64.5	70.5 / 1.20	ON	WWIS

Map Key	Number of Records	Direction/ Distance (m)	Elev/Diff (m)	Site	DB
Well ID:	7332168			Flowing (Y/N):	
Construction Date:				Flow Rate:	
Use 1st:				Data Entry Status:	Yes
Use 2nd:				Data Src:	
Final Well Status:				Date Received:	01/15/2018
Water Type:				Selected Flag:	TRUE
Casing Material:				Abandonment Rec:	
Audit No:	C13975			Contractor:	6894
Tag:	A157363			Form Version:	6
Constructn Method:				Owner:	
Elevation (m):				County:	OTTAWA-CARLETON
Elevatn Reliabilty:				Lot:	
Depth to Bedrock:				Concession:	
Well Depth:				Concession Name:	
Overburden/Bedrock:				Easting NAD83:	
Pump Rate:				Northing NAD83:	
Static Water Level:				Zone:	
Clear/Cloudy:				UTM Reliability:	
Municipality:		OTTAWA CITY			
Site Info:					
PDF URL (Map):					
Additional Detail(s) (Map)					
Well Completed Date:		01/04/2018			
Year Completed:		2018			
Depth (m):					
Latitude:		45.4126869271341			
Longitude:		-75.7107197610598			
Path:					
Bore Hole Information					
Bore Hole ID:	1007549252			Elevation:	
DP2BR:				Elevrc:	
Spatial Status:				Zone:	18
Code OB:				East83:	444388.00
Code OB Desc:				North83:	5029042.00
Open Hole:				Org CS:	UTM83
Cluster Kind:				UTMRC:	6
Date Completed:	01/04/2018			UTMRC Desc:	margin of error : 300 m - 1 km
Remarks:				Location Method:	wwr
Loc Method Desc:		on Water Well Record			
Elevrc Desc:					
Location Source Date:					
Improvement Location Source:					
Improvement Location Method:					
Source Revision Comment:					
Supplier Comment:					
Links					
Bore Hole ID:	1007549252			Tag No:	A157363
Depth M:				Contractor:	6894
Year Completed:	2018			Latitude:	45.4126869271341
Well Completed Dt:	01/04/2018			Longitude:	-75.7107197610598
Audit No:	C13975			Y:	45.41268692011251
Path:				X:	-75.71071959948544
11	2 of 2	S/64.5	70.5 / 1.20	ON	WWIS

Map Key	Number of Records	Direction/ Distance (m)	Elev/Diff (m)	Site	DB
---------	-------------------	----------------------------	------------------	------	----

Well ID: 7332199
Construction Date:
Use 1st:
Use 2nd:
Final Well Status:
Water Type:
Casing Material:
Audit No: C13237
Tag: A157363
Constructn Method:
Elevation (m):
Elevatn Reliabilty:
Depth to Bedrock:
Well Depth:
Overburden/Bedrock:
Pump Rate:
Static Water Level:
Clear/Cloudy:
Municipality: OTTAWA CITY
Site Info:

Flowing (Y/N):
Flow Rate:
Data Entry Status: Yes
Data Src:
Date Received: 05/15/2018
Selected Flag: TRUE
Abandonment Rec:
Contractor: 6894
Form Version: 6
Owner:
County: OTTAWA-CARLETON
Lot:
Concession:
Concession Name:
Easting NAD83:
Northing NAD83:
Zone:
UTM Reliability:

PDF URL (Map):

Additional Detail(s) (Map)

Well Completed Date: 04/02/2018
Year Completed: 2018
Depth (m):
Latitude: 45.4126869271341
Longitude: -75.7107197610598
Path:

Bore Hole Information

Bore Hole ID: 1007549423
DP2BR:
Spatial Status:
Code OB:
Code OB Desc:
Open Hole:
Cluster Kind:
Date Completed: 04/02/2018
Remarks:
Loc Method Desc: on Water Well Record
Elevrc Desc:
Location Source Date:
Improvement Location Source:
Improvement Location Method:
Source Revision Comment:
Supplier Comment:

Elevation:
Elevrc:
Zone: 18
East83: 444388.00
North83: 5029042.00
Org CS: UTM83
UTMRC: 6
UTMRC Desc: margin of error : 300 m - 1 km
Location Method: wwr

Links

Bore Hole ID: 1007549423
Depth M:
Year Completed: 2018
Well Completed Dt: 04/02/2018
Audit No: C13237
Path:

Tag No: A157363
Contractor: 6894
Latitude: 45.4126869271341
Longitude: -75.7107197610598
Y: 45.41268692011251
X: -75.71071959948544

[12](#) 1 of 2 **SSW/71.2** **69.3 / 0.00** **THOMAS PAPATZIKAKIS** **PINC**

Map Key	Number of Records	Direction/ Distance (m)	Elev/Diff (m)	Site	DB
				14 PERKINS ST.,,OTTAWA,ON,K1R 7G5,CA ON	
Incident Id:				Pipe Material:	
Incident No:	1911836			Fuel Category:	
Incident Reported Dt:	7/27/2016			Health Impact:	
Type:	FS-Pipeline Incident			Environment Impact:	
Status Code:				Property Damage:	
Tank Status:	Pipeline Damage Reason Est			Service Interrupt:	
Task No:				Enforce Policy:	
Spills Action Centre:				Public Relation:	
Fuel Type:				Pipeline System:	
Fuel Occurrence Tp:				PSIG:	
Date of Occurrence:				Attribute Category:	
Occurrence Start Dt:				Regulator Location:	
Depth:				Method Details:	
Customer Acct Name:	THOMAS PAPATZIKAKIS				
Incident Address:	14 PERKINS ST.,,OTTAWA,ON,K1R 7G5,CA				
Operation Type:					
Pipeline Type:					
Regulator Type:					
Summary:					
Reported By:					
Affiliation:					
Occurrence Desc:					
Damage Reason:					
Notes:					

12	2 of 2	SSW/71.2	69.3 / 0.00	Enbridge Gas Distribution Inc. 14 Perkins St Ottawa ON	SPL
Ref No:	1734-AC9KCD			Contaminant Qty:	0 other - see incident description
Site No:	NA			Nature of Damage:	
Incident Dt:	2016/07/27			Discharger Report:	
Year:				Material Group:	
Incident Cause:				Health/Env Conseq:	
Incident Event:	Leak/Break			Agency Involved:	
Environment Impact:				Site Lot:	
Nature of Impact:				Site Conc:	
MOE Response:	No			Site Geo Ref Accu:	
Dt MOE Arvl on Scn:				Site Map Datum:	
MOE Reported Dt:	2016/07/27			Northing:	
Dt Document Closed:	2016/08/10			Easting:	
Municipality No:					
System Facility Address:					
Client Type:					
Call Report Location Geodata:					
Contaminant Code:	35				
Contaminant Name:	NATURAL GAS (METHANE)				
Contaminant Limit 1:					
Contam Limit Freq 1:					
Contaminant UN No 1:					
Receiving Medium:					
Receiving Environment:	Air				
Incident Reason:	Operator/Human Error				
Incident Summary:	TSSA 1/2" plastic line strike, made safe, Ottawa				
Site Region:					
Site Municipality:	Ottawa				
Activity Preceding Spill:					
Property 2nd Watershed:					
Property Tertiary Watershed:					
Sector Type:	Miscellaneous Industrial				
SAC Action Class:	Air Spills - Gases and Vapours				

Map Key	Number of Records	Direction/ Distance (m)	Elev/Diff (m)	Site	DB
---------	-------------------	-------------------------	---------------	------	----

Source Type:
Site County/District:
Site Geo Ref Meth:
Site District Office:
Nearest Watercourse:
Site Name: Private residence<UNOFFICIAL>
Site Address: 14 Perkins St
Client Name: Enbridge Gas Distribution Inc.

13	1 of 1	W/73.6	65.6 / -3.68	THOMAS PAPATZIKAKIS 706 ALBERT ST.,OTTAWA,ON,K1R 6L4,CA ON	PINC
--------------------	--------	--------	--------------	--	------

Incident Id: Incident No: 1622242 Incident Reported Dt: 4/21/2015 Type: FS-Pipeline Incident Status Code: Tank Status: Pipeline Damage Reason Est Task No: Spills Action Centre: Fuel Type: Fuel Occurrence Tp: Date of Occurrence: Occurrence Start Dt: Depth: Customer Acct Name: THOMAS PAPATZIKAKIS Incident Address: 706 ALBERT ST.,OTTAWA,ON,K1R 6L4,CA Operation Type: Pipeline Type: Regulator Type: Summary: Reported By: Affiliation: Occurrence Desc: Damage Reason: Notes:	Pipe Material: Fuel Category: Health Impact: Environment Impact: Property Damage: Service Interrupt: Enforce Policy: Public Relation: Pipeline System: PSIG: Attribute Category: Regulator Location: Method Details:
---	---

14	1 of 1	SSE/79.7	71.8 / 2.46	42 EMPRESS AVENUE OTTAWA ON K1R 7E8	HINC
--------------------	--------	----------	-------------	--	------

External File Num: FS INC 0905-02725 Fuel Occurrence Type: Date of Occurrence: Fuel Type Involved: Status Desc: Pending Level 1 Occurrence Investigation Job Type Desc: Incident/Near-Miss Occurrence (FS) Oper. Type Involved: Service Interruptions: Property Damage: Fuel Life Cycle Stage: Root Cause: Reported Details: Fuel Category: Gaseous Fuel Occurrence Type: Incident Affiliation: Industry Stakeholder (Licensee/Registration/Certificate Holder, Facility Owner, etc.) County Name: Ottawa Approx. Quant. Rel: Nearby body of water: Enter Drainage Syst.: Approx. Quant. Unit: Environmental Impact:

Map Key	Number of Records	Direction/ Distance (m)	Elev/Diff (m)	Site	DB
15	1 of 1	NNE/80.6	64.9 / -4.39	OLRT Constructors across from 670 Albert St Ottawa ON	SPL
Ref No:	3824-9ZHJS6			Contaminant Qty:	10 L
Site No:	NA			Nature of Damage:	
Incident Dt:	8/18/2015			Discharger Report:	
Year:				Material Group:	
Incident Cause:				Health/Env Conseq:	
Incident Event:				Agency Involved:	
Environment Impact:				Site Lot:	
Nature of Impact:				Site Conc:	
MOE Response:	No			Site Geo Ref Accu:	
Dt MOE Arvl on Scn:				Site Map Datum:	
MOE Reported Dt:	8/18/2015			Northing:	5029770
Dt Document Closed:				Easting:	445951
Municipality No:					
System Facility Address:					
Client Type:					
Call Report Location Geodata:					
Contaminant Code:	46				
Contaminant Name:	WATER/DYE SOLUTION				
Contaminant Limit 1:					
Contam Limit Freq 1:					
Contaminant UN No 1:					
Receiving Medium:					
Receiving Environment:					
Incident Reason:	Unknown / N/A				
Incident Summary:	OLRT: spill 10 L fluid, cleaning				
Site Region:					
Site Municipality:	Ottawa				
Activity Preceding Spill:					
Property 2nd Watershed:					
Property Tertiary Watershed:					
Sector Type:	Unknown / N/A				
SAC Action Class:	Land Spills				
Source Type:					
Site County/District:					
Site Geo Ref Meth:					
Site District Office:					
Nearest Watercourse:					
Site Name:	Construction Site<UNOFFICIAL>				
Site Address:	across from 670 Albert St				
Client Name:	OLRT Constructors				
16	1 of 1	ESE/87.4	71.3 / 2.00	43 EMPRESS AVE OTTAWA ON	WWIS
Well ID:	7339402			Flowing (Y/N):	
Construction Date:				Flow Rate:	
Use 1st:	Test Hole			Data Entry Status:	
Use 2nd:	Monitoring			Data Src:	
Final Well Status:	Monitoring and Test Hole			Date Received:	08/13/2019
Water Type:				Selected Flag:	TRUE
Casing Material:				Abandonment Rec:	
Audit No:	Z315213			Contractor:	6764
Tag:	A256030			Form Version:	7
Constructn Method:				Owner:	
Elevation (m):				County:	OTTAWA-CARLETON
Elevatn Reliabilty:				Lot:	
Depth to Bedrock:				Concession:	

Map Key	Number of Records	Direction/ Distance (m)	Elev/Diff (m)	Site	DB
Well Depth: Overburden/Bedrock: Pump Rate: Static Water Level: Clear/Cloudy: Municipality: Site Info:		OTTAWA CITY		Concession Name: Easting NAD83: Northing NAD83: Zone: UTM Reliability:	
PDF URL (Map):		https://d2khazk8e83rdv.cloudfront.net/moe_mapping/downloads/2Water/Wells_pdfs/733\7339402.pdf			
<u>Additional Detail(s) (Map)</u>					
Well Completed Date: Year Completed: Depth (m): Latitude: Longitude: Path:		07/17/2019 2019 5.0801016 45.4127831309233 -75.7097241276797 733\7339402.pdf			
<u>Bore Hole Information</u>					
Bore Hole ID: DP2BR: Spatial Status: Code OB: Code OB Desc: Open Hole: Cluster Kind: Date Completed: Remarks: Loc Method Desc: Elevrc Desc: Location Source Date: Improvement Location Source: Improvement Location Method: Source Revision Comment: Supplier Comment:		1007588850		Elevation: Elevrc: Zone: East83: North83: Org CS: UTMRC: UTMRC Desc: Location Method:	
				18 444466.00 5029052.00 UTM83 4 margin of error : 30 m - 100 m wwr	
		on Water Well Record			
<u>Overburden and Bedrock</u>					
<u>Materials Interval</u>					
Formation ID: Layer: Color: General Color: Mat1: Most Common Material: Mat2: Mat2 Desc: Mat3: Mat3 Desc: Formation Top Depth: Formation End Depth: Formation End Depth UOM:		1008015802 3 16.66699981689453			
<u>Overburden and Bedrock</u>					
<u>Materials Interval</u>					
Formation ID: Layer: Color: General Color:		1008015800 1 6 BROWN			

Map Key	Number of Records	Direction/ Distance (m)	Elev/Diff (m)	Site	DB
Mat1:		28			
Most Common Material:		SAND			
Mat2:		01			
Mat2 Desc:		FILL			
Mat3:		11			
Mat3 Desc:		GRAVEL			
Formation Top Depth:		0.0			
Formation End Depth:		7.25			
Formation End Depth UOM:		ft			
<u>Overburden and Bedrock Materials Interval</u>					
Formation ID:		1008015801			
Layer:		2			
Color:		2			
General Color:		GREY			
Mat1:		15			
Most Common Material:		LIMESTONE			
Mat2:					
Mat2 Desc:					
Mat3:		66			
Mat3 Desc:		DENSE			
Formation Top Depth:		7.25			
Formation End Depth:		16.66699981689453			
Formation End Depth UOM:		ft			
<u>Annular Space/Abandonment Sealing Record</u>					
Plug ID:		1008016618			
Layer:		1			
Plug From:		0.0			
Plug To:		10.666999816894531			
Plug Depth UOM:		ft			
<u>Annular Space/Abandonment Sealing Record</u>					
Plug ID:		1008016619			
Layer:		2			
Plug From:		10.666999816894531			
Plug To:		16.66699981689453			
Plug Depth UOM:		ft			
<u>Method of Construction & Well Use</u>					
Method Construction ID:		1008017491			
Method Construction Code:		7			
Method Construction:		Diamond			
Other Method Construction:					
<u>Pipe Information</u>					
Pipe ID:		1008013892			
Casing No:		0			
Comment:					
Alt Name:					
<u>Construction Record - Casing</u>					

Map Key	Number of Records	Direction/ Distance (m)	Elev/Diff (m)	Site	DB
Casing ID:		1008017990			
Layer:		1			
Material:		5			
Open Hole or Material:		PLASTIC			
Depth From:		0.0			
Depth To:		11.666999816894531			
Casing Diameter:		1.25			
Casing Diameter UOM:		Inch			
Casing Depth UOM:		ft			

Construction Record - Screen

Screen ID:	1008018281
Layer:	1
Slot:	10
Screen Top Depth:	11.666999816894531
Screen End Depth:	16.66699981689453
Screen Material:	5
Screen Depth UOM:	ft
Screen Diameter UOM:	inch
Screen Diameter:	1.659999966621399

Results of Well Yield Testing

Pumping Test Method Desc:	
Pump Test ID:	1008018911
Pump Set At:	
Static Level:	
Final Level After Pumping:	
Recommended Pump Depth:	
Pumping Rate:	
Flowing Rate:	
Recommended Pump Rate:	
Levels UOM:	ft
Rate UOM:	GPM
Water State After Test Code:	
Water State After Test:	
Pumping Test Method:	0
Pumping Duration HR:	
Pumping Duration MIN:	
Flowing:	No

Links

Bore Hole ID:	1007588850	Tag No:	A256030
Depth M:	5.0801016	Contractor:	6764
Year Completed:	2019	Latitude:	45.4127831309233
Well Completed Dt:	07/17/2019	Longitude:	-75.7097241276797
Audit No:	Z315213	Y:	45.41278312441061
Path:	733\7339402.pdf	X:	-75.70972396643523

17	1 of 1	W/90.1	63.5 / -5.80	PIPELINE HIT 12" ALBERT ST AT LORNE AVE., OTTAWA, ON, K1R, CA ON	PINC
Incident Id:		Pipe Material:			
Incident No:	1626628	Fuel Category:			
Incident Reported Dt:	4/27/2015	Health Impact:			
Type:	FS-Pipeline Incident	Environment Impact:			
Status Code:		Property Damage:			

Map Key	Number of Records	Direction/ Distance (m)	Elev/Diff (m)	Site	DB
Tank Status:	Non Mandated			Service Interrupt:	
Task No:				Enforce Policy:	
Spills Action Centre:				Public Relation:	
Fuel Type:				Pipeline System:	
Fuel Occurrence Tp:				PSIG:	
Date of Occurrence:				Attribute Category:	
Occurrence Start Dt:				Regulator Location:	
Depth:				Method Details:	
Customer Acct Name:	PIPELINE HIT 12"				
Incident Address:	ALBERT ST AT LORNE AVE,,OTTAWA,ON,K1R,CA				
Operation Type:					
Pipeline Type:					
Regulator Type:					
Summary:					
Reported By:					
Affiliation:					
Occurrence Desc:					
Damage Reason:					
Notes:					

18	1 of 1	NNW/94.3	63.5 / -5.80	LeBreton Flats	FCS
				Ottawa ON	
SGC:	3506008				
Site ID:	00000009				
Departmental ID:	96152				
Depart Code:	NCC				
Class Type:	2				
Class:	Medium Priority for Action				
Site Name:	LeBreton Flats				
Site Name (FR):	des plaines LeBreton				
Site Status:	Active				
Site Status Desc:	Detailed testing completed. Remedial action plan under development.				
Site Status (FR):	Active				
Description (FR):	Analyse détaillée terminée. Élaboration du plan d'assainissement en cours.				
Involv Code:					
Census Division:	Ottawa				
Municipality:	Ottawa				
Census Sub Class:	1				
Latitude:	45.414050				
Longitude:	-75.711060				
Location:					
Protected Data:	0				
FED:	075				
Fed Electoral District:	Ottawa Centre				
Fed Electoral District (FR):	Ottawa-Centre				
Metro:					
Nearest Pop. Area:					
Highest Step Cmpltd:	6				
Site Deleted Flag:					
Created:	2006-02-06T13:54:00				
Modified:	2022-06-09T13:37:38.317				
Property No.:	02721				
Est m³ Contmnted:					
Est Ha Contmnted:	0.1905				
Est Tons Contamin:					
Est Population at 1 Km:	16,333				
Est Population at 5 Km:	228,782				
Est Population at 10 Km:	649,421				
Est Population at 25 Km:	1,222,454				
Est Population at 50 Km:	1,438,622				
Reporting Org:	National Capital Commission				
Reporting Org (FR):	Commission de la Capitale nationale				

Map Key	Number of Records	Direction/ Distance (m)	Elev/Diff (m)	Site	DB
Reason for Involv:				Federal Real Property	
Reason for Involv (FR):				Biens immobiliers fédéraux	
Liabile Third Party:					
Class (FR):				Priorité d'intervention moyenne	
Action Plan:				Phase III ESA and PQRA study is currently under review by Health Canada and Environment Canada.	
Action Plan (FR):				Les études préliminaires quantitatives de risque et de Phase III sont actuellement revues par Santé et Environnement Canada.	
Site Mgmt Strategy:				Additional assessment, Continous Monitoring	
Minimap URL:				http://www.tbs-sct.gc.ca/fcsi-rscf/minimap.aspx?fsi=00000009	
Additional Info:					
Additional Info (FR):					
<u>Management</u>					
Management Code:			5		
Management Type (EN):				Additional assessment	
Management Type (FR):				Évaluation complémentaire	
Management Code:			3		
Management Type (EN):				Continous Monitoring	
Management Type (FR):				Surveillance constante	
<u>Contamination</u>					
Contaminant:				PHCs (petroleum hydrocarbons)	
Contamination (FR):				HCP (hydrocarbures pétroliers)	
Medium Code:			5		
Medium:				Soil	
Medium (FR):				Sol	
Contaminant:				Metal, metalloid, and organometallic	
Contamination (FR):				Métaux, métalloïdes, et organométalliques	
Medium Code:			5		
Medium:				Soil	
Medium (FR):				Sol	
Contaminant:				PAHs (polycyclic aromatic hydrocarbon)	
Contamination (FR):				HAP (hydrocarbures aromatiques polycycliques)	
Medium Code:			5		
Medium:				Soil	
Medium (FR):				Sol	
Contaminant:				PAHs (polycyclic aromatic hydrocarbon)	
Contamination (FR):				HAP (hydrocarbures aromatiques polycycliques)	
Medium Code:			2		
Medium:				Groundwater	
Medium (FR):				Eau souterraine	
Contaminant:				Metal, metalloid, and organometallic	
Contamination (FR):				Métaux, métalloïdes, et organométalliques	
Medium Code:			2		
Medium:				Groundwater	
Medium (FR):				Eau souterraine	
<u>Annual Data</u>					
Fiscal Year:				2013-2014	
Reporting Organization:				NCC	
Reporting Organization (EN):				National Capital Commission	
Reporting Organization (FR):				Commission de la Capitale nationale	
Class Type:					
Class (EN):					
Class (FR):					

Map Key	Number of Records	Direction/ Distance (m)	Elev/Diff (m)	Site	DB
---------	-------------------	----------------------------	------------------	------	----

CCME Flag:
CCME NCS Year:
Step Name (EN):
Step Name (FR):
Highest Step Completed: 06
Highest Step Completed Desc:
Planned Compl Date Step7:
Planned Compl Date Step8:
Planned Compl Date Step9:
Created:
Modified:
NCSCS Year:
Closed: No
Actual Cubic Metres Rem: 0
Actual Hectares Rem: 0
Actual Tons Remediated: 0
Total Asmt Expenditure: \$0.00
Total Remediation Expenditure: \$0.00
Total Care/Maint Expenditur: \$0.00
Total Mntring Expenditure: \$0.00
Ttl Expenditure Reduc Liabil:
FCSAP Asmt Expenditure: \$0.00
FCSAP Remed Expenditure: \$0.00
FCSAP Care/Maint Expenditur: \$0.00
FCSAP Mntring Expenditure: \$0.00

Annual Data

Fiscal Year: 2014-2015
Reporting Organization: NCC
Reporting Organization (EN): National Capital Commission
Reporting Organization (FR): Commission de la Capitale nationale
Class Type:
Class (EN):
Class (FR):
CCME Flag:
CCME NCS Year:
Step Name (EN):
Step Name (FR):
Highest Step Completed: 06
Highest Step Completed Desc:
Planned Compl Date Step7:
Planned Compl Date Step8:
Planned Compl Date Step9:
Created:
Modified:
NCSCS Year:
Closed: No
Actual Cubic Metres Rem: 0
Actual Hectares Rem: 0
Actual Tons Remediated: 0
Total Asmt Expenditure: \$0.00
Total Remediation Expenditure: \$0.00
Total Care/Maint Expenditur: \$0.00
Total Mntring Expenditure: \$0.00
Ttl Expenditure Reduc Liabil:
FCSAP Asmt Expenditure: \$0.00
FCSAP Remed Expenditure: \$0.00
FCSAP Care/Maint Expenditur: \$0.00
FCSAP Mntring Expenditure: \$0.00

Annual Data

Fiscal Year: 2012-2013

<i>Map Key</i>	<i>Number of Records</i>	<i>Direction/ Distance (m)</i>	<i>Elev/Diff (m)</i>	<i>Site</i>	<i>DB</i>
Reporting Organization:		NCC			
Reporting Organization (EN):		National Capital Commission			
Reporting Organization (FR):		Commission de la Capitale nationale			
Class Type:					
Class (EN):					
Class (FR):					
CCME Flag:					
CCME NCS Year:					
Step Name (EN):					
Step Name (FR):					
Highest Step Completed:		06			
Highest Step Completed Desc:					
Planned Compl Date Step7:					
Planned Compl Date Step8:					
Planned Compl Date Step9:					
Created:					
Modified:					
NCSCS Year:					
Closed:		No			
Actual Cubic Metres Rem:		0			
Actual Hectares Rem:		0			
Actual Tons Remediated:		0			
Total Asmt Expenditure:		\$0.00			
Total Remediation Expenditure:		\$0.00			
Total Care/Maint Expenditur:		\$0.00			
Total Mntring Expenditure:		\$0.00			
Ttl Expenditure Reduc Liabil:					
FCSAP Asmt Expenditure:		\$732.80			
FCSAP Remed Expenditure:		\$0.00			
FCSAP Care/Maint Expenditur:		\$0.00			
FCSAP Mntring Expenditure:		\$0.00			
 Annual Data					
Fiscal Year:		2018-2019			
Reporting Organization:		NCC			
Reporting Organization (EN):		National Capital Commission			
Reporting Organization (FR):		Commission de la Capitale nationale			
Class Type:					
Class (EN):					
Class (FR):					
CCME Flag:					
CCME NCS Year:					
Step Name (EN):					
Step Name (FR):					
Highest Step Completed:		06			
Highest Step Completed Desc:					
Planned Compl Date Step7:					
Planned Compl Date Step8:					
Planned Compl Date Step9:					
Created:					
Modified:					
NCSCS Year:					
Closed:		No			
Actual Cubic Metres Rem:		0			
Actual Hectares Rem:		0			
Actual Tons Remediated:		0			
Total Asmt Expenditure:		\$0.00			
Total Remediation Expenditure:		\$0.00			
Total Care/Maint Expenditur:		\$0.00			
Total Mntring Expenditure:		\$0.00			
Ttl Expenditure Reduc Liabil:					
FCSAP Asmt Expenditure:		\$0.00			
FCSAP Remed Expenditure:		\$0.00			
FCSAP Care/Maint Expenditur:		\$0.00			

Map Key	Number of Records	Direction/ Distance (m)	Elev/Diff (m)	Site	DB
FCSAP Mntring Expenditure:		\$0.00			
<u>Annual Data</u>					
Fiscal Year:	2015-2016				
Reporting Organization:	NCC				
Reporting Organization (EN):	National Capital Commission				
Reporting Organization (FR):	Commission de la Capitale nationale				
Class Type:					
Class (EN):					
Class (FR):					
CCME Flag:					
CCME NCS Year:					
Step Name (EN):					
Step Name (FR):					
Highest Step Completed:	06				
Highest Step Completed Desc:					
Planned Compl Date Step7:					
Planned Compl Date Step8:					
Planned Compl Date Step9:					
Created:					
Modified:					
NCSCS Year:					
Closed:	No				
Actual Cubic Metres Rem:	0				
Actual Hectares Rem:	0				
Actual Tons Remediated:	0				
Total Asmt Expenditure:	\$0.00				
Total Remediation Expenditure:	\$0.00				
Total Care/Maint Expenditur:	\$0.00				
Total Mntring Expenditure:	\$0.00				
Ttl Expenditure Reduc Liabil:					
FCSAP Asmt Expenditure:	\$0.00				
FCSAP Remed Expenditure:	\$0.00				
FCSAP Care/Maint Expenditur:	\$0.00				
FCSAP Mntring Expenditure:	\$0.00				

Annual Data

Fiscal Year:	2017-2018				
Reporting Organization:	NCC				
Reporting Organization (EN):	National Capital Commission				
Reporting Organization (FR):	Commission de la Capitale nationale				
Class Type:					
Class (EN):					
Class (FR):					
CCME Flag:					
CCME NCS Year:					
Step Name (EN):					
Step Name (FR):					
Highest Step Completed:	06				
Highest Step Completed Desc:					
Planned Compl Date Step7:					
Planned Compl Date Step8:					
Planned Compl Date Step9:					
Created:					
Modified:					
NCSCS Year:					
Closed:	No				
Actual Cubic Metres Rem:	0				
Actual Hectares Rem:	0				
Actual Tons Remediated:	0				
Total Asmt Expenditure:	\$0.00				
Total Remediation Expenditure:	\$0.00				

Map Key	Number of Records	Direction/ Distance (m)	Elev/Diff (m)	Site	DB
Total Care/Maint Expenditur:		\$0.00			
Total Mntring Expenditure:		\$0.00			
Ttl Expenditure Reduc Liabil:					
FCSAP Asmt Expenditure:		\$0.00			
FCSAP Remed Expenditure:		\$0.00			
FCSAP Care/Maint Expenditur:		\$0.00			
FCSAP Mntring Expenditure:		\$0.00			

Annual Data

Fiscal Year: 2016-2017
Reporting Organization: NCC
Reporting Organization (EN): National Capital Commission
Reporting Organization (FR): Commission de la Capitale nationale
Class Type:
Class (EN):
Class (FR):
CCME Flag:
CCME NCS Year:
Step Name (EN):
Step Name (FR):
Highest Step Completed: 06
Highest Step Completed Desc:
Planned Compl Date Step7:
Planned Compl Date Step8:
Planned Compl Date Step9:
Created:
Modified:
NCSCS Year:
Closed: No
Actual Cubic Metres Rem: 0
Actual Hectares Rem: 0
Actual Tons Remediated: 0
Total Asmt Expenditure: \$0.00
Total Remediation Expenditure: \$0.00
Total Care/Maint Expenditur: \$0.00
Total Mntring Expenditure: \$0.00
Ttl Expenditure Reduc Liabil:
FCSAP Asmt Expenditure: \$0.00
FCSAP Remed Expenditure: \$0.00
FCSAP Care/Maint Expenditur: \$0.00
FCSAP Mntring Expenditure: \$0.00

Annual Data

Fiscal Year: 2019-2020
Reporting Organization: NCC
Reporting Organization (EN): National Capital Commission
Reporting Organization (FR): Commission de la Capitale nationale
Class Type:
Class (EN):
Class (FR):
CCME Flag:
CCME NCS Year:
Step Name (EN):
Step Name (FR):
Highest Step Completed: 06
Highest Step Completed Desc:
Planned Compl Date Step7:
Planned Compl Date Step8:
Planned Compl Date Step9:
Created:
Modified:
NCSCS Year:

<i>Map Key</i>	<i>Number of Records</i>	<i>Direction/ Distance (m)</i>	<i>Elev/Diff (m)</i>	<i>Site</i>	<i>DB</i>
Closed:		No			
Actual Cubic Metres Rem:		0			
Actual Hectares Rem:		0			
Actual Tons Remediated:		0			
Total Asmt Expenditure:		\$0.00			
Total Remediation Expenditure:		\$0.00			
Total Care/Maint Expenditur:		\$0.00			
Total Mntring Expenditure:		\$0.00			
Ttl Expenditure Reduc Liabil:					
FCSAP Asmt Expenditure:		\$0.00			
FCSAP Remed Expenditure:		\$0.00			
FCSAP Care/Maint Expenditur:		\$0.00			
FCSAP Mntring Expenditure:		\$0.00			

Annual Data

Fiscal Year:	2021-2022
Reporting Organization:	NCC
Reporting Organization (EN):	National Capital Commission
Reporting Organization (FR):	Commission de la Capitale nationale
Class Type:	
Class (EN):	
Class (FR):	
CCME Flag:	
CCME NCS Year:	
Step Name (EN):	
Step Name (FR):	
Highest Step Completed:	06
Highest Step Completed Desc:	
Planned Compl Date Step7:	
Planned Compl Date Step8:	
Planned Compl Date Step9:	
Created:	
Modified:	
NCSCS Year:	
Closed:	No
Actual Cubic Metres Rem:	0
Actual Hectares Rem:	0
Actual Tons Remediated:	0
Total Asmt Expenditure:	\$0.00
Total Remediation Expenditure:	\$0.00
Total Care/Maint Expenditur:	\$0.00
Total Mntring Expenditure:	\$0.00
Ttl Expenditure Reduc Liabil:	
FCSAP Asmt Expenditure:	\$0.00
FCSAP Remed Expenditure:	\$0.00
FCSAP Care/Maint Expenditur:	\$0.00
FCSAP Mntring Expenditure:	\$0.00

Annual Data

Fiscal Year:	2020-2021
Reporting Organization:	NCC
Reporting Organization (EN):	National Capital Commission
Reporting Organization (FR):	Commission de la Capitale nationale
Class Type:	
Class (EN):	
Class (FR):	
CCME Flag:	
CCME NCS Year:	
Step Name (EN):	
Step Name (FR):	
Highest Step Completed:	06
Highest Step Completed Desc:	

Map Key	Number of Records	Direction/ Distance (m)	Elev/Diff (m)	Site	DB
Planned Compl Date Step7:					
Planned Compl Date Step8:					
Planned Compl Date Step9:					
Created:					
Modified:					
NCSCS Year:					
Closed: No					
Actual Cubic Metres Rem: 0					
Actual Hectares Rem: 0					
Actual Tons Remediated: 0					
Total Asmt Expenditure: \$0.00					
Total Remediation Expenditure: \$0.00					
Total Care/Maint Expenditur: \$0.00					
Total Mntring Expenditure: \$0.00					
Ttl Expenditure Reduc Liabil:					
FCSAP Asmt Expenditure: \$0.00					
FCSAP Remed Expenditure: \$0.00					
FCSAP Care/Maint Expenditur: \$0.00					
FCSAP Mntring Expenditure: \$0.00					

Annual Data

Fiscal Year:	2005-2006
Reporting Organization:	NCC
Reporting Organization (EN):	National Capital Commission
Reporting Organization (FR):	Commission de la Capitale nationale
Class Type:	
Class (EN):	
Class (FR):	
CCME Flag:	
CCME NCS Year:	
Step Name (EN):	
Step Name (FR):	
Highest Step Completed:	01
Highest Step Completed Desc:	
Planned Compl Date Step7:	
Planned Compl Date Step8:	
Planned Compl Date Step9:	
Created:	
Modified:	
NCSCS Year:	
Closed:	No
Actual Cubic Metres Rem:	0
Actual Hectares Rem:	0
Actual Tons Remediated:	0
Total Asmt Expenditure:	\$0.00
Total Remediation Expenditure:	\$0.00
Total Care/Maint Expenditur:	\$0.00
Total Mntring Expenditure:	\$0.00
Ttl Expenditure Reduc Liabil:	
FCSAP Asmt Expenditure:	\$0.00
FCSAP Remed Expenditure:	\$0.00
FCSAP Care/Maint Expenditur:	\$0.00
FCSAP Mntring Expenditure:	\$0.00

Annual Data

Fiscal Year:	2006-2007
Reporting Organization:	NCC
Reporting Organization (EN):	National Capital Commission
Reporting Organization (FR):	Commission de la Capitale nationale
Class Type:	
Class (EN):	
Class (FR):	

Map Key	Number of Records	Direction/ Distance (m)	Elev/Diff (m)	Site	DB
---------	-------------------	----------------------------	------------------	------	----

CCME Flag:
CCME NCS Year:
Step Name (EN):
Step Name (FR):
Highest Step Completed: 04
Highest Step Completed Desc:
Planned Compl Date Step7:
Planned Compl Date Step8:
Planned Compl Date Step9:
Created:
Modified:
NCSCS Year:
Closed: No
Actual Cubic Metres Rem: 0
Actual Hectares Rem: 0
Actual Tons Remediated: 0
Total Asmt Expenditure: \$0.00
Total Remediation Expenditure: \$0.00
Total Care/Maint Expenditur: \$0.00
Total Mntring Expenditure: \$0.00
Ttl Expenditure Reduc Liabil:
FCSAP Asmt Expenditure: \$4,473.60
FCSAP Remed Expenditure: \$0.00
FCSAP Care/Maint Expenditur: \$0.00
FCSAP Mntring Expenditure: \$0.00

Annual Data

Fiscal Year: 2008-2009
Reporting Organization: NCC
Reporting Organization (EN): National Capital Commission
Reporting Organization (FR): Commission de la Capitale nationale
Class Type:
Class (EN):
Class (FR):
CCME Flag:
CCME NCS Year:
Step Name (EN):
Step Name (FR):
Highest Step Completed: 04
Highest Step Completed Desc:
Planned Compl Date Step7:
Planned Compl Date Step8:
Planned Compl Date Step9:
Created:
Modified:
NCSCS Year:
Closed: No
Actual Cubic Metres Rem: 0
Actual Hectares Rem: 0
Actual Tons Remediated: 0
Total Asmt Expenditure: \$1,421.70
Total Remediation Expenditure: \$1,421.70
Total Care/Maint Expenditur: \$0.00
Total Mntring Expenditure: \$0.00
Ttl Expenditure Reduc Liabil:
FCSAP Asmt Expenditure: \$0.00
FCSAP Remed Expenditure: \$1,137.36
FCSAP Care/Maint Expenditur: \$0.00
FCSAP Mntring Expenditure: \$0.00

Annual Data

Fiscal Year: 2007-2008

<i>Map Key</i>	<i>Number of Records</i>	<i>Direction/ Distance (m)</i>	<i>Elev/Diff (m)</i>	<i>Site</i>	<i>DB</i>
Reporting Organization:		NCC			
Reporting Organization (EN):		National Capital Commission			
Reporting Organization (FR):		Commission de la Capitale nationale			
Class Type:					
Class (EN):					
Class (FR):					
CCME Flag:					
CCME NCS Year:					
Step Name (EN):					
Step Name (FR):					
Highest Step Completed:		04			
Highest Step Completed Desc:					
Planned Compl Date Step7:					
Planned Compl Date Step8:					
Planned Compl Date Step9:					
Created:					
Modified:					
NCSCS Year:					
Closed:		No			
Actual Cubic Metres Rem:		0			
Actual Hectares Rem:		0.1905			
Actual Tons Remediated:		0			
Total Asmt Expenditure:		\$0.00			
Total Remediation Expenditure:		\$0.00			
Total Care/Maint Expenditur:		\$0.00			
Total Mntring Expenditure:		\$0.00			
Ttl Expenditure Reduc Liabil:					
FCSAP Asmt Expenditure:		\$1,357.60			
FCSAP Remed Expenditure:		\$0.00			
FCSAP Care/Maint Expenditur:		\$0.00			
FCSAP Mntring Expenditure:		\$0.00			
 Annual Data					
Fiscal Year:		2009-2010			
Reporting Organization:		NCC			
Reporting Organization (EN):		National Capital Commission			
Reporting Organization (FR):		Commission de la Capitale nationale			
Class Type:					
Class (EN):					
Class (FR):					
CCME Flag:					
CCME NCS Year:					
Step Name (EN):					
Step Name (FR):					
Highest Step Completed:		04			
Highest Step Completed Desc:					
Planned Compl Date Step7:					
Planned Compl Date Step8:					
Planned Compl Date Step9:					
Created:					
Modified:					
NCSCS Year:					
Closed:		No			
Actual Cubic Metres Rem:		0			
Actual Hectares Rem:		0			
Actual Tons Remediated:		0			
Total Asmt Expenditure:		\$0.00			
Total Remediation Expenditure:		\$0.00			
Total Care/Maint Expenditur:		\$0.00			
Total Mntring Expenditure:		\$0.00			
Ttl Expenditure Reduc Liabil:					
FCSAP Asmt Expenditure:		\$1,101.00			
FCSAP Remed Expenditure:		\$0.00			
FCSAP Care/Maint Expenditur:		\$0.00			

Map Key	Number of Records	Direction/ Distance (m)	Elev/Diff (m)	Site	DB
FCSAP Mntring Expenditure:		\$0.00			
<u>Annual Data</u>					
Fiscal Year:	2010-2011				
Reporting Organization:	NCC				
Reporting Organization (EN):	National Capital Commission				
Reporting Organization (FR):	Commission de la Capitale nationale				
Class Type:					
Class (EN):					
Class (FR):					
CCME Flag:					
CCME NCS Year:					
Step Name (EN):					
Step Name (FR):					
Highest Step Completed:	04				
Highest Step Completed Desc:					
Planned Compl Date Step7:					
Planned Compl Date Step8:					
Planned Compl Date Step9:					
Created:					
Modified:					
NCSCS Year:					
Closed:	No				
Actual Cubic Metres Rem:	0				
Actual Hectares Rem:	0				
Actual Tons Remediated:	0				
Total Asmt Expenditure:	\$0.00				
Total Remediation Expenditure:	\$0.00				
Total Care/Maint Expenditur:	\$0.00				
Total Mntring Expenditure:	\$0.00				
Ttl Expenditure Reduc Liabil:					
FCSAP Asmt Expenditure:	\$0.00				
FCSAP Remed Expenditure:	\$0.00				
FCSAP Care/Maint Expenditur:	\$0.00				
FCSAP Mntring Expenditure:	\$0.00				

Annual Data

Fiscal Year:	2011-2012				
Reporting Organization:	NCC				
Reporting Organization (EN):	National Capital Commission				
Reporting Organization (FR):	Commission de la Capitale nationale				
Class Type:					
Class (EN):					
Class (FR):					
CCME Flag:					
CCME NCS Year:					
Step Name (EN):					
Step Name (FR):					
Highest Step Completed:	06				
Highest Step Completed Desc:					
Planned Compl Date Step7:					
Planned Compl Date Step8:					
Planned Compl Date Step9:					
Created:					
Modified:					
NCSCS Year:					
Closed:	No				
Actual Cubic Metres Rem:	0				
Actual Hectares Rem:	0				
Actual Tons Remediated:	0				
Total Asmt Expenditure:	\$0.00				
Total Remediation Expenditure:	\$0.00				

Map Key	Number of Records	Direction/ Distance (m)	Elev/Diff (m)	Site	DB
Total Care/Maint Expenditur:		\$0.00			
Total Mntring Expenditure:		\$0.00			
Ttl Expenditure Reduc Liabil:					
FCSAP Asmt Expenditure:		\$14,045.60			
FCSAP Remed Expenditure:		\$0.00			
FCSAP Care/Maint Expenditur:		\$0.00			
FCSAP Mntring Expenditure:		\$0.00			

19 1 of 1 **ENE/100.3** **78.2 / 8.83** **ON** **BORE**

Borehole ID:	613250	Inclin FLG:	No
OGF ID:	215514552	SP Status:	Initial Entry
Status:		Surv Elev:	No
Type:	Borehole	Piezometer:	No
Use:		Primary Name:	
Completion Date:	OCT-1971	Municipality:	
Static Water Level:		Lot:	
Primary Water Use:		Township:	
Sec. Water Use:		Latitude DD:	45.413597
Total Depth m:	7.1	Longitude DD:	-75.709419
Depth Ref:	Ground Surface	UTM Zone:	18
Depth Elev:		Easting:	444491
Drill Method:		Northing:	5029142
Orig Ground Elev m:	80	Location Accuracy:	
Elev Reliabil Note:		Accuracy:	Not Applicable
DEM Ground Elev m:	74.9		
Concession:			
Location D:			
Survey D:			
Comments:			

Borehole Geology Stratum

Geology Stratum ID:	218394337	Mat Consistency:	Soft
Top Depth:	6.2	Material Moisture:	
Bottom Depth:	7.1	Material Texture:	
Material Color:	Grey	Non Geo Mat Type:	
Material 1:	Bedrock	Geologic Formation:	
Material 2:	Limestone	Geologic Group:	
Material 3:	Shale	Geologic Period:	
Material 4:		Depositional Gen:	
Gsc Material Description:			
Stratum Description:	BEDROCK. GREY,SOUND. 00000007TURED. . ED. CLAY. GREY,SOFT TO STIFF,FISSURED. CLAY.		

Geology Stratum ID:	218394336	Mat Consistency:	Compact
Top Depth:	0	Material Moisture:	
Bottom Depth:	6.2	Material Texture:	
Material Color:	Brown	Non Geo Mat Type:	
Material 1:		Geologic Formation:	
Material 2:	Gravel	Geologic Group:	
Material 3:	Sand	Geologic Period:	
Material 4:	Silt	Depositional Gen:	
Gsc Material Description:			
Stratum Description:	ARTIFICIAL. BROWN,VERY LOOSE TO COMPACT.		

Source

Source Type:	Data Survey	Source Appl:	Spatial/Tabular
Source Orig:	Geological Survey of Canada	Source Iden:	1
Source Date:	1956-1972	Scale or Res:	Varies
Confidence:	H	Horizontal:	NAD27
Observatio:		Verticalda:	Mean Average Sea Level

Map Key	Number of Records	Direction/ Distance (m)	Elev/Diff (m)	Site	DB
Source Name:		Urban Geology Automated Information System (UGAIS)			
Source Details:		File: OTTAWA2.txt RecordID: 057580 NTS_Sheet: 31G05G			
Confiden 1:		Logged by professional. Exact and complete description of material and properties.			
Source List					
Source Identifier:	1			Horizontal Datum:	NAD27
Source Type:	Data Survey			Vertical Datum:	Mean Average Sea Level
Source Date:	1956-1972			Projection Name:	Universal Transverse Mercator
Scale or Resolution:	Varies				
Source Name:	Urban Geology Automated Information System (UGAIS)				
Source Originators:	Geological Survey of Canada				

20	1 of 2	SSW/100.6	69.1 / -0.25	PIPELINE HIT - 1/2" 39 LORNE AVE,,OTTAWA,ON,K1R 7G6,CA ON	PINC
Incident Id:				Pipe Material:	
Incident No:	1889288			Fuel Category:	
Incident Reported Dt:	6/20/2016			Health Impact:	
Type:	FS-Pipeline Incident			Environment Impact:	
Status Code:				Property Damage:	
Tank Status:	Pipeline Damage Reason Est			Service Interrupt:	
Task No:				Enforce Policy:	
Spills Action Centre:				Public Relation:	
Fuel Type:				Pipeline System:	
Fuel Occurrence Tp:				PSIG:	
Date of Occurrence:				Attribute Category:	
Occurrence Start Dt:				Regulator Location:	
Depth:				Method Details:	
Customer Acct Name:	PIPELINE HIT - 1/2"				
Incident Address:	39 LORNE AVE,,OTTAWA,ON,K1R 7G6,CA				
Operation Type:					
Pipeline Type:					
Regulator Type:					
Summary:					
Reported By:					
Affiliation:					
Occurrence Desc:					
Damage Reason:					
Notes:					

20	2 of 2	SSW/100.6	69.1 / -0.25	Enbridge Gas Distribution Inc. 39 Lorne Ave. Ottawa ON	SPL
Ref No:	2420-AB4JR7			Contaminant Qty:	0 other - see incident description
Site No:	NA			Nature of Damage:	
Incident Dt:	2016/06/20			Discharger Report:	
Year:				Material Group:	
Incident Cause:				Health/Env Conseq:	
Incident Event:	Leak/Break			Agency Involved:	
Environment Impact:				Site Lot:	
Nature of Impact:				Site Conc:	
MOE Response:	No			Site Geo Ref Accu:	
Dt MOE Arvl on Scn:				Site Map Datum:	
MOE Reported Dt:	2016/06/20			Northing:	
Dt Document Closed:	2016/08/10			Easting:	
Municipality No:					
System Facility Address:					
Client Type:					
Call Report Location Geodata:					

Map Key	Number of Records	Direction/ Distance (m)	Elev/Diff (m)	Site	DB
Contaminant Code: Contaminant Name: Contaminant Limit 1: Contam Limit Freq 1: Contaminant UN No 1: Receiving Medium: Receiving Environment: Incident Reason: Incident Summary: Site Region: Site Municipality: Activity Preceding Spill: Property 2nd Watershed: Property Tertiary Watershed: Sector Type: SAC Action Class: Source Type: Site County/District: Site Geo Ref Meth: Site District Office: Nearest Watercourse: Site Name: Site Address: Client Name:		35	NATURAL GAS (METHANE)	Air Operator/Human Error TSSA/FSB: Enbridge .5" Line strike - Made safe Ottawa Miscellaneous Communal TSSA - Fuel Safety Branch - Hydrocarbon Fuel Release/Spill Line Strike<UNOFFICIAL> 39 Lorne Ave. Enbridge Gas Distribution Inc.	

21	1 of 1	NNE/102.0	64.9 / -4.39	MPCT DIF DAM LEBRETON GP INC. as general partner for and on behalf of MPCT DIF DAM LEBRETON LP 665 Albert Street Ottawa, ON Canada ON	PTTW
EBR Registry No:	019-6780	Decision Posted:			
Ministry Ref No:	8470-CPWK74	Exception Posted:			
Notice Type:	Instrument	Section:	Section 34		
Notice Stage:	Proposal	Act 1:	Ontario Water Resources Act, R.S.O. 1990		
Notice Date:		Act 2:	Ontario Water Resources Act		
Proposal Date:	March 17, 2023	Site Location Map:	45.41383,-75.71145		
Year:	2023				
Instrument Type:	Permit to take water				
Off Instrument Name:	Permit to Take Water (OWRA s. 34)				
Posted By:	Ministry of the Environment, Conservation and Parks				
Company Name:					
Site Address:	665 Albert Street Ottawa, ON Canada				
Location Other:					
Proponent Name:	MPCT DIF DAM LEBRETON GP INC. as general partner for and on behalf of MPCT DIF DAM LEBRETON LP				
Proponent Address:	MPCT DIF DAM LEBRETON GP INC. as general partner for and on behalf of MPCT DIF DAM LEBRETON LP 30 Adelaide Street Suite 301 Toronto, ON M5C 3H1 Canada				
Comment Period:	March 17, 2023 - April 16, 2023 (30 days) Open				
URL:	https://ero.ontario.ca/notice/019-6780				
Site Location Details:	Lot 40, Concession A				

Map Key	Number of Records	Direction/ Distance (m)	Elev/Diff (m)	Site	DB
22	1 of 1	WNW/105.6	62.2 / -7.13	LeBreton Flats Ottawa ON	FCS

SGC: 3506008
Site ID: 00000011
Departmental ID: 99563
Depart Code: NCC
Class Type: 2
Class: Medium Priority for Action
Site Name: LeBreton Flats
Site Name (FR): des plaines LeBreton
Site Status: Active
Site Status Desc: Detailed testing completed. Remedial action plan under development.
Site Status (FR): Active
Description (FR): Analyse détaillée terminée. Élaboration du plan d'assainissement en cours.
Involv Code:
Census Division: Ottawa
Municipality: Ottawa
Census Sub Class: 1
Latitude: 45.413670
Longitude: -75.711830
Location:
Protected Data: 0
FED: 075
Fed Electoral District: Ottawa Centre
Fed Electoral District (FR): Ottawa-Centre
Metro:
Nearest Pop. Area:
Highest Step Cmpltd: 6
Site Deleted Flag:
Created: 2006-02-06T13:55:00
Modified: 2022-06-09T10:00:04.600
Property No.: 04069
Est m³ Contmnted:
Est Ha Contmnted: 0.6347
Est Tons Contamin:
Est Population at 1 Km: 15,685
Est Population at 5 Km: 228,427
Est Population at 10 Km: 650,522
Est Population at 25 Km: 1,223,058
Est Population at 50 Km: 1,438,630
Reporting Org: National Capital Commission
Reporting Org (FR): Commission de la Capitale nationale
Reason for Involv: Federal Real Property
Reason for Involv (FR): Biens immobiliers fédéraux
Liabile Third Party:
Class (FR): Priorité d'intervention moyenne
Action Plan: Phase III ESA and PQRA study is currently under review by Health Canada and Environment Canada.
Action Plan (FR): Les études préliminaires quantitatives de risque et de Phase III sont actuellement revues par Santé et Environnement Canada.
Site Mgmt Strategy: Additional assessment, Continous Monitoring
Minimap URL: <http://www.tbs-sct.gc.ca/fcsi-rscf/minimap.aspx?fsi=00000011>
Additional Info:
Additional Info (FR):

Management

Management Code: 5
Management Type (EN): Additional assessment
Management Type (FR): Évaluation complémentaire

Management Code: 3
Management Type (EN): Continous Monitoring

<i>Map Key</i>	<i>Number of Records</i>	<i>Direction/ Distance (m)</i>	<i>Elev/Diff (m)</i>	<i>Site</i>	<i>DB</i>
Management Type (FR):		Surveillance constante			
<u>Contamination</u>					
Contaminant:		PAHs (polycyclic aromatic hydrocarbon)			
Contamination (FR):		HAP (hydrocarbures aromatiques polycycliques)			
Medium Code:		2			
Medium:		Groundwater			
Medium (FR):		Eau souterraine			
Contaminant:		PHCs (petroleum hydrocarbons)			
Contamination (FR):		HCP (hydrocarbures pétroliers)			
Medium Code:		5			
Medium:		Soil			
Medium (FR):		Sol			
Contaminant:		PAHs (polycyclic aromatic hydrocarbon)			
Contamination (FR):		HAP (hydrocarbures aromatiques polycycliques)			
Medium Code:		5			
Medium:		Soil			
Medium (FR):		Sol			
Contaminant:		Metal, metalloid, and organometallic			
Contamination (FR):		Métaux, métalloïdes, et organométalliques			
Medium Code:		2			
Medium:		Groundwater			
Medium (FR):		Eau souterraine			
Contaminant:		Metal, metalloid, and organometallic			
Contamination (FR):		Métaux, métalloïdes, et organométalliques			
Medium Code:		5			
Medium:		Soil			
Medium (FR):		Sol			
<u>Annual Data</u>					
Fiscal Year:		2012-2013			
Reporting Organization:		NCC			
Reporting Organization (EN):		National Capital Commission			
Reporting Organization (FR):		Commission de la Capitale nationale			
Class Type:					
Class (EN):					
Class (FR):					
CCME Flag:					
CCME NCS Year:					
Step Name (EN):					
Step Name (FR):					
Highest Step Completed:		06			
Highest Step Completed Desc:					
Planned Compl Date Step7:					
Planned Compl Date Step8:					
Planned Compl Date Step9:					
Created:					
Modified:					
NCSCS Year:					
Closed:		No			
Actual Cubic Metres Rem:		0			
Actual Hectares Rem:		0			
Actual Tons Remediated:		0			
Total Asmt Expenditure:		\$0.00			
Total Remediation Expenditure:		\$0.00			
Total Care/Maint Expenditur:		\$0.00			
Total Mntring Expenditure:		\$0.00			
Ttl Expenditure Reduc Liabil:					

Map Key	Number of Records	Direction/ Distance (m)	Elev/Diff (m)	Site	DB
FCSAP Asmt Expenditure:		\$723.80			
FCSAP Remed Expenditure:		\$0.00			
FCSAP Care/Maint Expenditur:		\$0.00			
FCSAP Mntring Expenditure:		\$0.00			

Annual Data

Fiscal Year: 2013-2014
Reporting Organization: NCC
Reporting Organization (EN): National Capital Commission
Reporting Organization (FR): Commission de la Capitale nationale
Class Type:
Class (EN):
Class (FR):
CCME Flag:
CCME NCS Year:
Step Name (EN):
Step Name (FR):
Highest Step Completed: 06
Highest Step Completed Desc:
Planned Compl Date Step7:
Planned Compl Date Step8:
Planned Compl Date Step9:
Created:
Modified:
NCSCS Year:
Closed: No
Actual Cubic Metres Rem: 0
Actual Hectares Rem: 0
Actual Tons Remediated: 0
Total Asmt Expenditure: \$0.00
Total Remediation Expenditure: \$0.00
Total Care/Maint Expenditur: \$0.00
Total Mntring Expenditure: \$0.00
Ttl Expenditure Reduc Liabil:
FCSAP Asmt Expenditure: \$0.00
FCSAP Remed Expenditure: \$0.00
FCSAP Care/Maint Expenditur: \$0.00
FCSAP Mntring Expenditure: \$0.00

Annual Data

Fiscal Year: 2015-2016
Reporting Organization: NCC
Reporting Organization (EN): National Capital Commission
Reporting Organization (FR): Commission de la Capitale nationale
Class Type:
Class (EN):
Class (FR):
CCME Flag:
CCME NCS Year:
Step Name (EN):
Step Name (FR):
Highest Step Completed: 06
Highest Step Completed Desc:
Planned Compl Date Step7:
Planned Compl Date Step8:
Planned Compl Date Step9:
Created:
Modified:
NCSCS Year:
Closed: No
Actual Cubic Metres Rem: 0
Actual Hectares Rem: 0

Map Key	Number of Records	Direction/ Distance (m)	Elev/Diff (m)	Site	DB
Actual Tons Remediated:	0				
Total Asmt Expenditure:	\$0.00				
Total Remediation Expenditure:	\$0.00				
Total Care/Maint Expenditur:	\$0.00				
Total Mntring Expenditure:	\$0.00				
Ttl Expenditure Reduc Liabil:					
FCSAP Asmt Expenditure:	\$0.00				
FCSAP Remed Expenditure:	\$0.00				
FCSAP Care/Maint Expenditur:	\$0.00				
FCSAP Mntring Expenditure:	\$0.00				

Annual Data

Fiscal Year: 2017-2018
Reporting Organization: NCC
Reporting Organization (EN): National Capital Commission
Reporting Organization (FR): Commission de la Capitale nationale
Class Type:
Class (EN):
Class (FR):
CCME Flag:
CCME NCS Year:
Step Name (EN):
Step Name (FR):
Highest Step Completed: 06
Highest Step Completed Desc:
Planned Compl Date Step7:
Planned Compl Date Step8:
Planned Compl Date Step9:
Created:
Modified:
NCSCS Year:
Closed: No
Actual Cubic Metres Rem: 0
Actual Hectares Rem: 0
Actual Tons Remediated: 0
Total Asmt Expenditure: \$0.00
Total Remediation Expenditure: \$0.00
Total Care/Maint Expenditur: \$0.00
Total Mntring Expenditure: \$0.00
Ttl Expenditure Reduc Liabil:
FCSAP Asmt Expenditure: \$0.00
FCSAP Remed Expenditure: \$0.00
FCSAP Care/Maint Expenditur: \$0.00
FCSAP Mntring Expenditure: \$0.00

Annual Data

Fiscal Year: 2018-2019
Reporting Organization: NCC
Reporting Organization (EN): National Capital Commission
Reporting Organization (FR): Commission de la Capitale nationale
Class Type:
Class (EN):
Class (FR):
CCME Flag:
CCME NCS Year:
Step Name (EN):
Step Name (FR):
Highest Step Completed: 06
Highest Step Completed Desc:
Planned Compl Date Step7:
Planned Compl Date Step8:
Planned Compl Date Step9:

Map Key	Number of Records	Direction/ Distance (m)	Elev/Diff (m)	Site	DB
---------	-------------------	-------------------------	---------------	------	----

Created:
 Modified:
 NCSCS Year:
 Closed: No
 Actual Cubic Metres Rem: 0
 Actual Hectares Rem: 0
 Actual Tons Remediated: 0
 Total Asmt Expenditure: \$0.00
 Total Remediation Expenditure: \$0.00
 Total Care/Maint Expenditur: \$0.00
 Total Mntring Expenditure: \$0.00
 Ttl Expenditure Reduc Liabil:
 FCSAP Asmt Expenditure: \$0.00
 FCSAP Remed Expenditure: \$0.00
 FCSAP Care/Maint Expenditur: \$0.00
 FCSAP Mntring Expenditure: \$0.00

Annual Data

Fiscal Year: 2014-2015
 Reporting Organization: NCC
 Reporting Organization (EN): National Capital Commission
 Reporting Organization (FR): Commission de la Capitale nationale
 Class Type:
 Class (EN):
 Class (FR):
 CCME Flag:
 CCME NCS Year:
 Step Name (EN):
 Step Name (FR):
 Highest Step Completed: 06
 Highest Step Completed Desc:
 Planned Compl Date Step7:
 Planned Compl Date Step8:
 Planned Compl Date Step9:
 Created:
 Modified:
 NCSCS Year:
 Closed: No
 Actual Cubic Metres Rem: 0
 Actual Hectares Rem: 0
 Actual Tons Remediated: 0
 Total Asmt Expenditure: \$0.00
 Total Remediation Expenditure: \$0.00
 Total Care/Maint Expenditur: \$0.00
 Total Mntring Expenditure: \$0.00
 Ttl Expenditure Reduc Liabil:
 FCSAP Asmt Expenditure: \$0.00
 FCSAP Remed Expenditure: \$0.00
 FCSAP Care/Maint Expenditur: \$0.00
 FCSAP Mntring Expenditure: \$0.00

Annual Data

Fiscal Year: 2016-2017
 Reporting Organization: NCC
 Reporting Organization (EN): National Capital Commission
 Reporting Organization (FR): Commission de la Capitale nationale
 Class Type:
 Class (EN):
 Class (FR):
 CCME Flag:
 CCME NCS Year:
 Step Name (EN):

Map Key	Number of Records	Direction/ Distance (m)	Elev/Diff (m)	Site	DB
---------	-------------------	----------------------------	------------------	------	----

Step Name (FR):
Highest Step Completed: 06
Highest Step Completed Desc:
Planned Compl Date Step7:
Planned Compl Date Step8:
Planned Compl Date Step9:
Created:
Modified:
NCSCS Year:
Closed: No
Actual Cubic Metres Rem: 0
Actual Hectares Rem: 0
Actual Tons Remediated: 0
Total Asmt Expenditure: \$0.00
Total Remediation Expenditure: \$0.00
Total Care/Maint Expenditur: \$0.00
Total Mntring Expenditure: \$0.00
Ttl Expenditure Reduc Liabil:
FCSAP Asmt Expenditure: \$0.00
FCSAP Remed Expenditure: \$0.00
FCSAP Care/Maint Expenditur: \$0.00
FCSAP Mntring Expenditure: \$0.00

Annual Data

Fiscal Year: 2019-2020
Reporting Organization: NCC
Reporting Organization (EN): National Capital Commission
Reporting Organization (FR): Commission de la Capitale nationale
Class Type:
Class (EN):
Class (FR):
CCME Flag:
CCME NCS Year:
Step Name (EN):
Step Name (FR):
Highest Step Completed: 06
Highest Step Completed Desc:
Planned Compl Date Step7:
Planned Compl Date Step8:
Planned Compl Date Step9:
Created:
Modified:
NCSCS Year:
Closed: No
Actual Cubic Metres Rem: 0
Actual Hectares Rem: 0
Actual Tons Remediated: 0
Total Asmt Expenditure: \$0.00
Total Remediation Expenditure: \$0.00
Total Care/Maint Expenditur: \$0.00
Total Mntring Expenditure: \$0.00
Ttl Expenditure Reduc Liabil:
FCSAP Asmt Expenditure: \$0.00
FCSAP Remed Expenditure: \$0.00
FCSAP Care/Maint Expenditur: \$0.00
FCSAP Mntring Expenditure: \$0.00

Annual Data

Fiscal Year: 2021-2022
Reporting Organization: NCC
Reporting Organization (EN): National Capital Commission
Reporting Organization (FR): Commission de la Capitale nationale

Map Key	Number of Records	Direction/ Distance (m)	Elev/Diff (m)	Site	DB
Class Type:					
Class (EN):					
Class (FR):					
CCME Flag:					
CCME NCS Year:					
Step Name (EN):					
Step Name (FR):					
Highest Step Completed: 06					
Highest Step Completed Desc:					
Planned Compl Date Step7:					
Planned Compl Date Step8:					
Planned Compl Date Step9:					
Created:					
Modified:					
NCSCS Year:					
Closed: No					
Actual Cubic Metres Rem: 0					
Actual Hectares Rem: 0					
Actual Tons Remediated: 0					
Total Asmt Expenditure: \$0.00					
Total Remediation Expenditure: \$0.00					
Total Care/Maint Expenditur: \$0.00					
Total Mntring Expenditure: \$0.00					
Ttl Expenditure Reduc Liabil:					
FCSAP Asmt Expenditure: \$0.00					
FCSAP Remed Expenditure: \$0.00					
FCSAP Care/Maint Expenditur: \$0.00					
FCSAP Mntring Expenditure: \$0.00					

Annual Data

Fiscal Year:	2020-2021
Reporting Organization:	NCC
Reporting Organization (EN):	National Capital Commission
Reporting Organization (FR):	Commission de la Capitale nationale
Class Type:	
Class (EN):	
Class (FR):	
CCME Flag:	
CCME NCS Year:	
Step Name (EN):	
Step Name (FR):	
Highest Step Completed: 06	
Highest Step Completed Desc:	
Planned Compl Date Step7:	
Planned Compl Date Step8:	
Planned Compl Date Step9:	
Created:	
Modified:	
NCSCS Year:	
Closed: No	
Actual Cubic Metres Rem: 0	
Actual Hectares Rem: 0	
Actual Tons Remediated: 0	
Total Asmt Expenditure: \$0.00	
Total Remediation Expenditure: \$0.00	
Total Care/Maint Expenditur: \$0.00	
Total Mntring Expenditure: \$0.00	
Ttl Expenditure Reduc Liabil:	
FCSAP Asmt Expenditure: \$0.00	
FCSAP Remed Expenditure: \$0.00	
FCSAP Care/Maint Expenditur: \$0.00	
FCSAP Mntring Expenditure: \$0.00	

Map Key	Number of Records	Direction/ Distance (m)	Elev/Diff (m)	Site	DB
----------------	--------------------------	--------------------------------	----------------------	-------------	-----------

Annual Data

Fiscal Year: 2005-2006
Reporting Organization: NCC
Reporting Organization (EN): National Capital Commission
Reporting Organization (FR): Commission de la Capitale nationale
Class Type:
Class (EN):
Class (FR):
CCME Flag:
CCME NCS Year:
Step Name (EN):
Step Name (FR):
Highest Step Completed: 01
Highest Step Completed Desc:
Planned Compl Date Step7:
Planned Compl Date Step8:
Planned Compl Date Step9:
Created:
Modified:
NCSCS Year:
Closed: No
Actual Cubic Metres Rem: 0
Actual Hectares Rem: 0
Actual Tons Remediated: 0
Total Asmt Expenditure: \$0.00
Total Remediation Expenditure: \$0.00
Total Care/Maint Expenditur: \$0.00
Total Mntring Expenditure: \$0.00
Ttl Expenditure Reduc Liabil:
FCSAP Asmt Expenditure: \$0.00
FCSAP Remed Expenditure: \$0.00
FCSAP Care/Maint Expenditur: \$0.00
FCSAP Mntring Expenditure: \$0.00

Annual Data

Fiscal Year: 2008-2009
Reporting Organization: NCC
Reporting Organization (EN): National Capital Commission
Reporting Organization (FR): Commission de la Capitale nationale
Class Type:
Class (EN):
Class (FR):
CCME Flag:
CCME NCS Year:
Step Name (EN):
Step Name (FR):
Highest Step Completed: 04
Highest Step Completed Desc:
Planned Compl Date Step7:
Planned Compl Date Step8:
Planned Compl Date Step9:
Created:
Modified:
NCSCS Year:
Closed: No
Actual Cubic Metres Rem: 0
Actual Hectares Rem: 0
Actual Tons Remediated: 0
Total Asmt Expenditure: \$1,421.70
Total Remediation Expenditure: \$1,421.70
Total Care/Maint Expenditur: \$0.00
Total Mntring Expenditure: \$0.00
Ttl Expenditure Reduc Liabil:

Map Key	Number of Records	Direction/ Distance (m)	Elev/Diff (m)	Site	DB
FCSAP Asmt Expenditure:		\$0.00			
FCSAP Remed Expenditure:		\$1,137.36			
FCSAP Care/Maint Expenditur:		\$0.00			
FCSAP Mntring Expenditure:		\$0.00			

Annual Data

Fiscal Year: 2007-2008
Reporting Organization: NCC
Reporting Organization (EN): National Capital Commission
Reporting Organization (FR): Commission de la Capitale nationale
Class Type:
Class (EN):
Class (FR):
CCME Flag:
CCME NCS Year:
Step Name (EN):
Step Name (FR):
Highest Step Completed: 04
Highest Step Completed Desc:
Planned Compl Date Step7:
Planned Compl Date Step8:
Planned Compl Date Step9:
Created:
Modified:
NCSCS Year:
Closed: No
Actual Cubic Metres Rem: 0
Actual Hectares Rem: 0.6347
Actual Tons Remediated: 0
Total Asmt Expenditure: \$0.00
Total Remediation Expenditure: \$0.00
Total Care/Maint Expenditur: \$0.00
Total Mntring Expenditure: \$0.00
Ttl Expenditure Reduc Liabil:
FCSAP Asmt Expenditure: \$1,989.40
FCSAP Remed Expenditure: \$0.00
FCSAP Care/Maint Expenditur: \$0.00
FCSAP Mntring Expenditure: \$0.00

Annual Data

Fiscal Year: 2006-2007
Reporting Organization: NCC
Reporting Organization (EN): National Capital Commission
Reporting Organization (FR): Commission de la Capitale nationale
Class Type:
Class (EN):
Class (FR):
CCME Flag:
CCME NCS Year:
Step Name (EN):
Step Name (FR):
Highest Step Completed: 04
Highest Step Completed Desc:
Planned Compl Date Step7:
Planned Compl Date Step8:
Planned Compl Date Step9:
Created:
Modified:
NCSCS Year:
Closed: No
Actual Cubic Metres Rem: 0
Actual Hectares Rem: 0

Map Key	Number of Records	Direction/ Distance (m)	Elev/Diff (m)	Site	DB
Actual Tons Remediated:	0				
Total Asmt Expenditure:	\$0.00				
Total Remediation Expenditure:	\$0.00				
Total Care/Maint Expenditur:	\$0.00				
Total Mntring Expenditure:	\$0.00				
Ttl Expenditure Reduc Liabil:					
FCSAP Asmt Expenditure:	\$6,654.40				
FCSAP Remed Expenditure:	\$0.00				
FCSAP Care/Maint Expenditur:	\$0.00				
FCSAP Mntring Expenditure:	\$0.00				

Annual Data

Fiscal Year: 2011-2012
Reporting Organization: NCC
Reporting Organization (EN): National Capital Commission
Reporting Organization (FR): Commission de la Capitale nationale
Class Type:
Class (EN):
Class (FR):
CCME Flag:
CCME NCS Year:
Step Name (EN):
Step Name (FR):
Highest Step Completed: 06
Highest Step Completed Desc:
Planned Compl Date Step7:
Planned Compl Date Step8:
Planned Compl Date Step9:
Created:
Modified:
NCSCS Year:
Closed: No
Actual Cubic Metres Rem: 0
Actual Hectares Rem: 0
Actual Tons Remediated: 0
Total Asmt Expenditure: \$0.00
Total Remediation Expenditure: \$0.00
Total Care/Maint Expenditur: \$0.00
Total Mntring Expenditure: \$0.00
Ttl Expenditure Reduc Liabil:
FCSAP Asmt Expenditure: \$14,045.60
FCSAP Remed Expenditure: \$0.00
FCSAP Care/Maint Expenditur: \$0.00
FCSAP Mntring Expenditure: \$0.00

Annual Data

Fiscal Year: 2009-2010
Reporting Organization: NCC
Reporting Organization (EN): National Capital Commission
Reporting Organization (FR): Commission de la Capitale nationale
Class Type:
Class (EN):
Class (FR):
CCME Flag:
CCME NCS Year:
Step Name (EN):
Step Name (FR):
Highest Step Completed: 04
Highest Step Completed Desc:
Planned Compl Date Step7:
Planned Compl Date Step8:
Planned Compl Date Step9:

Map Key	Number of Records	Direction/ Distance (m)	Elev/Diff (m)	Site	DB
Created:					
Modified:					
NCSCS Year:					
Closed: No					
Actual Cubic Metres Rem: 0					
Actual Hectares Rem: 0					
Actual Tons Remediated: 0					
Total Asmt Expenditure: \$0.00					
Total Remediation Expenditure: \$0.00					
Total Care/Maint Expenditur: \$0.00					
Total Mntring Expenditure: \$0.00					
Ttl Expenditure Reduc Liabil:					
FCSAP Asmt Expenditure: \$1,101.00					
FCSAP Remed Expenditure: \$0.00					
FCSAP Care/Maint Expenditur: \$0.00					
FCSAP Mntring Expenditure: \$0.00					
<u>Annual Data</u>					
Fiscal Year: 2010-2011					
Reporting Organization: NCC					
Reporting Organization (EN): National Capital Commission					
Reporting Organization (FR): Commission de la Capitale nationale					
Class Type:					
Class (EN):					
Class (FR):					
CCME Flag:					
CCME NCS Year:					
Step Name (EN):					
Step Name (FR):					
Highest Step Completed: 04					
Highest Step Completed Desc:					
Planned Compl Date Step7:					
Planned Compl Date Step8:					
Planned Compl Date Step9:					
Created:					
Modified:					
NCSCS Year:					
Closed: No					
Actual Cubic Metres Rem: 0					
Actual Hectares Rem: 0					
Actual Tons Remediated: 0					
Total Asmt Expenditure: \$0.00					
Total Remediation Expenditure: \$0.00					
Total Care/Maint Expenditur: \$0.00					
Total Mntring Expenditure: \$0.00					
Ttl Expenditure Reduc Liabil:					
FCSAP Asmt Expenditure: \$0.00					
FCSAP Remed Expenditure: \$0.00					
FCSAP Care/Maint Expenditur: \$0.00					
FCSAP Mntring Expenditure: \$0.00					

[23](#)

1 of 3

NNW/106.1

62.2 / -7.14

OLRT Constructors
584 Wellington Street
Ottawa ON

SPL

Ref No: 0232-A4SSFR
Site No: NA
Incident Dt: 12/1/2015
Year:
Incident Cause:
Incident Event:
Environment Impact:
Nature of Impact:

Contaminant Qty: 0 L
Nature of Damage:
Discharger Report:
Material Group:
Health/Env Conseq:
Agency Involved:
Site Lot:
Site Conc:

Map Key	Number of Records	Direction/ Distance (m)	Elev/Diff (m)	Site	DB
MOE Response:	No			Site Geo Ref Accu:	
Dt MOE Arvl on Scrn:				Site Map Datum:	
MOE Reported Dt:	12/1/2015			Northing:	5029207
Dt Document Closed:				Easting:	444303
Municipality No:					
System Facility Address:					
Client Type:					
Call Report Location Geodata:					
Contaminant Code:	27				
Contaminant Name:	CONCRETE				
Contaminant Limit 1:					
Contam Limit Freq 1:					
Contaminant UN No 1:					
Receiving Medium:					
Receiving Environment:					
Incident Reason:	Operator/Human Error				
Incident Summary:	OLRT- 1L Concrete Wash-out to Soil, Cleaned				
Site Region:					
Site Municipality:	Ottawa				
Activity Preceding Spill:					
Property 2nd Watershed:					
Property Tertiary Watershed:					
Sector Type:	Miscellaneous Industrial				
SAC Action Class:	Land Spills				
Source Type:					
Site County/District:					
Site Geo Ref Meth:					
Site District Office:					
Nearest Watercourse:					
Site Name:	Concrete Washout<UNOFFICIAL>				
Site Address:	584 Wellington Street				
Client Name:	OLRT Constructors				

23	2 of 3	NNW/106.1	62.2 / -7.14	OLRT Constructors 584 Wellington St Ottawa ON	SPL
Ref No:	2723-A6EQ9Z			Contaminant Qty:	1 L
Site No:	NA			Nature of Damage:	
Incident Dt:	2016/01/22			Discharger Report:	
Year:				Material Group:	
Incident Cause:				Health/Env Conseq:	
Incident Event:	Leak/Break			Agency Involved:	
Environment Impact:				Site Lot:	
Nature of Impact:				Site Conc:	
MOE Response:	No			Site Geo Ref Accu:	
Dt MOE Arvl on Scrn:				Site Map Datum:	
MOE Reported Dt:	2016/01/22			Northing:	
Dt Document Closed:				Easting:	
Municipality No:					
System Facility Address:					
Client Type:					
Call Report Location Geodata:					
Contaminant Code:	13				
Contaminant Name:	DIESEL FUEL				
Contaminant Limit 1:					
Contam Limit Freq 1:					
Contaminant UN No 1:					
Receiving Medium:					
Receiving Environment:	Land				
Incident Reason:	Material Failure - Poor Design/Substandard Material				
Incident Summary:	OLRT: 1L spill of diesel to soil, cleaned.				
Site Region:					
Site Municipality:	Ottawa				

Map Key	Number of Records	Direction/ Distance (m)	Elev/Diff (m)	Site	DB
Activity Preceding Spill:					
Property 2nd Watershed:					
Property Tertiary Watershed:					
Sector Type:		Other			
SAC Action Class:		Land Spills			
Source Type:					
Site County/District:					
Site Geo Ref Meth:					
Site District Office:					
Nearest Watercourse:					
Site Name:		Construction Site<UNOFFICIAL>			
Site Address:		584 Wellington St			
Client Name:		OLRT Constructors			

23	3 of 3	NNW/106.1	62.2 / -7.14	584 Wellington Street Ottawa ON	SPL
Ref No:	0838-A3AQN4			Contaminant Qty:	5 L
Site No:	NA			Nature of Damage:	
Incident Dt:	9/25/2015			Discharger Report:	
Year:				Material Group:	
Incident Cause:				Health/Env Conseq:	
Incident Event:				Agency Involved:	
Environment Impact:				Site Lot:	
Nature of Impact:				Site Conc:	
MOE Response:	No			Site Geo Ref Accu:	
Dt MOE Arvl on Scn:				Site Map Datum:	
MOE Reported Dt:	10/14/2015			Northing:	
Dt Document Closed:				Easting:	
Municipality No:					
System Facility Address:					
Client Type:					
Call Report Location Geodata:					
Contaminant Code:	28				
Contaminant Name:	WASHWATER (N.O.S.)				
Contaminant Limit 1:					
Contam Limit Freq 1:					
Contaminant UN No 1:					
Receiving Medium:					
Receiving Environment:					
Incident Reason:	Unknown / N/A				
Incident Summary:	5L spill of concrete washout to ground. Cleaned				
Site Region:					
Site Municipality:	Ottawa				
Activity Preceding Spill:					
Property 2nd Watershed:					
Property Tertiary Watershed:					
Sector Type:	Unknown / N/A				
SAC Action Class:	Land Spills				
Source Type:					
Site County/District:					
Site Geo Ref Meth:					
Site District Office:					
Nearest Watercourse:					
Site Name:	Spill Location<UNOFFICIAL>				
Site Address:	584 Wellington Street				
Client Name:					

24	1 of 1	SE/118.3	77.9 / 8.56	ON	BORE
Borehole ID:	613236			Inclin FLG:	No

Map Key	Number of Records	Direction/ Distance (m)	Elev/Diff (m)	Site	DB
OGF ID:	215514538			SP Status:	Initial Entry
Status:				Surv Elev:	No
Type:	Borehole			Piezometer:	No
Use:				Primary Name:	
Completion Date:	OCT-1971			Municipality:	
Static Water Level:	22.8			Lot:	
Primary Water Use:				Township:	
Sec. Water Use:				Latitude DD:	45.412516
Total Depth m:	3.9			Longitude DD:	-75.709533
Depth Ref:	Ground Surface			UTM Zone:	18
Depth Elev:				Easting:	444481
Drill Method:				Northing:	5029022
Orig Ground Elev m:	80.7			Location Accuracy:	
Elev Reliabil Note:				Accuracy:	Not Applicable
DEM Ground Elev m:	79.7				
Concession:					
Location D:					
Survey D:					
Comments:					

Borehole Geology Stratum

Geology Stratum ID:	218394271			Mat Consistency:	
Top Depth:	1.3			Material Moisture:	
Bottom Depth:	3.9			Material Texture:	
Material Color:	Grey			Non Geo Mat Type:	
Material 1:	Bedrock			Geologic Formation:	
Material 2:	Limestone			Geologic Group:	
Material 3:	Shale			Geologic Period:	
Material 4:				Depositional Gen:	
Gsc Material Description:					
Stratum Description:	BEDROCK. GREY,SOUND. . WATER STABLE AT 190.0 FEET.CLAY. GREY. TILL. BEDROCK. T. 00 **Note: Many records provided by the department have a truncated [Stratum Description] field.				

Geology Stratum ID:	218394269			Mat Consistency:	
Top Depth:	0			Material Moisture:	
Bottom Depth:	.3			Material Texture:	
Material Color:				Non Geo Mat Type:	
Material 1:				Geologic Formation:	
Material 2:	Gravel			Geologic Group:	
Material 3:				Geologic Period:	
Material 4:				Depositional Gen:	
Gsc Material Description:					
Stratum Description:	ARTIFICIAL.				

Geology Stratum ID:	218394270			Mat Consistency:	
Top Depth:	.3			Material Moisture:	
Bottom Depth:	1.3			Material Texture:	
Material Color:	Grey			Non Geo Mat Type:	
Material 1:	Bedrock			Geologic Formation:	
Material 2:	Limestone			Geologic Group:	
Material 3:				Geologic Period:	
Material 4:				Depositional Gen:	
Gsc Material Description:					
Stratum Description:	BEDROCK. GREY,FRACTURED.				

Source

Source Type:	Data Survey			Source Appl:	Spatial/Tabular
Source Orig:	Geological Survey of Canada			Source Iden:	1
Source Date:	1956-1972			Scale or Res:	Varies
Confidence:	H			Horizontal:	NAD27
Observatio:				Verticalda:	Mean Average Sea Level
Source Name:	Urban Geology Automated Information System (UGAIS)				

Map Key	Number of Records	Direction/ Distance (m)	Elev/Diff (m)	Site	DB
Source Details:		File: OTTAWA2.txt RecordID: 057440 NTS_Sheet: 31G05G			
Confiden 1:		Logged by professional. Exact and complete description of material and properties.			
Source List					
Source Identifier:	1			Horizontal Datum:	NAD27
Source Type:	Data Survey			Vertical Datum:	Mean Average Sea Level
Source Date:	1956-1972			Projection Name:	Universal Transverse Mercator
Scale or Resolution:	Varies				
Source Name:	Urban Geology Automated Information System (UGAIS)				
Source Originators:	Geological Survey of Canada				

25	1 of 1	N/121.5	62.8 / -6.50	LeBreton Flats	FCS
				Ottawa ON	
SGC:	3506008				
Site ID:	00000007				
Departmental ID:	99565				
Depart Code:	NCC				
Class Type:	2				
Class:	Medium Priority for Action				
Site Name:	LeBreton Flats				
Site Name (FR):	des plaines LeBreton				
Site Status:	Active				
Site Status Desc:	Detailed testing completed. Remedial action plan under development.				
Site Status (FR):	Active				
Description (FR):	Analyse détaillée terminée. Élaboration du plan d'assainissement en cours.				
Involv Code:					
Census Division:	Ottawa				
Municipality:	Ottawa				
Census Sub Class:	1				
Latitude:	45.414350				
Longitude:	-75.710770				
Location:					
Protected Data:	0				
FED:	075				
Fed Electoral District:	Ottawa Centre				
Fed Electoral District (FR):	Ottawa-Centre				
Metro:					
Nearest Pop. Area:					
Highest Step Cmpltd:	6				
Site Deleted Flag:					
Created:	2006-01-24T15:26:00				
Modified:	2022-06-09T13:36:43.150				
Property No.:	04074				
Est m³ Contmnted:					
Est Ha Contmnted:	0.3555				
Est Tons Contamin:					
Est Population at 1 Km:	16,491				
Est Population at 5 Km:	228,787				
Est Population at 10 Km:	648,718				
Est Population at 25 Km:	1,222,015				
Est Population at 50 Km:	1,438,588				
Reporting Org:	National Capital Commission				
Reporting Org (FR):	Commission de la Capitale nationale				
Reason for Involv:	Federal Real Property				
Reason for Involv (FR):	Biens immobiliers fédéraux				
Liable Third Party:					
Class (FR):	Priorité d'intervention moyenne				
Action Plan:	Phase III ESA and PQRA study is currently under review by Health Canada and Environment Canada.				
Action Plan (FR):	Les études préliminaires quantitatives de risque et de Phase III sont actuellement revues par Santé et Environnement Canada.				
Site Mgmt Strategy:	Additional assessment, Continuous Monitoring				

Map Key	Number of Records	Direction/ Distance (m)	Elev/Diff (m)	Site	DB
Minimap URL:		http://www.tbs-sct.gc.ca/fcsi-rscf/minimap.aspx?fsi=00000007			
Additional Info:					
Additional Info (FR):					
<u>Management</u>					
Management Code:		5			
Management Type (EN):		Additional assessment			
Management Type (FR):		Évaluation complémentaire			
Management Code:		3			
Management Type (EN):		Continuous Monitoring			
Management Type (FR):		Surveillance constante			
<u>Contamination</u>					
Contaminant:		PHCs (petroleum hydrocarbons)			
Contamination (FR):		HCP (hydrocarbures pétroliers)			
Medium Code:		5			
Medium:		Soil			
Medium (FR):		Sol			
Contaminant:		PAHs (polycyclic aromatic hydrocarbon)			
Contamination (FR):		HAP (hydrocarbures aromatiques polycycliques)			
Medium Code:		5			
Medium:		Soil			
Medium (FR):		Sol			
Contaminant:		PAHs (polycyclic aromatic hydrocarbon)			
Contamination (FR):		HAP (hydrocarbures aromatiques polycycliques)			
Medium Code:		2			
Medium:		Groundwater			
Medium (FR):		Eau souterraine			
Contaminant:		Metal, metalloid, and organometallic			
Contamination (FR):		Métaux, métalloïdes, et organométalliques			
Medium Code:		2			
Medium:		Groundwater			
Medium (FR):		Eau souterraine			
Contaminant:		Metal, metalloid, and organometallic			
Contamination (FR):		Métaux, métalloïdes, et organométalliques			
Medium Code:		5			
Medium:		Soil			
Medium (FR):		Sol			
<u>Annual Data</u>					
Fiscal Year:		2013-2014			
Reporting Organization:		NCC			
Reporting Organization (EN):		National Capital Commission			
Reporting Organization (FR):		Commission de la Capitale nationale			
Class Type:					
Class (EN):					
Class (FR):					
CCME Flag:					
CCME NCS Year:					
Step Name (EN):					
Step Name (FR):					
Highest Step Completed:		06			
Highest Step Completed Desc:					
Planned Compl Date Step7:					
Planned Compl Date Step8:					

Map Key	Number of Records	Direction/ Distance (m)	Elev/Diff (m)	Site	DB
---------	-------------------	----------------------------	------------------	------	----

Planned Compl Date Step9:

Created:
Modified:
NCSCS Year:
Closed: No
Actual Cubic Metres Rem: 0
Actual Hectares Rem: 0
Actual Tons Remediated: 0
Total Asmt Expenditure: \$0.00
Total Remediation Expenditure: \$0.00
Total Care/Maint Expenditur: \$0.00
Total Mntring Expenditure: \$0.00
Ttl Expenditure Reduc Liabil:
FCSAP Asmt Expenditure: \$0.00
FCSAP Remed Expenditure: \$0.00
FCSAP Care/Maint Expenditur: \$0.00
FCSAP Mntring Expenditure: \$0.00

Annual Data

Fiscal Year: 2012-2013
Reporting Organization: NCC
Reporting Organization (EN): National Capital Commission
Reporting Organization (FR): Commission de la Capitale nationale
Class Type:
Class (EN):
Class (FR):
CCME Flag:
CCME NCS Year:
Step Name (EN):
Step Name (FR):
Highest Step Completed: 06
Highest Step Completed Desc:
Planned Compl Date Step7:
Planned Compl Date Step8:
Planned Compl Date Step9:
Created:
Modified:
NCSCS Year:
Closed: No
Actual Cubic Metres Rem: 0
Actual Hectares Rem: 0
Actual Tons Remediated: 0
Total Asmt Expenditure: \$0.00
Total Remediation Expenditure: \$0.00
Total Care/Maint Expenditur: \$0.00
Total Mntring Expenditure: \$0.00
Ttl Expenditure Reduc Liabil:
FCSAP Asmt Expenditure: \$732.80
FCSAP Remed Expenditure: \$0.00
FCSAP Care/Maint Expenditur: \$0.00
FCSAP Mntring Expenditure: \$0.00

Annual Data

Fiscal Year: 2014-2015
Reporting Organization: NCC
Reporting Organization (EN): National Capital Commission
Reporting Organization (FR): Commission de la Capitale nationale
Class Type:
Class (EN):
Class (FR):
CCME Flag:
CCME NCS Year:

Map Key	Number of Records	Direction/ Distance (m)	Elev/Diff (m)	Site	DB
---------	-------------------	----------------------------	------------------	------	----

Step Name (EN):
Step Name (FR):
Highest Step Completed: 06
Highest Step Completed Desc:
Planned Compl Date Step7:
Planned Compl Date Step8:
Planned Compl Date Step9:
Created:
Modified:
NCSCS Year:
Closed: No
Actual Cubic Metres Rem: 0
Actual Hectares Rem: 0
Actual Tons Remediated: 0
Total Asmt Expenditure: \$0.00
Total Remediation Expenditure: \$0.00
Total Care/Maint Expenditur: \$0.00
Total Mntring Expenditure: \$0.00
Ttl Expenditure Reduc Liabil:
FCSAP Asmt Expenditure: \$0.00
FCSAP Remed Expenditure: \$0.00
FCSAP Care/Maint Expenditur: \$0.00
FCSAP Mntring Expenditure: \$0.00

Annual Data

Fiscal Year: 2017-2018
Reporting Organization: NCC
Reporting Organization (EN): National Capital Commission
Reporting Organization (FR): Commission de la Capitale nationale
Class Type:
Class (EN):
Class (FR):
CCME Flag:
CCME NCS Year:
Step Name (EN):
Step Name (FR):
Highest Step Completed: 06
Highest Step Completed Desc:
Planned Compl Date Step7:
Planned Compl Date Step8:
Planned Compl Date Step9:
Created:
Modified:
NCSCS Year:
Closed: No
Actual Cubic Metres Rem: 0
Actual Hectares Rem: 0
Actual Tons Remediated: 0
Total Asmt Expenditure: \$0.00
Total Remediation Expenditure: \$0.00
Total Care/Maint Expenditur: \$0.00
Total Mntring Expenditure: \$0.00
Ttl Expenditure Reduc Liabil:
FCSAP Asmt Expenditure: \$0.00
FCSAP Remed Expenditure: \$0.00
FCSAP Care/Maint Expenditur: \$0.00
FCSAP Mntring Expenditure: \$0.00

Annual Data

Fiscal Year: 2018-2019
Reporting Organization: NCC
Reporting Organization (EN): National Capital Commission

<i>Map Key</i>	<i>Number of Records</i>	<i>Direction/ Distance (m)</i>	<i>Elev/Diff (m)</i>	<i>Site</i>	<i>DB</i>
Reporting Organization (FR): Commission de la Capitale nationale					
Class Type:					
Class (EN):					
Class (FR):					
CCME Flag:					
CCME NCS Year:					
Step Name (EN):					
Step Name (FR):					
Highest Step Completed: 06					
Highest Step Completed Desc:					
Planned Compl Date Step7:					
Planned Compl Date Step8:					
Planned Compl Date Step9:					
Created:					
Modified:					
NCSCS Year:					
Closed: No					
Actual Cubic Metres Rem: 0					
Actual Hectares Rem: 0					
Actual Tons Remediated: 0					
Total Asmt Expenditure: \$0.00					
Total Remediation Expenditure: \$0.00					
Total Care/Maint Expenditur: \$0.00					
Total Mntring Expenditure: \$0.00					
Ttl Expenditure Reduc Liabil:					
FCSAP Asmt Expenditure: \$0.00					
FCSAP Remed Expenditure: \$0.00					
FCSAP Care/Maint Expenditur: \$0.00					
FCSAP Mntring Expenditure: \$0.00					
 Annual Data					
Fiscal Year: 2015-2016					
Reporting Organization: NCC					
Reporting Organization (EN): National Capital Commission					
Reporting Organization (FR): Commission de la Capitale nationale					
Class Type:					
Class (EN):					
Class (FR):					
CCME Flag:					
CCME NCS Year:					
Step Name (EN):					
Step Name (FR):					
Highest Step Completed: 06					
Highest Step Completed Desc:					
Planned Compl Date Step7:					
Planned Compl Date Step8:					
Planned Compl Date Step9:					
Created:					
Modified:					
NCSCS Year:					
Closed: No					
Actual Cubic Metres Rem: 0					
Actual Hectares Rem: 0					
Actual Tons Remediated: 0					
Total Asmt Expenditure: \$0.00					
Total Remediation Expenditure: \$0.00					
Total Care/Maint Expenditur: \$0.00					
Total Mntring Expenditure: \$0.00					
Ttl Expenditure Reduc Liabil:					
FCSAP Asmt Expenditure: \$0.00					
FCSAP Remed Expenditure: \$0.00					
FCSAP Care/Maint Expenditur: \$0.00					
FCSAP Mntring Expenditure: \$0.00					

Map Key	Number of Records	Direction/ Distance (m)	Elev/Diff (m)	Site	DB
---------	-------------------	----------------------------	------------------	------	----

Annual Data

Fiscal Year: 2016-2017
Reporting Organization: NCC
Reporting Organization (EN): National Capital Commission
Reporting Organization (FR): Commission de la Capitale nationale
Class Type:
Class (EN):
Class (FR):
CCME Flag:
CCME NCS Year:
Step Name (EN):
Step Name (FR):
Highest Step Completed: 06
Highest Step Completed Desc:
Planned Compl Date Step7:
Planned Compl Date Step8:
Planned Compl Date Step9:
Created:
Modified:
NCSCS Year:
Closed: No
Actual Cubic Metres Rem: 0
Actual Hectares Rem: 0
Actual Tons Remediated: 0
Total Asmt Expenditure: \$0.00
Total Remediation Expenditure: \$0.00
Total Care/Maint Expenditur: \$0.00
Total Mntring Expenditure: \$0.00
Ttl Expenditure Reduc Liabil:
FCSAP Asmt Expenditure: \$0.00
FCSAP Remed Expenditure: \$0.00
FCSAP Care/Maint Expenditur: \$0.00
FCSAP Mntring Expenditure: \$0.00

Annual Data

Fiscal Year: 2019-2020
Reporting Organization: NCC
Reporting Organization (EN): National Capital Commission
Reporting Organization (FR): Commission de la Capitale nationale
Class Type:
Class (EN):
Class (FR):
CCME Flag:
CCME NCS Year:
Step Name (EN):
Step Name (FR):
Highest Step Completed: 06
Highest Step Completed Desc:
Planned Compl Date Step7:
Planned Compl Date Step8:
Planned Compl Date Step9:
Created:
Modified:
NCSCS Year:
Closed: No
Actual Cubic Metres Rem: 0
Actual Hectares Rem: 0
Actual Tons Remediated: 0
Total Asmt Expenditure: \$0.00
Total Remediation Expenditure: \$0.00
Total Care/Maint Expenditur: \$0.00
Total Mntring Expenditure: \$0.00

Map Key	Number of Records	Direction/ Distance (m)	Elev/Diff (m)	Site	DB
----------------	--------------------------	--------------------------------	----------------------	-------------	-----------

Ttl Expenditure Reduc Liabil:
FCSAP Asmt Expenditure: \$0.00
FCSAP Remed Expenditure: \$0.00
FCSAP Care/Maint Expenditur: \$0.00
FCSAP Mntring Expenditure: \$0.00

Annual Data

Fiscal Year: 2021-2022
Reporting Organization: NCC
Reporting Organization (EN): National Capital Commission
Reporting Organization (FR): Commission de la Capitale nationale
Class Type:
Class (EN):
Class (FR):
CCME Flag:
CCME NCS Year:
Step Name (EN):
Step Name (FR):
Highest Step Completed: 06
Highest Step Completed Desc:
Planned Compl Date Step7:
Planned Compl Date Step8:
Planned Compl Date Step9:
Created:
Modified:
NCSCS Year:
Closed: No
Actual Cubic Metres Rem: 0
Actual Hectares Rem: 0
Actual Tons Remediated: 0
Total Asmt Expenditure: \$0.00
Total Remediation Expenditure: \$0.00
Total Care/Maint Expenditur: \$0.00
Total Mntring Expenditure: \$0.00
Ttl Expenditure Reduc Liabil:
FCSAP Asmt Expenditure: \$0.00
FCSAP Remed Expenditure: \$0.00
FCSAP Care/Maint Expenditur: \$0.00
FCSAP Mntring Expenditure: \$0.00

Annual Data

Fiscal Year: 2020-2021
Reporting Organization: NCC
Reporting Organization (EN): National Capital Commission
Reporting Organization (FR): Commission de la Capitale nationale
Class Type:
Class (EN):
Class (FR):
CCME Flag:
CCME NCS Year:
Step Name (EN):
Step Name (FR):
Highest Step Completed: 06
Highest Step Completed Desc:
Planned Compl Date Step7:
Planned Compl Date Step8:
Planned Compl Date Step9:
Created:
Modified:
NCSCS Year:
Closed: No
Actual Cubic Metres Rem: 0

Map Key	Number of Records	Direction/ Distance (m)	Elev/Diff (m)	Site	DB
Actual Hectares Rem:	0				
Actual Tons Remediated:	0				
Total Asmt Expenditure:	\$0.00				
Total Remediation Expenditure:	\$0.00				
Total Care/Maint Expenditur:	\$0.00				
Total Mntring Expenditure:	\$0.00				
Ttl Expenditure Reduc Liabil:					
FCSAP Asmt Expenditure:	\$0.00				
FCSAP Remed Expenditure:	\$0.00				
FCSAP Care/Maint Expenditur:	\$0.00				
FCSAP Mntring Expenditure:	\$0.00				

Annual Data

Fiscal Year: 2005-2006
Reporting Organization: NCC
Reporting Organization (EN): National Capital Commission
Reporting Organization (FR): Commission de la Capitale nationale
Class Type:
Class (EN):
Class (FR):
CCME Flag:
CCME NCS Year:
Step Name (EN):
Step Name (FR):
Highest Step Completed: 01
Highest Step Completed Desc:
Planned Compl Date Step7:
Planned Compl Date Step8:
Planned Compl Date Step9:
Created:
Modified:
NCSCS Year:
Closed: No
Actual Cubic Metres Rem: 0
Actual Hectares Rem: 0
Actual Tons Remediated: 0
Total Asmt Expenditure: \$0.00
Total Remediation Expenditure: \$0.00
Total Care/Maint Expenditur: \$0.00
Total Mntring Expenditure: \$0.00
Ttl Expenditure Reduc Liabil:
FCSAP Asmt Expenditure: \$0.00
FCSAP Remed Expenditure: \$0.00
FCSAP Care/Maint Expenditur: \$0.00
FCSAP Mntring Expenditure: \$0.00

Annual Data

Fiscal Year: 2008-2009
Reporting Organization: NCC
Reporting Organization (EN): National Capital Commission
Reporting Organization (FR): Commission de la Capitale nationale
Class Type:
Class (EN):
Class (FR):
CCME Flag:
CCME NCS Year:
Step Name (EN):
Step Name (FR):
Highest Step Completed: 04
Highest Step Completed Desc:
Planned Compl Date Step7:
Planned Compl Date Step8:

Map Key	Number of Records	Direction/ Distance (m)	Elev/Diff (m)	Site	DB
---------	-------------------	-------------------------	---------------	------	----

Planned Compl Date Step9:

Created:
Modified:
NCSCS Year:
Closed: No
Actual Cubic Metres Rem: 0
Actual Hectares Rem: 0
Actual Tons Remediated: 0
Total Asmt Expenditure: \$1,421.70
Total Remediation Expenditure: \$1,421.70
Total Care/Maint Expenditur: \$0.00
Total Mntring Expenditure: \$0.00
Ttl Expenditure Reduc Liabil:
FCSAP Asmt Expenditure: \$0.00
FCSAP Remed Expenditure: \$1,137.36
FCSAP Care/Maint Expenditur: \$0.00
FCSAP Mntring Expenditure: \$0.00

Annual Data

Fiscal Year: 2006-2007
Reporting Organization: NCC
Reporting Organization (EN): National Capital Commission
Reporting Organization (FR): Commission de la Capitale nationale
Class Type:
Class (EN):
Class (FR):
CCME Flag:
CCME NCS Year:
Step Name (EN):
Step Name (FR):
Highest Step Completed: 04
Highest Step Completed Desc:
Planned Compl Date Step7:
Planned Compl Date Step8:
Planned Compl Date Step9:
Created:
Modified:
NCSCS Year:
Closed: No
Actual Cubic Metres Rem: 0
Actual Hectares Rem: 0
Actual Tons Remediated: 0
Total Asmt Expenditure: \$0.00
Total Remediation Expenditure: \$0.00
Total Care/Maint Expenditur: \$0.00
Total Mntring Expenditure: \$0.00
Ttl Expenditure Reduc Liabil:
FCSAP Asmt Expenditure: \$5,592.00
FCSAP Remed Expenditure: \$0.00
FCSAP Care/Maint Expenditur: \$0.00
FCSAP Mntring Expenditure: \$0.00

Annual Data

Fiscal Year: 2007-2008
Reporting Organization: NCC
Reporting Organization (EN): National Capital Commission
Reporting Organization (FR): Commission de la Capitale nationale
Class Type:
Class (EN):
Class (FR):
CCME Flag:
CCME NCS Year:

Map Key	Number of Records	Direction/ Distance (m)	Elev/Diff (m)	Site	DB
---------	-------------------	----------------------------	------------------	------	----

Step Name (EN):
Step Name (FR):
Highest Step Completed: 04
Highest Step Completed Desc:
Planned Compl Date Step7:
Planned Compl Date Step8:
Planned Compl Date Step9:
Created:
Modified:
NCSCS Year:
Closed: No
Actual Cubic Metres Rem: 0
Actual Hectares Rem: 0.3555
Actual Tons Remediated: 0
Total Asmt Expenditure: \$0.00
Total Remediation Expenditure: \$0.00
Total Care/Maint Expenditur: \$0.00
Total Mntring Expenditure: \$0.00
Ttl Expenditure Reduc Liabil:
FCSAP Asmt Expenditure: \$675.20
FCSAP Remed Expenditure: \$0.00
FCSAP Care/Maint Expenditur: \$0.00
FCSAP Mntring Expenditure: \$0.00

Annual Data

Fiscal Year: 2011-2012
Reporting Organization: NCC
Reporting Organization (EN): National Capital Commission
Reporting Organization (FR): Commission de la Capitale nationale
Class Type:
Class (EN):
Class (FR):
CCME Flag:
CCME NCS Year:
Step Name (EN):
Step Name (FR):
Highest Step Completed: 06
Highest Step Completed Desc:
Planned Compl Date Step7:
Planned Compl Date Step8:
Planned Compl Date Step9:
Created:
Modified:
NCSCS Year:
Closed: No
Actual Cubic Metres Rem: 0
Actual Hectares Rem: 0
Actual Tons Remediated: 0
Total Asmt Expenditure: \$0.00
Total Remediation Expenditure: \$0.00
Total Care/Maint Expenditur: \$0.00
Total Mntring Expenditure: \$0.00
Ttl Expenditure Reduc Liabil:
FCSAP Asmt Expenditure: \$14,045.60
FCSAP Remed Expenditure: \$0.00
FCSAP Care/Maint Expenditur: \$0.00
FCSAP Mntring Expenditure: \$0.00

Annual Data

Fiscal Year: 2009-2010
Reporting Organization: NCC
Reporting Organization (EN): National Capital Commission

<i>Map Key</i>	<i>Number of Records</i>	<i>Direction/ Distance (m)</i>	<i>Elev/Diff (m)</i>	<i>Site</i>	<i>DB</i>
Reporting Organization (FR): Commission de la Capitale nationale					
Class Type:					
Class (EN):					
Class (FR):					
CCME Flag:					
CCME NCS Year:					
Step Name (EN):					
Step Name (FR):					
Highest Step Completed: 04					
Highest Step Completed Desc:					
Planned Compl Date Step7:					
Planned Compl Date Step8:					
Planned Compl Date Step9:					
Created:					
Modified:					
NCSCS Year:					
Closed: No					
Actual Cubic Metres Rem: 0					
Actual Hectares Rem: 0					
Actual Tons Remediated: 0					
Total Asmt Expenditure: \$0.00					
Total Remediation Expenditure: \$0.00					
Total Care/Maint Expenditur: \$0.00					
Total Mntring Expenditure: \$0.00					
Ttl Expenditure Reduc Liabil:					
FCSAP Asmt Expenditure: \$1,101.00					
FCSAP Remed Expenditure: \$0.00					
FCSAP Care/Maint Expenditur: \$0.00					
FCSAP Mntring Expenditure: \$0.00					
 Annual Data					
Fiscal Year: 2010-2011					
Reporting Organization: NCC					
Reporting Organization (EN): National Capital Commission					
Reporting Organization (FR): Commission de la Capitale nationale					
Class Type:					
Class (EN):					
Class (FR):					
CCME Flag:					
CCME NCS Year:					
Step Name (EN):					
Step Name (FR):					
Highest Step Completed: 04					
Highest Step Completed Desc:					
Planned Compl Date Step7:					
Planned Compl Date Step8:					
Planned Compl Date Step9:					
Created:					
Modified:					
NCSCS Year:					
Closed: No					
Actual Cubic Metres Rem: 0					
Actual Hectares Rem: 0					
Actual Tons Remediated: 0					
Total Asmt Expenditure: \$0.00					
Total Remediation Expenditure: \$0.00					
Total Care/Maint Expenditur: \$0.00					
Total Mntring Expenditure: \$0.00					
Ttl Expenditure Reduc Liabil:					
FCSAP Asmt Expenditure: \$0.00					
FCSAP Remed Expenditure: \$0.00					
FCSAP Care/Maint Expenditur: \$0.00					
FCSAP Mntring Expenditure: \$0.00					

Map Key	Number of Records	Direction/ Distance (m)	Elev/Diff (m)	Site	DB
26	1 of 1	SSW/123.4	68.4 / -0.92	MDIT Services Inc. 45-49 Lorne Avenue Ottawa ON K1R 7G6	CA

Certificate #: 2499-6GGN2Q
Application Year: 2005
Issue Date: 9/27/2005
Approval Type: Municipal and Private Sewage Works
Status: Approved
Application Type:
Client Name:
Client Address:
Client City:
Client Postal Code:
Project Description:
Contaminants:
Emission Control:

27	1 of 1	NNW/127.1	62.2 / -7.14	ON	WWIS
--------------------	--------	-----------	--------------	----	------

Well ID:	7206940	Flowing (Y/N):	
Construction Date:		Flow Rate:	
Use 1st:		Data Entry Status:	Yes
Use 2nd:		Data Src:	
Final Well Status:		Date Received:	08/27/2013
Water Type:		Selected Flag:	TRUE
Casing Material:		Abandonment Rec:	
Audit No:	C21259	Contractor:	1844
Tag:	A136696	Form Version:	8
Constructn Method:		Owner:	
Elevation (m):		County:	OTTAWA-CARLETON
Elevatn Reliabilty:		Lot:	
Depth to Bedrock:		Concession:	
Well Depth:		Concession Name:	
Overburden/Bedrock:		Easting NAD83:	
Pump Rate:		Northing NAD83:	
Static Water Level:		Zone:	
Clear/Cloudy:		UTM Reliability:	
Municipality:	NEPEAN TOWNSHIP		
Site Info:			

PDF URL (Map):

Additional Detail(s) (Map)

Well Completed Date: 02/08/2013
Year Completed: 2013
Depth (m):
Latitude: 45.4143589667665
Longitude: -75.7110730242906
Path:

Bore Hole Information

Bore Hole ID:	1004546131	Elevation:	
DP2BR:		Elevrc:	
Spatial Status:		Zone:	18
Code OB:		East83:	444362.00
Code OB Desc:		North83:	5029228.00
Open Hole:		Org CS:	UTM83

Map Key	Number of Records	Direction/ Distance (m)	Elev/Diff (m)	Site	DB
Cluster Kind: Date Completed: 02/08/2013 Remarks: Loc Method Desc: on Water Well Record Elevrc Desc: Location Source Date: Improvement Location Source: Improvement Location Method: Source Revision Comment: Supplier Comment:				UTMRC: 4 UTMRC Desc: margin of error : 30 m - 100 m Location Method: wwr	
Links					
Bore Hole ID: 1004546131 Depth M: Year Completed: 2013 Well Completed Dt: 02/08/2013 Audit No: C21259 Path:				Tag No: A136696 Contractor: 1844 Latitude: 45.4143589667665 Longitude: -75.7110730242906 Y: 45.41435895997426 X: -75.71107286171173	

28	1 of 2	SSW/131.0	66.8 / -2.53	Enbridge Gas Distribution Inc. 48 Lorne Ave. Ottawa ON	SPL
Ref No: 3412-AAAKU8 Site No: NA Incident Dt: 2016/05/25 Year: Incident Cause: Incident Event: Leak/Break Environment Impact: Nature of Impact: MOE Response: No Dt MOE Arvl on Scn: MOE Reported Dt: 2016/05/25 Dt Document Closed: 2016/08/10 Municipality No: System Facility Address: Client Type: Call Report Location Geodata: Contaminant Code: 35 Contaminant Name: NATURAL GAS (METHANE) Contaminant Limit 1: Contam Limit Freq 1: Contaminant UN No 1: Receiving Medium: Receiving Environment: Air Incident Reason: Operator/Human Error Incident Summary: Enbridge - 1/2" plastic line struck by Taggart Construction, safe Site Region: Site Municipality: Ottawa Activity Preceding Spill: Property 2nd Watershed: Property Tertiary Watershed: Sector Type: Miscellaneous Industrial SAC Action Class: TSSA - Fuel Safety Branch - Hydrocarbon Fuel Release/Spill Source Type: Site County/District: Site Geo Ref Meth: Site District Office: Nearest Watercourse: Site Name: residence<UNOFFICIAL> Site Address: 48 Lorne Ave. Client Name: Enbridge Gas Distribution Inc.				Contaminant Qty: 0 other - see incident description Nature of Damage: Discharger Report: Material Group: Health/Env Conseq: Agency Involved: Site Lot: Site Conc: Site Geo Ref Accu: Site Map Datum: Northing: Easting:	

Map Key	Number of Records	Direction/ Distance (m)	Elev/Diff (m)	Site	DB
28	2 of 2	SSW/131.0	66.8 / -2.53	PIPELINE HIT - 1/2" 48 LORNE AVE,,OTTAWA,ON,K1R 7G7,CA ON	PINC
Incident Id: Incident No: 1871186 Incident Reported Dt: 5/25/2016 Type: FS-Pipeline Incident Status Code: Tank Status: Non Mandated Task No: Spills Action Centre: Fuel Type: Fuel Occurrence Tp: Date of Occurrence: Occurrence Start Dt: Depth: Customer Acct Name: PIPELINE HIT - 1/2" Incident Address: 48 LORNE AVE,,OTTAWA,ON,K1R 7G7,CA Operation Type: Pipeline Type: Regulator Type: Summary: Reported By: Affiliation: Occurrence Desc: Damage Reason: Notes:		Pipe Material: Fuel Category: Health Impact: Environment Impact: Property Damage: Service Interrupt: Enforce Policy: Public Relation: Pipeline System: PSIG: Attribute Category: Regulator Location: Method Details:			
29	1 of 1	WSW/133.2	62.9 / -6.44	710 Albert Ottawa ON	EHS
Order No: 20170118027 Status: C Report Type: Standard Report Report Date: 24-JAN-17 Date Received: 18-JAN-17 Previous Site Name: Lot/Building Size: Additional Info Ordered: Fire Insur. Maps and/or Site Plans; City Directory		Nearest Intersection: Municipality: Client Prov/State: ON Search Radius (km): .25 X: -75.712136 Y: 45.412731			
30	1 of 1	SSE/135.2	74.1 / 4.78	85 Primrose Avenue Ottawa ON K1R 6M1	EHS
Order No: 20130103028 Status: C Report Type: Custom Report Report Date: 14-JAN-13 Date Received: 03-JAN-13 Previous Site Name: Lot/Building Size: 1 acre Additional Info Ordered: Fire Insur. Maps and/or Site Plans		Nearest Intersection: Municipality: Client Prov/State: ON Search Radius (km): .25 X: -75.710362 Y: 45.412058			
31	1 of 24	E/138.2	82.6 / 13.25	SAINT-VINCENT HOSPITAL 60 CAMBRIDGE STREET NORTH OTTAWA CITY ON K1R 7A5	CA
Certificate #:		8-4104-93-			

Map Key	Number of Records	Direction/ Distance (m)	Elev/Diff (m)	Site	DB
Application Year:		93			
Issue Date:		10/21/1993			
Approval Type:		Industrial air			
Status:		Approved			
Application Type:					
Client Name:					
Client Address:					
Client City:					
Client Postal Code:					
Project Description:		FLU-ACE TOWER REACTIVE SCRUBBING SYSTEM			
Contaminants:		Nitrogen Oxides			
Emission Control:		No Controls			

31	2 of 24	E/138.2	82.6 / 13.25	SISTERS OF CHARITY OF OTTAWA HEALTH SERV LOTS 1-19, 60 CAMBRIDGE ST.N. OTTAWA CITY ON K1R 7A5	CA
Certificate #:		3-0577-96-			
Application Year:		96			
Issue Date:		7/17/1996			
Approval Type:		Municipal sewage			
Status:		Approved			
Application Type:					
Client Name:					
Client Address:					
Client City:					
Client Postal Code:					
Project Description:					
Contaminants:					
Emission Control:					

31	3 of 24	E/138.2	82.6 / 13.25	HOPITAL SAINT-VINCENT HOSPITAL 60 CAMBRIDGE STREET NORTH OTTAWA ON K1R 7A5	GEN
Generator No:		ON0386700			
SIC Code:		8613			
SIC Description:		EXTENDED CARE HOSP.			
Approval Years:		86,87,88			
PO Box No:					
Country:					
Status:					
Co Admin:					
Choice of Contact:					
Phone No Admin:					
Contaminated Facility:					
MHSW Facility:					
<u>Detail(s)</u>					
Waste Class:		312			
Waste Class Name:		PATHOLOGICAL WASTES			

31	4 of 24	E/138.2	82.6 / 13.25	HOPITAL SAINT-VINCENT HOSPITAL 60 CAMBRIDGE STREET NORTH OTTAWA ON K1R 7A5	GEN
Generator No:		ON0386700			
SIC Code:		8613			
SIC Description:		EXTENDED CARE HOSP.			

Map Key	Number of Records	Direction/ Distance (m)	Elev/Diff (m)	Site	DB
Approval Years:		89,90			
PO Box No:					
Country:					
Status:					
Co Admin:					
Choice of Contact:					
Phone No Admin:					
Contaminated Facility:					
MHSW Facility:					
<u>Detail(s)</u>					
Waste Class:		145			
Waste Class Name:		PAINT/PIGMENT/COATING RESIDUES			
Waste Class:		148			
Waste Class Name:		INORGANIC LABORATORY CHEMICALS			
Waste Class:		212			
Waste Class Name:		ALIPHATIC SOLVENTS			
Waste Class:		213			
Waste Class Name:		PETROLEUM DISTILLATES			
Waste Class:		261			
Waste Class Name:		PHARMACEUTICALS			
Waste Class:		312			
Waste Class Name:		PATHOLOGICAL WASTES			

31	5 of 24	E/138.2	82.6 / 13.25	SAINT-VINCENT HOSPITAL 20-044 60 CAMBRIDGE STREET NORTH OTTAWA ON K1R 7A5	GEN
Generator No:		ON0386700			
SIC Code:		8613			
SIC Description:		EXTENDED CARE HOSP.			
Approval Years:		92,93,94,95,96			
PO Box No:					
Country:					
Status:					
Co Admin:					
Choice of Contact:					
Phone No Admin:					
Contaminated Facility:					
MHSW Facility:					
<u>Detail(s)</u>					
Waste Class:		112			
Waste Class Name:		ACID WASTE - HEAVY METALS			
Waste Class:		121			
Waste Class Name:		ALKALINE WASTES - HEAVY METALS			
Waste Class:		145			
Waste Class Name:		PAINT/PIGMENT/COATING RESIDUES			
Waste Class:		148			
Waste Class Name:		INORGANIC LABORATORY CHEMICALS			
Waste Class:		212			
Waste Class Name:		ALIPHATIC SOLVENTS			

Map Key	Number of Records	Direction/ Distance (m)	Elev/Diff (m)	Site	DB
Waste Class:		213			
Waste Class Name:		PETROLEUM DISTILLATES			
Waste Class:		252			
Waste Class Name:		WASTE OILS & LUBRICANTS			
Waste Class:		261			
Waste Class Name:		PHARMACEUTICALS			
Waste Class:		263			
Waste Class Name:		ORGANIC LABORATORY CHEMICALS			
Waste Class:		264			
Waste Class Name:		PHOTOPROCESSING WASTES			
Waste Class:		312			
Waste Class Name:		PATHOLOGICAL WASTES			

[31](#) 6 of 24 *E/138.2* 82.6 / 13.25 **SAINT-VINCENT HOSPITAL
60 CAMBRIDGE STREET NORTH
OTTAWA ON K1R 7A5** **GEN**

Generator No: ON0386700
SIC Code: 8613
SIC Description: EXTENDED CARE HOSP.
Approval Years: 97,98,99,00,01,02,03,04
PO Box No:
Country:
Status:
Co Admin:
Choice of Contact:
Phone No Admin:
Contaminated Facility:
MHSW Facility:

Detail(s)

Waste Class: 148
Waste Class Name: INORGANIC LABORATORY CHEMICALS

Waste Class: 112
Waste Class Name: ACID WASTE - HEAVY METALS

Waste Class: 121
Waste Class Name: ALKALINE WASTES - HEAVY METALS

Waste Class: 145
Waste Class Name: PAINT/PIGMENT/COATING RESIDUES

Waste Class: 213
Waste Class Name: PETROLEUM DISTILLATES

Waste Class: 222
Waste Class Name: HEAVY FUELS

Waste Class: 252
Waste Class Name: WASTE OILS & LUBRICANTS

Waste Class: 261
Waste Class Name: PHARMACEUTICALS

Waste Class: 263
Waste Class Name: ORGANIC LABORATORY CHEMICALS

Map Key	Number of Records	Direction/ Distance (m)	Elev/Diff (m)	Site	DB
Waste Class:		264			
Waste Class Name:		PHOTOPROCESSING WASTES			
Waste Class:		312			
Waste Class Name:		PATHOLOGICAL WASTES			
Waste Class:		212			
Waste Class Name:		ALIPHATIC SOLVENTS			
31	7 of 24	E/138.2	82.6 / 13.25	ST-VINCENT HOSPITAL 60 CAMBRIDGE ST. OTTAWA ON K1R 7A5	GEN
Generator No:		ON0763900			
SIC Code:		0000			
SIC Description:		*** NOT DEFINED ***			
Approval Years:		86,87,88,89,90,92,93,94			
PO Box No:					
Country:					
Status:					
Co Admin:					
Choice of Contact:					
Phone No Admin:					
Contaminated Facility:					
MHSW Facility:					
31	8 of 24	E/138.2	82.6 / 13.25	SCO HEALTH SERVICE 60 Cambridge Street North Ottawa ON K1R 7A5	GEN
Generator No:		ON0386700			
SIC Code:		622310			
SIC Description:		Specialty (except Psychiatric and Substance Abuse) Hospitals			
Approval Years:		05,06			
PO Box No:					
Country:					
Status:					
Co Admin:					
Choice of Contact:					
Phone No Admin:					
Contaminated Facility:					
MHSW Facility:					
<u>Detail(s)</u>					
Waste Class:		112			
Waste Class Name:		ACID WASTE - HEAVY METALS			
Waste Class:		148			
Waste Class Name:		INORGANIC LABORATORY CHEMICALS			
Waste Class:		213			
Waste Class Name:		PETROLEUM DISTILLATES			
Waste Class:		222			
Waste Class Name:		HEAVY FUELS			
Waste Class:		252			
Waste Class Name:		WASTE OILS & LUBRICANTS			
Waste Class:		261			
Waste Class Name:		PHARMACEUTICALS			

Map Key	Number of Records	Direction/ Distance (m)	Elev/Diff (m)	Site	DB
Waste Class: Waste Class Name:		121 ALKALINE WASTES - HEAVY METALS			
Waste Class: Waste Class Name:		145 PAINT/PIGMENT/COATING RESIDUES			
Waste Class: Waste Class Name:		146 OTHER SPECIFIED INORGANICS			
Waste Class: Waste Class Name:		212 ALIPHATIC SOLVENTS			
Waste Class: Waste Class Name:		221 LIGHT FUELS			
Waste Class: Waste Class Name:		264 PHOTOPROCESSING WASTES			
Waste Class: Waste Class Name:		263 ORGANIC LABORATORY CHEMICALS			
Waste Class: Waste Class Name:		312 PATHOLOGICAL WASTES			

31	9 of 24	E/138.2	82.6 / 13.25	BRUYERE CONTINUING CARE INC 60 Cambridge Street North Ottawa ON K1R 7A5	GEN
--------------------	---------	----------------	---------------------	--	------------

Generator No: ON0386700
SIC Code: 622310
SIC Description: Specialty (except Psychiatric and Substance Abuse) Hospitals
Approval Years: 07,08
PO Box No:
Country:
Status:
Co Admin:
Choice of Contact:
Phone No Admin:
Contaminated Facility:
MHSW Facility:

Detail(s)

Waste Class: 112
Waste Class Name: ACID WASTE - HEAVY METALS

Waste Class: 121
Waste Class Name: ALKALINE WASTES - HEAVY METALS

Waste Class: 145
Waste Class Name: PAINT/PIGMENT/COATING RESIDUES

Waste Class: 213
Waste Class Name: PETROLEUM DISTILLATES

Waste Class: 146
Waste Class Name: OTHER SPECIFIED INORGANICS

Waste Class: 148
Waste Class Name: INORGANIC LABORATORY CHEMICALS

Waste Class: 212
Waste Class Name: ALIPHATIC SOLVENTS

Map Key	Number of Records	Direction/ Distance (m)	Elev/Diff (m)	Site	DB
Waste Class:		221			
Waste Class Name:		LIGHT FUELS			
Waste Class:		222			
Waste Class Name:		HEAVY FUELS			
Waste Class:		251			
Waste Class Name:		OIL SKIMMINGS & SLUDGES			
Waste Class:		252			
Waste Class Name:		WASTE OILS & LUBRICANTS			
Waste Class:		261			
Waste Class Name:		PHARMACEUTICALS			
Waste Class:		263			
Waste Class Name:		ORGANIC LABORATORY CHEMICALS			
Waste Class:		264			
Waste Class Name:		PHOTOPROCESSING WASTES			
Waste Class:		312			
Waste Class Name:		PATHOLOGICAL WASTES			
Waste Class:		331			
Waste Class Name:		WASTE COMPRESSED GASES			

31	10 of 24	<i>E/138.2</i>	<i>82.6 / 13.25</i>	BRUYERE CONTINUING CARE INC 60 Cambridge Street North Ottawa ON K1R 7A5	GEN
--------------------	----------	----------------	---------------------	--	------------

Generator No: ON0386700
SIC Code: 622111
SIC Description: General (except Paediatric) Hospitals
Approval Years: 2009
PO Box No:
Country:
Status:
Co Admin:
Choice of Contact:
Phone No Admin:
Contaminated Facility:
MHSW Facility:

Detail(s)

Waste Class:	112
Waste Class Name:	ACID WASTE - HEAVY METALS
Waste Class:	145
Waste Class Name:	PAINT/PIGMENT/COATING RESIDUES
Waste Class:	146
Waste Class Name:	OTHER SPECIFIED INORGANICS
Waste Class:	148
Waste Class Name:	INORGANIC LABORATORY CHEMICALS
Waste Class:	213
Waste Class Name:	PETROLEUM DISTILLATES
Waste Class:	221
Waste Class Name:	LIGHT FUELS

Map Key	Number of Records	Direction/ Distance (m)	Elev/Diff (m)	Site	DB
Waste Class:		222			
Waste Class Name:		HEAVY FUELS			
Waste Class:		251			
Waste Class Name:		OIL SKIMMINGS & SLUDGES			
Waste Class:		252			
Waste Class Name:		WASTE OILS & LUBRICANTS			
Waste Class:		261			
Waste Class Name:		PHARMACEUTICALS			
Waste Class:		263			
Waste Class Name:		ORGANIC LABORATORY CHEMICALS			
Waste Class:		312			
Waste Class Name:		PATHOLOGICAL WASTES			
Waste Class:		331			
Waste Class Name:		WASTE COMPRESSED GASES			

31	11 of 24	E/138.2	82.6 / 13.25	BRUYERE CONTINUING CARE INC 60 Cambridge Street North Ottawa ON K1R 7A5	GEN
--------------------	----------	---------	--------------	--	-----

Generator No: ON0386700
SIC Code: 622111
SIC Description: General (except Paediatric) Hospitals
Approval Years: 2010
PO Box No:
Country:
Status:
Co Admin:
Choice of Contact:
Phone No Admin:
Contaminated Facility:
MHSW Facility:

Detail(s)

Waste Class: 263
Waste Class Name: ORGANIC LABORATORY CHEMICALS

Waste Class: 112
Waste Class Name: ACID WASTE - HEAVY METALS

Waste Class: 252
Waste Class Name: WASTE OILS & LUBRICANTS

Waste Class: 222
Waste Class Name: HEAVY FUELS

Waste Class: 261
Waste Class Name: PHARMACEUTICALS

Waste Class: 312
Waste Class Name: PATHOLOGICAL WASTES

Waste Class: 146
Waste Class Name: OTHER SPECIFIED INORGANICS

Waste Class: 251
Waste Class Name: OIL SKIMMINGS & SLUDGES

Map Key	Number of Records	Direction/ Distance (m)	Elev/Diff (m)	Site	DB
			148		
			INORGANIC LABORATORY CHEMICALS		
			331		
			WASTE COMPRESSED GASES		
			213		
			PETROLEUM DISTILLATES		
			145		
			PAINT/PIGMENT/COATING RESIDUES		
			221		
			LIGHT FUELS		

31	12 of 24	E/138.2	82.6 / 13.25	BRUYERE CONTINUING CARE INC 60 Cambridge Street North Ottawa ON K1R 7A5	GEN
--------------------	----------	---------	--------------	---	-----

Generator No: ON0386700
SIC Code: 622111
SIC Description: General (except Paediatric) Hospitals
Approval Years: 2011
PO Box No:
Country:
Status:
Co Admin:
Choice of Contact:
Phone No Admin:
Contaminated Facility:
MHSW Facility:

Detail(s)

Waste Class: 251
Waste Class Name: OIL SKIMMINGS & SLUDGES

Waste Class: 145
Waste Class Name: PAINT/PIGMENT/COATING RESIDUES

Waste Class: 213
Waste Class Name: PETROLEUM DISTILLATES

Waste Class: 112
Waste Class Name: ACID WASTE - HEAVY METALS

Waste Class: 331
Waste Class Name: WASTE COMPRESSED GASES

Waste Class: 221
Waste Class Name: LIGHT FUELS

Waste Class: 261
Waste Class Name: PHARMACEUTICALS

Waste Class: 148
Waste Class Name: INORGANIC LABORATORY CHEMICALS

Waste Class: 222
Waste Class Name: HEAVY FUELS

Waste Class: 263
Waste Class Name: ORGANIC LABORATORY CHEMICALS

Map Key	Number of Records	Direction/ Distance (m)	Elev/Diff (m)	Site	DB

Waste Class: 252
Waste Class Name: WASTE OILS & LUBRICANTS

Waste Class: 146
Waste Class Name: OTHER SPECIFIED INORGANICS

Waste Class: 312
Waste Class Name: PATHOLOGICAL WASTES

[31](#) 13 of 24 E/138.2 82.6 / 13.25 BRUYERE CONTINUING CARE INC
60 Cambridge Street North
Ottawa ON K1R 7A5 GEN

Generator No: ON0386700
SIC Code: 622111
SIC Description: General (except Paediatric) Hospitals
Approval Years: 2012
PO Box No:
Country:
Status:
Co Admin:
Choice of Contact:
Phone No Admin:
Contaminated Facility:
MHSW Facility:

Detail(s)

Waste Class: 312
Waste Class Name: PATHOLOGICAL WASTES

Waste Class: 331
Waste Class Name: WASTE COMPRESSED GASES

Waste Class: 213
Waste Class Name: PETROLEUM DISTILLATES

Waste Class: 221
Waste Class Name: LIGHT FUELS

Waste Class: 112
Waste Class Name: ACID WASTE - HEAVY METALS

Waste Class: 263
Waste Class Name: ORGANIC LABORATORY CHEMICALS

Waste Class: 146
Waste Class Name: OTHER SPECIFIED INORGANICS

Waste Class: 261
Waste Class Name: PHARMACEUTICALS

Waste Class: 222
Waste Class Name: HEAVY FUELS

Waste Class: 252
Waste Class Name: WASTE OILS & LUBRICANTS

Waste Class: 251
Waste Class Name: OIL SKIMMINGS & SLUDGES

Waste Class: 145
Waste Class Name: PAINT/PIGMENT/COATING RESIDUES

Map Key	Number of Records	Direction/ Distance (m)	Elev/Diff (m)	Site	DB
Waste Class:		148			
Waste Class Name:		INORGANIC LABORATORY CHEMICALS			
31	14 of 24	<i>E/138.2</i>	<i>82.6 / 13.25</i>	BRUYERE CONTINUING CARE INC 60 Cambridge Street North Ottawa ON	GEN
Generator No:		ON0386700			
SIC Code:		622111			
SIC Description:		GENERAL (EXCEPT PAEDIATRIC) HOSPITALS			
Approval Years:		2013			
PO Box No:					
Country:					
Status:					
Co Admin:					
Choice of Contact:					
Phone No Admin:					
Contaminated Facility:					
MHSW Facility:					
<u>Detail(s)</u>					
Waste Class:		251			
Waste Class Name:		OIL SKIMMINGS & SLUDGES			
Waste Class:		261			
Waste Class Name:		PHARMACEUTICALS			
Waste Class:		331			
Waste Class Name:		WASTE COMPRESSED GASES			
Waste Class:		213			
Waste Class Name:		PETROLEUM DISTILLATES			
Waste Class:		145			
Waste Class Name:		PAINT/PIGMENT/COATING RESIDUES			
Waste Class:		221			
Waste Class Name:		LIGHT FUELS			
Waste Class:		222			
Waste Class Name:		HEAVY FUELS			
Waste Class:		263			
Waste Class Name:		ORGANIC LABORATORY CHEMICALS			
Waste Class:		252			
Waste Class Name:		WASTE OILS & LUBRICANTS			
Waste Class:		146			
Waste Class Name:		OTHER SPECIFIED INORGANICS			
Waste Class:		312			
Waste Class Name:		PATHOLOGICAL WASTES			
Waste Class:		148			
Waste Class Name:		INORGANIC LABORATORY CHEMICALS			
Waste Class:		112			
Waste Class Name:		ACID WASTE - HEAVY METALS			

Map Key	Number of Records	Direction/ Distance (m)	Elev/Diff (m)	Site	DB
31	15 of 24	E/138.2	82.6 / 13.25	BRUYERE CONTINUING CARE INC 60 Cambridge Street North Ottawa ON K1R 7A5	GEN

Generator No: ON0386700
SIC Code: 622111
SIC Description: GENERAL (EXCEPT PAEDIATRIC) HOSPITALS
Approval Years: 2016
PO Box No:
Country: Canada
Status:
Co Admin: Chantal Sabourin
Choice of Contact: CO_OFFICIAL
Phone No Admin: 613-562-6262 Ext.1567
Contaminated Facility: No
MHSW Facility: No

Detail(s)

Waste Class: 145
Waste Class Name: PAINT/PIGMENT/COATING RESIDUES

Waste Class: 312
Waste Class Name: PATHOLOGICAL WASTES

Waste Class: 261
Waste Class Name: PHARMACEUTICALS

Waste Class: 331
Waste Class Name: WASTE COMPRESSED GASES

Waste Class: 146
Waste Class Name: OTHER SPECIFIED INORGANICS

Waste Class: 213
Waste Class Name: PETROLEUM DISTILLATES

Waste Class: 251
Waste Class Name: OIL SKIMMINGS & SLUDGES

Waste Class: 148
Waste Class Name: INORGANIC LABORATORY CHEMICALS

Waste Class: 221
Waste Class Name: LIGHT FUELS

Waste Class: 112
Waste Class Name: ACID WASTE - HEAVY METALS

Waste Class: 222
Waste Class Name: HEAVY FUELS

Waste Class: 252
Waste Class Name: WASTE OILS & LUBRICANTS

Waste Class: 263
Waste Class Name: ORGANIC LABORATORY CHEMICALS

31	16 of 24	E/138.2	82.6 / 13.25	BRUYERE CONTINUING CARE INC 60 Cambridge Street North Ottawa ON K1R 7A5	GEN
--------------------	----------	---------	--------------	---	-----

Generator No: ON0386700
SIC Code: 622111

Map Key	Number of Records	Direction/ Distance (m)	Elev/Diff (m)	Site	DB
SIC Description:		GENERAL (EXCEPT PAEDIATRIC) HOSPITALS			
Approval Years:		2015			
PO Box No:					
Country:		Canada			
Status:					
Co Admin:		Chantal Sabourin			
Choice of Contact:		CO_OFFICIAL			
Phone No Admin:		613-562-6262 Ext.1567			
Contaminated Facility:		No			
MHSW Facility:		No			
<u>Detail(s)</u>					
Waste Class:		213			
Waste Class Name:		PETROLEUM DISTILLATES			
Waste Class:		331			
Waste Class Name:		WASTE COMPRESSED GASES			
Waste Class:		263			
Waste Class Name:		ORGANIC LABORATORY CHEMICALS			
Waste Class:		252			
Waste Class Name:		WASTE OILS & LUBRICANTS			
Waste Class:		312			
Waste Class Name:		PATHOLOGICAL WASTES			
Waste Class:		222			
Waste Class Name:		HEAVY FUELS			
Waste Class:		251			
Waste Class Name:		OIL SKIMMINGS & SLUDGES			
Waste Class:		261			
Waste Class Name:		PHARMACEUTICALS			
Waste Class:		112			
Waste Class Name:		ACID WASTE - HEAVY METALS			
Waste Class:		148			
Waste Class Name:		INORGANIC LABORATORY CHEMICALS			
Waste Class:		145			
Waste Class Name:		PAINT/PIGMENT/COATING RESIDUES			
Waste Class:		146			
Waste Class Name:		OTHER SPECIFIED INORGANICS			
Waste Class:		221			
Waste Class Name:		LIGHT FUELS			

[31](#)

17 of 24

E/138.2

82.6 / 13.25

BRUYERE CONTINUING CARE INC
60 Cambridge Street North
Ottawa ON K1R 7A5

GEN

Generator No: ON0386700
SIC Code: 622111
SIC Description: GENERAL (EXCEPT PAEDIATRIC) HOSPITALS
Approval Years: 2014
PO Box No:
Country: Canada
Status:
Co Admin: Chantal Sabourin

Map Key	Number of Records	Direction/ Distance (m)	Elev/Diff (m)	Site	DB
Choice of Contact:		CO_OFFICIAL			
Phone No Admin:		613-562-6262 Ext.1567			
Contaminated Facility:		No			
MHSW Facility:		No			
<u>Detail(s)</u>					
Waste Class:		112			
Waste Class Name:		ACID WASTE - HEAVY METALS			
Waste Class:		251			
Waste Class Name:		OIL SKIMMINGS & SLUDGES			
Waste Class:		263			
Waste Class Name:		ORGANIC LABORATORY CHEMICALS			
Waste Class:		148			
Waste Class Name:		INORGANIC LABORATORY CHEMICALS			
Waste Class:		213			
Waste Class Name:		PETROLEUM DISTILLATES			
Waste Class:		145			
Waste Class Name:		PAINT/PIGMENT/COATING RESIDUES			
Waste Class:		331			
Waste Class Name:		WASTE COMPRESSED GASES			
Waste Class:		146			
Waste Class Name:		OTHER SPECIFIED INORGANICS			
Waste Class:		312			
Waste Class Name:		PATHOLOGICAL WASTES			
Waste Class:		222			
Waste Class Name:		HEAVY FUELS			
Waste Class:		261			
Waste Class Name:		PHARMACEUTICALS			
Waste Class:		252			
Waste Class Name:		WASTE OILS & LUBRICANTS			
Waste Class:		221			
Waste Class Name:		LIGHT FUELS			

31	18 of 24	E/138.2	82.6 / 13.25	BRUYERE CONTINUING CARE INC SAINT-VINCENT HOSPITAL 60 Cambridge Street North Ottawa ON K1R 7A5	GEN
--------------------	----------	---------	--------------	---	------------

Generator No: ON0386700
SIC Code:
SIC Description:
Approval Years: As of Dec 2018
PO Box No:
Country: Canada
Status: Registered
Co Admin:
Choice of Contact:
Phone No Admin:
Contaminated Facility:
MHSW Facility:

Map Key	Number of Records	Direction/ Distance (m)	Elev/Diff (m)	Site	DB
<u>Detail(s)</u>					
Waste Class:		112 C			
Waste Class Name:		Acid solutions - containing heavy metals			
Waste Class:		145 I			
Waste Class Name:		Wastes from the use of pigments, coatings and paints			
Waste Class:		148 C			
Waste Class Name:		Misc. wastes and inorganic chemicals			
Waste Class:		213 I			
Waste Class Name:		Petroleum distillates			
Waste Class:		221 L			
Waste Class Name:		Light fuels			
Waste Class:		222 L			
Waste Class Name:		Heavy fuels			
Waste Class:		251 L			
Waste Class Name:		Waste oils/sludges (petroleum based)			
Waste Class:		252 L			
Waste Class Name:		Waste crankcase oils and lubricants			
Waste Class:		261 A			
Waste Class Name:		Pharmaceuticals			
Waste Class:		263 B			
Waste Class Name:		Misc. waste organic chemicals			
Waste Class:		263 I			
Waste Class Name:		Misc. waste organic chemicals			
Waste Class:		312 P			
Waste Class Name:		Pathological wastes			
Waste Class:		331 I			
Waste Class Name:		Waste compressed gases including cylinders			

<u>31</u>	19 of 24	E/138.2	82.6 / 13.25	BRUYERE CONTINUING CARE INC SAINT-VINCENT HOSPITAL 60 Cambridge Street North Ottawa ON K1R 7A5	GEN
------------------	-----------------	----------------	---------------------	---	------------

Generator No: ON0386700
SIC Code:
SIC Description:
Approval Years: As of Jul 2020
PO Box No:
Country: Canada
Status: Registered
Co Admin:
Choice of Contact:
Phone No Admin:
Contaminated Facility:
MHSW Facility:

Detail(s)

Waste Class: 221 L
Waste Class Name: Light fuels

Map Key	Number of Records	Direction/ Distance (m)	Elev/Diff (m)	Site	DB
Waste Class: Waste Class Name:		252 L Waste crankcase oils and lubricants			
Waste Class: Waste Class Name:		145 I Wastes from the use of pigments, coatings and paints			
Waste Class: Waste Class Name:		112 C Acid solutions - containing heavy metals			
Waste Class: Waste Class Name:		263 I Misc. waste organic chemicals			
Waste Class: Waste Class Name:		263 B Misc. waste organic chemicals			
Waste Class: Waste Class Name:		261 A Pharmaceuticals			
Waste Class: Waste Class Name:		222 L Heavy fuels			
Waste Class: Waste Class Name:		148 C Misc. wastes and inorganic chemicals			
Waste Class: Waste Class Name:		312 P Pathological wastes			
Waste Class: Waste Class Name:		213 I Petroleum distillates			
Waste Class: Waste Class Name:		251 L Waste oils/sludges (petroleum based)			
Waste Class: Waste Class Name:		331 I Waste compressed gases including cylinders			

31	20 of 24	E/138.2	82.6 / 13.25	BRUYERE CONTINUING CARE INC. 60 Cambridge ST N Ottawa ON K1R 7A5	EASR
Approval No:	R-010-9111337050			MOE District:	Ottawa
Status:	REGISTERED			Municipality:	Ottawa
Date:	2019-05-22			Latitude:	45.41333333
Record Type:	EASR			Longitude:	-75.70888889
Link Source:	MOFA			Geometry X:	
Project Type:	Air Emissions			Geometry Y:	
Full Address:					
Approval Type:	EASR-Air Emissions				
SWP Area Name:	Rideau Valley				
PDF URL:					
PDF Site Location:					

31	21 of 24	E/138.2	82.6 / 13.25	Bruyere Continuing Care<UNOFFICIAL> 60 Cambridge Street North Ottawa ON	SPL
Ref No:	5067-BR5NEF			Contaminant Qty:	367 kg
Site No:	NA			Nature of Damage:	
Incident Dt:	2020/07/02			Discharger Report:	
Year:				Material Group:	
Incident Cause:				Health/Env Conseq:	2 - Minor Environment
Incident Event:	Leak/Break			Agency Involved:	

Map Key	Number of Records	Direction/ Distance (m)	Elev/Diff (m)	Site	DB
Environment Impact: Nature of Impact: MOE Response: No Dt MOE Arvl on Scn: MOE Reported Dt: 2020/07/02 Dt Document Closed: Municipality No: System Facility Address: Client Type: Call Report Location Geodata: Contaminant Code: 38 Contaminant Name: REFRIGERANT GAS, N.O.S. Contaminant Limit 1: Contam Limit Freq 1: Contaminant UN No 1: 1078 Receiving Medium: Receiving Environment: Air Incident Reason: Equipment Failure Incident Summary: Spill 367kg R134A refrigerant to atm Site Region: Eastern Site Municipality: Ottawa Activity Preceding Spill: Property 2nd Watershed: Property Tertiary Watershed: Sector Type: Miscellaneous Communal SAC Action Class: Air Spills - Gases and Vapours Source Type: Valve/Fitting/Piping Site County/District: Site Geo Ref Meth: Site District Office: Ottawa Nearest Watercourse: Site Name: Bruyere Continuing Care<UNOFFICIAL> Site Address: 60 Cambridge Street North Client Name: Bruyere Continuing Care<UNOFFICIAL>				Site Lot: Site Conc: Site Geo Ref Accu: Site Map Datum: Northing: 5029061.31 Easting: 444618.11	

31	22 of 24	E/138.2	82.6 / 13.25	BRUYERE CONTINUING CARE INC SAINT-VINCENT HOSPITAL 60 Cambridge Street North Ottawa ON K1R 7A5	GEN
--------------------	----------	---------	--------------	--	-----

Generator No: ON0386700
SIC Code:
SIC Description:
Approval Years: As of Jan 2021
PO Box No:
Country: Canada
Status: Registered
Co Admin:
Choice of Contact:
Phone No Admin:
Contaminated Facility:
MHSW Facility:

Detail(s)

Waste Class: 145 I
Waste Class Name: Wastes from the use of pigments, coatings and paints

Waste Class: 263 I
Waste Class Name: Misc. waste organic chemicals

Waste Class: 221 L
Waste Class Name: Light fuels

Map Key	Number of Records	Direction/ Distance (m)	Elev/Diff (m)	Site	DB
Waste Class:		251 L			
Waste Class Name:		Waste oils/sludges (petroleum based)			
Waste Class:		263 B			
Waste Class Name:		Misc. waste organic chemicals			
Waste Class:		331 I			
Waste Class Name:		Waste compressed gases including cylinders			
Waste Class:		261 A			
Waste Class Name:		Pharmaceuticals			
Waste Class:		312 P			
Waste Class Name:		Pathological wastes			
Waste Class:		112 C			
Waste Class Name:		Acid solutions - containing heavy metals			
Waste Class:		213 I			
Waste Class Name:		Petroleum distillates			
Waste Class:		222 L			
Waste Class Name:		Heavy fuels			
Waste Class:		148 C			
Waste Class Name:		Misc. wastes and inorganic chemicals			
Waste Class:		252 L			
Waste Class Name:		Waste crankcase oils and lubricants			

[31](#)

23 of 24

E/138.2

82.6 / 13.25

BRUYERE CONTINUING CARE INC SAINT-VINCENT HOSPITAL
60 Cambridge Street North
Ottawa ON K1R 7A5

GEN

Generator No: ON0386700
SIC Code:
SIC Description:
Approval Years: As of Nov 2021
PO Box No:
Country: Canada
Status: Registered
Co Admin:
Choice of Contact:
Phone No Admin:
Contaminated Facility:
MHSW Facility:

Detail(s)

Waste Class: 263 I
Waste Class Name: Misc. waste organic chemicals

Waste Class: 112 C
Waste Class Name: Acid solutions - containing heavy metals

Waste Class: 222 L
Waste Class Name: Heavy fuels

Waste Class: 261 A
Waste Class Name: Pharmaceuticals

Waste Class: 331 I

Map Key	Number of Records	Direction/ Distance (m)	Elev/Diff (m)	Site	DB
Waste Class Name:		Waste compressed gases including cylinders			
Waste Class:		145 I			
Waste Class Name:		Wastes from the use of pigments, coatings and paints			
Waste Class:		148 C			
Waste Class Name:		Misc. wastes and inorganic chemicals			
Waste Class:		213 I			
Waste Class Name:		Petroleum distillates			
Waste Class:		251 L			
Waste Class Name:		Waste oils/sludges (petroleum based)			
Waste Class:		263 B			
Waste Class Name:		Misc. waste organic chemicals			
Waste Class:		221 L			
Waste Class Name:		Light fuels			
Waste Class:		252 L			
Waste Class Name:		Waste crankcase oils and lubricants			
Waste Class:		312 P			
Waste Class Name:		Pathological wastes			

31	24 of 24	E/138.2	82.6 / 13.25	BRUYERE CONTINUING CARE INC SAINT-VINCENT HOSPITAL 60 Cambridge Street North Ottawa ON K1R 7A5	GEN
--------------------	----------	---------	--------------	---	-----

Generator No: ON0386700
SIC Code:
SIC Description:
Approval Years: As of Oct 2022
PO Box No:
Country: Canada
Status: Registered
Co Admin:
Choice of Contact:
Phone No Admin:
Contaminated Facility:
MHSW Facility:

Detail(s)

Waste Class: 251 L
Waste Class Name: OIL SKIMMINGS & SLUDGES

Waste Class: 222 L
Waste Class Name: HEAVY FUELS

Waste Class: 213 I
Waste Class Name: PETROLEUM DISTILLATES

Waste Class: 263 I
Waste Class Name: ORGANIC LABORATORY CHEMICALS

Waste Class: 112 C
Waste Class Name: ACID WASTE - HEAVY METALS

Waste Class: 145 I
Waste Class Name: PAINT/PIGMENT/COATING RESIDUES

<i>Map Key</i>	<i>Number of Records</i>	<i>Direction/ Distance (m)</i>	<i>Elev/Diff (m)</i>	<i>Site</i>	<i>DB</i>
<i>Waste Class:</i> <i>Waste Class Name:</i>		148 C INORGANIC LABORATORY CHEMICALS			
<i>Waste Class:</i> <i>Waste Class Name:</i>		263 B ORGANIC LABORATORY CHEMICALS			
<i>Waste Class:</i> <i>Waste Class Name:</i>		221 L LIGHT FUELS			
<i>Waste Class:</i> <i>Waste Class Name:</i>		261 A PHARMACEUTICALS			
<i>Waste Class:</i> <i>Waste Class Name:</i>		252 L WASTE OILS & LUBRICANTS			
<i>Waste Class:</i> <i>Waste Class Name:</i>		331 I WASTE COMPRESSED GASES			
<i>Waste Class:</i> <i>Waste Class Name:</i>		312 P PATHOLOGICAL WASTES			

<u>32</u>	1 of 1	NW/138.2	61.7 / -7.66	OLRT Constructors	SPL
<i>Ottawa ON</i>					
<i>Ref No:</i>	8720-A5ASQU			<i>Contaminant Qty:</i>	2 L
<i>Site No:</i>	NA			<i>Nature of Damage:</i>	
<i>Incident Dt:</i>	12/17/2015			<i>Discharger Report:</i>	
<i>Year:</i>				<i>Material Group:</i>	
<i>Incident Cause:</i>				<i>Health/Env Conseq:</i>	
<i>Incident Event:</i>				<i>Agency Involved:</i>	
<i>Environment Impact:</i>				<i>Site Lot:</i>	
<i>Nature of Impact:</i>				<i>Site Conc:</i>	
<i>MOE Response:</i>	No			<i>Site Geo Ref Accu:</i>	
<i>Dt MOE Arvl on Scn:</i>				<i>Site Map Datum:</i>	
<i>MOE Reported Dt:</i>	12/17/2015			<i>Northing:</i>	5029207
<i>Dt Document Closed:</i>				<i>Easting:</i>	444303
<i>Municipality No:</i>					
<i>System Facility Address:</i>					
<i>Client Type:</i>					
<i>Call Report Location Geodata:</i>					
<i>Contaminant Code:</i>	15				
<i>Contaminant Name:</i>	OIL (PETROLEUM BASED, NOT SPECIFIED)				
<i>Contaminant Limit 1:</i>					
<i>Contam Limit Freq 1:</i>					
<i>Contaminant UN No 1:</i>					
<i>Receiving Medium:</i>					
<i>Receiving Environment:</i>					
<i>Incident Reason:</i>	Operator/Human Error				
<i>Incident Summary:</i>	OLRT 1-2 L of form oil to ground				
<i>Site Region:</i>					
<i>Site Municipality:</i>	Ottawa				
<i>Activity Preceding Spill:</i>					
<i>Property 2nd Watershed:</i>					
<i>Property Tertiary Watershed:</i>					
<i>Sector Type:</i>	Miscellaneous Industrial				
<i>SAC Action Class:</i>	Land Spills				
<i>Source Type:</i>					
<i>Site County/District:</i>					
<i>Site Geo Ref Meth:</i>					
<i>Site District Office:</i>					
<i>Nearest Watercourse:</i>					
<i>Site Name:</i>	584 Wellington Street<UNOFFICIAL>				
<i>Site Address:</i>					
<i>Client Name:</i>	OLRT Constructors				

Map Key	Number of Records	Direction/ Distance (m)	Elev/Diff (m)	Site	DB
33	1 of 1	NNE/139.7	63.6 / -5.75	ON	WWIS
Well ID: 7332167 Construction Date: Use 1st: Use 2nd: Final Well Status: Water Type: Casing Material: Audit No: C14133 Tag: Constructn Method: Elevation (m): Elevatn Reliability: Depth to Bedrock: Well Depth: Overburden/Bedrock: Pump Rate: Static Water Level: Clear/Cloudy: Municipality: OTTAWA CITY Site Info:		Flowing (Y/N): Flow Rate: Data Entry Status: Yes Data Src: Date Received: 01/15/2018 Selected Flag: TRUE Abandonment Rec: Contractor: 6894 Form Version: 6 Owner: County: OTTAWA-CARLETON Lot: Concession: Concession Name: Easting NAD83: Northing NAD83: Zone: UTM Reliability:			
PDF URL (Map):					
<u>Additional Detail(s) (Map)</u>					
Well Completed Date: 09/28/2017 Year Completed: 2017 Depth (m): Latitude: 45.4145074290611 Longitude: -75.7103591856934 Path:					
<u>Bore Hole Information</u>					
Bore Hole ID: 1007549195 DP2BR: Spatial Status: Code OB: Code OB Desc: Open Hole: Cluster Kind: Date Completed: 09/28/2017 Remarks: Loc Method Desc: on Water Well Record Elevrc Desc: Location Source Date: Improvement Location Source: Improvement Location Method: Source Revision Comment: Supplier Comment:		Elevation: Elevrc: Zone: 18 East83: 444418.00 North83: 5029244.00 Org CS: UTM83 UTMRC: 5 UTMRC Desc: margin of error : 100 m - 300 m Location Method: wwr			
<u>Links</u>					
Bore Hole ID: 1007549195 Depth M: Year Completed: 2017 Well Completed Dt: 09/28/2017		Tag No: Contractor: 6894 Latitude: 45.4145074290611 Longitude: -75.7103591856934			

Map Key	Number of Records	Direction/ Distance (m)	Elev/Diff (m)	Site	DB
Audit No:	C14133			Y:	45.414507422455415
Path:				X:	-75.71035902378011

34	1 of 2	SSW/140.2	68.4 / -0.92	MDIT Services Inc. 45-49 Lorne Avenue Ottawa ON K1R 7G6	ECA
Approval No:	2499-6GGN2Q			MOE District:	Ottawa
Approval Date:	2005-09-27			City:	
Status:	Approved			Longitude:	-75.71086
Record Type:	ECA			Latitude:	45.412113
Link Source:	IDS			Geometry X:	
SWP Area Name:	Rideau Valley			Geometry Y:	
Approval Type:	ECA-MUNICIPAL AND PRIVATE SEWAGE WORKS				
Project Type:	MUNICIPAL AND PRIVATE SEWAGE WORKS				
Business Name:	MDIT Services Inc.				
Address:	45-49 Lorne Avenue				
Full Address:					
Full PDF Link:	https://www.accessenvironment.ene.gov.on.ca/instruments/6125-6FAPNW-14.pdf				
PDF Site Location:					

34	2 of 2	SSW/140.2	68.4 / -0.92	49 LORNE AVE Ottawa ON	WWIS
Well ID:	7339401			Flowing (Y/N):	
Construction Date:				Flow Rate:	
Use 1st:	Monitoring and Test Hole			Data Entry Status:	
Use 2nd:				Data Src:	
Final Well Status:	Observation Wells			Date Received:	08/13/2019
Water Type:				Selected Flag:	TRUE
Casing Material:				Abandonment Rec:	
Audit No:	Z315212			Contractor:	6764
Tag:	A272499			Form Version:	7
Constructn Method:				Owner:	
Elevation (m):				County:	OTTAWA-CARLETON
Elevatn Reliabilty:				Lot:	
Depth to Bedrock:				Concession:	
Well Depth:				Concession Name:	
Overburden/Bedrock:				Easting NAD83:	
Pump Rate:				Northing NAD83:	
Static Water Level:				Zone:	
Clear/Cloudy:				UTM Reliability:	
Municipality:	OTTAWA CITY				
Site Info:	LOT 11				
PDF URL (Map):	https://d2khazk8e83rdv.cloudfront.net/moe_mapping/downloads/2Water/Wells_pdfs/733\7339401.pdf				

Additional Detail(s) (Map)

Well Completed Date: 07/17/2019
Year Completed: 2019
Depth (m): 3.4037016
Latitude: 45.412019611733
Longitude: -75.710915868082
Path: 733\7339401.pdf

Bore Hole Information

Bore Hole ID: 1007588847
DP2BR:
Spatial Status:
Code OB:
Elevation:
Elevrc:
Zone: 18
East83: 444372.00

Map Key	Number of Records	Direction/ Distance (m)	Elev/Diff (m)	Site	DB
Code OB Desc:				North83:	5028968.00
Open Hole:				Org CS:	UTM83
Cluster Kind:				UTMRC:	4
Date Completed:	07/17/2019			UTMRC Desc:	margin of error : 30 m - 100 m
Remarks:				Location Method:	wwr
Loc Method Desc:		on Water Well Record			
Elevrc Desc:					
Location Source Date:					
Improvement Location Source:					
Improvement Location Method:					
Source Revision Comment:					
Supplier Comment:					
<u>Overburden and Bedrock</u>					
<u>Materials Interval</u>					
Formation ID:		1008015798			
Layer:		1			
Color:		6			
General Color:		BROWN			
Mat1:		28			
Most Common Material:		SAND			
Mat2:		01			
Mat2 Desc:		FILL			
Mat3:		21			
Mat3 Desc:		GRANITE			
Formation Top Depth:		0.0			
Formation End Depth:		2.5			
Formation End Depth UOM:		ft			
<u>Overburden and Bedrock</u>					
<u>Materials Interval</u>					
Formation ID:		1008015799			
Layer:		2			
Color:		2			
General Color:		GREY			
Mat1:		15			
Most Common Material:		LIMESTONE			
Mat2:					
Mat2 Desc:					
Mat3:		66			
Mat3 Desc:		DENSE			
Formation Top Depth:		2.5			
Formation End Depth:		11.166999816894531			
Formation End Depth UOM:		ft			
<u>Annular Space/Abandonment</u>					
<u>Sealing Record</u>					
Plug ID:		1008016616			
Layer:		1			
Plug From:		0.0			
Plug To:		5.166999816894531			
Plug Depth UOM:		ft			
<u>Annular Space/Abandonment</u>					
<u>Sealing Record</u>					
Plug ID:		1008016617			
Layer:		2			
Plug From:		5.166999816894531			

Map Key	Number of Records	Direction/ Distance (m)	Elev/Diff (m)	Site	DB
Plug To:		11.166999816894531			
Plug Depth UOM:		ft			
<u>Method of Construction & Well Use</u>					
Method Construction ID:		1008017488			
Method Construction Code:		7			
Method Construction:		Diamond			
Other Method Construction:					
<u>Pipe Information</u>					
Pipe ID:		1008013891			
Casing No:		0			
Comment:					
Alt Name:					
<u>Construction Record - Casing</u>					
Casing ID:		1008017989			
Layer:		1			
Material:		5			
Open Hole or Material:		PLASTIC			
Depth From:		0.0			
Depth To:		6.166999816894531			
Casing Diameter:		1.25			
Casing Diameter UOM:		Inch			
Casing Depth UOM:		ft			
<u>Construction Record - Screen</u>					
Screen ID:		1008018280			
Layer:		1			
Slot:		10			
Screen Top Depth:		6.166999816894531			
Screen End Depth:		11.166999816894531			
Screen Material:		5			
Screen Depth UOM:		ft			
Screen Diameter UOM:		inch			
Screen Diameter:		1.659999966621399			
<u>Results of Well Yield Testing</u>					
Pumping Test Method Desc:					
Pump Test ID:		1008018910			
Pump Set At:					
Static Level:					
Final Level After Pumping:					
Recommended Pump Depth:					
Pumping Rate:					
Flowing Rate:					
Recommended Pump Rate:					
Levels UOM:		ft			
Rate UOM:		GPM			
Water State After Test Code:					
Water State After Test:					
Pumping Test Method:		0			
Pumping Duration HR:					
Pumping Duration MIN:					
Flowing:					

Map Key	Number of Records	Direction/ Distance (m)	Elev/Diff (m)	Site	DB
---------	-------------------	----------------------------	------------------	------	----

Links

Bore Hole ID:	1007588847	Tag No:	A272499
Depth M:	3.4037016	Contractor:	6764
Year Completed:	2019	Latitude:	45.412019611733
Well Completed Dt:	07/17/2019	Longitude:	-75.710915868082
Audit No:	Z315212	Y:	45.412019605323486
Path:	733\7339401.pdf	X:	-75.7109157061952

35	1 of 1	N/154.5	62.2 / -7.12	557 WELLINGTON ST Ottawa ON	WWIS
--------------------	--------	---------	--------------	--------------------------------	------

Well ID:	7238459	Flowing (Y/N):	
Construction Date:		Flow Rate:	
Use 1st:	Monitoring and Test Hole	Data Entry Status:	
Use 2nd:	0	Data Src:	
Final Well Status:	0	Date Received:	03/23/2015
Water Type:		Selected Flag:	TRUE
Casing Material:		Abandonment Rec:	
Audit No:	Z201400	Contractor:	7241
Tag:	A175628	Form Version:	7
Constructn Method:		Owner:	
Elevation (m):		County:	OTTAWA-CARLETON
Elevatn Reliabilty:		Lot:	
Depth to Bedrock:		Concession:	
Well Depth:		Concession Name:	
Overburden/Bedrock:		Easting NAD83:	
Pump Rate:		Northing NAD83:	
Static Water Level:		Zone:	
Clear/Cloudy:		UTM Reliability:	
Municipality:	NEPEAN TOWNSHIP		
Site Info:			

PDF URL (Map):

Additional Detail(s) (Map)

Well Completed Date:	03/01/2015
Year Completed:	2015
Depth (m):	7.01
Latitude:	45.4146489737599
Longitude:	-75.7107571534512
Path:	

Bore Hole Information

Bore Hole ID:	1005313987	Elevation:	
DP2BR:		Elevrc:	
Spatial Status:		Zone:	18
Code OB:		East83:	444387.00
Code OB Desc:		North83:	5029260.00
Open Hole:		Org CS:	UTM83
Cluster Kind:		UTMRC:	4
Date Completed:	03/01/2015	UTMRC Desc:	margin of error : 30 m - 100 m
Remarks:		Location Method:	wwr
Loc Method Desc:	on Water Well Record		
Elevrc Desc:			
Location Source Date:			
Improvement Location Source:			
Improvement Location Method:			
Source Revision Comment:			
Supplier Comment:			

Map Key	Number of Records	Direction/ Distance (m)	Elev/Diff (m)	Site	DB
<u>Overburden and Bedrock</u>					
<u>Materials Interval</u>					
Formation ID:		1005563130			
Layer:		2			
Color:		2			
General Color:		GREY			
Mat1:		08			
Most Common Material:		FINE SAND			
Mat2:		06			
Mat2 Desc:		SILT			
Mat3:		73			
Mat3 Desc:		HARD			
Formation Top Depth:		3.9600000381469727			
Formation End Depth:		5.789999961853027			
Formation End Depth UOM:		m			
<u>Overburden and Bedrock</u>					
<u>Materials Interval</u>					
Formation ID:		1005563129			
Layer:		1			
Color:		6			
General Color:		BROWN			
Mat1:		28			
Most Common Material:		SAND			
Mat2:					
Mat2 Desc:					
Mat3:		73			
Mat3 Desc:		HARD			
Formation Top Depth:		0.0			
Formation End Depth:		3.9600000381469727			
Formation End Depth UOM:		m			
<u>Overburden and Bedrock</u>					
<u>Materials Interval</u>					
Formation ID:		1005563131			
Layer:		3			
Color:		2			
General Color:		GREY			
Mat1:		08			
Most Common Material:		FINE SAND			
Mat2:		06			
Mat2 Desc:		SILT			
Mat3:		73			
Mat3 Desc:		HARD			
Formation Top Depth:		5.789999961853027			
Formation End Depth:		7.010000228881836			
Formation End Depth UOM:		m			
<u>Annular Space/Abandonment</u>					
<u>Sealing Record</u>					
Plug ID:		1005563141			
Layer:		3			
Plug From:		3.6600000858306885			
Plug To:		7.010000228881836			
Plug Depth UOM:		m			
<u>Annular Space/Abandonment</u>					

<i>Map Key</i>	<i>Number of Records</i>	<i>Direction/ Distance (m)</i>	<i>Elev/Diff (m)</i>	<i>Site</i>	<i>DB</i>
<u>Sealing Record</u>					
Plug ID:		1005563139			
Layer:		1			
Plug From:		0.0			
Plug To:		0.3100000023841858			
Plug Depth UOM:		m			
<u>Annular Space/Abandonment</u>					
<u>Sealing Record</u>					
Plug ID:		1005563140			
Layer:		2			
Plug From:		0.3100000023841858			
Plug To:		3.6600000858306885			
Plug Depth UOM:		m			
<u>Method of Construction & Well Use</u>					
Method Construction ID:		1005563138			
Method Construction Code:		5			
Method Construction:		Air Percussion			
Other Method Construction:					
<u>Pipe Information</u>					
Pipe ID:		1005563128			
Casing No:		0			
Comment:					
Alt Name:					
<u>Construction Record - Casing</u>					
Casing ID:		1005563134			
Layer:		1			
Material:		5			
Open Hole or Material:		PLASTIC			
Depth From:		0.0			
Depth To:		3.9600000381469727			
Casing Diameter:		6.03000020980835			
Casing Diameter UOM:		cm			
Casing Depth UOM:		m			
<u>Construction Record - Screen</u>					
Screen ID:		1005563135			
Layer:		1			
Slot:		10			
Screen Top Depth:		3.9600000381469727			
Screen End Depth:		7.010000228881836			
Screen Material:		5			
Screen Depth UOM:		m			
Screen Diameter UOM:		cm			
Screen Diameter:		5.19999809265137			
<u>Water Details</u>					
Water ID:		1005563133			
Layer:					
Kind Code:					

Map Key	Number of Records	Direction/ Distance (m)	Elev/Diff (m)	Site	DB
Kind:					
Water Found Depth:					
Water Found Depth UOM:		m			
<u>Hole Diameter</u>					
Hole ID:		1005563132			
Diameter:		11.430000305175781			
Depth From:		0.0			
Depth To:		7.010000228881836			
Hole Depth UOM:		m			
Hole Diameter UOM:		cm			
<u>Links</u>					
Bore Hole ID:	1005313987			Tag No:	A175628
Depth M:	7.01			Contractor:	7241
Year Completed:	2015			Latitude:	45.4146489737599
Well Completed Dt:	03/01/2015			Longitude:	-75.7107571534512
Audit No:	Z201400			Y:	45.4146489670097
Path:	723\7238459.pdf			X:	-75.71075699078172

36	1 of 1	NW/156.7	59.9 / -9.44	TRANSIT WAY AT WELLINGTON STREET Ottawa ON	WWIS
Well ID:	7263311			Flowing (Y/N):	
Construction Date:				Flow Rate:	
Use 1st:	Monitoring			Data Entry Status:	
Use 2nd:				Data Src:	
Final Well Status:	Abandoned-Other			Date Received:	05/24/2016
Water Type:				Selected Flag:	TRUE
Casing Material:				Abandonment Rec:	Yes
Audit No:	Z227916			Contractor:	1844
Tag:				Form Version:	7
Constructn Method:				Owner:	
Elevation (m):				County:	OTTAWA-CARLETON
Elevatn Reliabilty:				Lot:	
Depth to Bedrock:				Concession:	
Well Depth:				Concession Name:	
Overburden/Bedrock:				Easting NAD83:	
Pump Rate:				Northing NAD83:	
Static Water Level:				Zone:	
Clear/Cloudy:				UTM Reliability:	
Municipality:	NEPEAN TOWNSHIP				
Site Info:					
PDF URL (Map):	https://d2khazk8e83rdv.cloudfront.net/moe_mapping/downloads/2Water/Wells_pdfs/726\7263311.pdf				

Additional Detail(s) (Map)

Well Completed Date:	01/25/2016
Year Completed:	2016
Depth (m):	
Latitude:	45.4143084709389
Longitude:	-75.7119542343886
Path:	726\7263311.pdf

Bore Hole Information

Bore Hole ID:	1006003827	Elevation:	
DP2BR:		Elevrc:	
Spatial Status:		Zone:	18

Map Key	Number of Records	Direction/ Distance (m)	Elev/Diff (m)	Site	DB
Code OB:				East83:	444293.00
Code OB Desc:				North83:	5029223.00
Open Hole:				Org CS:	UTM83
Cluster Kind:				UTMRC:	4
Date Completed:	01/25/2016			UTMRC Desc:	margin of error : 30 m - 100 m
Remarks:				Location Method:	wwr
Loc Method Desc:		on Water Well Record			
Elevrc Desc:					
Location Source Date:					
Improvement Location Source:					
Improvement Location Method:					
Source Revision Comment:					
Supplier Comment:					
<u>Annular Space/Abandonment Sealing Record</u>					
Plug ID:		1006086452			
Layer:		1			
Plug From:					
Plug To:					
Plug Depth UOM:		ft			
<u>Annular Space/Abandonment Sealing Record</u>					
Plug ID:		1006086453			
Layer:		2			
Plug From:					
Plug To:					
Plug Depth UOM:		ft			
<u>Method of Construction & Well Use</u>					
Method Construction ID:		1006086451			
Method Construction Code:		D			
Method Construction:		Direct Push			
Other Method Construction:					
<u>Pipe Information</u>					
Pipe ID:		1006086444			
Casing No:		0			
Comment:					
Alt Name:					
<u>Construction Record - Casing</u>					
Casing ID:		1006086448			
Layer:					
Material:					
Open Hole or Material:					
Depth From:					
Depth To:					
Casing Diameter:					
Casing Diameter UOM:		inch			
Casing Depth UOM:		ft			
<u>Construction Record - Screen</u>					

Map Key	Number of Records	Direction/ Distance (m)	Elev/Diff (m)	Site	DB
Screen ID: 1006086449					
Layer:					
Slot:					
Screen Top Depth:					
Screen End Depth:					
Screen Material:					
Screen Depth UOM: ft					
Screen Diameter UOM: inch					
Screen Diameter:					
<u>Water Details</u>					
Water ID: 1006086447					
Layer:					
Kind Code:					
Kind:					
Water Found Depth:					
Water Found Depth UOM: ft					
<u>Hole Diameter</u>					
Hole ID: 1006086446					
Diameter:					
Depth From: 0.0					
Depth To: 8.300000190734863					
Hole Depth UOM: ft					
Hole Diameter UOM: inch					
<u>Links</u>					
Bore Hole ID: 1006003827					
Depth M:					
Year Completed: 2016					
Well Completed Dt: 01/25/2016					
Audit No: Z227916					
Path: 726\7263311.pdf					
Tag No:					
Contractor: 1844					
Latitude: 45.4143084709389					
Longitude: -75.7119542343886					
Y: 45.414308464520126					
X: -75.71195407188667					
37	1 of 4	W/164.0	61.5 / -7.78	R.M. OF OTTAWA-CARLETON ALBERT ST./BOOTH ST./EXPRESS OTTAWA CITY ON	CA
Certificate #: 7-0683-91-					
Application Year: 91					
Issue Date: 6/14/1991					
Approval Type: Municipal water					
Status: Approved					
Application Type:					
Client Name:					
Client Address:					
Client City:					
Client Postal Code:					
Project Description:					
Contaminants:					
Emission Control:					
37	2 of 4	W/164.0	61.5 / -7.78	Intersection of Booth and Albert St Ottawa ON	SPL
Ref No: 6554-A34MFW					
Site No: NA					
Incident Dt: 9/25/2015					
Contaminant Qty: 5 L					
Nature of Damage:					
Discharger Report:					

Map Key	Number of Records	Direction/ Distance (m)	Elev/Diff (m)	Site	DB
Year: Incident Cause: Incident Event: Environment Impact: Nature of Impact: MOE Response: No Dt MOE Arvl on Scn: MOE Reported Dt: 10/8/2015 Dt Document Closed: Municipality No: System Facility Address: Client Type: Call Report Location Geodata: Contaminant Code: 27 Contaminant Name: CONCRETE Contaminant Limit 1: Contam Limit Freq 1: Contaminant UN No 1: Receiving Medium: Receiving Environment: Incident Reason: Operator/Human Error Incident Summary: OLRT - Concrete washout to soil Site Region: Site Municipality: Ottawa Activity Preceding Spill: Property 2nd Watershed: Property Tertiary Watershed: Sector Type: Miscellaneous Industrial SAC Action Class: Primary Assessment of Spills Source Type: Site County/District: Site Geo Ref Meth: Site District Office: Nearest Watercourse: Site Name: Roadway<UNOFFICIAL> Site Address: Intersection of Booth and Albert St Client Name:		Material Group: Health/Env Conseq: Agency Involved: Site Lot: Site Conc: Site Geo Ref Accu: Site Map Datum: Northing: Easting:			

37	3 of 4	W/164.0	61.5 / -7.78	Doran Contractors Limited Corner of Booth St. & Albert St. - East of Preston St. Ottawa ON	SPL
Ref No: 1246-A9NR88 Site No: NA Incident Dt: 2016/05/03 Year: Incident Cause: Incident Event: Operator/Human error Environment Impact: Nature of Impact: MOE Response: No Dt MOE Arvl on Scn: MOE Reported Dt: 2016/05/05 Dt Document Closed: Municipality No: System Facility Address: Client Type: Call Report Location Geodata: Contaminant Code: 43 Contaminant Name: CEMENT SLURRY Contaminant Limit 1: Contam Limit Freq 1: Contaminant UN No 1:		Contaminant Qty: 5 L Nature of Damage: Discharger Report: Material Group: Health/Env Conseq: Agency Involved: Site Lot: Site Conc: Site Geo Ref Accu: Site Map Datum: Northing: Easting:			

Map Key	Number of Records	Direction/ Distance (m)	Elev/Diff (m)	Site	DB
Receiving Medium: Receiving Environment: Land Incident Reason: Operator/Human Error Incident Summary: Doran Contractors: est. 5 L cement sediment to ground. Cleaned. Site Region: Site Municipality: Ottawa Activity Preceding Spill: Property 2nd Watershed: Property Tertiary Watershed: Sector Type: Miscellaneous Industrial SAC Action Class: Land Spills Source Type: Site County/District: Site Geo Ref Meth: Site District Office: Nearest Watercourse: Site Name: Concrete pour at Transit Way<UNOFFICIAL> Site Address: Corner of Booth St. & Albert St. - East of Preston St. Client Name: Doran Contractors Limited					
37	4 of 4	W/164.0	61.5 / -7.78	SNC-Lavalin Constructors (Pacific) Inc., Dragados Canada, Inc. and EllisDon Corporation Near Intersection of Booth/Albert (OLRT Project Segment 1) Ottawa ON K1Z 1G3	ECA
Approval No: 3637-AGTHM2 Approval Date: 2016-12-20 Status: Approved Record Type: ECA Link Source: IDS SWP Area Name: Approval Type: ECA-MUNICIPAL AND PRIVATE SEWAGE WORKS Project Type: MUNICIPAL AND PRIVATE SEWAGE WORKS Business Name: SNC-Lavalin Constructors (Pacific) Inc., Dragados Canada, Inc. and EllisDon Corporation Address: Near Intersection of Booth/Albert (OLRT Project Segment 1) Full Address: Full PDF Link: https://www.accessenvironment.ene.gov.on.ca/instruments/9614-AGFP5E-14.pdf PDF Site Location:					
38	1 of 1	NW/164.2	59.9 / -9.44	LeBreton Flats Ottawa ON	FCS
SGC: 3506008 Site ID: 00000008 Departmental ID: 96139 Depart Code: NCC Class Type: 2 Class: Medium Priority for Action Site Name: LeBreton Flats Site Name (FR): des plaines LeBreton Site Status: Closed Site Status Desc: Detailed testing completed. No further action required. Site Status (FR): Fermé Description (FR): Analyse détaillée terminée. Aucune autre mesure nécessaire. Involv Code: Census Division: Ottawa Municipality: Ottawa Census Sub Class: 1 Latitude: 45.414370 Longitude: -75.712000					

Map Key	Number of Records	Direction/ Distance (m)	Elev/Diff (m)	Site	DB
Location:					
Protected Data:	0				
FED:	075				
Fed Electoral District:		Ottawa Centre			
Fed Electoral District (FR):		Ottawa-Centre			
Metro:					
Nearest Pop. Area:					
Highest Step Cmpltd:	6				
Site Deleted Flag:					
Created:		2006-02-06T13:53:00			
Modified:		2020-07-10T14:19:04.680			
Property No.:		02713			
Est m³ Contmnted:					
Est Ha Contmnted:	0.248				
Est Tons Contamin:					
Est Population at 1 Km:	14,927				
Est Population at 5 Km:	227,939				
Est Population at 10 Km:	650,155				
Est Population at 25 Km:	1,222,696				
Est Population at 50 Km:	1,438,479				
Reporting Org:		National Capital Commission			
Reporting Org (FR):		Commission de la Capitale nationale			
Reason for Involv:		Federal Real Property			
Reason for Involv (FR):		Biens immobiliers fédéraux			
Liabile Third Party:					
Class (FR):		Priorité d'intervention moyenne			
Action Plan:		Phase III ESA and PQRA study is currently under review by Health Canada and Environment Canada.			
Action Plan (FR):		Les études préliminaires quantitatives de risque et de Phase III sont actuellement revues par Santé et Environnement Canada.			
Site Mgmt Strategy:					
Minimap URL:		Additional assessment, Continous Monitoring			
Additional Info:		http://www.tbs-sct.gc.ca/fcsi-rscf/minimap.aspx?fsi=00000008			
Additional Info (FR):					
 Management					
Management Code:					
Management Type (EN):	5				
Management Type (FR):		Additional assessment			
		Évaluation complémentaire			
Management Code:					
Management Type (EN):	3				
Management Type (FR):		Continous Monitoring			
		Surveillance constante			
 Contamination					
Contaminant:					
Contamination (FR):		PHCs (petroleum hydrocarbons)			
		HCP (hydrocarbures pétroliers)			
Medium Code:	5				
Medium:		Soil			
Medium (FR):		Sol			
Contaminant:					
Contamination (FR):		PAHs (polycyclic aromatic hydrocarbon)			
		HAP (hydrocarbures aromatiques polycycliques)			
Medium Code:	5				
Medium:		Soil			
Medium (FR):		Sol			
Contaminant:					
Contamination (FR):		Metal, metalloid, and organometallic			
		Métaux, métalloïdes, et organométalliques			
Medium Code:	5				
Medium:		Soil			
Medium (FR):		Sol			

Map Key	Number of Records	Direction/ Distance (m)	Elev/Diff (m)	Site	DB
Contaminant:		Metal, metalloid, and organometallic			
Contamination (FR):		Métaux, métalloïdes, et organométalliques			
Medium Code:		2			
Medium:		Groundwater			
Medium (FR):		Eau souterraine			
Contaminant:		PAHs (polycyclic aromatic hydrocarbon)			
Contamination (FR):		HAP (hydrocarbures aromatiques polycycliques)			
Medium Code:		2			
Medium:		Groundwater			
Medium (FR):		Eau souterraine			
<u>Annual Data</u>					
Fiscal Year:		2013-2014			
Reporting Organization:		NCC			
Reporting Organization (EN):		National Capital Commission			
Reporting Organization (FR):		Commission de la Capitale nationale			
Class Type:					
Class (EN):					
Class (FR):					
CCME Flag:					
CCME NCS Year:					
Step Name (EN):					
Step Name (FR):					
Highest Step Completed:		06			
Highest Step Completed Desc:					
Planned Compl Date Step7:					
Planned Compl Date Step8:					
Planned Compl Date Step9:					
Created:					
Modified:					
NCSCS Year:					
Closed:		No			
Actual Cubic Metres Rem:		0			
Actual Hectares Rem:		0			
Actual Tons Remediated:		0			
Total Asmt Expenditure:		\$0.00			
Total Remediation Expenditure:		\$0.00			
Total Care/Maint Expenditur:		\$0.00			
Total Mntring Expenditure:		\$0.00			
Ttl Expenditure Reduc Liabil:					
FCSAP Asmt Expenditure:		\$0.00			
FCSAP Remed Expenditure:		\$0.00			
FCSAP Care/Maint Expenditur:		\$0.00			
FCSAP Mntring Expenditure:		\$0.00			
<u>Annual Data</u>					
Fiscal Year:		2012-2013			
Reporting Organization:		NCC			
Reporting Organization (EN):		National Capital Commission			
Reporting Organization (FR):		Commission de la Capitale nationale			
Class Type:					
Class (EN):					
Class (FR):					
CCME Flag:					
CCME NCS Year:					
Step Name (EN):					
Step Name (FR):					
Highest Step Completed:		06			
Highest Step Completed Desc:					
Planned Compl Date Step7:					
Planned Compl Date Step8:					

Map Key	Number of Records	Direction/ Distance (m)	Elev/Diff (m)	Site	DB
---------	-------------------	-------------------------	---------------	------	----

Planned Compl Date Step9:

Created:
Modified:
NCSCS Year:
Closed: No
Actual Cubic Metres Rem: 0
Actual Hectares Rem: 0
Actual Tons Remediated: 0
Total Asmt Expenditure: \$0.00
Total Remediation Expenditure: \$0.00
Total Care/Maint Expenditur: \$0.00
Total Mntring Expenditure: \$0.00
Ttl Expenditure Reduc Liabil:
FCSAP Asmt Expenditure: \$732.80
FCSAP Remed Expenditure: \$0.00
FCSAP Care/Maint Expenditur: \$0.00
FCSAP Mntring Expenditure: \$0.00

Annual Data

Fiscal Year: 2014-2015
Reporting Organization: NCC
Reporting Organization (EN): National Capital Commission
Reporting Organization (FR): Commission de la Capitale nationale
Class Type:
Class (EN):
Class (FR):
CCME Flag:
CCME NCS Year:
Step Name (EN):
Step Name (FR):
Highest Step Completed: 06
Highest Step Completed Desc:
Planned Compl Date Step7:
Planned Compl Date Step8:
Planned Compl Date Step9:
Created:
Modified:
NCSCS Year:
Closed: No
Actual Cubic Metres Rem: 0
Actual Hectares Rem: 0
Actual Tons Remediated: 0
Total Asmt Expenditure: \$0.00
Total Remediation Expenditure: \$0.00
Total Care/Maint Expenditur: \$0.00
Total Mntring Expenditure: \$0.00
Ttl Expenditure Reduc Liabil:
FCSAP Asmt Expenditure: \$0.00
FCSAP Remed Expenditure: \$0.00
FCSAP Care/Maint Expenditur: \$0.00
FCSAP Mntring Expenditure: \$0.00

Annual Data

Fiscal Year: 2011-2012
Reporting Organization: NCC
Reporting Organization (EN): National Capital Commission
Reporting Organization (FR): Commission de la Capitale nationale
Class Type:
Class (EN):
Class (FR):
CCME Flag:
CCME NCS Year:

Map Key	Number of Records	Direction/ Distance (m)	Elev/Diff (m)	Site	DB
Step Name (EN):					
Step Name (FR):					
Highest Step Completed:	06				
Highest Step Completed Desc:					
Planned Compl Date Step7:					
Planned Compl Date Step8:					
Planned Compl Date Step9:					
Created:					
Modified:					
NCSCS Year:					
Closed:	No				
Actual Cubic Metres Rem:	0				
Actual Hectares Rem:	0				
Actual Tons Remediated:	0				
Total Asmt Expenditure:	\$0.00				
Total Remediation Expenditure:	\$0.00				
Total Care/Maint Expenditur:	\$0.00				
Total Mntring Expenditure:	\$0.00				
Ttl Expenditure Reduc Liabil:					
FCSAP Asmt Expenditure:	\$14,045.60				
FCSAP Remed Expenditure:	\$0.00				
FCSAP Care/Maint Expenditur:	\$0.00				
FCSAP Mntring Expenditure:	\$0.00				

Annual Data

Fiscal Year:	2018-2019
Reporting Organization:	NCC
Reporting Organization (EN):	National Capital Commission
Reporting Organization (FR):	Commission de la Capitale nationale
Class Type:	
Class (EN):	
Class (FR):	
CCME Flag:	
CCME NCS Year:	
Step Name (EN):	
Step Name (FR):	
Highest Step Completed:	06
Highest Step Completed Desc:	
Planned Compl Date Step7:	
Planned Compl Date Step8:	
Planned Compl Date Step9:	
Created:	
Modified:	
NCSCS Year:	
Closed:	No
Actual Cubic Metres Rem:	0
Actual Hectares Rem:	0
Actual Tons Remediated:	0
Total Asmt Expenditure:	\$0.00
Total Remediation Expenditure:	\$0.00
Total Care/Maint Expenditur:	\$0.00
Total Mntring Expenditure:	\$0.00
Ttl Expenditure Reduc Liabil:	
FCSAP Asmt Expenditure:	\$0.00
FCSAP Remed Expenditure:	\$0.00
FCSAP Care/Maint Expenditur:	\$0.00
FCSAP Mntring Expenditure:	\$0.00

Annual Data

Fiscal Year:	2019-2020
Reporting Organization:	NCC
Reporting Organization (EN):	National Capital Commission

<i>Map Key</i>	<i>Number of Records</i>	<i>Direction/ Distance (m)</i>	<i>Elev/Diff (m)</i>	<i>Site</i>	<i>DB</i>
Reporting Organization (FR):		Commission de la Capitale nationale			
Class Type:					
Class (EN):					
Class (FR):					
CCME Flag:					
CCME NCS Year:					
Step Name (EN):					
Step Name (FR):					
Highest Step Completed:	06				
Highest Step Completed Desc:					
Planned Compl Date Step7:					
Planned Compl Date Step8:					
Planned Compl Date Step9:					
Created:					
Modified:					
NCSCS Year:					
Closed:	Yes				
Actual Cubic Metres Rem:	0				
Actual Hectares Rem:	0				
Actual Tons Remediated:	0				
Total Asmt Expenditure:	\$0.00				
Total Remediation Expenditure:	\$0.00				
Total Care/Maint Expenditur:	\$0.00				
Total Mntring Expenditure:	\$0.00				
Ttl Expenditure Reduc Liabil:					
FCSAP Asmt Expenditure:	\$0.00				
FCSAP Remed Expenditure:	\$0.00				
FCSAP Care/Maint Expenditur:	\$0.00				
FCSAP Mntring Expenditure:	\$0.00				
 Annual Data					
Fiscal Year:		2017-2018			
Reporting Organization:		NCC			
Reporting Organization (EN):		National Capital Commission			
Reporting Organization (FR):		Commission de la Capitale nationale			
Class Type:					
Class (EN):					
Class (FR):					
CCME Flag:					
CCME NCS Year:					
Step Name (EN):					
Step Name (FR):					
Highest Step Completed:	06				
Highest Step Completed Desc:					
Planned Compl Date Step7:					
Planned Compl Date Step8:					
Planned Compl Date Step9:					
Created:					
Modified:					
NCSCS Year:					
Closed:	No				
Actual Cubic Metres Rem:	0				
Actual Hectares Rem:	0				
Actual Tons Remediated:	0				
Total Asmt Expenditure:	\$0.00				
Total Remediation Expenditure:	\$0.00				
Total Care/Maint Expenditur:	\$0.00				
Total Mntring Expenditure:	\$0.00				
Ttl Expenditure Reduc Liabil:					
FCSAP Asmt Expenditure:	\$0.00				
FCSAP Remed Expenditure:	\$0.00				
FCSAP Care/Maint Expenditur:	\$0.00				
FCSAP Mntring Expenditure:	\$0.00				

Map Key	Number of Records	Direction/ Distance (m)	Elev/Diff (m)	Site	DB
----------------	--------------------------	--------------------------------	----------------------	-------------	-----------

Annual Data

Fiscal Year: 2016-2017
Reporting Organization: NCC
Reporting Organization (EN): National Capital Commission
Reporting Organization (FR): Commission de la Capitale nationale
Class Type:
Class (EN):
Class (FR):
CCME Flag:
CCME NCS Year:
Step Name (EN):
Step Name (FR):
Highest Step Completed: 06
Highest Step Completed Desc:
Planned Compl Date Step7:
Planned Compl Date Step8:
Planned Compl Date Step9:
Created:
Modified:
NCSCS Year:
Closed: No
Actual Cubic Metres Rem: 0
Actual Hectares Rem: 0
Actual Tons Remediated: 0
Total Asmt Expenditure: \$0.00
Total Remediation Expenditure: \$0.00
Total Care/Maint Expenditur: \$0.00
Total Mntring Expenditure: \$0.00
Ttl Expenditure Reduc Liabil:
FCSAP Asmt Expenditure: \$0.00
FCSAP Remed Expenditure: \$0.00
FCSAP Care/Maint Expenditur: \$0.00
FCSAP Mntring Expenditure: \$0.00

Annual Data

Fiscal Year: 2015-2016
Reporting Organization: NCC
Reporting Organization (EN): National Capital Commission
Reporting Organization (FR): Commission de la Capitale nationale
Class Type:
Class (EN):
Class (FR):
CCME Flag:
CCME NCS Year:
Step Name (EN):
Step Name (FR):
Highest Step Completed: 06
Highest Step Completed Desc:
Planned Compl Date Step7:
Planned Compl Date Step8:
Planned Compl Date Step9:
Created:
Modified:
NCSCS Year:
Closed: No
Actual Cubic Metres Rem: 0
Actual Hectares Rem: 0
Actual Tons Remediated: 0
Total Asmt Expenditure: \$0.00
Total Remediation Expenditure: \$0.00
Total Care/Maint Expenditur: \$0.00
Total Mntring Expenditure: \$0.00

Map Key	Number of Records	Direction/ Distance (m)	Elev/Diff (m)	Site	DB
----------------	--------------------------	--------------------------------	----------------------	-------------	-----------

Ttl Expenditure Reduc Liabil:
FCSAP Asmt Expenditure: \$0.00
FCSAP Remed Expenditure: \$0.00
FCSAP Care/Maint Expenditur: \$0.00
FCSAP Mntring Expenditure: \$0.00

Annual Data

Fiscal Year: 2005-2006
Reporting Organization: NCC
Reporting Organization (EN): National Capital Commission
Reporting Organization (FR): Commission de la Capitale nationale
Class Type:
Class (EN):
Class (FR):
CCME Flag:
CCME NCS Year:
Step Name (EN):
Step Name (FR):
Highest Step Completed: 01
Highest Step Completed Desc:
Planned Compl Date Step7:
Planned Compl Date Step8:
Planned Compl Date Step9:
Created:
Modified:
NCSCS Year:
Closed: No
Actual Cubic Metres Rem: 0
Actual Hectares Rem: 0
Actual Tons Remediated: 0
Total Asmt Expenditure: \$0.00
Total Remediation Expenditure: \$0.00
Total Care/Maint Expenditur: \$0.00
Total Mntring Expenditure: \$0.00
Ttl Expenditure Reduc Liabil:
FCSAP Asmt Expenditure: \$0.00
FCSAP Remed Expenditure: \$0.00
FCSAP Care/Maint Expenditur: \$0.00
FCSAP Mntring Expenditure: \$0.00

Annual Data

Fiscal Year: 2006-2007
Reporting Organization: NCC
Reporting Organization (EN): National Capital Commission
Reporting Organization (FR): Commission de la Capitale nationale
Class Type:
Class (EN):
Class (FR):
CCME Flag:
CCME NCS Year:
Step Name (EN):
Step Name (FR):
Highest Step Completed: 04
Highest Step Completed Desc:
Planned Compl Date Step7:
Planned Compl Date Step8:
Planned Compl Date Step9:
Created:
Modified:
NCSCS Year:
Closed: No
Actual Cubic Metres Rem: 0

Map Key	Number of Records	Direction/ Distance (m)	Elev/Diff (m)	Site	DB
Actual Hectares Rem:	0				
Actual Tons Remediated:	0				
Total Asmt Expenditure:	\$0.00				
Total Remediation Expenditure:	\$0.00				
Total Care/Maint Expenditur:	\$0.00				
Total Mntring Expenditure:	\$0.00				
Ttl Expenditure Reduc Liabil:					
FCSAP Asmt Expenditure:	\$4,473.60				
FCSAP Remed Expenditure:	\$0.00				
FCSAP Care/Maint Expenditur:	\$0.00				
FCSAP Mntring Expenditure:	\$0.00				

Annual Data

Fiscal Year:	2008-2009
Reporting Organization:	NCC
Reporting Organization (EN):	National Capital Commission
Reporting Organization (FR):	Commission de la Capitale nationale
Class Type:	
Class (EN):	
Class (FR):	
CCME Flag:	
CCME NCS Year:	
Step Name (EN):	
Step Name (FR):	
Highest Step Completed:	04
Highest Step Completed Desc:	
Planned Compl Date Step7:	
Planned Compl Date Step8:	
Planned Compl Date Step9:	
Created:	
Modified:	
NCSCS Year:	
Closed:	No
Actual Cubic Metres Rem:	0
Actual Hectares Rem:	0
Actual Tons Remediated:	0
Total Asmt Expenditure:	\$1,421.70
Total Remediation Expenditure:	\$1,421.70
Total Care/Maint Expenditur:	\$0.00
Total Mntring Expenditure:	\$0.00
Ttl Expenditure Reduc Liabil:	
FCSAP Asmt Expenditure:	\$0.00
FCSAP Remed Expenditure:	\$1,137.36
FCSAP Care/Maint Expenditur:	\$0.00
FCSAP Mntring Expenditure:	\$0.00

Annual Data

Fiscal Year:	2007-2008
Reporting Organization:	NCC
Reporting Organization (EN):	National Capital Commission
Reporting Organization (FR):	Commission de la Capitale nationale
Class Type:	
Class (EN):	
Class (FR):	
CCME Flag:	
CCME NCS Year:	
Step Name (EN):	
Step Name (FR):	
Highest Step Completed:	04
Highest Step Completed Desc:	
Planned Compl Date Step7:	
Planned Compl Date Step8:	

Map Key	Number of Records	Direction/ Distance (m)	Elev/Diff (m)	Site	DB
---------	-------------------	----------------------------	------------------	------	----

Planned Compl Date Step9:

Created:
Modified:
NCSCS Year:
Closed: No
Actual Cubic Metres Rem: 0
Actual Hectares Rem: 0.248
Actual Tons Remediated: 0
Total Asmt Expenditure: \$0.00
Total Remediation Expenditure: \$0.00
Total Care/Maint Expenditur: \$0.00
Total Mntring Expenditure: \$0.00
Ttl Expenditure Reduc Liabil:
FCSAP Asmt Expenditure: \$931.20
FCSAP Remed Expenditure: \$0.00
FCSAP Care/Maint Expenditur: \$0.00
FCSAP Mntring Expenditure: \$0.00

Annual Data

Fiscal Year: 2009-2010
Reporting Organization: NCC
Reporting Organization (EN): National Capital Commission
Reporting Organization (FR): Commission de la Capitale nationale
Class Type:
Class (EN):
Class (FR):
CCME Flag:
CCME NCS Year:
Step Name (EN):
Step Name (FR):
Highest Step Completed: 04
Highest Step Completed Desc:
Planned Compl Date Step7:
Planned Compl Date Step8:
Planned Compl Date Step9:
Created:
Modified:
NCSCS Year:
Closed: No
Actual Cubic Metres Rem: 0
Actual Hectares Rem: 0.248
Actual Tons Remediated: 0
Total Asmt Expenditure: \$0.00
Total Remediation Expenditure: \$0.00
Total Care/Maint Expenditur: \$0.00
Total Mntring Expenditure: \$0.00
Ttl Expenditure Reduc Liabil:
FCSAP Asmt Expenditure: \$1,164.00
FCSAP Remed Expenditure: \$0.00
FCSAP Care/Maint Expenditur: \$0.00
FCSAP Mntring Expenditure: \$0.00

Annual Data

Fiscal Year: 2010-2011
Reporting Organization: NCC
Reporting Organization (EN): National Capital Commission
Reporting Organization (FR): Commission de la Capitale nationale
Class Type:
Class (EN):
Class (FR):
CCME Flag:
CCME NCS Year:

Map Key	Number of Records	Direction/ Distance (m)	Elev/Diff (m)	Site	DB
Step Name (EN):					
Step Name (FR):					
Highest Step Completed:		04			
Highest Step Completed Desc:					
Planned Compl Date Step7:					
Planned Compl Date Step8:					
Planned Compl Date Step9:					
Created:					
Modified:					
NCSCS Year:					
Closed:		No			
Actual Cubic Metres Rem:		0			
Actual Hectares Rem:		0			
Actual Tons Remediated:		0			
Total Asmt Expenditure:		\$0.00			
Total Remediation Expenditure:		\$0.00			
Total Care/Maint Expenditur:		\$0.00			
Total Mntring Expenditure:		\$0.00			
Ttl Expenditure Reduc Liabil:					
FCSAP Asmt Expenditure:		\$0.00			
FCSAP Remed Expenditure:		\$0.00			
FCSAP Care/Maint Expenditur:		\$0.00			
FCSAP Mntring Expenditure:		\$0.00			

39	1 of 1	WSW/169.0	62.2 / -7.14	ON	BORE
Borehole ID:	613241			Inclin FLG:	No
OGF ID:	215514543			SP Status:	Initial Entry
Status:				Surv Elev:	No
Type:	Borehole			Piezometer:	No
Use:				Primary Name:	
Completion Date:				Municipality:	
Static Water Level:				Lot:	
Primary Water Use:				Township:	
Sec. Water Use:				Latitude DD:	45.412677
Total Depth m:	-999			Longitude DD:	-75.712603
Depth Ref:	Ground Surface			UTM Zone:	18
Depth Elev:				Easting:	444241
Drill Method:				Northing:	5029042
Orig Ground Elev m:	61			Location Accuracy:	
Elev Reliabil Note:				Accuracy:	Not Applicable
DEM Ground Elev m:	62.3				
Concession:					
Location D:					
Survey D:					
Comments:					

Borehole Geology Stratum

Geology Stratum ID:	218394289	Mat Consistency:	
Top Depth:	0	Material Moisture:	
Bottom Depth:	.9	Material Texture:	
Material Color:		Non Geo Mat Type:	
Material 1:	Sand	Geologic Formation:	
Material 2:		Geologic Group:	
Material 3:		Geologic Period:	
Material 4:		Depositional Gen:	
Gsc Material Description:			
Stratum Description:	SAND.		
Geology Stratum ID:	218394291	Mat Consistency:	
Top Depth:	1.5	Material Moisture:	
Bottom Depth:	3	Material Texture:	

Map Key	Number of Records	Direction/ Distance (m)	Elev/Diff (m)	Site	DB
Material Color:				Non Geo Mat Type:	
Material 1:	Gravel			Geologic Formation:	
Material 2:	Clay			Geologic Group:	
Material 3:				Geologic Period:	
Material 4:				Depositional Gen:	
Gsc Material Description:					
Stratum Description:	GRAVEL.				
Geology Stratum ID:		218394290		Mat Consistency:	
Top Depth:	.9			Material Moisture:	
Bottom Depth:	1.5			Material Texture:	
Material Color:				Non Geo Mat Type:	
Material 1:	Clay			Geologic Formation:	
Material 2:				Geologic Group:	
Material 3:				Geologic Period:	
Material 4:				Depositional Gen:	
Gsc Material Description:					
Stratum Description:	CLAY.				
Geology Stratum ID:		218394292		Mat Consistency:	Soft
Top Depth:	3			Material Moisture:	
Bottom Depth:				Material Texture:	
Material Color:		Grey		Non Geo Mat Type:	
Material 1:	Sand			Geologic Formation:	
Material 2:	Gravel			Geologic Group:	
Material 3:				Geologic Period:	
Material 4:				Depositional Gen:	
Gsc Material Description:					
Stratum Description:	SAND. W,SOFT. CLAY. SOFT. D. CLAY. GREY,STIFF,FISSURED. 00000 013 00050 018 **Note: Many records provided by the department have a truncated [Stratum Description] field.				
Source					
Source Type:	Data Survey			Source Appl:	Spatial/Tabular
Source Orig:	Geological Survey of Canada			Source Iden:	1
Source Date:	1956-1972			Scale or Res:	Varies
Confidence:	H			Horizontal:	NAD27
Observatio:				Verticalda:	Mean Average Sea Level
Source Name:	Urban Geology Automated Information System (UGAIS)				
Source Details:	File: OTTAWA2.txt RecordID: 057490 NTS_Sheet: 31G05G				
Confiden 1:	Logged by professional. Exact and complete description of material and properties.				
Source List					
Source Identifier:	1			Horizontal Datum:	NAD27
Source Type:	Data Survey			Vertical Datum:	Mean Average Sea Level
Source Date:	1956-1972			Projection Name:	Universal Transverse Mercator
Scale or Resolution:	Varies				
Source Name:	Urban Geology Automated Information System (UGAIS)				
Source Originators:	Geological Survey of Canada				
40	1 of 1	N/177.5	62.9 / -6.39	557 Wellington Street Ottawa ON	EHS
Order No:	20150224063			Nearest Intersection:	
Status:	C			Municipality:	Ottawa
Report Type:	Custom Report			Client Prov/State:	ON
Report Date:	03-MAR-15			Search Radius (km):	.25
Date Received:	24-FEB-15			X:	-75.710353
Previous Site Name:				Y:	45.41485
Lot/Building Size:					
Additional Info Ordered:	City Directory				

Map Key	Number of Records	Direction/ Distance (m)	Elev/Diff (m)	Site	DB
41	1 of 1	WSW/178.7	61.6 / -7.75	ALBERT ST Ottawa ON	WWIS
Well ID:	7241191			Flowing (Y/N):	
Construction Date:				Flow Rate:	
Use 1st:	Monitoring			Data Entry Status:	
Use 2nd:				Data Src:	
Final Well Status:	Abandoned Monitoring and Test Hole			Date Received:	05/11/2015
Water Type:				Selected Flag:	TRUE
Casing Material:				Abandonment Rec:	
Audit No:	Z190195			Contractor:	4875
Tag:				Form Version:	7
Constructn Method:				Owner:	
Elevation (m):				County:	OTTAWA-CARLETON
Elevatn Reliabilty:				Lot:	
Depth to Bedrock:				Concession:	
Well Depth:				Concession Name:	
Overburden/Bedrock:				Easting NAD83:	
Pump Rate:				Northing NAD83:	
Static Water Level:				Zone:	
Clear/Cloudy:				UTM Reliability:	
Municipality:	OTTAWA CITY				
Site Info:					
PDF URL (Map):	https://d2khazk8e83rdv.cloudfront.net/moe_mapping/downloads/2Water/Wells_pdfs/724\7241191.pdf				
<u>Additional Detail(s) (Map)</u>					
Well Completed Date:	02/16/2015				
Year Completed:	2015				
Depth (m):					
Latitude:	45.4128179561086				
Longitude:	-75.7128045461183				
Path:	724\7241191.pdf				
<u>Bore Hole Information</u>					
Bore Hole ID:	1005347632			Elevation:	
DP2BR:				Elevrc:	
Spatial Status:				Zone:	18
Code OB:				East83:	444225.00
Code OB Desc:				North83:	5029058.00
Open Hole:				Org CS:	UTM83
Cluster Kind:				UTMRC:	4
Date Completed:	02/16/2015			UTMRC Desc:	margin of error : 30 m - 100 m
Remarks:				Location Method:	wwr
Loc Method Desc:	on Water Well Record				
Elevrc Desc:					
Location Source Date:					
Improvement Location Source:					
Improvement Location Method:					
Source Revision Comment:					
Supplier Comment:					
<u>Method of Construction & Well Use</u>					
Method Construction ID:	1005613185				
Method Construction Code:					
Method Construction:					
Other Method Construction:					

<i>Map Key</i>	<i>Number of Records</i>	<i>Direction/ Distance (m)</i>	<i>Elev/Diff (m)</i>	<i>Site</i>	<i>DB</i>
<u>Pipe Information</u>					
Pipe ID:			1005613178		
Casing No:			0		
Comment:					
Alt Name:					
<u>Construction Record - Casing</u>					
Casing ID:			1005613182		
Layer:					
Material:					
Open Hole or Material:					
Depth From:					
Depth To:					
Casing Diameter:					
Casing Diameter UOM:			cm		
Casing Depth UOM:			m		
<u>Construction Record - Screen</u>					
Screen ID:			1005613183		
Layer:					
Slot:					
Screen Top Depth:					
Screen End Depth:					
Screen Material:					
Screen Depth UOM:			m		
Screen Diameter UOM:			cm		
Screen Diameter:					
<u>Water Details</u>					
Water ID:			1005613181		
Layer:					
Kind Code:					
Kind:					
Water Found Depth:					
Water Found Depth UOM:			m		
<u>Hole Diameter</u>					
Hole ID:			1005613180		
Diameter:					
Depth From:					
Depth To:					
Hole Depth UOM:			m		
Hole Diameter UOM:			cm		
<u>Links</u>					
Bore Hole ID:	1005347632			Tag No:	
Depth M:				Contractor:	4875
Year Completed:	2015			Latitude:	45.4128179561086
Well Completed Dt:	02/16/2015			Longitude:	-75.7128045461183
Audit No:	Z190195			Y:	45.4128179494407
Path:	724\7241191.pdf			X:	-75.71280438374167

Map Key	Number of Records	Direction/ Distance (m)	Elev/Diff (m)	Site	DB
42	1 of 1	N/179.5	60.0 / -9.31	BOOTH & ALBERT ST. ON	WWIS

Well ID:	7122608	Flowing (Y/N):	
Construction Date:		Flow Rate:	
Use 1st:		Data Entry Status:	
Use 2nd:		Data Src:	
Final Well Status:	0	Date Received:	03/03/2009
Water Type:		Selected Flag:	TRUE
Casing Material:		Abandonment Rec:	
Audit No:	C03906	Contractor:	6894
Tag:	A076161	Form Version:	5
Constructn Method:		Owner:	
Elevation (m):		County:	OTTAWA-CARLETON
Elevatn Reliabilty:		Lot:	
Depth to Bedrock:		Concession:	
Well Depth:		Concession Name:	
Overburden/Bedrock:		Easting NAD83:	
Pump Rate:		Northing NAD83:	
Static Water Level:		Zone:	
Clear/Cloudy:		UTM Reliability:	
Municipality:	OTTAWA CITY		
Site Info:			

PDF URL (Map): https://d2khazk8e83rdv.cloudfront.net/moe_mapping/downloads/2Water/Wells_pdfs/712\7122608.pdf

Additional Detail(s) (Map)

Well Completed Date:	11/19/2008
Year Completed:	2008
Depth (m):	
Latitude:	45.4148693597427
Longitude:	-75.7108528322192
Path:	712\7122608.pdf

PDF URL (Map): https://d2khazk8e83rdv.cloudfront.net/moe_mapping/downloads/2Water/Wells_pdfs/712\7122608.pdf

Additional Detail(s) (Map)

Well Completed Date:	11/19/2008
Year Completed:	2008
Depth (m):	
Latitude:	45.4131360531771
Longitude:	-75.7125750558076
Path:	712\7122608.pdf

Bore Hole Information

Bore Hole ID:	1002799892	Elevation:	
DP2BR:		Elevrc:	
Spatial Status:		Zone:	18
Code OB:		East83:	444243.27
Code OB Desc:		North83:	5029093.18
Open Hole:		Org CS:	MTM09
Cluster Kind:		UTMRC:	3
Date Completed:	11/19/2008	UTMRC Desc:	margin of error : 10 - 30 m
Remarks:		Location Method:	wwr
Loc Method Desc:	on Water Well Record		
Elevrc Desc:			
Location Source Date:			
Improvement Location Source:			
Improvement Location Method:			
Source Revision Comment:			

Map Key	Number of Records	Direction/ Distance (m)	Elev/Diff (m)	Site	DB
Supplier Comment:					
<u>Annular Space/Abandonment Sealing Record</u>					
Plug ID:		1002799896			
Layer:					
Plug From:					
Plug To:					
Plug Depth UOM:					
<u>Annular Space/Abandonment Sealing Record</u>					
Plug ID:		1002799897			
Layer:					
Plug From:					
Plug To:					
Plug Depth UOM:					
<u>Method of Construction & Well Use</u>					
Method Construction ID:		1002799895			
Method Construction Code:					
Method Construction:					
Other Method Construction:		DRILL			
<u>Pipe Information</u>					
Pipe ID:		1002799898			
Casing No:		0			
Comment:					
Alt Name:					
<u>Construction Record - Casing</u>					
Casing ID:		1002799900			
Layer:					
Material:		5			
Open Hole or Material:		PLASTIC			
Depth From:					
Depth To:		7.829999923706055			
Casing Diameter:					
Casing Diameter UOM:					
Casing Depth UOM:		m			
<u>Construction Record - Screen</u>					
Screen ID:		1002799899			
Layer:					
Slot:					
Screen Top Depth:		7.829999923706055			
Screen End Depth:		6.309999942779541			
Screen Material:					
Screen Depth UOM:		m			
Screen Diameter UOM:					
Screen Diameter:					
<u>Results of Well Yield Testing</u>					

Map Key	Number of Records	Direction/ Distance (m)	Elev/Diff (m)	Site	DB
Pumping Test Method Desc:					
Pump Test ID:		1002799901			
Pump Set At:					
Static Level:		4.380000114440918			
Final Level After Pumping:					
Recommended Pump Depth:					
Pumping Rate:					
Flowing Rate:					
Recommended Pump Rate:					
Levels UOM:		m			
Rate UOM:					
Water State After Test Code:					
Water State After Test:					
Pumping Test Method:					
Pumping Duration HR:					
Pumping Duration MIN:					
Flowing:					
<u>Hole Diameter</u>					
Hole ID:		1002799894			
Diameter:		69.9000015258789			
Depth From:					
Depth To:		7.829999923706055			
Hole Depth UOM:		m			
Hole Diameter UOM:		cm			
<u>Bore Hole Information</u>					
Bore Hole ID:	1002799902			Elevation:	
DP2BR:				Elevrc:	
Spatial Status:				Zone:	18
Code OB:				East83:	444379.73
Code OB Desc:				North83:	5029284.55
Open Hole:				Org CS:	MTM09
Cluster Kind:	This is a record from cluster log sheet			UTMRC:	3
Date Completed:	11/19/2008			UTMRC Desc:	margin of error : 10 - 30 m
Remarks:				Location Method:	wwr
Loc Method Desc:	on Water Well Record				
Elevrc Desc:					
Location Source Date:					
Improvement Location Source:					
Improvement Location Method:					
Source Revision Comment:					
Supplier Comment:					
<u>Annular Space/Abandonment Sealing Record</u>					
Plug ID:		1002799906			
Layer:					
Plug From:					
Plug To:					
Plug Depth UOM:					
<u>Annular Space/Abandonment Sealing Record</u>					
Plug ID:		1002799907			
Layer:					
Plug From:					

Map Key	Number of Records	Direction/ Distance (m)	Elev/Diff (m)	Site	DB
Plug To:					
Plug Depth UOM:					
<u>Method of Construction & Well Use</u>					
Method Construction ID:	1002799905				
Method Construction Code:					
Method Construction:					
Other Method Construction:	DRILL				
<u>Pipe Information</u>					
Pipe ID:	1002799908				
Casing No:	0				
Comment:					
Alt Name:					
<u>Construction Record - Casing</u>					
Casing ID:	1002799910				
Layer:					
Material:	5				
Open Hole or Material:	PLASTIC				
Depth From:					
Depth To:	11.050000190734863				
Casing Diameter:					
Casing Diameter UOM:					
Casing Depth UOM:	m				
<u>Construction Record - Screen</u>					
Screen ID:	1002799909				
Layer:					
Slot:					
Screen Top Depth:	11.050000190734863				
Screen End Depth:	9.979999542236328				
Screen Material:					
Screen Depth UOM:	m				
Screen Diameter UOM:					
Screen Diameter:					
<u>Results of Well Yield Testing</u>					
Pumping Test Method Desc:					
Pump Test ID:	1002799911				
Pump Set At:					
Static Level:	4.130000114440918				
Final Level After Pumping:					
Recommended Pump Depth:					
Pumping Rate:					
Flowing Rate:					
Recommended Pump Rate:					
Levels UOM:	m				
Rate UOM:					
Water State After Test Code:					
Water State After Test:					
Pumping Test Method:					
Pumping Duration HR:					
Pumping Duration MIN:					
Flowing:					

Map Key	Number of Records	Direction/ Distance (m)	Elev/Diff (m)	Site	DB
---------	-------------------	----------------------------	------------------	------	----

Hole Diameter

Hole ID: 1002799904
 Diameter: 69.9000015258789
 Depth From:
 Depth To: 11.050000190734863
 Hole Depth UOM: m
 Hole Diameter UOM: cm

Links

Bore Hole ID: 1002799892
 Depth M:
 Year Completed: 2008
 Well Completed Dt: 11/19/2008
 Audit No: C03906
 Path: 712\7122608.pdf

Tag No: A076161
 Contractor: 6894
 Latitude: 45.4131360531771
 Longitude: -75.7125750558076
 Y: 45.41313604600281
 X: -75.71257489388006

Links

Bore Hole ID: 1002799902
 Depth M:
 Year Completed: 2008
 Well Completed Dt: 11/19/2008
 Audit No: C03906
 Path: 712\7122608.pdf

Tag No: A076161
 Contractor: 6894
 Latitude: 45.4148693597427
 Longitude: -75.7108528322192
 Y: 45.41486935311285
 X: -75.7108526702922

43	1 of 1	NNE/182.1	64.6 / -4.71	557 WELLINGTON ST OTTAWA ON	WWIS
--------------------	--------	-----------	--------------	--------------------------------	------

Well ID: 7238458
 Construction Date:
 Use 1st: Monitoring and Test Hole
 Use 2nd: 0
 Final Well Status: Monitoring and Test Hole
 Water Type:
 Casing Material:
 Audit No: Z201401
 Tag: A175629
 Constructn Method:
 Elevation (m):
 Elevatn Reliability:
 Depth to Bedrock:
 Well Depth:
 Overburden/Bedrock:
 Pump Rate:
 Static Water Level:
 Clear/Cloudy:
 Municipality: NEPEAN TOWNSHIP
 Site Info:

Flowing (Y/N):
 Flow Rate:
 Data Entry Status:
 Data Src:
 Date Received: 03/23/2015
 Selected Flag: TRUE
 Abandonment Rec:
 Contractor: 7241
 Form Version: 7
 Owner:
 County: OTTAWA-CARLETON
 Lot:
 Concession:
 Concession Name:
 Easting NAD83:
 Northing NAD83:
 Zone:
 UTM Reliability:

PDF URL (Map):

Additional Detail(s) (Map)

Well Completed Date: 03/01/2015
 Year Completed: 2015
 Depth (m): 7.01
 Latitude: 45.4148688031255
 Longitude: -75.7101464485567
 Path:

Map Key	Number of Records	Direction/ Distance (m)	Elev/Diff (m)	Site	DB
<u>Bore Hole Information</u>					
Bore Hole ID:	1005313984			Elevation:	
DP2BR:				Elevrc:	
Spatial Status:				Zone:	18
Code OB:				East83:	444435.00
Code OB Desc:				North83:	5029284.00
Open Hole:				Org CS:	UTM83
Cluster Kind:				UTMRC:	4
Date Completed:	03/01/2015			UTMRC Desc:	margin of error : 30 m - 100 m
Remarks:				Location Method:	wwr
Loc Method Desc:		on Water Well Record			
Elevrc Desc:					
Location Source Date:					
Improvement Location Source:					
Improvement Location Method:					
Source Revision Comment:					
Supplier Comment:					
<u>Overburden and Bedrock</u>					
<u>Materials Interval</u>					
Formation ID:	1005563067				
Layer:	2				
Color:	2				
General Color:	GREY				
Mat1:	06				
Most Common Material:	SILT				
Mat2:	08				
Mat2 Desc:	FINE SAND				
Mat3:	73				
Mat3 Desc:	HARD				
Formation Top Depth:	5.789999961853027				
Formation End Depth:	7.010000228881836				
Formation End Depth UOM:	m				
<u>Overburden and Bedrock</u>					
<u>Materials Interval</u>					
Formation ID:	1005563066				
Layer:	1				
Color:	6				
General Color:	BROWN				
Mat1:	28				
Most Common Material:	SAND				
Mat2:	06				
Mat2 Desc:	SILT				
Mat3:	73				
Mat3 Desc:	HARD				
Formation Top Depth:	0.0				
Formation End Depth:	5.789999961853027				
Formation End Depth UOM:	m				
<u>Annular Space/Abandonment</u>					
<u>Sealing Record</u>					
Plug ID:	1005563076				
Layer:	2				
Plug From:	0.3100000023841858				
Plug To:	3.6600000858306885				
Plug Depth UOM:	m				

<i>Map Key</i>	<i>Number of Records</i>	<i>Direction/ Distance (m)</i>	<i>Elev/Diff (m)</i>	<i>Site</i>	<i>DB</i>
<u>Annular Space/Abandonment Sealing Record</u>					
Plug ID:		1005563075			
Layer:		1			
Plug From:		0.0			
Plug To:		0.3100000023841858			
Plug Depth UOM:		m			
<u>Annular Space/Abandonment Sealing Record</u>					
Plug ID:		1005563077			
Layer:		3			
Plug From:		3.6600000858306885			
Plug To:		7.010000228881836			
Plug Depth UOM:		m			
<u>Method of Construction & Well Use</u>					
Method Construction ID:		1005563074			
Method Construction Code:		5			
Method Construction:		Air Percussion			
Other Method Construction:					
<u>Pipe Information</u>					
Pipe ID:		1005563065			
Casing No:		0			
Comment:					
Alt Name:					
<u>Construction Record - Casing</u>					
Casing ID:		1005563070			
Layer:		1			
Material:		5			
Open Hole or Material:		PLASTIC			
Depth From:		0.0			
Depth To:		3.9600000381469727			
Casing Diameter:		5.19999809265137			
Casing Diameter UOM:		cm			
Casing Depth UOM:		m			
<u>Construction Record - Screen</u>					
Screen ID:		1005563071			
Layer:		1			
Slot:		10			
Screen Top Depth:		3.9600000381469727			
Screen End Depth:		7.010000228881836			
Screen Material:		5			
Screen Depth UOM:		m			
Screen Diameter UOM:		cm			
Screen Diameter:		6.03000020980835			
<u>Water Details</u>					
Water ID:		1005563069			
Layer:					

Map Key	Number of Records	Direction/ Distance (m)	Elev/Diff (m)	Site	DB
Kind Code:					
Kind:					
Water Found Depth:					
Water Found Depth UOM: m					
Hole Diameter					
Hole ID: 1005563068					
Diameter: 11.430000305175781					
Depth From: 0.0					
Depth To: 7.010000228881836					
Hole Depth UOM: m					
Hole Diameter UOM: cm					
Links					
Bore Hole ID: 1005313984		Tag No: A175629			
Depth M: 7.01		Contractor: 7241			
Year Completed: 2015		Latitude: 45.4148688031255			
Well Completed Dt: 03/01/2015		Longitude: -75.7101464485567			
Audit No: Z201401		Y: 45.41486879627336			
Path: 723\7238458.pdf		X: -75.71014628748928			

44	1 of 3	WSW/182.4	63.0 / -6.31	ON	BORE
Borehole ID: 613235		Inclin FLG: No			
OGF ID: 215514537		SP Status: Initial Entry			
Status:		Surv Elev: No			
Type: Borehole		Piezometer: No			
Use:		Primary Name:			
Completion Date:		Municipality:			
Static Water Level: 9.1		Lot:			
Primary Water Use:		Township:			
Sec. Water Use:		Latitude DD: 45.412407			
Total Depth m: -999		Longitude DD: -75.712599			
Depth Ref: Ground Surface		UTM Zone: 18			
Depth Elev:		Easting: 444241			
Drill Method:		Northing: 5029012			
Orig Ground Elev m: 67.1		Location Accuracy:			
Elev Reliabil Note:		Accuracy: Not Applicable			
DEM Ground Elev m: 62.1					
Concession:					
Location D:					
Survey D:					
Comments:					
Borehole Geology Stratum					
Geology Stratum ID: 218394267		Mat Consistency: Compact			
Top Depth: 7.3		Material Moisture:			
Bottom Depth: 8.5		Material Texture:			
Material Color:		Non Geo Mat Type:			
Material 1: Sand		Geologic Formation:			
Material 2:		Geologic Group:			
Material 3:		Geologic Period:			
Material 4:		Depositional Gen:			
Gsc Material Description:					
Stratum Description: SAND. COMPACT.					
Geology Stratum ID: 218394266		Mat Consistency: Firm			
Top Depth: 0		Material Moisture:			

Map Key	Number of Records	Direction/ Distance (m)	Elev/Diff (m)	Site	DB
Bottom Depth: Material Color: Material 1: Material 2: Material 3: Material 4: Gsc Material Description: Stratum Description:	7.3 Gravel Clay			Material Texture: Non Geo Mat Type: Geologic Formation: Geologic Group: Geologic Period: Depositional Gen:	
Geology Stratum ID: Top Depth: Bottom Depth: Material Color: Material 1: Material 2: Material 3: Material 4: Gsc Material Description: Stratum Description:	218394268 8.5 Grey Sand Gravel			Mat Consistency: Material Moisture: Material Texture: Non Geo Mat Type: Geologic Formation: Geologic Group: Geologic Period: Depositional Gen:	Compact
		GRAVEL. FIRM.			
				SAND, GRAVEL. COMPACT. CLAY. WATER STABLE AT 190.0 FEET. CLAY. GREY. TILL. BEDROCK.	
Source					
Source Type: Source Orig: Source Date: Confidence: Observatio: Source Name: Source Details: Confiden 1:	Data Survey Geological Survey of Canada 1956-1972 H			Source Appl: Source Iden: Scale or Res: Horizontal: Verticalda:	Spatial/Tabular 1 Varies NAD27 Mean Average Sea Level
		Urban Geology Automated Information System (UGAIS) File: OTTAWA2.txt RecordID: 057430 NTS_Sheet: 31G05G Logged by professional. Exact and complete description of material and properties.			
Source List					
Source Identifier: Source Type: Source Date: Scale or Resolution: Source Name: Source Originators:	1 Data Survey 1956-1972 Varies			Horizontal Datum: Vertical Datum: Projection Name:	NAD27 Mean Average Sea Level Universal Transverse Mercator
		Urban Geology Automated Information System (UGAIS) Geological Survey of Canada			
44	2 of 3	WSW/182.4	63.0 / -6.31	Mossop Veterinary Professional Corporation Mobile Veterinary Services of Ottawa 170 Booth St. Unit #1 Ottawa ON K1R 7W1	GEN
Generator No: SIC Code: SIC Description: Approval Years: PO Box No: Country: Status: Co Admin: Choice of Contact: Phone No Admin: Contaminated Facility: MHSW Facility:	ON3794865 As of Nov 2021 Canada Registered				
Detail(s)					
Waste Class: Waste Class Name:	261 A Pharmaceuticals				

Map Key	Number of Records	Direction/ Distance (m)	Elev/Diff (m)	Site	DB
Waste Class:		312 P			
Waste Class Name:		Pathological wastes			
44	3 of 3	WSW/182.4	63.0 / -6.31	Mossop Veterinary Professional Corporation Mobile Veterinary Services of Ottawa 170 Booth St. Unit #1 Ottawa ON K1R 7W1	GEN
Generator No:		ON3794865			
SIC Code:					
SIC Description:					
Approval Years:		As of Oct 2022			
PO Box No:					
Country:		Canada			
Status:		Registered			
Co Admin:					
Choice of Contact:					
Phone No Admin:					
Contaminated Facility:					
MHSW Facility:					
<u>Detail(s)</u>					
Waste Class:		312 P			
Waste Class Name:		PATHOLOGICAL WASTES			
Waste Class:		261 A			
Waste Class Name:		PHARMACEUTICALS			
45	1 of 1	WNW/183.1	59.6 / -9.72	LeBreton Flats Ottawa ON	FCS
SGC:		3506008			
Site ID:		00000010			
Departmental ID:		96135			
Depart Code:		NCC			
Class Type:		2			
Class:		Medium Priority for Action			
Site Name:		LeBreton Flats			
Site Name (FR):		des plaines LeBreton			
Site Status:		Active			
Site Status Desc:		Detailed testing completed. Remedial action plan under development.			
Site Status (FR):		Active			
Description (FR):		Analyse détaillée terminée. Élaboration du plan d'assainissement en cours.			
Involv Code:					
Census Division:		Ottawa			
Municipality:		Ottawa			
Census Sub Class:		1			
Latitude:		45.413880			
Longitude:		-75.712780			
Location:					
Protected Data:		0			
FED:		075			
Fed Electoral District:		Ottawa Centre			
Fed Electoral District (FR):		Ottawa-Centre			
Metro:					
Nearest Pop. Area:					
Highest Step Cmpltd:		6			
Site Deleted Flag:					
Created:		2006-02-06T13:54:00			
Modified:		2022-06-09T09:58:26.963			

Map Key	Number of Records	Direction/ Distance (m)	Elev/Diff (m)	Site	DB
Property No.:		02712			
Est m³ Contmnted:					
Est Ha Contmnted:		0.327			
Est Tons Contamin:					
Est Population at 1 Km:		14,642			
Est Population at 5 Km:		227,595			
Est Population at 10 Km:		651,270			
Est Population at 25 Km:		1,223,318			
Est Population at 50 Km:		1,438,535			
Reporting Org:		National Capital Commission			
Reporting Org (FR):		Commission de la Capitale nationale			
Reason for Involv:		Federal Real Property			
Reason for Involv (FR):		Biens immobiliers fédéraux			
Liabile Third Party:					
Class (FR):		Priorité d'intervention moyenne			
Action Plan:		Phase III ESA and PQRA study is currently under review by Health Canada and Environment Canada.			
Action Plan (FR):		Les études préliminaires quantitatives de risque et de Phase III sont actuellement revues par Santé et Environnement Canada.			
Site Mgmt Strategy:		Additional assessment, Continuous Monitoring			
Minimap URL:		http://www.tbs-sct.gc.ca/fcsi-rscf/minimap.aspx?fsi=00000010			
Additional Info:					
Additional Info (FR):					
<u>Management</u>					
Management Code:		5			
Management Type (EN):		Additional assessment			
Management Type (FR):		Évaluation complémentaire			
Management Code:		3			
Management Type (EN):		Continuous Monitoring			
Management Type (FR):		Surveillance constante			
<u>Contamination</u>					
Contaminant:		PHCs (petroleum hydrocarbons)			
Contamination (FR):		HCP (hydrocarbures pétroliers)			
Medium Code:		5			
Medium:		Soil			
Medium (FR):		Sol			
Contaminant:		PAHs (polycyclic aromatic hydrocarbon)			
Contamination (FR):		HAP (hydrocarbures aromatiques polycycliques)			
Medium Code:		2			
Medium:		Groundwater			
Medium (FR):		Eau souterraine			
Contaminant:		PAHs (polycyclic aromatic hydrocarbon)			
Contamination (FR):		HAP (hydrocarbures aromatiques polycycliques)			
Medium Code:		5			
Medium:		Soil			
Medium (FR):		Sol			
Contaminant:		Metal, metalloid, and organometallic			
Contamination (FR):		Métaux, métalloïdes, et organométalliques			
Medium Code:		2			
Medium:		Groundwater			
Medium (FR):		Eau souterraine			
Contaminant:		Metal, metalloid, and organometallic			
Contamination (FR):		Métaux, métalloïdes, et organométalliques			
Medium Code:		5			
Medium:		Soil			
Medium (FR):		Sol			

<i>Map Key</i>	<i>Number of Records</i>	<i>Direction/ Distance (m)</i>	<i>Elev/Diff (m)</i>	<i>Site</i>	<i>DB</i>
----------------	--------------------------	--------------------------------	----------------------	-------------	-----------

Annual Data

Fiscal Year: 2013-2014
Reporting Organization: NCC
Reporting Organization (EN): National Capital Commission
Reporting Organization (FR): Commission de la Capitale nationale
Class Type:
Class (EN):
Class (FR):
CCME Flag:
CCME NCS Year:
Step Name (EN):
Step Name (FR):
Highest Step Completed: 06
Highest Step Completed Desc:
Planned Compl Date Step7:
Planned Compl Date Step8:
Planned Compl Date Step9:
Created:
Modified:
NCSCS Year:
Closed: No
Actual Cubic Metres Rem: 0
Actual Hectares Rem: 0
Actual Tons Remediated: 0
Total Asmt Expenditure: \$0.00
Total Remediation Expenditure: \$0.00
Total Care/Maint Expenditur: \$0.00
Total Mntring Expenditure: \$0.00
Ttl Expenditure Reduc Liabil:
FCSAP Asmt Expenditure: \$0.00
FCSAP Remed Expenditure: \$0.00
FCSAP Care/Maint Expenditur: \$0.00
FCSAP Mntring Expenditure: \$0.00

Annual Data

Fiscal Year: 2014-2015
Reporting Organization: NCC
Reporting Organization (EN): National Capital Commission
Reporting Organization (FR): Commission de la Capitale nationale
Class Type:
Class (EN):
Class (FR):
CCME Flag:
CCME NCS Year:
Step Name (EN):
Step Name (FR):
Highest Step Completed: 06
Highest Step Completed Desc:
Planned Compl Date Step7:
Planned Compl Date Step8:
Planned Compl Date Step9:
Created:
Modified:
NCSCS Year:
Closed: No
Actual Cubic Metres Rem: 0
Actual Hectares Rem: 0
Actual Tons Remediated: 0
Total Asmt Expenditure: \$0.00
Total Remediation Expenditure: \$0.00
Total Care/Maint Expenditur: \$0.00

Map Key	Number of Records	Direction/ Distance (m)	Elev/Diff (m)	Site	DB
Total Mntring Expenditure:		\$0.00			
Ttl Expenditure Reduc Liabil:					
FCSAP Asmt Expenditure:		\$0.00			
FCSAP Remed Expenditure:		\$0.00			
FCSAP Care/Maint Expenditur:		\$0.00			
FCSAP Mntring Expenditure:		\$0.00			

Annual Data

Fiscal Year: 2012-2013
Reporting Organization: NCC
Reporting Organization (EN): National Capital Commission
Reporting Organization (FR): Commission de la Capitale nationale
Class Type:
Class (EN):
Class (FR):
CCME Flag:
CCME NCS Year:
Step Name (EN):
Step Name (FR):
Highest Step Completed: 06
Highest Step Completed Desc:
Planned Compl Date Step7:
Planned Compl Date Step8:
Planned Compl Date Step9:
Created:
Modified:
NCSCS Year:
Closed: No
Actual Cubic Metres Rem: 0
Actual Hectares Rem: 0
Actual Tons Remediated: 0
Total Asmt Expenditure: \$0.00
Total Remediation Expenditure: \$0.00
Total Care/Maint Expenditur: \$0.00
Total Mntring Expenditure: \$0.00
Ttl Expenditure Reduc Liabil:
FCSAP Asmt Expenditure: \$732.80
FCSAP Remed Expenditure: \$0.00
FCSAP Care/Maint Expenditur: \$0.00
FCSAP Mntring Expenditure: \$0.00

Annual Data

Fiscal Year: 2016-2017
Reporting Organization: NCC
Reporting Organization (EN): National Capital Commission
Reporting Organization (FR): Commission de la Capitale nationale
Class Type:
Class (EN):
Class (FR):
CCME Flag:
CCME NCS Year:
Step Name (EN):
Step Name (FR):
Highest Step Completed: 06
Highest Step Completed Desc:
Planned Compl Date Step7:
Planned Compl Date Step8:
Planned Compl Date Step9:
Created:
Modified:
NCSCS Year:
Closed: No

Map Key	Number of Records	Direction/ Distance (m)	Elev/Diff (m)	Site	DB
Actual Cubic Metres Rem:	0				
Actual Hectares Rem:	0				
Actual Tons Remediated:	0				
Total Asmt Expenditure:	\$0.00				
Total Remediation Expenditure:	\$0.00				
Total Care/Maint Expenditur:	\$0.00				
Total Mntring Expenditure:	\$0.00				
Ttl Expenditure Reduc Liabil:					
FCSAP Asmt Expenditure:	\$0.00				
FCSAP Remed Expenditure:	\$0.00				
FCSAP Care/Maint Expenditur:	\$0.00				
FCSAP Mntring Expenditure:	\$0.00				

Annual Data

Fiscal Year: 2015-2016
Reporting Organization: NCC
Reporting Organization (EN): National Capital Commission
Reporting Organization (FR): Commission de la Capitale nationale
Class Type:
Class (EN):
Class (FR):
CCME Flag:
CCME NCS Year:
Step Name (EN):
Step Name (FR):
Highest Step Completed: 06
Highest Step Completed Desc:
Planned Compl Date Step7:
Planned Compl Date Step8:
Planned Compl Date Step9:
Created:
Modified:
NCSCS Year:
Closed: No
Actual Cubic Metres Rem: 0
Actual Hectares Rem: 0
Actual Tons Remediated: 0
Total Asmt Expenditure: \$0.00
Total Remediation Expenditure: \$0.00
Total Care/Maint Expenditur: \$0.00
Total Mntring Expenditure: \$0.00
Ttl Expenditure Reduc Liabil:
FCSAP Asmt Expenditure: \$0.00
FCSAP Remed Expenditure: \$0.00
FCSAP Care/Maint Expenditur: \$0.00
FCSAP Mntring Expenditure: \$0.00

Annual Data

Fiscal Year: 2019-2020
Reporting Organization: NCC
Reporting Organization (EN): National Capital Commission
Reporting Organization (FR): Commission de la Capitale nationale
Class Type:
Class (EN):
Class (FR):
CCME Flag:
CCME NCS Year:
Step Name (EN):
Step Name (FR):
Highest Step Completed: 06
Highest Step Completed Desc:
Planned Compl Date Step7:

Map Key	Number of Records	Direction/ Distance (m)	Elev/Diff (m)	Site	DB
---------	-------------------	----------------------------	------------------	------	----

Planned Compl Date Step8:
Planned Compl Date Step9:
Created:
Modified:
NCSCS Year:
Closed: No
Actual Cubic Metres Rem: 0
Actual Hectares Rem: 0
Actual Tons Remediated: 0
Total Asmt Expenditure: \$0.00
Total Remediation Expenditure: \$0.00
Total Care/Maint Expenditur: \$0.00
Total Mntring Expenditure: \$0.00
Ttl Expenditure Reduc Liabil:
FCSAP Asmt Expenditure: \$0.00
FCSAP Remed Expenditure: \$0.00
FCSAP Care/Maint Expenditur: \$0.00
FCSAP Mntring Expenditure: \$0.00

Annual Data

Fiscal Year: 2017-2018
Reporting Organization: NCC
Reporting Organization (EN): National Capital Commission
Reporting Organization (FR): Commission de la Capitale nationale
Class Type:
Class (EN):
Class (FR):
CCME Flag:
CCME NCS Year:
Step Name (EN):
Step Name (FR):
Highest Step Completed: 06
Highest Step Completed Desc:
Planned Compl Date Step7:
Planned Compl Date Step8:
Planned Compl Date Step9:
Created:
Modified:
NCSCS Year:
Closed: No
Actual Cubic Metres Rem: 0
Actual Hectares Rem: 0
Actual Tons Remediated: 0
Total Asmt Expenditure: \$0.00
Total Remediation Expenditure: \$0.00
Total Care/Maint Expenditur: \$0.00
Total Mntring Expenditure: \$0.00
Ttl Expenditure Reduc Liabil:
FCSAP Asmt Expenditure: \$0.00
FCSAP Remed Expenditure: \$0.00
FCSAP Care/Maint Expenditur: \$0.00
FCSAP Mntring Expenditure: \$0.00

Annual Data

Fiscal Year: 2018-2019
Reporting Organization: NCC
Reporting Organization (EN): National Capital Commission
Reporting Organization (FR): Commission de la Capitale nationale
Class Type:
Class (EN):
Class (FR):
CCME Flag:

Map Key	Number of Records	Direction/ Distance (m)	Elev/Diff (m)	Site	DB
CCME NCS Year:					
Step Name (EN):					
Step Name (FR):					
Highest Step Completed: 06					
Highest Step Completed Desc:					
Planned Compl Date Step7:					
Planned Compl Date Step8:					
Planned Compl Date Step9:					
Created:					
Modified:					
NCSCS Year:					
Closed: No					
Actual Cubic Metres Rem: 0					
Actual Hectares Rem: 0					
Actual Tons Remediated: 0					
Total Asmt Expenditure: \$0.00					
Total Remediation Expenditure: \$0.00					
Total Care/Maint Expenditur: \$0.00					
Total Mntring Expenditure: \$0.00					
Ttl Expenditure Reduc Liabil:					
FCSAP Asmt Expenditure: \$0.00					
FCSAP Remed Expenditure: \$0.00					
FCSAP Care/Maint Expenditur: \$0.00					
FCSAP Mntring Expenditure: \$0.00					
 <u>Annual Data</u>					
Fiscal Year: 2021-2022					
Reporting Organization: NCC					
Reporting Organization (EN): National Capital Commission					
Reporting Organization (FR): Commission de la Capitale nationale					
Class Type:					
Class (EN):					
Class (FR):					
CCME Flag:					
CCME NCS Year:					
Step Name (EN):					
Step Name (FR):					
Highest Step Completed: 06					
Highest Step Completed Desc:					
Planned Compl Date Step7:					
Planned Compl Date Step8:					
Planned Compl Date Step9:					
Created:					
Modified:					
NCSCS Year:					
Closed: No					
Actual Cubic Metres Rem: 0					
Actual Hectares Rem: 0					
Actual Tons Remediated: 0					
Total Asmt Expenditure: \$0.00					
Total Remediation Expenditure: \$0.00					
Total Care/Maint Expenditur: \$0.00					
Total Mntring Expenditure: \$0.00					
Ttl Expenditure Reduc Liabil:					
FCSAP Asmt Expenditure: \$0.00					
FCSAP Remed Expenditure: \$0.00					
FCSAP Care/Maint Expenditur: \$0.00					
FCSAP Mntring Expenditure: \$0.00					
 <u>Annual Data</u>					
Fiscal Year: 2020-2021					
Reporting Organization: NCC					

<i>Map Key</i>	<i>Number of Records</i>	<i>Direction/ Distance (m)</i>	<i>Elev/Diff (m)</i>	<i>Site</i>	<i>DB</i>
Reporting Organization (EN):				National Capital Commission	
Reporting Organization (FR):				Commission de la Capitale nationale	
Class Type:					
Class (EN):					
Class (FR):					
CCME Flag:					
CCME NCS Year:					
Step Name (EN):					
Step Name (FR):					
Highest Step Completed:		06			
Highest Step Completed Desc:					
Planned Compl Date Step7:					
Planned Compl Date Step8:					
Planned Compl Date Step9:					
Created:					
Modified:					
NCSCS Year:					
Closed:		No			
Actual Cubic Metres Rem:		0			
Actual Hectares Rem:		0			
Actual Tons Remediated:		0			
Total Asmt Expenditure:		\$0.00			
Total Remediation Expenditure:		\$0.00			
Total Care/Maint Expenditur:		\$0.00			
Total Mntring Expenditure:		\$0.00			
Ttl Expenditure Reduc Liabil:					
FCSAP Asmt Expenditure:		\$0.00			
FCSAP Remed Expenditure:		\$0.00			
FCSAP Care/Maint Expenditur:		\$0.00			
FCSAP Mntring Expenditure:		\$0.00			

Annual Data

Fiscal Year:		2006-2007			
Reporting Organization:		NCC			
Reporting Organization (EN):		National Capital Commission			
Reporting Organization (FR):		Commission de la Capitale nationale			
Class Type:					
Class (EN):					
Class (FR):					
CCME Flag:					
CCME NCS Year:					
Step Name (EN):					
Step Name (FR):					
Highest Step Completed:		04			
Highest Step Completed Desc:					
Planned Compl Date Step7:					
Planned Compl Date Step8:					
Planned Compl Date Step9:					
Created:					
Modified:					
NCSCS Year:					
Closed:		No			
Actual Cubic Metres Rem:		0			
Actual Hectares Rem:		0			
Actual Tons Remediated:		0			
Total Asmt Expenditure:		\$0.00			
Total Remediation Expenditure:		\$0.00			
Total Care/Maint Expenditur:		\$0.00			
Total Mntring Expenditure:		\$0.00			
Ttl Expenditure Reduc Liabil:					
FCSAP Asmt Expenditure:		\$4,473.60			
FCSAP Remed Expenditure:		\$0.00			
FCSAP Care/Maint Expenditur:		\$0.00			
FCSAP Mntring Expenditure:		\$0.00			

Map Key	Number of Records	Direction/ Distance (m)	Elev/Diff (m)	Site	DB
---------	-------------------	----------------------------	------------------	------	----

Annual Data

Fiscal Year: 2005-2006
Reporting Organization: NCC
Reporting Organization (EN): National Capital Commission
Reporting Organization (FR): Commission de la Capitale nationale
Class Type:
Class (EN):
Class (FR):
CCME Flag:
CCME NCS Year:
Step Name (EN):
Step Name (FR):
Highest Step Completed: 01
Highest Step Completed Desc:
Planned Compl Date Step7:
Planned Compl Date Step8:
Planned Compl Date Step9:
Created:
Modified:
NCSCS Year:
Closed: No
Actual Cubic Metres Rem: 0
Actual Hectares Rem: 0
Actual Tons Remediated: 0
Total Asmt Expenditure: \$0.00
Total Remediation Expenditure: \$0.00
Total Care/Maint Expenditur: \$0.00
Total Mntring Expenditure: \$0.00
Ttl Expenditure Reduc Liabil:
FCSAP Asmt Expenditure: \$0.00
FCSAP Remed Expenditure: \$0.00
FCSAP Care/Maint Expenditur: \$0.00
FCSAP Mntring Expenditure: \$0.00

Annual Data

Fiscal Year: 2008-2009
Reporting Organization: NCC
Reporting Organization (EN): National Capital Commission
Reporting Organization (FR): Commission de la Capitale nationale
Class Type:
Class (EN):
Class (FR):
CCME Flag:
CCME NCS Year:
Step Name (EN):
Step Name (FR):
Highest Step Completed: 04
Highest Step Completed Desc:
Planned Compl Date Step7:
Planned Compl Date Step8:
Planned Compl Date Step9:
Created:
Modified:
NCSCS Year:
Closed: No
Actual Cubic Metres Rem: 0
Actual Hectares Rem: 0
Actual Tons Remediated: 0
Total Asmt Expenditure: \$1,421.70
Total Remediation Expenditure: \$1,421.70
Total Care/Maint Expenditur: \$0.00

Map Key	Number of Records	Direction/ Distance (m)	Elev/Diff (m)	Site	DB
Total Mntring Expenditure:		\$0.00			
Ttl Expenditure Reduc Liabil:					
FCSAP Asmt Expenditure:		\$0.00			
FCSAP Remed Expenditure:		\$1,137.36			
FCSAP Care/Maint Expenditur:		\$0.00			
FCSAP Mntring Expenditure:		\$0.00			

Annual Data

Fiscal Year: 2007-2008
Reporting Organization: NCC
Reporting Organization (EN): National Capital Commission
Reporting Organization (FR): Commission de la Capitale nationale
Class Type:
Class (EN):
Class (FR):
CCME Flag:
CCME NCS Year:
Step Name (EN):
Step Name (FR):
Highest Step Completed: 04
Highest Step Completed Desc:
Planned Compl Date Step7:
Planned Compl Date Step8:
Planned Compl Date Step9:
Created:
Modified:
NCSCS Year:
Closed: No
Actual Cubic Metres Rem: 0
Actual Hectares Rem: 0.327
Actual Tons Remediated: 0
Total Asmt Expenditure: \$0.00
Total Remediation Expenditure: \$0.00
Total Care/Maint Expenditur: \$0.00
Total Mntring Expenditure: \$0.00
Ttl Expenditure Reduc Liabil:
FCSAP Asmt Expenditure: \$1,799.20
FCSAP Remed Expenditure: \$0.00
FCSAP Care/Maint Expenditur: \$0.00
FCSAP Mntring Expenditure: \$0.00

Annual Data

Fiscal Year: 2010-2011
Reporting Organization: NCC
Reporting Organization (EN): National Capital Commission
Reporting Organization (FR): Commission de la Capitale nationale
Class Type:
Class (EN):
Class (FR):
CCME Flag:
CCME NCS Year:
Step Name (EN):
Step Name (FR):
Highest Step Completed: 04
Highest Step Completed Desc:
Planned Compl Date Step7:
Planned Compl Date Step8:
Planned Compl Date Step9:
Created:
Modified:
NCSCS Year:
Closed: No

Map Key	Number of Records	Direction/ Distance (m)	Elev/Diff (m)	Site	DB
Actual Cubic Metres Rem:		0			
Actual Hectares Rem:		0			
Actual Tons Remediated:		0			
Total Asmt Expenditure:		\$0.00			
Total Remediation Expenditure:		\$0.00			
Total Care/Maint Expenditur:		\$0.00			
Total Mntring Expenditure:		\$0.00			
Ttl Expenditure Reduc Liabil:					
FCSAP Asmt Expenditure:		\$0.00			
FCSAP Remed Expenditure:		\$0.00			
FCSAP Care/Maint Expenditur:		\$0.00			
FCSAP Mntring Expenditure:		\$0.00			

Annual Data

Fiscal Year: 2011-2012
Reporting Organization: NCC
Reporting Organization (EN): National Capital Commission
Reporting Organization (FR): Commission de la Capitale nationale
Class Type:
Class (EN):
Class (FR):
CCME Flag:
CCME NCS Year:
Step Name (EN):
Step Name (FR):
Highest Step Completed: 06
Highest Step Completed Desc:
Planned Compl Date Step7:
Planned Compl Date Step8:
Planned Compl Date Step9:
Created:
Modified:
NCSCS Year:
Closed: No
Actual Cubic Metres Rem: 0
Actual Hectares Rem: 0
Actual Tons Remediated: 0
Total Asmt Expenditure: \$0.00
Total Remediation Expenditure: \$0.00
Total Care/Maint Expenditur: \$0.00
Total Mntring Expenditure: \$0.00
Ttl Expenditure Reduc Liabil:
FCSAP Asmt Expenditure: \$14,045.60
FCSAP Remed Expenditure: \$0.00
FCSAP Care/Maint Expenditur: \$0.00
FCSAP Mntring Expenditure: \$0.00

Annual Data

Fiscal Year: 2009-2010
Reporting Organization: NCC
Reporting Organization (EN): National Capital Commission
Reporting Organization (FR): Commission de la Capitale nationale
Class Type:
Class (EN):
Class (FR):
CCME Flag:
CCME NCS Year:
Step Name (EN):
Step Name (FR):
Highest Step Completed: 04
Highest Step Completed Desc:
Planned Compl Date Step7:

Map Key	Number of Records	Direction/ Distance (m)	Elev/Diff (m)	Site	DB
Planned Compl Date Step8: Planned Compl Date Step9: Created: Modified: NCSCS Year: Closed: No Actual Cubic Metres Rem: 0 Actual Hectares Rem: 0 Actual Tons Remediated: 0 Total Asmt Expenditure: \$0.00 Total Remediation Expenditure: \$0.00 Total Care/Maint Expenditur: \$0.00 Total Mntring Expenditure: \$0.00 Ttl Expenditure Reduc Liabil: FCSAP Asmt Expenditure: \$1,101.00 FCSAP Remed Expenditure: \$0.00 FCSAP Care/Maint Expenditur: \$0.00 FCSAP Mntring Expenditure: \$0.00					

46	1 of 7	NNE/186.7	64.6 / -4.71	557 WELLINGTON ST. Ottawa ON	WWIS
--------------------	--------	-----------	--------------	---------------------------------	------

Well ID: 7127364	Flowing (Y/N):
Construction Date:	Flow Rate:
Use 1st: Monitoring	Data Entry Status:
Use 2nd:	Data Src:
Final Well Status: Test Hole	Date Received: 11/16/2007
Water Type:	Selected Flag: TRUE
Casing Material:	Abandonment Rec:
Audit No: M00539	Contractor: 1844
Tag: A058377	Form Version: 5
Constructn Method:	Owner:
Elevation (m):	County: OTTAWA-CARLETON
Elevatn Reliabilty:	Lot:
Depth to Bedrock:	Concession:
Well Depth:	Concession Name:
Overburden/Bedrock:	Easting NAD83:
Pump Rate:	Northing NAD83:
Static Water Level:	Zone:
Clear/Cloudy:	UTM Reliability:
Municipality: OTTAWA CITY	
Site Info:	

PDF URL (Map):

Additional Detail(s) (Map)

Well Completed Date: 08/09/2007
Year Completed: 2007
Depth (m):
Latitude: 45.4177378483946
Longitude: -75.7119717692002
Path:

PDF URL (Map):

Additional Detail(s) (Map)

Well Completed Date: 08/21/2007
Year Completed: 2007
Depth (m): 7.7
Latitude: 45.4174434576832
Longitude: -75.7115462946725

Map Key	Number of Records	Direction/ Distance (m)	Elev/Diff (m)	Site	DB
---------	-------------------	-------------------------	---------------	------	----

Path:

Bore Hole Information

Bore Hole ID:	1002641469	Elevation:	
DP2BR:		Elevrc:	
Spatial Status:		Zone:	18
Code OB:		East83:	444328.00
Code OB Desc:		North83:	5029571.00
Open Hole:	No	Org CS:	UTM83
Cluster Kind:		UTMRC:	4
Date Completed:	08/21/2007	UTMRC Desc:	margin of error : 30 m - 100 m
Remarks:		Location Method:	wwr
Loc Method Desc:	on Water Well Record		
Elevrc Desc:			
Location Source Date:			
Improvement Location Source:			
Improvement Location Method:			
Source Revision Comment:			
Supplier Comment:			

Overburden and Bedrock

Materials Interval

Formation ID:	1002794427
Layer:	2
Color:	2
General Color:	GREY
Mat1:	26
Most Common Material:	ROCK
Mat2:	
Mat2 Desc:	
Mat3:	
Mat3 Desc:	
Formation Top Depth:	1.0
Formation End Depth:	7.699999809265137
Formation End Depth UOM:	m

Overburden and Bedrock

Materials Interval

Formation ID:	1002794426
Layer:	1
Color:	6
General Color:	BROWN
Mat1:	11
Most Common Material:	GRAVEL
Mat2:	
Mat2 Desc:	
Mat3:	
Mat3 Desc:	
Formation Top Depth:	0.0
Formation End Depth:	1.0
Formation End Depth UOM:	m

Annular Space/Abandonment

Sealing Record

Plug ID:	1002794430
Layer:	1
Plug From:	0.0
Plug To:	2.0

<i>Map Key</i>	<i>Number of Records</i>	<i>Direction/ Distance (m)</i>	<i>Elev/Diff (m)</i>	<i>Site</i>	<i>DB</i>
Plug Depth UOM:		m			
<u>Method of Construction & Well Use</u>					
Method Construction ID:	1002794433				
Method Construction Code:	5				
Method Construction:	Air Percussion				
Other Method Construction:	HSA				
<u>Pipe Information</u>					
Pipe ID:	1002794425				
Casing No:	0				
Comment:					
Alt Name:					
<u>Construction Record - Screen</u>					
Screen ID:	1002794431				
Layer:	1				
Slot:	10				
Screen Top Depth:					
Screen End Depth:					
Screen Material:	5				
Screen Depth UOM:	m				
Screen Diameter UOM:	cm				
Screen Diameter:	3.799999952316284				
<u>Hole Diameter</u>					
Hole ID:	1002794429				
Diameter:	10.0				
Depth From:	1.100000023841858				
Depth To:	7.599999904632568				
Hole Depth UOM:	m				
Hole Diameter UOM:	cm				
<u>Hole Diameter</u>					
Hole ID:	1002794428				
Diameter:	20.0				
Depth From:	0.0				
Depth To:	1.100000023841858				
Hole Depth UOM:	m				
Hole Diameter UOM:	cm				
<u>Bore Hole Information</u>					
Bore Hole ID:	1002794416			Elevation:	
DP2BR:				Elevrc:	
Spatial Status:				Zone:	18
Code OB:				East83:	444295.00
Code OB Desc:				North83:	5029604.00
Open Hole:				Org CS:	UTM83
Cluster Kind:	This is a record from cluster log sheet			UTMRC:	3
Date Completed:	08/09/2007			UTMRC Desc:	margin of error : 10 - 30 m
Remarks:				Location Method:	wwr
Loc Method Desc:	on Water Well Record				
Elevrc Desc:					
Location Source Date:					

Map Key	Number of Records	Direction/ Distance (m)	Elev/Diff (m)	Site	DB
Improvement Location Source:					
Improvement Location Method:					
Source Revision Comment:					
Supplier Comment:					
<u>Annular Space/Abandonment Sealing Record</u>					
Plug ID:		1002794420			
Layer:					
Plug From:					
Plug To:					
Plug Depth UOM:					
<u>Method of Construction & Well Use</u>					
Method Construction ID:		1002794419			
Method Construction Code:					
Method Construction:					
Other Method Construction:		HSA/AIR			
<u>Pipe Information</u>					
Pipe ID:		1002794421			
Casing No:		0			
Comment:					
Alt Name:					
<u>Construction Record - Casing</u>					
Casing ID:		1002794423			
Layer:					
Material:		5			
Open Hole or Material:		PLASTIC			
Depth From:					
Depth To:		3.5			
Casing Diameter:					
Casing Diameter UOM:					
Casing Depth UOM:		m			
<u>Construction Record - Screen</u>					
Screen ID:		1002794422			
Layer:					
Slot:					
Screen Top Depth:		3.5			
Screen End Depth:		7.369999885559082			
Screen Material:					
Screen Depth UOM:		m			
Screen Diameter UOM:					
Screen Diameter:					
<u>Results of Well Yield Testing</u>					
Pumping Test Method Desc:					
Pump Test ID:		1002794424			
Pump Set At:					
Static Level:					
Final Level After Pumping:					
Recommended Pump Depth:					

Map Key	Number of Records	Direction/ Distance (m)	Elev/Diff (m)	Site	DB
Pumping Rate: Flowing Rate: Recommended Pump Rate: Levels UOM: Rate UOM: Water State After Test Code: Water State After Test: Pumping Test Method: Pumping Duration HR: Pumping Duration MIN: Flowing:					
<u>Hole Diameter</u>					
Hole ID: 1002794418 Diameter: 20.0 Depth From: Depth To: 7.389999866485596 Hole Depth UOM: m Hole Diameter UOM: cm					
<u>Links</u>					
Bore Hole ID: 1002641469 Tag No: A058377 Depth M: 7.7 Contractor: 1844 Year Completed: 2007 Latitude: 45.4174434576832 Well Completed Dt: 08/21/2007 Longitude: -75.7115462946725 Audit No: M00539 Y: 45.41744345107443 Path: X: -75.71154613331024					
<u>Links</u>					
Bore Hole ID: 1002794416 Tag No: A058377 Depth M: Contractor: 1844 Year Completed: 2007 Latitude: 45.4177378483946 Well Completed Dt: 08/09/2007 Longitude: -75.7119717692002 Audit No: M00539 Y: 45.417737841063555 Path: X: -75.71197160670377					
46	2 of 7	NNE/186.7	64.6 / -4.71	City of Ottawa 557 Wellington Street Proposed Rail Corridor Ottawa ON K1R6G8	GEN
Generator No: ON3241070 SIC Code: 913910 SIC Description: Approval Years: 2011 PO Box No: Country: Status: Co Admin: Choice of Contact: Phone No Admin: Contaminated Facility: MHSW Facility:					
46	3 of 7	NNE/186.7	64.6 / -4.71	City of Ottawa 557 Wellington Street Proposed Rail Corridor Ottawa ON K1R6G8	GEN
Generator No: ON3241070 SIC Code: 913910					

Map Key	Number of Records	Direction/ Distance (m)	Elev/Diff (m)	Site	DB
SIC Description: Approval Years: PO Box No: Country: Status: Co Admin: Choice of Contact: Phone No Admin: Contaminated Facility: MHSW Facility:		Other Local Municipal and Regional Public Administration 2012			

46	4 of 7	NNE/186.7	64.6 / -4.71	City of Ottawa 557 Wellington Street Proposed Rail Corridor Ottawa ON	GEN
Generator No: SIC Code: SIC Description: Approval Years: PO Box No: Country: Status: Co Admin: Choice of Contact: Phone No Admin: Contaminated Facility: MHSW Facility:		ON3241070 913910 2013			

Detail(s)

Waste Class: Waste Class Name:	146 OTHER SPECIFIED INORGANICS
Waste Class: Waste Class Name:	252 WASTE OILS & LUBRICANTS
Waste Class: Waste Class Name:	243 PCBS
Waste Class: Waste Class Name:	221 LIGHT FUELS

46	5 of 7	NNE/186.7	64.6 / -4.71	City of Ottawa 557 Wellington Street Proposed Rail Corridor Ottawa ON K1R6G8	GEN
Generator No: SIC Code: SIC Description: Approval Years: PO Box No: Country: Status: Co Admin: Choice of Contact: Phone No Admin: Contaminated Facility: MHSW Facility:		ON3241070 913910 913910 2014 Canada Sean Sterling CO_ADMIN 613-232-2525 Ext.324 No No			

Detail(s)

Waste Class: Waste Class Name:	146 OTHER SPECIFIED INORGANICS
---	-----------------------------------

Map Key	Number of Records	Direction/ Distance (m)	Elev/Diff (m)	Site	DB
Waste Class:		252			
Waste Class Name:		WASTE OILS & LUBRICANTS			
Waste Class:		221			
Waste Class Name:		LIGHT FUELS			
Waste Class:		243			
Waste Class Name:		PCBS			
46	6 of 7	NNE/186.7	64.6 / -4.71	City of Ottawa Corporate Real Estate Office 555 Albert Street Ottawa ON K1P 5E7	GEN
Generator No:		ON9488934			
SIC Code:					
SIC Description:					
Approval Years:		As of Nov 2021			
PO Box No:					
Country:		Canada			
Status:		Registered			
Co Admin:					
Choice of Contact:					
Phone No Admin:					
Contaminated Facility:					
MHSW Facility:					
<u>Detail(s)</u>					
Waste Class:		221 L			
Waste Class Name:		Light fuels			
Waste Class:		251 L			
Waste Class Name:		Waste oils/sludges (petroleum based)			
Waste Class:		222 L			
Waste Class Name:		Heavy fuels			
46	7 of 7	NNE/186.7	64.6 / -4.71	City of Ottawa Corporate Real Estate Office 555 Albert Street Ottawa ON K1P 5E7	GEN
Generator No:		ON9488934			
SIC Code:					
SIC Description:					
Approval Years:		As of Oct 2022			
PO Box No:					
Country:		Canada			
Status:		Registered			
Co Admin:					
Choice of Contact:					
Phone No Admin:					
Contaminated Facility:					
MHSW Facility:					
<u>Detail(s)</u>					
Waste Class:		221 L			
Waste Class Name:		LIGHT FUELS			
Waste Class:		222 L			
Waste Class Name:		HEAVY FUELS			

Map Key	Number of Records	Direction/ Distance (m)	Elev/Diff (m)	Site	DB
Waste Class:		251 L			
Waste Class Name:		OIL SKIMMINGS & SLUDGES			
47	1 of 3	ESE/187.8	80.9 / 11.56	Rivermount Investments Inc., operating as Mannion Pumping<UNOFFICIAL> 54 Primrose St Ottawa ON K1R 6L9	SPL
Ref No:	4720-7KLHGM	Contaminant Qty:			
Site No:		Nature of Damage:			
Incident Dt:		Discharger Report:			
Year:		Material Group:			
Incident Cause:	Tank (Underground) Leak	Health/Env Conseq:			
Incident Event:		Agency Involved:			
Environment Impact:	Not Anticipated	Site Lot:			
Nature of Impact:		Site Conc:			
MOE Response:	No Field Response	Site Geo Ref Accu:			
Dt MOE Arvl on Scn:		Site Map Datum:			
MOE Reported Dt:	10/20/2008	Northing:			
Dt Document Closed:	12/3/2008	Easting:			
Municipality No:					
System Facility Address:					
Client Type:					
Call Report Location Geodata:					
Contaminant Code:	13				
Contaminant Name:	FUEL OIL				
Contaminant Limit 1:					
Contam Limit Freq 1:					
Contaminant UN No 1:					
Receiving Medium:					
Receiving Environment:					
Incident Reason:	Spill				
Incident Summary:	TSSA- Residential UST, unkn volume furnace oil to ground.				
Site Region:					
Site Municipality:	Ottawa				
Activity Preceding Spill:					
Property 2nd Watershed:					
Property Tertiary Watershed:					
Sector Type:	Other				
SAC Action Class:	Land Spills				
Source Type:					
Site County/District:					
Site Geo Ref Meth:					
Site District Office:	Ottawa				
Nearest Watercourse:					
Site Name:	Paul Migus<UNOFFICIAL>				
Site Address:					
Client Name:	Rivermount Investments Inc., operating as Mannion Pumping<UNOFFICIAL>				

47	2 of 3	ESE/187.8	80.9 / 11.56	54 PRIMROSE STREET OTTAWA ON	HINC
External File Num:	FS INC 0810-06263				
Fuel Occurrence Type:	Leak				
Date of Occurrence:	10/20/2008				
Fuel Type Involved:	Fuel Oil				
Status Desc:	Completed - Causal Analysis(End)				
Job Type Desc:	Incident/Near-Miss Occurrence (FS)				
Oper. Type Involved:	Multi-unit Residential				
Service Interruptions:	No				
Property Damage:	No				
Fuel Life Cycle Stage:	Utilization				
Root Cause:	Root Cause: Equipment/Material/Component:Yes Procedures:No Maintenance:No Design:No Training:No				

Map Key	Number of Records	Direction/ Distance (m)	Elev/Diff (m)	Site	DB
<p>Management:No Human Factors:No</p> <p>Reported Details:</p> <p>Fuel Category: Liquid Fuel</p> <p>Occurrence Type: Incident</p> <p>Affiliation: Industry Stakeholder (Licensee/Registration/Certificate Holder, Facility Owner, etc.)</p> <p>County Name: Ottawa</p> <p>Approx. Quant. Rel: 200</p> <p>Nearby body of water: No</p> <p>Enter Drainage Syst.: No</p> <p>Approx. Quant. Unit: Liters</p> <p>Environmental Impact:</p>					
47	3 of 3	ESE/187.8	80.9 / 11.56	54 Primrose Avenue Ottawa ON K1R 6M1	EHS
<p>Order No: 22011900440</p> <p>Status: C</p> <p>Report Type: Standard Report</p> <p>Report Date: 24-JAN-22</p> <p>Date Received: 19-JAN-22</p> <p>Previous Site Name:</p> <p>Lot/Building Size: 0.07 Ha</p> <p>Additional Info Ordered: City Directory</p> <p>Nearest Intersection:</p> <p>Municipality: Ottawa</p> <p>Client Prov/State: ON</p> <p>Search Radius (km): .25</p> <p>X: -75.7086893</p> <p>Y: 45.4122487</p>					
48	1 of 1	W/189.3	61.6 / -7.75	LeBreton Flats Ottawa ON	FCS
<p>SGC: 3506008</p> <p>Site ID: 00000013</p> <p>Departmental ID: 96149</p> <p>Depart Code: NCC</p> <p>Class Type: 2</p> <p>Class: Medium Priority for Action</p> <p>Site Name: LeBreton Flats</p> <p>Site Name (FR): des plaines LeBreton</p> <p>Site Status: Active</p> <p>Site Status Desc: Detailed testing completed. Remedial action plan under development.</p> <p>Site Status (FR): Active</p> <p>Description (FR): Analyse détaillée terminée. Élaboration du plan d'assainissement en cours.</p> <p>Involv Code:</p> <p>Census Division: Ottawa</p> <p>Municipality: Ottawa</p> <p>Census Sub Class: 1</p> <p>Latitude: 45.413000</p> <p>Longitude: -75.713000</p> <p>Location:</p> <p>Protected Data: 0</p> <p>FED: 075</p> <p>Fed Electoral District: Ottawa Centre</p> <p>Fed Electoral District (FR): Ottawa-Centre</p> <p>Metro:</p> <p>Nearest Pop. Area:</p> <p>Highest Step Cmpltd: 6</p> <p>Site Deleted Flag:</p> <p>Created: 2006-02-06T13:56:00</p> <p>Modified: 2022-06-09T13:39:15.040</p> <p>Property No.: 02716</p> <p>Est m³ Contmnted:</p> <p>Est Ha Contmnted: 0.0535</p> <p>Est Tons Contamin:</p> <p>Est Population at 1 Km: 15,142</p>					

<i>Map Key</i>	<i>Number of Records</i>	<i>Direction/ Distance (m)</i>	<i>Elev/Diff (m)</i>	<i>Site</i>	<i>DB</i>
Est Population at 5 Km:		227,701			
Est Population at 10 Km:		651,688			
Est Population at 25 Km:		1,223,935			
Est Population at 50 Km:		1,438,692			
Reporting Org:		National Capital Commission			
Reporting Org (FR):		Commission de la Capitale nationale			
Reason for Involv:		Federal Real Property			
Reason for Involv (FR):		Biens immobiliers fédéraux			
Liabile Third Party:					
Class (FR):		Priorité d'intervention moyenne			
Action Plan:		Phase III ESA and PQRA study is currently under review by Health Canada and Environment Canada.			
Action Plan (FR):		Les études préliminaires quantitatives de risque et de Phase III sont actuellement revues par Santé et Environnement Canada.			
Site Mgmt Strategy:		Additional assessment, Continuous Monitoring			
Minimap URL:		http://www.tbs-sct.gc.ca/fcsi-rscf/minimap.aspx?fsi=00000013			
Additional Info:					
Additional Info (FR):					
<u>Management</u>					
Management Code:		5			
Management Type (EN):		Additional assessment			
Management Type (FR):		Évaluation complémentaire			
Management Code:		3			
Management Type (EN):		Continuous Monitoring			
Management Type (FR):		Surveillance constante			
<u>Contamination</u>					
Contaminant:		PHCs (petroleum hydrocarbons)			
Contamination (FR):		HCP (hydrocarbures pétroliers)			
Medium Code:		5			
Medium:		Soil			
Medium (FR):		Sol			
Contaminant:		PAHs (polycyclic aromatic hydrocarbon)			
Contamination (FR):		HAP (hydrocarbures aromatiques polycycliques)			
Medium Code:		5			
Medium:		Soil			
Medium (FR):		Sol			
Contaminant:		PAHs (polycyclic aromatic hydrocarbon)			
Contamination (FR):		HAP (hydrocarbures aromatiques polycycliques)			
Medium Code:		2			
Medium:		Groundwater			
Medium (FR):		Eau souterraine			
Contaminant:		Metal, metalloid, and organometallic			
Contamination (FR):		Métaux, métalloïdes, et organométalliques			
Medium Code:		5			
Medium:		Soil			
Medium (FR):		Sol			
Contaminant:		Metal, metalloid, and organometallic			
Contamination (FR):		Métaux, métalloïdes, et organométalliques			
Medium Code:		2			
Medium:		Groundwater			
Medium (FR):		Eau souterraine			
<u>Annual Data</u>					
Fiscal Year:		2011-2012			

Map Key	Number of Records	Direction/ Distance (m)	Elev/Diff (m)	Site	DB
Reporting Organization:		NCC			
Reporting Organization (EN):		National Capital Commission			
Reporting Organization (FR):		Commission de la Capitale nationale			
Class Type:					
Class (EN):					
Class (FR):					
CCME Flag:					
CCME NCS Year:					
Step Name (EN):					
Step Name (FR):					
Highest Step Completed:		06			
Highest Step Completed Desc:					
Planned Compl Date Step7:					
Planned Compl Date Step8:					
Planned Compl Date Step9:					
Created:					
Modified:					
NCSCS Year:					
Closed:		No			
Actual Cubic Metres Rem:		0			
Actual Hectares Rem:		0			
Actual Tons Remediated:		0			
Total Asmt Expenditure:		\$0.00			
Total Remediation Expenditure:		\$0.00			
Total Care/Maint Expenditur:		\$0.00			
Total Mntring Expenditure:		\$0.00			
Ttl Expenditure Reduc Liabil:					
FCSAP Asmt Expenditure:		\$14,045.60			
FCSAP Remed Expenditure:		\$0.00			
FCSAP Care/Maint Expenditur:		\$0.00			
FCSAP Mntring Expenditure:		\$0.00			
 Annual Data					
Fiscal Year:		2014-2015			
Reporting Organization:		NCC			
Reporting Organization (EN):		National Capital Commission			
Reporting Organization (FR):		Commission de la Capitale nationale			
Class Type:					
Class (EN):					
Class (FR):					
CCME Flag:					
CCME NCS Year:					
Step Name (EN):					
Step Name (FR):					
Highest Step Completed:		06			
Highest Step Completed Desc:					
Planned Compl Date Step7:					
Planned Compl Date Step8:					
Planned Compl Date Step9:					
Created:					
Modified:					
NCSCS Year:					
Closed:		No			
Actual Cubic Metres Rem:		0			
Actual Hectares Rem:		0			
Actual Tons Remediated:		0			
Total Asmt Expenditure:		\$0.00			
Total Remediation Expenditure:		\$0.00			
Total Care/Maint Expenditur:		\$0.00			
Total Mntring Expenditure:		\$0.00			
Ttl Expenditure Reduc Liabil:					
FCSAP Asmt Expenditure:		\$0.00			
FCSAP Remed Expenditure:		\$0.00			
FCSAP Care/Maint Expenditur:		\$0.00			

Map Key	Number of Records	Direction/ Distance (m)	Elev/Diff (m)	Site	DB
FCSAP Mntring Expenditure:		\$0.00			
<u>Annual Data</u>					
Fiscal Year:	2012-2013				
Reporting Organization:	NCC				
Reporting Organization (EN):	National Capital Commission				
Reporting Organization (FR):	Commission de la Capitale nationale				
Class Type:					
Class (EN):					
Class (FR):					
CCME Flag:					
CCME NCS Year:					
Step Name (EN):					
Step Name (FR):					
Highest Step Completed:	06				
Highest Step Completed Desc:					
Planned Compl Date Step7:					
Planned Compl Date Step8:					
Planned Compl Date Step9:					
Created:					
Modified:					
NCSCS Year:					
Closed:	No				
Actual Cubic Metres Rem:	0				
Actual Hectares Rem:	0				
Actual Tons Remediated:	0				
Total Asmt Expenditure:	\$0.00				
Total Remediation Expenditure:	\$0.00				
Total Care/Maint Expenditur:	\$0.00				
Total Mntring Expenditure:	\$0.00				
Ttl Expenditure Reduc Liabil:					
FCSAP Asmt Expenditure:	\$732.80				
FCSAP Remed Expenditure:	\$0.00				
FCSAP Care/Maint Expenditur:	\$0.00				
FCSAP Mntring Expenditure:	\$0.00				

Annual Data

Fiscal Year:	2013-2014				
Reporting Organization:	NCC				
Reporting Organization (EN):	National Capital Commission				
Reporting Organization (FR):	Commission de la Capitale nationale				
Class Type:					
Class (EN):					
Class (FR):					
CCME Flag:					
CCME NCS Year:					
Step Name (EN):					
Step Name (FR):					
Highest Step Completed:	06				
Highest Step Completed Desc:					
Planned Compl Date Step7:					
Planned Compl Date Step8:					
Planned Compl Date Step9:					
Created:					
Modified:					
NCSCS Year:					
Closed:	No				
Actual Cubic Metres Rem:	0				
Actual Hectares Rem:	0				
Actual Tons Remediated:	0				
Total Asmt Expenditure:	\$0.00				
Total Remediation Expenditure:	\$0.00				

Map Key	Number of Records	Direction/ Distance (m)	Elev/Diff (m)	Site	DB
Total Care/Maint Expenditur:		\$0.00			
Total Mntring Expenditure:		\$0.00			
Ttl Expenditure Reduc Liabil:					
FCSAP Asmt Expenditure:		\$0.00			
FCSAP Remed Expenditure:		\$0.00			
FCSAP Care/Maint Expenditur:		\$0.00			
FCSAP Mntring Expenditure:		\$0.00			

Annual Data

Fiscal Year: 2017-2018
Reporting Organization: NCC
Reporting Organization (EN): National Capital Commission
Reporting Organization (FR): Commission de la Capitale nationale
Class Type:
Class (EN):
Class (FR):
CCME Flag:
CCME NCS Year:
Step Name (EN):
Step Name (FR):
Highest Step Completed: 06
Highest Step Completed Desc:
Planned Compl Date Step7:
Planned Compl Date Step8:
Planned Compl Date Step9:
Created:
Modified:
NCSCS Year:
Closed: No
Actual Cubic Metres Rem: 0
Actual Hectares Rem: 0
Actual Tons Remediated: 0
Total Asmt Expenditure: \$0.00
Total Remediation Expenditure: \$0.00
Total Care/Maint Expenditur: \$0.00
Total Mntring Expenditure: \$0.00
Ttl Expenditure Reduc Liabil:
FCSAP Asmt Expenditure: \$0.00
FCSAP Remed Expenditure: \$0.00
FCSAP Care/Maint Expenditur: \$0.00
FCSAP Mntring Expenditure: \$0.00

Annual Data

Fiscal Year: 2018-2019
Reporting Organization: NCC
Reporting Organization (EN): National Capital Commission
Reporting Organization (FR): Commission de la Capitale nationale
Class Type:
Class (EN):
Class (FR):
CCME Flag:
CCME NCS Year:
Step Name (EN):
Step Name (FR):
Highest Step Completed: 06
Highest Step Completed Desc:
Planned Compl Date Step7:
Planned Compl Date Step8:
Planned Compl Date Step9:
Created:
Modified:
NCSCS Year:

<i>Map Key</i>	<i>Number of Records</i>	<i>Direction/ Distance (m)</i>	<i>Elev/Diff (m)</i>	<i>Site</i>	<i>DB</i>
Closed:		No			
Actual Cubic Metres Rem:	0				
Actual Hectares Rem:	0				
Actual Tons Remediated:	0				
Total Asmt Expenditure:	\$0.00				
Total Remediation Expenditure:	\$0.00				
Total Care/Maint Expenditur:	\$0.00				
Total Mntring Expenditure:	\$0.00				
Ttl Expenditure Reduc Liabil:					
FCSAP Asmt Expenditure:	\$0.00				
FCSAP Remed Expenditure:	\$0.00				
FCSAP Care/Maint Expenditur:	\$0.00				
FCSAP Mntring Expenditure:	\$0.00				

Annual Data

Fiscal Year:	2015-2016
Reporting Organization:	NCC
Reporting Organization (EN):	National Capital Commission
Reporting Organization (FR):	Commission de la Capitale nationale
Class Type:	
Class (EN):	
Class (FR):	
CCME Flag:	
CCME NCS Year:	
Step Name (EN):	
Step Name (FR):	
Highest Step Completed:	06
Highest Step Completed Desc:	
Planned Compl Date Step7:	
Planned Compl Date Step8:	
Planned Compl Date Step9:	
Created:	
Modified:	
NCSCS Year:	
Closed:	No
Actual Cubic Metres Rem:	0
Actual Hectares Rem:	0
Actual Tons Remediated:	0
Total Asmt Expenditure:	\$0.00
Total Remediation Expenditure:	\$0.00
Total Care/Maint Expenditur:	\$0.00
Total Mntring Expenditure:	\$0.00
Ttl Expenditure Reduc Liabil:	
FCSAP Asmt Expenditure:	\$0.00
FCSAP Remed Expenditure:	\$0.00
FCSAP Care/Maint Expenditur:	\$0.00
FCSAP Mntring Expenditure:	\$0.00

Annual Data

Fiscal Year:	2016-2017
Reporting Organization:	NCC
Reporting Organization (EN):	National Capital Commission
Reporting Organization (FR):	Commission de la Capitale nationale
Class Type:	
Class (EN):	
Class (FR):	
CCME Flag:	
CCME NCS Year:	
Step Name (EN):	
Step Name (FR):	
Highest Step Completed:	06
Highest Step Completed Desc:	

Map Key	Number of Records	Direction/ Distance (m)	Elev/Diff (m)	Site	DB
Planned Compl Date Step7:					
Planned Compl Date Step8:					
Planned Compl Date Step9:					
Created:					
Modified:					
NCSCS Year:					
Closed: No					
Actual Cubic Metres Rem: 0					
Actual Hectares Rem: 0					
Actual Tons Remediated: 0					
Total Asmt Expenditure: \$0.00					
Total Remediation Expenditure: \$0.00					
Total Care/Maint Expenditur: \$0.00					
Total Mntring Expenditure: \$0.00					
Ttl Expenditure Reduc Liabil:					
FCSAP Asmt Expenditure: \$0.00					
FCSAP Remed Expenditure: \$0.00					
FCSAP Care/Maint Expenditur: \$0.00					
FCSAP Mntring Expenditure: \$0.00					

Annual Data

Fiscal Year:	2021-2022
Reporting Organization:	NCC
Reporting Organization (EN):	National Capital Commission
Reporting Organization (FR):	Commission de la Capitale nationale
Class Type:	
Class (EN):	
Class (FR):	
CCME Flag:	
CCME NCS Year:	
Step Name (EN):	
Step Name (FR):	
Highest Step Completed:	06
Highest Step Completed Desc:	
Planned Compl Date Step7:	
Planned Compl Date Step8:	
Planned Compl Date Step9:	
Created:	
Modified:	
NCSCS Year:	
Closed:	No
Actual Cubic Metres Rem:	0
Actual Hectares Rem:	0
Actual Tons Remediated:	0
Total Asmt Expenditure:	\$0.00
Total Remediation Expenditure:	\$0.00
Total Care/Maint Expenditur:	\$0.00
Total Mntring Expenditure:	\$0.00
Ttl Expenditure Reduc Liabil:	
FCSAP Asmt Expenditure:	\$0.00
FCSAP Remed Expenditure:	\$0.00
FCSAP Care/Maint Expenditur:	\$0.00
FCSAP Mntring Expenditure:	\$0.00

Annual Data

Fiscal Year:	2019-2020
Reporting Organization:	NCC
Reporting Organization (EN):	National Capital Commission
Reporting Organization (FR):	Commission de la Capitale nationale
Class Type:	
Class (EN):	
Class (FR):	

Map Key	Number of Records	Direction/ Distance (m)	Elev/Diff (m)	Site	DB
---------	-------------------	----------------------------	------------------	------	----

CCME Flag:
CCME NCS Year:
Step Name (EN):
Step Name (FR):
Highest Step Completed: 06
Highest Step Completed Desc:
Planned Compl Date Step7:
Planned Compl Date Step8:
Planned Compl Date Step9:
Created:
Modified:
NCSCS Year:
Closed: No
Actual Cubic Metres Rem: 0
Actual Hectares Rem: 0
Actual Tons Remediated: 0
Total Asmt Expenditure: \$0.00
Total Remediation Expenditure: \$0.00
Total Care/Maint Expenditur: \$0.00
Total Mntring Expenditure: \$0.00
Ttl Expenditure Reduc Liabil:
FCSAP Asmt Expenditure: \$0.00
FCSAP Remed Expenditure: \$0.00
FCSAP Care/Maint Expenditur: \$0.00
FCSAP Mntring Expenditure: \$0.00

Annual Data

Fiscal Year: 2020-2021
Reporting Organization: NCC
Reporting Organization (EN): National Capital Commission
Reporting Organization (FR): Commission de la Capitale nationale
Class Type:
Class (EN):
Class (FR):
CCME Flag:
CCME NCS Year:
Step Name (EN):
Step Name (FR):
Highest Step Completed: 06
Highest Step Completed Desc:
Planned Compl Date Step7:
Planned Compl Date Step8:
Planned Compl Date Step9:
Created:
Modified:
NCSCS Year:
Closed: No
Actual Cubic Metres Rem: 0
Actual Hectares Rem: 0
Actual Tons Remediated: 0
Total Asmt Expenditure: \$0.00
Total Remediation Expenditure: \$0.00
Total Care/Maint Expenditur: \$0.00
Total Mntring Expenditure: \$0.00
Ttl Expenditure Reduc Liabil:
FCSAP Asmt Expenditure: \$0.00
FCSAP Remed Expenditure: \$0.00
FCSAP Care/Maint Expenditur: \$0.00
FCSAP Mntring Expenditure: \$0.00

Annual Data

Fiscal Year: 2005-2006

<i>Map Key</i>	<i>Number of Records</i>	<i>Direction/ Distance (m)</i>	<i>Elev/Diff (m)</i>	<i>Site</i>	<i>DB</i>
Reporting Organization:		NCC			
Reporting Organization (EN):		National Capital Commission			
Reporting Organization (FR):		Commission de la Capitale nationale			
Class Type:					
Class (EN):					
Class (FR):					
CCME Flag:					
CCME NCS Year:					
Step Name (EN):					
Step Name (FR):					
Highest Step Completed:		01			
Highest Step Completed Desc:					
Planned Compl Date Step7:					
Planned Compl Date Step8:					
Planned Compl Date Step9:					
Created:					
Modified:					
NCSCS Year:					
Closed:		No			
Actual Cubic Metres Rem:		0			
Actual Hectares Rem:		0			
Actual Tons Remediated:		0			
Total Asmt Expenditure:		\$0.00			
Total Remediation Expenditure:		\$0.00			
Total Care/Maint Expenditur:		\$0.00			
Total Mntring Expenditure:		\$0.00			
Ttl Expenditure Reduc Liabil:					
FCSAP Asmt Expenditure:		\$0.00			
FCSAP Remed Expenditure:		\$0.00			
FCSAP Care/Maint Expenditur:		\$0.00			
FCSAP Mntring Expenditure:		\$0.00			
 Annual Data					
Fiscal Year:		2006-2007			
Reporting Organization:		NCC			
Reporting Organization (EN):		National Capital Commission			
Reporting Organization (FR):		Commission de la Capitale nationale			
Class Type:					
Class (EN):					
Class (FR):					
CCME Flag:					
CCME NCS Year:					
Step Name (EN):					
Step Name (FR):					
Highest Step Completed:		04			
Highest Step Completed Desc:					
Planned Compl Date Step7:					
Planned Compl Date Step8:					
Planned Compl Date Step9:					
Created:					
Modified:					
NCSCS Year:					
Closed:		No			
Actual Cubic Metres Rem:		0			
Actual Hectares Rem:		0			
Actual Tons Remediated:		0			
Total Asmt Expenditure:		\$0.00			
Total Remediation Expenditure:		\$0.00			
Total Care/Maint Expenditur:		\$0.00			
Total Mntring Expenditure:		\$0.00			
Ttl Expenditure Reduc Liabil:					
FCSAP Asmt Expenditure:		\$3,355.20			
FCSAP Remed Expenditure:		\$0.00			
FCSAP Care/Maint Expenditur:		\$0.00			

Map Key	Number of Records	Direction/ Distance (m)	Elev/Diff (m)	Site	DB
---------	-------------------	----------------------------	------------------	------	----

FCSAP Mntring Expenditure: \$0.00

Annual Data

Fiscal Year: 2008-2009
Reporting Organization: NCC
Reporting Organization (EN): National Capital Commission
Reporting Organization (FR): Commission de la Capitale nationale
Class Type:
Class (EN):
Class (FR):
CCME Flag:
CCME NCS Year:
Step Name (EN):
Step Name (FR):
Highest Step Completed: 04
Highest Step Completed Desc:
Planned Compl Date Step7:
Planned Compl Date Step8:
Planned Compl Date Step9:
Created:
Modified:
NCSCS Year:
Closed: No
Actual Cubic Metres Rem: 0
Actual Hectares Rem: 0
Actual Tons Remediated: 0
Total Asmt Expenditure: \$1,421.70
Total Remediation Expenditure: \$1,421.70
Total Care/Maint Expenditur: \$0.00
Total Mntring Expenditure: \$0.00
Ttl Expenditure Reduc Liabil:
FCSAP Asmt Expenditure: \$0.00
FCSAP Remed Expenditure: \$1,137.36
FCSAP Care/Maint Expenditur: \$0.00
FCSAP Mntring Expenditure: \$0.00

Annual Data

Fiscal Year: 2007-2008
Reporting Organization: NCC
Reporting Organization (EN): National Capital Commission
Reporting Organization (FR): Commission de la Capitale nationale
Class Type:
Class (EN):
Class (FR):
CCME Flag:
CCME NCS Year:
Step Name (EN):
Step Name (FR):
Highest Step Completed: 04
Highest Step Completed Desc:
Planned Compl Date Step7:
Planned Compl Date Step8:
Planned Compl Date Step9:
Created:
Modified:
NCSCS Year:
Closed: No
Actual Cubic Metres Rem: 0
Actual Hectares Rem: 0.0535
Actual Tons Remediated: 0
Total Asmt Expenditure: \$0.00
Total Remediation Expenditure: \$0.00

Map Key	Number of Records	Direction/ Distance (m)	Elev/Diff (m)	Site	DB
Total Care/Maint Expenditur:		\$0.00			
Total Mntring Expenditure:		\$0.00			
Ttl Expenditure Reduc Liabil:					
FCSAP Asmt Expenditure:		\$1,610.40			
FCSAP Remed Expenditure:		\$0.00			
FCSAP Care/Maint Expenditur:		\$0.00			
FCSAP Mntring Expenditure:		\$0.00			

Annual Data

Fiscal Year: 2009-2010
Reporting Organization: NCC
Reporting Organization (EN): National Capital Commission
Reporting Organization (FR): Commission de la Capitale nationale
Class Type:
Class (EN):
Class (FR):
CCME Flag:
CCME NCS Year:
Step Name (EN):
Step Name (FR):
Highest Step Completed: 04
Highest Step Completed Desc:
Planned Compl Date Step7:
Planned Compl Date Step8:
Planned Compl Date Step9:
Created:
Modified:
NCSCS Year:
Closed: No
Actual Cubic Metres Rem: 0
Actual Hectares Rem: 0
Actual Tons Remediated: 0
Total Asmt Expenditure: \$0.00
Total Remediation Expenditure: \$0.00
Total Care/Maint Expenditur: \$0.00
Total Mntring Expenditure: \$0.00
Ttl Expenditure Reduc Liabil:
FCSAP Asmt Expenditure: \$1,101.00
FCSAP Remed Expenditure: \$0.00
FCSAP Care/Maint Expenditur: \$0.00
FCSAP Mntring Expenditure: \$0.00

Annual Data

Fiscal Year: 2010-2011
Reporting Organization: NCC
Reporting Organization (EN): National Capital Commission
Reporting Organization (FR): Commission de la Capitale nationale
Class Type:
Class (EN):
Class (FR):
CCME Flag:
CCME NCS Year:
Step Name (EN):
Step Name (FR):
Highest Step Completed: 04
Highest Step Completed Desc:
Planned Compl Date Step7:
Planned Compl Date Step8:
Planned Compl Date Step9:
Created:
Modified:
NCSCS Year:

Map Key	Number of Records	Direction/ Distance (m)	Elev/Diff (m)	Site	DB
Closed:		No			
Actual Cubic Metres Rem:		0			
Actual Hectares Rem:		0			
Actual Tons Remediated:		0			
Total Asmt Expenditure:		\$0.00			
Total Remediation Expenditure:		\$0.00			
Total Care/Maint Expenditur:		\$0.00			
Total Mntring Expenditure:		\$0.00			
Ttl Expenditure Reduc Liabil:					
FCSAP Asmt Expenditure:		\$0.00			
FCSAP Remed Expenditure:		\$0.00			
FCSAP Care/Maint Expenditur:		\$0.00			
FCSAP Mntring Expenditure:		\$0.00			

49	1 of 1	N/191.6	62.9 / -6.39	ON	WWIS
Well ID:	7389850			Flowing (Y/N):	
Construction Date:				Flow Rate:	
Use 1st:				Data Entry Status:	Yes
Use 2nd:				Data Src:	
Final Well Status:				Date Received:	06/21/2021
Water Type:				Selected Flag:	TRUE
Casing Material:				Abandonment Rec:	Yes
Audit No:	Z353513			Contractor:	7659
Tag:				Form Version:	7
Constructn Method:				Owner:	
Elevation (m):				County:	OTTAWA-CARLETON
Elevatn Reliabilty:				Lot:	
Depth to Bedrock:				Concession:	
Well Depth:				Concession Name:	
Overburden/Bedrock:				Easting NAD83:	
Pump Rate:				Northing NAD83:	
Static Water Level:				Zone:	
Clear/Cloudy:				UTM Reliability:	
Municipality:		OTTAWA CITY			
Site Info:					

Bore Hole Information

Bore Hole ID:	1008700437			Elevation:	
DP2BR:				Elevrc:	
Spatial Status:				Zone:	18
Code OB:				East83:	444421.00
Code OB Desc:				North83:	5029296.00
Open Hole:				Org CS:	UTM83
Cluster Kind:				UTMRC:	4
Date Completed:	06/03/2021			UTMRC Desc:	margin of error : 30 m - 100 m
Remarks:				Location Method:	wwr
Loc Method Desc:		on Water Well Record			
Elevrc Desc:					
Location Source Date:					
Improvement Location Source:					
Improvement Location Method:					
Source Revision Comment:					
Supplier Comment:					

Links

Bore Hole ID:	1008700437			Tag No:	
Depth M:				Contractor:	7659
Year Completed:	2021			Latitude:	45.4149756975353
Well Completed Dt:	06/03/2021			Longitude:	-75.7103267153417

Map Key	Number of Records	Direction/ Distance (m)	Elev/Diff (m)	Site	DB
Audit No:	Z353513			Y: 45.41497569103707	
Path:				X: -75.7103265532468	

50	1 of 1	SW/198.4	66.1 / -3.27	CANADIAN WASTE SERVICES CATCH BASIN IN FRONT OF 125 PRIMROSE RD. MOTOR VEHICLE (OPERATING FLUID) OTTAWA CITY ON K1R 6M2	SPL
Ref No:	201168			Contaminant Qty:	
Site No:				Nature of Damage:	
Incident Dt:	5/22/2001			Discharger Report:	
Year:				Material Group:	
Incident Cause:	PIPE/HOSE LEAK			Health/Env Conseq:	
Incident Event:				Agency Involved:	
Environment Impact:	Possible			Site Lot:	
Nature of Impact:	Water course or lake			Site Conc:	
MOE Response:				Site Geo Ref Accu:	
Dt MOE Arvl on Scn:				Site Map Datum:	
MOE Reported Dt:	5/22/2001			Northing:	
Dt Document Closed:				Easting:	
Municipality No:	20107				
System Facility Address:					
Client Type:					
Call Report Location Geodata:					
Contaminant Code:					
Contaminant Name:					
Contaminant Limit 1:					
Contam Limit Freq 1:					
Contaminant UN No 1:					
Receiving Medium:	Water				
Receiving Environment:					
Incident Reason:	EQUIPMENT FAILURE				
Incident Summary:	CANADIAN WASTE SERVICES -1 L OF HYDRAULIC OIL TO CATCH BASIN FROM TRUCK.				
Site Region:					
Site Municipality:	OTTAWA CITY				
Activity Preceding Spill:					
Property 2nd Watershed:					
Property Tertiary Watershed:					
Sector Type:					
SAC Action Class:					
Source Type:					
Site County/District:					
Site Geo Ref Meth:					
Site District Office:					
Nearest Watercourse:					
Site Name:					
Site Address:					
Client Name:					

51	1 of 1	WNW/199.1	59.6 / -9.72	OLRT Constructors 8018 Booth Str Ottawa ON	SPL
Ref No:	0635-9ZCM9U			Contaminant Qty:	10 L
Site No:	NA			Nature of Damage:	
Incident Dt:	8/6/2015			Discharger Report:	
Year:				Material Group:	
Incident Cause:				Health/Env Conseq:	
Incident Event:				Agency Involved:	
Environment Impact:				Site Lot:	
Nature of Impact:				Site Conc:	
MOE Response:	No			Site Geo Ref Accu:	
Dt MOE Arvl on Scn:				Site Map Datum:	

Map Key	Number of Records	Direction/ Distance (m)	Elev/Diff (m)	Site	DB
MOE Reported Dt:	8/13/2015			Northing:	5029163
Dt Document Closed:				Easting:	444206
Municipality No:					
System Facility Address:					
Client Type:					
Call Report Location Geodata:					
Contaminant Code:	27				
Contaminant Name:	CONCRETE				
Contaminant Limit 1:					
Contam Limit Freq 1:					
Contaminant UN No 1:					
Receiving Medium:					
Receiving Environment:					
Incident Reason:	Operator/Human Error				
Incident Summary:	OLRT, 10 L concrete wash-out to land,				
Site Region:					
Site Municipality:	Ottawa				
Activity Preceding Spill:					
Property 2nd Watershed:					
Property Tertiary Watershed:					
Sector Type:	Miscellaneous Industrial				
SAC Action Class:	Land Spills				
Source Type:					
Site County/District:					
Site Geo Ref Meth:					
Site District Office:					
Nearest Watercourse:					
Site Name:	OLRT construction site<UNOFFICIAL>				
Site Address:	8018 Booth Str				
Client Name:	OLRT Constructors				

52	1 of 1	NE/202.9	69.6 / 0.29	LeBreton Flats	FCS
				Ottawa ON	

SGC: 3506008
Site ID: 00000006
Departmental ID: 96160
Depart Code: NCC
Class Type: 2
Class: Medium Priority for Action
Site Name: LeBreton Flats
Site Name (FR): des plaines LeBreton
Site Status: Active
Site Status Desc: Detailed testing completed. Remedial action plan under development.
Site Status (FR): Active
Description (FR): Analyse détaillée terminée. Élaboration du plan d'assainissement en cours.
Involv Code:
Census Division: Ottawa
Municipality: Ottawa
Census Sub Class: 1
Latitude: 45.414870
Longitude: -75.709380
Location:
Protected Data: 0
FED: 075
Fed Electoral District: Ottawa Centre
Fed Electoral District (FR): Ottawa-Centre
Metro:
Nearest Pop. Area:
Highest Step Cmpltd: 6
Site Deleted Flag:
Created: 2006-01-24T15:26:00
Modified: 2022-06-09T13:36:06.613

Map Key	Number of Records	Direction/ Distance (m)	Elev/Diff (m)	Site	DB
Property No.:		02723			
Est m³ Contmnted:					
Est Ha Contmnted:		0.6096			
Est Tons Contamin:					
Est Population at 1 Km:		17,733			
Est Population at 5 Km:		229,271			
Est Population at 10 Km:		646,218			
Est Population at 25 Km:		1,220,712			
Est Population at 50 Km:		1,438,604			
Reporting Org:		National Capital Commission			
Reporting Org (FR):		Commission de la Capitale nationale			
Reason for Involv:		Federal Real Property			
Reason for Involv (FR):		Biens immobiliers fédéraux			
Liabile Third Party:					
Class (FR):		Priorité d'intervention moyenne			
Action Plan:		Phase III ESA and PQRA study is currently under review by Health Canada and Environment Canada.			
Action Plan (FR):		Les études préliminaires quantitatives de risque et de Phase III sont actuellement revues par Santé et Environnement Canada.			
Site Mgmt Strategy:		Additional assessment, Continuous Monitoring			
Minimap URL:		http://www.tbs-sct.gc.ca/fcsi-rscf/minimap.aspx?fsi=00000006			
Additional Info:					
Additional Info (FR):					
<u>Management</u>					
Management Code:		5			
Management Type (EN):		Additional assessment			
Management Type (FR):		Évaluation complémentaire			
Management Code:		3			
Management Type (EN):		Continuous Monitoring			
Management Type (FR):		Surveillance constante			
<u>Contamination</u>					
Contaminant:		PHCs (petroleum hydrocarbons)			
Contamination (FR):		HCP (hydrocarbures pétroliers)			
Medium Code:		5			
Medium:		Soil			
Medium (FR):		Sol			
Contaminant:		PAHs (polycyclic aromatic hydrocarbon)			
Contamination (FR):		HAP (hydrocarbures aromatiques polycycliques)			
Medium Code:		5			
Medium:		Soil			
Medium (FR):		Sol			
Contaminant:		PAHs (polycyclic aromatic hydrocarbon)			
Contamination (FR):		HAP (hydrocarbures aromatiques polycycliques)			
Medium Code:		2			
Medium:		Groundwater			
Medium (FR):		Eau souterraine			
Contaminant:		Metal, metalloid, and organometallic			
Contamination (FR):		Métaux, métalloïdes, et organométalliques			
Medium Code:		5			
Medium:		Soil			
Medium (FR):		Sol			
Contaminant:		Metal, metalloid, and organometallic			
Contamination (FR):		Métaux, métalloïdes, et organométalliques			
Medium Code:		2			
Medium:		Groundwater			
Medium (FR):		Eau souterraine			

Map Key	Number of Records	Direction/ Distance (m)	Elev/Diff (m)	Site	DB
----------------	--------------------------	--------------------------------	----------------------	-------------	-----------

Annual Data

Fiscal Year: 2012-2013
Reporting Organization: NCC
Reporting Organization (EN): National Capital Commission
Reporting Organization (FR): Commission de la Capitale nationale
Class Type:
Class (EN):
Class (FR):
CCME Flag:
CCME NCS Year:
Step Name (EN):
Step Name (FR):
Highest Step Completed: 06
Highest Step Completed Desc:
Planned Compl Date Step7:
Planned Compl Date Step8:
Planned Compl Date Step9:
Created:
Modified:
NCSCS Year:
Closed: No
Actual Cubic Metres Rem: 0
Actual Hectares Rem: 0
Actual Tons Remediated: 0
Total Asmt Expenditure: \$0.00
Total Remediation Expenditure: \$0.00
Total Care/Maint Expenditur: \$0.00
Total Mntring Expenditure: \$0.00
Ttl Expenditure Reduc Liabil:
FCSAP Asmt Expenditure: \$732.80
FCSAP Remed Expenditure: \$0.00
FCSAP Care/Maint Expenditur: \$0.00
FCSAP Mntring Expenditure: \$0.00

Annual Data

Fiscal Year: 2013-2014
Reporting Organization: NCC
Reporting Organization (EN): National Capital Commission
Reporting Organization (FR): Commission de la Capitale nationale
Class Type:
Class (EN):
Class (FR):
CCME Flag:
CCME NCS Year:
Step Name (EN):
Step Name (FR):
Highest Step Completed: 06
Highest Step Completed Desc:
Planned Compl Date Step7:
Planned Compl Date Step8:
Planned Compl Date Step9:
Created:
Modified:
NCSCS Year:
Closed: No
Actual Cubic Metres Rem: 0
Actual Hectares Rem: 0
Actual Tons Remediated: 0
Total Asmt Expenditure: \$0.00
Total Remediation Expenditure: \$0.00
Total Care/Maint Expenditur: \$0.00

Map Key	Number of Records	Direction/ Distance (m)	Elev/Diff (m)	Site	DB
Total Mntring Expenditure:		\$0.00			
Ttl Expenditure Reduc Liabil:					
FCSAP Asmt Expenditure:		\$0.00			
FCSAP Remed Expenditure:		\$0.00			
FCSAP Care/Maint Expenditur:		\$0.00			
FCSAP Mntring Expenditure:		\$0.00			

Annual Data

Fiscal Year: 2014-2015
Reporting Organization: NCC
Reporting Organization (EN): National Capital Commission
Reporting Organization (FR): Commission de la Capitale nationale
Class Type:
Class (EN):
Class (FR):
CCME Flag:
CCME NCS Year:
Step Name (EN):
Step Name (FR):
Highest Step Completed: 06
Highest Step Completed Desc:
Planned Compl Date Step7:
Planned Compl Date Step8:
Planned Compl Date Step9:
Created:
Modified:
NCSCS Year:
Closed: No
Actual Cubic Metres Rem: 0
Actual Hectares Rem: 0
Actual Tons Remediated: 0
Total Asmt Expenditure: \$0.00
Total Remediation Expenditure: \$0.00
Total Care/Maint Expenditur: \$0.00
Total Mntring Expenditure: \$0.00
Ttl Expenditure Reduc Liabil:
FCSAP Asmt Expenditure: \$0.00
FCSAP Remed Expenditure: \$0.00
FCSAP Care/Maint Expenditur: \$0.00
FCSAP Mntring Expenditure: \$0.00

Annual Data

Fiscal Year: 2017-2018
Reporting Organization: NCC
Reporting Organization (EN): National Capital Commission
Reporting Organization (FR): Commission de la Capitale nationale
Class Type:
Class (EN):
Class (FR):
CCME Flag:
CCME NCS Year:
Step Name (EN):
Step Name (FR):
Highest Step Completed: 06
Highest Step Completed Desc:
Planned Compl Date Step7:
Planned Compl Date Step8:
Planned Compl Date Step9:
Created:
Modified:
NCSCS Year:
Closed: No

Map Key	Number of Records	Direction/ Distance (m)	Elev/Diff (m)	Site	DB
Actual Cubic Metres Rem:	0				
Actual Hectares Rem:	0				
Actual Tons Remediated:	0				
Total Asmt Expenditure:	\$0.00				
Total Remediation Expenditure:	\$0.00				
Total Care/Maint Expenditur:	\$0.00				
Total Mntring Expenditure:	\$0.00				
Ttl Expenditure Reduc Liabil:					
FCSAP Asmt Expenditure:	\$0.00				
FCSAP Remed Expenditure:	\$0.00				
FCSAP Care/Maint Expenditur:	\$0.00				
FCSAP Mntring Expenditure:	\$0.00				

Annual Data

Fiscal Year: 2019-2020
Reporting Organization: NCC
Reporting Organization (EN): National Capital Commission
Reporting Organization (FR): Commission de la Capitale nationale
Class Type:
Class (EN):
Class (FR):
CCME Flag:
CCME NCS Year:
Step Name (EN):
Step Name (FR):
Highest Step Completed: 06
Highest Step Completed Desc:
Planned Compl Date Step7:
Planned Compl Date Step8:
Planned Compl Date Step9:
Created:
Modified:
NCSCS Year:
Closed: No
Actual Cubic Metres Rem: 0
Actual Hectares Rem: 0
Actual Tons Remediated: 0
Total Asmt Expenditure: \$0.00
Total Remediation Expenditure: \$0.00
Total Care/Maint Expenditur: \$0.00
Total Mntring Expenditure: \$0.00
Ttl Expenditure Reduc Liabil:
FCSAP Asmt Expenditure: \$0.00
FCSAP Remed Expenditure: \$0.00
FCSAP Care/Maint Expenditur: \$0.00
FCSAP Mntring Expenditure: \$0.00

Annual Data

Fiscal Year: 2018-2019
Reporting Organization: NCC
Reporting Organization (EN): National Capital Commission
Reporting Organization (FR): Commission de la Capitale nationale
Class Type:
Class (EN):
Class (FR):
CCME Flag:
CCME NCS Year:
Step Name (EN):
Step Name (FR):
Highest Step Completed: 06
Highest Step Completed Desc:
Planned Compl Date Step7:

Map Key	Number of Records	Direction/ Distance (m)	Elev/Diff (m)	Site	DB
---------	-------------------	----------------------------	------------------	------	----

Planned Compl Date Step8:
Planned Compl Date Step9:
Created:
Modified:
NCSCS Year:
Closed: No
Actual Cubic Metres Rem: 0
Actual Hectares Rem: 0
Actual Tons Remediated: 0
Total Asmt Expenditure: \$0.00
Total Remediation Expenditure: \$0.00
Total Care/Maint Expenditur: \$0.00
Total Mntring Expenditure: \$0.00
Ttl Expenditure Reduc Liabil:
FCSAP Asmt Expenditure: \$0.00
FCSAP Remed Expenditure: \$0.00
FCSAP Care/Maint Expenditur: \$0.00
FCSAP Mntring Expenditure: \$0.00

Annual Data

Fiscal Year: 2015-2016
Reporting Organization: NCC
Reporting Organization (EN): National Capital Commission
Reporting Organization (FR): Commission de la Capitale nationale
Class Type:
Class (EN):
Class (FR):
CCME Flag:
CCME NCS Year:
Step Name (EN):
Step Name (FR):
Highest Step Completed: 06
Highest Step Completed Desc:
Planned Compl Date Step7:
Planned Compl Date Step8:
Planned Compl Date Step9:
Created:
Modified:
NCSCS Year:
Closed: No
Actual Cubic Metres Rem: 0
Actual Hectares Rem: 0
Actual Tons Remediated: 0
Total Asmt Expenditure: \$0.00
Total Remediation Expenditure: \$0.00
Total Care/Maint Expenditur: \$0.00
Total Mntring Expenditure: \$0.00
Ttl Expenditure Reduc Liabil:
FCSAP Asmt Expenditure: \$0.00
FCSAP Remed Expenditure: \$0.00
FCSAP Care/Maint Expenditur: \$0.00
FCSAP Mntring Expenditure: \$0.00

Annual Data

Fiscal Year: 2016-2017
Reporting Organization: NCC
Reporting Organization (EN): National Capital Commission
Reporting Organization (FR): Commission de la Capitale nationale
Class Type:
Class (EN):
Class (FR):
CCME Flag:

Map Key	Number of Records	Direction/ Distance (m)	Elev/Diff (m)	Site	DB
---------	-------------------	----------------------------	------------------	------	----

CCME NCS Year:
Step Name (EN):
Step Name (FR):
Highest Step Completed: 06
Highest Step Completed Desc:
Planned Compl Date Step7:
Planned Compl Date Step8:
Planned Compl Date Step9:
Created:
Modified:
NCSCS Year:
Closed: No
Actual Cubic Metres Rem: 0
Actual Hectares Rem: 0
Actual Tons Remediated: 0
Total Asmt Expenditure: \$0.00
Total Remediation Expenditure: \$0.00
Total Care/Maint Expenditur: \$0.00
Total Mntring Expenditure: \$0.00
Ttl Expenditure Reduc Liabil:
FCSAP Asmt Expenditure: \$0.00
FCSAP Remed Expenditure: \$0.00
FCSAP Care/Maint Expenditur: \$0.00
FCSAP Mntring Expenditure: \$0.00

Annual Data

Fiscal Year: 2020-2021
Reporting Organization: NCC
Reporting Organization (EN): National Capital Commission
Reporting Organization (FR): Commission de la Capitale nationale
Class Type:
Class (EN):
Class (FR):
CCME Flag:
CCME NCS Year:
Step Name (EN):
Step Name (FR):
Highest Step Completed: 06
Highest Step Completed Desc:
Planned Compl Date Step7:
Planned Compl Date Step8:
Planned Compl Date Step9:
Created:
Modified:
NCSCS Year:
Closed: No
Actual Cubic Metres Rem: 0
Actual Hectares Rem: 0
Actual Tons Remediated: 0
Total Asmt Expenditure: \$0.00
Total Remediation Expenditure: \$0.00
Total Care/Maint Expenditur: \$0.00
Total Mntring Expenditure: \$0.00
Ttl Expenditure Reduc Liabil:
FCSAP Asmt Expenditure: \$0.00
FCSAP Remed Expenditure: \$0.00
FCSAP Care/Maint Expenditur: \$0.00
FCSAP Mntring Expenditure: \$0.00

Annual Data

Fiscal Year: 2021-2022
Reporting Organization: NCC

<i>Map Key</i>	<i>Number of Records</i>	<i>Direction/ Distance (m)</i>	<i>Elev/Diff (m)</i>	<i>Site</i>	<i>DB</i>
Reporting Organization (EN):				National Capital Commission	
Reporting Organization (FR):				Commission de la Capitale nationale	
Class Type:					
Class (EN):					
Class (FR):					
CCME Flag:					
CCME NCS Year:					
Step Name (EN):					
Step Name (FR):					
Highest Step Completed:		06			
Highest Step Completed Desc:					
Planned Compl Date Step7:					
Planned Compl Date Step8:					
Planned Compl Date Step9:					
Created:					
Modified:					
NCSCS Year:					
Closed:		No			
Actual Cubic Metres Rem:		0			
Actual Hectares Rem:		0			
Actual Tons Remediated:		0			
Total Asmt Expenditure:		\$0.00			
Total Remediation Expenditure:		\$0.00			
Total Care/Maint Expenditur:		\$0.00			
Total Mntring Expenditure:		\$0.00			
Ttl Expenditure Reduc Liabil:					
FCSAP Asmt Expenditure:		\$0.00			
FCSAP Remed Expenditure:		\$0.00			
FCSAP Care/Maint Expenditur:		\$0.00			
FCSAP Mntring Expenditure:		\$0.00			

Annual Data

Fiscal Year:		2005-2006			
Reporting Organization:		NCC			
Reporting Organization (EN):		National Capital Commission			
Reporting Organization (FR):		Commission de la Capitale nationale			
Class Type:					
Class (EN):					
Class (FR):					
CCME Flag:					
CCME NCS Year:					
Step Name (EN):					
Step Name (FR):					
Highest Step Completed:		01			
Highest Step Completed Desc:					
Planned Compl Date Step7:					
Planned Compl Date Step8:					
Planned Compl Date Step9:					
Created:					
Modified:					
NCSCS Year:					
Closed:		No			
Actual Cubic Metres Rem:		0			
Actual Hectares Rem:		0			
Actual Tons Remediated:		0			
Total Asmt Expenditure:		\$0.00			
Total Remediation Expenditure:		\$0.00			
Total Care/Maint Expenditur:		\$0.00			
Total Mntring Expenditure:		\$0.00			
Ttl Expenditure Reduc Liabil:					
FCSAP Asmt Expenditure:		\$0.00			
FCSAP Remed Expenditure:		\$0.00			
FCSAP Care/Maint Expenditur:		\$0.00			
FCSAP Mntring Expenditure:		\$0.00			

<i>Map Key</i>	<i>Number of Records</i>	<i>Direction/ Distance (m)</i>	<i>Elev/Diff (m)</i>	<i>Site</i>	<i>DB</i>
----------------	--------------------------	--------------------------------	----------------------	-------------	-----------

Annual Data

Fiscal Year: 2008-2009
Reporting Organization: NCC
Reporting Organization (EN): National Capital Commission
Reporting Organization (FR): Commission de la Capitale nationale
Class Type:
Class (EN):
Class (FR):
CCME Flag:
CCME NCS Year:
Step Name (EN):
Step Name (FR):
Highest Step Completed: 04
Highest Step Completed Desc:
Planned Compl Date Step7:
Planned Compl Date Step8:
Planned Compl Date Step9:
Created:
Modified:
NCSCS Year:
Closed: No
Actual Cubic Metres Rem: 0
Actual Hectares Rem: 0
Actual Tons Remediated: 0
Total Asmt Expenditure: \$1,421.70
Total Remediation Expenditure: \$1,421.70
Total Care/Maint Expenditur: \$0.00
Total Mntring Expenditure: \$0.00
Ttl Expenditure Reduc Liabil:
FCSAP Asmt Expenditure: \$0.00
FCSAP Remed Expenditure: \$1,137.36
FCSAP Care/Maint Expenditur: \$0.00
FCSAP Mntring Expenditure: \$0.00

Annual Data

Fiscal Year: 2007-2008
Reporting Organization: NCC
Reporting Organization (EN): National Capital Commission
Reporting Organization (FR): Commission de la Capitale nationale
Class Type:
Class (EN):
Class (FR):
CCME Flag:
CCME NCS Year:
Step Name (EN):
Step Name (FR):
Highest Step Completed: 04
Highest Step Completed Desc:
Planned Compl Date Step7:
Planned Compl Date Step8:
Planned Compl Date Step9:
Created:
Modified:
NCSCS Year:
Closed: No
Actual Cubic Metres Rem: 0
Actual Hectares Rem: 0.6096
Actual Tons Remediated: 0
Total Asmt Expenditure: \$0.00
Total Remediation Expenditure: \$0.00
Total Care/Maint Expenditur: \$0.00

Map Key	Number of Records	Direction/ Distance (m)	Elev/Diff (m)	Site	DB
Total Mntring Expenditure:		\$0.00			
Ttl Expenditure Reduc Liabil:					
FCSAP Asmt Expenditure:		\$1,841.60			
FCSAP Remed Expenditure:		\$0.00			
FCSAP Care/Maint Expenditur:		\$0.00			
FCSAP Mntring Expenditure:		\$0.00			

Annual Data

Fiscal Year: 2006-2007
Reporting Organization: NCC
Reporting Organization (EN): National Capital Commission
Reporting Organization (FR): Commission de la Capitale nationale
Class Type:
Class (EN):
Class (FR):
CCME Flag:
CCME NCS Year:
Step Name (EN):
Step Name (FR):
Highest Step Completed: 04
Highest Step Completed Desc:
Planned Compl Date Step7:
Planned Compl Date Step8:
Planned Compl Date Step9:
Created:
Modified:
NCSCS Year:
Closed: No
Actual Cubic Metres Rem: 0
Actual Hectares Rem: 0
Actual Tons Remediated: 0
Total Asmt Expenditure: \$0.00
Total Remediation Expenditure: \$0.00
Total Care/Maint Expenditur: \$0.00
Total Mntring Expenditure: \$0.00
Ttl Expenditure Reduc Liabil:
FCSAP Asmt Expenditure: \$6,654.40
FCSAP Remed Expenditure: \$0.00
FCSAP Care/Maint Expenditur: \$0.00
FCSAP Mntring Expenditure: \$0.00

Annual Data

Fiscal Year: 2010-2011
Reporting Organization: NCC
Reporting Organization (EN): National Capital Commission
Reporting Organization (FR): Commission de la Capitale nationale
Class Type:
Class (EN):
Class (FR):
CCME Flag:
CCME NCS Year:
Step Name (EN):
Step Name (FR):
Highest Step Completed: 04
Highest Step Completed Desc:
Planned Compl Date Step7:
Planned Compl Date Step8:
Planned Compl Date Step9:
Created:
Modified:
NCSCS Year:
Closed: No

Map Key	Number of Records	Direction/ Distance (m)	Elev/Diff (m)	Site	DB
Actual Cubic Metres Rem:		0			
Actual Hectares Rem:		0			
Actual Tons Remediated:		0			
Total Asmt Expenditure:		\$0.00			
Total Remediation Expenditure:		\$0.00			
Total Care/Maint Expenditur:		\$0.00			
Total Mntring Expenditure:		\$0.00			
Ttl Expenditure Reduc Liabil:					
FCSAP Asmt Expenditure:		\$0.00			
FCSAP Remed Expenditure:		\$0.00			
FCSAP Care/Maint Expenditur:		\$0.00			
FCSAP Mntring Expenditure:		\$0.00			

Annual Data

Fiscal Year: 2011-2012
Reporting Organization: NCC
Reporting Organization (EN): National Capital Commission
Reporting Organization (FR): Commission de la Capitale nationale
Class Type:
Class (EN):
Class (FR):
CCME Flag:
CCME NCS Year:
Step Name (EN):
Step Name (FR):
Highest Step Completed: 06
Highest Step Completed Desc:
Planned Compl Date Step7:
Planned Compl Date Step8:
Planned Compl Date Step9:
Created:
Modified:
NCSCS Year:
Closed: No
Actual Cubic Metres Rem: 0
Actual Hectares Rem: 0
Actual Tons Remediated: 0
Total Asmt Expenditure: \$0.00
Total Remediation Expenditure: \$0.00
Total Care/Maint Expenditur: \$0.00
Total Mntring Expenditure: \$0.00
Ttl Expenditure Reduc Liabil:
FCSAP Asmt Expenditure: \$14,045.60
FCSAP Remed Expenditure: \$0.00
FCSAP Care/Maint Expenditur: \$0.00
FCSAP Mntring Expenditure: \$0.00

Annual Data

Fiscal Year: 2009-2010
Reporting Organization: NCC
Reporting Organization (EN): National Capital Commission
Reporting Organization (FR): Commission de la Capitale nationale
Class Type:
Class (EN):
Class (FR):
CCME Flag:
CCME NCS Year:
Step Name (EN):
Step Name (FR):
Highest Step Completed: 04
Highest Step Completed Desc:
Planned Compl Date Step7:

Map Key	Number of Records	Direction/ Distance (m)	Elev/Diff (m)	Site	DB
Planned Compl Date Step8: Planned Compl Date Step9: Created: Modified: NCSCS Year: Closed: No Actual Cubic Metres Rem: 0 Actual Hectares Rem: 0 Actual Tons Remediated: 0 Total Asmt Expenditure: \$0.00 Total Remediation Expenditure: \$0.00 Total Care/Maint Expenditur: \$0.00 Total Mntring Expenditure: \$0.00 Ttl Expenditure Reduc Liabil: FCSAP Asmt Expenditure: \$1,101.00 FCSAP Remed Expenditure: \$0.00 FCSAP Care/Maint Expenditur: \$0.00 FCSAP Mntring Expenditure: \$0.00					

53	1 of 7	W/205.9	59.9 / -9.44	City of Ottawa 160 Booth St Ottawa ON	SPL
Ref No:	6565-6DNHZ9			Contaminant Qty:	9.08 L
Site No:				Nature of Damage:	
Incident Dt:	6/24/2005			Discharger Report:	0
Year:				Material Group:	Oil
Incident Cause:				Health/Env Conseq:	
Incident Event:				Agency Involved:	
Environment Impact:	Not Anticipated			Site Lot:	
Nature of Impact:				Site Conc:	
MOE Response:				Site Geo Ref Accu:	
Dt MOE Arvl on Scn:				Site Map Datum:	
MOE Reported Dt:	6/24/2005			Northing:	
Dt Document Closed:				Easting:	
Municipality No:					
System Facility Address:					
Client Type:					
Call Report Location Geodata:					
Contaminant Code:					
Contaminant Name:	DIESEL FUEL				
Contaminant Limit 1:					
Contam Limit Freq 1:					
Contaminant UN No 1:					
Receiving Medium:	Land & Water				
Receiving Environment:					
Incident Reason:					
Incident Summary:	OC Transpo: 2 gal diesel to grnd, sewer, cleaning				
Site Region:					
Site Municipality:	Ottawa				
Activity Preceding Spill:					
Property 2nd Watershed:					
Property Tertiary Watershed:					
Sector Type:	Other Motor Vehicle				
SAC Action Class:	Spills to Land				
Source Type:					
Site County/District:					
Site Geo Ref Meth:					
Site District Office:	Ottawa				
Nearest Watercourse:					
Site Name:	OC Transpo<UNOFFICIAL>				
Site Address:					
Client Name:	City of Ottawa				

Map Key	Number of Records	Direction/ Distance (m)	Elev/Diff (m)	Site	DB
53	2 of 7	W/205.9	59.9 / -9.44	OLRT Constructors/Dragados/EllisDon Corp 160 Booth Street - Pimisi Station Ottawa ON K1R 7V4	GEN
Generator No:		ON4723715			
SIC Code:		493190			
SIC Description:		OTHER WAREHOUSING AND STORAGE			
Approval Years:		2016			
PO Box No:					
Country:		Canada			
Status:					
Co Admin:		Eric Kelly			
Choice of Contact:		CO_OFFICIAL			
Phone No Admin:		6134078153 Ext.			
Contaminated Facility:		No			
MHSW Facility:		No			
<u>Detail(s)</u>					
Waste Class:		252			
Waste Class Name:		WASTE OILS & LUBRICANTS			
Waste Class:		251			
Waste Class Name:		OIL SKIMMINGS & SLUDGES			
53	3 of 7	W/205.9	59.9 / -9.44	OLRT Constructors/Dragados/EllisDon Corp 160 Booth Street - Pimisi Station Ottawa ON K1R 7V4	GEN
Generator No:		ON4723715			
SIC Code:					
SIC Description:					
Approval Years:		As of Dec 2017			
PO Box No:					
Country:		Canada			
Status:		Registered			
Co Admin:					
Choice of Contact:					
Phone No Admin:					
Contaminated Facility:					
MHSW Facility:					
<u>Detail(s)</u>					
Waste Class:		252 L			
Waste Class Name:		Waste crankcase oils and lubricants			
Waste Class:		251 L			
Waste Class Name:		Waste oils/sludges (petroleum based)			
53	4 of 7	W/205.9	59.9 / -9.44	160 Booth Street Ottawa ON	SPL
Ref No:		1320-AWPQSM		Contaminant Qty: 1 L	
Site No:		NA		Nature of Damage:	
Incident Dt:		2018/03/08		Discharger Report:	
Year:				Material Group:	
Incident Cause:				Health/Env Conseq: 2 - Minor Environment	
Incident Event:		Leak/Break		Agency Involved:	
Environment Impact:				Site Lot:	
Nature of Impact:				Site Conc:	
MOE Response:		No		Site Geo Ref Accu:	

Map Key	Number of Records	Direction/ Distance (m)	Elev/Diff (m)	Site	DB
Dt MOE Arvl on Scn: MOE Reported Dt: 2018/03/09 Dt Document Closed: Municipality No: System Facility Address: Client Type: Call Report Location Geodata: Contaminant Code: 15 Contaminant Name: HYDRAULIC OIL Contaminant Limit 1: Contam Limit Freq 1: Contaminant UN No 1: n/a Receiving Medium: Receiving Environment: Land Incident Reason: Equipment Failure Incident Summary: OLRT: 1 L hydraulic fluid to concrete, cleaned Site Region: Eastern Site Municipality: Ottawa Activity Preceding Spill: Property 2nd Watershed: Property Tertiary Watershed: Sector Type: Miscellaneous Industrial SAC Action Class: Land Spills Source Type: Valve/Fitting/Piping Site County/District: Site Geo Ref Meth: Site District Office: Ottawa Nearest Watercourse: Site Name: Pimisi Station<UNOFFICIAL> Site Address: 160 Booth Street Client Name:				Site Map Datum: Northing: 5029635.94 Easting: 444005.15	

53	5 of 7	W/205.9	59.9 / -9.44	City of Ottawa 160 Booth Street Ottawa ON	SPL
Ref No: 8242-AYTE59 Site No: NA Incident Dt: 2018/05/16 Year: Incident Cause: Incident Event: Operator/Human error Environment Impact: Nature of Impact: MOE Response: No Dt MOE Arvl on Scn: MOE Reported Dt: 2018/05/16 Dt Document Closed: Municipality No: System Facility Address: Client Type: Municipal Government Call Report Location Geodata: Contaminant Code: 27 Contaminant Name: CONCRETE Contaminant Limit 1: Contam Limit Freq 1: Contaminant UN No 1: n/a Receiving Medium: Receiving Environment: Land Incident Reason: Operator/Human Error Incident Summary: OLRT: 15L concrete sludge to ground -late reporting- Site Region: Eastern Site Municipality: Ottawa Activity Preceding Spill:				Contaminant Qty: 65 L Nature of Damage: Discharger Report: Material Group: Health/Env Conseq: 2 - Minor Environment Agency Involved: Site Lot: Site Conc: Site Geo Ref Accu: Site Map Datum: Northing: 5029635.94 Easting: 444005.15	

Map Key	Number of Records	Direction/ Distance (m)	Elev/Diff (m)	Site	DB
Property 2nd Watershed:					
Property Tertiary Watershed:					
Sector Type:		Miscellaneous Communal			
SAC Action Class:		Land Spills			
Source Type:		Truck - Transport/Hauling			
Site County/District:					
Site Geo Ref Meth:					
Site District Office:		Ottawa			
Nearest Watercourse:					
Site Name:		Construction site<UNOFFICIAL>			
Site Address:		160 Booth Street			
Client Name:		City of Ottawa			

53	6 of 7	W/205.9	59.9 / -9.44	SNC-Lavalin Constructors (Pacific) Inc. 160 Booth St Ottawa ON	SPL
Ref No:	3436-B2KDZX			Contaminant Qty:	1 L
Site No:	NA			Nature of Damage:	
Incident Dt:	2018/07/10			Discharger Report:	
Year:				Material Group:	
Incident Cause:				Health/Env Conseq:	2 - Minor Environment
Incident Event:	Leak/Break			Agency Involved:	
Environment Impact:				Site Lot:	
Nature of Impact:				Site Conc:	
MOE Response:	No			Site Geo Ref Accu:	
Dt MOE Arvl on Scn:				Site Map Datum:	
MOE Reported Dt:	2018/07/11			Northing:	5029165
Dt Document Closed:				Easting:	441122
Municipality No:					
System Facility Address:					
Client Type:	Corporation				
Call Report Location Geodata:					
Contaminant Code:	15				
Contaminant Name:	HYDRAULIC OIL				
Contaminant Limit 1:					
Contam Limit Freq 1:					
Contaminant UN No 1:	n/a				
Receiving Medium:					
Receiving Environment:	Land				
Incident Reason:	Material Failure - Poor Design/Substandard Material				
Incident Summary:	OLRT hydraulic oil 1 L to grd, cleaning				
Site Region:	Eastern				
Site Municipality:	Ottawa				
Activity Preceding Spill:					
Property 2nd Watershed:					
Property Tertiary Watershed:					
Sector Type:	Miscellaneous Communal				
SAC Action Class:	Land Spills				
Source Type:	Motor Vehicle				
Site County/District:					
Site Geo Ref Meth:					
Site District Office:	Ottawa				
Nearest Watercourse:					
Site Name:	spill<UNOFFICIAL>				
Site Address:	160 Booth St				
Client Name:	SNC-Lavalin Constructors (Pacific) Inc.				

53	7 of 7	W/205.9	59.9 / -9.44	OLRT<UNOFFICIAL> 160 Booth Street Ottawa ON	SPL
--------------------	--------	---------	--------------	---	-----

Map Key	Number of Records	Direction/ Distance (m)	Elev/Diff (m)	Site	DB
Ref No:	8135-B43P2F			Contaminant Qty:	20 L
Site No:	NA			Nature of Damage:	
Incident Dt:	2018/08/24			Discharger Report:	
Year:				Material Group:	
Incident Cause:				Health/Env Conseq:	2 - Minor Environment
Incident Event:	Operator/Human error			Agency Involved:	
Environment Impact:				Site Lot:	
Nature of Impact:				Site Conc:	
MOE Response:	No			Site Geo Ref Accu:	
Dt MOE Arvl on Scn:				Site Map Datum:	
MOE Reported Dt:	2018/08/28			Northing:	5029635
Dt Document Closed:				Easting:	444005
Municipality No:					
System Facility Address:					
Client Type:					
Call Report Location Geodata:					
Contaminant Code:	41				
Contaminant Name:	SLURRY (N.O.S.)				
Contaminant Limit 1:					
Contam Limit Freq 1:					
Contaminant UN No 1:	n/a				
Receiving Medium:					
Receiving Environment:	Land				
Incident Reason:	Operator/Human Error				
Incident Summary:	OLRT: 20L Concrete Slurry to grnd, cined.				
Site Region:	Eastern				
Site Municipality:	Ottawa				
Activity Preceding Spill:					
Property 2nd Watershed:					
Property Tertiary Watershed:					
Sector Type:	Miscellaneous Industrial				
SAC Action Class:	Land Spills				
Source Type:	Other				
Site County/District:					
Site Geo Ref Meth:					
Site District Office:	Ottawa				
Nearest Watercourse:					
Site Name:	Pimisi Station OLRT <UNOFFICIAL>				
Site Address:	160 Booth Street				
Client Name:	OLRT<UNOFFICIAL>				

54 1 of 1 **NNE/212.4** **66.9 / -2.44** **550 Albert St**
Ottawa ON K1R6K9 **EHS**

Order No:	20180110174	Nearest Intersection:	
Status:	C	Municipality:	
Report Type:	Custom Report	Client Prov/State:	ON
Report Date:	19-JAN-18	Search Radius (km):	0
Date Received:	10-JAN-18	X:	-75.709576
Previous Site Name:		Y:	45.41503
Lot/Building Size:			
Additional Info Ordered:			

55 1 of 1 **SSW/217.6** **66.6 / -2.75** **ON** **BORE**

Borehole ID:	613221	Inclin FLG:	No
OGF ID:	215514524	SP Status:	Initial Entry
Status:		Surv Elev:	No
Type:	Borehole	Piezometer:	No
Use:		Primary Name:	
Completion Date:		Municipality:	

Map Key	Number of Records	Direction/ Distance (m)	Elev/Diff (m)	Site	DB
Static Water Level: Primary Water Use: Sec. Water Use: Total Depth m: -999 Depth Ref: Ground Surface Depth Elev: Drill Method: Orig Ground Elev m: 67.1 Elev Reliabil Note: DEM Ground Elev m: 64 Concession: Location D: Survey D: Comments:				Lot: Township: Latitude DD: 45.411423 Longitude DD: -75.711564 UTM Zone: 18 Easting: 444321 Northing: 5028902 Location Accuracy: Accuracy: Not Applicable	
<u>Borehole Geology Stratum</u>					
Geology Stratum ID: 218394193 Top Depth: 5.5 Bottom Depth: 8.5 Material Color: Material 1: Sand Material 2: Material 3: Material 4: Gsc Material Description: Stratum Description: SAND.				Mat Consistency: Material Moisture: Material Texture: Non Geo Mat Type: Geologic Formation: Geologic Group: Geologic Period: Depositional Gen:	
Geology Stratum ID: 218394194 Top Depth: 8.5 Bottom Depth: 10.4 Material Color: Material 1: Gravel Material 2: Clay Material 3: Material 4: Gsc Material Description: Stratum Description: GRAVEL. LOOSE.				Mat Consistency: Loose Material Moisture: Material Texture: Non Geo Mat Type: Geologic Formation: Geologic Group: Geologic Period: Depositional Gen:	
Geology Stratum ID: 218394192 Top Depth: 5.2 Bottom Depth: 5.5 Material Color: Material 1: Gravel Material 2: Material 3: Material 4: Gsc Material Description: Stratum Description: GRAVEL.				Mat Consistency: Material Moisture: Material Texture: Non Geo Mat Type: Geologic Formation: Geologic Group: Geologic Period: Depositional Gen:	
Geology Stratum ID: 218394190 Top Depth: 0 Bottom Depth: 3.4 Material Color: Material 1: Fill Material 2: Material 3: Material 4: Gsc Material Description: Stratum Description: FILL.				Mat Consistency: Material Moisture: Material Texture: Non Geo Mat Type: Geologic Formation: Geologic Group: Geologic Period: Depositional Gen: fill	
Geology Stratum ID: 218394191 Top Depth: 3.4 Bottom Depth: 5.2 Material Color:				Mat Consistency: Material Moisture: Material Texture: Non Geo Mat Type:	

Map Key	Number of Records	Direction/ Distance (m)	Elev/Diff (m)	Site	DB
Material 1: Material 2: Material 3: Material 4: Gsc Material Description: Stratum Description:	Sand			Geologic Formation: Geologic Group: Geologic Period: Depositional Gen:	
Geology Stratum ID: Top Depth: Bottom Depth: Material Color: Material 1: Material 2: Material 3: Material 4: Gsc Material Description: Stratum Description:	218394195 10.4 Brown Bedrock			Mat Consistency: Material Moisture: Material Texture: Non Geo Mat Type: Geologic Formation: Geologic Group: Geologic Period: Depositional Gen:	Soft
				BEDROCK. E. ROCK. . CLAY. BROWN,GREY,VERY SOFT,FISSURED.CLAY. BROWN,GREY,STIFF **Note: Many records provided by the department have a truncated [Stratum Description] field.	
Source					
Source Type: Source Orig: Source Date: Confidence: Observatio: Source Name: Source Details: Confiden 1:	Data Survey Geological Survey of Canada 1956-1972 H			Source Appl: Source Iden: Scale or Res: Horizontal: Verticalda:	Spatial/Tabular 1 Varies NAD27 Mean Average Sea Level
				Urban Geology Automated Information System (UGAIS) File: OTTAWA2.txt RecordID: 057290 NTS_Sheet: 31G05G Logged by professional. Exact and complete description of material and properties.	
Source List					
Source Identifier: Source Type: Source Date: Scale or Resolution: Source Name: Source Originators:	1 Data Survey 1956-1972 Varies			Horizontal Datum: Vertical Datum: Projection Name:	NAD27 Mean Average Sea Level Universal Transverse Mercator
				Urban Geology Automated Information System (UGAIS) Geological Survey of Canada	
56	1 of 1	N/225.5	59.7 / -9.61	N/A Ottawa ON	EHS
Order No: Status: Report Type: Report Date: Date Received: Previous Site Name: Lot/Building Size: Additional Info Ordered:	20130627021 C Custom Report 02-JUL-13 27-JUN-13			Nearest Intersection: Municipality: Client Prov/State: Search Radius (km): X: Y:	ON .5 -75.710572 45.415292
57	1 of 1	NE/229.7	79.9 / 10.54	Dalhousie Non-Profit Housing Co-operative 603 Laurier Avenue West Ottawa ON K1R 6K9	GEN
Generator No: SIC Code: SIC Description: Approval Years: PO Box No: Country: Status:	ON8124872 As of Oct 2022 Canada Registered				

Map Key	Number of Records	Direction/ Distance (m)	Elev/Diff (m)	Site	DB
Co Admin: Choice of Contact: Phone No Admin: Contaminated Facility: MHSW Facility:					
Detail(s)					
Waste Class:		221 L			
Waste Class Name:		LIGHT FUELS			

58	1 of 1	SSE/230.0	81.7 / 12.42	96 Empress Ave & 90 Primrose Ave Ottawa ON K1R 1A7	EHS
Order No:	22012400986			Nearest Intersection:	
Status:	C			Municipality:	
Report Type:	Custom Report			Client Prov/State:	ON
Report Date:	27-JAN-22			Search Radius (km):	.15
Date Received:	24-JAN-22			X:	-75.70988644
Previous Site Name:				Y:	45.41125626
Lot/Building Size:	1.12 ha				
Additional Info Ordered:					

59	1 of 1	N/233.8	59.1 / -10.24	LeBreton Flats Ottawa ON	FCS
SGC:	3506008				
Site ID:	00000004				
Departmental ID:	96144				
Depart Code:	NCC				
Class Type:	2				
Class:	Medium Priority for Action				
Site Name:	LeBreton Flats				
Site Name (FR):	des plaines LeBreton				
Site Status:	Closed				
Site Status Desc:	Detailed testing completed. No further action required.				
Site Status (FR):	Fermé				
Description (FR):	Analyse détaillée terminée. Aucune autre mesure nécessaire.				
Involv Code:					
Census Division:	Ottawa				
Municipality:	Ottawa				
Census Sub Class:	1				
Latitude:	45.415360				
Longitude:	-75.710850				
Location:					
Protected Data:	0				
FED:	075				
Fed Electoral District:	Ottawa Centre				
Fed Electoral District (FR):	Ottawa-Centre				
Metro:					
Nearest Pop. Area:					
Highest Step Cmpltd:	6				
Site Deleted Flag:					
Created:	2006-01-24T15:25:00				
Modified:	2015-05-20T09:40:32.010				
Property No.:	02715				
Est m³ Contmnted:					
Est Ha Contmnted:	0.4				
Est Tons Contamin:					
Est Population at 1 Km:	15,483				
Est Population at 5 Km:	228,369				

Map Key	Number of Records	Direction/ Distance (m)	Elev/Diff (m)	Site	DB
Est Population at 10 Km:		647,139			
Est Population at 25 Km:		1,221,173			
Est Population at 50 Km:		1,438,373			
Reporting Org:		National Capital Commission			
Reporting Org (FR):		Commission de la Capitale nationale			
Reason for Involv:		Federal activities			
Reason for Involv (FR):		Activités fédérales			
Liabile Third Party:					
Class (FR):		Priorité d'intervention moyenne			
Action Plan:		Phase III ESA and PQRA study is currently under review by Health Canada and Environment Canada.			
Action Plan (FR):		Les études préliminaires quantitatives de risque et de Phase III sont actuellement revues par Santé et Environnement Canada.			
Site Mgmt Strategy:		Additional assessment, Continuous Monitoring			
Minimap URL:		http://www.tbs-sct.gc.ca/fcsi-rscf/minimap.aspx?fsi=00000004			
Additional Info:					
Additional Info (FR):					
<u>Management</u>					
Management Code:		5			
Management Type (EN):		Additional assessment			
Management Type (FR):		Évaluation complémentaire			
Management Code:		3			
Management Type (EN):		Continuous Monitoring			
Management Type (FR):		Surveillance constante			
<u>Contamination</u>					
Contaminant:		PAHs (polycyclic aromatic hydrocarbon)			
Contamination (FR):		HAP (hydrocarbures aromatiques polycycliques)			
Medium Code:		2			
Medium:		Groundwater			
Medium (FR):		Eau souterraine			
Contaminant:		PHCs (petroleum hydrocarbons)			
Contamination (FR):		HCP (hydrocarbures pétroliers)			
Medium Code:		5			
Medium:		Soil			
Medium (FR):		Sol			
Contaminant:		Metal, metalloid, and organometallic			
Contamination (FR):		Métaux, métalloïdes, et organométalliques			
Medium Code:		2			
Medium:		Groundwater			
Medium (FR):		Eau souterraine			
Contaminant:		PAHs (polycyclic aromatic hydrocarbon)			
Contamination (FR):		HAP (hydrocarbures aromatiques polycycliques)			
Medium Code:		5			
Medium:		Soil			
Medium (FR):		Sol			
Contaminant:		Metal, metalloid, and organometallic			
Contamination (FR):		Métaux, métalloïdes, et organométalliques			
Medium Code:		5			
Medium:		Soil			
Medium (FR):		Sol			
<u>Annual Data</u>					
Fiscal Year:		2014-2015			
Reporting Organization:		NCC			

Map Key	Number of Records	Direction/ Distance (m)	Elev/Diff (m)	Site	DB
Reporting Organization (EN):				National Capital Commission	
Reporting Organization (FR):				Commission de la Capitale nationale	
Class Type:					
Class (EN):					
Class (FR):					
CCME Flag:					
CCME NCS Year:					
Step Name (EN):					
Step Name (FR):					
Highest Step Completed:		06			
Highest Step Completed Desc:					
Planned Compl Date Step7:					
Planned Compl Date Step8:					
Planned Compl Date Step9:					
Created:					
Modified:					
NCSCS Year:					
Closed:		Yes			
Actual Cubic Metres Rem:		0			
Actual Hectares Rem:		0			
Actual Tons Remediated:		0			
Total Asmt Expenditure:		\$0.00			
Total Remediation Expenditure:		\$0.00			
Total Care/Maint Expenditur:		\$0.00			
Total Mntring Expenditure:		\$0.00			
Ttl Expenditure Reduc Liabil:					
FCSAP Asmt Expenditure:		\$0.00			
FCSAP Remed Expenditure:		\$0.00			
FCSAP Care/Maint Expenditur:		\$0.00			
FCSAP Mntring Expenditure:		\$0.00			

Annual Data

Fiscal Year:		2013-2014			
Reporting Organization:		NCC			
Reporting Organization (EN):		National Capital Commission			
Reporting Organization (FR):		Commission de la Capitale nationale			
Class Type:					
Class (EN):					
Class (FR):					
CCME Flag:					
CCME NCS Year:					
Step Name (EN):					
Step Name (FR):					
Highest Step Completed:		06			
Highest Step Completed Desc:					
Planned Compl Date Step7:					
Planned Compl Date Step8:					
Planned Compl Date Step9:					
Created:					
Modified:					
NCSCS Year:					
Closed:		No			
Actual Cubic Metres Rem:		0			
Actual Hectares Rem:		0			
Actual Tons Remediated:		0			
Total Asmt Expenditure:		\$0.00			
Total Remediation Expenditure:		\$0.00			
Total Care/Maint Expenditur:		\$0.00			
Total Mntring Expenditure:		\$0.00			
Ttl Expenditure Reduc Liabil:					
FCSAP Asmt Expenditure:		\$0.00			
FCSAP Remed Expenditure:		\$0.00			
FCSAP Care/Maint Expenditur:		\$0.00			
FCSAP Mntring Expenditure:		\$0.00			

<i>Map Key</i>	<i>Number of Records</i>	<i>Direction/ Distance (m)</i>	<i>Elev/Diff (m)</i>	<i>Site</i>	<i>DB</i>
----------------	--------------------------	--------------------------------	----------------------	-------------	-----------

Annual Data

Fiscal Year: 2012-2013
Reporting Organization: NCC
Reporting Organization (EN): National Capital Commission
Reporting Organization (FR): Commission de la Capitale nationale
Class Type:
Class (EN):
Class (FR):
CCME Flag:
CCME NCS Year:
Step Name (EN):
Step Name (FR):
Highest Step Completed: 06
Highest Step Completed Desc:
Planned Compl Date Step7:
Planned Compl Date Step8:
Planned Compl Date Step9:
Created:
Modified:
NCSCS Year:
Closed: No
Actual Cubic Metres Rem: 0
Actual Hectares Rem: 0
Actual Tons Remediated: 0
Total Asmt Expenditure: \$0.00
Total Remediation Expenditure: \$0.00
Total Care/Maint Expenditur: \$0.00
Total Mntring Expenditure: \$0.00
Ttl Expenditure Reduc Liabil:
FCSAP Asmt Expenditure: \$732.80
FCSAP Remed Expenditure: \$0.00
FCSAP Care/Maint Expenditur: \$0.00
FCSAP Mntring Expenditure: \$0.00

Annual Data

Fiscal Year: 2005-2006
Reporting Organization: NCC
Reporting Organization (EN): National Capital Commission
Reporting Organization (FR): Commission de la Capitale nationale
Class Type:
Class (EN):
Class (FR):
CCME Flag:
CCME NCS Year:
Step Name (EN):
Step Name (FR):
Highest Step Completed: 01
Highest Step Completed Desc:
Planned Compl Date Step7:
Planned Compl Date Step8:
Planned Compl Date Step9:
Created:
Modified:
NCSCS Year:
Closed: No
Actual Cubic Metres Rem: 0
Actual Hectares Rem: 0
Actual Tons Remediated: 0
Total Asmt Expenditure: \$0.00
Total Remediation Expenditure: \$0.00
Total Care/Maint Expenditur: \$0.00

Map Key	Number of Records	Direction/ Distance (m)	Elev/Diff (m)	Site	DB
Total Mntring Expenditure:		\$0.00			
Ttl Expenditure Reduc Liabil:					
FCSAP Asmt Expenditure:		\$0.00			
FCSAP Remed Expenditure:		\$0.00			
FCSAP Care/Maint Expenditur:		\$0.00			
FCSAP Mntring Expenditure:		\$0.00			

Annual Data

Fiscal Year: 2006-2007
Reporting Organization: NCC
Reporting Organization (EN): National Capital Commission
Reporting Organization (FR): Commission de la Capitale nationale
Class Type:
Class (EN):
Class (FR):
CCME Flag:
CCME NCS Year:
Step Name (EN):
Step Name (FR):
Highest Step Completed: 04
Highest Step Completed Desc:
Planned Compl Date Step7:
Planned Compl Date Step8:
Planned Compl Date Step9:
Created:
Modified:
NCSCS Year:
Closed: No
Actual Cubic Metres Rem: 0
Actual Hectares Rem: 0
Actual Tons Remediated: 0
Total Asmt Expenditure: \$0.00
Total Remediation Expenditure: \$0.00
Total Care/Maint Expenditur: \$0.00
Total Mntring Expenditure: \$0.00
Ttl Expenditure Reduc Liabil:
FCSAP Asmt Expenditure: \$5,592.00
FCSAP Remed Expenditure: \$0.00
FCSAP Care/Maint Expenditur: \$0.00
FCSAP Mntring Expenditure: \$0.00

Annual Data

Fiscal Year: 2007-2008
Reporting Organization: NCC
Reporting Organization (EN): National Capital Commission
Reporting Organization (FR): Commission de la Capitale nationale
Class Type:
Class (EN):
Class (FR):
CCME Flag:
CCME NCS Year:
Step Name (EN):
Step Name (FR):
Highest Step Completed: 04
Highest Step Completed Desc:
Planned Compl Date Step7:
Planned Compl Date Step8:
Planned Compl Date Step9:
Created:
Modified:
NCSCS Year:
Closed: No

Map Key	Number of Records	Direction/ Distance (m)	Elev/Diff (m)	Site	DB
Actual Cubic Metres Rem:	0				
Actual Hectares Rem:	0.4				
Actual Tons Remediated:	0				
Total Asmt Expenditure:	\$0.00				
Total Remediation Expenditure:	\$0.00				
Total Care/Maint Expenditur:	\$0.00				
Total Mntring Expenditure:	\$0.00				
Ttl Expenditure Reduc Liabil:					
FCSAP Asmt Expenditure:	\$1,088.00				
FCSAP Remed Expenditure:	\$0.00				
FCSAP Care/Maint Expenditur:	\$0.00				
FCSAP Mntring Expenditure:	\$0.00				

Annual Data

Fiscal Year: 2008-2009
Reporting Organization: NCC
Reporting Organization (EN): National Capital Commission
Reporting Organization (FR): Commission de la Capitale nationale
Class Type:
Class (EN):
Class (FR):
CCME Flag:
CCME NCS Year:
Step Name (EN):
Step Name (FR):
Highest Step Completed: 04
Highest Step Completed Desc:
Planned Compl Date Step7:
Planned Compl Date Step8:
Planned Compl Date Step9:
Created:
Modified:
NCSCS Year:
Closed: No
Actual Cubic Metres Rem: 0
Actual Hectares Rem: 0
Actual Tons Remediated: 0
Total Asmt Expenditure: \$1,421.70
Total Remediation Expenditure: \$1,421.70
Total Care/Maint Expenditur: \$0.00
Total Mntring Expenditure: \$0.00
Ttl Expenditure Reduc Liabil:
FCSAP Asmt Expenditure: \$0.00
FCSAP Remed Expenditure: \$1,137.36
FCSAP Care/Maint Expenditur: \$0.00
FCSAP Mntring Expenditure: \$0.00

Annual Data

Fiscal Year: 2010-2011
Reporting Organization: NCC
Reporting Organization (EN): National Capital Commission
Reporting Organization (FR): Commission de la Capitale nationale
Class Type:
Class (EN):
Class (FR):
CCME Flag:
CCME NCS Year:
Step Name (EN):
Step Name (FR):
Highest Step Completed: 04
Highest Step Completed Desc:
Planned Compl Date Step7:

Map Key	Number of Records	Direction/ Distance (m)	Elev/Diff (m)	Site	DB
---------	-------------------	----------------------------	------------------	------	----

Planned Compl Date Step8:
Planned Compl Date Step9:
Created:
Modified:
NCSCS Year:
Closed: No
Actual Cubic Metres Rem: 0
Actual Hectares Rem: 0
Actual Tons Remediated: 0
Total Asmt Expenditure: \$0.00
Total Remediation Expenditure: \$0.00
Total Care/Maint Expenditur: \$0.00
Total Mntring Expenditure: \$0.00
Ttl Expenditure Reduc Liabil:
FCSAP Asmt Expenditure: \$0.00
FCSAP Remed Expenditure: \$0.00
FCSAP Care/Maint Expenditur: \$0.00
FCSAP Mntring Expenditure: \$0.00

Annual Data

Fiscal Year: 2009-2010
Reporting Organization: NCC
Reporting Organization (EN): National Capital Commission
Reporting Organization (FR): Commission de la Capitale nationale
Class Type:
Class (EN):
Class (FR):
CCME Flag:
CCME NCS Year:
Step Name (EN):
Step Name (FR):
Highest Step Completed: 04
Highest Step Completed Desc:
Planned Compl Date Step7:
Planned Compl Date Step8:
Planned Compl Date Step9:
Created:
Modified:
NCSCS Year:
Closed: No
Actual Cubic Metres Rem: 0
Actual Hectares Rem: 0
Actual Tons Remediated: 0
Total Asmt Expenditure: \$0.00
Total Remediation Expenditure: \$0.00
Total Care/Maint Expenditur: \$0.00
Total Mntring Expenditure: \$0.00
Ttl Expenditure Reduc Liabil:
FCSAP Asmt Expenditure: \$1,101.00
FCSAP Remed Expenditure: \$0.00
FCSAP Care/Maint Expenditur: \$0.00
FCSAP Mntring Expenditure: \$0.00

Annual Data

Fiscal Year: 2011-2012
Reporting Organization: NCC
Reporting Organization (EN): National Capital Commission
Reporting Organization (FR): Commission de la Capitale nationale
Class Type:
Class (EN):
Class (FR):
CCME Flag:

Map Key	Number of Records	Direction/ Distance (m)	Elev/Diff (m)	Site	DB
CCME NCS Year: Step Name (EN): Step Name (FR): Highest Step Completed: 06 Highest Step Completed Desc: Planned Compl Date Step7: Planned Compl Date Step8: Planned Compl Date Step9: Created: Modified: NCSCS Year: Closed: No Actual Cubic Metres Rem: 0 Actual Hectares Rem: 0 Actual Tons Remediated: 0 Total Asmt Expenditure: \$0.00 Total Remediation Expenditure: \$0.00 Total Care/Maint Expenditur: \$0.00 Total Mntring Expenditure: \$0.00 Ttl Expenditure Reduc Liabil: FCSAP Asmt Expenditure: \$14,045.60 FCSAP Remed Expenditure: \$0.00 FCSAP Care/Maint Expenditur: \$0.00 FCSAP Mntring Expenditure: \$0.00					

60	1 of 1	ENE/237.8	82.6 / 13.28	192 & 196 Bronson Avenue And 31 & 33 Cambridge Street North Ottawa ON	EHS
Order No:	20120610006	Nearest Intersection:			
Status:	C	Municipality:			
Report Type:	Custom Report	Client Prov/State:	ON		
Report Date:	15-JUN-12	Search Radius (km):	.25		
Date Received:	10-JUN-12	X:	-75.707695		
Previous Site Name:		Y:	45.413866		
Lot/Building Size:					
Additional Info Ordered:					

61	1 of 2	SE/238.8	80.9 / 11.56	DES JARDINS COOPERATIVE D'APPARTEMENTS L 100 EMPRESS AVENUE (SWM) OTTAWA ON K1R 7S6	CA
Certificate #:	3-0775-98-				
Application Year:	98				
Issue Date:	6/17/1998				
Approval Type:	Municipal sewage				
Status:	Approved				
Application Type:					
Client Name:					
Client Address:					
Client City:					
Client Postal Code:					
Project Description:					
Contaminants:					
Emission Control:					

61	2 of 2	SE/238.8	80.9 / 11.56	100 Empress Avenue Ottawa ON K1R 7S6	EHS
Order No:	20100305022	Nearest Intersection:			

Map Key	Number of Records	Direction/ Distance (m)	Elev/Diff (m)	Site	DB
Status: C Report Type: Standard Report Report Date: 3/16/2010 Date Received: 3/5/2010 Previous Site Name: Lot/Building Size: Additional Info Ordered: Fire Insur. Maps and/or Site Plans;					
Municipality: Client Prov/State: ON Search Radius (km): 0.25 X: -75.709054 Y: 45.411414					
62	1 of 3	E/239.6	82.6 / 13.28	The Ottawa Construction Association 196 Bronson Avenue South Ottawa ON	CA
Certificate #: 1537-5MXLWV Application Year: 2003 Issue Date: 5/29/2003 Approval Type: Industrial Sewage Works Status: Approved Application Type: Client Name: Client Address: Client City: Client Postal Code: Project Description: Contaminants: Emission Control:					
62	2 of 3	E/239.6	82.6 / 13.28	The Ottawa Construction Association 196 Bronson Avenue South Ottawa ON K1R 6H4	ECA
Approval No: 1537-5MXLWV Approval Date: 2003-05-29 Status: Approved Record Type: ECA Link Source: IDS SWP Area Name: Rideau Valley Approval Type: ECA-INDUSTRIAL SEWAGE WORKS Project Type: INDUSTRIAL SEWAGE WORKS Business Name: The Ottawa Construction Association Address: 196 Bronson Avenue South Full Address: Full PDF Link: https://www.accessenvironment.ene.gov.on.ca/instruments/7116-5M5QQS-14.pdf PDF Site Location:					
62	3 of 3	E/239.6	82.6 / 13.28	192 BRONSON PROPERTY INC. 196 BRONSON AVENUE, OTTAWA, ON K1R 6H4 Ottawa ON	RSC
RSC ID: 225846 RA No: RSC Type: Phase 1 and 2 RSC Curr Property Use: Commercial Ministry District: Ottawa District Office Filing Date: 2019/07/31 Date Ack: Date Returned: Restoration Type: Soil Type: Criteria: CPU Issued Sect					
Cert Date: Cert Prop Use No: Intended Prop Use: Residential Qual Person Name: KARYN MUNCH Stratified (Y/N): Audit (Y/N): Entire Leg Prop. (Y/N): Accuracy Estimate: Telephone: Fax: Email:					

<i>Map Key</i>	<i>Number of Records</i>	<i>Direction/ Distance (m)</i>	<i>Elev/Diff (m)</i>	<i>Site</i>	<i>DB</i>
1686:					
Asmt Roll No:		0614063201004000000, 0614063201005000000, 0614063201057000000, 0614063201056000000			
Prop ID No (PIN):		04111-0157 (LT), 04111-0154 (LT), 04111-0155 (LT)			
Property Municipal Address:		31 CAMBRIDGE STREET NORTH, OTTAWA, ON K1R 7A4, 196 BRONSON AVENUE, OTTAWA, ON K1R 6H4, 33 CAMBRIDGE STREET NORTH, OTTAWA, ON K1R 7A4, 192 BRONSON, OTTAWA, ON K1R 6H4			
Mailing Address:					
Latitude & Latitude:					
UTM Coordinates:					
Consultant:					
Legal Desc:					
Measurement Method:					
Applicable Standards:					
RSC PDF:		https://www.lrcsde.lrc.gov.on.ca/BFISWebPublic/pub/viewDocument.action?attachmentId=114980&fileName=BROWNFIELDS-E.pdf			
<u>Document(s) Detail</u>					
Document Heading:		Supporting Documents			
Document Name:		Land Transfer Document.pdf			
Document Type:		Copy of any deed(s), transfer(s) or other document(s)			
Document Link:		https://www.lrcsde.lrc.gov.on.ca/BFISWebPublic/pub/viewDocument.action?attachmentId=114987&fileName=Land+Transfer+Document.pdf			
Document Heading:		Supporting Documents			
Document Name:		PhaseTwo.pdf			
Document Type:		Phase 2 Conceptual Site Model			
Document Link:		https://www.lrcsde.lrc.gov.on.ca/BFISWebPublic/pub/viewDocument.action?attachmentId=116800&fileName=PhaseTwo.pdf			
Document Heading:		Supporting Documents			
Document Name:		Proof of Owner Authorization.pdf			
Document Type:		Proof of the owner's authorization			
Document Link:		https://www.lrcsde.lrc.gov.on.ca/BFISWebPublic/pub/viewDocument.action?attachmentId=114983&fileName=Proof+of+Owner+Authorization.pdf			
Document Heading:		Supporting Documents			
Document Name:		No Objection Statement.pdf			
Document Type:		A copy of No Objection Statement from municipality			
Document Link:		https://www.lrcsde.lrc.gov.on.ca/BFISWebPublic/pub/viewDocument.action?attachmentId=114984&fileName=No+Objection+Statement.pdf			
Document Heading:		Supporting Documents			
Document Name:		Land Use History Table.pdf			
Document Type:		Table of Current and Past Property Use			
Document Link:		https://www.lrcsde.lrc.gov.on.ca/BFISWebPublic/pub/viewDocument.action?attachmentId=114977&fileName=Land+Use+History+Table.pdf			
Document Heading:		Supporting Documents			
Document Name:		Survey PAn.pdf			
Document Type:		A Current plan of Survey			
Document Link:		https://www.lrcsde.lrc.gov.on.ca/BFISWebPublic/pub/viewDocument.action?attachmentId=114988&fileName=Survey+PAn.pdf			
Document Heading:		Supporting Documents			
Document Name:		APEC Table.pdf			
Document Type:		Area(s) of Potential Environmental Concern			
Document Link:		https://www.lrcsde.lrc.gov.on.ca/BFISWebPublic/pub/viewDocument.action?attachmentId=114978&fileName=APEC+Table.pdf			
Document Heading:		Supporting Documents			
Document Name:		Legal Letter.pdf			

Map Key	Number of Records	Direction/ Distance (m)	Elev/Diff (m)	Site	DB
Document Type:		Lawyer's letter consisting of a legal description of the property			
Document Link:		https://www.lrcsde.lrc.gov.on.ca/BFISWebPublic/pub/viewDocument.action?attachmentId=114985&fileName=Legal+Letter.pdf			
Document Heading:		Supporting Documents			
Document Name:		Certificate of Compliance.PDF			
Document Type:		Certificate of Status			
Document Link:		https://www.lrcsde.lrc.gov.on.ca/BFISWebPublic/pub/viewDocument.action?attachmentId=114982&fileName=Certificate+of+Compliance.PDF			

63	1 of 1	W/240.3	58.4 / -10.92	8063 Booth Street Ottawa ON	SPL
Ref No:	6121-AKENAS			Contaminant Qty:	10 L
Site No:				Nature of Damage:	
Incident Dt:	3/13/2017			Discharger Report:	
Year:				Material Group:	
Incident Cause:				Health/Env Conseq:	2 - Minor Environment
Incident Event:	Leak/Break			Agency Involved:	
Environment Impact:				Site Lot:	
Nature of Impact:				Site Conc:	
MOE Response:				Site Geo Ref Accu:	
Dt MOE Arvl on Scn:				Site Map Datum:	
MOE Reported Dt:	3/13/2017			Northing:	5029166
Dt Document Closed:				Easting:	444164
Municipality No:					
System Facility Address:					
Client Type:					
Call Report Location Geodata:					
Contaminant Code:	15				
Contaminant Name:	HYDRAULIC OIL				
Contaminant Limit 1:					
Contam Limit Freq 1:					
Contaminant UN No 1:	n/a				
Receiving Medium:					
Receiving Environment:	Land				
Incident Reason:	Operator/Human Error				
Incident Summary:	OLRT: spill of 10 L of hydraulic oil to ground, contained				
Site Region:	Eastern				
Site Municipality:	Ottawa				
Activity Preceding Spill:					
Property 2nd Watershed:					
Property Tertiary Watershed:					
Sector Type:	Miscellaneous Industrial				
SAC Action Class:					
Source Type:	Valve/Fitting/Piping				
Site County/District:					
Site Geo Ref Meth:					
Site District Office:	Ottawa				
Nearest Watercourse:					
Site Name:	Construction site where spill occurred<UNOFFICIAL>				
Site Address:	8063 Booth Street				
Client Name:					

64	1 of 1	NNE/240.7	63.9 / -5.38	OLRT Constructors; SNC-Lavalin Constructors (Pacific) Inc. 557 Wellington St Ottawa ON	SPL
Ref No:	1473-9TTMFE			Contaminant Qty:	50 L
Site No:	NA			Nature of Damage:	
Incident Dt:	2/17/2015			Discharger Report:	
Year:				Material Group:	

Map Key	Number of Records	Direction/ Distance (m)	Elev/Diff (m)	Site	DB
Incident Cause:	Leak/Break			Health/Env Conseq:	
Incident Event:				Agency Involved:	
Environment Impact:				Site Lot:	
Nature of Impact:	Land			Site Conc:	
MOE Response:	N			Site Geo Ref Accu:	
Dt MOE Arvl on Scn:				Site Map Datum:	
MOE Reported Dt:	2/17/2015			Northing:	4985973
Dt Document Closed:	2/26/2015			Easting:	449871
Municipality No:					
System Facility Address:					
Client Type:					
Call Report Location Geodata:					
Contaminant Code:	28				
Contaminant Name:	WASHWATER (N.O.S.)				
Contaminant Limit 1:					
Contam Limit Freq 1:					
Contaminant UN No 1:					
Receiving Medium:					
Receiving Environment:					
Incident Reason:	Material Failure - Poor Design/Substandard Material				
Incident Summary:	OLRT- Concrete washout water 50L				
Site Region:					
Site Municipality:	Ottawa				
Activity Preceding Spill:					
Property 2nd Watershed:					
Property Tertiary Watershed:					
Sector Type:					
SAC Action Class:	Land Spills				
Source Type:					
Site County/District:					
Site Geo Ref Meth:					
Site District Office:					
Nearest Watercourse:					
Site Name:	West Portal<UNOFFICIAL>				
Site Address:	557 Wellington St				
Client Name:	OLRT Constructors; SNC-Lavalin Constructors (Pacific) Inc., Dragados Canada Inc., EllisDon Corporation; City of Ottawa				

65 1 of 1 **SSW/244.7** **68.9 / -0.44** **241 BOOTH STREET** **HINC**
Ottawa ON K1R 7J5

External File Num: FS INC 0611-03723
Fuel Occurrence Type: CO Release
Date of Occurrence: 11/8/2006
Fuel Type Involved: Natural Gas
Status Desc: Completed - Causal Analysis(End)
Job Type Desc: Incident/Near-Miss Occurrence (FS)
Oper. Type Involved: Private Dwelling
Service Interruptions: Yes
Property Damage: Yes
Fuel Life Cycle Stage: Utilization
Root Cause: Root Cause: Equipment/Material/Component:No Procedures:Yes Maintenance:Yes Design:No Training:No
Management:No Human Factors:Yes

Reported Details:
Fuel Category: Gaseous Fuel
Occurrence Type: Near-miss
Affiliation: Emergency Services (Fire, Police,etc)
County Name: Ottawa
Approx. Quant. Rel:
Nearby body of water:
Enter Drainage Syst.:
Approx. Quant. Unit:
Environmental Impact:

Map Key	Number of Records	Direction/ Distance (m)	Elev/Diff (m)	Site	DB
66	1 of 1	NNE/245.8	61.9 / -7.40	555 Albert Street Ottawa ON K1R 7X3	EHS
Order No:	20190322073			Nearest Intersection:	
Status:	C			Municipality:	
Report Type:	Custom Report			Client Prov/State:	ON
Report Date:	03-MAY-19			Search Radius (km):	.25
Date Received:	22-MAR-19			X:	-75.710003
Previous Site Name:				Y:	45.415433
Lot/Building Size:					
Additional Info Ordered:					
67	1 of 1	NNE/245.9	61.9 / -7.40	Site bounded by Wellington, Brickhill, Albert and Commissioner Ottawa ON	EHS
Order No:	20050929038			Nearest Intersection:	
Status:	C			Municipality:	
Report Type:	Custom Report			Client Prov/State:	ON
Report Date:	10/7/2005			Search Radius (km):	0.34
Date Received:	9/29/2005			X:	-75.710081
Previous Site Name:				Y:	45.415444
Lot/Building Size:					
Additional Info Ordered:					
68	1 of 1	W/247.2	59.8 / -9.47	ON	WWIS
Well ID:	7356088			Flowing (Y/N):	
Construction Date:				Flow Rate:	
Use 1st:				Data Entry Status:	
Use 2nd:				Data Src:	
Final Well Status:				Date Received:	03/25/2020
Water Type:				Selected Flag:	TRUE
Casing Material:				Abandonment Rec:	
Audit No:	Z325090			Contractor:	7659
Tag:	A291511			Form Version:	7
Constructn Method:				Owner:	
Elevation (m):				County:	OTTAWA-CARLETON
Elevatn Reliability:				Lot:	
Depth to Bedrock:				Concession:	
Well Depth:				Concession Name:	
Overburden/Bedrock:				Easting NAD83:	
Pump Rate:				Northing NAD83:	
Static Water Level:				Zone:	
Clear/Cloudy:				UTM Reliability:	
Municipality:	NEPEAN TOWNSHIP				
Site Info:					
PDF URL (Map):					
Additional Detail(s) (Map)					
Well Completed Date:	08/19/2019				
Year Completed:	2019				
Depth (m):					
Latitude:	45.4132800006486				
Longitude:	-75.7137688673328				
Path:					

Map Key	Number of Records	Direction/ Distance (m)	Elev/Diff (m)	Site	DB
<u>Bore Hole Information</u>					
Bore Hole ID:	1008226029			Elevation:	
DP2BR:				Elevrc:	
Spatial Status:				Zone:	18
Code OB:				East83:	444150.00
Code OB Desc:				North83:	5029110.00
Open Hole:				Org CS:	UTM83
Cluster Kind:				UTMRC:	4
Date Completed:	08/19/2019			UTMRC Desc:	margin of error : 30 m - 100 m
Remarks:				Location Method:	wwr
Loc Method Desc:		on Water Well Record			
Elevrc Desc:					
Location Source Date:					
Improvement Location Source:					
Improvement Location Method:					
Source Revision Comment:					
Supplier Comment:					
<u>Pipe Information</u>					
Pipe ID:	1008337213				
Casing No:	0				
Comment:					
Alt Name:					
<u>Links</u>					
Bore Hole ID:	1008226029			Tag No:	A291511
Depth M:				Contractor:	7659
Year Completed:	2019			Latitude:	45.4132800006486
Well Completed Dt:	08/19/2019			Longitude:	-75.7137688673328
Audit No:	Z325090			Y:	45.413279994115676
Path:				X:	-75.71376870507729
69	1 of 2	ENE/247.2	80.8 / 11.50	Enbridge Gas Distribution Inc. 600 Laurier Ave West Ottawa ON K1R 6L1	SPL
Ref No:	1748-A84K9H			Contaminant Qty:	0 other - see incident description
Site No:	NA			Nature of Damage:	
Incident Dt:	2016/03/15			Discharger Report:	
Year:				Material Group:	
Incident Cause:				Health/Env Conseq:	
Incident Event:	Leak/Break			Agency Involved:	
Environment Impact:				Site Lot:	
Nature of Impact:				Site Conc:	
MOE Response:	No			Site Geo Ref Accu:	
Dt MOE Arvl on Scn:				Site Map Datum:	
MOE Reported Dt:	2016/03/16			Northing:	
Dt Document Closed:	2016/05/17			Easting:	
Municipality No:					
System Facility Address:					
Client Type:					
Call Report Location Geodata:					
Contaminant Code:	35				
Contaminant Name:	NATURAL GAS (METHANE)				
Contaminant Limit 1:					
Contam Limit Freq 1:					
Contaminant UN No 1:					
Receiving Medium:					
Receiving Environment:	Air				

Map Key	Number of Records	Direction/ Distance (m)	Elev/Diff (m)	Site	DB
Incident Reason:		Operator/Human Error			
Incident Summary:		TSSA - Enbridge, 2 inch steel line damage, made safe			
Site Region:		Ottawa			
Site Municipality:		Ottawa			
Activity Preceding Spill:					
Property 2nd Watershed:					
Property Tertiary Watershed:					
Sector Type:		Miscellaneous Communal			
SAC Action Class:		TSSA - Fuel Safety Branch - Hydrocarbon Fuel Release/Spill			
Source Type:					
Site County/District:					
Site Geo Ref Meth:					
Site District Office:					
Nearest Watercourse:					
Site Name:		residential apartment building<UNOFFICIAL>			
Site Address:		600 Laurier Ave West			
Client Name:		Enbridge Gas Distribution Inc.			

69	2 of 2	ENE/247.2	80.8 / 11.50	600 Laurier Ave W Ottawa ON K1R6L1	EHS
Order No:		20170920122		Nearest Intersection:	
Status:		C		Municipality:	
Report Type:		Standard Report		Client Prov/State: ON	
Report Date:		26-SEP-17		Search Radius (km): .25	
Date Received:		20-SEP-17		X: -75.707971	
Previous Site Name:				Y: 45.414538	
Lot/Building Size:					
Additional Info Ordered:		Fire Insur. Maps and/or Site Plans			

70	1 of 2	ESE/247.5	81.2 / 11.86	ON	WWIS
Well ID:		7335409		Flowing (Y/N):	
Construction Date:				Flow Rate:	
Use 1st:				Data Entry Status: Yes	
Use 2nd:				Data Src:	
Final Well Status:				Date Received: 06/21/2019	
Water Type:				Selected Flag: TRUE	
Casing Material:				Abandonment Rec:	
Audit No:		C30160		Contractor: 1844	
Tag:		A251271		Form Version: 8	
Constructn Method:				Owner:	
Elevation (m):				County: OTTAWA-CARLETON	
Elevatn Reliabilty:				Lot:	
Depth to Bedrock:				Concession:	
Well Depth:				Concession Name:	
Overburden/Bedrock:				Easting NAD83:	
Pump Rate:				Northing NAD83:	
Static Water Level:				Zone:	
Clear/Cloudy:				UTM Reliability:	
Municipality:		OTTAWA CITY			
Site Info:					
PDF URL (Map):					
Additional Detail(s) (Map)					
Well Completed Date:		01/23/2019			
Year Completed:		2019			
Depth (m):					

Map Key	Number of Records	Direction/ Distance (m)	Elev/Diff (m)	Site	DB
Latitude:		45.4126344403404			
Longitude:		-75.7075752306317			
Path:					

Bore Hole Information

Bore Hole ID:	1007486138	Elevation:	
DP2BR:		Elevrc:	
Spatial Status:		Zone:	18
Code OB:		East83:	444634.00
Code OB Desc:		North83:	5029034.00
Open Hole:		Org CS:	UTM83
Cluster Kind:		UTMRC:	4
Date Completed:	01/23/2019	UTMRC Desc:	margin of error : 30 m - 100 m
Remarks:		Location Method:	wwr
Loc Method Desc:	on Water Well Record		
Elevrc Desc:			
Location Source Date:			
Improvement Location Source:			
Improvement Location Method:			
Source Revision Comment:			
Supplier Comment:			

Links

Bore Hole ID:	1007486138	Tag No:	A251271
Depth M:		Contractor:	1844
Year Completed:	2019	Latitude:	45.4126344403404
Well Completed Dt:	01/23/2019	Longitude:	-75.7075752306317
Audit No:	C30160	Y:	45.412634433408
Path:		X:	-75.70757506943991

<u>70</u>	2 of 2	ESE/247.5	81.2 / 11.86	ON	WWIS
Well ID:	7359568	Flowing (Y/N):			
Construction Date:		Flow Rate:			
Use 1st:		Data Entry Status:	Yes		
Use 2nd:		Data Src:			
Final Well Status:		Date Received:	05/27/2020		
Water Type:		Selected Flag:	TRUE		
Casing Material:		Abandonment Rec:			
Audit No:	C48491	Contractor:	1844		
Tag:	A251271	Form Version:	8		
Constructn Method:		Owner:			
Elevation (m):		County:	OTTAWA-CARLETON		
Elevatn Reliability:		Lot:			
Depth to Bedrock:		Concession:			
Well Depth:		Concession Name:			
Overburden/Bedrock:		Easting NAD83:			
Pump Rate:		Northing NAD83:			
Static Water Level:		Zone:			
Clear/Cloudy:		UTM Reliability:			
Municipality:	NEPEAN TOWNSHIP				
Site Info:					

PDF URL (Map):

Additional Detail(s) (Map)

Well Completed Date:	04/20/2020
Year Completed:	2020

Map Key	Number of Records	Direction/ Distance (m)	Elev/Diff (m)	Site	DB
---------	-------------------	----------------------------	------------------	------	----

Depth (m):
 Latitude: 45.4126344403404
 Longitude: -75.7075752306317
 Path:

Bore Hole Information

Bore Hole ID:	1008287079	Elevation:	
DP2BR:		Elevrc:	
Spatial Status:		Zone:	18
Code OB:		East83:	444634.00
Code OB Desc:		North83:	5029034.00
Open Hole:		Org CS:	UTM83
Cluster Kind:		UTMRC:	4
Date Completed:	04/20/2020	UTMRC Desc:	margin of error : 30 m - 100 m
Remarks:		Location Method:	wwr
Loc Method Desc:	on Water Well Record		
Elevrc Desc:			
Location Source Date:			
Improvement Location Source:			
Improvement Location Method:			
Source Revision Comment:			
Supplier Comment:			

Links

Bore Hole ID:	1008287079	Tag No:	A251271
Depth M:		Contractor:	1844
Year Completed:	2020	Latitude:	45.4126344403404
Well Completed Dt:	04/20/2020	Longitude:	-75.7075752306317
Audit No:	C48491	Y:	45.412634433408
Path:		X:	-75.70757506943991

71	1 of 1	NW/247.6	56.8 / -12.47	556 Wellington Street Ottawa ON	EHS
--------------------	--------	----------	---------------	------------------------------------	-----

Order No:	20091020033	Nearest Intersection:	Ottawa River Parkway and Portage Bridge
Status:	C	Municipality:	
Report Type:	Custom Report	Client Prov/State:	ON
Report Date:	10/29/2009	Search Radius (km):	0.25
Date Received:	10/20/2009	X:	-75.712542
Previous Site Name:		Y:	45.415028
Lot/Building Size:			
Additional Info Ordered:	Fire Insur. Maps and/or Sire Plans; Title Searches; City Directory		

72	1 of 3	NNW/248.0	58.7 / -10.59	Claridge Homes (Lebreton Flats Phase 3) Inc. Southeast quadrant of Fleet Street and 300 Lett Street Address: Lot: 40, Concession: A, Part of Ottawa River, Geographic Township of Nepean, City of Ottawa District Office: Ottawa NEPEAN ON	PTTW
--------------------	--------	-----------	---------------	---	------

EBR Registry No:	011-7149	Decision Posted:	
Ministry Ref No:	3230-8WTKKW	Exception Posted:	
Notice Type:	Instrument Decision	Section:	
Notice Stage:		Act 1:	
Notice Date:	August 23, 2013	Act 2:	
Proposal Date:	September 07, 2012	Site Location Map:	
Year:	2012		
Instrument Type:	(OWRA s. 34) - Permit to Take Water		
Off Instrument Name:			
Posted By:			

Map Key	Number of Records	Direction/ Distance (m)	Elev/Diff (m)	Site	DB
Company Name:		Claridge Homes (Lebreton Flats Phase 3) Inc.			
Site Address:					
Location Other:					
Proponent Name:					
Proponent Address:		210 Gladstone avenue , Suite 2001, Ottawa Ontario, Canada K2P 0Y6			
Comment Period:					
URL:					
Site Location Details:					
Southeast quadrant of Fleet Street and 300 Lett Street Address: Lot: 40, Concession: A, Part of Ottawa River, Geographic Township of Nepean, City of Ottawa District Office: Ottawa NEPEAN					
72	2 of 3	NNW/248.0	58.7 / -10.59	300 Lett Street Ottawa ON	EHS
Order No:	20121206013			Nearest Intersection:	
Status:	C			Municipality:	
Report Type:	Standard Report			Client Prov/State:	ON
Report Date:	14-DEC-12			Search Radius (km):	.25
Date Received:	06-DEC-12			X:	-75.711822
Previous Site Name:				Y:	45.415906
Lot/Building Size:	5,674.52 m ²				
Additional Info Ordered:	City Directory				
72	3 of 3	NNW/248.0	58.7 / -10.59	Malhorta Construction (P) Ltd. 300 Lett St. Ottawa ON K1R 0A7	GEN
Generator No:	ON7444417				
SIC Code:	236210				
SIC Description:	INDUSTRIAL BUILDING AND STRUCTURE CONSTRUCTION				
Approval Years:	2015				
PO Box No:					
Country:	Canada				
Status:					
Co Admin:					
Choice of Contact:	CO_OFFICIAL				
Phone No Admin:					
Contaminated Facility:	No				
MHSW Facility:	No				
Detail(s)					
Waste Class:	221				
Waste Class Name:	LIGHT FUELS				
73	1 of 1	SSW/248.3	67.3 / -2.05	OTTAWA CITY ELM ST./PRIMROSE AVE./BOOTH ST OTTAWA CITY ON	CA
Certificate #:	3-0878-97-				
Application Year:	97				
Issue Date:	7/14/1997				
Approval Type:	Municipal sewage				
Status:	Approved				
Application Type:					
Client Name:					
Client Address:					
Client City:					

Map Key	Number of Records	Direction/ Distance (m)	Elev/Diff (m)	Site	DB
Client Postal Code: Project Description: Contaminants: Emission Control:					
74	1 of 2	ENE/248.3	82.0 / 12.70	192 Bronson Property Inc. 192 Bronson Avenue Ottawa, ON K1R 6G8 Canada ON	EBR
EBR Registry No: 013-3783 Ministry Ref No: 7882-B3FHRW Notice Type: Instrument Notice Stage: Decision Notice Date: Proposal Date: September 18, 2018 Year: 2018 Instrument Type: Environmental Compliance Approval (sewage) Off Instrument Name: Environmental Compliance Approval (sewage) (OWRA s.53) Posted By: Ministry of the Environment, Conservation and Parks Company Name: Site Address: 192 Bronson Avenue Ottawa, ON K1R 6G8 Canada Location Other: Proponent Name: 192 Bronson Property Inc. Proponent Address: 56 Temperance Street Toronto, ON M5H 3V5 Canada Comment Period: September 18, 2018 - November 2, 2018 (45 days) Closed URL: https://ero.ontario.ca/notice/013-3783		Decision Posted: May 8, 2019 Exception Posted: Section: Part II.1 (20.3 or 20.5) Act 1: Environmental Protection Act, R.S.O. 1990 Act 2: Environmental Protection Act Site Location Map: 45.416929,-75.709243			
Site Location Details:					
74	2 of 2	ENE/248.3	82.0 / 12.70	192 Bronson Property Inc. 192 Bronson Ave Ottawa ON M5H 3V5	ECA
Approval No: 9035-BBHNBD Approval Date: 2019-05-02 Status: Approved Record Type: ECA Link Source: IDS SWP Area Name: Approval Type: ECA-MUNICIPAL AND PRIVATE SEWAGE WORKS Project Type: MUNICIPAL AND PRIVATE SEWAGE WORKS Business Name: 192 Bronson Property Inc. Address: 192 Bronson Ave Full Address: Full PDF Link: https://www.accessenvironment.ene.gov.on.ca/instruments/7882-B3FHRW-14.pdf PDF Site Location:		MOE District: City: Longitude: Latitude: Geometry X: Geometry Y:			
75	1 of 1	ESE/248.8	80.9 / 11.53	90 Cambridge Street, North, Ottawa ON	PINC
Incident Id: 2642156 Incident No: 485866 Incident Reported Dt: Type: FS-Pipeline Incident Status Code: Pipeline Damage Reason Est Tank Status: RC Established Task No: 3138450 Spills Action Centre:		Pipe Material: Plastic Fuel Category: Natural Gas Health Impact: No Environment Impact: No Property Damage: Yes Service Interrupt: Yes Enforce Policy: Yes Public Relation: No			

Map Key	Number of Records	Direction/ Distance (m)	Elev/Diff (m)	Site	DB
Fuel Type: Natural Gas Fuel Occurrence Tp: Pipeline Strike Date of Occurrence: 7/22/2010 0:00 Occurrence Start Dt: 2011/03/25 Depth: 21 Customer Acct Name: Incident Address: Operation Type: Construction Site (pipeline strike) Pipeline Type: Service / Riser Distribution Pipeline Regulator Type: Service Regulator (up to 60 psi intake) Summary: 90 Cambridge Street, North, Ottawa - 1/2" Pipeline Hit Reported By: Jeff Stiles - Enbridge Affiliation: Industry Stakeholder (Licensee/Registration/Certificate Holder, Facility Owner, etc.) Occurrence Desc: gas service severed Damage Reason: Excavation practices not sufficient Notes: failed to hand dig		Pipeline System: PSIG: 40 Attribute Category: FS-Perform P-line Inc Invest Regulator Location: Outside Method Details: E-mail			

76	1 of 2	W/249.1	59.9 / -9.44	NATIONAL CAPITAL COMMISSION 635 WELLINGTON STREET, OTTAWA, ON K1A 0M8 0M8 Ottawa ON	RSC
RSC ID: 215932 RA No: RSC Type: Phase 1 and 2 RSC Curr Property Use: Industrial Ministry District: Ottawa District Office Filing Date: 2015/01/22 Date Ack: Date Returned: Restoration Type: Soil Type: Criteria: CPU Issued Sect 1686: Asmt Roll No: 063501002000020 Prop ID No (PIN): 04097-0194 (LT), 04097-0196 (LT) Property Municipal Address: 635 WELLINGTON STREET, OTTAWA, ON K1A 0M8 Mailing Address: Latitude & Longitude: UTM Coordinates: Consultant: Legal Desc: Measurement Method: Applicable Standards: RSC PDF: https://www.lrcsde.lrc.gov.on.ca/BFISWebPublic/pub/viewDocument.action?attachmentId=42846&fileName=BROWNFIELDS-E.pdf		Cert Date: Cert Prop Use No: Intended Prop Use: Residential Qual Person Name: KEITH HOLMES Stratified (Y/N): Audit (Y/N): Entire Leg Prop. (Y/N): Accuracy Estimate: Telephone: Fax: Email:			

Document(s) Detail

Document Heading:	Supporting Documents
Document Name:	CSM LeBreton North_S.pdf
Document Type:	Phase 2 Conceptual Site Model
Document Link:	https://www.lrcsde.lrc.gov.on.ca/BFISWebPublic/pub/viewDocument.action?attachmentId=42837&fileName=CSM+LeBreton+North_S.pdf
Document Heading:	Supporting Documents
Document Name:	Deed and transfer information.pdf
Document Type:	Copy of any deed(s), transfer(s) or other document(s)
Document Link:	https://www.lrcsde.lrc.gov.on.ca/BFISWebPublic/pub/viewDocument.action?attachmentId=42836&fileName=Deed+and+transfer+information.pdf

Map Key	Number of Records	Direction/ Distance (m)	Elev/Diff (m)	Site	DB
Document Heading:		Supporting Documents			
Document Name:		South APEC Table.pdf			
Document Type:		Area(s) of Potential Environmental Concern			
Document Link:		https://www.lrcsde.lrc.gov.on.ca/BFISWebPublic/pub/viewDocument.action?attachmentId=42844&fileName=South+APEC+Table.pdf			
Document Heading:		Supporting Documents			
Document Name:		NCC RSC Authorization letter 635 Wellington.pdf			
Document Type:		Proof of the owner's authorization			
Document Link:		https://www.lrcsde.lrc.gov.on.ca/BFISWebPublic/pub/viewDocument.action?attachmentId=42839&fileName=NCC+RSC+Authorization+letter+635+Wellington.pdf			
Document Heading:		Supporting Documents			
Document Name:		635 Wel St RSC letter and legal desc.pdf			
Document Type:		Lawyer's letter consisting of a legal description of the property			
Document Link:		https://www.lrcsde.lrc.gov.on.ca/BFISWebPublic/pub/viewDocument.action?attachmentId=42841&fileName=635+Wel+St+RSC+letter+and+legal+desc.pdf			
Document Heading:		Supporting Documents			
Document Name:		1211220198-8000-8100-5-1S.pdf			
Document Type:		A Current plan of Survey			
Document Link:		https://www.lrcsde.lrc.gov.on.ca/BFISWebPublic/pub/viewDocument.action?attachmentId=42845&fileName=1211220198-8000-8100-5-1S.pdf			
Document Heading:		Supporting Documents			
Document Name:		TableofCandPUses.pdf			
Document Type:		Table of Current and Past Property Use			
Document Link:		https://www.lrcsde.lrc.gov.on.ca/BFISWebPublic/pub/viewDocument.action?attachmentId=45357&fileName=TableofCandPUses.pdf			

[76](#) 2 of 2 **W/249.1** **59.9 / -9.44** **SNC Lavalin Constructors (Pacific) Inc.;
Dragados-Canada, Inc.; EllisDon
Corporation 635 Wellington ST
Ottawa ON K1Y 2Y1** **EASR**

Approval No: R-009-9600141367 **MOE District:** Ottawa
Status: REGISTERED **Municipality:** Ottawa
Date: 2016-06-06 **Latitude:** 45.41277778
Record Type: EASR **Longitude:** -75.71333333
Link Source: MOFA **Geometry X:**
Project Type: Water Taking - Construction Dewatering **Geometry Y:**
Full Address:
Approval Type: EASR-Water Taking - Construction Dewatering
SWP Area Name: Rideau Valley
PDF URL:
PDF Site Location:

[77](#) 1 of 1 **E/249.5** **81.9 / 12.55** **CAPITAL ENVIRONMENTAL
28 PRIMROSE ST. GARBAGE TRUCK
(OPERATING FLUIDS)
OTTAWA CITY ON** **SPL**

Ref No: 229741 **Contaminant Qty:**
Site No: **Nature of Damage:**
Incident Dt: 6/26/2002 **Discharger Report:**
Year: **Material Group:**
Incident Cause: PIPE/HOSE LEAK **Health/Env Conseq:**
Incident Event: **Agency Involved:**
Environment Impact: POSSIBLE **Site Lot:**
Nature of Impact: Water course or lake **Site Conc:**
MOE Response: **Site Geo Ref Accu:**
Dt MOE Arvl on Scn: **Site Map Datum:**
MOE Reported Dt: 6/26/2002 **Northing:**

<i>Map Key</i>	<i>Number of Records</i>	<i>Direction/ Distance (m)</i>	<i>Elev/Diff (m)</i>	<i>Site</i>	<i>DB</i>
<i>Dt Document Closed:</i>				<i>Easting:</i>	
<i>Municipality No:</i>	20101				
<i>System Facility Address:</i>					
<i>Client Type:</i>					
<i>Call Report Location Geodata:</i>					
<i>Contaminant Code:</i>					
<i>Contaminant Name:</i>					
<i>Contaminant Limit 1:</i>					
<i>Contam Limit Freq 1:</i>					
<i>Contaminant UN No 1:</i>					
<i>Receiving Medium:</i>		LAND / WATER			
<i>Receiving Environment:</i>					
<i>Incident Reason:</i>		UNKNOWN			
<i>Incident Summary:</i>		CAPITAL ENV. HYDRAULIC OIL SPILL TO ROAD AND C/B. CLEANED.			
<i>Site Region:</i>					
<i>Site Municipality:</i>		OTTAWA CITY			
<i>Activity Preceding Spill:</i>					
<i>Property 2nd Watershed:</i>					
<i>Property Tertiary Watershed:</i>					
<i>Sector Type:</i>					
<i>SAC Action Class:</i>					
<i>Source Type:</i>					
<i>Site County/District:</i>					
<i>Site Geo Ref Meth:</i>					
<i>Site District Office:</i>					
<i>Nearest Watercourse:</i>					
<i>Site Name:</i>					
<i>Site Address:</i>					
<i>Client Name:</i>					

Unplottable Summary

Total: **64** Unplottable sites

DB	Company Name/Site Name	Address	City	Postal
CA	City of Ottawa	Booth (from Somerset Street to Primrose)	Ottawa ON	
CA	Taggart Construction Limited	Mobile Facility	Ottawa ON	
CA	DCR/Phoenix Development Corporation Limited and the National Capital Commission		Ottawa ON	
CA	City of Ottawa	National Capital Commission Land	Ottawa ON	
CA	National Capital Commission		Ottawa ON	
CA	National Capital Commission		Ottawa ON	
CA	Claridge Homes (Lebreton Flats) Inc.	Lett Street, Block 1	Ottawa ON	
CA	City of Ottawa	Brickhill Street (Intersection of Brickhill Street and Wellington Street)	Ottawa ON	
CA	City of Ottawa	Lorne Avenue	Ottawa ON	
CA	National Capital Commission		Ottawa ON	
CA	City of Ottawa	Lorne Avenue	Ottawa ON	
CA	R.M. OF OTTAWA-CARLETON TRANSPORTATION	BOOTH ST.	OTTAWA CITY ON	
CA	R.M. OF OTTAWA-CARLETON	ARTHUR ST/CAMBRIDGE ST/MACLEAN	OTTAWA CITY ON	
CA	National Capital Commission		Ottawa ON	
CA	OTTAWA CITY	CAMBRIDGE STREET	OTTAWA CITY ON	
CONV	CANADIAN WASTE SERVICES INC.		ON	
CONV	CANADIAN WASTE SERVICES INC.		ON	
CONV	CANADIAN WASTE SERVICES INC.		ON	

CONV	CANADIAN WASTE SERVICES INC.		ON	
CONV	CANADIAN WASTE SERVICES INC.		ON	
CONV	Taggart Construction Limited		Ottawa ON	
EBR	Taggart Construction Limited	Mobile Facility Ottawa Ontario Ottawa	ON	
ECA	City of Ottawa	Albert St Queen Street, Slater Street, Bronson Avenue	Ottawa ON	K2G 6J8
ECA	City of Ottawa	Albert St from Brickhill Street to Empress Avenue	Ottawa ON	K1P 1J1
ECA	City of Ottawa	Brickhill Street (Intersection of Brickhill Street and Wellington Street)	Ottawa ON	K2G 6J8
ECA	City of Ottawa	Albert St	Ottawa ON	K2G 5J9
ECA	City of Ottawa	Albert St	Ottawa ON	K1P 1J1
ECA	City of Ottawa	Albert St	Ottawa ON	K1P 1J1
ECA	Taggart Construction Limited	Mobile Facility	Ottawa ON	K1V 8Y3
ECA	City of Ottawa	National Capital Commission Land	Ottawa ON	K1S 5K2
GEN	National Capital Commission	Parking Lot 19 P19	Ottawa ON	K1P1C7
GEN	National Capital Commission	Parking Lot 19 P19	Ottawa ON	K1P1C7
GEN	CITY OF OTTAWA	BRICKHILL STREET	OTTAWA ON	
GEN	National Capital Commission	Parking Lot 19 P19	Ottawa ON	K1P1C7
GEN	O.D.S MARINE	LAURIER AVE AND RIDEAU CANAL	OTTAWA ON	K4P 1A2
GEN	City of Ottawa	Albert Street from City Center to Brickhill	Ottawa ON	K2G 5J9
GEN	City of Ottawa	Albert St from City Center to Brickhill	Ottawa ON	K2G 5J9
GEN	National Capital Commission	Parking Lot 19 P19	Ottawa ON	K1P1C7
GEN	City of Ottawa	Albert Street from City Center to Brickhill	Ottawa ON	K2G 5J9
GEN	National Capital Commission	Parking Lot 19 P19	Ottawa ON	K1P1C7
GEN	City of Ottawa	Albert St from City Center to Brickhill	Ottawa ON	K2G 5J9

GEN	National Capital Commission	Parking Lot 19 P19	Ottawa ON	K1P1C7
LIMO		Lot 40 Concession A ON OTTAWA RIVER NEPEAN Ottawa	ON	
LIMO	Lebreton Flats Dump	Ottawa	ON	
SPL	Deep Foundations; SNC-Lavalin Constructors (Pacific) Inc.	Boothe Street Bridge Pier #1 @ transit way	Ottawa ON	
SPL	City of Ottawa	Slater Street	Ottawa ON	
SPL	City of Ottawa	Booth (from Somerset Street to Primrose)	Ottawa ON	
SPL	City of Ottawa	Booth (from Somerset Street to Primrose); Cathcart Square Regulator; Keefer St (Ottawa; Ottawa; Ottawa; Ottawa ON	
SPL	City of Ottawa	Booth (from Somerset Street to Primrose)	Ottawa ON	
SPL		on Booth Street	Ottawa ON	
SPL	Taggart Construction Limited		Ottawa ON	
SPL	City of Ottawa	Albert St at the Good Companion	Ottawa ON	
SPL	OLRT Constructors; City of Ottawa		Ottawa ON	
SPL	City of Ottawa	Booth Street	Ottawa ON	
SPL	SNC-Lavalin Constructors (Pacific) Inc., Dragados Canada, Inc.	Albert Street	Ottawa ON	
SPL	SNC-Lavalin Constructors (Pacific) Inc., Dragados Canada, Inc.	Albert Street	Ottawa ON	
SPL	PUC	BOOTH STREET AT TRANSITWAY WHERE ALBERT AND SLATER JOIN MOTOR VEHICLE (OPERATING FLUID)	OTTAWA CITY ON	
SPL	OLRT Constructors		Ottawa ON	
SPL	OLRT Constructors		Ottawa ON	NA
SPL		Albert Street, East of Bayview Road (Near Albert St. Bridge)	Ottawa ON	
SPL	RETAIL STORE	CANADIAN TIRE STORE LOCATED ON SLATER AVE, W OF KENT ST, DOWNTOWN (N. O.S.)	OTTAWA ON	
SPL	OTTAWA-CARLETON, R.M. OF	OTTAWA RIVER, FROM TRIBUTARY AT THE BOOTH ST. REGULATOR SANITARY SEWER	OTTAWA CITY ON	

SYSTEM

SPL	NATIONAL CAPITAL COMMISSION	PATTERSON'S CREEK STORAGE TANKS	OTTAWA CITY ON
SPL	OTTAWA-CARLETON, R.M. OF	BOOTH ST GATE SANITARY SEWER SYSTEM	OTTAWA CITY ON

Unplottable Report

Site: *City of Ottawa
Booth (from Somerset Street to Primrose) Ottawa ON*

Database:
[CA](#)

Certificate #: 0607-6ERL5D
Application Year: 2005
Issue Date: 8/2/2005
Approval Type: Municipal and Private Sewage Works
Status: Approved
Application Type:
Client Name:
Client Address:
Client City:
Client Postal Code:
Project Description:
Contaminants:
Emission Control:

Site: *Taggart Construction Limited
Mobile Facility Ottawa ON*

Database:
[CA](#)

Certificate #: 0636-7KEL2F
Application Year: 2008
Issue Date: 11/19/2008
Approval Type: Air
Status: Approved
Application Type:
Client Name:
Client Address:
Client City:
Client Postal Code:
Project Description:
Contaminants:
Emission Control:

Site: *DCR/Phoenix Development Corporation Limited and the National Capital Commission
Ottawa ON*

Database:
[CA](#)

Certificate #: 1108-64ENJ3
Application Year: 2004
Issue Date: 10/7/2004
Approval Type: Municipal and Private Sewage Works
Status: Approved
Application Type:
Client Name:
Client Address:
Client City:
Client Postal Code:
Project Description:
Contaminants:
Emission Control:

Site: *City of Ottawa
National Capital Commission Land Ottawa ON*

Database:
[CA](#)

Certificate #: 1939-5KLQJB
Application Year: 2003

Issue Date: 3/17/2003
Approval Type: Municipal and Private Sewage Works
Status: Approved
Application Type:
Client Name:
Client Address:
Client City:
Client Postal Code:
Project Description:
Contaminants:
Emission Control:

Site: *National Capital Commission
Ottawa ON*

Database:
[CA](#)

Certificate #: 2774-5STJYB
Application Year: 2003
Issue Date: 11/3/2003
Approval Type: Municipal and Private Sewage Works
Status: Approved
Application Type:
Client Name:
Client Address:
Client City:
Client Postal Code:
Project Description:
Contaminants:
Emission Control:

Site: *National Capital Commission
Ottawa ON*

Database:
[CA](#)

Certificate #: 3232-5R2TP9
Application Year: 2003
Issue Date: 9/11/2003
Approval Type: Municipal and Private Sewage Works
Status: Approved
Application Type:
Client Name:
Client Address:
Client City:
Client Postal Code:
Project Description:
Contaminants:
Emission Control:

Site: *Claridge Homes (Lebreton Flats) Inc.
Lett Street, Block 1 Ottawa ON*

Database:
[CA](#)

Certificate #: 3759-6JKN99
Application Year: 2005
Issue Date: 11/30/2005
Approval Type: Municipal and Private Sewage Works
Status: Approved
Application Type:
Client Name:
Client Address:
Client City:
Client Postal Code:
Project Description:
Contaminants:
Emission Control:

Site: City of Ottawa
Brickhill Street (Intersection of Brickhill Street and Wellington Street) Ottawa ON

Database:
CA

Certificate #: 4129-7REQWB
Application Year: 2009
Issue Date: 6/10/2009
Approval Type: Municipal and Private Sewage Works
Status: Approved
Application Type:
Client Name:
Client Address:
Client City:
Client Postal Code:
Project Description:
Contaminants:
Emission Control:

Site: City of Ottawa
Lorne Avenue Ottawa ON

Database:
CA

Certificate #: 4961-5RHNJP
Application Year: 2003
Issue Date: 9/18/2003
Approval Type: Municipal and Private Sewage Works
Status: Approved
Application Type:
Client Name:
Client Address:
Client City:
Client Postal Code:
Project Description:
Contaminants:
Emission Control:

Site: National Capital Commission
Ottawa ON

Database:
CA

Certificate #: 8221-5UJJDN
Application Year: 2003
Issue Date: 12/24/2003
Approval Type: Municipal and Private Sewage Works
Status: Approved
Application Type:
Client Name:
Client Address:
Client City:
Client Postal Code:
Project Description:
Contaminants:
Emission Control:

Site: City of Ottawa
Lorne Avenue Ottawa ON

Database:
CA

Certificate #: 8878-5STQXB
Application Year: 2003
Issue Date: 10/31/2003
Approval Type: Municipal and Private Sewage Works
Status: Approved
Application Type:
Client Name:
Client Address:
Client City:
Client Postal Code:
Project Description:

Contaminants:
Emission Control:

Site: R.M. OF OTTAWA-CARLETON TRANSPORTATION
BOOTH ST. OTTAWA CITY ON

Database:
CA

Certificate #: 7-1059-88-
Application Year: 88
Issue Date: 7/13/1988
Approval Type: Municipal water
Status: Approved
Application Type:
Client Name:
Client Address:
Client City:
Client Postal Code:
Project Description:
Contaminants:
Emission Control:

Site: R.M. OF OTTAWA-CARLETON
ARTHUR ST/CAMBRIDGE ST/MACLEAN OTTAWA CITY ON

Database:
CA

Certificate #: 7-1065-93-
Application Year: 93
Issue Date: 12/23/1993
Approval Type: Municipal water
Status: Approved
Application Type:
Client Name:
Client Address:
Client City:
Client Postal Code:
Project Description:
Contaminants:
Emission Control:

Site: National Capital Commission
Ottawa ON

Database:
CA

Certificate #: 7369-5VVHZ7
Application Year: 2004
Issue Date: 2/6/2004
Approval Type: Municipal and Private Sewage Works
Status: Approved
Application Type:
Client Name:
Client Address:
Client City:
Client Postal Code:
Project Description:
Contaminants:
Emission Control:

Site: OTTAWA CITY
CAMBRIDGE STREET OTTAWA CITY ON

Database:
CA

Certificate #: 3-1560-86-
Application Year: 86
Issue Date: 10/8/1986
Approval Type: Municipal sewage
Status: Approved
Application Type:

Client Name:
Client Address:
Client City:
Client Postal Code:
Project Description:
Contaminants:
Emission Control:

Site: CANADIAN WASTE SERVICES INC.
ON

Database:
CONV

File No:
Crown Brief No: 99-0188-0235
Court Location:
Publication City:
Publication Title:

Location:
Region: EASTERN REGION
Ministry District: KINGSTON

Act:
Act(s):
First Matter:
Second Matter:
Investigation 1:
Investigation 2:
Penalty Imposed:
Description:

TRANSPORTING LEACHATE WASTE FROM AN APPROVED WASTE DISPOSAL SITE WITHOUT THE GENERATOR, CARRIER AND/OR RECEIVER COMPLETING A MANIFEST.

Background:
URL:

Additional Details

Publication Date:
Count: 1
Act: EPA
Regulation: 347
Section: 19(1) (A)
Act/Regulation/Section: EPA-347-19(1) (A)
Date of Offence:
Date of Conviction:
Date Charged: 7/19/01
Charge Disposition: SUSPENDED SENTENCE
Fine: \$17,000.00
Synopsis:

Site: CANADIAN WASTE SERVICES INC.
ON

Database:
CONV

File No:
Crown Brief No: 99-0165-0243
Court Location:
Publication City:
Publication Title:

Location:
Region: EASTERN REGION
Ministry District: KINGSTON

Act:
Act(s):
First Matter:
Second Matter:
Investigation 1:
Investigation 2:
Penalty Imposed:
Description:

OPERATE A HEAVY DIESEL-FUELLED MOTOR VEHICLE THAT CONTRAVENES THE EMISSION STANDARDS.

Background:
URL:

Additional Details

Publication Date:

Count: 1
Act: EPA
Regulation: 361/98
Section: 12(5)
Act/Regulation/Section: EPA-361/98-12(5)
Date of Offence:
Date of Conviction:
Date Charged: 4/30/00
Charge Disposition: SUSPENDED SENTENCE
Fine: \$325.00
Synopsis:

Site: CANADIAN WASTE SERVICES INC.
ON

Database:
CONV

File No:
Crown Brief No: 99-0164-0282
Court Location:
Publication City:
Publication Title:
Act:
Act(s):
First Matter:
Second Matter:
Investigation 1:
Investigation 2:
Penalty Imposed:
Description: OPERATE A HEAVY DIESEL-FUELLED MOTOR VEHICLE THAT CONTRAVENES THE EMISSION STANDARDS.
Background:
URL:

Location:
Region: EASTERN REGION
Ministry District: KINGSTON

Additional Details

Publication Date:
Count: 1
Act: EPA
Regulation: 361/98
Section: 12(5)
Act/Regulation/Section: EPA-361/98-12(5)
Date of Offence:
Date of Conviction:
Date Charged: 1/27/00
Charge Disposition: SUSPENDED SENTENCE
Fine: \$425.00
Synopsis:

Site: CANADIAN WASTE SERVICES INC.
ON

Database:
CONV

File No:
Crown Brief No: 99-0086-0115
Court Location:
Publication City:
Publication Title:
Act:
Act(s):
First Matter:
Second Matter:
Investigation 1:
Investigation 2:
Penalty Imposed:
Description: FAILED TO PROVIDE CERTAIN DOCUMENT WITH EACH VEHICLE CONTRAVENING A PROVISIONAL CERTIFICATE OF APPROVAL.
Background:
URL:

Location:
Region: EASTERN REGION
Ministry District: KINGSTON

Additional Details

Publication Date:
Count: 1
Act: EPA
Regulation:
Section: 186(3)
Act/Regulation/Section: EPA- -186(3)
Date of Offence:
Date of Conviction:
Date Charged: 3/15/00
Charge Disposition: SUSPENDED SENTENCE
Fine: \$305.00
Synopsis:

Site: CANADIAN WASTE SERVICES INC.
ON

Database:
CONV

File No:
Crown Brief No: 99-0136-0187
Court Location:
Publication City:
Publication Title:
Act:
Act(s):
First Matter:
Second Matter:
Investigation 1:
Investigation 2:
Penalty Imposed:
Description: OPERATE A HEAVY DIESEL-FUELLED MOTOR VEHICLE THAT CONTRAVENES THE EMISSION STANDARDS.
Background:
URL:

Location:
Region: EASTERN REGION
Ministry District: KINGSTON

Additional Details

Publication Date:
Count: 1
Act: EPA
Regulation: 361/98
Section: 12(5)
Act/Regulation/Section: EPA-361/98-12(5)
Date of Offence:
Date of Conviction:
Date Charged: 10/18/00
Charge Disposition: SUSPENDED SENTENCE
Fine: \$425.00
Synopsis:

Site: Taggart Construction Limited
Ottawa ON

Database:
CONV

File No: 012802
Crown Brief No:
Court Location:
Publication City:
Publication Title:
Act:
Act(s):
First Matter:
Second Matter:
Investigation 1:
Investigation 2:
Penalty Imposed:
Description: Taggart Construction Limited, Paterson Group Inc. and Robert Passmore have been fined \$5,000 each, totalling \$15,000 plus a victim fine surcharge, after pleading guilty on January 15, 2009 to violations under the Ontario Water Resources Act. Taggart Construction Limited and Paterson Group Inc. were convicted of failing to comply

Location:
Region:
Ministry District:

with a Provincial Officer Order by taking more than 50,000 litres of water per day, and Mr. Passmore was convicted of giving false or misleading information to the ministry. The parties were given six months to pay the fine. The Court heard that Taggart Construction Limited was contracted by a developer to install municipal services at a subdivision in Ottawa which required dewatering activities. After being issued a Provincial Officer Order to restrict water taking activities to below 50,000 litres per day until a permit had been obtained, Taggart hired Paterson Group Inc. to submit an application for the permit. Taggart then pumped over 50,000 litres of water based on information provided by Paterson Group employee, Mr. Passmore, that the go ahead to pump had been given when a permit had yet to be issued. In an interview with ministry investigators, Mr. Passmore denied giving Taggart verbal approval to pump in excess of 50,000 litres per day. Taggart Construction Limited, Paterson Group Inc. and Mr. Passmore were charged following an investigation by the Ministry of the Environment's Investigations and Enforcement Branch.

Background:

URL:

Additional Details

Publication Date:
Count: 1
Act: OWRA
Regulation:
Section:
Act/Regulation/Section: OWRA
Date of Offence:
Date of Conviction:
Date Charged: January 15, 2009
Charge Disposition: fine, victim fine surcharge
Fine: \$5,000
Synopsis:

Site: *Taggart Construction Limited
 Mobile Facility Ottawa Ontario Ottawa ON*

Database:
EBR

EBR Registry No:	IA07E0165	Decision Posted:	
Ministry Ref No:	8556-6XWUA3	Exception Posted:	
Notice Type:	Instrument Decision	Section:	
Notice Stage:		Act 1:	
Notice Date:	December 09, 2008	Act 2:	
Proposal Date:	January 30, 2007	Site Location Map:	
Year:	2007		
Instrument Type:	(EPA s. 9) - Approval for discharge into the natural environment other than water (i.e. Air)		
Off Instrument Name:			
Posted By:			
Company Name:	Taggart Construction Limited		
Site Address:			
Location Other:			
Proponent Name:			
Proponent Address:	3187 Albion Rd S, Ottawa Ontario, K1V 8Y3		
Comment Period:			
URL:			

Site Location Details:

Mobile Facility Ottawa Ontario Ottawa

Site: *City of Ottawa
 Albert St Queen Street, Slater Street, Bronson Avenue Ottawa ON K2G 6J8*

Database:
ECA

Approval No:	5360-C79J2B	MOE District:	Ottawa
Approval Date:	2021-10-15	City:	
Status:	Approved	Longitude:	
Record Type:	ECA	Latitude:	
Link Source:	IDS	Geometry X:	-8428158.9479999989
SWP Area Name:	Rideau Valley	Geometry Y:	5686688.700199998
Approval Type:	ECA-MUNICIPAL AND PRIVATE SEWAGE WORKS		
Project Type:	MUNICIPAL AND PRIVATE SEWAGE WORKS		
Business Name:	City of Ottawa		

Address: Albert St Queen Street, Slater Street, Bronson Avenue
Full Address:
Full PDF Link: <https://www.accessenvironment.ene.gov.on.ca/instruments/2576-C6TQ96-14.pdf>
PDF Site Location: Albert Street, Queen Street, Slater Street, Bronson Avenue, and Laurier Avenue West
City of Ottawa, Ontario

Site: *City of Ottawa* **Database:**
[ECA](#)
Albert St from Brickhill Street to Empress Avenue Ottawa ON K1P 1J1

Approval No: 9173-AK4P94 **MOE District:**
Approval Date: 2017-03-08 **City:**
Status: Approved **Longitude:**
Record Type: ECA **Latitude:**
Link Source: IDS **Geometry X:**
SWP Area Name: **Geometry Y:**
Approval Type: ECA-MUNICIPAL AND PRIVATE SEWAGE WORKS
Project Type: MUNICIPAL AND PRIVATE SEWAGE WORKS
Business Name: City of Ottawa
Address: Albert St from Brickhill Street to Empress Avenue
Full Address:
Full PDF Link: <https://www.accessenvironment.ene.gov.on.ca/instruments/2941-AJSHED-14.pdf>
PDF Site Location:

Site: *City of Ottawa* **Database:**
[ECA](#)
Brickhill Street (Intersection of Brickhill Street and Wellington Street) Ottawa ON K2G 6J8

Approval No: 4129-7REQWB **MOE District:** Ottawa
Approval Date: 2009-06-10 **City:**
Status: Approved **Longitude:** -75.7129
Record Type: ECA **Latitude:** 45.4168
Link Source: IDS **Geometry X:**
SWP Area Name: Rideau Valley **Geometry Y:**
Approval Type: ECA-MUNICIPAL AND PRIVATE SEWAGE WORKS
Project Type: MUNICIPAL AND PRIVATE SEWAGE WORKS
Business Name: City of Ottawa
Address: Brickhill Street (Intersection of Brickhill Street and Wellington Street)
Full Address:
Full PDF Link: <https://www.accessenvironment.ene.gov.on.ca/instruments/3160-7N5MQR-14.pdf>
PDF Site Location:

Site: *City of Ottawa* **Database:**
[ECA](#)
Albert St Ottawa ON K2G 5J9

Approval No: 2894-73BQT9 **MOE District:**
Approval Date: 2007-05-22 **City:**
Status: Approved **Longitude:**
Record Type: ECA **Latitude:**
Link Source: IDS **Geometry X:**
SWP Area Name: **Geometry Y:**
Approval Type: ECA-Municipal Drinking Water Systems
Project Type: Municipal Drinking Water Systems
Business Name: City of Ottawa
Address: Albert St
Full Address:
Full PDF Link:
PDF Site Location:

Site: *City of Ottawa* **Database:**
[ECA](#)
Albert St Ottawa ON K1P 1J1

Approval No: 7633-A4SS45 **MOE District:**
Approval Date: 2015-12-11 **City:**
Status: Approved **Longitude:**

Record Type: ECA **Latitude:**
Link Source: IDS **Geometry X:**
SWP Area Name: **Geometry Y:**
Approval Type: ECA-MUNICIPAL AND PRIVATE SEWAGE WORKS
Project Type: MUNICIPAL AND PRIVATE SEWAGE WORKS
Business Name: City of Ottawa
Address: Albert St
Full Address:
Full PDF Link: <https://www.accessenvironment.ene.gov.on.ca/instruments/0480-9YXHN4-14.pdf>
PDF Site Location:

Site: **City of Ottawa**
Albert St Ottawa ON K1P 1J1

Database:
ECA

Approval No: 2514-9HQKP8 **MOE District:**
Approval Date: 2014-04-11 **City:**
Status: Revoked and/or Replaced **Longitude:**
Record Type: ECA **Latitude:**
Link Source: IDS **Geometry X:**
SWP Area Name: **Geometry Y:**
Approval Type: ECA-MUNICIPAL AND PRIVATE SEWAGE WORKS
Project Type: MUNICIPAL AND PRIVATE SEWAGE WORKS
Business Name: City of Ottawa
Address: Albert St
Full Address:
Full PDF Link: <https://www.accessenvironment.ene.gov.on.ca/instruments/1639-9GVM9S-14.pdf>
PDF Site Location:

Site: **Taggart Construction Limited**
Mobile Facility Ottawa ON K1V 8Y3

Database:
ECA

Approval No: 0636-7KEL2F **MOE District:**
Approval Date: 2008-11-19 **City:**
Status: Approved **Longitude:**
Record Type: ECA **Latitude:**
Link Source: IDS **Geometry X:**
SWP Area Name: **Geometry Y:**
Approval Type: ECA-AIR
Project Type: AIR
Business Name: Taggart Construction Limited
Address: Mobile Facility
Full Address:
Full PDF Link: <https://www.accessenvironment.ene.gov.on.ca/instruments/8556-6XWUA3-14.pdf>
PDF Site Location:

Site: **City of Ottawa**
National Capital Commission Land Ottawa ON K1S 5K2

Database:
ECA

Approval No: 1939-5KLQJB **MOE District:**
Approval Date: 2003-03-17 **City:**
Status: Approved **Longitude:**
Record Type: ECA **Latitude:**
Link Source: IDS **Geometry X:**
SWP Area Name: **Geometry Y:**
Approval Type: ECA-MUNICIPAL AND PRIVATE SEWAGE WORKS
Project Type: MUNICIPAL AND PRIVATE SEWAGE WORKS
Business Name: City of Ottawa
Address: National Capital Commission Land
Full Address:
Full PDF Link: <https://www.accessenvironment.ene.gov.on.ca/instruments/9344-5KESJB-14.pdf>
PDF Site Location:

Site: **National Capital Commission**

Database:
GEN

Parking Lot 19 P19 Ottawa ON K1P1C7

Generator No: ON7977721
SIC Code:
SIC Description:
Approval Years: As of Oct 2019
PO Box No:
Country: Canada
Status: Registered
Co Admin:
Choice of Contact:
Phone No Admin:
Contaminated Facility:
MHSW Facility:

Detail(s)

Waste Class: 221 L
Waste Class Name: Light fuels

Site: **National Capital Commission**
Parking Lot 19 P19 Ottawa ON K1P1C7

Database:
GEN

Generator No: ON7977721
SIC Code: 911910
SIC Description: 911910
Approval Years: 2015
PO Box No:
Country: Canada
Status:
Co Admin:
Choice of Contact: CO_OFFICIAL
Phone No Admin:
Contaminated Facility: No
MHSW Facility: No

Detail(s)

Waste Class: 221
Waste Class Name: LIGHT FUELS

Site: **CITY OF OTTAWA**
BRICKHILL STREET OTTAWA ON

Database:
GEN

Generator No: ON6378156
SIC Code: 237110
SIC Description: WATER AND SEWER LINE AND RELATED STRUCTURES CONSTRUCTION
Approval Years: 2013
PO Box No:
Country:
Status:
Co Admin:
Choice of Contact:
Phone No Admin:
Contaminated Facility:
MHSW Facility:

Detail(s)

Waste Class: 221
Waste Class Name: LIGHT FUELS

Waste Class: 251
Waste Class Name: OIL SKIMMINGS & SLUDGES

Site: **National Capital Commission**

Database:

Generator No: ON7977721
 SIC Code:
 SIC Description:
 Approval Years: As of Oct 2022
 PO Box No:
 Country: Canada
 Status: Registered
 Co Admin:
 Choice of Contact:
 Phone No Admin:
 Contaminated Facility:
 MHSW Facility:

Detail(s)

Waste Class: 221 L
 Waste Class Name: LIGHT FUELS

Site: O.D.S MARINE
 LAURIER AVE AND RIDEAU CANAL OTTAWA ON K4P 1A2

Database:
 GEN

Generator No: ON7795671
 SIC Code:
 SIC Description:
 Approval Years: 02,03,04
 PO Box No:
 Country:
 Status:
 Co Admin:
 Choice of Contact:
 Phone No Admin:
 Contaminated Facility:
 MHSW Facility:

Detail(s)

Waste Class: 222
 Waste Class Name: HEAVY FUELS

Site: City of Ottawa
 Albert Street from City Center to Brickhill Ottawa ON K2G 5J9

Database:
 GEN

Generator No: ON5714999
 SIC Code: 237110
 SIC Description: WATER AND SEWER LINE AND RELATED STRUCTURES CONSTRUCTION
 Approval Years: 2015
 PO Box No:
 Country: Canada
 Status:
 Co Admin: Luke Foley
 Choice of Contact: CO_OFFICIAL
 Phone No Admin: 613 580 2424 Ext.29741
 Contaminated Facility: No
 MHSW Facility: No

Detail(s)

Waste Class: 221
 Waste Class Name: LIGHT FUELS

Site: City of Ottawa
 Albert St from City Center to Brickhill Ottawa ON K2G 5J9

Database:
 GEN

Generator No: ON2798783

SIC Code: 237110
SIC Description: WATER AND SEWER LINE AND RELATED STRUCTURES CONSTRUCTION
Approval Years: 2016
PO Box No:
Country: Canada
Status:
Co Admin: James R Smith
Choice of Contact: CO_ADMIN
Phone No Admin: 613 745 2444 Ext.241
Contaminated Facility: No
MHSW Facility: No

Detail(s)

Waste Class: 221
Waste Class Name: LIGHT FUELS

Site: *National Capital Commission
Parking Lot 19 P19 Ottawa ON K1P1C7*

Database:
GEN

Generator No: ON7977721
SIC Code: 911910
SIC Description: 911910
Approval Years: 2016
PO Box No:
Country: Canada
Status:
Co Admin:
Choice of Contact: CO_OFFICIAL
Phone No Admin:
Contaminated Facility: No
MHSW Facility: No

Detail(s)

Waste Class: 221
Waste Class Name: LIGHT FUELS

Site: *City of Ottawa
Albert Street from City Center to Brickhill Ottawa ON K2G 5J9*

Database:
GEN

Generator No: ON5714999
SIC Code: 237110
SIC Description: WATER AND SEWER LINE AND RELATED STRUCTURES CONSTRUCTION
Approval Years: 2014
PO Box No:
Country: Canada
Status:
Co Admin: Luke Foley
Choice of Contact: CO_OFFICIAL
Phone No Admin: 613 580 2424 Ext.29741
Contaminated Facility: No
MHSW Facility: No

Detail(s)

Waste Class: 221
Waste Class Name: LIGHT FUELS

Site: *National Capital Commission
Parking Lot 19 P19 Ottawa ON K1P1C7*

Database:
GEN

Generator No: ON7977721
SIC Code: 911910
SIC Description: 911910
Approval Years: 2014

PO Box No:
Country: Canada
Status:
Co Admin:
Choice of Contact: CO_OFFICIAL
Phone No Admin:
Contaminated Facility: No
MHSW Facility: No

Detail(s)

Waste Class: 221
Waste Class Name: LIGHT FUELS

Site: *City of Ottawa*
Albert St from City Center to Brickhill Ottawa ON K2G 5J9

Database:
GEN

Generator No: ON2798783
SIC Code:
SIC Description:
Approval Years: As of Dec 2017
PO Box No:
Country: Canada
Status: Registered
Co Admin:
Choice of Contact:
Phone No Admin:
Contaminated Facility:
MHSW Facility:

Detail(s)

Waste Class: 221 L
Waste Class Name: Light fuels

Site: *National Capital Commission*
Parking Lot 19 P19 Ottawa ON K1P1C7

Database:
GEN

Generator No: ON7977721
SIC Code:
SIC Description:
Approval Years: As of Dec 2018
PO Box No:
Country: Canada
Status: Registered
Co Admin:
Choice of Contact:
Phone No Admin:
Contaminated Facility:
MHSW Facility:

Detail(s)

Waste Class: 221 L
Waste Class Name: Light fuels

Site: *Lot 40 Concession A ON OTTAWA RIVER NEPEAN Ottawa ON*

Database:
LIMO

ECA/Instrument No: X1023
Operation Status: Historic
C of A Issue Date:
C of A Issued to:
Lndfl Gas Mgmt (P):
Lndfl Gas Mgmt (F):
Lndfl Gas Mgmt (E):

Natural Attenuation:
Liners:
Cover Material:
Leachate Off-Site:
Leachate On Site:
Req Coll Lndfill Gas:
Lndfill Gas Coll:

Lndfl Gas Mgmt Sys:
Landfill Gas Mntr:
Leachate Coll Sys:
ERC Est Vol (m3):
ERC Volume Unit:
ERC Dt Last Det:
Landfill Type:
Source File Type: Historic and Closed Landfills
Fill Rate:
Fill Rate Unit:
Tot Fill Area (ha):
Tot Site Area (ha):
Footprint:
Tot Aprv Cap (m3):
Contam Atten Zone:
Grndwtr Mntr:
Surf Wtr Mntr:
Air Emis Monitor:
Approved Waste Type:
Client Site Name:
ERC Methodology:
Site Name:
Site Location Details: Lot 40 Concession A ON OTTAWA RIVER NEPEAN

Total Waste Rec:
TWR Methodology:
TWR Unit:
Tot Aprv Cap Unit:
Financial Assurance:
Last Report Year:
Region:
District Office:
Site County:
Lot:
Concession:
Latitude:
Longitude:
Easting:
Northing:
UTM Zone:
Data Source:

Service Area:
Page URL:

Ottawa

Site: **Lebreton Flats Dump**
Ottawa ON

Database:
LIMO

ECA/Instrument No: Y0150
Operation Status: Historic
C of A Issue Date:
C of A Issued to:
Lndfl Gas Mgmt (P):
Lndfl Gas Mgmt (F):
Lndfl Gas Mgmt (E):
Lndfl Gas Mgmt Sys:
Landfill Gas Mntr:
Leachate Coll Sys:
ERC Est Vol (m3):
ERC Volume Unit:
ERC Dt Last Det:
Landfill Type:
Source File Type: Historic and Closed Landfills
Fill Rate:
Fill Rate Unit:
Tot Fill Area (ha):
Tot Site Area (ha):
Footprint:
Tot Aprv Cap (m3):
Contam Atten Zone:
Grndwtr Mntr:
Surf Wtr Mntr:
Air Emis Monitor:
Approved Waste Type:
Client Site Name: Lebreton Flats Dump
ERC Methodology:
Site Name:
Site Location Details: Ottawa
Service Area:
Page URL:

Natural Attenuation:
Liners:
Cover Material:
Leachate Off-Site:
Leachate On Site:
Req Coll Lndfl Gas:
Lndfl Gas Coll:
Total Waste Rec:
TWR Methodology:
TWR Unit:
Tot Aprv Cap Unit:
Financial Assurance:
Last Report Year:
Region:
District Office:
Site County:
Lot:
Concession:
Latitude:
Longitude:
Easting:
Northing:
UTM Zone:
Data Source:

Site: **Deep Foundations; SNC-Lavalin Constructors (Pacific) Inc.**
Boothe Street Bridge Pier #1 @ transit way Ottawa ON

Database:
SPL

Ref No:	0267-9VMF6T	Contaminant Qty:	4 L
Site No:	NA	Nature of Damage:	
Incident Dt:	4/14/2015	Discharger Report:	
Year:		Material Group:	
Incident Cause:	Leak/Break	Health/Env Conseq:	
Incident Event:		Agency Involved:	
Environment Impact:		Site Lot:	
Nature of Impact:	Land	Site Conc:	
MOE Response:	N	Site Geo Ref Accu:	GPS
Dt MOE Arvl on Scn:		Site Map Datum:	
MOE Reported Dt:	4/16/2015	Northing:	5027746
Dt Document Closed:	5/12/2015	Easting:	444786
Municipality No:			
System Facility Address:			
Client Type:			
Call Report Location Geodata:			
Contaminant Code:	15		
Contaminant Name:	HYDRAULIC OIL		
Contaminant Limit 1:			
Contam Limit Freq 1:			
Contaminant UN No 1:			
Receiving Medium:			
Receiving Environment:			
Incident Reason:	Equipment Failure		
Incident Summary:	Deep Foundations Drilling: 4 L hyd oil to grn, cleaned		
Site Region:			
Site Municipality:	Ottawa		
Activity Preceding Spill:			
Property 2nd Watershed:			
Property Tertiary Watershed:			
Sector Type:			
SAC Action Class:	Land Spills		
Source Type:			
Site County/District:			
Site Geo Ref Meth:			
Site District Office:			
Nearest Watercourse:			
Site Name:	Transit-way<UNOFFICIAL>		
Site Address:	Boothe Street Bridge Pier #1 @ transit way		
Client Name:	Deep Foundations <UNOFFICIAL>; SNC-Lavalin Constructors (Pacific) Inc., Dragados Canada Inc., EllisDon Corporation; City of Ottawa		

Site: City of Ottawa
Slater Street Ottawa ON

Database:
SPL

Ref No:	4362-5NSTX6	Contaminant Qty:	40 L
Site No:		Nature of Damage:	
Incident Dt:	6/23/2003	Discharger Report:	
Year:		Material Group:	Chemical
Incident Cause:	Cooling System Leak	Health/Env Conseq:	
Incident Event:		Agency Involved:	
Environment Impact:	Not Anticipated	Site Lot:	
Nature of Impact:	Surface Water Pollution	Site Conc:	
MOE Response:		Site Geo Ref Accu:	
Dt MOE Arvl on Scn:		Site Map Datum:	
MOE Reported Dt:	6/23/2003	Northing:	
Dt Document Closed:		Easting:	
Municipality No:			
System Facility Address:			
Client Type:			
Call Report Location Geodata:			
Contaminant Code:	24		
Contaminant Name:	ETHYLENE GLYCOL (ANTIFREEZE)		
Contaminant Limit 1:			
Contam Limit Freq 1:			
Contaminant UN No 1:			
Receiving Medium:	Water		
Receiving Environment:			

Incident Reason: Equipment Failure - Malfunction of system components
Incident Summary: OC Transpo - Bus coolant spill
Site Region: Eastern
Site Municipality: Ottawa
Activity Preceding Spill:
Property 2nd Watershed:
Property Tertiary Watershed:
Sector Type: Other
SAC Action Class: Spill to Inland Watercourses; Spill to Land
Source Type:
Site County/District:
Site Geo Ref Meth:
Site District Office: Ottawa
Nearest Watercourse:
Site Name: MACKENZIE KING BRIDGE<UNOFFICIAL>
Site Address:
Client Name: City of Ottawa

Site: City of Ottawa
Booth (from Somerset Street to Primrose) Ottawa ON

Database:
SPL

Ref No: 2466-7GPHU2
Site No:
Incident Dt:
Year:
Incident Cause: Discharge Or Bypass To A Watercourse
Incident Event:
Environment Impact: Possible
Nature of Impact: Surface Water Pollution
MOE Response: No Field Response
Dt MOE Arvl on Scn:
MOE Reported Dt: 7/19/2008
Dt Document Closed: 10/14/2008
Municipality No:
System Facility Address:
Client Type:
Call Report Location Geodata:
Contaminant Code: 44
Contaminant Name: SEWAGE,RAW UNCHLORINATED
Contaminant Limit 1:
Contam Limit Freq 1:
Contaminant UN No 1:
Receiving Medium:
Receiving Environment:
Incident Reason: Overstress/Pressure - Any form of overloading wherein the design strength of the container was exceeded
Incident Summary: Ottawa - CSO block - discharge to Ottawa River
Site Region:
Site Municipality: Ottawa
Activity Preceding Spill:
Property 2nd Watershed:
Property Tertiary Watershed:
Sector Type: Sewage Municipal
SAC Action Class: Sewage Bypasses / Overflows
Source Type:
Site County/District:
Site Geo Ref Meth:
Site District Office: Ottawa
Nearest Watercourse:
Site Name: Booth Street
Site Address:
Client Name: City of Ottawa

Contaminant Qty: 9000 m3
Nature of Damage:
Discharger Report:
Material Group:
Health/Env Conseq:
Agency Involved:
Site Lot:
Site Conc:
Site Geo Ref Accu:
Site Map Datum:
Northing: NA
Easting: NA

Site: City of Ottawa
Booth (from Somerset Street to Primrose); Cathcart Square Regulator; Keefer St (Ottawa; Ottawa; Ottawa; Ottawa ON

Database:
SPL

Ref No: 3164-7JAF CJ **Contaminant Qty:**

Site No:
Incident Dt:
Year:
Incident Cause: Discharge Or Bypass To A Watercourse
Incident Event:
Environment Impact: Confirmed
Nature of Impact: Surface Water Pollution
MOE Response: No Field Response
Dt MOE Arvl on Scn:
MOE Reported Dt: 9/8/2008
Dt Document Closed: 11/20/2008
Municipality No:
System Facility Address:
Client Type:
Call Report Location Geodata:
Contaminant Code:
Contaminant Name:
Contaminant Limit 1:
Contam Limit Freq 1:
Contaminant UN No 1:
Receiving Medium:
Receiving Environment:
Incident Reason: Weather
Incident Summary: City of Ottawa CSO - 6200m3
Site Region:
Site Municipality: Ottawa; Ottawa; Ottawa; Ottawa
Activity Preceding Spill:
Property 2nd Watershed:
Property Tertiary Watershed:
Sector Type:
SAC Action Class: Sewage Bypasses / Overflows
Source Type:
Site County/District:
Site Geo Ref Meth:
Site District Office: Ottawa; Ottawa; Ottawa; Ottawa
Nearest Watercourse:
Site Name: Booth Street; Cathcart Square Regulator; Keefer Street Regulator; Rideau Canal Regulator
Site Address:
Client Name: City of Ottawa

Nature of Damage:
Discharger Report:
Material Group:
Health/Env Conseq:
Agency Involved:
Site Lot:
Site Conc:
Site Geo Ref Accu:
Site Map Datum:
Northing: NA; NA; 5033672; NA
Easting: NA; NA; 384450; NA

Site: City of Ottawa
 Booth (from Somerset Street to Primrose) Ottawa ON

Database:
 SPL

Ref No: 0784-7VGQ36
Site No:
Incident Dt:
Year:
Incident Cause: Discharge Or Bypass To A Watercourse
Incident Event:
Environment Impact: Confirmed
Nature of Impact: Surface Water Pollution
MOE Response: No Field Response
Dt MOE Arvl on Scn:
MOE Reported Dt: 9/1/2009
Dt Document Closed:
Municipality No:
System Facility Address:
Client Type:
Call Report Location Geodata:
Contaminant Code: 44
Contaminant Name: SEWAGE,RAW UNCHLORINATED
Contaminant Limit 1:
Contam Limit Freq 1:
Contaminant UN No 1:
Receiving Medium:
Receiving Environment:
Incident Reason: Unknown - Reason not determined
Incident Summary: SSO Ottawa Booth St regulator site

Contaminant Qty: 260 m3
Nature of Damage:
Discharger Report:
Material Group:
Health/Env Conseq:
Agency Involved:
Site Lot:
Site Conc:
Site Geo Ref Accu:
Site Map Datum:
Northing: NA
Easting: NA

Site Region:
Site Municipality:
Activity Preceding Spill:
Property 2nd Watershed:
Property Tertiary Watershed:
Sector Type: Sewer
SAC Action Class: Sewage Bypasses / Overflows
Source Type:
Site County/District:
Site Geo Ref Meth:
Site District Office:
Nearest Watercourse:
Site Name: Booth Street
Site Address:
Client Name: City of Ottawa

Site: on Booth Street Ottawa ON **Database:** SPL

Ref No: 6061-85EN4C **Contaminant Qty:** 0.5 L
Site No: **Nature of Damage:**
Incident Dt: **Discharger Report:**
Year: **Material Group:**
Incident Cause: Other Discharges **Health/Env Conseq:**
Incident Event: **Agency Involved:**
Environment Impact: Confirmed **Site Lot:**
Nature of Impact: Soil Contamination **Site Conc:**
MOE Response: No Field Response **Site Geo Ref Accu:**
Dt MOE Arvl on Scn: **Site Map Datum:**
MOE Reported Dt: 5/13/2010 **Northing:**
Dt Document Closed: 6/17/2010 **Easting:**
Municipality No:
System Facility Address:
Client Type:
Call Report Location Geodata:
Contaminant Code: 13
Contaminant Name: DIESEL FUEL
Contaminant Limit 1:
Contam Limit Freq 1:
Contaminant UN No 1:
Receiving Medium:
Receiving Environment:
Incident Reason:
Incident Summary: Chaudiere Bridge: 0.5 L of diesel to gravel.
Site Region:
Site Municipality:
Activity Preceding Spill:
Property 2nd Watershed:
Property Tertiary Watershed:
Sector Type: Other
SAC Action Class: Land Spills
Source Type:
Site County/District:
Site Geo Ref Meth:
Site District Office:
Nearest Watercourse:
Site Name: S 21 (1)(f) of FIPPA
Site Address:
Client Name:

Site: Taggart Construction Limited **Database:** SPL
Ottawa ON

Ref No: 7584-BB3KRQ **Contaminant Qty:**
Site No: NA **Nature of Damage:**
Incident Dt: 4/4/2019 **Discharger Report:**
Year: **Material Group:**

Incident Cause:		Health/Env Conseq:
Incident Event:		Agency Involved:
Environment Impact:		Site Lot:
Nature of Impact:		Site Conc:
MOE Response:		Site Geo Ref Accu:
Dt MOE Arvl on Scn:		Site Map Datum:
MOE Reported Dt:	4/9/2019	Northing:
Dt Document Closed:		Easting:
Municipality No:		
System Facility Address:		
Client Type:	Corporation	
Call Report Location Geodata:		
Contaminant Code:		
Contaminant Name:		
Contaminant Limit 1:		
Contam Limit Freq 1:		
Contaminant UN No 1:		
Receiving Medium:		
Receiving Environment:		
Incident Reason:		
Incident Summary:	Mobile Crusher Relocation - 2019	
Site Region:	Eastern	
Site Municipality:	Ottawa	
Activity Preceding Spill:		
Property 2nd Watershed:		
Property Tertiary Watershed:		
Sector Type:		
SAC Action Class:		
Source Type:		
Site County/District:		
Site Geo Ref Meth:		
Site District Office:	Ottawa	
Nearest Watercourse:		
Site Name:	1896 John Quinn rd, Metcalfe<UNOFFICIAL>	
Site Address:		
Client Name:	Taggart Construction Limited	

Site: City of Ottawa
Albert St at the Good Companion Ottawa ON

Database:
SPL

Ref No:	7225-8HSNEX	Contaminant Qty:	20 L
Site No:		Nature of Damage:	
Incident Dt:	6/13/2011	Discharger Report:	
Year:		Material Group:	
Incident Cause:	Pipe Or Hose Leak	Health/Env Conseq:	
Incident Event:		Agency Involved:	
Environment Impact:	Not Anticipated	Site Lot:	
Nature of Impact:		Site Conc:	
MOE Response:	No Field Response	Site Geo Ref Accu:	
Dt MOE Arvl on Scn:		Site Map Datum:	
MOE Reported Dt:	6/13/2011	Northing:	
Dt Document Closed:	6/14/2011	Easting:	
Municipality No:			
System Facility Address:			
Client Type:			
Call Report Location Geodata:			
Contaminant Code:	24		
Contaminant Name:	GLYCOL/WATER SOLUTION		
Contaminant Limit 1:			
Contam Limit Freq 1:			
Contaminant UN No 1:			
Receiving Medium:			
Receiving Environment:			
Incident Reason:	Equipment/Vehicles		
Incident Summary:	OC Transport: 20L's of Antifreeze to cb		
Site Region:			
Site Municipality:	Ottawa		
Activity Preceding Spill:			

Property 2nd Watershed:
Property Tertiary Watershed:
Sector Type: Motor Vehicle
SAC Action Class: Watercourse Spills
Source Type:
Site County/District:
Site Geo Ref Meth:
Site District Office:
Nearest Watercourse:
Site Name: Good Companion<UNOFFICIAL>
Site Address: Albert St at the Good Companion
Client Name: City of Ottawa

Site: **OLRT Constructors; City of Ottawa**
Ottawa ON

Database:
SPL

Ref No: 7521-9URNRM
Site No: NA
Incident Dt: 3/4/2015
Year:
Incident Cause: Leak/Break
Incident Event:
Environment Impact:
Nature of Impact: Land
MOE Response: N
Dt MOE Arvl on Scn:
MOE Reported Dt: 3/19/2015
Dt Document Closed: 4/2/2015
Municipality No:
System Facility Address:
Client Type:
Call Report Location Geodata:
Contaminant Code: 13
Contaminant Name: DIESEL FUEL
Contaminant Limit 1:
Contam Limit Freq 1:
Contaminant UN No 1:
Receiving Medium:
Receiving Environment:
Incident Reason: Equipment Failure
Incident Summary: OLRT - 15L diesel to grass March 4th, cleaning
Site Region:
Site Municipality: Ottawa
Activity Preceding Spill:
Property 2nd Watershed:
Property Tertiary Watershed:
Sector Type:
SAC Action Class: Land Spills
Source Type:
Site County/District:
Site Geo Ref Meth: 10 -100 metres eg. Topographic Map
Site District Office:
Nearest Watercourse:
Site Name: grassy area between Albert Street and the pedestrian multi-use pathway, immediately east of Booth Street<UNOFFICIAL>
Site Address:
Client Name: OLRT Constructors; City of Ottawa

Contaminant Qty: 15 L
Nature of Damage:
Discharger Report:
Material Group:
Health/Env Conseq:
Agency Involved:
Site Lot:
Site Conc:
Site Geo Ref Accu:
Site Map Datum:
Northing: 5029087
Easting: 444249

Site: **City of Ottawa**
Booth Street Ottawa ON

Database:
SPL

Ref No: 4201-9VWVK8
Site No: NA
Incident Dt: 4/25/2015
Year:
Incident Cause: Leak/Break
Incident Event:

Contaminant Qty: 10 L
Nature of Damage:
Discharger Report:
Material Group:
Health/Env Conseq:
Agency Involved:

Environment Impact:		Site Lot:	
Nature of Impact:	Land	Site Conc:	
MOE Response:	N	Site Geo Ref Accu:	
Dt MOE Arvl on Scn:		Site Map Datum:	
MOE Reported Dt:	4/25/2015	Northing:	5028023
Dt Document Closed:	5/7/2015	Easting:	445543
Municipality No:			
System Facility Address:			
Client Type:			
Call Report Location Geodata:			
Contaminant Code:	27		
Contaminant Name:	COOLANT N.O.S.		
Contaminant Limit 1:			
Contam Limit Freq 1:			
Contaminant UN No 1:			
Receiving Medium:			
Receiving Environment:			
Incident Reason:	Unknown / N/A		
Incident Summary:	Coolant to road and some to catch basin.		
Site Region:			
Site Municipality:	Ottawa		
Activity Preceding Spill:			
Property 2nd Watershed:			
Property Tertiary Watershed:			
Sector Type:			
SAC Action Class:	Land Spills		
Source Type:			
Site County/District:			
Site Geo Ref Meth:			
Site District Office:			
Nearest Watercourse:			
Site Name:	Ottawa Roads and Sewers<UNOFFICIAL>		
Site Address:	Booth Street		
Client Name:	City of Ottawa		

Site: SNC-Lavalin Constructors (Pacific) Inc., Dragados Canada, Inc.
Albert Street Ottawa ON

Database:
SPL

Ref No:	2346-9JMJVQ	Contaminant Qty:	2 L
Site No:	NA	Nature of Damage:	
Incident Dt:	2014/04/29	Discharger Report:	
Year:		Material Group:	
Incident Cause:	Leak/Break	Health/Env Conseq:	
Incident Event:		Agency Involved:	
Environment Impact:	Confirmed	Site Lot:	
Nature of Impact:	Soil Contamination	Site Conc:	
MOE Response:	No Field Response	Site Geo Ref Accu:	
Dt MOE Arvl on Scn:		Site Map Datum:	
MOE Reported Dt:	2014/04/29	Northing:	
Dt Document Closed:	2014/11/06	Easting:	
Municipality No:			
System Facility Address:			
Client Type:			
Call Report Location Geodata:			
Contaminant Code:	15		
Contaminant Name:	HYDRAULIC OIL		
Contaminant Limit 1:			
Contam Limit Freq 1:			
Contaminant UN No 1:			
Receiving Medium:			
Receiving Environment:			
Incident Reason:	Equipment Failure		
Incident Summary:	Ottawa Light Rail Transit Constructors: 2 L Hydraulic to grd		
Site Region:			
Site Municipality:	Ottawa		
Activity Preceding Spill:			
Property 2nd Watershed:			
Property Tertiary Watershed:			

Sector Type: Other
SAC Action Class: Land Spills
Source Type:
Site County/District:
Site Geo Ref Meth:
Site District Office:
Nearest Watercourse:
Site Name: OLRT West Portal - Albert St<UNOFFICIAL>
Site Address: Albert Street
Client Name: SNC-Lavalin Constructors (Pacific) Inc., Dragados Canada, Inc., EllisDon Corporation; City of Ottawa

Site: **SNC-Lavalin Constructors (Pacific) Inc., Dragados Canada, Inc.**
Albert Street Ottawa ON

Database:
SPL

Ref No:	1471-9J2ML8	Contaminant Qty:	2 L
Site No:	NA	Nature of Damage:	
Incident Dt:	2014/04/10	Discharger Report:	
Year:		Material Group:	
Incident Cause:	Leak/Break	Health/Env Conseq:	
Incident Event:		Agency Involved:	
Environment Impact:	Confirmed	Site Lot:	
Nature of Impact:	Soil Contamination	Site Conc:	
MOE Response:	No Field Response	Site Geo Ref Accu:	
Dt MOE Arvl on Scn:		Site Map Datum:	
MOE Reported Dt:	2014/04/10	Northing:	
Dt Document Closed:	2014/11/04	Easting:	
Municipality No:			
System Facility Address:			
Client Type:			
Call Report Location Geodata:			
Contaminant Code:	15		
Contaminant Name:	OIL (PETROLEUM BASED, NOT SPECIFIED)		
Contaminant Limit 1:			
Contam Limit Freq 1:			
Contaminant UN No 1:			
Receiving Medium:			
Receiving Environment:			
Incident Reason:	Unknown / N/A		
Incident Summary:	Ottawa Light Rail Transit Constructors: 2L to ground		
Site Region:			
Site Municipality:	Ottawa		
Activity Preceding Spill:			
Property 2nd Watershed:			
Property Tertiary Watershed:			
Sector Type:	Other		
SAC Action Class:	Land Spills		
Source Type:			
Site County/District:			
Site Geo Ref Meth:			
Site District Office:			
Nearest Watercourse:			
Site Name:	OLRT West Portal - Albert St<UNOFFICIAL>		
Site Address:	Albert Street		
Client Name:	SNC-Lavalin Constructors (Pacific) Inc., Dragados Canada, Inc., EllisDon Corporation; City of Ottawa		

Site: **PUC**
BOOTH STREET AT TRANSITWAY WHERE ALBERT AND SLATER JOIN MOTOR VEHICLE (OPERATING FLUID)
OTTAWA CITY ON

Database:
SPL

Ref No:	20775	Contaminant Qty:	
Site No:		Nature of Damage:	
Incident Dt:	6/21/1989	Discharger Report:	
Year:		Material Group:	
Incident Cause:	PIPE/HOSE LEAK	Health/Env Conseq:	
Incident Event:		Agency Involved:	FRANCIS FUELS
Environment Impact:	NOT ANTICIPATED	Site Lot:	
Nature of Impact:		Site Conc:	

MOE Response:
Dt MOE Arvl on Scn:
MOE Reported Dt: 6/21/1989
Dt Document Closed:
Municipality No: 20101
System Facility Address:
Client Type:
Call Report Location Geodata:
Contaminant Code:
Contaminant Name:
Contaminant Limit 1:
Contam Limit Freq 1:
Contaminant UN No 1:
Receiving Medium: LAND
Receiving Environment:
Incident Reason: MATERIAL FAILURE
Incident Summary: OTTAWA CARLETON-90 L HYDRAULIC OIL TO STORM SEWER AND STREET.
Site Region:
Site Municipality: OTTAWA CITY
Activity Preceding Spill:
Property 2nd Watershed:
Property Tertiary Watershed:
Sector Type:
SAC Action Class:
Source Type:
Site County/District:
Site Geo Ref Meth:
Site District Office:
Nearest Watercourse:
Site Name:
Site Address:
Client Name:

Site Geo Ref Accu:
Site Map Datum:
Northing:
Easting:

Site: OLRT Constructors
 Ottawa ON

Database:
 SPL

Ref No: 5368-A5EMJN Site No: NA Incident Dt: 12/21/2015 Year: Incident Cause: Incident Event: Environment Impact: Nature of Impact: MOE Response: No Dt MOE Arvl on Scn: MOE Reported Dt: 12/21/2015 Dt Document Closed: Municipality No: System Facility Address: Client Type: Call Report Location Geodata: Contaminant Code: 28 Contaminant Name: CONCRETE ADMIXTURE (DE-WATERING) Contaminant Limit 1: Contam Limit Freq 1: Contaminant UN No 1: Receiving Medium: Receiving Environment: Incident Reason: Operator/Human Error Incident Summary: OLRT: 3 L of concrete washout to soil, cleaned Site Region: Site Municipality: Ottawa Activity Preceding Spill: Property 2nd Watershed: Property Tertiary Watershed: Sector Type: Miscellaneous Industrial SAC Action Class: Land Spills	Contaminant Qty: 3 L Nature of Damage: Discharger Report: Material Group: Health/Env Conseq: Agency Involved: Site Lot: Site Conc: Site Geo Ref Accu: Site Map Datum: Northing: Easting:
---	---

Source Type:
Site County/District:
Site Geo Ref Meth:
Site District Office:
Nearest Watercourse:
Site Name: OLRT construction site - located by Belfast Rd. overpass<UNOFFICIAL>
Site Address:
Client Name: OLRT Constructors

Site: OLRT Constructors
 Ottawa ON NA

Database:
 SPL

Ref No:	2136-A6TPRD	Contaminant Qty:	2 L
Site No:	0500-9VRLCQ	Nature of Damage:	
Incident Dt:	2016/02/04	Discharger Report:	
Year:		Material Group:	
Incident Cause:		Health/Env Conseq:	
Incident Event:	Leak/Break	Agency Involved:	
Environment Impact:		Site Lot:	
Nature of Impact:		Site Conc:	
MOE Response:	No	Site Geo Ref Accu:	NA
Dt MOE Arvl on Scn:		Site Map Datum:	NA
MOE Reported Dt:	2016/02/04	Northing:	5031025
Dt Document Closed:		Easting:	452415
Municipality No:			
System Facility Address:			
Client Type:			
Call Report Location Geodata:			
Contaminant Code:	13		
Contaminant Name:	DIESEL FUEL		
Contaminant Limit 1:			
Contam Limit Freq 1:			
Contaminant UN No 1:			
Receiving Medium:			
Receiving Environment:	Land		
Incident Reason:	Unknown / N/A		
Incident Summary:	OLRT- 2L Diesel to Asphalt		
Site Region:			
Site Municipality:	Ottawa		
Activity Preceding Spill:			
Property 2nd Watershed:			
Property Tertiary Watershed:			
Sector Type:	Miscellaneous Industrial		
SAC Action Class:	Land Spills		
Source Type:			
Site County/District:			
Site Geo Ref Meth:	NA		
Site District Office:			
Nearest Watercourse:			
Site Name:	OLRT Blair Station		
Site Address:			
Client Name:	OLRT Constructors		

Site: Albert Street, East of Bayview Road (Near Albert St. Bridge) Ottawa ON

Database:
 SPL

Ref No:	7858-ABLNHG	Contaminant Qty:	2 L
Site No:	NA	Nature of Damage:	
Incident Dt:	2016/07/05	Discharger Report:	
Year:		Material Group:	
Incident Cause:		Health/Env Conseq:	
Incident Event:	Leak/Break	Agency Involved:	
Environment Impact:		Site Lot:	
Nature of Impact:		Site Conc:	
MOE Response:	No	Site Geo Ref Accu:	
Dt MOE Arvl on Scn:		Site Map Datum:	
MOE Reported Dt:	2016/07/06	Northing:	5028660

Dt Document Closed: **Easting:** 443524
Municipality No:
System Facility Address:
Client Type:
Call Report Location Geodata:
Contaminant Code: 15
Contaminant Name: HYDRAULIC OIL
Contaminant Limit 1:
Contam Limit Freq 1:
Contaminant UN No 1:
Receiving Medium:
Receiving Environment: Land
Incident Reason: Equipment Failure
Incident Summary: Ottawa: 2L Hydraulic Oil to Grd. Cntd, Clng.
Site Region:
Site Municipality: Ottawa
Activity Preceding Spill:
Property 2nd Watershed:
Property Tertiary Watershed:
Sector Type: Miscellaneous Communal
SAC Action Class: Land Spills
Source Type:
Site County/District:
Site Geo Ref Meth:
Site District Office:
Nearest Watercourse:
Site Name: Bayview Site<UNOFFICIAL>
Site Address: Albert Street, East of Bayview Road (Near Albert St. Bridge)
Client Name:

Site: **RETAIL STORE**
CANADIAN TIRE STORE LOCATED ON SLATER AVE, W OF KENT ST, DOWNTOWN (N.O.S.) OTTAWA ON

Database:
SPL

Ref No: 187384	Contaminant Qty:
Site No:	Nature of Damage:
Incident Dt: 9/24/2000	Discharger Report:
Year:	Material Group:
Incident Cause: UNKNOWN	Health/Env Conseq: WORKS
Incident Event:	Agency Involved:
Environment Impact: POSSIBLE	Site Lot:
Nature of Impact: Water course or lake	Site Conc:
MOE Response:	Site Geo Ref Accu:
Dt MOE Arvl on Scn:	Site Map Datum:
MOE Reported Dt: 9/25/2000	Northing:
Dt Document Closed:	Easting:
Municipality No: 20107	
System Facility Address:	
Client Type:	
Call Report Location Geodata:	
Contaminant Code:	
Contaminant Name:	
Contaminant Limit 1:	
Contam Limit Freq 1:	
Contaminant UN No 1:	
Receiving Medium: LAND/WATER	
Receiving Environment:	
Incident Reason: UNKNOWN	
Incident Summary: CAN. TIRE: RELEASE/SPILL OF ANTIFREEZE TO GND & STORM C/B. WORKS CLEANING	
Site Region:	
Site Municipality: OTTAWA	
Activity Preceding Spill:	
Property 2nd Watershed:	
Property Tertiary Watershed:	
Sector Type:	
SAC Action Class:	
Source Type:	
Site County/District:	
Site Geo Ref Meth:	

Site District Office:
Nearest Watercourse:
Site Name:
Site Address:
Client Name:

Site: OTTAWA-CARLETON, R.M. OF
OTTAWA RIVER, FROM TRIBUTARY AT THE BOOTH ST. REGULATOR SANITARY SEWER SYSTEM OTTAWA CITY ON

Database:
SPL

Ref No: 168657
Site No:
Incident Dt: 6/3/1999
Year:
Incident Cause: WASTEWATER DISCHARGE TO WATERCOURSE
Incident Event:
Environment Impact: POSSIBLE
Nature of Impact: Water course or lake
MOE Response:
Dt MOE Arvl on Scn:
MOE Reported Dt: 6/8/1999
Dt Document Closed:
Municipality No: 20101
System Facility Address:
Client Type:
Call Report Location Geodata:
Contaminant Code:
Contaminant Name:
Contaminant Limit 1:
Contam Limit Freq 1:
Contaminant UN No 1:
Receiving Medium: WATER
Receiving Environment:
Incident Reason: EQUIPMENT FAILURE
Incident Summary: RMOC- COMBINED SEWER OVERFLOW TO OTTAWA R. FROM CLOSED REGULATOR.
Site Region:
Site Municipality: OTTAWA CITY
Activity Preceding Spill:
Property 2nd Watershed:
Property Tertiary Watershed:
Sector Type:
SAC Action Class:
Source Type:
Site County/District:
Site Geo Ref Meth:
Site District Office:
Nearest Watercourse:
Site Name:
Site Address:
Client Name:

Contaminant Qty:
Nature of Damage:
Discharger Report:
Material Group:
Health/Env Conseq:
Agency Involved:
Site Lot:
Site Conc:
Site Geo Ref Accu:
Site Map Datum:
Northing:
Easting:

Site: NATIONAL CAPITAL COMMISSION
PATTERSON'S CREEK STORAGE TANKS OTTAWA CITY ON

Database:
SPL

Ref No: 157288
Site No:
Incident Dt: 6/26/1998
Year:
Incident Cause: UNKNOWN
Incident Event:
Environment Impact: CONFIRMED
Nature of Impact: Water course or lake
MOE Response:
Dt MOE Arvl on Scn:
MOE Reported Dt: 6/26/1998
Dt Document Closed:

Contaminant Qty:
Nature of Damage:
Discharger Report:
Material Group:
Health/Env Conseq:
Agency Involved: WORKS, PARKS CANADA
Site Lot:
Site Conc:
Site Geo Ref Accu:
Site Map Datum:
Northing:
Easting:

Municipality No: 20101
System Facility Address:
Client Type:
Call Report Location Geodata:
Contaminant Code:
Contaminant Name:
Contaminant Limit 1:
Contam Limit Freq 1:
Contaminant UN No 1:
Receiving Medium: WATER
Receiving Environment:
Incident Reason: UNKNOWN
Incident Summary: NATIONAL CAPITAL COM. - OIL TO PATTERSON'S CREEK.
Site Region:
Site Municipality: OTTAWA CITY
Activity Preceding Spill:
Property 2nd Watershed:
Property Tertiary Watershed:
Sector Type:
SAC Action Class:
Source Type:
Site County/District:
Site Geo Ref Meth:
Site District Office:
Nearest Watercourse:
Site Name:
Site Address:
Client Name:

Site: OTTAWA-CARLETON, R.M. OF
 BOOTH ST GATE SANITARY SEWER SYSTEM OTTAWA CITY ON

Database:
 SPL

Ref No: 153868	Contaminant Qty:
Site No:	Nature of Damage:
Incident Dt: 3/28/1998	Discharger Report:
Year:	Material Group:
Incident Cause: WASTEWATER DISCHARGE TO WATERCOURSE	Health/Env Conseq:
Incident Event:	Agency Involved:
Environment Impact: POSSIBLE	Site Lot:
Nature of Impact: Water course or lake	Site Conc:
MOE Response:	Site Geo Ref Accu:
Dt MOE Arvl on Scn:	Site Map Datum:
MOE Reported Dt: 3/28/1998	Northing:
Dt Document Closed:	Easting:
Municipality No: 20101	
System Facility Address:	
Client Type:	
Call Report Location Geodata:	
Contaminant Code:	
Contaminant Name:	
Contaminant Limit 1:	
Contam Limit Freq 1:	
Contaminant UN No 1:	
Receiving Medium: WATER	
Receiving Environment:	
Incident Reason: STORM/FLOOD/WIND	
Incident Summary: OTTAWA CARLETON R.M.- BYPASS OF RAW UNCHLORINATED SEWAGE,RAIN	
Site Region:	
Site Municipality: OTTAWA CITY	
Activity Preceding Spill:	
Property 2nd Watershed:	
Property Tertiary Watershed:	
Sector Type:	
SAC Action Class:	
Source Type:	
Site County/District:	
Site Geo Ref Meth:	

Site District Office:
Nearest Watercourse:
Site Name:
Site Address:
Client Name:

Appendix: Database Descriptions

Environmental Risk Information Services (ERIS) can search the following databases. The extent of historical information varies with each database and current information is determined by what is publicly available to ERIS at the time of update. **Note:** Databases denoted with " * " indicates that the database will no longer be updated. See the individual database description for more information.

Abandoned Aggregate Inventory:

Provincial

[AAGR](#)

The MAAP Program maintains a database of abandoned pits and quarries. Please note that the database is only referenced by lot and concession and city/town location. The database provides information regarding the location, type, size, land use, status and general comments.*

Government Publication Date: Sept 2002*

Aggregate Inventory:

Provincial

[AGR](#)

The Ontario Ministry of Northern Development, Mines, Natural Resources and Forestry (ONDMNRF) maintains this database of pits and quarries. The database provides information regarding the registered owner/operator, location name, operation type, approval type, and maximum annual tonnage.

Government Publication Date: Up to Oct 2022

Abandoned Mine Information System:

Provincial

[AMIS](#)

The Abandoned Mines Information System contains data on known abandoned and inactive mines located on both Crown and privately held lands. The information was provided by the Ministry of Northern Development and Mines (MNDM), with the following disclaimer: "the database provided has been compiled from various sources, and the Ministry of Northern Development and Mines makes no representation and takes no responsibility that such information is accurate, current or complete". Reported information includes official mine name, status, background information, mine start/end date, primary commodity, mine features, hazards and remediation.

Government Publication Date: 1800-Mar 2022

Anderson's Waste Disposal Sites:

Private

[ANDR](#)

The information provided in this database was collected by examining various historical documents which aimed to characterize the likely position of former waste disposal sites from 1860 to present. The research initiative behind the creation of this database was to identify those sites that are missing from the Ontario MOE Waste Disposal Site Inventory, as well as to provide revisions and corrections to the positions and descriptions of sites currently listed in the MOE inventory. In addition to historic waste disposal facilities, the database also identifies certain auto wreckers and scrap yards that have been extrapolated from documentary sources. Please note that the data is not warranted to be complete, exhaustive or authoritative. The information was collected for research purposes only.

Government Publication Date: 1860s-Present

Aboveground Storage Tanks:

Provincial

[AST](#)

Historical listing of aboveground storage tanks made available by the Department of Natural Resources and Forestry. Includes tanks used to hold water or petroleum. This dataset has been retired as of September 25, 2014 and will no longer be updated.

Government Publication Date: May 31, 2014

Automobile Wrecking & Supplies:

Private

[AUWR](#)

This database provides an inventory of known locations that are involved in the scrap metal, automobile wrecking/recycling, and automobile parts & supplies industry. Information is provided on the company name, location and business type.

Government Publication Date: 1999-Feb 28, 2022

Borehole:

Provincial

[BORE](#)

A borehole is the generalized term for any narrow shaft drilled in the ground, either vertically or horizontally. The information here includes geotechnical investigations or environmental site assessments, mineral exploration, or as a pilot hole for installing piers or underground utilities. Information is from many sources such as the Ministry of Transportation (MTO) boreholes from engineering reports and projects from the 1950 to 1990's in Southern Ontario. Boreholes from the Ontario Geological Survey (OGS) including The Urban Geology Analysis Information System (UGAIS) and the York Peel Durham Toronto (YPDT) database of the Conservation Authority Moraine Coalition. This database will include fields such as location, stratigraphy, depth, elevation, year drilled, etc. For all water well data or oil and gas well data for Ontario please refer to WWIS and OOGW.

Government Publication Date: 1875-Jul 2018

Certificates of Approval:

Provincial CA

This database contains the following types of approvals: Air & Noise, Industrial Sewage, Municipal & Private Sewage, Waste Management Systems and Renewable Energy Approvals. The MOE in Ontario states that any facility that releases emissions to the atmosphere, discharges contaminants to ground or surface water, provides potable water supplies, or stores, transports or disposes of waste, must have a Certificate of Approval before it can operate lawfully. Fields include approval number, business name, address, approval date, approval type and status. This database will no longer be updated, as CofA's have been replaced by either Environmental Activity and Sector Registry (EASR) or Environmental Compliance Approval (ECA). Please refer to those individual databases for any information after Oct.31, 2011.

Government Publication Date: 1985-Oct 30, 2011*

Dry Cleaning Facilities:

Federal CDRY

List of dry cleaning facilities made available by Environment and Climate Change Canada. Environment and Climate Change Canada's Tetrachloroethylene (Use in Dry Cleaning and Reporting Requirements) Regulations (SOR/2003-79) are intended to reduce releases of tetrachloroethylene to the environment from dry cleaning facilities.

Government Publication Date: Jan 2004-Dec 2021

Commercial Fuel Oil Tanks:

Provincial CFOT

Locations of commercial underground fuel oil tanks. This is not a comprehensive or complete inventory of commercial fuel tanks in the province; this listing is a copy of records of registered commercial underground fuel oil tanks obtained under Access to Public Information.

Note that the following types of tanks do not require registration: waste oil tanks in apartments, office buildings, residences, etc.; aboveground gas or diesel tanks. Records are not verified for accuracy or completeness.

Government Publication Date: Feb 28, 2022

Chemical Manufacturers and Distributors:

Private CHEM

This database includes information from both a one time study conducted in 1992 and private source and is a listing of facilities that manufacture or distribute chemicals. The production of these chemical substances may involve one or more chemical reactions and/or chemical separation processes (i.e. fractionation, solvent extraction, crystallization, etc.).

Government Publication Date: 1999-Jan 31, 2020

Chemical Register:

Private CHM

This database includes a listing of locations of facilities within the Province or Territory that either manufacture and/or distributes chemicals.

Government Publication Date: 1999-Feb 28, 2023

Compressed Natural Gas Stations:

Private CNG

Canada has a network of public access compressed natural gas (CNG) refuelling stations. These stations dispense natural gas in compressed form at 3,000 pounds per square inch (psi), the pressure which is allowed within the current Canadian codes and standards. The majority of natural gas refuelling is located at existing retail gasoline that have a separate refuelling island for natural gas. This list of stations is made available by the Canadian Natural Gas Vehicle Alliance.

Government Publication Date: Dec 2012 -May 2023

Inventory of Coal Gasification Plants and Coal Tar Sites:

Provincial COAL

This inventory includes both the "Inventory of Coal Gasification Plant Waste Sites in Ontario-April 1987" and the Inventory of Industrial Sites Producing or Using Coal Tar and Related Tars in Ontario-November 1988) collected by the MOE. It identifies industrial sites that produced and continue to produce or use coal tar and other related tars. Detailed information is available and includes: facility type, size, land use, information on adjoining properties, soil condition, site operators/occupants, site description, potential environmental impacts and historic maps available. This was a one-time inventory.*

Government Publication Date: Apr 1987 and Nov 1988*

Compliance and Convictions:

Provincial CONV

This database summarizes the fines and convictions handed down by the Ontario courts beginning in 1989. Companies and individuals named here have been found guilty of environmental offenses in Ontario courts of law.

Government Publication Date: 1989-Apr 2023

Certificates of Property Use:

Provincial CPU

This is a subset taken from Ontario's Environmental Registry (EBR) database. It will include CPU's on the registry such as (EPA s. 168.6) - Certificate of Property Use.

Government Publication Date: 1994 - May 31, 2023

Drill Hole Database:

Provincial [DRL](#)

The Ontario Drill Hole Database contains information on more than 113,000 percussion, overburden, sonic and diamond drill holes from assessment files on record with the department of Mines and Minerals. Please note that limited data is available for southern Ontario, as it was the last area to be completed. The database was created when surveys submitted to the Ministry were converted in the Assessment File Research Image Database (AFRI) project. However, the degree of accuracy (coordinates) as to the exact location of drill holes is dependent upon the source document submitted to the MNDM. Levels of accuracy used to locate holes are: centering on the mining claim; a sketch of the mining claim; a 1:50,000 map; a detailed company map; or from submitted a "Report of Work".

Government Publication Date: 1886 - Oct 2022

Delisted Fuel Tanks:

Provincial [DTNK](#)

List of fuel storage tank sites that were once found in - and have since been removed from - the list of fuel storage tanks made available by the regulatory agency under Access to Public Information.

Government Publication Date: Feb 28, 2022

Environmental Activity and Sector Registry:

Provincial [EASR](#)

On October 31, 2011, a smarter, faster environmental approvals system came into effect in Ontario. The EASR allows businesses to register certain activities with the ministry, rather than apply for an approval. The registry is available for common systems and processes, to which preset rules of operation can be applied. The EASR is currently available for: heating systems, standby power systems and automotive refinishing. Businesses whose activities aren't subject to the EASR may apply for an ECA (Environmental Compliance Approval), Please see our ECA database.

Government Publication Date: Oct 2011- Apr 30, 2023

Environmental Registry:

Provincial [EBR](#)

The Environmental Registry lists proposals, decisions and exceptions regarding policies, Acts, instruments, or regulations that could significantly affect the environment. Through the Registry, thirteen provincial ministries notify the public of upcoming proposals and invite their comments. For example, if a local business is requesting a permit, license, or certificate of approval to release substances into the air or water; these are notified on the registry. Data includes: Approval for discharge into the natural environment other than water (i.e. Air) - EPA s. 9, Approval for sewage works - OWRA s. 53(1), and EPA s. 27 - Approval for a waste disposal site. For information regarding Permit to Take Water (PTTW), Certificate of Property Use (CPU) and (ORD) Orders please refer to those individual databases.

Government Publication Date: 1994 - May 31, 2023

Environmental Compliance Approval:

Provincial [ECA](#)

On October 31, 2011, a smarter, faster environmental approvals system came into effect in Ontario. In the past, a business had to apply for multiple approvals (known as certificates of approval) for individual processes and pieces of equipment. Today, a business either registers itself, or applies for a single approval, depending on the types of activities it conducts. Businesses whose activities aren't subject to the EASR may apply for an ECA. A single ECA addresses all of a business's emissions, discharges and wastes. Separate approvals for air, noise and waste are no longer required. This database will also include Renewable Energy Approvals. For certificates of approval prior to Nov 1st, 2011, please refer to the CA database. For all Waste Disposal Sites please refer to the WDS database.

Government Publication Date: Oct 2011- Apr 30, 2023

Environmental Effects Monitoring:

Federal [EEM](#)

The Environmental Effects Monitoring program assesses the effects of effluent from industrial or other sources on fish, fish habitat and human usage of fisheries resources. Since 1992, pulp and paper mills have been required to conduct EEM studies under the Pulp and Paper Effluent Regulations. This database provides information on the mill name, geographical location and sub-lethal toxicity data.

Government Publication Date: 1992-2007*

ERIS Historical Searches:

Private [EHS](#)

ERIS has compiled a database of all environmental risk reports completed since March 1999. Available fields for this database include: site location, date of report, type of report, and search radius. As per all other databases, the ERIS database can be referenced on both the map and "Statistical Profile" page.

Government Publication Date: 1999-Mar 31, 2023

Environmental Issues Inventory System:

Federal [EIIS](#)

The Environmental Issues Inventory System was developed through the implementation of the Environmental Issues and Remediation Plan. This plan was established to determine the location and severity of contaminated sites on inhabited First Nation reserves, and where necessary, to remediate those that posed a risk to health and safety; and to prevent future environmental problems. The EIIS provides information on the reserve under investigation, inventory number, name of site, environmental issue, site action (Remediation, Site Assessment), and date investigation completed.

Government Publication Date: 1992-2001*

Emergency Management Historical Event:

Provincial **EMHE**

List of locations of historical occurrences of emergency events, including those assigned to the Ministry of Natural Resources by Order-In-Council (OIC) under the Emergency Management and Civil Protection Act, as well as events where MNR provided requested emergency response assistance. Many of these events will have involved community evacuations, significant structural loss, and/or involvement of MNR emergency response staff. These events fall into one of ten (10) type categories: Dam Failure; Drought / Low Water; Erosion; Flood; Forest Fire; Soil and Bedrock Instability; Petroleum Resource Center Event, EMO Requested Assistance, Continuity of Operations Event, Other Requested Assistance. EMHE record details are reproduced by ERIS under License with the Ontario Ministry of Natural Resources © Queen's Printer for Ontario, 2017.

Government Publication Date: Apr 30, 2022

Environmental Penalty Annual Report:

Provincial **EPAR**

This database contains data from Ontario's annual environmental penalty report published by the Ministry of the Environment and Climate Change. These reports provide information on environmental penalties for land / water violations issued to companies in one of the nine industrial sectors covered by the Municipal Industrial Strategy for Abatement (MISA) regulations.

Government Publication Date: Jan 1, 2011 - Dec 31, 2022

List of Expired Fuels Safety Facilities:

Provincial **EXP**

List of facilities and tanks for which there was once a fuel registration. This is not a comprehensive or complete inventory of expired tanks/tank facilities in the province; this listing is a copy of previously registered tanks and facilities obtained under Access to Public Information. Includes private fuel outlets, bulk plants, fuel oil tanks, gasoline stations, marinas, propane filling stations, liquid fuel tanks, piping systems, etc; includes tanks which have been removed from the ground.

Notes: registration was not required for private fuel underground/aboveground storage tanks prior to January 1990, nor for furnace oil tanks prior to May 1, 2002; registration is not required for waste oil tanks in apartments, office buildings, residences, etc., or aboveground gas or diesel tanks. Records are not verified for accuracy or completeness.

Government Publication Date: Feb 28, 2022

Federal Convictions:

Federal **FCON**

Environment Canada maintains a database referred to as the "Environmental Registry" that details prosecutions under the Canadian Environmental Protection Act (CEPA) and the Fisheries Act (FA). Information is provided on the company name, location, charge date, offence and penalty.

Government Publication Date: 1988-Jun 2007*

Contaminated Sites on Federal Land:

Federal **FCS**

The Federal Contaminated Sites Inventory includes information on known federal contaminated sites under the custodianship of departments, agencies and consolidated Crown corporations as well as those that are being or have been investigated to determine whether they have contamination arising from past use that could pose a risk to human health or the environment. The inventory also includes non-federal contaminated sites for which the Government of Canada has accepted some or all financial responsibility. It does not include sites where contamination has been caused by, and which are under the control of, enterprise Crown corporations, private individuals, firms or other levels of government. Includes fire training sites and sites at which Per- and Polyfluoroalkyl Substances (PFAS) are a concern.

Government Publication Date: Jun 2000-Mar 2023

Fisheries & Oceans Fuel Tanks:

Federal **FOFT**

Fisheries & Oceans Canada maintains an inventory of aboveground & underground fuel storage tanks located on Fisheries & Oceans property or controlled by DFO. Our inventory provides information on the site name, location, tank owner, tank operator, facility type, storage tank location, tank contents & capacity, and date of tank installation.

Government Publication Date: 1964-Sep 2019

Federal Identification Registry for Storage Tank Systems (FIRSTS):

Federal **FRST**

A list of federally regulated Storage tanks from the Federal Identification Registry for Storage Tank Systems (FIRSTS). FIRSTS is Environment and Climate Change Canada's database of storage tank systems subject to the Storage Tank for Petroleum Products and Allied Petroleum Products Regulations. The main objective of the Regulations is to prevent soil and groundwater contamination from storage tank systems located on federal and aboriginal lands. Storage tank systems that do not have a valid identification number displayed in a readily visible location on or near the storage tank system may be refused product delivery.

Government Publication Date: May 31, 2018

Fuel Storage Tank:

Provincial **FST**

List of registered private and retail fuel storage tanks. This is not a comprehensive or complete inventory of private and retail fuel storage tanks in the province; this listing is a copy of registered private and retail fuel storage tanks, obtained under Access to Public Information.

Notes: registration was not required for private fuel underground/aboveground storage tanks prior to January 1990, nor for furnace oil tanks prior to May 1, 2002; registration is not required for waste oil tanks in apartments, office buildings, residences, etc., or aboveground gas or diesel tanks. Records are not verified for accuracy or completeness.

Government Publication Date: Feb 28, 2022

Fuel Storage Tank - Historic:

Provincial

[FSTH](#)

The Fuels Safety Branch of the Ontario Ministry of Consumer and Commercial Relations maintained a database of all registered private fuel storage tanks. Public records of private fuel storage tanks are only available since the registration became effective in September 1989. This information is now collected by the Technical Standards and Safety Authority.

Government Publication Date: Pre-Jan 2010*

Ontario Regulation 347 Waste Generators Summary:

Provincial

[GEN](#)

Regulation 347 of the Ontario EPA defines a waste generation site as any site, equipment and/or operation involved in the production, collection, handling and/or storage of regulated wastes. A generator of regulated waste is required to register the waste generation site and each waste produced, collected, handled, or stored at the site. This database contains the registration number, company name and address of registered generators including the types of hazardous wastes generated. It includes data on waste generating facilities such as: drycleaners, waste treatment and disposal facilities, machine shops, electric power distribution etc. This information is a summary of all years from 1986 including the most currently available data. Some records may contain, within the company name, the phrase "See & Use..." followed by a series of letters and numbers. This occurs when one company is amalgamated with or taken over by another registered company. The number listed as "See & Use", refers to the new ownership and the other identification number refers to the original ownership. This phrase serves as a link between the 2 companies until operations have been fully transferred.

Government Publication Date: 1986-Oct 31, 2022

Greenhouse Gas Emissions from Large Facilities:

Federal

[GHG](#)

List of greenhouse gas emissions from large facilities made available by Environment Canada. Greenhouse gas emissions in kilotonnes of carbon dioxide equivalents (kt CO₂ eq).

Government Publication Date: 2013-Dec 2019

TSSA Historic Incidents:

Provincial

[HINC](#)

List of historic incidences of spills and leaks of diesel, fuel oil, gasoline, natural gas, propane, and hydrogen recorded by the TSSA in their previous incident tracking system. The TSSA's Fuels Safety Program administers the Technical Standards & Safety Act 2000, providing fuel-related safety services associated with the safe transportation, storage, handling and use of fuels such as gasoline, diesel, propane, natural gas and hydrogen. Under this Act, the TSSA regulates fuel suppliers, storage facilities, transport trucks, pipelines, contractors and equipment or appliances that use fuels. Records are not verified for accuracy or completeness. This is not a comprehensive or complete inventory of historical fuel spills and leaks in the province. This listing is a copy of the data captured at one moment in time and is hence limited by the record date provided here.

Government Publication Date: 2006-June 2009*

Indian & Northern Affairs Fuel Tanks:

Federal

[IAFT](#)

The Department of Indian & Northern Affairs Canada (INAC) maintains an inventory of aboveground & underground fuel storage tanks located on both federal and crown land. Our inventory provides information on the reserve name, location, facility type, site/facility name, tank type, material & ID number, tank contents & capacity, and date of tank installation.

Government Publication Date: 1950-Aug 2003*

Fuel Oil Spills and Leaks:

Provincial

[INC](#)

Listing of spills and leaks of diesel, fuel oil, gasoline, natural gas, propane, and hydrogen reported to the Spills Action Centre (SAC). This is not a comprehensive or complete inventory of fuel-related leaks, spills, and incidents in the province; this listing is a copy of incidents reported to the SAC, obtained under Access to Public Information. Includes incidents from fuel-related hazards such as spills, fires, and explosions. Records are not verified for accuracy or completeness.

Government Publication Date: Feb 28, 2022

Landfill Inventory Management Ontario:

Provincial

[LIMO](#)

The Landfill Inventory Management Ontario (LIMO) database is updated every year, as the Ministry of the Environment, Conservation and Parks compiles new and updated information. Includes small and large landfills currently operating as well as those which are closed and historic. Operators of larger landfills provide landfill information for the previous operating year to the ministry for LIMO including: estimated amount of total waste received, landfill capacity, estimated total remaining landfill capacity, fill rates, engineering designs, reporting and monitoring details, size of location, service area, approved waste types, leachate of site treatment, contaminant attenuation zone and more. The small landfills include information such as site owner, site location and certificate of approval # and status.

Government Publication Date: Mar 21, 2022

Canadian Mine Locations:

Private

[MINE](#)

This information is collected from the Canadian & American Mines Handbook. The Mines database is a national database that provides over 290 listings on mines (listed as public companies) dealing primarily with precious metals and hard rocks. Listed are mines that are currently in operation, closed, suspended, or are still being developed (advanced projects). Their locations are provided as geographic coordinates (x, y and/or longitude, latitude). As of 2002, data pertaining to Canadian smelters and refineries has been appended to this database.

Government Publication Date: 1998-2009*

Mineral Occurrences:

Provincial

[MNR](#)

In the early 70's, the Ministry of Northern Development and Mines created an inventory of approximately 19,000 mineral occurrences in Ontario, in regard to metallic and industrial minerals, as well as some information on building stones and aggregate deposits. Please note that the "Horizontal Positional Accuracy" is approximately +/- 200 m. Many reference elements for each record were derived from field sketches using pace or chain/tape measurements against claim posts or topographic features in the area. The primary limiting factor for the level of positional accuracy is the scale of the source material. The testing of horizontal accuracy of the source materials was accomplished by comparing the plan metric (X and Y) coordinates of that point with the coordinates of the same point as defined from a source of higher accuracy.

Government Publication Date: 1846-Feb 2023

National Analysis of Trends in Emergencies System (NATES):

Federal

[NATE](#)

In 1974 Environment Canada established the National Analysis of Trends in Emergencies System (NATES) database, for the voluntary reporting of significant spill incidents. The data was to be used to assist in directing the work of the emergencies program. NATES ran from 1974 to 1994. Extensive information is available within this database including company names, place where the spill occurred, date of spill, cause, reason and source of spill, damage incurred, and amount, concentration, and volume of materials released.

Government Publication Date: 1974-1994*

Non-Compliance Reports:

Provincial

[NCPL](#)

The Ministry of the Environment provides information about non-compliant discharges of contaminants to air and water that exceed legal allowable limits, from regulated industrial and municipal facilities. A reported non-compliance failure may be in regard to a Control Order, Certificate of Approval, Sectoral Regulation or specific regulation/act.

Government Publication Date: Dec 31, 2021

National Defense & Canadian Forces Fuel Tanks:

Federal

[NDFT](#)

The Department of National Defense and the Canadian Forces maintains an inventory of all aboveground & underground fuel storage tanks located on DND lands. Our inventory provides information on the base name, location, tank type & capacity, tank contents, tank class, date of tank installation, date tank last used, and status of tank as of May 2001. This database will no longer be updated due to the new National Security protocols which have prohibited any release of this database.

Government Publication Date: Up to May 2001*

National Defense & Canadian Forces Spills:

Federal

[NDSP](#)

The Department of National Defense and the Canadian Forces maintains an inventory of spills to land and water. All spill sites have been classified under the "Transportation of Dangerous Goods Act - 1992". Our inventory provides information on the facility name, location, spill ID #, spill date, type of spill, as well as the quantity of substance spilled & recovered.

Government Publication Date: Mar 1999-Apr 2018

National Defence & Canadian Forces Waste Disposal Sites:

Federal

[NDWD](#)

The Department of National Defence and the Canadian Forces maintains an inventory of waste disposal sites located on DND lands. Where available, our inventory provides information on the base name, location, type of waste received, area of site, depth of site, year site opened/closed and status.

Government Publication Date: 2001-Apr 2007*

National Energy Board Pipeline Incidents:

Federal

[NEBI](#)

Locations of pipeline incidents from 2008 to present, made available by the Canada Energy Regulator (CER) - previously the National Energy Board (NEB). Includes incidents reported under the Onshore Pipeline Regulations and the Processing Plant Regulations related to pipelines under federal jurisdiction, does not include incident data related to pipelines under provincial or territorial jurisdiction.

Government Publication Date: 2008-Jun 30, 2021

National Energy Board Wells:

Federal

[NEBP](#)

The NEBW database contains information on onshore & offshore oil and gas wells that are outside provincial jurisdiction(s) and are thereby regulated by the National Energy Board. Data is provided regarding the operator, well name, well ID No./UWI, status, classification, well depth, spud and release date.

Government Publication Date: 1920-Feb 2003*

National Environmental Emergencies System (NEES):

Federal

NEES

In 2000, the Emergencies program implemented NEES, a reporting system for spills of hazardous substances. For the most part, this system only captured data from the Atlantic Provinces, some from Quebec and Ontario and a portion from British Columbia. Data for Alberta, Saskatchewan, Manitoba and the Territories was not captured. However, NEES is also a repository for previous Environment Canada spill datasets. NEES is composed of the historic datasets ' or Trends ' which dates from approximately 1974 to present. NEES Trends is a compilation of historic databases, which were merged and includes data from NATES (National Analysis of Trends in Emergencies System), ARTS (Atlantic Regional Trends System), and NEES. In 2001, the Emergencies Program determined that variations in reporting regimes and requirements between federal and provincial agencies made national spill reporting and trend analysis difficult to achieve. As a consequence, the department has focused efforts on capturing data on spills of substances which fall under its legislative authority only (CEPA and FA). As such, the NEES database will be decommissioned in December 2004.

Government Publication Date: 1974-2003*

National PCB Inventory:

Federal

NPCB

Environment Canada's National PCB inventory includes information on in-use PCB containing equipment in Canada including federal, provincial and private facilities. Federal out-of-service PCB containing equipment and PCB waste owned by the federal government or by federally regulated industries such as airlines, railway companies, broadcasting companies, telephone and telecommunications companies, pipeline companies, etc. are also listed. Although it is not Environment Canada's mandate to collect data on non-federal PCB waste, the National PCB inventory includes some information on provincial and private PCB waste and storage sites. Some addresses provided may be Head Office addresses and are not necessarily the location of where the waste is being used or stored.

Government Publication Date: 1988-2008*

National Pollutant Release Inventory:

Federal

NPRI

Environment Canada has defined the National Pollutant Release Inventory ("NPRI") as a federal government initiative designed to collect comprehensive national data regarding releases to air, water, or land, and waste transfers for recycling for more than 300 listed substances.

Government Publication Date: 1993-May 2017

Oil and Gas Wells:

Private

OGWE

The Nickle's Energy Group (publisher of the Daily Oil Bulletin) collects information on drilling activity including operator and well statistics. The well information database includes name, location, class, status and depth. The main Nickle's database is updated on a daily basis, however, this database is updated on a monthly basis. More information is available at www.nickles.com.

Government Publication Date: 1988-May 31, 2023

Ontario Oil and Gas Wells:

Provincial

OOGW

In 1998, the MNR handed over to the Ontario Oil, Gas and Salt Resources Corporation, the responsibility of maintaining a database of oil and gas wells drilled in Ontario. The OGSR Library has over 20,000+ wells in their database. Information available for all wells in the ERIS database include well owner/operator, location, permit issue date, and well cap date, license No., status, depth and the primary target (rock unit) of the well being drilled. All geology/stratigraphy table information, plus all water table information is also provide for each well record.

Government Publication Date: 1800-Aug 2021

Inventory of PCB Storage Sites:

Provincial

OPCB

The Ontario Ministry of Environment, Waste Management Branch, maintains an inventory of PCB storage sites within the province. Ontario Regulation 11/82 (Waste Management - PCB) and Regulation 347 (Generator Waste Management) under the Ontario EPA requires the registration of inactive PCB storage equipment and/or disposal sites of PCB waste with the Ontario Ministry of Environment. This database contains information on: 1) waste quantities; 2) major and minor sites storing liquid or solid waste; and 3) a waste storage inventory.

Government Publication Date: 1987-Oct 2004; 2012-Dec 2013

Orders:

Provincial

ORD

This is a subset taken from Ontario's Environmental Registry (EBR) database. It will include Orders on the registry such as (EPA s. 17) - Order for remedial work, (EPA s. 18) - Order for preventative measures, (EPA s. 43) - Order for removal of waste and restoration of site, (EPA s. 44) - Order for conformity with Act for waste disposal sites, (EPA s. 136) - Order for performance of environmental measures.

Government Publication Date: 1994 - May 31, 2023

Canadian Pulp and Paper:

Private

PAP

This information is part of the Pulp and Paper Canada Directory. The Directory provides a comprehensive listing of the locations of pulp and paper mills and the products that they produce.

Government Publication Date: 1999, 2002, 2004, 2005, 2009-2014

Parks Canada Fuel Storage Tanks:

Federal

PCFT

Canadian Heritage maintains an inventory of known fuel storage tanks operated by Parks Canada, in both National Parks and at National Historic Sites. The database details information on site name, location, tank install/removal date, capacity, fuel type, facility type, tank design and owner/operator.

Government Publication Date: 1920-Jan 2005*

Pesticide Register:

Provincial PES

The Ontario Ministry of the Environment and Climate Change maintains a database of licensed operators and vendors of registered pesticides.

Government Publication Date: Oct 2011- Apr 30, 2023

Pipeline Incidents:

Provincial PINC

List of pipeline incidents (strikes, leaks, spills). This is not a comprehensive or complete inventory of pipeline incidents in the province; this listing in an historical copy of records previously obtained under Access to Public Information. Records are not verified for accuracy or completeness.

Government Publication Date: Feb 28, 2021

Private and Retail Fuel Storage Tanks:

Provincial PRT

The Fuels Safety Branch of the Ontario Ministry of Consumer and Commercial Relations maintained a database of all registered private fuel storage tanks and licensed retail fuel outlets. This database includes an inventory of locations that have gasoline, oil, waste oil, natural gas and/or propane storage tanks on their property. The MCCR no longer collects this information. This information is now collected by the Technical Standards and Safety Authority (TSSA).

Government Publication Date: 1989-1996*

Permit to Take Water:

Provincial PTTW

This is a subset taken from Ontario's Environmental Registry (EBR) database. It will include PTTW's on the registry such as OWRA s. 34 - Permit to take water.

Government Publication Date: 1994 - May 31, 2023

Ontario Regulation 347 Waste Receivers Summary:

Provincial REC

Part V of the Ontario Environmental Protection Act ("EPA") regulates the disposal of regulated waste through an operating waste management system or a waste disposal site operated or used pursuant to the terms and conditions of a Certificate of Approval or a Provisional Certificate of Approval. Regulation 347 of the Ontario EPA defines a waste receiving site as any site or facility to which waste is transferred by a waste carrier. A receiver of regulated waste is required to register the waste receiving facility. This database represents registered receivers of regulated wastes, identified by registration number, company name and address, and includes receivers of waste such as: landfills, incinerators, transfer stations, PCB storage sites, sludge farms and water pollution control plants. This information is a summary of all years from 1986 including the most currently available data.

Government Publication Date: 1986-1990, 1992-2021

Record of Site Condition:

Provincial RSC

The Record of Site Condition (RSC) is part of the Ministry of the Environment's Brownfields Environmental Site Registry. Protection from environmental cleanup orders for property owners is contingent upon documentation known as a record of site condition (RSC) being filed in the Environmental Site Registry. In order to file an RSC, the property must have been properly assessed and shown to meet the soil, sediment and groundwater standards appropriate for the use (such as residential) proposed to take place on the property. The Record of Site Condition Regulation (O. Reg. 153/04) details requirements related to site assessment and clean up.

RSCs filed after July 1, 2011 will also be included as part of the new (O.Reg. 511/09).

Government Publication Date: 1997-Sept 2001, Oct 2004-Apr 2023

Retail Fuel Storage Tanks:

Private RST

This database includes an inventory of retail fuel outlet locations (including marinas) that have on their property gasoline, oil, waste oil, natural gas and / or propane storage tanks.

Government Publication Date: 1999-Feb 28, 2023

Scott's Manufacturing Directory:

Private SCT

Scott's Directories is a data bank containing information on over 200,000 manufacturers across Canada. Even though Scott's listings are voluntary, it is the most comprehensive database of Canadian manufacturers available. Information concerning a company's address, plant size, and main products are included in this database.

Government Publication Date: 1992-Mar 2011*

Ontario Spills:

Provincial SPL

List of spills and incidents made available the Ministry of the Environment, Conservation and Parks. This database identifies information such as location (approximate), type and quantity of contaminant, date of spill, environmental impact, cause, nature of impact, etc. Information from 1988-2002 was part of the ORIS (Occurrence Reporting Information System). The SAC (Spills Action Centre) handles all spills reported in Ontario. Regulations for spills in Ontario are part of the MOE's Environmental Protection Act, Part X. The Ministry of the Environment, Conservation and Parks cites the coronavirus pandemic as an explanation for delays in releasing data pursuant to requests.

Government Publication Date: 1988-Oct 2021

Wastewater Discharger Registration Database:

Provincial

[SRDS](#)

Facilities that report either municipal treated wastewater effluent or industrial wastewater discharges under the Effluent Monitoring and Effluent Limits (EMEL) and Municipal/Industrial Strategy for Abatement Regulations. The Municipal/Industrial Strategy for Abatement (MISA) division of the Ontario Ministry of Environment keeps record of direct dischargers of toxic pollutants within nine sectors including: Electric Power Generation, Mining, Petroleum Refining, Organic Chemicals, Inorganic Chemicals, Pulp & Paper, Metal Casting, Iron & Steel, and Quarries.

Government Publication Date: 1990-Dec 31, 2020

Anderson's Storage Tanks:

Private

[TANK](#)

The information provided in this database was collected by examining various historical documents, which identified the location of former storage tanks, containing substances such as fuel, water, gas, oil, and other various types of miscellaneous products. Information is available in regard to business operating at tank site, tank location, permit year, permit & installation type, no. of tanks installed & configuration and tank capacity. Data contained within this database pertains only to the city of Toronto and is not warranted to be complete, exhaustive or authoritative. The information was collected for research purposes only.

Government Publication Date: 1915-1953*

Transport Canada Fuel Storage Tanks:

Federal

[TCFT](#)

List of fuel storage tanks currently or previously owned or operated by Transport Canada. This inventory also includes tanks on The Pickering Lands, which refers to 7,530 hectares (18,600 acres) of land in Pickering, Markham, and Uxbridge owned by the Government of Canada since 1972; properties on this land has been leased by the government since 1975, and falls under the Site Management Policy of Transport Canada, but is administered by Public Works and Government Services Canada. This inventory provides information on the site name, location, tank age, capacity and fuel type.

Government Publication Date: 1970 - Apr 2020

Variances for Abandonment of Underground Storage Tanks:

Provincial

[VAR](#)

Listing of variances granted for storage tank abandonment. This is not a comprehensive or complete inventory of tank abandonment variances in the province; this listing is a copy of tank abandonment variance records previously obtained under Access to Public Information. In Ontario, registered underground storage tanks must be removed within two years of disuse; if removal of a tank is not feasible, an application may be sought for a variance from this code requirement.

Records are not verified for accuracy or completeness.

Government Publication Date: Feb 28, 2022

Waste Disposal Sites - MOE CA Inventory:

Provincial

[WDS](#)

The Ontario Ministry of Environment, Waste Management Branch, maintains an inventory of known open (active or inactive) and closed disposal sites in the Province of Ontario. Active sites maintain a Certificate of Approval, are approved to receive and are receiving waste. Inactive sites maintain Certificate(s) of Approval but are not receiving waste. Closed sites are not receiving waste. The data contained within this database was compiled from the MOE's Certificate of Approval database. Locations of these sites may be cross-referenced to the Anderson database described under ERIS's Private Source Database section, by the CA number. All new Environmental Compliance Approvals handed out after Oct 31, 2011 for Waste Disposal Sites will still be found in this database.

Government Publication Date: Oct 2011- Apr 30, 2023

Waste Disposal Sites - MOE 1991 Historical Approval Inventory:

Provincial

[WDSH](#)

In June 1991, the Ontario Ministry of Environment, Waste Management Branch, published the "June 1991 Waste Disposal Site Inventory", of all known active and closed waste disposal sites as of October 30st, 1990. For each "active" site as of October 31st 1990, information is provided on site location, site/CA number, waste type, site status and site classification. For each "closed" site as of October 31st 1990, information is provided on site location, site/CA number, closure date and site classification. Locations of these sites may be cross-referenced to the Anderson database described under ERIS's Private Source Database section, by the CA number.

Government Publication Date: Up to Oct 1990*

Water Well Information System:

Provincial

[WWIS](#)

This database describes locations and characteristics of water wells found within Ontario in accordance with Regulation 903. It includes such information as coordinates, construction date, well depth, primary and secondary use, pump rate, static water level, well status, etc. Also included are detailed stratigraphy information, approximate depth to bedrock and the approximate depth to the water table.

Government Publication Date: Mar 31 2023

Definitions

Database Descriptions: This section provides a detailed explanation for each database including: source, information available, time coverage, and acronyms used. They are listed in alphabetic order.

Detail Report: This is the section of the report which provides the most detail for each individual record. Records are summarized by location, starting with the project property followed by records in closest proximity.

Distance: The distance value is the distance between plotted points, not necessarily the distance between the sites' boundaries. All values are an approximation.

Direction: The direction value is the compass direction of the site in respect to the project property and/or center point of the report.

Elevation: The elevation value is taken from the location at which the records for the site address have been plotted. All values are an approximation. Source: Google Elevation API.

Executive Summary: This portion of the report is divided into 3 sections:

'Report Summary'- Displays a chart indicating how many records fall on the project property and, within the report search radii.

'Site Report Summary'-Project Property'- This section lists all the records which fall on the project property. For more details, see the 'Detail Report' section.

'Site Report Summary-Surrounding Properties'- This section summarizes all records on adjacent properties, listing them in order of proximity from the project property. For more details, see the 'Detail Report' section.

Map Key: The map key number is assigned according to closest proximity from the project property. Map Key numbers always start at #1. The project property will always have a map key of '1' if records are available. If there is a number in brackets beside the main number, this will indicate the number of records on that specific property. If there is no number in brackets, there is only one record for that property.

The symbol and colour used indicates 'elevation': the red inverted triangle will dictate 'ERIS Sites with Lower Elevation', the yellow triangle will dictate 'ERIS Sites with Higher Elevation' and the orange square will dictate 'ERIS Sites with Same Elevation.'

Unplottables: These are records that could not be mapped due to various reasons, including limited geographic information. These records may or may not be in your study area, and are included as reference.

APPENDIX F
MECP FOI Search Response

**Ministry of the Environment,
Conservation and Parks**

Access and Privacy Office

12th Floor
40 St. Clair Avenue West
Toronto ON M4V 1M2
Tel: (416) 314-4075

**Ministère de l'Environnement, de
la Protection de la nature et des
Parcs**

Bureau de l'accès à l'information et
de la protection de la vie privée

12^e étage
40, avenue St. Clair ouest
Toronto ON M4V 1M2
Tél. : (416) 314-4075



July 5, 2023

Julie Crooks
Pinchin Ltd.
1 Hines Road, Suite 200
Kanata, Ontario K2K 3C7
jcrooks@pinchin.com

Dear Julie Crooks:

**RE: MECP FOI A-2023-04108 / Your Reference 329062 –
Acknowledgement Letter**

The Ministry is in receipt of your request made pursuant to the Freedom of Information and Protection of Privacy Act and has received your payment in the amount of \$5.00 (non-refundable application fee).

The search will be conducted on the following: 10 and 20 Empress Avenue, Ottawa. If there is any discrepancy, please contact us immediately.

Please note the file number that has been assigned to your request. This number should be referred to in all future communications with our office.

Also, the Ministry's Freedom of Information and Protection of Privacy Office (MECP Access and Privacy Office) is currently providing requesters with decisions/records via email. This allows requesters to obtain decisions containing records in a more timely and efficient way.

You may expect a reply or additional communication as your request is processed. For your information, the Ministry charges for search and preparation time.

Due to the COVID-19 outbreak, requesters may experience some delays with FOI requests at this time.

If you have any questions, please contact Rose D'Souza at 416-276-6548 or Rose.D'Souza7@ontario.ca.

Yours truly,
Ryan Gunn – Manager (Acting) MECP Access and Privacy Office

**Ministry of the Environment,
Conservation and Parks**

Access and Privacy Office

12th Floor
40 St. Clair Avenue West
Toronto ON M4V 1M2
Tel: (416) 314-4075

**Ministère de l'Environnement, de la
Protection de la nature et des Parcs**

Bureau de l'accès à l'information et
de la protection de la vie privée

12^e étage
40, avenue St. Clair ouest
Toronto ON M4V 1M2
Tél. : (416) 314-4075



July 20, 2023

Julie Crooks
Pinchin Ltd.
1 Hines Road, Suite 200
Kanata, Ontario K2K 3C7
jcrooks@pinchin.com

Dear Julie Crooks:

RE: MECP FOI A-2023-04108, Your Reference 329062 – Decision Letter

This letter is in response to your request made pursuant to the Freedom of Information and Protection of Privacy Act (the Act) relating to 10 and 20 Empress Avenue, Ottawa.

After a thorough search through the files of the ministry's Ottawa District Office, Environmental Assessment and Permissions Division (EAPD), Environmental Monitoring and Reporting Branch (EMRB), Environmental Investigations and Enforcement Branch (EIEB), and Safe Drinking Water Branch (SDW) no records were located responsive to your request. **This file is now closed.**

You may request a review of my decision within 30 days from the date of this letter by contacting the Information and Privacy Commissioner/Ontario at <http://www.ipc.on.ca>. Please note there may be a fee associated with submitting the appeal.

If you have any questions, please contact Tolani Abraham at Tolani.Abraham2@ontario.ca.

Yours truly,

ORIGINAL SIGNED BY

Josephine DeSouza
Manager (A), Access and Privacy Office

APPENDIX G
TSSA Response



345 Carlingview Drive
Toronto, Ontario M9W 6N9
Tel.: 416.734.3300
Fax: 416.231.1626
Toll Free: 1.877.682.8772
www.tssa.org

20 July 2023

Julie Crooks
Pinchin Ltd.
200-1 Hines Road
Kanata, ON K2K 3C7

Subject: 10 Empress Avenue, Ottawa, Ontario
Your File No.: 329062
PWO No.: 14042980

Dear Madam/Sir:

We are in receipt of your correspondence wherein you requested the release of information regarding the above noted address.

A search of TSSA public records **did not** locate any records relating to the following Program(s):

<u>Program</u>	<u>No Record</u>
Fuels Safety	<input checked="" type="checkbox"/>
Boiler/Pressure Vessel	<input type="checkbox"/>
Elevating & Amusement Devices	<input type="checkbox"/>

**For BPV, if it has been indicated that records have been located but are not attached, it is likely that TSSA may not be the keeper of the records you are looking for, see note below.

TSSA does not make any representations or warranties with respect to the accuracy or completeness of any records released. The requestor assumes all risk in using or relying on the information provided.

Should you have any questions, please contact Public Information at publicinformationservices@tssa.org.

Yours truly,

K. Gage

Kimberly Gage
Public Information Services

Limitations and Notices:

General:

TSSA, as a safety regulator, uses inspection resources to address the greatest harm posed to the public. Thus, inspection only follows-up on safety orders it issues based on the degree of risk posed by the non-compliance identified in the order(s). All high-risk orders will result in a follow-up inspection by TSSA until the non-compliance is resolved. TSSA no longer follows-up on low or medium risk orders referred to as safety tasks, therefore, TSSA can no longer provide you with a report indicating the safety tasks (low and medium-risk orders) have been resolved. This information should be obtained from the device/facility owner or their contractor. One can also engage a third-party contractor to confirm device/facility compliance.

The Public Information Department, (PID), can only provide **existing** records for a specific location, facility, or device. If an inspection or any other type of record does not exist, PID cannot instruct TSSA to do work, such as an inspection, to create a record. TSSA, as an outcome-based regulator, deploys all of its resources, including, inspections to address the greatest harm posed to the public; and as such, cannot deploy resources to create records to satisfy an inquiry.

Please Note: While the PID provides existing records for a specific location, facility, or device; it does not interpret or provide further explanations of the content contained in the document.

TSSA Fuels Safety:

If you have environmental concerns regarding this property, you should consider hiring an environmental consultant to conduct an environmental assessment of the property in question.

- Sites that have not been licensed since 1987 may not be in TSSA records.
- Be advised, TSSA Fuels Safety Division did not register:
 - private fuel underground/ aboveground storage tanks prior to January of 1990; and
 - furnace oil tanks prior to May 1, 2002.
- Fuels Safety Division does not register
 - private waste oil tanks in apartments, office buildings, residences etc.; and
 - aboveground gas or diesel tanks.
- The *Technical Standards and Safety Act* and associated regulations do not require the registration of private fuel outlets, nor does it require that any documentation on these facilities be submitted to or reviewed or approved by TSSA. As a result, TSSA has limited information on these facilities. TSSA cautions that any information provided may be inaccurate, incomplete or out of date.

TSSA Elevating & Amusement Devices Program Notice:

- All orders and/or directions issued by the TSSA Inspector have a compliance date and the owner or designated contractor are required to comply within the specified time limit. Compliance is the responsibility of the owner or operator of the device.
- All written declarations of compliance (where eligible) should be sent to TSSA. Once a declaration of compliance has been received, the outstanding order will be resolved.
- Each report shows the details and date of the inspection conducted by TSSA at the requested location.
- The Ontario Amusement Devices Regulation (O. Reg. 221/01) was adopted in 2001. Since that time, TSSA retains copies of technical dossiers of new amusement devices in Ontario (as per TSSA's retention policy). However, for rides that existed prior to the adoption of the Regulation, which were

subject to a “grandfathering-in” clause, technical dossiers were not required to be filed with the TSSA. However, if the amusement ride remains in operation, as per ASTM requirements, the owner/licensee must possess an operations document for the device in question.

Federal Elevators

- Please be advised that without the express written consent of the owner, the TSSA does not release any information with respect to federal elevators or federal elevating equipment. The TSSA is a provincial regulator for the province of Ontario and federal elevators do not fall within the scope of TSSA's provincial mandate and the *Technical Standards and Safety Act* and associated Regulations. Further, the TSSA's Access and Privacy Code only applies to information collected, used, or disclosed by the TSSA in the course of TSSA's administration of the *Act*. Therefore, information with respect to federal elevators or federal elevator equipment is outside of the administration of the *Act*, and outside of the scope of the TSSA's Access and Privacy Codes.

Indigenous Lands

- Please be advised that the TSSA does not release any information with respect to indigenous lands, which are outside of the TSSA's mandate, without the express written permission from the Band. The *Technical Standards and Safety Act*, associated regulations, and TSSA's Access and Privacy Code does not apply to indigenous lands.

TSSA Boilers and Pressure Vessels (BPVs) Program Notice:

- Be advised, TSSA does not typically periodically inspect BPVs. These inspections are usually performed by insurance companies.
- **Inspection reports may not be submitted to TSSA by insurance companies; therefore, while TSSA may have some evidence of a BPV at a location on file, there may be no inspection records pertaining to BPVs located at the address provided.
- As of July 1, 2018, BPVs in Ontario may not be operated unless the Director has issued a current certificate of inspection (COI) to the owner or operator. A COI will be issued to the owner or operator of the BPV by TSSA after TSSA has received a Record of Inspection (ROI) from the insurer/third-party inspector, the associated fees have been paid and the BPV has passed a periodic inspection.
- Please note that if the BPV in question is insured, the insurance company may have additional inspection records. Please contact the insurer directly should you wish to obtain further information.



345 Carlingview Drive
Toronto, Ontario M9W 6N9
Tel.: 416.734.3300
Fax: 416.231.1626
Toll Free: 1.877.682.8772
www.tssa.org

20 July 2023

Julie Crooks
Pinchin Ltd.
200-1 Hines Road
Kanata, ON K2K 3C7

Subject: 20 Empress Avenue, Ottawa, Ontario
Your File No.: 329062
PWO No.: 14042984

Dear Madam/Sir:

We are in receipt of your correspondence wherein you requested the release of information regarding the above noted address.

A search of TSSA public records **did not** locate any records relating to the following Program(s):

<u>Program</u>	<u>No Record</u>
Fuels Safety	<input checked="" type="checkbox"/>
Boiler/Pressure Vessel	<input type="checkbox"/>
Elevating & Amusement Devices	<input type="checkbox"/>

**For BPV, if it has been indicated that records have been located but are not attached, it is likely that TSSA may not be the keeper of the records you are looking for, see note below.

TSSA does not make any representations or warranties with respect to the accuracy or completeness of any records released. The requestor assumes all risk in using or relying on the information provided.

Should you have any questions, please contact Public Information at publicinformationservices@tssa.org.

Yours truly,

K. Gage

Kimberly Gage
Public Information Services

Limitations and Notices:

General:

TSSA, as a safety regulator, uses inspection resources to address the greatest harm posed to the public. Thus, inspection only follows-up on safety orders it issues based on the degree of risk posed by the non-compliance identified in the order(s). All high-risk orders will result in a follow-up inspection by TSSA until the non-compliance is resolved. TSSA no longer follows-up on low or medium risk orders referred to as safety tasks, therefore, TSSA can no longer provide you with a report indicating the safety tasks (low and medium-risk orders) have been resolved. This information should be obtained from the device/facility owner or their contractor. One can also engage a third-party contractor to confirm device/facility compliance.

The Public Information Department, (PID), can only provide **existing** records for a specific location, facility, or device. If an inspection or any other type of record does not exist, PID cannot instruct TSSA to do work, such as an inspection, to create a record. TSSA, as an outcome-based regulator, deploys all of its resources, including, inspections to address the greatest harm posed to the public; and as such, cannot deploy resources to create records to satisfy an inquiry.

Please Note: While the PID provides existing records for a specific location, facility, or device; it does not interpret or provide further explanations of the content contained in the document.

TSSA Fuels Safety:

If you have environmental concerns regarding this property, you should consider hiring an environmental consultant to conduct an environmental assessment of the property in question.

- Sites that have not been licensed since 1987 may not be in TSSA records.
- Be advised, TSSA Fuels Safety Division did not register:
 - private fuel underground/ aboveground storage tanks prior to January of 1990; and
 - furnace oil tanks prior to May 1, 2002.
- Fuels Safety Division does not register
 - private waste oil tanks in apartments, office buildings, residences etc.; and
 - aboveground gas or diesel tanks.
- The *Technical Standards and Safety Act* and associated regulations do not require the registration of private fuel outlets, nor does it require that any documentation on these facilities be submitted to or reviewed or approved by TSSA. As a result, TSSA has limited information on these facilities. TSSA cautions that any information provided may be inaccurate, incomplete or out of date.

TSSA Elevating & Amusement Devices Program Notice:

- All orders and/or directions issued by the TSSA Inspector have a compliance date and the owner or designated contractor are required to comply within the specified time limit. Compliance is the responsibility of the owner or operator of the device.
- All written declarations of compliance (where eligible) should be sent to TSSA. Once a declaration of compliance has been received, the outstanding order will be resolved.
- Each report shows the details and date of the inspection conducted by TSSA at the requested location.
- The Ontario Amusement Devices Regulation (O. Reg. 221/01) was adopted in 2001. Since that time, TSSA retains copies of technical dossiers of new amusement devices in Ontario (as per TSSA's retention policy). However, for rides that existed prior to the adoption of the Regulation, which were

subject to a “grandfathering-in” clause, technical dossiers were not required to be filed with the TSSA. However, if the amusement ride remains in operation, as per ASTM requirements, the owner/licensee must possess an operations document for the device in question.

Federal Elevators

- Please be advised that without the express written consent of the owner, the TSSA does not release any information with respect to federal elevators or federal elevating equipment. The TSSA is a provincial regulator for the province of Ontario and federal elevators do not fall within the scope of TSSA's provincial mandate and the *Technical Standards and Safety Act* and associated Regulations. Further, the TSSA's Access and Privacy Code only applies to information collected, used, or disclosed by the TSSA in the course of TSSA's administration of the *Act*. Therefore, information with respect to federal elevators or federal elevator equipment is outside of the administration of the *Act*, and outside of the scope of the TSSA's Access and Privacy Codes.

Indigenous Lands

- Please be advised that the TSSA does not release any information with respect to indigenous lands, which are outside of the TSSA's mandate, without the express written permission from the Band. The *Technical Standards and Safety Act*, associated regulations, and TSSA's Access and Privacy Code does not apply to indigenous lands.

TSSA Boilers and Pressure Vessels (BPVs) Program Notice:

- Be advised, TSSA does not typically periodically inspect BPVs. These inspections are usually performed by insurance companies.
- **Inspection reports may not be submitted to TSSA by insurance companies; therefore, while TSSA may have some evidence of a BPV at a location on file, there may be no inspection records pertaining to BPVs located at the address provided.
- As of July 1, 2018, BPVs in Ontario may not be operated unless the Director has issued a current certificate of inspection (COI) to the owner or operator. A COI will be issued to the owner or operator of the BPV by TSSA after TSSA has received a Record of Inspection (ROI) from the insurer/third-party inspector, the associated fees have been paid and the BPV has passed a periodic inspection.
- Please note that if the BPV in question is insured, the insurance company may have additional inspection records. Please contact the insurer directly should you wish to obtain further information.

APPENDIX H
Maps





A1-940
3301-86



A20873-197



A23954-130

46



07/25/10

600

66-EG/124

050



A31838 - 28