



Phase One Environmental Site Assessment

2095 Dilworth Road

Kars, Ontario

Prepared for:

Dilworth Development Inc.

92 Bentley Avenue
Ottawa, ON K2E 6T9

April 2021

DST File No.: 02101208.000

DST, a division of Englobe

Executive Summary

DST, a division of Englobe (DST) was retained by Dilworth Development Inc. (herein referred to as the “Client”) to conduct a Phase One Environmental Site Assessment (Phase One ESA) for the property parcel located at 2095 Dilworth Road (also referred to as 2097, and 2099 Dilworth Road) in Kars, Ontario (herein referred to as the “Site” or “the Phase One property”). Refer to Figures 1 and 2 in Appendix A for Site Location Map and Study Area and Potentially Contaminating Activities (PCAs), respectively.

The purpose of this Phase One ESA was to evaluate actual and potential environmental concerns on the Site and to assess the potential for the Site to be impacted by the current and/or historical uses of the Site and the surrounding properties. DST has completed this Phase One ESA in accordance with *Ontario Regulation 153/04 Records of Site Condition – Part XV.1 of the Act* under the *Ontario Environmental Protection Act, R.S.O. 1990, chapter E.19* (O. Reg. 153/04), as amended. DST understands that this Phase One ESA report will be used as supporting documentation for a City of Ottawa Site Plan Control application. It is not intended to be utilized as supporting documentation for the filing of a Record of Site Condition for the Phase One Property in accordance with O. Reg. 153/04 (as amended).

The scope of the Phase One ESA did not include sampling and analysis of materials. Information regarding the Phase One Study Area (area within 250 m of Phase One Property boundaries) was compiled through a records review, site reconnaissance and interviews of personnel knowledgeable about the Phase One Property.

Federal, provincial and private agencies and other databases were searched during the records review for indicators of potential environmental concerns with regards to the Phase One Property.

The Site consist of an irregular-shaped parcel of land that has a total area of approximately 87 acres (35 hectares). The Site is currently developed with the following structures:

- One-storey commercial snowmobile storage and service garage (approximately 625 m² building footprint);
- Two-storey residential dwelling (approximately 160 m² building footprint);
- One-storey residential trailer home (approximately 85 m² building footprint); and
- Two small storage sheds (approximately 30 m² total building footprints).

The Site buildings are currently active and used for commercial and residential purposes.

The Phase One Property is surrounded by the following:

- North: Vacant wooded area, followed by residential dwellings;
- East: Residential dwellings, followed by Third Line Road;
- South: Dilworth Road, followed by vacant wooded area and residential dwellings;
- West: Veterans Memorial Highway (HWY 416), followed by vacant wooded area and agricultural fields.

The Site reconnaissance was conducted on February 11, 2021 and included observations of the Phase One Property and observations of adjoining properties from publicly accessible vantage points.

Based on DST's Site reconnaissance, interview and environmental records review, the following potentially contaminating activities (PCAs) that resulted in areas of potential environmental concern (APECs) on Site were identified:

Areas of Potential Environmental Concern

APEC	Location of APEC on Phase One Property	Potentially Contaminating Activity (PCA)	Location of PCA (on Site or off Site)	Contaminants of Potential Environmental Concern	Media Potentially Impacted
APEC 1 Fill material of unknown quality likely present on Site	Developed portion of the property	Item #30 – Importation of Fill Material of Unknown Quality	On Site	- Metals - Polycyclic aromatic hydrocarbons (PAHs)	Soil
APEC 2 Existing commercial garage	Within the area of the on-Site garage	Item #52 - Storage, maintenance, fuelling and repair of equipment, vehicles, and material used to maintain transportation systems	On Site	- Petroleum hydrocarbons - Volatile organic compounds (VOCs)	Soil and groundwater

Based on the APECs identified above, further investigation in the form of a Phase Two ESA would be required to assess the environmental quality of soils and groundwater at the identified APECs.

Additionally, it is recommended that a designated substance and hazardous materials assessment (DSHMA) be conducted at the Phase One property prior to any renovation or demolition of the on-Site structures.

Table of Contents

Executive Summary	i
Table of Contents	iii
List of Appendices	iv
1 Introduction	1
1.1 General	1
1.2 Phase One Property Information	1
1.3 Phase One Property Contact Information	2
2 Scope of Work	3
3 Records Review	4
3.1 General	4
3.1.1 Phase One Study Area Determination	4
3.1.2 First Developed Use Determination	4
3.1.3 Fire Insurance Plans	4
3.1.4 Chain of Title	4
3.1.5 Environmental Reports	5
3.2 Environmental Source Information	5
3.2.1 Provincial, Federal and Private Database Report	5
3.2.2 City of Ottawa	6
3.2.3 Environment and Climate Change Canada (ECCC)	6
3.2.4 Ministry of the Environment, Conservation and Parks – Freedom of Information (MECP-FOI)	7
3.2.5 Ontario Ministry of Natural Resources and Forestry (OMNRF)	7
3.2.6 Technical Standards and Safety Authority (TSSA)	7
3.2.7 City Directory Reviews	7
3.3 Physical Setting Sources	7
3.3.1 Aerial Photographs	7
3.3.2 Geology, Topography, and Hydrogeology	9
3.3.3 Fill Materials	10
3.3.4 Well Records	10
3.3.5 Site Operating Records	11
4 Interviews	12
5 Site Reconnaissance	13
5.1 General Requirements	13
5.2 Specific Observations at the Phase One Property	13
5.2.1 Description of Structures and Other Improvements	13
5.2.2 Description of Below-Ground Structures	13
5.2.3 Details of Tanks	14
5.2.4 Potable and Non-Potable Water Sources	14
5.2.5 Underground Utilities and Service Corridors	14

5.2.6	Features of Structures and Buildings	14
5.2.7	Wells	15
5.2.8	Sewage Works	15
5.2.9	Ground Surface	15
5.2.10	Railway Lines or Spurs	15
5.2.11	Stained Soil	15
5.2.12	Fill and Debris.....	16
5.2.13	Designated Substances and Special Attention Items	16
5.2.14	Unidentified Substances	18
5.2.15	Potentially Contaminating Activity	18
5.3	Surrounding Properties.....	18
5.3.1	Potentially Contaminating Activity	19
6	Review and Evaluation	20
6.1	Current and Past Uses	20
6.2	Potentially Contaminating Activities (PCA).....	20
6.2.1	Potentially Contaminating Activities at the Phase One Property	20
6.2.2	Potentially Contaminating Activities in the Phase One Study Area.....	21
6.3	Areas of Potential Environmental Concern (APECs).....	21
6.4	Conceptual Site Model.....	22
7	Conclusions & Recommendations	24
7.1	Requirement for Further Investigation.....	24
7.2	Additional Recommendations	24
8	Limitations of Liability and Third Party Reliance.....	25
9	Closure	26
10	References.....	27

List of Appendices

Appendix A	Figures
Appendix B	Site Photographs
Appendix C	Aerial Photographs
Appendix D	Database Search & Information Requests

1 Introduction

1.1 General

DST, a division of Englobe (DST) was retained by Dilworth Development Inc. (herein referred to as the “Client”) to conduct a Phase One Environmental Site Assessment (Phase One ESA) for the property parcel located at 2095 Dilworth Road in Kars, Ontario (herein referred to as the “Site” or “the Phase One property”). Refer to Figures 1 and 2 in Appendix A for Site Location Map and Study Area and Potentially Contaminating Activities, respectively.

The purpose of this Phase One ESA was to evaluate actual and potential environmental concerns on the Site and to assess the potential for the Site to be impacted by the current and/or historical uses of the Site and the surrounding properties. DST has completed this Phase One ESA in accordance with *Ontario Regulation 153/04 Records of Site Condition – Part XV.1 of the Act* under the *Ontario Environmental Protection Act, R.S.O. 1990, chapter E.19* (O. Reg. 153/04), as amended. DST understands that this Phase One ESA report will be used as supporting documentation for a City of Ottawa Site Plan Control application. It is not intended to be utilized as supporting documentation for the filing of a Record of Site Condition for the Phase One Property in accordance with O. Reg. 153/04 (as amended).

The scope of the Phase One ESA did not include sampling and analysis of materials. Information regarding the Phase One Study Area (area within 250 m of Phase One Property boundaries) was compiled through a records review, site reconnaissance and interviews of personnel knowledgeable about the Phase One Property.

This report was prepared for the exclusive use of Dilworth Development Inc. Any use of this report by any third party, or any reliance on or decisions to be made based on it, are the responsibility of such parties. DST accepts no responsibility for damages, if any, suffered by any third party as a result of decisions made or actions based on this report. Full Report Limitations are presented in Section 8 of this report.

1.2 Phase One Property Information

The Phase One Property is located at 2095 Dilworth Road in Kars, Ontario. The property is zoned as RU – Rural Countryside Zone.

The legal description of the Phase One Property is:

- Lot 35, Concession 3 (Ottawa Front), Rideau-Goulbourn Ward, City of Ottawa, Civic Addresses of 2095, 2097, and 2099 Dilworth Road.

The Site consist of an irregular-shaped parcel of land that has a total area of approximately 87 acres (35 hectares). The Site is currently developed with the following structures:

- One-storey commercial snowmobile storage and service garage (approximately 625 m² building footprint);
- Two-storey residential dwelling (approximately 160 m² building footprint);
- One-storey residential trailer home (approximately 85 m² building footprint); and

- Two small storage sheds (approximately 30 m² total building footprints).

The Site buildings are currently active and used for commercial and residential purposes.

The Phase One Property is surrounded by the following:

- North: Vacant wooded area, followed by residential dwellings;
- East: Residential dwellings, followed by Third Line Road;
- South: Dilworth Road, followed by vacant wooded area and residential dwellings;
- West: Veterans Memorial Highway (HWY 416), followed by vacant wooded area and agricultural fields.

1.3 Phase One Property Contact Information

The Phase One Property is owned by Dilworth Development Inc. The contact information for the property owner's representative is as follows:

- Mr. Walter Griesseier of Dilworth Development Inc.
 - Telephone: (613) 223-4900
 - E-mail: walterg@louconmetal.com
 - Business Address: 92 Bentley Avenue, Ottawa, ON, K2E 6T9

2 Scope of Work

DST's scope of work was to perform a Phase One ESA, which involved completing the following:

- A records review;
- A Phase One Study Area reconnaissance;
- An interview of a knowledgeable Phase One Property representative;
- An evaluation of the information gathered from the records review and Phase One Study Area visit;
- The preparation and submission of a written report; and
- The preparation of supporting documents including:
 - Figures (Appendix A);
 - Phase One Study Area photographs (Appendix B);
 - Aerial photographs (Appendix C); and
 - Phase One Study Area records and requests for information (Appendix D).

3 Records Review

3.1 General

Requests for information were submitted to the City of Ottawa, the Ontario Ministry of Natural Resources and Forestry (OMNRF), the Technical Standards and Safety Authority (TSSA), the Ontario Ministry of the Environment, Conservation and Parks Freedom of Information (MECP-FOI) and Environment and Climate Change Canada (ECCC). The agencies contacted, information requested, and responses received are summarized in the following sub-sections and included in Appendix D.

Note that at the time of issuance of this report, responses have not been received from the City of Ottawa or the MECP. A copy of the response will be sent to the Client upon receipt. If the search results affect the conclusions of this report, an addendum to the report will be issued along with the response.

3.1.1 Phase One Study Area Determination

The Phase One Study Area (see Figure 2 in Appendix A) encompasses the Phase One Property and all properties wholly and partly located within 250 metres of the Phase One Property boundaries. There are no nearby land uses that would require the extension of the Phase One Study Area beyond a 250 m radius.

3.1.2 First Developed Use Determination

Based on the available city directories, aerial photographs and interview information, the Site was first used for residential purposes prior to 1936. The Site appeared to be developed with the Site buildings in their present configuration in the 1976 aerial photograph. Prior to that time, the Site appeared to be developed with a rural residential dwelling and used for agricultural purposes, based upon review of the 1936 and 1959 aerial photographs.

3.1.3 Fire Insurance Plans

No Fire Insurance Plans for the Phase One Property were available for review.

3.1.4 Chain of Title

Based on the available city directories, aerial photographs and interview information, the Site was first used for residential purposes prior to 1936 and was subsequently used for mixed residential/commercial/agricultural purposes from approximately the 1970s to present time. Review of these records satisfies the objectives of the chain of title search. A title search for the property back to the date of ownership by the Crown would not contribute to obtaining additional information about the environmental condition of the Phase One property.

3.1.5 Environmental Reports

No historical environmental reports were available for DST to review at the time of this Phase One ESA.

3.2 Environmental Source Information

3.2.1 Provincial, Federal and Private Database Report

Environmental Risk Information Services (ERIS) was retained by DST to complete a search of federal, provincial and private databases for environmental information regarding the Site and properties within 250 m of the Site. The databases contain information pertaining to polychlorinated biphenyl (PCB) equipment storage sites and PCB waste disposal sites, waste generator registries, reported accidental spills, AST/UST inventories of private/retail fuel outlets, manufacturers, waste disposal sites, coal gasification plant sites, manufacturers and vendors of registered pesticides, water wells and other information of potential environmental importance. The full ERIS database report is provided in Appendix D, including a description of all of the databases searched. The ERIS database search found seven (7) records for the Phase One Property and thirty-seven (37) records for properties within 250 m of the Phase One Property.

3.2.1.1 Phase One Property Records

Five (5) records were found within the Phase One Property for the period from 1972 to present.

- Five (5) records were found for the Phase One Property under the Water Well Information System (WWIS) database. The wells were constructed on between 1972 and 2003. Well construction details are provided in the ERIS database report included in Appendix D.

3.2.1.1.1 On-Site Potentially Contaminating Activities

No Potentially Contaminating Activities (PCAs) were identified on the Phase One Property based on the records included in the ERIS database report.

3.2.1.2 Phase One Study Area Records

Thirty-seven (37) records were found for properties within the Phase One Study Area:

- Eight (8) records of historical boreholes completed between August 1970 and October 1990. Borehole details are provided in the ERIS database report provided in Appendix D;
- Fourteen (14) records were found for the Phase One Property under the Water Well Information System (WWIS) database. The wells were constructed between December 1971 and June 2007. Well construction details are provided in the ERIS database report provided in Appendix D.
- Two (2) records of licensed operators and/or vendors of registered pesticides. Both licenses are under the Rideau Valley Conservation Authority (RVCA) for 2022 Dilworth Road, located approximately 170 m southeast of the Phase One Property. Records show the licenses were approved in February and December 2019, respectively, and are listed

as active. Based on the distance from the Site, the registered pesticides at 2022 Dilworth Road does not present an environmental concern to the Phase One Property.

- Twelve (12) records were found for the Phase One Study Area under the Ontario Regulation 347 Waste Generators Summary category. All records were for the Rideau Valley Conservation Authority for the area identified as Lot 36 of concession 2. No further details regarding the exact address of the generator is available, however DST suspects these records are associated with the Rideau Valley Conservation Authority Workshop located at 2022 Dilworth Road, approximately 170 m southeast of the Phase One Property. The generated waste is described as petroleum distillates, waste oils and lubricants, aromatic solvents, and oil skimmings and sludges. Based on the distance from the Site, the registered waste generator at 2022 Dilworth Road does not present an environmental concern to the Phase One Property.

3.2.1.2.1 Off-Site Potentially Contaminating Activities

In accordance with the definitions within O. Reg. 153/04 (as amended) Schedule D (Table 2, Phase One ESAs) and through review of the database record, DST noted the PCAs summarized in the table below within the Phase One Study Area, as shown on Figure 2 in Appendix A and described in detail in Section 6.2.2.

Name/Location	Approximate Distance from the Site	Details
2022 Dilworth Road	170 m southeast of the Site	PCA Item # 8 – Chemical Manufacturing, Processing and Bulk Storage PCA Item # 40 – Pesticides (including Herbicides, Fungicides and Anti-Fouling Agents) Manufacturing, Processing, Bulk Storage and Large-Scale Applications

3.2.2 City of Ottawa

DST submitted a request to the City of Ottawa for Historical Land Use Inventory (HLUI) information for the Site. A response was not received as of the issuance date of this report. A copy of the response will be sent to the Client upon receipt. If the search results affect the conclusions of this report, an addendum to the report will be issued along with the response.

3.2.3 Environment and Climate Change Canada (ECCC)

DST submitted a request to ECCC under the *Access to Information Act*, to provide available information related to environmental concerns (general correspondence, occurrence reports, abatement), orders, tanks (ASTs/USTs), spills, investigations/prosecutions (with owner/tenant

information), and waste generator number/classes. The response from ECCC noted that no records were found for the Site. A copy of the ECCC's response is included in Appendix D.

3.2.4 Ministry of the Environment, Conservation and Parks – Freedom of Information (MECP-FOI)

The MECP-FOI office was contacted for information on the Site, such as past or existing environmental permits, existing environmental orders, fuel storage tanks, or any other environmentally related information. A response was not received as of the issuance date of this report. A copy of the response will be sent to the Client upon receipt. If the search results affect the conclusions of this report, an addendum to the report will be issued along with the response.

3.2.5 Ontario Ministry of Natural Resources and Forestry (OMNRF)

Based on The Ministry of Natural Resources and Forestry (MNRF) website, a search was conducted for the Site and surrounding properties in the Phase One Study Area. Such information typically includes rare, threatened or endangered species, environmentally sensitive sites, and Area of Natural and Scientific Interest (ANSI), or any other related information of environmental interest. A review of the website reveals that the eastern portion of the property is a wetland, and there are also woodlands on the site. The presence of the midland painted turtle (special concern), Bobolink (Threatened), snapping turtle (special concern), and Butternut tree (endangered) was noted for the Site. The Site was also noted to contain portions of the Reeve Craig swamp forest and the Cranberry Creek.

3.2.6 Technical Standards and Safety Authority (TSSA)

The Technical Standards and Safety Authority (TSSA) Fuel Handling Division is responsible for records regarding the licensing of fuel handling facilities in Ontario. The TSSA was contacted for any information with respect to environmental concerns, which could include past or existing environmental spills, information on fuel tanks, or any other related environmental information at the Site. A response was received from the TSSA on February 24, 2021 indicating that there are no records for the Site. A copy of the TSSA's response is included in Appendix D.

3.2.7 City Directory Reviews

No City Directory records are available for the Phase One Study Area.

3.3 Physical Setting Sources

Aerial photographs and soil, bedrock geology, and topography maps were reviewed for information pertaining to the physical setting of the Site. The results for each record reviewed are discussed below.

3.3.1 Aerial Photographs

Aerial photographs can provide an indication of historical land uses with respect to the Site and surrounding properties. Eleven aerial photographs, for the years of 1936, 1959, 1976, 1991, 2002,

2005, 2008, 2011, 2014, 2017 and 2019 were reviewed by DST. The subject aerial photographs are included in Appendix C.

The following table highlights the observed features of the Site and Phase One Study Area in each aerial photograph.

Aerial Photographs Observations

Aerial Photograph Year	Site Observations	Surrounding Properties Observations
1936	<ul style="list-style-type: none"> The Site appears to be developed with a residential dwelling and multiple small buildings, suspected to be sheds. 	<ul style="list-style-type: none"> North of the Site: Undeveloped East of the Site: Primarily undeveloped, with the exception of what appears to be rural residential dwellings along Third Line Road and Dilworth Road. South of the Site: Dilworth road, followed by undeveloped land. West of the Site: Undeveloped.
1959	<ul style="list-style-type: none"> The Site appears to be developed with a residential dwelling and a second structure, suspected to be a barn, as the northern portion of the property appears to be used for agricultural purposes 	<ul style="list-style-type: none"> Unchanged from the 1936 aerial photograph
1976	<ul style="list-style-type: none"> The Site appears to be used for agricultural purposes in certain sections of the property. The Site is developed with a single residential dwelling and a larger structure, suspected to be a barn. The remainder of the property appears to be undeveloped. 	<ul style="list-style-type: none"> North of the Site: Primarily undeveloped, with the exception of what appears to be several rural residential dwellings along Third Line Road. East of the Site: Primarily undeveloped, with the exception of what appears to be rural residential dwellings along Third Line Road and Dilworth road. South of the Site: Primarily undeveloped, with exception of Dilworth road and a single rural residential dwelling on Reeve Craig Road. West of the Site: Undeveloped.
1991	<ul style="list-style-type: none"> The barn has been expanded (suspected now to be used as a garage), and a trailer home has been constructed to the west of the residence. Multiple sea cans have been placed in various areas of the property. Buildings appear to be in the same configuration as present. Surface clearing in the area to the east of the barn is visible. The site no longer appears to be used for agricultural purposes. 	<ul style="list-style-type: none"> North of the Site: Unchanged from 1976 aerial photograph. East of the Site: Several new residential dwellings have been constructed along Dilworth road, east of Third Line Road. South of the Site: Unchanged from 1976 aerial photograph. West of the Site: The Veterans Memorial Highway (HWY 416) has been constructed.

Aerial Photograph Year	Site Observations	Surrounding Properties Observations
2002	<ul style="list-style-type: none"> • Surface clearing in an area to the west of the structures appears is visible. • A suspected small stockpile of unknown material is present to the northwest of the garage. • Clearing of the area to the east of the structures has also expanded. • A small pond is now present to the northeast of the garage. • An area to the west and northwest of the buildings appears to be possibly used for agricultural purposes. 	<ul style="list-style-type: none"> • <u>North of the Site:</u> Similar to 1991 aerial photograph • <u>East of the Site:</u> Similar to 1991 aerial photograph • <u>South of the Site:</u> Several residential dwellings have been constructed along Reeve Craig Road. • <u>West of the Site:</u> A new interchange has been constructed for the HWY 416, which appears to be in its present-day configuration.
2005	<ul style="list-style-type: none"> • A small area to the west of the structures no longer appears to be used for agricultural purposes. 	<ul style="list-style-type: none"> • <u>North of the Site:</u> Similar to 2002 aerial photograph • <u>East of the Site:</u> Several residential dwellings have been constructed along Third Line Road, south of Dilworth road. • <u>South of the Site:</u> Similar to the 2002 aerial photograph. • <u>West of the Site:</u> Similar to the 2002 aerial photograph.
2008 and 2011	<ul style="list-style-type: none"> • Similar to 2005 aerial photograph. 	<ul style="list-style-type: none"> • <u>North of the Site:</u> Similar to the 2005 aerial photograph. • <u>East of the Site:</u> Similar to the 2005 aerial photograph. • <u>South of the Site:</u> Similar to the 2005 aerial photograph. • <u>West of the Site:</u> Similar to the 2005 aerial photograph.
2014, 2017 and 2019	<ul style="list-style-type: none"> • The central portion of the Site, to the west of the structures, appears to be used for agricultural purposes. 	<ul style="list-style-type: none"> • <u>North of the Site:</u> Similar to the 2011 aerial photograph. • <u>East of the Site:</u> Similar to the 2011 aerial photograph. • <u>South of the Site:</u> Similar to the 2011 aerial photograph. • <u>West of the Site:</u> Similar to the 2011 aerial photograph.

Based on a review of the aerial photographs, activities related to the construction of the on-Site building, including possible importation of fill of unknown quality, poses a potential environmental concern to the Site.

3.3.2 *Geology, Topography, and Hydrogeology*

DST reviewed available maps to determine physical setting features of the Site and surrounding properties, including local geology, topography, hydrogeology and locations of nearby watercourses. DST also performed a Geotechnical Investigation at the Site at the time of this Phase One ESA. The findings of the investigation were also reviewed.

3.3.2.1 Geology

3.3.2.1.1 Surficial Geology

The Site is expected to consist of primarily coarse-textured glaciomarine deposits consisting of sand, gravel, minor silt and clay. The Site is also expected to have pockets of till consisting of sandy silt to silty sand. In the northern, western, and south portion of the Phase One Study Area, the surficial geology is expected to be similar to the Site. In the eastern portion of the Phase One Study Area, the surficial geology is expected to consist of organic deposits consisting of peat, muck, and marl (Ontario Geological Survey Earth Surficial Geology of Southern Ontario – Ministry of Northern Development and Mines, 2010).

3.3.2.1.2 Bedrock Geology

The bedrock geology in the area of the Site is expected to consist of dolostone, shale, and sandstone of the Oxford formation of the Beekmantown Group (Ontario Geological Survey Bedrock Geology of Ontario – Ministry of Northern Development and Mines, 2011).

3.3.2.2 Topography

The topography of the Site was analyzed using maps and information provided by Ontario Base Maps ordered through ERIS. The Ontario Base Map shows the ground surface elevation for the Site ranging between 89 and 90 metres above mean sea level (amsl). The regional topography appears to slope downwards from north to south towards the Rideau River.

3.3.2.3 Hydrogeology – Water Bodies and Areas of Natural Significance

There is a small unnamed creek within the property approximately 130 m east of the on-Site buildings oriented in the north-south direction. The closest major surface water body to the Site is the Rideau River, located approximately 700 m southeast of the Site.

The area to the southeast of the Phase One property, described as 2022 Dilworth Road, is considered an Area of Natural and Scientific Interest (ANSI). The area is approximately 230 m southeast of the Phase One Property. The eastern portion and pockets in the central area of the Phase One Property, as well as the properties immediately adjacent to the north, east and south are considered as wetlands. (Ministry of Natural Resources, 2021).

3.3.3 Fill Materials

The presence of structures on Site indicates the potential presence of fill material of an unknown quality in the developed portions of the Phase One Property.

3.3.4 Well Records

An online search of MECP well records was completed by DST, as well as the database search completed by ERIS for WWIS records. Seven (7) well records were identified on the Site, and twenty-eight (28) well records were identified within the Phase One Study Area.

The purpose for the well records on the Site were listed as for domestic water supply.

The stratigraphy identified in a well record for a monitoring well located at the western perimeter of the Site (Well ID No. 1526608 installed October 1992) was listed as follows:

- Grey hardpan from ground surface to 25.3 m below ground surface (bgs)
- Grey limestone bedrock from 25.3 m bgs to the end of hole at 31.4 m bgs
- Static water level was recorded at 9.1 m bgs.

The stratigraphy identified in a well record for a monitoring well located at the eastern perimeter of the Site (Well ID No. 1513307 installed June 1973) was listed as follows:

- Brown sand from ground surface to 4.6 m bgs
- Brown clay from 4.6 m bgs to 6.1 m bgs
- Gravel from 6.1 m bgs to 7.5 m bgs
- Limestone bedrock from 7.5 m bgs to end of hole at 22.3 m bgs
- Static water level was recorded at 3.0 m bgs

Details of all MECP well records are provided in the ERIS database report provided in Appendix D.

3.3.5 Site Operating Records

No operating records for the Site were available for review.

4 Interviews

Interviews of public and government agencies regarding specific details of properties are handled through FOI requests due to privacy legislation. The details of these information requests are provided in Sections 3.2.2 through 3.2.6.

DST conducted an in-person interview during the Site reconnaissance on February 11, 2021 with Mr. Ron Cureston, the previous owner of the Phase One Property. It should be noted that Mr. Cureston has reportedly been associated with the Site for over 30 years. The information provided to DST during the interview is incorporated into the appropriate Site reconnaissance sections of the report.

5 Site Reconnaissance

5.1 General Requirements

The findings documented in this section are based on observations made by the Phase One Property assessor, Mr. Zaeem Khalid, of DST, at the time of the Site reconnaissance, which took place on February 11, 2021. Weather conditions at the time of the Site reconnaissance were sunny with a temperature of approximately -15°C.

Select photographs taken during the Site reconnaissance are included in Appendix B.

5.2 Specific Observations at the Phase One Property

5.2.1 Description of Structures and Other Improvements

The Site is located at the municipal address of 2095 Dilworth Road and is developed with five structures: A two-storey residential dwelling; a residential trailer home; a one-storey commercial garage (formerly a barn); and two small storage sheds.

Based on the records review (see Section 3 of this report), and interview with the previous Site owner, Mr. Ron Cureston, the residential dwelling and barn were constructed prior to the 1920s. The trailer home was constructed in 1976. The construction date of the two storage sheds is unknown, but their construction was completed prior to 1976.

The two-storey residential dwelling is of vinyl siding, steel roof, and concrete block foundation construction, with an approximate footprint area of 160 m². The building has one underground basement level.

The one-storey commercial garage is of slab-on-grade, steel siding, and steel roof construction, with an approximate footprint area of 625 m². The foundation construction type could not be seen at the time of the Site reconnaissance.

The trailer home is of slab-on-grade, steel siding, and steel roof construction with an approximate footprint area of 85 m².

The two small sheds are of wood construction with steel roofs. Each shed has an approximate footprint area of 15 m².

Besides the Site buildings, the Site includes a gravel parking area and driveway with access from Dilworth road. The remainder of the Site was snow covered at the time of the Site reconnaissance but appeared to be undeveloped.

5.2.2 Description of Below-Ground Structures

The on-Site residential dwelling has one underground basement level comprised of concrete block wall, concrete slab floor and wood truss construction.

5.2.3 Details of Tanks

An aboveground storage tank (AST) containing heating oil was observed in the basement of the two-storey residence at the time of the Site reconnaissance. DST was informed by Mr. Cureston that a previous oil tank was installed in 2004 and removed and replaced with the existing tank in January 2020. No evidence of leaks or corrosion of the existing tank was observed by DST. Also, no staining was observed in the basement of the residence.

An outdoor propane AST was also present outside the on-Site trailer home.

5.2.4 Potable and Non-Potable Water Sources

Potable water for the Phase One Property is supplied by a well located to the north of the two-storey residential dwelling.

5.2.5 Underground Utilities and Service Corridors

Potable water is supplied from the on-Site well to the residential dwelling through an underground water line. A buried water and electrical line travel from the north side of the residential dwelling to a wood-fired boiler, which then leads to the on-Site garage. The septic tank for the two-storey residence is located to the west of the dwelling. No other underground utilities or corridors were located at the Site.

5.2.6 Features of Structures and Buildings

5.2.6.1 Entry and Exit Points

There is one entrance (driveway) to the Site from Dilworth Road to the south of the Site. There are four access points into the commercial garage, three into the two-storey residence, two into the trailer home, and one into each of the small sheds.

5.2.6.2 Heating and Cooling Systems

The two-storey residential dwelling and the commercial garage are heated using an outdoor wood furnace. The residential dwelling also has an oil tank and furnace in the basement as a back-up heating system for the residence. The trailer home is heated using a propane furnace.

The two-storey residence is cooled using a window-mounted air conditioning unit observed in a second floor window on the western elevation of the dwelling. An outdoor air conditioning unit was also observed outside the western elevation of the residence.

5.2.6.3 Drains, Pits and Sumps

No floor drains, pits or sumps were observed within the garage. One sump pit was observed in the basement of the residential dwelling.

5.2.6.4 Chemical Storage

Various small containers of chemicals were observed within the commercial garage on Site associated with maintenance and repair of snowmobile and small engines (gas/diesel, oil, lubricants, etc.)

An approximately 220 kg container of Dowfrost Heat Transfer Fluid was observed beside the outdoor wood furnace.

Due to health and safety concerns related to the COVID-19 pandemic, DST did not enter any interior areas of the residential dwelling other than the basement, to observe the heating oil AST; therefore, the presence of stored chemicals within the dwelling could not be verified.

5.2.6.5 Waste Removal

Waste removal at the Site is handled by Miller Waste on a bi-weekly basis.

5.2.6.6 Stains or Corrosion

There was staining observed in various areas on the concrete floors within the garage, likely due to fluids leaking or spilling during the repair and maintenance of the snowmobiles and small engines performed in the garage. It should be noted, however, that the concrete floor slab within the garage was observed to be in good condition.

5.2.7 Wells

One potable water supply well was observed on Site during the Site reconnaissance, located to the north of the two-storey residence. The approximate location of the subject well is shown on Figure 3, in Appendix A.

5.2.8 Sewage Works

Sewage generated from the residence at the Phase One Property is managed by the on-Site septic system located to the west of the two-storey residence.

5.2.9 Ground Surface

The access driveway and parking area consists of a surface layer of gravel. The remainder of the Phase One Property was covered with snow at the time of the Site reconnaissance.

5.2.10 Railway Lines or Spurs

No railway lines were observed at the Phase One Property during the Site reconnaissance.

5.2.11 Stained Soil

No stained soil or stressed vegetation was noted during the Site reconnaissance; however, observations were limited due to the snow cover on the ground at the time of the Site reconnaissance.

5.2.12 Fill and Debris

The presence of structures on Site indicates the presence of fill material of an unknown origin in the developed portion of the Phase One Property. Also, various stockpiles of topsoil were observed to the west of the garage at the time of the Site reconnaissance.

Various snowmobiles, farm equipment, snowblowers, and a large amount of split wood piles were present in the eastern portion of the Site, to the east of the on-Site buildings.

5.2.13 Designated Substances and Special Attention Items

Eleven (11) designated substances are regulated by the Ministry of Labour (MOL) under the Occupational Health and Safety Act (OHSA) through the development of designated substance regulations that control worker exposure to designated substances. The designated substances identified in OHSA include *asbestos, vinyl chloride, arsenic, benzene, lead, coke oven emissions, ethylene oxide, acrylonitrile, mercury, isocyanates, and silica*. Guidelines have been developed for building projects such as renovations, construction, and demolition where designated substances may be disturbed.

5.2.13.1 Lead and/or Lead-Containing Paint

Lead may be present in a variety of building materials and is commonly associated with paints, solder material, pipe plumbing, ceramic tile glazing and mechanical equipment due to its ability to resist corrosion. Exposure to lead may cause lead poisoning and is considered to be a human health risk. The historic use of lead-containing paints (LCPs) is a source of exposure through ingesting peeling or flaking paints, and/or routine contact with painted surfaces containing lead. Regulations have been established that limit worker exposure to lead, and guidelines have been published with work procedures to be followed when performing work that generates airborne lead containing dust.

Due to the inferred construction date of the Site buildings, lead-based paint and other lead-based materials may have been utilized in the Site buildings. A designated substances survey (DSS) would be required to assess the presence of lead-containing materials that may be disturbed during any renovation or deconstruction activities.

5.2.13.2 Mercury

Liquid mercury is commonly associated with mechanical equipment such as thermostats, thermometers, barometers, pressure gauges, and electrical switches. A small amount of mercury is present in fluorescent light tubes and compact fluorescent light bulbs. Removal of materials suspected to contain mercury should be conducted in accordance with "The Safe Handling of Mercury: A Guide for the Construction Industry".

Fluorescent light tubes suspected of containing mercury were observed within the garage building during the Site reconnaissance.

5.2.13.3 Asbestos Containing Materials

Asbestos is a naturally occurring fibrous mineral which has been widely used historically due to physical properties that, amongst other things, allow asbestos to withstand high temperatures. Asbestos has been used in a number of building products including, but not limited to, thermal and electrical insulation, floor and ceiling tiles, plaster and drywall joint compound.

Based on the date of construction of the Site buildings, asbestos-containing materials (ACMs) may be present in building materials within the Site buildings. A DSS would be required to assess the presence of ACMs that may be disturbed during any renovation or deconstruction activities at the Site.

5.2.13.4 Urea Formaldehyde Foam Insulation

Based on the inferred date of construction of the Site buildings, urea formaldehyde foam insulation (UFFI) may have been used. UFFI was banned in Canada in 1980. There was no apparent visual evidence of such use within the garage on Site.

Due to health and safety concerns related to the COVID-19 pandemic, DST did not enter all interior areas of the residence and, therefore, could not verify the presence of possible UFFI in the residence.

5.2.13.5 Silica

Silica is a naturally occurring mineral found in a variety of construction materials and is commonly associated with manufactured concrete products, ceramic tiles, mortar, and products in the electronics industry.

Many building materials within the Site building are expected to contain silica, such as, but not limited to, concrete foundations, block walls and tiled floors (if present).

5.2.13.6 Polychlorinated Biphenyls

In 1977, the Canadian government enacted a set of chlorobiphenyls regulations which limited the use of polychlorinated biphenyls (PCBs). As such, the only allowable use of PCBs in Canada is in electrical transformers and capacitors existing in Canada before July 1, 1980, and certain other “closed use” equipment (specifically heat transfer equipment, hydraulic equipment and vapour diffusion pumps) that were in Canada before September 1, 1977 (Hilborn and Buccini, 1998).

PCBs are also commonly found within electrical ballasts manufactured prior to 1981, within fluorescent light fixtures and high intensity discharge (HID) lamps. Light fixtures with T12 lamps are more likely to contain ballasts that were manufactured prior to 1981. T8 lamps are associated with light fixtures that were manufactured after the phase-out of PCB-containing ballasts. The letter “T” denotes the shape of the light fixture (e.g. tubular) and the number which follows indicates the diameter in eighths of an inch.

There were fluorescent light tubes observed at the Phase One property at the Site at the time of the Site reconnaissance.

5.2.13.7 Ozone Depleting Substances

Canada signed the Montreal Protocol on September 16, 1987 which controlled the use of Ozone Depleting Substances (ODSs) and banned over 100 ODSs grouped into the following categories: chlorofluorocarbons (CFCs); halons; carbon tetrachloride (CTC); hydrochlorofluorocarbons (HCFC); methyl chloroform; and methyl bromide. ODSs can be found in older refrigerating and air conditioning equipment.

Refrigerators/freezers and air conditioning unit observed during the Site reconnaissance are considered potentially ODS-containing equipment.

5.2.13.8 Mould

No visual evidence of mould was present within the accessed areas of the Site buildings.

5.2.14 Unidentified Substances

No unidentified substances were observed at the Site at the time of the Site reconnaissance.

5.2.15 Potentially Contaminating Activity

In accordance with the definitions within O. Reg. 153/04 (as amended) Schedule D (Table 2, Phase One ESAs), three PCAs were identified on the Phase One Property during the Site reconnaissance:

- PCA Item #28 – *Gasoline and Associated Products Storage in Fixed Tanks* – The former heating oil storage tank in
- PCA Item #30 – *Importation of Fill Material of Unknown Quality* – Possible fill materials imported during the construction of the on-Site structures.
- PCA Item #52 – *Storage, maintenance, fuelling and repair of equipment, vehicles, and material used to maintain transportation systems* – The on-Site garage used for storing and repair of snowmobiles, farm equipment and other small engines. There is also a hoist present in the garage.

5.3 Surrounding Properties

Properties in the Phase One Study Area were observed from publicly accessible areas.

The Phase One Property is surrounded by the following properties:

- North: Vacant wooded area, followed by residential dwellings;
- East: Residential dwellings, followed by Third Line Road;
- South: Dilworth Road, followed by vacant wooded area and residential dwellings; and
- West: Veterans Memorial Highway (HWY 416), followed by vacant wooded area and agricultural fields.

5.3.1 Potentially Contaminating Activity

During the Site reconnaissance, properties surrounding the Phase One property were observed from publicly accessible areas. No potentially contaminating activities were identified.

6 Review and Evaluation

6.1 Current and Past Uses

Based on a review of aerial photographs and information obtained during the interview, the Site was first developed with a residential dwelling and a barn, for residential and agricultural purposes, prior to the 1920s. The Site has been used for mixed residential and commercial purposes since. The on-Site garage has been used for commercial purposes (repair of snowmobiles, farm equipment and other small engines) for approximately the past 35 years.

6.2 Potentially Contaminating Activities (PCA)

6.2.1 Potentially Contaminating Activities at the Phase One Property

Based on information obtained during the records review, interview, and Site reconnaissance, the following PCAs were identified at the Site, as shown on Figure 2 in Appendix A:

Potentially Contaminating Activities at the Phase One Property

Potentially Contaminating Activity	Location on Phase One Property	Description	Contributes to APEC?
PCA 1 PCA Item No. 30 – Importation of Fill Material of Unknown Quality	Gravel parking area and area surrounding the existing structures	Based on historical aerial photos and DST observations during the Site reconnaissance, fill material of an unknown quality was placed for the gravel parking lot and as part of the construction of the existing structures on the Site.	Yes
PCA 2 PCA Item No. 52 – Storage, maintenance, fueling and repair of equipment, vehicles, and material used to maintain transportation systems	Commercial Garage	Based on DST observations during the Site reconnaissance, the on-Site garage is used for the storage and repair of snowmobiles, farm equipment, and other small engines. There is also a hoist present in the garage.	Yes
PCA 3 PCA Item No. 28 – Gasoline and Associated Products Storage in Fixed Tanks	Two-Storey residential dwelling	Based on DST observations during the Site reconnaissance, a former heating oil storage tank was present within the residential dwelling. There are no reported spills or leaks associated with the tank. No staining was observed on the ground surface around the tank location.	No

6.2.2 Potentially Contaminating Activities in the Phase One Study Area

Through observation and records review of the properties surrounding the Site during the Site reconnaissance, and review of records and aerial photographs, the following PCAs were observed at other properties within the Phase One Study Area, as shown on Figure 2 in Appendix A:

Potentially Contaminating Activities within the Phase One Study Area

Potentially Contaminating Activity	Location in Phase One Study Area	Description	Contributes to APEC?
PCA 4 PCA Item #8 – Chemical Manufacturing, Processing and Bulk Storage	2022 Dilworth Road - 170 m southeast of the Site	Based on ERIS database report, the property has two records of licenses to use pesticides.	No
PCA 5 PCA Item #40 – Pesticides (including Herbicides, Fungicides and Anti-Fouling Agents) Manufacturing, Processing, Bulk Storage and Large-Scale Applications	2022 Dilworth Road - 170 m southeast of the Site	Based on the ERIS database report, the property is a registered waste generator of petroleum distillates, waste oils and lubricants, aromatic solvents, and oil skimmings and sludges.	No

Based on the distance from the Site, the registered pesticide license and waste generator at 2022 Dilworth Road does not present a potential environmental concern to the Phase One Property.

6.3 Areas of Potential Environmental Concern (APECs)

Based on the PCAs identified in Section 6.2, the following APECs were identified for the Site.

APEC	Location of APEC	Area of Potential Environmental Concern	Contaminants of Potential Concern (COPCs)	Media Potentially Impacted
APEC 1 Fill material of unknown quality likely present on Site	Developed portion of the property	PCA Item #30 – Importation of Fill Material of Unknown Quality	- Metals - Polycyclic aromatic hydrocarbons (PAHs)	Soil
APEC 2 Existing commercial garage	Within the area of the on-Site garage	PCA Item #52 - Storage, maintenance, fuelling and repair of equipment, vehicles, and material used to maintain transportation systems	- Petroleum hydrocarbons - Volatile organic compounds (VOCs)	Soil and groundwater

6.4 Conceptual Site Model

The illustrative requirements, according to O. Reg. 153/04, of the Phase One Conceptual Site Model (CSM) are shown on Figures 2 and 3 provided in Appendix A. These figures include: the location of the existing buildings at the Site and in the Phase One Study Area; the roads, including names, within the Phase One Study Area; uses of properties adjacent to the Site; and, the location of potentially contaminating activities (PCAs) within the Phase One Study Area and areas of potential environmental concern (APECs) at the Site. The locations of the on-Site and off-Site water bodies and the drinking water well at the Site are also depicted on the figures.

The PCAs and evaluation of any APECs are discussed in Sections 6.2 and 6.3.

The topography of the Site was analyzed using maps and information provided by Ontario Base Maps ordered through ERIS. The Ontario Base Map shows the ground surface elevation for the Site ranging between 89 and 90 metres amsl. The regional topography appears to slope downwards from north to south, towards the Rideau River. Based on visual observations during the Site visit, the Site and surrounding areas are generally flat, with a gentle slope downwards towards the south and east.

There is a small unnamed creek within the Phase One property, located approximately 130 m east of the on-Site buildings and oriented in the north-south direction. The closest major surface water body to the Site is the Rideau River, located approximately 700 m southeast of the Site. Based on the regional topography, location of the nearest major water body, and historical well records at the Site, the inferred direction of the regional shallow horizontal groundwater flow is to the southeast. Depending on climate conditions and the amount of surface water available, ditching, underground services, and ground surface may affect the shallow groundwater flow on a local level.

Underground utilities at the Site generally consist of a potable water line supplied from the on-Site well to the residential dwelling through an underground water line. A buried water line and electrical line travel from the north side of the residential dwelling to a wood-fired boiler, which then leads to the on-Site garage. The septic tank for the two-storey residence is located to the west of the dwelling; however, the exact location of the septic bed is unknown. No other underground utilities or corridors were located at the Site.

It is not anticipated that underground utilities are present near the groundwater table and, therefore, it is unlikely that underground utilities will affect contaminant distribution and transport.

The geological maps reviewed indicate that the Phase One Study Area is underlain by dolostone, shale, and sandstone of the Oxford Formation of the Beekmantown Group (OGS, 2011). The surficial geology mapped according the Ontario Geological Survey (OGS) Earth Surficial Geology of Southern Ontario (OGS, 2010) indicates that the Site, and northern, western and southern portions of the Phase One Study Area consists of coarse-textured glaciomarine deposits consisting of sand, gravel, and minor silt and clay with pockets of till consisting of sandy silt and silty sand. The eastern portion of the Phase One Study Area is expected to consist of an organic deposit consisting of peat, muck, and marl.

DST performed a Geotechnical Investigation at the Site at the time of this report (DST Report Ref. No. 02101208.000, dated April 2021). From the review of the findings of the investigation, the overburden at the Site generally consists of a native silty sand deposit transitioning to a silty clay in some areas. A deposit of sand and gravel (till) was encountered overlying the bedrock. Bedrock in the central portion of the Site was confirmed as Limestone bedrock.

No significant issues relating to uncertainty or absence of information were encountered during the completion of the Phase One ESA and, therefore, it is not anticipated that uncertainty or absence of information will affect the validity of this Phase One CSM.

7 Conclusions & Recommendations

An evaluation of actual and potential contamination on Site was completed during this Phase One ESA. The information evaluated to identify PCAs and to determine APECs on the Site included record searches, a Site reconnaissance, and an interview with a person knowledgeable about the Site.

Based on the findings of the Phase One ESA, the following APECs were identified at the Site:

Areas of Potential Environmental Concern

APEC	Location of APEC on Phase One Property	Potentially Contaminating Activity (PCA)	Location of PCA (on Site or off Site)	Contaminants of Potential Environmental Concern	Media Potentially Impacted
APEC 1 Fill material of unknown quality likely present on Site	Developed portion of the property	Item #30 – Importation of Fill Material of Unknown Quality	On Site	- Metals - PAHs	Soil
APEC 2 Existing commercial garage	Within the area of the on-Site garage	Item #52 - Storage, maintenance, fuelling and repair of equipment, vehicles, and material used to maintain transportation systems	On Site	- Petroleum hydrocarbons - VOCs	Soil and groundwater

7.1 Requirement for Further Investigation

Based on the APECs identified above, further investigation in the form of a Phase Two ESA would be required to assess the environmental quality of soils and groundwater at the identified APECs.

7.2 Additional Recommendations

It is recommended that a designated substance and hazardous materials assessment (DSHMA) be conducted at the Phase One property prior to any renovation or demolition of the on-Site structures.

8 Limitations of Liability and Third Party Reliance

DST, a division of Englobe (DST) has prepared this report for the exclusive use of Dilworth Development Inc. (the “Client”). The information, conclusions and recommendations given herein are specific for this project and this Client only, for the scope of work described herein. DST will not be responsible for the use of this report by any third party, or reliance on or any decision to be made based on it without the prior written consent of DST. DST accepts no responsibility for damages, if any, suffered by any third party as a result of decisions or actions based on this report.

This report presents an overview of issues of potential environmental concern, reflecting DST’s best judgment using information reasonably available at the time of DST’s Site reconnaissance. The assessment was partly based on information from various sources of which the accuracy has not been verified, and because observations made during the Site reconnaissance may have been limited by existing conditions, this report does not guarantee that the subject property is free of hazardous or potentially hazardous material or conditions, or that latent or undiscovered conditions will not become evident in the future. DST has prepared this report using information understood to be factual and correct and shall not be responsible for conditions arising from information or facts that were concealed or not fully disclosed to DST at the time of the Site reconnaissance and assessment.

The conclusions regarding environmental conditions, which are presented in this report, are based on a scope of work authorized by the Client. Note, however, that virtually no scope of work, no matter how exhaustive, can identify all contaminants or all conditions above and below ground. This report, therefore, cannot warrant that all conditions on or off the subject property have been identified within this assessment.

Since onsite and surrounding activities are beyond DST’s control, and can change at any time after the completion of this assessment, the observations, findings, and opinions can be considered valid only as of the date provided on this report.

Conclusions and recommendations contained in this assessment were developed in accordance with currently accepted engineering standards and practices. Standards, guidelines and practices related to environmental investigations may change over time. Those which were applied at the time of this investigation may be obsolete or unacceptable at a later date.

9 Closure

DST confirms that the carrying out of the Phase One ESA Update has been supervised by Salim Eid, who is a Qualified Person (QP) as defined by O. Reg. 153/04 (as amended), and further confirms the findings and conclusions of this report.

We trust that the above meets your present requirements; should you have any questions or concerns regarding this report, please feel free to contact the undersigned at your convenience.

Sincerely,

For DST, a division of Englobe



Salim Eid, P.Eng.
Team Lead

10 References

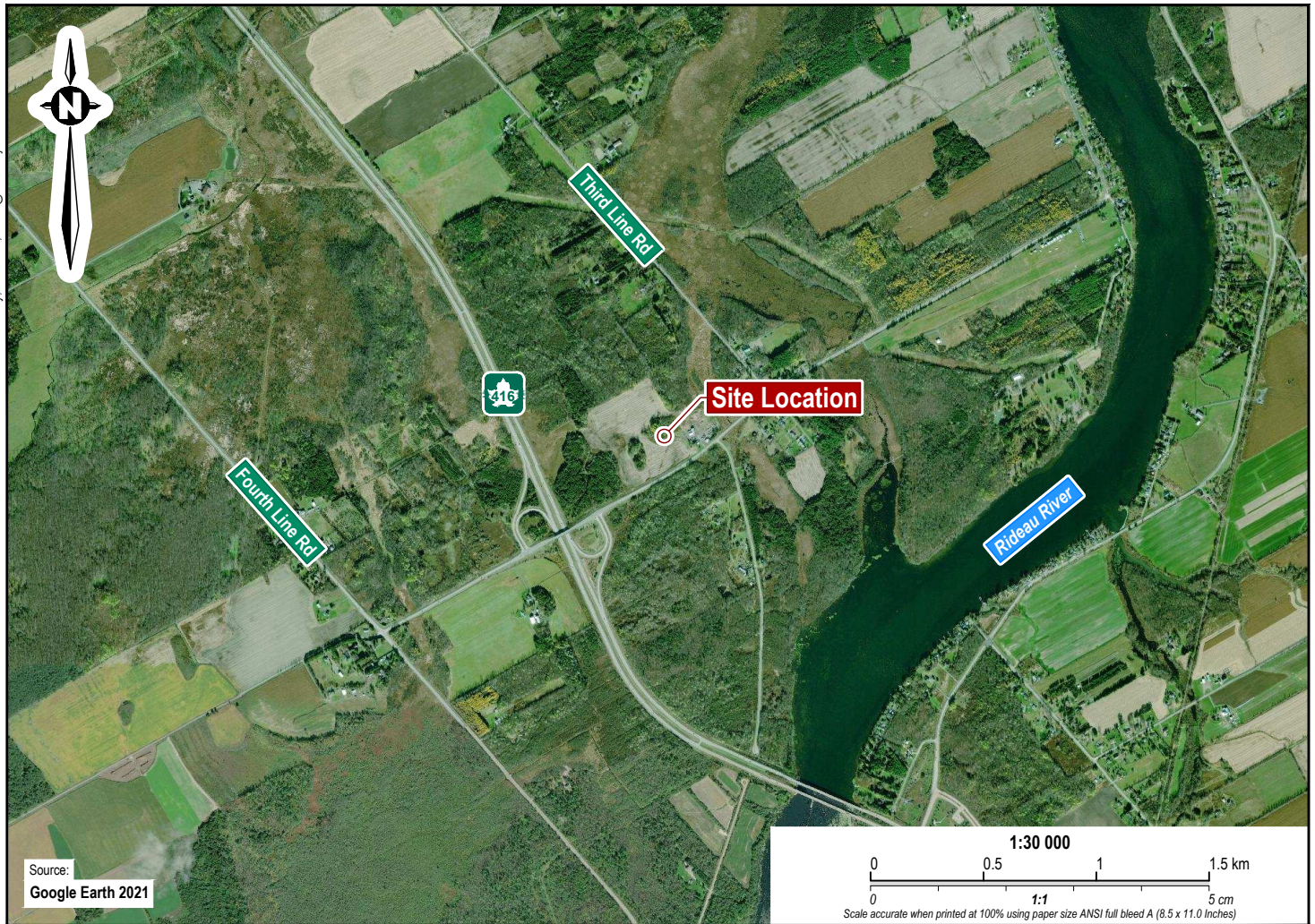
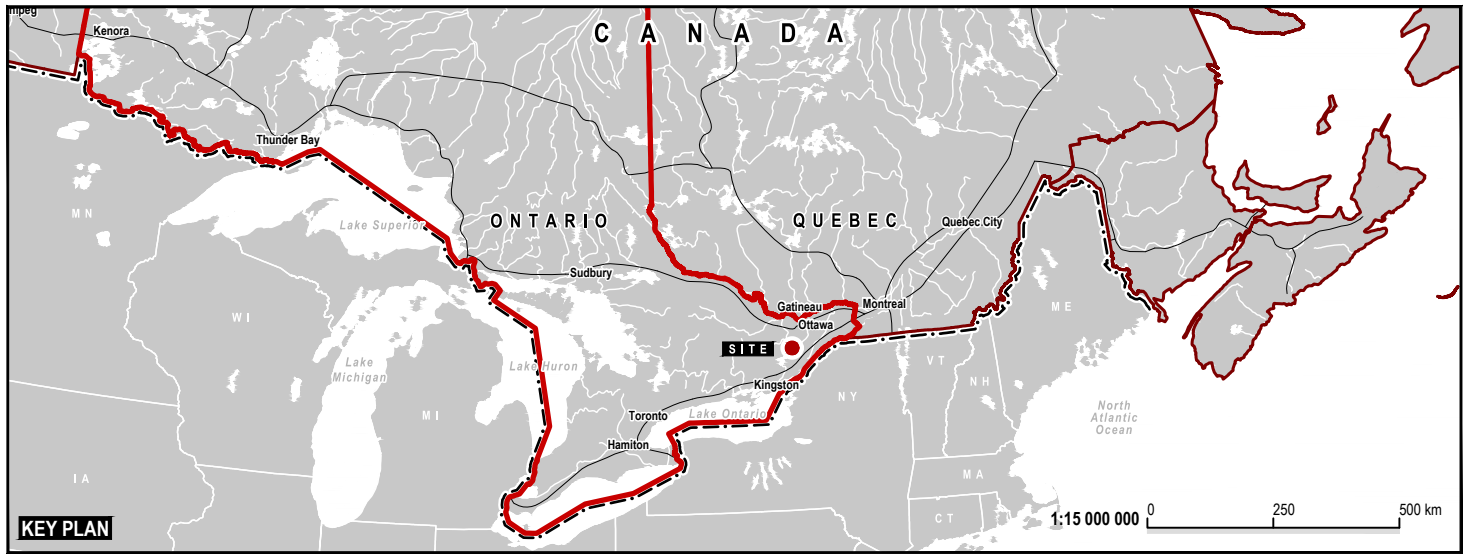
Land Information Ontario, 2021. *Ontario GeoHub*. Available from:
<https://geohub.lio.gov.on.ca/> [Accessed February 2021].

Ontario Ministry of Northern Development and Mines, 2011. Ontario Geological Survey (OGS) Bedrock Geology of Ontario. Google Earth files available for download from:
<https://www.mndm.gov.on.ca/en/mines-and-minerals/applications/ogsearth> [Accessed February 2021].

Ontario Ministry of Northern Development and Mines, 2010. OGS Surficial Geology of Southern Ontario. Google Earth files available for download from:
<https://www.mndm.gov.on.ca/en/mines-and-minerals/applications/ogsearth> [Accessed February 2021].

APPENDIX A


Figures



Note

- This drawing shall be read in conjunction with the associated technical report.

0	2021/04/06	Original	S.V.
Revision	Date	Issue	Approval

Client Dilworth Development Inc.		Site 2095 Dilworth Road in Kars, ON	
 DST consulting engineers a division of Englobe	Report Title Phase One Environmental Site Assessment	Designed By R.V.	Date April 2021
	Drawing Title Site Location Map	Drawn By J.M.	Project No. 02101208
		Approved By S.V.	Figure No. 1
		Scale As shown	

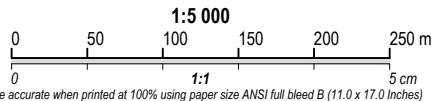


Source:
Google Earth 2021



Note
1. This drawing shall be read in conjunction with the associated technical report.

Legend
— Approximate Site Boundary
- - - Phase One Study Area - 250 m Buffer



0	2021/04/06	Original	S.V.
Revision	Date	Issue	Approval

Client
Dilworth Development Inc.

Site
2095 Dilworth Road in Kars, ON

Report Title
Phase One Environmental Site Assessment

Drawing Title
Study Area and Potentially Contaminating Activities (PCAs)

Designed By	R.V.	Scale	As shown
Drawn By	J.M.	Date	April 2021
Approved By	S.V.	Project No.	02101208

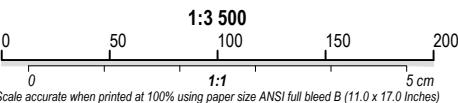
Figure No. **2**

PCA	Description
1	Importation of fill material of unknown quality
2	Storage, maintenance, fueling, and repair of equipment, vehicles, and material used to maintain transportation systems
3	Gasoline and associated products storage in fixed tanks
4	Chemical manufacturing, processing, and bulk storage
5	Pesticides (including herbicides, fungicides, and anti-fouling agents) manufacturing, processing, bulk storage, and large-scale applications



Note
1. This drawing shall be read in conjunction with the associated technical report.

Legend
— Approximate Site Boundary
- - - Phase One Study Area - 250 m Buffer
Area of Potential Environmental Concern (APECs)



0	2021/04/06	Original	S.V.
Revision	Date	Issue	Approval

Client
Dilworth Development Inc.

Site
2095 Dilworth Road in Kars, ON

Report Title
Phase One Environmental Site Assessment

Drawing Title
Areas of Potential Environmental Concern (APECs)

Designed By	R.V.	Scale	As shown
Drawn By	J.M.	Date	April 2021
Approved By	S.V.	Project No.	02101208

Figure No. **3**

APEC	Description
1	Importation of fill material of unknown quality
2	Storage, maintenance, fueling, and repair of equipment, vehicles, and material used to maintain transportation systems

Drawing: 3 APEC.dwg Folder: C:\Users\jnmendoza\Documents\Work From Home 03.24.2020\02101208 Dilworth Rd\2021 Phase I Site Assessment\DWGs Wednesday, March 03, 2021 @ 16:51 by Joven Mendoza

Source:
Google Earth 2021

APPENDIX B

Site Photographs

All Site Photographs were taken on February 11, 2021.



Photograph 1: South entrance facing North.



Photograph 2: South of garage facing Dilworth Road to the south.



Photograph 3: South of garage facing west.



Photograph 4: South of garage facing southwest



Photograph 5: Snowblowers stored outside, east of garage.



Photograph 6: Eastern portion of site, facing Third Line Road



Photograph 7: Eastern portion of site wood piles, facing east



Photograph 8: Eastern portion of site wood piles, facing east



Photograph 9: Eastern portion of site, facing northeast



Photograph 10: Eastern portion of site, facing west



Photograph 11: West of garage facing south



Photograph 12: West of garage facing north



Photograph 13: North of trailer facing west



Photograph 14: North of trailer facing east



Photograph 15: Stockpiled material southwest of main house



Photograph 16: West of garage facing northwest



Photograph 17: West of Photograph 16, facing northwest



Photograph 18: Northwest Photograph 17 facing northwest



Photograph 19: Northwest Photograph 18 facing northwest



Photograph 20: Northwest section facing southeast



Photograph 21: Northwest section facing southwest



Photograph 22: Main house, south face



Photograph 23: Main house, east face



Heating oil tank fill
and vent line

Photograph 24: Main house, northeast corner



Photograph 25: Main house, north face



Photograph 26: Main house addition, west face




Photograph 27: Main house, west face



Photograph 28: Main house basement, heating oil tank



Photograph 29: Heating oil tank, fill and vent lines



Photograph 30: Main house basement, heating oil tank



Photograph 31: Main house basement, oil furnace



Photograph 32: Main house basement, sump pit



Photograph 33: Trailer home, east face



Photograph 34: Trailer home, north face



Photograph 35: Trailer home, west face



Photograph 36: Garage, south face



Photograph 37: Garage, west face



Photograph 38: Garage interior storage shelves



Photograph 39: Garage interior storage area




Photograph 40: Garage interior storage and work area



Photograph 41: Garage interior storage shelves



Photograph 42: Garage interior storage shelves



Photograph 43: Garage interior storage shelves



Photograph 44: Garage interior storage area



Photograph 45: Garage interior former barn section



Photograph 46: Garage interior former barn section




Photograph 47: Garage interior former barn section



Photograph 48: Garage interior hoist and work area



Photograph 49: Garage interior, Hoist control



Photograph 50: Garage interior, Hoist



Photograph 51: Garage interior staining



Photograph 52: Garage interior spill and staining



Photograph 53: Western boundary of site facing north



Photograph 54: East of Photograph 44, facing south from Dilworth



Photograph 55: East of Photograph 45, facing south from Dilworth



Photograph 56: East of Photograph 46, facing south from Dilworth



Photograph 57: Intersection of Dilworth road and Reevercraig Road facing east



Photograph 58: Intersection of Dilworth road and Reevercraig Road facing east



Photograph 59: East of Photograph 49, wetlands, facing south from Dilworth Road



Photograph 60: 2064 Dilworth Road, facing south



Photograph 61: East boundary of Site, facing east

APPENDIX C

Aerial Photographs



Aerial Photograph 1 – 1936 (National Air Photo Library)



Aerial Photograph 2 – 1959 (National Air Photo Library)



Aerial Photograph 3 – 1976 (geoOttawa)



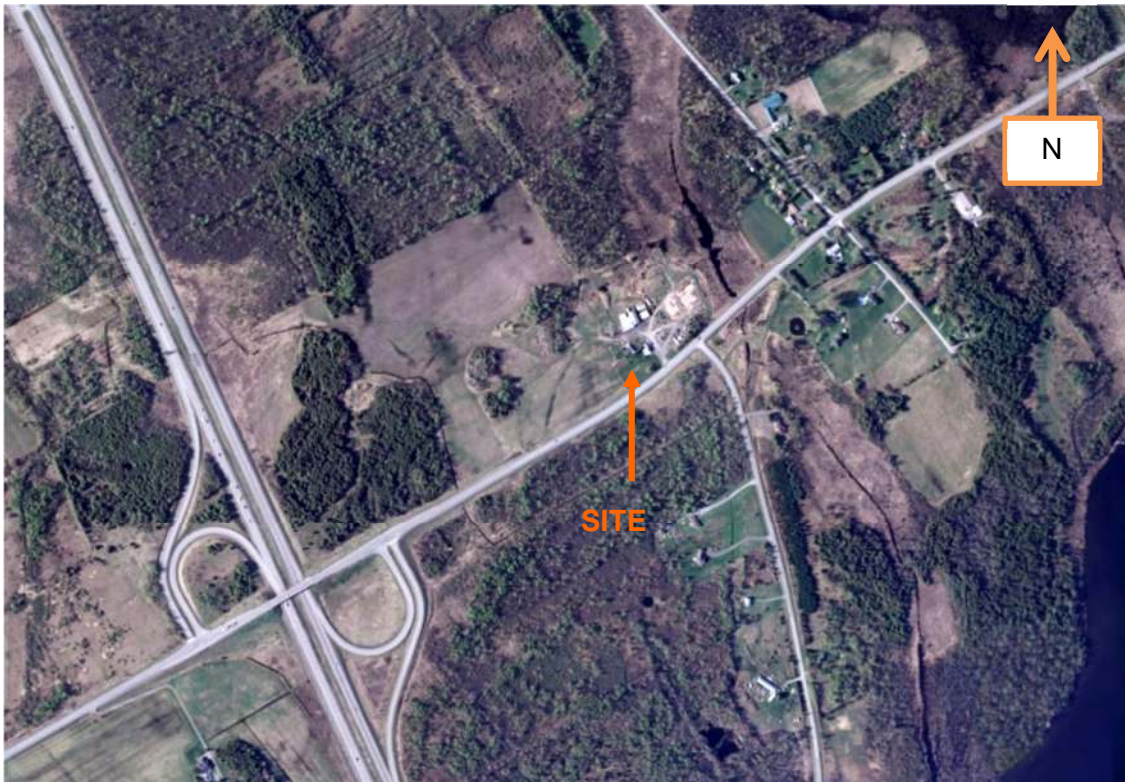
Aerial Photograph 4 – 1991 (geoOttawa)




Aerial Photograph 5 – 2002 (geoOttawa)



Aerial Photograph 6 – 2005 (geoOttawa)



Aerial Photograph 7 – 2008 (geoOttawa)




Aerial Photograph 8 – 2011 (geoOttawa)



Aerial Photograph 9 – 2014 (geoOttawa)



Aerial Photograph 10 – 2017 (geoOttawa)



Aerial Photograph 11 – 2019 (geoOttawa)

APPENDIX D

Database Search and Information Requests



DATABASE **REPORT**

Project Property: *2095 Dilworth Road in North Gower
2095 Dilworth Rd
Kars ON K0A 2E0*

Project No:

Report Type: *Quote*

Order No: *21011400250*

Requested by: *DST Consulting Engineers Inc.*

Date Completed: *February 4, 2021*

Table of Contents

Table of Contents.....	2
Executive Summary.....	3
Executive Summary: Report Summary.....	4
Executive Summary: Site Report Summary - Project Property.....	6
Executive Summary: Site Report Summary - Surrounding Properties.....	8
Executive Summary: Summary By Data Source.....	10
Map.....	14
Aerial.....	15
Topographic Map.....	16
Detail Report.....	17
Unplottable Summary.....	99
Unplottable Report.....	101
Appendix: Database Descriptions.....	116
Definitions.....	125

Notice: IMPORTANT LIMITATIONS and YOUR LIABILITY

Reliance on information in Report: This report DOES NOT replace a full Phase I Environmental Site Assessment but is solely intended to be used as a database review of environmental records.

License for use of information in Report: No page of this report can be used without this cover page, this notice and the project property identifier. The information in Report(s) may not be modified or re-sold.

Your Liability for misuse: Using this Service and/or its reports in a manner contrary to this Notice or your agreement will be in breach of copyright and contract and ERIS may obtain damages for such mis-use, including damages caused to third parties, and gives ERIS the right to terminate your account, rescind your license to any previous reports and to bar you from future use of the Service.

No warranty of Accuracy or Liability for ERIS: The information contained in this report has been produced by ERIS Information Limited Partnership ("ERIS") using various sources of information, including information provided by Federal and Provincial government departments. The report applies only to the address and up to the date specified on the cover of this report, and any alterations or deviation from this description will require a new report. This report and the data contained herein does not purport to be and does not constitute a guarantee of the accuracy of the information contained herein and does not constitute a legal opinion nor medical advice. Although ERIS has endeavored to present you with information that is accurate, ERIS disclaims, any and all liability for any errors, omissions, or inaccuracies in such information and data, whether attributable to inadvertence, negligence or otherwise, and for any consequences arising therefrom. Liability on the part of ERIS is limited to the monetary value paid for this report.

Trademark and Copyright: You may not use the ERIS trademarks or attribute any work to ERIS other than as outlined above. This Service and Report (s) are protected by copyright owned by ERIS Information Limited Partnership. Copyright in data used in the Service or Report(s) (the "Data") is owned by ERIS or its licensors. The Service, Report(s) and Data may not be copied or reproduced in whole or in any substantial part without prior written consent of ERIS.

Executive Summary

Property Information:

Project Property: 2095 Dilworth Road in North Gower
2095 Dilworth Rd Kars ON K0A 2E0

Project No:

Coordinates:

Latitude: 45.09726819
Longitude: -75.64840604
UTM Northing: 4,993,960.23
UTM Easting: 448,982.23
UTM Zone: 18T

Elevation: 295 FT
89.88 M

Order Information:

Order No: 21011400250
Date Requested: January 14, 2021
Requested by: DST Consulting Engineers Inc.
Report Type: Quote

Historical/Products:

Topographic Map RSC Maps

Executive Summary: Report Summary

<i>Database</i>	<i>Name</i>	<i>Searched</i>	<i>Project Property</i>	<i>Within 0.25 km</i>	<i>Total</i>
AAGR	<i>Abandoned Aggregate Inventory</i>	Y	0	0	0
AGR	<i>Aggregate Inventory</i>	Y	0	0	0
AMIS	<i>Abandoned Mine Information System</i>	Y	0	0	0
ANDR	<i>Anderson's Waste Disposal Sites</i>	Y	0	0	0
AST	<i>Aboveground Storage Tanks</i>	Y	0	0	0
AUWR	<i>Automobile Wrecking & Supplies</i>	Y	0	0	0
BORE	<i>Borehole</i>	Y	2	8	10
CA	<i>Certificates of Approval</i>	Y	0	0	0
CDRY	<i>Dry Cleaning Facilities</i>	Y	0	0	0
CFOT	<i>Commercial Fuel Oil Tanks</i>	Y	0	0	0
CHEM	<i>Chemical Manufacturers and Distributors</i>	Y	0	0	0
CHM	<i>Chemical Register</i>	Y	0	0	0
CNG	<i>Compressed Natural Gas Stations</i>	Y	0	0	0
COAL	<i>Inventory of Coal Gasification Plants and Coal Tar Sites</i>	Y	0	0	0
CONV	<i>Compliance and Convictions</i>	Y	0	0	0
CPU	<i>Certificates of Property Use</i>	Y	0	0	0
DRL	<i>Drill Hole Database</i>	Y	0	0	0
DTNK	<i>Delisted Fuel Tanks</i>	Y	0	0	0
EASR	<i>Environmental Activity and Sector Registry</i>	Y	0	0	0
EBR	<i>Environmental Registry</i>	Y	0	0	0
ECA	<i>Environmental Compliance Approval</i>	Y	0	0	0
EEM	<i>Environmental Effects Monitoring</i>	Y	0	0	0
EHS	<i>ERIS Historical Searches</i>	Y	0	0	0
EIIS	<i>Environmental Issues Inventory System</i>	Y	0	0	0
EMHE	<i>Emergency Management Historical Event</i>	Y	0	0	0
EPAR	<i>Environmental Penalty Annual Report</i>	Y	0	0	0
EXP	<i>List of Expired Fuels Safety Facilities</i>	Y	0	0	0
FCON	<i>Federal Convictions</i>	Y	0	0	0
FCS	<i>Contaminated Sites on Federal Land</i>	Y	0	0	0
FOFT	<i>Fisheries & Oceans Fuel Tanks</i>	Y	0	0	0
FRST	<i>Federal Identification Registry for Storage Tank Systems (FIRSTS)</i>	Y	0	0	0
FST	<i>Fuel Storage Tank</i>	Y	0	0	0
FSTH	<i>Fuel Storage Tank - Historic</i>	Y	0	0	0
GEN	<i>Ontario Regulation 347 Waste Generators Summary</i>	Y	0	0	0
GHG	<i>Greenhouse Gas Emissions from Large Facilities</i>	Y	0	0	0
HINC	<i>TSSA Historic Incidents</i>	Y	0	0	0

Database	Name	Searched	Project Property	Within 0.25 km	Total
IAFT	Indian & Northern Affairs Fuel Tanks	Y	0	0	0
INC	Fuel Oil Spills and Leaks	Y	0	0	0
LIMO	Landfill Inventory Management Ontario	Y	0	0	0
MINE	Canadian Mine Locations	Y	0	0	0
MNR	Mineral Occurrences	Y	0	0	0
NATE	National Analysis of Trends in Emergencies System (NATES)	Y	0	0	0
NCPL	Non-Compliance Reports	Y	0	0	0
NDFT	National Defense & Canadian Forces Fuel Tanks	Y	0	0	0
NDSP	National Defense & Canadian Forces Spills	Y	0	0	0
NDWD	National Defence & Canadian Forces Waste Disposal Sites	Y	0	0	0
NEBI	National Energy Board Pipeline Incidents	Y	0	0	0
NEBP	National Energy Board Wells	Y	0	0	0
NEES	National Environmental Emergencies System (NEES)	Y	0	0	0
NPCB	National PCB Inventory	Y	0	0	0
NPRI	National Pollutant Release Inventory	Y	0	0	0
OGWE	Oil and Gas Wells	Y	0	0	0
OOGW	Ontario Oil and Gas Wells	Y	0	0	0
OPCB	Inventory of PCB Storage Sites	Y	0	0	0
ORD	Orders	Y	0	0	0
PAP	Canadian Pulp and Paper	Y	0	0	0
PCFT	Parks Canada Fuel Storage Tanks	Y	0	0	0
PES	Pesticide Register	Y	0	2	2
PINC	Pipeline Incidents	Y	0	0	0
PRT	Private and Retail Fuel Storage Tanks	Y	0	0	0
PTTW	Permit to Take Water	Y	0	0	0
REC	Ontario Regulation 347 Waste Receivers Summary	Y	0	0	0
RSC	Record of Site Condition	Y	0	0	0
RST	Retail Fuel Storage Tanks	Y	0	0	0
SCT	Scott's Manufacturing Directory	Y	0	0	0
SPL	Ontario Spills	Y	0	0	0
SRDS	Wastewater Discharger Registration Database	Y	0	0	0
TANK	Anderson's Storage Tanks	Y	0	0	0
TCFT	Transport Canada Fuel Storage Tanks	Y	0	0	0
VAR	Variances for Abandonment of Underground Storage Tanks	Y	0	0	0
WDS	Waste Disposal Sites - MOE CA Inventory	Y	0	0	0
WDSH	Waste Disposal Sites - MOE 1991 Historical Approval Inventory	Y	0	0	0
WWIS	Water Well Information System	Y	7	14	21
Total:			9	24	33

Executive Summary: Site Report Summary - Project Property

Map Key	DB	Company/Site Name	Address	Dir/Dist (m)	Elev diff (m)	Page Number
<u>1</u>	WWIS		lot 35 con 3 ON Well ID: 1516779	E/0.0	0.00	<u>17</u>
<u>2</u>	BORE		ON	SSW/0.0	0.04	<u>20</u>
<u>3</u>	WWIS		lot 35 con 3 ON Well ID: 1513307	ENE/0.0	-1.00	<u>21</u>
<u>4</u>	WWIS		lot 34 con 3 ON Well ID: 1526608	WSW/0.0	0.00	<u>24</u>
<u>5</u>	WWIS		lot 35 con 3 ON Well ID: 1513806	ENE/0.0	-1.00	<u>27</u>
<u>6</u>	WWIS		lot 35 con 3 ON Well ID: 1534319	WSW/0.0	0.00	<u>31</u>
<u>7</u>	WWIS		lot 35 con 3 ON Well ID: 1518449	W/0.0	0.00	<u>34</u>
<u>8</u>	WWIS		lot 35 con 3 ON Well ID: 1512294	ENE/0.0	-1.08	<u>37</u>
<u>9</u>	BORE		ON	SW/0.0	0.00	<u>40</u>

<i>Map Key</i>	<i>DB</i>	<i>Company/Site Name</i>	<i>Address</i>	<i>Dir/Dist (m)</i>	<i>Elev diff (m)</i>	<i>Page Number</i>
--------------------	-----------	--------------------------	----------------	---------------------	--------------------------	------------------------

Executive Summary: Site Report Summary - Surrounding Properties

<i>Map Key</i>	<i>DB</i>	<i>Company/Site Name</i>	<i>Address</i>	<i>Dir/Dist (m)</i>	<i>Elev Diff (m)</i>	<i>Page Number</i>
10	BORE		ON	SW/20.4	0.00	41
11	BORE		ON	E/21.8	-0.69	41
12	BORE		ON	SW/34.6	0.00	43
13	BORE		ON	SW/52.1	0.00	43
14	WWIS		lot 35 con 2 ON Well ID: 1511642	ENE/56.8	0.00	45
15	BORE		ON	ENE/56.8	0.00	48
16	BORE		ON	SW/58.2	0.00	50
17	BORE		ON	SW/63.7	0.00	50
18	WWIS		lot 35 con 3 ON Well ID: 1514695	SE/71.0	0.00	51
19	WWIS		lot 36 con 3 ON Well ID: 1514870	ESE/75.5	-0.92	55
20	BORE		ON	E/128.0	0.00	58
21	WWIS		lot 36 con 3 ON	E/156.5	-1.00	59

Map Key	DB	Company/Site Name	Address	Dir/Dist (m)	Elev Diff (m)	Page Number
			Well ID: 1514876			
<u>22</u>	PES	RIDEAU VALLEY CONSERVATION AUTHORITY	2022 Dilworth Road Kars ON K0G 1G0	E/171.7	0.00	<u>62</u>
<u>22</u>	PES	RIDEAU VALLEY CONSERVATION AUTHORITY	2022 Dilworth Road Kars ON K0G 1G0	E/171.7	0.00	<u>62</u>
<u>23</u>	WWIS		lot 36 con 3 ON Well ID: 7048482	ESE/204.9	-3.12	<u>63</u>
<u>24</u>	WWIS		lot 36 con 3 ON Well ID: 1531276	SSW/211.7	-2.00	<u>69</u>
<u>24</u>	WWIS		lot 36 con 3 ON Well ID: 1533875	SSW/211.7	-2.00	<u>73</u>
<u>24</u>	WWIS		lot 36 con 3 ON Well ID: 1534056	SSW/211.7	-2.00	<u>76</u>
<u>25</u>	WWIS		lot 36 con 3 ON Well ID: 1526527	SSW/214.2	-2.00	<u>79</u>
<u>25</u>	WWIS		lot 36 con 3 ON Well ID: 1529354	SSW/214.2	-2.00	<u>82</u>
<u>25</u>	WWIS		lot 36 con 3 ON Well ID: 1529610	SSW/214.2	-2.00	<u>85</u>
<u>26</u>	WWIS		lot 35 con 2 ON Well ID: 1513222	ENE/220.1	-1.00	<u>89</u>
<u>27</u>	WWIS		lot 34 con 3 ON Well ID: 1533871	W/227.8	0.00	<u>92</u>
<u>28</u>	WWIS		lot 34 con 3 ON Well ID: 1516795	NNE/241.7	-0.86	<u>95</u>

Executive Summary: Summary By Data Source

BORE - Borehole

A search of the BORE database, dated 1875-Jul 2018 has found that there are 10 BORE site(s) within approximately 0.25 kilometers of the project property.

<u>Equal/Higher Elevation</u>	<u>Address</u>	<u>Direction</u>	<u>Distance (m)</u>	<u>Map Key</u>
	ON	SSW	0.00	<u>2</u>
	ON	SW	0.00	<u>9</u>
	ON	SW	20.42	<u>10</u>
	ON	SW	34.60	<u>12</u>
	ON	SW	52.12	<u>13</u>
	ON	ENE	56.82	<u>15</u>
	ON	SW	58.25	<u>16</u>
	ON	SW	63.69	<u>17</u>
	ON	E	128.02	<u>20</u>

<u>Lower Elevation</u>	<u>Address</u>	<u>Direction</u>	<u>Distance (m)</u>	<u>Map Key</u>
	ON	E	21.77	<u>11</u>

PES - Pesticide Register

A search of the PES database, dated Oct 2011-Dec 31, 2020 has found that there are 2 PES site(s) within approximately 0.25 kilometers of the project property.

<u>Equal/Higher Elevation</u>	<u>Address</u>	<u>Direction</u>	<u>Distance (m)</u>	<u>Map Key</u>
RIDEAU VALLEY CONSERVATION AUTHORITY	2022 Dilworth Road Kars ON K0G 1G0	E	171.72	<u>22</u>
RIDEAU VALLEY CONSERVATION AUTHORITY	2022 Dilworth Road Kars ON K0G 1G0	E	171.72	<u>22</u>

WWIS - Water Well Information System

A search of the WWIS database, dated Apr 30, 2020 has found that there are 21 WWIS site(s) within approximately 0.25 kilometers of the project property.

<u>Equal/Higher Elevation</u>	<u>Address</u>	<u>Direction</u>	<u>Distance (m)</u>	<u>Map Key</u>
	lot 35 con 3 ON <i>Well ID:</i> 1516779	E	0.00	<u>1</u>
	lot 34 con 3 ON <i>Well ID:</i> 1526608	WSW	0.00	<u>4</u>
	lot 35 con 3 ON <i>Well ID:</i> 1534319	WSW	0.00	<u>6</u>
	lot 35 con 3 ON <i>Well ID:</i> 1518449	W	0.00	<u>7</u>
	lot 35 con 2 ON <i>Well ID:</i> 1511642	ENE	56.79	<u>14</u>
	lot 35 con 3 ON	SE	70.95	<u>18</u>

<u>Equal/Higher Elevation</u>	<u>Address</u>	<u>Direction</u>	<u>Distance (m)</u>	<u>Map Key</u>
	<i>Well ID:</i> 1514695			
	lot 34 con 3 ON	W	227.78	<u>27</u>
	<i>Well ID:</i> 1533871			
 <u>Lower Elevation</u>	 <u>Address</u>	 <u>Direction</u>	 <u>Distance (m)</u>	 <u>Map Key</u>
	lot 35 con 3 ON	ENE	0.00	<u>3</u>
	<i>Well ID:</i> 1513307			
	lot 35 con 3 ON	ENE	0.00	<u>5</u>
	<i>Well ID:</i> 1513806			
	lot 35 con 3 ON	ENE	0.00	<u>8</u>
	<i>Well ID:</i> 1512294			
	lot 36 con 3 ON	ESE	75.50	<u>19</u>
	<i>Well ID:</i> 1514870			
	lot 36 con 3 ON	E	156.52	<u>21</u>
	<i>Well ID:</i> 1514876			
	lot 36 con 3 ON	ESE	204.87	<u>23</u>
	<i>Well ID:</i> 7048482			
	lot 36 con 3 ON	SSW	211.73	<u>24</u>
	<i>Well ID:</i> 1531276			
	lot 36 con 3 ON	SSW	211.73	<u>24</u>
	<i>Well ID:</i> 1533875			
	lot 36 con 3 ON	SSW	211.73	<u>24</u>
	<i>Well ID:</i> 1534056			
	lot 36 con 3 ON	SSW	214.25	<u>25</u>

Well ID: 1526527

lot 36 con 3 ON	SSW	214.25	<u>25</u>
--------------------	-----	--------	---------------------------

Well ID: 1529354

lot 36 con 3 ON	SSW	214.25	<u>25</u>
--------------------	-----	--------	---------------------------

Well ID: 1529610

lot 35 con 2 ON	ENE	220.13	<u>26</u>
--------------------	-----	--------	---------------------------

Well ID: 1513222

lot 34 con 3 ON	NNE	241.74	<u>28</u>
--------------------	-----	--------	---------------------------

Well ID: 1516795

75°39'30"W

75°39'W

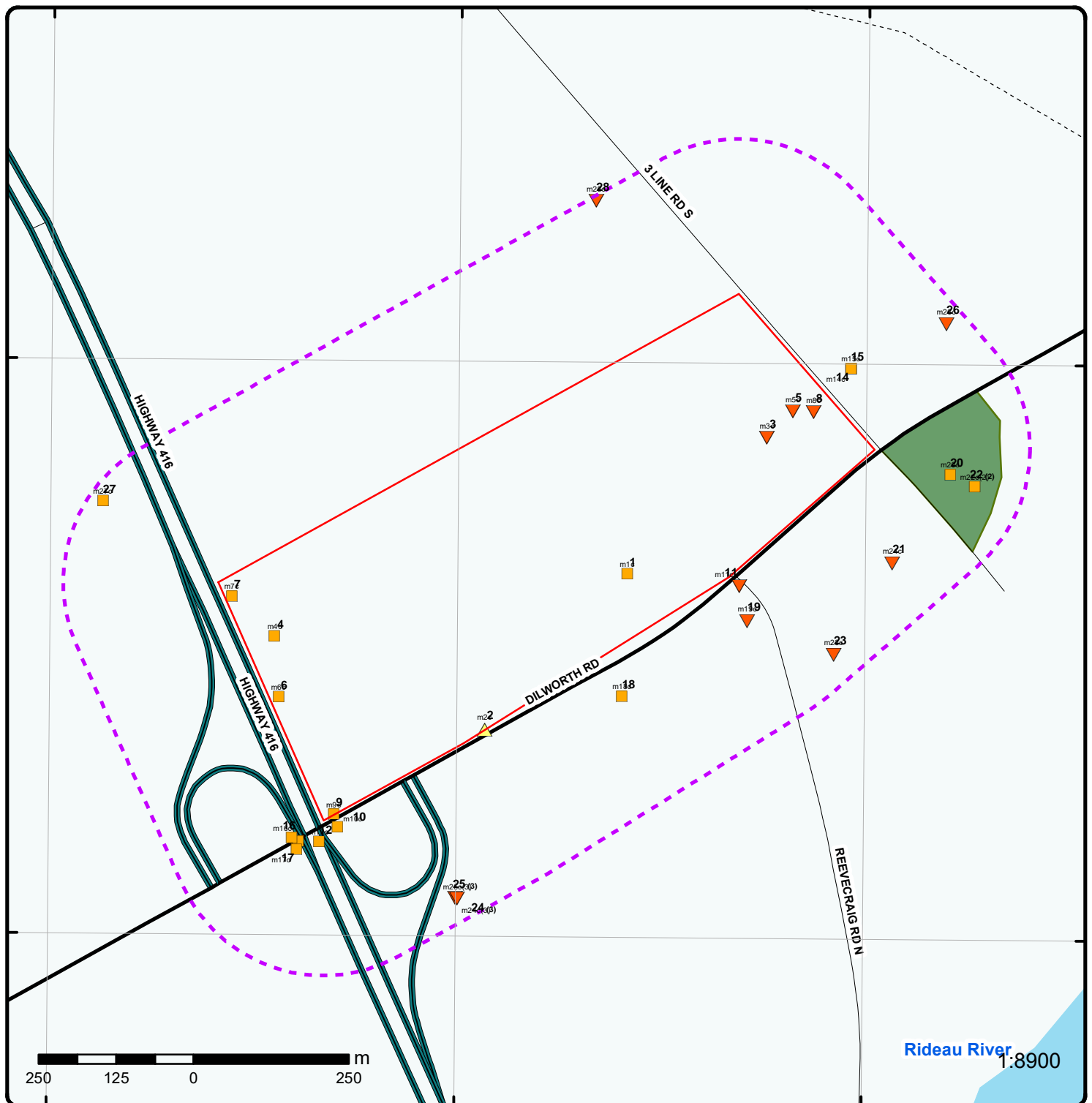
75°38'30"W

45°6'N

45°6'N

45°5'30"N

45°5'30"N



Map : 0.25 Kilometer Radius

Order Number: 21011400250

Address: 2095 Dilworth Rd, Kars, ON



Project Property	Expressway	Industrial and Resource - Regions	National Park
Buffer Outline	Principal Highway	Main Line	Provincial or Territorial Park
Eris Sites with Higher Elevation	Secondary Highway	Sidetrack	Other Park
Eris Sites with Same Elevation	Major Road	Transit Line	Golf Course or Driving Range
Eris Sites with Lower Elevation	Local road	Abandoned Line	Park or Sports Field
Eris Sites with Unknown Elevation	Trail		Other Recreation Area
	Proposed Road		
	Ferry Route/Ice Road		

75°39'W

45°6'N

45°6'N



Source: Esri, Maxar, GeoEye, Earthstar Geographics, CNES/Airbus DS, USDA, USGS, AeroGRID, IGN, and the GIS User Community

Aerial Year: 2015

Address: 2095 Dilworth Rd, Kars, ON

Source: ESRI World Imagery

Order Number: 21011400250



© Eris Information Limited Partnership

Detail Report

Map Key	Number of Records	Direction/ Distance (m)	Elev/Diff (m)	Site	DB
---------	-------------------	----------------------------	------------------	------	----

1	1 of 1	E/0.0	89.9 / 0.00	lot 35 con 3 ON	WWIS
-------------------	--------	-------	-------------	--------------------	------

Well ID:	1516779	Data Entry Status:	
Construction Date:		Data Src:	1
Primary Water Use:	Domestic	Date Received:	11/27/1978
Sec. Water Use:	0	Selected Flag:	Yes
Final Well Status:	Water Supply	Abandonment Rec:	
Water Type:		Contractor:	3644
Casing Material:		Form Version:	1
Audit No:		Owner:	
Tag:		Street Name:	
Construction Method:		County:	OTTAWA
Elevation (m):		Municipality:	NORTH GOWER TOWNSHIP
Elevation Reliability:		Site Info:	
Depth to Bedrock:		Lot:	035
Well Depth:		Concession:	03
Overburden/Bedrock:		Concession Name:	CON
Pump Rate:		Easting NAD83:	
Static Water Level:		Northing NAD83:	
Flowing (Y/N):		Zone:	
Flow Rate:		UTM Reliability:	
Clear/Cloudy:			

PDF URL (Map): https://d2khazk8e83rdv.cloudfront.net/moe_mapping/downloads/2Water/Wells_pdfs/151\1516779.pdf

Bore Hole Information

Bore Hole ID:	10038674	Elevation:	88.787696
DP2BR:	24	Elevrc:	
Spatial Status:		Zone:	18
Code OB:	r	East83:	449130.7
Code OB Desc:	Bedrock	North83:	4993922
Open Hole:		Org CS:	
Cluster Kind:		UTMRC:	5
Date Completed:	9/15/1978	UTMRC Desc:	margin of error : 100 m - 300 m
Remarks:		Location Method:	p5
Elevrc Desc:			
Location Source Date:			
Improvement Location Source:			
Improvement Location Method:			
Source Revision Comment:			
Supplier Comment:			

Overburden and Bedrock Materials Interval

Formation ID:	931033144
Layer:	3
Color:	1
General Color:	WHITE
Mat1:	18
Most Common Material:	SANDSTONE

Map Key	Number of Records	Direction/ Distance (m)	Elev/Diff (m)	Site	DB
Mat2:					
Mat2 Desc:					
Mat3:					
Mat3 Desc:					
Formation Top Depth:		190			
Formation End Depth:		215			
Formation End Depth UOM:		ft			
<u>Overburden and Bedrock</u>					
<u>Materials Interval</u>					
Formation ID:		931033143			
Layer:		2			
Color:		2			
General Color:		GREY			
Mat1:		15			
Most Common Material:		LIMESTONE			
Mat2:					
Mat2 Desc:					
Mat3:					
Mat3 Desc:					
Formation Top Depth:		24			
Formation End Depth:		190			
Formation End Depth UOM:		ft			
<u>Overburden and Bedrock</u>					
<u>Materials Interval</u>					
Formation ID:		931033142			
Layer:		1			
Color:		2			
General Color:		GREY			
Mat1:		28			
Most Common Material:		SAND			
Mat2:		11			
Mat2 Desc:		GRAVEL			
Mat3:					
Mat3 Desc:					
Formation Top Depth:		0			
Formation End Depth:		24			
Formation End Depth UOM:		ft			
<u>Method of Construction & Well</u>					
<u>Use</u>					
Method Construction ID:		961516779			
Method Construction Code:		5			
Method Construction:		Air Percussion			
Other Method Construction:					
<u>Pipe Information</u>					
Pipe ID:		10587244			
Casing No:		1			
Comment:					
Alt Name:					
<u>Construction Record - Casing</u>					
Casing ID:		930067915			
Layer:		1			
Material:		1			

Map Key	Number of Records	Direction/ Distance (m)	Elev/Diff (m)	Site	DB
Open Hole or Material:		STEEL			
Depth From:					
Depth To:		26			
Casing Diameter:		6			
Casing Diameter UOM:		inch			
Casing Depth UOM:		ft			
<u>Results of Well Yield Testing</u>					
Pump Test ID:		991516779			
Pump Set At:					
Static Level:		6			
Final Level After Pumping:		30			
Recommended Pump Depth:		30			
Pumping Rate:		20			
Flowing Rate:					
Recommended Pump Rate:		5			
Levels UOM:		ft			
Rate UOM:		GPM			
Water State After Test Code:		2			
Water State After Test:		CLOUDY			
Pumping Test Method:		1			
Pumping Duration HR:		1			
Pumping Duration MIN:		0			
Flowing:		No			
<u>Draw Down & Recovery</u>					
Pump Test Detail ID:		934102348			
Test Type:		Draw Down			
Test Duration:		15			
Test Level:		30			
Test Level UOM:		ft			
<u>Draw Down & Recovery</u>					
Pump Test Detail ID:		934381510			
Test Type:		Draw Down			
Test Duration:		30			
Test Level:		30			
Test Level UOM:		ft			
<u>Draw Down & Recovery</u>					
Pump Test Detail ID:		934643017			
Test Type:		Draw Down			
Test Duration:		45			
Test Level:		30			
Test Level UOM:		ft			
<u>Draw Down & Recovery</u>					
Pump Test Detail ID:		934900501			
Test Type:		Draw Down			
Test Duration:		60			
Test Level:		30			
Test Level UOM:		ft			
<u>Water Details</u>					
Water ID:		933473138			

Map Key	Number of Records	Direction/ Distance (m)	Elev/Diff (m)	Site	DB
Layer:		1			
Kind Code:		1			
Kind:		FRESH			
Water Found Depth:		215			
Water Found Depth UOM:		ft			

2	1 of 1	SSW/0.0	89.9 / 0.04	ON	BORE
Borehole ID:	611413			Inclin FLG:	No
OGF ID:	215512735			SP Status:	Initial Entry
Status:				Surv Elev:	No
Type:	Borehole			Piezometer:	No
Use:				Primary Name:	
Completion Date:	AUG-1970			Municipality:	
Static Water Level:				Lot:	
Primary Water Use:				Township:	
Sec. Water Use:				Latitude DD:	45.094668
Total Depth m:	-999			Longitude DD:	-75.649413
Depth Ref:	Ground Surface			UTM Zone:	18
Depth Elev:				Easting:	448901
Drill Method:				Northing:	4993672
Orig Ground Elev m:	87.8			Location Accuracy:	
Elev Reliabil Note:				Accuracy:	Not Applicable
DEM Ground Elev m:	87.7				
Concession:					
Location D:					
Survey D:					
Comments:					

Borehole Geology Stratum

Geology Stratum ID:	218388284			Mat Consistency:	
Top Depth:	0			Material Moisture:	
Bottom Depth:	3.7			Material Texture:	
Material Color:				Non Geo Mat Type:	
Material 1:	Unknown			Geologic Formation:	
Material 2:				Geologic Group:	
Material 3:				Geologic Period:	
Material 4:				Depositional Gen:	
Gsc Material Description:					
Stratum Description:	UNSPECIFIED. SEISMIC VELOCITY = 1700.				
Geology Stratum ID:	218388285			Mat Consistency:	Firm
Top Depth:	3.7			Material Moisture:	
Bottom Depth:				Material Texture:	
Material Color:				Non Geo Mat Type:	
Material 1:	Bedrock			Geologic Formation:	
Material 2:				Geologic Group:	
Material 3:				Geologic Period:	
Material 4:				Depositional Gen:	
Gsc Material Description:					
Stratum Description:	BEDROCK. SEISMIC VELOCITY = 15000. BEDROCK. SEISMIC VELOCITY = 14000. 8790FIRM. CLAY.				

Source

Source Type:	Data Survey	Source Appl:	Spatial/Tabular
Source Orig:	Geological Survey of Canada	Source Iden:	1
Source Date:	1956-1972	Scale or Res:	Varies
Confidence:	L	Horizontal:	NAD27
Observatio:		Verticalda:	Mean Average Sea Level
Source Name:	Urban Geology Automated Information System (UGAIS)		
Source Details:	File: OTTAWA1.txt RecordID: 03921 NTS_Sheet:		

Map Key	Number of Records	Direction/ Distance (m)	Elev/Diff (m)	Site	DB
Confiden 1:		Gives some indication of sub-surface condition but material is unknown.			
<u>Source List</u>					
Source Identifier:	1			Horizontal Datum:	NAD27
Source Type:	Data Survey			Vertical Datum:	Mean Average Sea Level
Source Date:	1956-1972			Projection Name:	Universal Transverse Mercator
Scale or Resolution:	Varies				
Source Name:	Urban Geology Automated Information System (UGAIS)				
Source Originators:	Geological Survey of Canada				

<u>3</u>	1 of 1	ENE/0.0	88.9 / -1.00	lot 35 con 3 ON	WWIS
Well ID:	1513307			Data Entry Status:	
Construction Date:				Data Src:	1
Primary Water Use:	Domestic			Date Received:	8/13/1973
Sec. Water Use:	0			Selected Flag:	Yes
Final Well Status:	Water Supply			Abandonment Rec:	
Water Type:				Contractor:	3644
Casing Material:				Form Version:	1
Audit No:				Owner:	
Tag:				Street Name:	
Construction Method:				County:	OTTAWA
Elevation (m):				Municipality:	NORTH GOWER TOWNSHIP
Elevation Reliability:				Site Info:	
Depth to Bedrock:				Lot:	035
Well Depth:				Concession:	03
Overburden/Bedrock:				Concession Name:	CON
Pump Rate:				Easting NAD83:	
Static Water Level:				Northing NAD83:	
Flowing (Y/N):				Zone:	
Flow Rate:				UTM Reliability:	
Clear/Cloudy:					

PDF URL (Map): https://d2khazk8e83rdv.cloudfront.net/moe_mapping/downloads/2Water/Wells_pdfs/151\1513307.pdf

Bore Hole Information

Bore Hole ID:	10035294	Elevation:	88.28318
DP2BR:	25	Elevrc:	
Spatial Status:		Zone:	18
Code OB:	r	East83:	449355.7
Code OB Desc:	Bedrock	North83:	4994141
Open Hole:		Org CS:	
Cluster Kind:		UTMRC:	5
Date Completed:	6/27/1973	UTMRC Desc:	margin of error : 100 m - 300 m
Remarks:		Location Method:	gis
Elevrc Desc:			
Location Source Date:			
Improvement Location Source:			
Improvement Location Method:			
Source Revision Comment:			
Supplier Comment:			

Overburden and Bedrock Materials Interval

Formation ID:	931022986
Layer:	4
Color:	

Map Key	Number of Records	Direction/ Distance (m)	Elev/Diff (m)	Site	DB
General Color:					
Mat1:		15			
Most Common Material:		LIMESTONE			
Mat2:					
Mat2 Desc:					
Mat3:					
Mat3 Desc:					
Formation Top Depth:		25			
Formation End Depth:		73			
Formation End Depth UOM:		ft			
<u>Overburden and Bedrock</u>					
<u>Materials Interval</u>					
Formation ID:		931022983			
Layer:		1			
Color:		6			
General Color:		BROWN			
Mat1:		28			
Most Common Material:		SAND			
Mat2:					
Mat2 Desc:					
Mat3:					
Mat3 Desc:					
Formation Top Depth:		0			
Formation End Depth:		15			
Formation End Depth UOM:		ft			
<u>Overburden and Bedrock</u>					
<u>Materials Interval</u>					
Formation ID:		931022984			
Layer:		2			
Color:		6			
General Color:		BROWN			
Mat1:		05			
Most Common Material:		CLAY			
Mat2:					
Mat2 Desc:					
Mat3:					
Mat3 Desc:					
Formation Top Depth:		15			
Formation End Depth:		20			
Formation End Depth UOM:		ft			
<u>Overburden and Bedrock</u>					
<u>Materials Interval</u>					
Formation ID:		931022985			
Layer:		3			
Color:					
General Color:					
Mat1:		11			
Most Common Material:		GRAVEL			
Mat2:					
Mat2 Desc:					
Mat3:					
Mat3 Desc:					
Formation Top Depth:		20			
Formation End Depth:		25			
Formation End Depth UOM:		ft			

Map Key	Number of Records	Direction/ Distance (m)	Elev/Diff (m)	Site	DB
<u>Method of Construction & Well Use</u>					
Method Construction ID:	961513307				
Method Construction Code:	5				
Method Construction:	Air Percussion				
Other Method Construction:					
<u>Pipe Information</u>					
Pipe ID:	10583864				
Casing No:	1				
Comment:					
Alt Name:					
<u>Construction Record - Casing</u>					
Casing ID:	930062526				
Layer:	1				
Material:	1				
Open Hole or Material:	STEEL				
Depth From:					
Depth To:	26				
Casing Diameter:	6				
Casing Diameter UOM:	inch				
Casing Depth UOM:	ft				
<u>Construction Record - Casing</u>					
Casing ID:	930062527				
Layer:	2				
Material:	4				
Open Hole or Material:	OPEN HOLE				
Depth From:					
Depth To:	73				
Casing Diameter:	6				
Casing Diameter UOM:	inch				
Casing Depth UOM:	ft				
<u>Results of Well Yield Testing</u>					
Pump Test ID:	991513307				
Pump Set At:					
Static Level:	10				
Final Level After Pumping:	40				
Recommended Pump Depth:	45				
Pumping Rate:	8				
Flowing Rate:					
Recommended Pump Rate:	5				
Levels UOM:	ft				
Rate UOM:	GPM				
Water State After Test Code:	2				
Water State After Test:	CLOUDY				
Pumping Test Method:	1				
Pumping Duration HR:	1				
Pumping Duration MIN:	0				
Flowing:	No				
<u>Draw Down & Recovery</u>					
Pump Test Detail ID:	934099003				
Test Type:	Draw Down				

Map Key	Number of Records	Direction/ Distance (m)	Elev/Diff (m)	Site	DB
<hr/>					
Test Duration:		15			
Test Level:		40			
Test Level UOM:		ft			
 <u>Draw Down & Recovery</u>					
Pump Test Detail ID:		934639534			
Test Type:		Draw Down			
Test Duration:		45			
Test Level:		40			
Test Level UOM:		ft			
 <u>Draw Down & Recovery</u>					
Pump Test Detail ID:		934897012			
Test Type:		Draw Down			
Test Duration:		60			
Test Level:		40			
Test Level UOM:		ft			
 <u>Draw Down & Recovery</u>					
Pump Test Detail ID:		934378535			
Test Type:		Draw Down			
Test Duration:		30			
Test Level:		40			
Test Level UOM:		ft			
 <u>Water Details</u>					
Water ID:		933468826			
Layer:		1			
Kind Code:		1			
Kind:		FRESH			
Water Found Depth:		55			
Water Found Depth UOM:		ft			
 <u>Water Details</u>					
Water ID:		933468827			
Layer:		2			
Kind Code:		1			
Kind:		FRESH			
Water Found Depth:		73			
Water Found Depth UOM:		ft			
<hr/>					
<u>4</u>	1 of 1	WSW/0.0	89.9 / 0.00	lot 34 con 3 ON	WWIS
Well ID:	1526608			Data Entry Status:	
Construction Date:				Data Src:	1
Primary Water Use:	Domestic			Date Received:	10/26/1992
Sec. Water Use:				Selected Flag:	Yes
Final Well Status:	Water Supply			Abandonment Rec:	
Water Type:				Contractor:	3644
Casing Material:				Form Version:	1
Audit No:	111937			Owner:	
Tag:				Street Name:	
Construction Method:				County:	OTTAWA
Elevation (m):				Municipality:	NORTH GOWER TOWNSHIP

Map Key	Number of Records	Direction/ Distance (m)	Elev/Diff (m)	Site	DB
Elevation Reliability: Depth to Bedrock: Well Depth: Overburden/Bedrock: Pump Rate: Static Water Level: Flowing (Y/N): Flow Rate: Clear/Cloudy:			Site Info: Lot: 034 Concession: 03 Concession Name: CON Easting NAD83: Northing NAD83: Zone: UTM Reliability:		

PDF URL (Map): https://d2khazk8e83rdv.cloudfront.net/moe_mapping/downloads/2Water/Wells_pdfs/152\1526608.pdf

Bore Hole Information

Bore Hole ID:	10048303	Elevation:	88.187484
DP2BR:	83	Elevrc:	
Spatial Status:		Zone:	18
Code OB:	r	East83:	448562.7
Code OB Desc:	Bedrock	North83:	4993822
Open Hole:		Org CS:	
Cluster Kind:		UTMRC:	5
Date Completed:	10/14/1992	UTMRC Desc:	margin of error : 100 m - 300 m
Remarks:		Location Method:	gis
Elevrc Desc:			
Location Source Date:			
Improvement Location Source:			
Improvement Location Method:			
Source Revision Comment:			
Supplier Comment:			

Overburden and Bedrock

Materials Interval

Formation ID:	931064667
Layer:	1
Color:	2
General Color:	GREY
Mat1:	14
Most Common Material:	HARDPAN
Mat2:	12
Mat2 Desc:	STONES
Mat3:	
Mat3 Desc:	
Formation Top Depth:	0
Formation End Depth:	83
Formation End Depth UOM:	ft

Overburden and Bedrock

Materials Interval

Formation ID:	931064668
Layer:	2
Color:	2
General Color:	GREY
Mat1:	15
Most Common Material:	LIMESTONE
Mat2:	
Mat2 Desc:	
Mat3:	
Mat3 Desc:	
Formation Top Depth:	83
Formation End Depth:	103
Formation End Depth UOM:	ft

Map Key	Number of Records	Direction/ Distance (m)	Elev/Diff (m)	Site	DB
<u>Method of Construction & Well Use</u>					
Method Construction ID:	961526608				
Method Construction Code:	5				
Method Construction:	Air Percussion				
Other Method Construction:					
<u>Pipe Information</u>					
Pipe ID:	10596873				
Casing No:	1				
Comment:					
Alt Name:					
<u>Construction Record - Casing</u>					
Casing ID:	930084575				
Layer:	1				
Material:	1				
Open Hole or Material:	STEEL				
Depth From:					
Depth To:	86				
Casing Diameter:	6				
Casing Diameter UOM:	inch				
Casing Depth UOM:	ft				
<u>Construction Record - Casing</u>					
Casing ID:	930084576				
Layer:	2				
Material:	4				
Open Hole or Material:	OPEN HOLE				
Depth From:					
Depth To:	103				
Casing Diameter:	6				
Casing Diameter UOM:	inch				
Casing Depth UOM:	ft				
<u>Results of Well Yield Testing</u>					
Pump Test ID:	991526608				
Pump Set At:					
Static Level:	30				
Final Level After Pumping:	80				
Recommended Pump Depth:	80				
Pumping Rate:	15				
Flowing Rate:					
Recommended Pump Rate:	15				
Levels UOM:	ft				
Rate UOM:	GPM				
Water State After Test Code:	2				
Water State After Test:	CLOUDY				
Pumping Test Method:	1				
Pumping Duration HR:	1				
Pumping Duration MIN:	0				
Flowing:	No				
<u>Draw Down & Recovery</u>					

Map Key	Number of Records	Direction/ Distance (m)	Elev/Diff (m)	Site	DB
<hr/>					
Pump Test Detail ID:		934909728			
Test Type:		Recovery			
Test Duration:		60			
Test Level:		30			
Test Level UOM:		ft			
 <u>Draw Down & Recovery</u>					
Pump Test Detail ID:		934652532			
Test Type:		Recovery			
Test Duration:		45			
Test Level:		30			
Test Level UOM:		ft			
 <u>Draw Down & Recovery</u>					
Pump Test Detail ID:		934391597			
Test Type:		Recovery			
Test Duration:		30			
Test Level:		30			
Test Level UOM:		ft			
 <u>Draw Down & Recovery</u>					
Pump Test Detail ID:		934107967			
Test Type:		Recovery			
Test Duration:		15			
Test Level:		32			
Test Level UOM:		ft			
 <u>Water Details</u>					
Water ID:		933485979			
Layer:		1			
Kind Code:		1			
Kind:		FRESH			
Water Found Depth:		97			
Water Found Depth UOM:		ft			
<hr/>					
<u>5</u>	1 of 1	ENE/0.0	88.9 / -1.00	lot 35 con 3 ON	WWIS
Well ID:	1513806			Data Entry Status:	
Construction Date:				Data Src:	1
Primary Water Use:	Domestic			Date Received:	2/11/1974
Sec. Water Use:	0			Selected Flag:	Yes
Final Well Status:	Water Supply			Abandonment Rec:	
Water Type:				Contractor:	3644
Casing Material:				Form Version:	1
Audit No:				Owner:	
Tag:				Street Name:	
Construction				County:	OTTAWA
Method:				Municipality:	NORTH GOWER TOWNSHIP
Elevation (m):				Site Info:	
Elevation Reliability:				Lot:	035
Depth to Bedrock:				Concession:	03
Well Depth:				Concession Name:	CON
Overburden/Bedrock:				Easting NAD83:	
Pump Rate:				Northing NAD83:	
Static Water Level:				Zone:	
Flowing (Y/N):					

Map Key	Number of Records	Direction/ Distance (m)	Elev/Diff (m)	Site	DB
Flow Rate:		UTM Reliability:			
Clear/Cloudy:					
PDF URL (Map):		https://d2khazk8e83rdv.cloudfront.net/moe_mapping/downloads/2Water/Wells_pdfs/151\1513806.pdf			
<u>Bore Hole Information</u>					
Bore Hole ID:	10035788		Elevation:	88.789245	
DP2BR:	25		Elevrc:		
Spatial Status:			Zone:	18	
Code OB:	r		East83:	449397.7	
Code OB Desc:	Bedrock		North83:	4994183	
Open Hole:			Org CS:		
Cluster Kind:			UTMRC:	4	
Date Completed:	6/27/1973		UTMRC Desc:	margin of error : 30 m - 100 m	
Remarks:			Location Method:	p4	
Elevrc Desc:					
Location Source Date:					
Improvement Location Source:					
Improvement Location Method:					
Source Revision Comment:					
Supplier Comment:					
<u>Overburden and Bedrock Materials Interval</u>					
Formation ID:	931024529				
Layer:	2				
Color:	6				
General Color:	BROWN				
Mat1:	05				
Most Common Material:	CLAY				
Mat2:					
Mat2 Desc:					
Mat3:					
Mat3 Desc:					
Formation Top Depth:	15				
Formation End Depth:	20				
Formation End Depth UOM:	ft				
<u>Overburden and Bedrock Materials Interval</u>					
Formation ID:	931024530				
Layer:	3				
Color:					
General Color:					
Mat1:	11				
Most Common Material:	GRAVEL				
Mat2:					
Mat2 Desc:					
Mat3:					
Mat3 Desc:					
Formation Top Depth:	20				
Formation End Depth:	25				
Formation End Depth UOM:	ft				
<u>Overburden and Bedrock Materials Interval</u>					
Formation ID:	931024528				
Laver:	1				

Map Key	Number of Records	Direction/ Distance (m)	Elev/Diff (m)	Site	DB
Color:		6			
General Color:		BROWN			
Mat1:		28			
Most Common Material:		SAND			
Mat2:					
Mat2 Desc:					
Mat3:					
Mat3 Desc:					
Formation Top Depth:		0			
Formation End Depth:		15			
Formation End Depth UOM:		ft			
<u>Overburden and Bedrock Materials Interval</u>					
Formation ID:		931024531			
Layer:		4			
Color:					
General Color:					
Mat1:		15			
Most Common Material:		LIMESTONE			
Mat2:					
Mat2 Desc:					
Mat3:					
Mat3 Desc:					
Formation Top Depth:		25			
Formation End Depth:		73			
Formation End Depth UOM:		ft			
<u>Method of Construction & Well Use</u>					
Method Construction ID:		961513806			
Method Construction Code:		5			
Method Construction:		Air Percussion			
Other Method Construction:					
<u>Pipe Information</u>					
Pipe ID:		10584358			
Casing No:		1			
Comment:					
Alt Name:					
<u>Construction Record - Casing</u>					
Casing ID:		930063286			
Layer:		2			
Material:		4			
Open Hole or Material:		OPEN HOLE			
Depth From:					
Depth To:		73			
Casing Diameter:		6			
Casing Diameter UOM:		inch			
Casing Depth UOM:		ft			
<u>Construction Record - Casing</u>					
Casing ID:		930063285			
Layer:		1			
Material:		1			
Open Hole or Material:		STEEL			

Map Key	Number of Records	Direction/ Distance (m)	Elev/Diff (m)	Site	DB
<hr/>					
Depth From:					
Depth To:		26			
Casing Diameter:		6			
Casing Diameter UOM:		inch			
Casing Depth UOM:		ft			
 <u>Results of Well Yield Testing</u>					
Pump Test ID:		991513806			
Pump Set At:					
Static Level:		10			
Final Level After Pumping:		40			
Recommended Pump Depth:		45			
Pumping Rate:		8			
Flowing Rate:					
Recommended Pump Rate:		5			
Levels UOM:		ft			
Rate UOM:		GPM			
Water State After Test Code:		2			
Water State After Test:		CLOUDY			
Pumping Test Method:		1			
Pumping Duration HR:		1			
Pumping Duration MIN:		0			
Flowing:		No			
 <u>Draw Down & Recovery</u>					
Pump Test Detail ID:		934641236			
Test Type:		Draw Down			
Test Duration:		45			
Test Level:		40			
Test Level UOM:		ft			
 <u>Draw Down & Recovery</u>					
Pump Test Detail ID:		934380242			
Test Type:		Draw Down			
Test Duration:		30			
Test Level:		40			
Test Level UOM:		ft			
 <u>Draw Down & Recovery</u>					
Pump Test Detail ID:		934099585			
Test Type:		Draw Down			
Test Duration:		15			
Test Level:		40			
Test Level UOM:		ft			
 <u>Draw Down & Recovery</u>					
Pump Test Detail ID:		934898709			
Test Type:		Draw Down			
Test Duration:		60			
Test Level:		40			
Test Level UOM:		ft			
 <u>Water Details</u>					
Water ID:		933469534			
Layer:		2			

Map Key	Number of Records	Direction/ Distance (m)	Elev/Diff (m)	Site	DB
<hr/>					
Kind Code:		1			
Kind:		FRESH			
Water Found Depth:		73			
Water Found Depth UOM:		ft			
<u>Water Details</u>					
Water ID:		933469533			
Layer:		1			
Kind Code:		1			
Kind:		FRESH			
Water Found Depth:		55			
Water Found Depth UOM:		ft			
<hr/>					
6	1 of 1	WSW/0.0	89.9 / 0.00	lot 35 con 3 ON	WWIS
Well ID:	1534319			Data Entry Status:	
Construction Date:				Data Src:	1
Primary Water Use:	Domestic			Date Received:	11/13/2003
Sec. Water Use:				Selected Flag:	Yes
Final Well Status:	Water Supply			Abandonment Rec:	
Water Type:				Contractor:	1558
Casing Material:				Form Version:	2
Audit No:	267035			Owner:	
Tag:				Street Name:	
Construction Method:				County:	OTTAWA
Elevation (m):				Municipality:	NORTH GOWER TOWNSHIP
Elevation Reliability:				Site Info:	
Depth to Bedrock:				Lot:	035
Well Depth:				Concession:	03
Overburden/Bedrock:				Concession Name:	CON
Pump Rate:				Easting NAD83:	
Static Water Level:				Northing NAD83:	
Flowing (Y/N):				Zone:	
Flow Rate:				UTM Reliability:	
Clear/Cloudy:					
PDF URL (Map):	https://d2khazk8e83rdv.cloudfront.net/moe_mapping/downloads/2Water/Wells_pdfs/153\1534319.pdf				
<u>Bore Hole Information</u>					
Bore Hole ID:	11097369			Elevation:	89.469161
DP2BR:	38			Elevrc:	
Spatial Status:				Zone:	18
Code OB:	r			East83:	448569.3
Code OB Desc:	Bedrock			North83:	4993724
Open Hole:				Org CS:	
Cluster Kind:				UTMRC:	9
Date Completed:	10/23/2003			UTMRC Desc:	unknown UTM
Remarks:				Location Method:	lot
Elevrc Desc:					
Location Source Date:					
Improvement Location Source:					
Improvement Location Method:					
Source Revision Comment:					
Supplier Comment:					
<u>Overburden and Bedrock</u>					
<u>Materials Interval</u>					

Map Key	Number of Records	Direction/ Distance (m)	Elev/Diff (m)	Site	DB
<hr/>					
Formation ID:		932942102			
Layer:		1			
Color:		6			
General Color:		BROWN			
Mat1:		05			
Most Common Material:		CLAY			
Mat2:		81			
Mat2 Desc:		SANDY			
Mat3:					
Mat3 Desc:					
Formation Top Depth:		0			
Formation End Depth:		8			
Formation End Depth UOM:		ft			
 <u>Overburden and Bedrock</u> <u>Materials Interval</u>					
Formation ID:		932942103			
Layer:		2			
Color:		2			
General Color:		GREY			
Mat1:		05			
Most Common Material:		CLAY			
Mat2:					
Mat2 Desc:					
Mat3:					
Mat3 Desc:					
Formation Top Depth:		8			
Formation End Depth:		22			
Formation End Depth UOM:		ft			
 <u>Overburden and Bedrock</u> <u>Materials Interval</u>					
Formation ID:		932942104			
Layer:		3			
Color:		2			
General Color:		GREY			
Mat1:		28			
Most Common Material:		SAND			
Mat2:		11			
Mat2 Desc:		GRAVEL			
Mat3:		13			
Mat3 Desc:		BOULDERS			
Formation Top Depth:		22			
Formation End Depth:		38			
Formation End Depth UOM:		ft			
 <u>Overburden and Bedrock</u> <u>Materials Interval</u>					
Formation ID:		932942105			
Layer:		4			
Color:		2			
General Color:		GREY			
Mat1:		15			
Most Common Material:		LIMESTONE			
Mat2:		73			
Mat2 Desc:		HARD			
Mat3:					
Mat3 Desc:					
Formation Top Depth:		38			
Formation End Depth:		150			

Map Key	Number of Records	Direction/ Distance (m)	Elev/Diff (m)	Site	DB
Formation End Depth UOM:		ft			
<u>Annular Space/Abandonment Sealing Record</u>					
Plug ID:		933245146			
Layer:		1			
Plug From:		0			
Plug To:		42			
Plug Depth UOM:		ft			
<u>Method of Construction & Well Use</u>					
Method Construction ID:		961534319			
Method Construction Code:		4			
Method Construction:		Rotary (Air)			
Other Method Construction:					
<u>Pipe Information</u>					
Pipe ID:		11101084			
Casing No:		1			
Comment:					
Alt Name:					
<u>Construction Record - Casing</u>					
Casing ID:		930832115			
Layer:		2			
Material:		4			
Open Hole or Material:		OPEN HOLE			
Depth From:					
Depth To:		150			
Casing Diameter:		5			
Casing Diameter UOM:		inch			
Casing Depth UOM:		ft			
<u>Construction Record - Casing</u>					
Casing ID:		930832114			
Layer:		1			
Material:		1			
Open Hole or Material:		STEEL			
Depth From:					
Depth To:		42			
Casing Diameter:		6			
Casing Diameter UOM:		inch			
Casing Depth UOM:		ft			
<u>Results of Well Yield Testing</u>					
Pump Test ID:		991534319			
Pump Set At:					
Static Level:		2			
Final Level After Pumping:		27			
Recommended Pump Depth:		25			
Pumping Rate:		50			
Flowing Rate:					
Recommended Pump Rate:		5			
Levels UOM:		ft			

Map Key	Number of Records	Direction/ Distance (m)	Elev/Diff (m)	Site	DB
Rate UOM:		GPM			
Water State After Test Code:		2			
Water State After Test:		CLOUDY			
Pumping Test Method:		1			
Pumping Duration HR:		1			
Pumping Duration MIN:					
Flowing:		No			
<u>Draw Down & Recovery</u>					
Pump Test Detail ID:		934915218			
Test Type:		Draw Down			
Test Duration:		60			
Test Level:		145			
Test Level UOM:		ft			
<u>Draw Down & Recovery</u>					
Pump Test Detail ID:		934657771			
Test Type:		Draw Down			
Test Duration:		45			
Test Level:		75			
Test Level UOM:		ft			
<u>Draw Down & Recovery</u>					
Pump Test Detail ID:		934114197			
Test Type:		Draw Down			
Test Duration:		15			
Test Level:		27			
Test Level UOM:		ft			
<u>Draw Down & Recovery</u>					
Pump Test Detail ID:		934397811			
Test Type:		Draw Down			
Test Duration:		30			
Test Level:		60			
Test Level UOM:		ft			
<u>Water Details</u>					
Water ID:		934042558			
Layer:		1			
Kind Code:		5			
Kind:		Not stated			
Water Found Depth:		139			
Water Found Depth UOM:		ft			

7	1 of 1	W/0.0	89.9 / 0.00	lot 35 con 3 ON	WWIS
Well ID:		1518449		Data Entry Status:	
Construction Date:				Data Src:	
Primary Water Use:		Domestic		Date Received:	
Sec. Water Use:				Selected Flag:	
Final Well Status:		Water Supply		Abandonment Rec:	
Water Type:				Contractor:	
Casing Material:				Form Version:	
Audit No:				Owner:	
Tag:				Street Name:	

Map Key	Number of Records	Direction/ Distance (m)	Elev/Diff (m)	Site	DB
Construction Method:				County:	OTTAWA
Elevation (m):				Municipality:	NORTH GOWER TOWNSHIP
Elevation Reliability:				Site Info:	
Depth to Bedrock:				Lot:	035
Well Depth:				Concession:	03
Overburden/Bedrock:				Concession Name:	CON
Pump Rate:				Easting NAD83:	
Static Water Level:				Northing NAD83:	
Flowing (Y/N):				Zone:	
Flow Rate:				UTM Reliability:	
Clear/Cloudy:					

PDF URL (Map): https://d2khazk8e83rdv.cloudfront.net/moe_mapping/downloads/2Water/Wells_pdfs/151\1518449.pdf

Bore Hole Information

Bore Hole ID:	10040319	Elevation:	88.200569
DP2BR:	63	Elevrc:	
Spatial Status:		Zone:	18
Code OB:	r	East83:	448493.7
Code OB Desc:	Bedrock	North83:	4993886
Open Hole:		Org CS:	
Cluster Kind:		UTMRC:	5
Date Completed:	5/25/1983	UTMRC Desc:	margin of error : 100 m - 300 m
Remarks:		Location Method:	gis
Elevrc Desc:			
Location Source Date:			
Improvement Location Source:			
Improvement Location Method:			
Source Revision Comment:			
Supplier Comment:			

Overburden and Bedrock

Materials Interval

Formation ID:	931038478
Layer:	2
Color:	2
General Color:	GREY
Mat1:	14
Most Common Material:	HARDPAN
Mat2:	12
Mat2 Desc:	STONES
Mat3:	
Mat3 Desc:	
Formation Top Depth:	12
Formation End Depth:	63
Formation End Depth UOM:	ft

Overburden and Bedrock

Materials Interval

Formation ID:	931038479
Layer:	3
Color:	2
General Color:	GREY
Mat1:	15
Most Common Material:	LIMESTONE
Mat2:	
Mat2 Desc:	
Mat3:	
Mat3 Desc:	

Map Key	Number of Records	Direction/ Distance (m)	Elev/Diff (m)	Site	DB
Formation Top Depth:	63				
Formation End Depth:	84				
Formation End Depth UOM:	ft				
<u>Overburden and Bedrock Materials Interval</u>					
Formation ID:	931038477				
Layer:	1				
Color:	2				
General Color:	GREY				
Mat1:	28				
Most Common Material:	SAND				
Mat2:					
Mat2 Desc:					
Mat3:					
Mat3 Desc:					
Formation Top Depth:	0				
Formation End Depth:	12				
Formation End Depth UOM:	ft				
<u>Method of Construction & Well Use</u>					
Method Construction ID:	961518449				
Method Construction Code:	5				
Method Construction:	Air Percussion				
Other Method Construction:					
<u>Pipe Information</u>					
Pipe ID:	10588889				
Casing No:	1				
Comment:					
Alt Name:					
<u>Construction Record - Casing</u>					
Casing ID:	930070387				
Layer:	2				
Material:	4				
Open Hole or Material:	OPEN HOLE				
Depth From:					
Depth To:	84				
Casing Diameter:	6				
Casing Diameter UOM:	inch				
Casing Depth UOM:	ft				
<u>Construction Record - Casing</u>					
Casing ID:	930070386				
Layer:	1				
Material:	1				
Open Hole or Material:	STEEL				
Depth From:					
Depth To:	65				
Casing Diameter:	6				
Casing Diameter UOM:	inch				
Casing Depth UOM:	ft				
<u>Results of Well Yield Testing</u>					

Map Key	Number of Records	Direction/ Distance (m)	Elev/Diff (m)	Site	DB
<hr/>					
Pump Test ID:		991518449			
Pump Set At:					
Static Level:	8				
Final Level After Pumping:	25				
Recommended Pump Depth:	25				
Pumping Rate:	50				
Flowing Rate:					
Recommended Pump Rate:	10				
Levels UOM:	ft				
Rate UOM:	GPM				
Water State After Test Code:	2				
Water State After Test:	CLOUDY				
Pumping Test Method:	1				
Pumping Duration HR:	1				
Pumping Duration MIN:	0				
Flowing:	No				
 <u>Draw Down & Recovery</u>					
Pump Test Detail ID:		934379351			
Test Type:					
Test Duration:	30				
Test Level:	25				
Test Level UOM:	ft				
 <u>Draw Down & Recovery</u>					
Pump Test Detail ID:		934898454			
Test Type:					
Test Duration:	60				
Test Level:	25				
Test Level UOM:	ft				
 <u>Draw Down & Recovery</u>					
Pump Test Detail ID:		934640411			
Test Type:					
Test Duration:	45				
Test Level:	25				
Test Level UOM:	ft				
 <u>Draw Down & Recovery</u>					
Pump Test Detail ID:		934103765			
Test Type:					
Test Duration:	15				
Test Level:	25				
Test Level UOM:	ft				
 <u>Water Details</u>					
Water ID:		933475160			
Layer:	1				
Kind Code:	1				
Kind:	FRESH				
Water Found Depth:	80				
Water Found Depth UOM:	ft				
<hr/>					
8	1 of 1	ENE/0.0	88.8 / -1.08	lot 35 con 3	WWIS

Map Key	Number of Records	Direction/ Distance (m)	Elev/Diff (m)	Site	DB
ON					
Well ID:	1512294			Data Entry Status:	
Construction Date:				Data Src:	1
Primary Water Use:	Domestic			Date Received:	1/31/1973
Sec. Water Use:	0			Selected Flag:	Yes
Final Well Status:	Water Supply			Abandonment Rec:	
Water Type:				Contractor:	4904
Casing Material:				Form Version:	1
Audit No:				Owner:	
Tag:				Street Name:	
Construction Method:				County:	OTTAWA
Elevation (m):				Municipality:	NORTH GOWER TOWNSHIP
Elevation Reliability:				Site Info:	
Depth to Bedrock:				Lot:	035
Well Depth:				Concession:	03
Overburden/Bedrock:				Concession Name:	CON
Pump Rate:				Easting NAD83:	
Static Water Level:				Northing NAD83:	
Flowing (Y/N):				Zone:	
Flow Rate:				UTM Reliability:	
Clear/Cloudy:					
PDF URL (Map):	https://d2khazk8e83rdv.cloudfront.net/moe_mapping/downloads/2Water/Wells_pdfs/151\1512294.pdf				
<u>Bore Hole Information</u>					
Bore Hole ID:	10034286			Elevation:	89.020172
DP2BR:	20			Elevrc:	
Spatial Status:				Zone:	18
Code OB:	r			East83:	449430.7
Code OB Desc:	Bedrock			North83:	4994182
Open Hole:				Org CS:	
Cluster Kind:				UTMRC:	4
Date Completed:	8/3/1972			UTMRC Desc:	margin of error : 30 m - 100 m
Remarks:				Location Method:	p4
Elevrc Desc:					
Location Source Date:					
Improvement Location Source:					
Improvement Location Method:					
Source Revision Comment:					
Supplier Comment:					
<u>Overburden and Bedrock</u>					
<u>Materials Interval</u>					
Formation ID:	931020224				
Layer:	2				
Color:	2				
General Color:	GREY				
Mat1:	18				
Most Common Material:	SANDSTONE				
Mat2:					
Mat2 Desc:					
Mat3:					
Mat3 Desc:					
Formation Top Depth:	20				
Formation End Depth:	36				
Formation End Depth UOM:	ft				
<u>Overburden and Bedrock</u>					
<u>Materials Interval</u>					

Map Key	Number of Records	Direction/ Distance (m)	Elev/Diff (m)	Site	DB
<hr/>					
Formation ID:		931020223			
Layer:		1			
Color:					
General Color:					
Mat1:		05			
Most Common Material:		CLAY			
Mat2:		06			
Mat2 Desc:		SILT			
Mat3:		28			
Mat3 Desc:		SAND			
Formation Top Depth:		0			
Formation End Depth:		20			
Formation End Depth UOM:		ft			
 <u>Method of Construction & Well Use</u>					
Method Construction ID:		961512294			
Method Construction Code:		4			
Method Construction:		Rotary (Air)			
Other Method Construction:					
 <u>Pipe Information</u>					
Pipe ID:		10582856			
Casing No:		1			
Comment:					
Alt Name:					
 <u>Construction Record - Casing</u>					
Casing ID:		930060789			
Layer:		1			
Material:		1			
Open Hole or Material:		STEEL			
Depth From:					
Depth To:		25			
Casing Diameter:		6			
Casing Diameter UOM:		inch			
Casing Depth UOM:		ft			
 <u>Results of Well Yield Testing</u>					
Pump Test ID:		991512294			
Pump Set At:					
Static Level:		4			
Final Level After Pumping:		25			
Recommended Pump Depth:		32			
Pumping Rate:		6			
Flowing Rate:					
Recommended Pump Rate:		6			
Levels UOM:		ft			
Rate UOM:		GPM			
Water State After Test Code:		1			
Water State After Test:		CLEAR			
Pumping Test Method:		1			
Pumping Duration HR:		1			
Pumping Duration MIN:		0			
Flowing:		No			
 <u>Draw Down & Recovery</u>					

Map Key	Number of Records	Direction/ Distance (m)	Elev/Diff (m)	Site	DB
Pump Test Detail ID:		934097947			
Test Type:		Draw Down			
Test Duration:		15			
Test Level:		4			
Test Level UOM:		ft			
<u>Water Details</u>					
Water ID:		933467692			
Layer:		1			
Kind Code:		1			
Kind:		FRESH			
Water Found Depth:		30			
Water Found Depth UOM:		ft			

9	1 of 1	SW/0.0	89.9 / 0.00	ON	BORE
Borehole ID:		880938		Inclin FLG:	No
OGF ID:		215587748		SP Status:	Initial Entry
Status:		Decommissioned		Surv Elev:	No
Type:		Borehole		Piezometer:	No
Use:		Geotechnical/Geological Investigation		Primary Name:	
Completion Date:		10-OCT-1990		Municipality:	
Static Water Level:				Lot:	ROAD
Primary Water Use:				Township:	NORTH GOWER
Sec. Water Use:				Latitude DD:	45.093417
Total Depth m:		7.9		Longitude DD:	-75.652483
Depth Ref:		Ground Surface		UTM Zone:	18
Depth Elev:				Easting:	448658
Drill Method:		Hollow stem auger		Northing:	4993535
Orig Ground Elev m:		87.7		Location Accuracy:	
Elev Reliabil Note:				Accuracy:	Within 10 metres
DEM Ground Elev m:		90.3			
Concession:					
Location D:					
Survey D:					
Comments:					

Borehole Geology Stratum

Geology Stratum ID:		8003768		Mat Consistency:	Compact
Top Depth:		0		Material Moisture:	
Bottom Depth:		3.3		Material Texture:	
Material Color:		Brown		Non Geo Mat Type:	
Material 1:		Till		Geologic Formation:	
Material 2:		Sand		Geologic Group:	
Material 3:		Gravel		Geologic Period:	
Material 4:				Depositional Gen:	glacial
Gsc Material Description:					
Stratum Description:		GRAVELLY SAND TO SANDY GRAVEL, SOME SILT (GLACIAL TILL), OCC. COBBLES AND BOULDERS, COMPACT TO VERY DENSE, BROWN **Note: Many records provided by the department have a truncated [Stratum Description] field.			
Geology Stratum ID:		8003769		Mat Consistency:	
Top Depth:		3.3		Material Moisture:	
Bottom Depth:		7.9		Material Texture:	
Material Color:				Non Geo Mat Type:	
Material 1:		Bedrock		Geologic Formation:	
Material 2:		Limestone		Geologic Group:	
Material 3:		Fractured		Geologic Period:	
Material 4:				Depositional Gen:	

Map Key	Number of Records	Direction/ Distance (m)	Elev/Diff (m)	Site	DB
Gsc Material Description: Stratum Description: LIMESTONE BEDROCK, FRACTURED, POOR QUALITY, SOUND, EXCELLENT QUALITY **Note: Many records provided by the department have a truncated [Stratum Description] field.					

10	1 of 1	SW/20.4	89.9 / 0.00	ON	BORE
Borehole ID: 880935 OGF ID: 215587745 Status: Decommissioned Type: Borehole Use: Geotechnical/Geological Investigation Completion Date: 09-OCT-1990 Static Water Level: Primary Water Use: Sec. Water Use: Total Depth m: 3.4 Depth Ref: Ground Surface Depth Elev: Drill Method: Hollow stem auger Orig Ground Elev m: 87.3 Elev Reliabil Note: DEM Ground Elev m: 89.7 Concession: CON 3 Location D: Survey D: Comments:					
Inclin FLG: No SP Status: Initial Entry Surv Elev: No Piezometer: No Primary Name: Municipality: Lot: LOT 36 Township: NORTH GOWER Latitude DD: 45.093229 Longitude DD: -75.652405 UTM Zone: 18 Easting: 448664 Northing: 4993514 Location Accuracy: Accuracy: Within 10 metres					

Borehole Geology Stratum

Geology Stratum ID: 8003763 Top Depth: 1.8 Bottom Depth: 3.4 Material Color: Material 1: Bedrock Material 2: Limestone Material 3: Fractured Material 4: Gsc Material Description: Stratum Description: LIMESTONE BEDROCK, POOR QUALITY, FRACTURED, EXCELLENT QUALITY, SOUND **Note: Many records provided by the department have a truncated [Stratum Description] field.					
Mat Consistency: Material Moisture: Material Texture: Non Geo Mat Type: Geologic Formation: Geologic Group: Geologic Period: Depositional Gen:					
Geology Stratum ID: 8003762 Top Depth: 0 Bottom Depth: 1.8 Material Color: Brown Material 1: Till Material 2: Sand Material 3: Gravel Material 4: Gsc Material Description: Stratum Description: GRAVELLY SAND TO SANDY GRAVEL WITH SILT (GLACIAL TILL), COMPACT TO VERY DENSE, OCC. COBBLES AND BOULDERS, BROWN **Note: Many records provided by the department have a truncated [Stratum Description] field.					
Mat Consistency: Compact Material Moisture: Material Texture: Non Geo Mat Type: Geologic Formation: Geologic Group: Geologic Period: Depositional Gen: glacial					

11	1 of 1	E/21.8	89.2 / -0.69	ON	BORE
Borehole ID: 611415 OGF ID: 215512737 Status: Type: Borehole Use: Completion Date: AUG-1970					
Inclin FLG: No SP Status: Initial Entry Surv Elev: No Piezometer: No Primary Name: Municipality:					

Map Key	Number of Records	Direction/ Distance (m)	Elev/Diff (m)	Site	DB
Static Water Level: Primary Water Use: Sec. Water Use: Total Depth m: -999 Depth Ref: Ground Surface Depth Elev: Drill Method: Orig Ground Elev m: 88.7 Elev Reliabil Note: DEM Ground Elev m: 89.8 Concession: Location D: Survey D: Comments:				Lot: Township: Latitude DD: 45.096768 Longitude DD: -75.644226 UTM Zone: 18 Easting: 449311 Northing: 4993902 Location Accuracy: Accuracy: Not Applicable	
<u>Borehole Geology Stratum</u>					
Geology Stratum ID: 218388288		Mat Consistency:			
Top Depth: 0		Material Moisture:			
Bottom Depth: 2.7		Material Texture:			
Material Color:		Non Geo Mat Type:			
Material 1: Unknown		Geologic Formation:			
Material 2:		Geologic Group:			
Material 3:		Geologic Period:			
Material 4:		Depositional Gen:			
Gsc Material Description:					
Stratum Description:		UNSPECIFIED. SEISMIC VELOCITY = 1300.			
Geology Stratum ID: 218388289		Mat Consistency:			
Top Depth: 2.7		Material Moisture:			
Bottom Depth: 5.2		Material Texture:			
Material Color:		Non Geo Mat Type:			
Material 1: Unknown		Geologic Formation:			
Material 2:		Geologic Group:			
Material 3:		Geologic Period:			
Material 4:		Depositional Gen:			
Gsc Material Description:					
Stratum Description:		UNSPECIFIED. SEISMIC VELOCITY = 4500.			
Geology Stratum ID: 218388290		Mat Consistency:		Firm	
Top Depth: 5.2		Material Moisture:			
Bottom Depth:		Material Texture:			
Material Color:		Non Geo Mat Type:			
Material 1: Brown		Geologic Formation:			
Material 2: Bedrock		Geologic Group:			
Material 3:		Geologic Period:			
Material 4:		Depositional Gen:			
Gsc Material Description:					
Stratum Description:		BEDROCK. SEISMIC VELOCITY = 14500. 8790FIRM. CLAY. GREY,FIRM. SAND. BROWN. BEDROCK,UNSP			
		**Note: Many records provided by the department have a truncated [Stratum Description] field.			
<u>Source</u>					
Source Type: Data Survey		Source Appl:		Spatial/Tabular	
Source Orig: Geological Survey of Canada		Source Iden:		1	
Source Date: 1956-1972		Scale or Res:		Varies	
Confidence: L		Horizontal:		NAD27	
Observatio:		Verticalda:		Mean Average Sea Level	
Source Name:		Urban Geology Automated Information System (UGAIS)			
Source Details:		File: OTTAWA1.txt RecordID: 03923 NTS_Sheet:			
Confiden 1:		Gives some indication of sub-surface condition but material is unknown.			

Map Key	Number of Records	Direction/ Distance (m)	Elev/Diff (m)	Site	DB
Source Identifier:	1			Horizontal Datum:	NAD27
Source Type:	Data Survey			Vertical Datum:	Mean Average Sea Level
Source Date:	1956-1972			Projection Name:	Universal Transverse Mercator
Scale or Resolution:	Varies				
Source Name:	Urban Geology Automated Information System (UGAIS)				
Source Originators:	Geological Survey of Canada				

12	1 of 1	SW/34.6	89.9 / 0.00	ON	BORE
Borehole ID:	880936			Inclin FLG:	No
OGF ID:	215587746			SP Status:	Initial Entry
Status:	Decommissioned			Surv Elev:	No
Type:	Borehole			Piezometer:	No
Use:	Geotechnical/Geological Investigation			Primary Name:	
Completion Date:	09-OCT-1990			Municipality:	
Static Water Level:				Lot:	LOT 36
Primary Water Use:				Township:	NORTH GOWER
Sec. Water Use:				Latitude DD:	45.093019
Total Depth m:	6.9			Longitude DD:	-75.652783
Depth Ref:	Ground Surface			UTM Zone:	18
Depth Elev:				Easting:	448634
Drill Method:	Hollow stem auger			Northing:	4993491
Orig Ground Elev m:	87.6			Location Accuracy:	
Elev Reliabil Note:				Accuracy:	Within 10 metres
DEM Ground Elev m:	89.8				
Concession:	CON 3				
Location D:					
Survey D:					
Comments:					
<u>Borehole Geology Stratum</u>					
Geology Stratum ID:	8003764			Mat Consistency:	Dense
Top Depth:	0			Material Moisture:	
Bottom Depth:	3.8			Material Texture:	
Material Color:	Brown			Non Geo Mat Type:	
Material 1:	Till			Geologic Formation:	
Material 2:	Sand			Geologic Group:	
Material 3:	Gravel			Geologic Period:	
Material 4:				Depositional Gen:	glacial
Gsc Material Description:					
Stratum Description:	GRAVELLY SAND TO SANDY GRAVEL, SOME SILT (GLACIAL TILL), OCC. COBBLES AND BOULDERS, DENSE, BROWN **Note: Many records provided by the department have a truncated [Stratum Description] field.				
Geology Stratum ID:	8003765			Mat Consistency:	
Top Depth:	3.8			Material Moisture:	
Bottom Depth:	6.9			Material Texture:	
Material Color:				Non Geo Mat Type:	
Material 1:	Bedrock			Geologic Formation:	
Material 2:	Limestone			Geologic Group:	
Material 3:	Fractured			Geologic Period:	
Material 4:				Depositional Gen:	
Gsc Material Description:					
Stratum Description:	LIMESTONE BEDROCK, FRACTURED, VERY POOR TO POOR QUALITY **Note: Many records provided by the department have a truncated [Stratum Description] field.				

13	1 of 1	SW/52.1	89.9 / 0.00	ON	BORE
Borehole ID:	611412			Inclin FLG:	No
OGF ID:	215512734			SP Status:	Initial Entry

Map Key	Number of Records	Direction/ Distance (m)	Elev/Diff (m)	Site	DB
<hr/>					
Status:				Surv Elev:	No
Type:	Borehole			Piezometer:	No
Use:				Primary Name:	
Completion Date:	AUG-1970			Municipality:	
Static Water Level:				Lot:	
Primary Water Use:				Township:	
Sec. Water Use:				Latitude DD:	45.093026
Total Depth m:	-999			Longitude DD:	-75.653207
Depth Ref:	Ground Surface			UTM Zone:	18
Depth Elev:				Easting:	448601
Drill Method:				Northing:	4993492
Orig Ground Elev m:	89.3			Location Accuracy:	
Elev Reliabil Note:				Accuracy:	Not Applicable
DEM Ground Elev m:	90				
Concession:					
Location D:					
Survey D:					
Comments:					
 <u>Borehole Geology Stratum</u>					
Geology Stratum ID:	218388281			Mat Consistency:	
Top Depth:	0			Material Moisture:	
Bottom Depth:	3.4			Material Texture:	
Material Color:				Non Geo Mat Type:	
Material 1:	Unknown			Geologic Formation:	
Material 2:				Geologic Group:	
Material 3:				Geologic Period:	
Material 4:				Depositional Gen:	
Gsc Material Description:					
Stratum Description:	UNSPECIFIED. SEISMIC VELOCITY = 1600.				
Geology Stratum ID:	218388282			Mat Consistency:	
Top Depth:	3.4			Material Moisture:	
Bottom Depth:	5.5			Material Texture:	
Material Color:				Non Geo Mat Type:	
Material 1:	Unknown			Geologic Formation:	
Material 2:				Geologic Group:	
Material 3:				Geologic Period:	
Material 4:				Depositional Gen:	
Gsc Material Description:					
Stratum Description:	UNSPECIFIED. SEISMIC VELOCITY = 7200.				
Geology Stratum ID:	218388283			Mat Consistency:	Firm
Top Depth:	5.5			Material Moisture:	
Bottom Depth:				Material Texture:	
Material Color:	Brown			Non Geo Mat Type:	
Material 1:	Bedrock			Geologic Formation:	
Material 2:				Geologic Group:	
Material 3:				Geologic Period:	
Material 4:				Depositional Gen:	
Gsc Material Description:					
Stratum Description:	BEDROCK. SEISMIC VELOCITY = 14000. 8790FIRM. CLAY. GREY,FIRM. SAND. BROWN. BEDROCK,UNSPECIFIED. SEISMIC VELOCITY = 14000. 8790FIRM. CLAY. GREY,FIRM. SAND. BROWN. BEDROCK,UNSPECIFIED. SEISMIC VELOCITY = 14000. 8790FIRM. CLAY. GREY,FIRM. SAND. BROWN. BEDROCK,UNSPECIFIED. SEISMIC VELOCITY = 14000. 8790FIRM. CLAY. GREY,FIRM. SAND. BROWN. BEDROCK,UNSPECIFIED. SEISMIC VELOCITY = 14000. 8790FIRM. CLAY. GREY,FIRM. SAND. BROWN. BEDROCK,UNSPECIFIED. SEISMIC VELOCITY = 14000. 8790FIRM. CLAY. GREY,FIRM. SAND. BROWN. BEDROCK,UNSPECIFIED. SEISMIC VELOCITY = 14000. 8790FIRM. CLAY. GREY,FIRM. SAND. BROWN. BEDROCK,UNSPECIFIED. SEISMIC VELOCITY = 14000. 8790FIRM. CLAY. GREY,FIRM. SAND. BROWN. BEDROCK,UNSPECIFIED. SEISMIC VELOCITY = 14000. 8790FIRM. CLAY. GREY,FIRM. SAND. BROWN. BEDROCK,UNSPECIFIED. SEISMIC VELOCITY = 14000. 8790FIRM. CLAY. GREY,FIRM. SAND. BROWN. BEDROCK,UNSPECIFIED. SEISMIC VELOCITY = 14000. 8790FIRM. CLAY. GREY,FIRM. SAND. BROWN. BEDROCK,UNSPECIFIED. SEISMIC VELOCITY = 14000. 8790FIRM. CLAY. GREY,FIRM. SAND. BROWN. BEDROCK,UNSPECIFIED. SEISMIC VELOCITY = 14000. 8790FIRM. CLAY. GREY,FIRM. SAND. BROWN. BEDROCK,UNSPECIFIED. SEISMIC VELOCITY = 14000. 8790FIRM. CLAY. GREY,FIRM. SAND. BROWN. BEDROCK,UNSPECIFIED. SEISMIC VELOCITY = 14000. 8790FIRM. CLAY. GREY,FIRM. SAND. BROWN. BEDROCK,UNSPECIFIED. SEISMIC VELOCITY = 14000. 8790FIRM. CLAY. GREY,FIRM. SAND. BROWN. BEDROCK,UNSPECIFIED. SEISMIC VELOCITY = 14000. 8790FIRM. CLAY. GREY,FIRM. SAND. BROWN. BEDROCK,UNSPECIFIED. SEISMIC VELOCITY = 14000. 8790FIRM. CLAY. GREY,FIRM. SAND. BROWN. BEDROCK,UNSPECIFIED. SEISMIC VELOCITY = 14000. 8790FIRM. CLAY. GREY,FIRM. SAND. BROWN. BEDROCK,UNSPECIFIED. SEISMIC VELOCITY = 14000. 8790FIRM. CLAY. GREY,FIRM. SAND. BROWN. BEDROCK,UNSPECIFIED. SEISMIC VELOCITY = 14000. 8790FIRM. CLAY. GREY,FIRM. SAND. BROWN. BEDROCK,UNSPECIFIED. SEISMIC VELOCITY = 14000. 8790FIRM. CLAY. GREY,FIRM. SAND. BROWN. BEDROCK,UNSPECIFIED. SEISMIC VELOCITY = 14000. 8790FIRM. CLAY. GREY,FIRM. SAND. BROWN. BEDROCK,UNSPECIFIED. SEISMIC VELOCITY = 14000. 8790FIRM. CLAY. GREY,FIRM. SAND. BROWN. BEDROCK,UNSPECIFIED. SEISMIC VELOCITY = 14000. 8790FIRM. CLAY. GREY,FIRM. SAND. BROWN. BEDROCK,UNSPECIFIED. SEISMIC VELOCITY = 14000. 8790FIRM. CLAY. GREY,FIRM. SAND. BROWN. BEDROCK,UNSPECIFIED. SEISMIC VELOCITY = 14000. 8790FIRM. CLAY. GREY,FIRM. SAND. BROWN. BEDROCK,UNSPECIFIED. SEISMIC VELOCITY = 14000. 8790FIRM. CLAY. GREY,FIRM. SAND. BROWN. BEDROCK,UNSPECIFIED. SEISMIC VELOCITY = 14000. 8790FIRM. CLAY. GREY,FIRM. SAND. BROWN. BEDROCK,UNSPECIFIED. SEISMIC VELOCITY = 14000. 8790FIRM. CLAY. GREY,FIRM. SAND. BROWN. BEDROCK,UNSPECIFIED. SEISMIC VELOCITY = 14000. 8790FIRM. CLAY. GREY,FIRM. SAND. BROWN. BEDROCK,UNSPECIFIED. SEISMIC VELOCITY = 14000. 8790FIRM. CLAY. GREY,FIRM. SAND. BROWN. BEDROCK,UNSPECIFIED. SEISMIC VELOCITY = 14000. 8790FIRM. CLAY. GREY,FIRM. SAND. BROWN. BEDROCK,UNSPECIFIED. SEISMIC VELOCITY = 14000. 8790FIRM. CLAY. GREY,FIRM. SAND. BROWN. BEDROCK,UNSPECIFIED. SEISMIC VELOCITY = 14000. 8790FIRM. CLAY. GREY,FIRM. SAND. BROWN. BEDROCK,UNSPECIFIED. SEISMIC VELOCITY = 14000. 8790FIRM. CLAY. GREY,FIRM. SAND. BROWN. BEDROCK,UNSPECIFIED. SEISMIC VELOCITY = 14000. 8790FIRM. CLAY. GREY,FIRM. SAND. BROWN. BEDROCK,UNSPECIFIED. SEISMIC VELOCITY = 14000. 8790FIRM. CLAY. GREY,FIRM. SAND. BROWN. BEDROCK,UNSPECIFIED. SEISMIC VELOCITY = 14000. 8790FIRM. CLAY. GREY,FIRM. SAND. BROWN. BEDROCK,UNSPECIFIED. SEISMIC VELOCITY = 14000. 8790FIRM. CLAY. GREY,FIRM. SAND. BROWN. BEDROCK,UNSPECIFIED. SEISMIC VELOCITY = 14000. 8790FIRM. CLAY. GREY,FIRM. SAND. BROWN. BEDROCK,UNSPECIFIED. SEISMIC VELOCITY = 14000. 8790FIRM. CLAY. GREY,FIRM. SAND. BROWN. BEDROCK,UNSPECIFIED. SEISMIC VELOCITY = 14000. 8790FIRM. CLAY. GREY,FIRM. SAND. BROWN. BEDROCK,UNSPECIFIED. SEISMIC VELOCITY = 14000. 8790FIRM. CLAY. GREY,FIRM. SAND. BROWN. BEDROCK,UNSPECIFIED. SEISMIC VELOCITY = 14000. 8790FIRM. CLAY. GREY,FIRM. SAND. BROWN. BEDROCK,UNSPECIFIED. SEISMIC VELOCITY = 14000. 8790FIRM. CLAY. GREY,FIRM. SAND. BROWN. BEDROCK,UNSPECIFIED. SEISMIC VELOCITY = 14000. 8790FIRM. CLAY. GREY,FIRM. SAND. BROWN. BEDROCK,UNSPECIFIED. SEISMIC VELOCITY = 14000. 8790FIRM. CLAY. GREY,FIRM. SAND. BROWN. BEDROCK,UNSPECIFIED. SEISMIC VELOCITY = 14000. 8790FIRM. CLAY. GREY,FIRM. SAND. BROWN. BEDROCK,UNSPECIFIED. SEISMIC VELOCITY = 14000. 8790FIRM. CLAY. GREY,FIRM. SAND. BROWN. BEDROCK,UNSPECIFIED. SEISMIC VELOCITY = 14000. 8790FIRM. CLAY. GREY,FIRM. SAND. BROWN. BEDROCK,UNSPECIFIED. SEISMIC VELOCITY = 14000. 8790FIRM. CLAY. GREY,FIRM. SAND. BROWN. BEDROCK,UNSPECIFIED. SEISMIC VELOCITY = 14000. 8790FIRM. CLAY. GREY,FIRM. SAND. BROWN. BEDROCK,UNSPECIFIED. SEISMIC VELOCITY = 14000. 8790FIRM. CLAY. GREY,FIRM. SAND. BROWN. BEDROCK,UNSPECIFIED. SEISMIC VELOCITY = 14000. 8790FIRM. CLAY. GREY,FIRM. SAND. BROWN. BEDROCK,UNSPECIFIED. SEISMIC VELOCITY = 14000. 8790FIRM. CLAY. GREY,FIRM. SAND. BROWN. BEDROCK,UNSPECIFIED. SEISMIC VELOCITY = 14000. 8790FIRM. CLAY. GREY,FIRM. SAND. BROWN. BEDROCK,UNSPECIFIED. SEISMIC VELOCITY = 14000. 8790FIRM. CLAY. GREY,FIRM. SAND. BROWN. BEDROCK,UNSPECIFIED. SEISMIC VELOCITY = 14000. 8790FIRM. CLAY. GREY,FIRM. SAND. BROWN. BEDROCK,UNSPECIFIED. SEISMIC VELOCITY = 14000. 8790FIRM. CLAY. GREY,FIRM. SAND. BROWN. BEDROCK,UNSPECIFIED. SEISMIC VELOCITY = 14000. 8790FIRM. CLAY. GREY,FIRM. SAND. BROWN. BEDROCK,UNSPECIFIED. SEISMIC VELOCITY = 14000. 8790FIRM. CLAY. GREY,FIRM. SAND. BROWN. BEDROCK,UNSPECIFIED. SEISMIC VELOCITY = 14000. 8790FIRM. CLAY. GREY,FIRM. SAND. BROWN. BEDROCK,UNSPECIFIED. SEISMIC VELOCITY = 14000. 8790FIRM. CLAY. GREY,FIRM. SAND. BROWN. BEDROCK,UNSPECIFIED. SEISMIC VELOCITY = 14000. 8790FIRM. CLAY. GREY,FIRM. SAND. BROWN. BEDROCK,UNSPECIFIED. SEISMIC VELOCITY = 14000. 8790FIRM. CLAY. GREY,FIRM. SAND. BROWN. BEDROCK,UNSPECIFIED. SEISMIC VELOCITY = 14000. 8790FIRM. CLAY. GREY,FIRM. SAND. BROWN. BEDROCK,UNSPECIFIED. SEISMIC VELOCITY = 14000. 8790FIRM. CLAY. GREY,FIRM. SAND. BROWN. BEDROCK,UNSPECIFIED. SEISMIC VELOCITY = 14000. 8790FIRM. CLAY. GREY,FIRM. SAND. BROWN. BEDROCK,UNSPECIFIED. SEISMIC VELOCITY = 14000. 8790FIRM. CLAY. GREY,FIRM. SAND. BROWN. BEDROCK,UNSPECIFIED. SEISMIC VELOCITY = 14000. 8790FIRM. CLAY. GREY,FIRM. SAND. BROWN. BEDROCK,UNSPECIFIED. SEISMIC VELOCITY = 14000. 8790FIRM. CLAY. GREY,FIRM. SAND. BROWN. BEDROCK,UNSPECIFIED. SEISMIC VELOCITY = 14000. 8790FIRM. CLAY. GREY,FIRM. SAND. BROWN. BEDROCK,UNSPECIFIED. SEISMIC VELOCITY = 14000. 8790FIRM. CLAY. GREY,FIRM. SAND. BROWN. BEDROCK,UNSPECIFIED. SEISMIC VELOCITY = 14000. 8790FIRM. CLAY. GREY,FIRM. SAND. BROWN. BEDROCK,UNSPECIFIED. SEISMIC VELOCITY = 14000. 8790FIRM. CLAY. GREY,FIRM. SAND. BROWN. BEDROCK,UNSPECIFIED. SEISMIC VELOCITY = 14000. 8790FIRM. CLAY. GREY,FIRM. SAND. BROWN. BEDROCK,UNSPECIFIED. SEISMIC VELOCITY = 14000. 8790FIRM. CLAY. GREY,FIRM. SAND. BROWN. BEDROCK,UNSPECIFIED. SEISMIC VELOCITY = 14000. 8790FIRM. CLAY. GREY,FIRM. SAND. BROWN. BEDROCK,UNSPECIFIED. SEISMIC VELOCITY = 14000. 8790FIRM. CLAY. GREY,FIRM. SAND. BROWN. BEDROCK,UNSPECIFIED. SEISMIC VELOCITY = 14000. 8790FIRM. CLAY. GREY,FIRM. SAND. BROWN. BEDROCK,UNSPECIFIED. SEISMIC VELOCITY = 14000. 8790FIRM. CLAY. GREY,FIRM. SAND. BROWN. BEDROCK,UNSPECIFIED. SEISMIC VELOCITY = 14000. 8790FIRM. CLAY. GREY,FIRM. SAND. BROWN. BEDROCK,UNSPECIFIED. SEISMIC VELOCITY = 14000. 8790FIRM. CLAY. GREY,FIRM. SAND. BROWN. BEDROCK,UNSPECIFIED. SEISMIC VELOCITY = 14000. 8790FIRM. CLAY. GREY,FIRM. SAND. BROWN. BEDROCK,UNSPECIFIED. SEISMIC VELOCITY = 14000. 8790FIRM. CLAY. GREY,FIRM. SAND. BROWN. BEDROCK,UNSPECIFIED. SEISMIC VELOCITY = 14000. 8790FIRM. CLAY. GREY,FIRM. SAND. BROWN. BEDROCK,UNSPECIFIED. SEISMIC VELOCITY = 14000. 8790FIRM. CLAY. GREY,FIRM. SAND. BROWN. BEDROCK,UNSPECIFIED. SEISMIC VELOCITY = 14000. 8790FIRM. CLAY. GREY,FIRM. SAND. BROWN. BEDROCK,UNSPECIFIED. SEISMIC VELOCITY = 14000. 8790FIRM. CLAY. GREY,FIRM. SAND. BROWN. BEDROCK,UNSPECIFIED. SEISMIC VELOCITY = 14000. 8790FIRM. CLAY. GREY,FIRM. SAND. BROWN. BEDROCK,UNSPECIFIED. SEISMIC VELOCITY = 14000. 8790FIRM. CLAY. GREY,FIRM. SAND. BROWN. BEDROCK,UNSPECIFIED. SEISMIC VELOCITY = 14000. 8790FIRM. CLAY. GREY,FIRM. SAND. BROWN. BEDROCK,UNSPECIFIED. SEISMIC VELOCITY = 14000. 8790FIRM. CLAY. GREY,FIRM. SAND. BROWN. BEDROCK,UNSPECIFIED. SEISMIC VELOCITY = 14000. 8790FIRM. CLAY. GREY,FIRM. SAND. BROWN. BEDROCK,UNSPECIFIED. SEISMIC VELOCITY = 14000. 8790FIRM. CLAY. GREY,FIRM. SAND. BROWN. BEDROCK,UNSPECIFIED. SEISMIC VELOCITY = 14000. 8790FIRM. CLAY. GREY,FIRM. SAND. BROWN. BEDROCK,UNSPECIFIED. SEISMIC VELOCITY = 14000. 8790FIRM. CLAY. GREY,FIRM. SAND. BROWN. BEDROCK,UNSPECIFIED. SEISMIC VELOCITY = 14000. 8790FIRM. CLAY. GREY,FIRM. SAND. BROWN. BEDROCK,UNSPECIFIED. SEISMIC VELOCITY = 14000. 8790FIRM. CLAY. GREY,FIRM. SAND. BROWN. BEDROCK,UNSPECIFIED. SEISMIC VELOCITY = 14000. 8790FIRM. CLAY. GREY,FIRM. SAND. BROWN. BEDROCK,UNSPECIFIED. SEISMIC VELOCITY = 14000. 8790FIRM. CLAY. GREY,FIRM. SAND. BROWN. BEDROCK,UNSPECIFIED. SEISMIC VELOCITY = 14000. 8790FIRM. CLAY. GREY,FIRM. SAND. BROWN. BEDROCK,UNSPECIFIED. SE				

Map Key	Number of Records	Direction/ Distance (m)	Elev/Diff (m)	Site	DB
Confiden 1:		Gives some indication of sub-surface condition but material is unknown.			
Source List					
Source Identifier:	1			Horizontal Datum:	NAD27
Source Type:	Data Survey			Vertical Datum:	Mean Average Sea Level
Source Date:	1956-1972			Projection Name:	Universal Transverse Mercator
Scale or Resolution:	Varies				
Source Name:	Urban Geology Automated Information System (UGAIS)				
Source Originators:	Geological Survey of Canada				
14	1 of 1	ENE/56.8	89.9 / 0.00	lot 35 con 2 ON	WWIS
Well ID:	1511642			Data Entry Status:	
Construction Date:				Data Src:	1
Primary Water Use:	Domestic			Date Received:	1/13/1972
Sec. Water Use:	0			Selected Flag:	Yes
Final Well Status:	Water Supply			Abandonment Rec:	
Water Type:				Contractor:	1558
Casing Material:				Form Version:	1
Audit No:				Owner:	
Tag:				Street Name:	
Construction Method:				County:	OTTAWA
Elevation (m):				Municipality:	NORTH GOWER TOWNSHIP
Elevation Reliability:				Site Info:	
Depth to Bedrock:				Lot:	035
Well Depth:				Concession:	02
Overburden/Bedrock:				Concession Name:	CON
Pump Rate:				Easting NAD83:	
Static Water Level:				Northing NAD83:	
Flowing (Y/N):				Zone:	
Flow Rate:				UTM Reliability:	
Clear/Cloudy:					
PDF URL (Map):	https://d2khazk8e83rdv.cloudfront.net/moe_mapping/downloads/2Water/Wells_pdfs/151\1511642.pdf				
Bore Hole Information					
Bore Hole ID:	10033636			Elevation:	89.414405
DP2BR:	26			Elevrc:	
Spatial Status:				Zone:	18
Code OB:	r			East83:	449490.7
Code OB Desc:	Bedrock			North83:	4994252
Open Hole:				Org CS:	
Cluster Kind:				UTMRC:	4
Date Completed:	12/2/1971			UTMRC Desc:	margin of error : 30 m - 100 m
Remarks:				Location Method:	p4
Elevrc Desc:					
Location Source Date:					
Improvement Location Source:					
Improvement Location Method:					
Source Revision Comment:					
Supplier Comment:					
Overburden and Bedrock Materials Interval					
Formation ID:	931018347				
Layer:	1				
Color:	6				
General Color:	BROWN				

Map Key	Number of Records	Direction/ Distance (m)	Elev/Diff (m)	Site	DB
Mat1:		09			
Most Common Material:		MEDIUM SAND			
Mat2:		13			
Mat2 Desc:		BOULDERS			
Mat3:					
Mat3 Desc:					
Formation Top Depth:		0			
Formation End Depth:		11			
Formation End Depth UOM:		ft			
<u>Overburden and Bedrock Materials Interval</u>					
Formation ID:		931018349			
Layer:		3			
Color:		2			
General Color:		GREY			
Mat1:		14			
Most Common Material:		HARDPAN			
Mat2:		13			
Mat2 Desc:		BOULDERS			
Mat3:					
Mat3 Desc:					
Formation Top Depth:		16			
Formation End Depth:		26			
Formation End Depth UOM:		ft			
<u>Overburden and Bedrock Materials Interval</u>					
Formation ID:		931018350			
Layer:		4			
Color:		2			
General Color:		GREY			
Mat1:		15			
Most Common Material:		LIMESTONE			
Mat2:					
Mat2 Desc:					
Mat3:					
Mat3 Desc:					
Formation Top Depth:		26			
Formation End Depth:		81			
Formation End Depth UOM:		ft			
<u>Overburden and Bedrock Materials Interval</u>					
Formation ID:		931018348			
Layer:		2			
Color:		2			
General Color:		GREY			
Mat1:		09			
Most Common Material:		MEDIUM SAND			
Mat2:		13			
Mat2 Desc:		BOULDERS			
Mat3:					
Mat3 Desc:					
Formation Top Depth:		11			
Formation End Depth:		16			
Formation End Depth UOM:		ft			
<u>Method of Construction & Well</u>					

Map Key	Number of Records	Direction/ Distance (m)	Elev/Diff (m)	Site	DB
<u>Use</u>					
Method Construction ID:		961511642			
Method Construction Code:		1			
Method Construction:		Cable Tool			
Other Method Construction:					
<u>Pipe Information</u>					
Pipe ID:		10582206			
Casing No:		1			
Comment:					
Alt Name:					
<u>Construction Record - Casing</u>					
Casing ID:		930059756			
Layer:		1			
Material:		1			
Open Hole or Material:		STEEL			
Depth From:					
Depth To:		33			
Casing Diameter:		5			
Casing Diameter UOM:		inch			
Casing Depth UOM:		ft			
<u>Construction Record - Casing</u>					
Casing ID:		930059757			
Layer:		2			
Material:		4			
Open Hole or Material:		OPEN HOLE			
Depth From:					
Depth To:		81			
Casing Diameter:		5			
Casing Diameter UOM:		inch			
Casing Depth UOM:		ft			
<u>Results of Well Yield Testing</u>					
Pump Test ID:		991511642			
Pump Set At:					
Static Level:		6			
Final Level After Pumping:		40			
Recommended Pump Depth:		60			
Pumping Rate:		7			
Flowing Rate:					
Recommended Pump Rate:		5			
Levels UOM:		ft			
Rate UOM:		GPM			
Water State After Test Code:		1			
Water State After Test:		CLEAR			
Pumping Test Method:		2			
Pumping Duration HR:		1			
Pumping Duration MIN:		0			
Flowing:		No			
<u>Draw Down & Recovery</u>					
Pump Test Detail ID:		934098295			
Test Type:		Draw Down			
Test Duration:		15			

Map Key	Number of Records	Direction/ Distance (m)	Elev/Diff (m)	Site	DB
Test Level:		30			
Test Level UOM:		ft			
<u>Draw Down & Recovery</u>					
Pump Test Detail ID:		934901889			
Test Type:		Draw Down			
Test Duration:		60			
Test Level:		40			
Test Level UOM:		ft			
<u>Draw Down & Recovery</u>					
Pump Test Detail ID:		934644971			
Test Type:		Draw Down			
Test Duration:		45			
Test Level:		40			
Test Level UOM:		ft			
<u>Draw Down & Recovery</u>					
Pump Test Detail ID:		934382837			
Test Type:		Draw Down			
Test Duration:		30			
Test Level:		40			
Test Level UOM:		ft			
<u>Water Details</u>					
Water ID:		933466867			
Layer:		1			
Kind Code:		1			
Kind:		FRESH			
Water Found Depth:		80			
Water Found Depth UOM:		ft			

15	1 of 1	ENE/56.8	89.9 / 0.00	ON	BORE
Borehole ID:	611418			Inclin FLG:	No
OGF ID:	215512740			SP Status:	Initial Entry
Status:				Surv Elev:	No
Type:	Borehole			Piezometer:	No
Use:				Primary Name:	
Completion Date:	DEC-1971			Municipality:	
Static Water Level:				Lot:	
Primary Water Use:				Township:	
Sec. Water Use:				Latitude DD:	45.099931
Total Depth m:	24.7			Longitude DD:	-75.641973
Depth Ref:	Ground Surface			UTM Zone:	18
Depth Elev:				Easting:	449491
Drill Method:				Northing:	4994252
Orig Ground Elev m:	89.9			Location Accuracy:	
Elev Reliabil Note:				Accuracy:	Not Applicable
DEM Ground Elev m:	89.4				
Concession:					
Location D:					
Survey D:					
Comments:					

Borehole Geology Stratum

Map Key	Number of Records	Direction/ Distance (m)	Elev/Diff (m)	Site	DB
Geology Stratum ID:	218388298			Mat Consistency:	Hard
Top Depth:	4.9			Material Moisture:	
Bottom Depth:	7.9			Material Texture:	
Material Color:	Grey			Non Geo Mat Type:	
Material 1:				Geologic Formation:	
Material 2:	Boulders			Geologic Group:	
Material 3:				Geologic Period:	
Material 4:				Depositional Gen:	
Gsc Material Description:					
Stratum Description:	HARDPAN,BOULDERS. GREY.				
Geology Stratum ID:	218388299			Mat Consistency:	Firm
Top Depth:	7.9			Material Moisture:	
Bottom Depth:	24.7			Material Texture:	
Material Color:	Brown			Non Geo Mat Type:	
Material 1:	Limestone			Geologic Formation:	
Material 2:				Geologic Group:	
Material 3:				Geologic Period:	
Material 4:				Depositional Gen:	
Gsc Material Description:					
Stratum Description:	LIMESTONE. GREY. 00080LOCITY = 14500. 8790FIRM. CLAY. GREY,FIRM. SAND. BROWN. BEDROC **Note: Many records provided by the department have a truncated [Stratum Description] field.				
Geology Stratum ID:	218388296			Mat Consistency:	
Top Depth:	0			Material Moisture:	
Bottom Depth:	3.4			Material Texture:	
Material Color:	Brown			Non Geo Mat Type:	
Material 1:	Sand			Geologic Formation:	
Material 2:	Boulders			Geologic Group:	
Material 3:				Geologic Period:	
Material 4:				Depositional Gen:	
Gsc Material Description:					
Stratum Description:	SAND,BOULDERS. BROWN.				
Geology Stratum ID:	218388297			Mat Consistency:	
Top Depth:	3.4			Material Moisture:	
Bottom Depth:	4.9			Material Texture:	
Material Color:	Grey			Non Geo Mat Type:	
Material 1:	Sand			Geologic Formation:	
Material 2:	Boulders			Geologic Group:	
Material 3:				Geologic Period:	
Material 4:				Depositional Gen:	
Gsc Material Description:					
Stratum Description:	SAND,BOULDERS. GREY.				
<u>Source</u>					
Source Type:	Data Survey			Source Appl:	Spatial/Tabular
Source Orig:	Geological Survey of Canada			Source Iden:	1
Source Date:	1956-1972			Scale or Res:	Varies
Confidence:				Horizontal:	NAD27
Observatio:				Verticalda:	Mean Average Sea Level
Source Name:	Urban Geology Automated Information System (UGAIS)				
Source Details:	File: OTTAWA1.txt RecordID: 03926 NTS_Sheet:				
Confiden 1:					
<u>Source List</u>					
Source Identifier:	1			Horizontal Datum:	NAD27
Source Type:	Data Survey			Vertical Datum:	Mean Average Sea Level
Source Date:	1956-1972			Projection Name:	Universal Transverse Mercator
Scale or Resolution:	Varies				
Source Name:	Urban Geology Automated Information System (UGAIS)				

Map Key	Number of Records	Direction/ Distance (m)	Elev/Diff (m)	Site	DB
Source Originators:		Geological Survey of Canada			
16	1 of 1	SW/58.2	89.9 / 0.00	ON	BORE
Borehole ID: 880939		Inclin FLG: No			
OGF ID: 215587749		SP Status: Initial Entry			
Status: Decommissioned		Surv Elev: No			
Type: Borehole		Piezometer: No			
Use: Geotechnical/Geological Investigation		Primary Name:			
Completion Date: 04-OCT-1990		Municipality:			
Static Water Level:		Lot: ROAD			
Primary Water Use:		Township: NORTH GOWER			
Sec. Water Use:		Latitude DD: 45.09307			
Total Depth m: 7		Longitude DD: -75.653343			
Depth Ref: Ground Surface		UTM Zone: 18			
Depth Elev:		Easting: 448590			
Drill Method: Hollow stem auger		Northing: 4993497			
Orig Ground Elev m: 88.2		Location Accuracy:			
Elev Reliabil Note:		Accuracy: Within 10 metres			
DEM Ground Elev m: 90.2					
Concession:					
Location D:					
Survey D:					
Comments:					
Borehole Geology Stratum					
Geology Stratum ID: 8003771		Mat Consistency:			
Top Depth: 4.1		Material Moisture:			
Bottom Depth: 7		Material Texture:			
Material Color:		Non Geo Mat Type:			
Material 1: Bedrock		Geologic Formation:			
Material 2: Limestone		Geologic Group:			
Material 3:		Geologic Period:			
Material 4:		Depositional Gen:			
Gsc Material Description:					
Stratum Description:		LIMESTONE BEDROCK, POOR QUALITY, EXCELLENT QUALITY **Note: Many records provided by the department have a truncated [Stratum Description] field.			
Geology Stratum ID: 8003770		Mat Consistency: Compact			
Top Depth: 0		Material Moisture:			
Bottom Depth: 4.1		Material Texture:			
Material Color: Brown		Non Geo Mat Type:			
Material 1: Till		Geologic Formation:			
Material 2: Sand		Geologic Group:			
Material 3: Gravel		Geologic Period:			
Material 4:		Depositional Gen: glacial			
Gsc Material Description:					
Stratum Description:		GRAVELLY SAND TO SANDY GRAVEL, TRACE SILT (GLACIAL TILL), OCC. COBBLES AND BOULDERS, COMPACT, BROWN **Note: Many records provided by the department have a truncated [Stratum Description] field.			
17	1 of 1	SW/63.7	89.9 / 0.00	ON	BORE
Borehole ID: 880937		Inclin FLG: No			
OGF ID: 215587747		SP Status: Initial Entry			
Status: Decommissioned		Surv Elev: No			
Type: Borehole		Piezometer: No			
Use: Geotechnical/Geological Investigation		Primary Name:			
Completion Date: 05-OCT-1990		Municipality:			
Static Water Level:		Lot: LOT 36			

Map Key	Number of Records	Direction/ Distance (m)	Elev/Diff (m)	Site	DB
<hr/>					
Primary Water Use:				Township:	NORTH GOWER
Sec. Water Use:				Latitude DD:	45.0929
Total Depth m: 7				Longitude DD:	-75.65324
Depth Ref: Ground Surface				UTM Zone:	18
Depth Elev:				Easting:	448598
Drill Method: Hollow stem auger				Northing:	4993478
Orig Ground Elev m: 88.6				Location Accuracy:	
Elev Reliabil Note:				Accuracy:	Within 10 metres
DEM Ground Elev m: 89.8					
Concession: CON 3					
Location D:					
Survey D:					
Comments:					
<hr/>					
<u>Borehole Geology Stratum</u>					
<hr/>					
Geology Stratum ID: 8003766				Mat Consistency:	Dense
Top Depth: 0				Material Moisture:	
Bottom Depth: 4				Material Texture:	
Material Color: Brown				Non Geo Mat Type:	
Material 1: Till				Geologic Formation:	
Material 2: Sand				Geologic Group:	
Material 3: Gravel				Geologic Period:	
Material 4:				Depositional Gen:	glacial
Gsc Material Description:					
Stratum Description:				GRAVELLY SAND TO SANDY GRAVEL WITH SILT (GLACIAL TILL), OCC. COBBLES AND BOULDERS, VERY DENSE TO DENSE, BROWN **Note: Many records provided by the department have a truncated [Stratum Description] field.	
<hr/>					
Geology Stratum ID: 8003767				Mat Consistency:	
Top Depth: 4				Material Moisture:	
Bottom Depth: 7				Material Texture:	
Material Color:				Non Geo Mat Type:	
Material 1: Bedrock				Geologic Formation:	
Material 2: Limestone				Geologic Group:	
Material 3: Fractured				Geologic Period:	
Material 4:				Depositional Gen:	
Gsc Material Description:					
Stratum Description:				LIMESTONE BEDROCK, FRACTURED, POOR QUALITY, SOUND, GOOD QUALITY **Note: Many records provided by the department have a truncated [Stratum Description] field.	
<hr/>					
18	1 of 1	SE/71.0	89.9 / 0.00	lot 35 con 3 ON	WWIS
<hr/>					
Well ID: 1514695				Data Entry Status:	
Construction Date:				Data Src:	1
Primary Water Use: Domestic				Date Received:	6/5/1975
Sec. Water Use: 0				Selected Flag:	Yes
Final Well Status: Water Supply				Abandonment Rec:	
Water Type:				Contractor:	1558
Casing Material:				Form Version:	1
Audit No:				Owner:	
Tag:				Street Name:	
Construction Method:				County:	OTTAWA
Elevation (m):				Municipality:	NORTH GOWER TOWNSHIP
Elevation Reliability:				Site Info:	
Depth to Bedrock:				Lot:	035
Well Depth:				Concession:	03
Overburden/Bedrock:				Concession Name:	CON
Pump Rate:				Easting NAD83:	
Static Water Level:				Northing NAD83:	
Flowing (Y/N):				Zone:	
Flow Rate:				UTM Reliability:	
Clear/Cloudy:					

Map Key	Number of Records	Direction/ Distance (m)	Elev/Diff (m)	Site	DB
<hr/>					
PDF URL (Map):		https://d2khazk8e83rdv.cloudfront.net/moe_mapping/downloads/2Water/Wells_pdfs/151\1514695.pdf			
<u>Bore Hole Information</u>					
Bore Hole ID:	10036665			Elevation:	89.429649
DP2BR:	90			Elevrc:	
Spatial Status:				Zone:	18
Code OB:	r			East83:	449121.7
Code OB Desc:	Bedrock			North83:	4993725
Open Hole:				Org CS:	
Cluster Kind:				UTMRC:	4
Date Completed:	5/20/1975			UTMRC Desc:	margin of error : 30 m - 100 m
Remarks:				Location Method:	p4
Elevrc Desc:					
Location Source Date:					
Improvement Location Source:					
Improvement Location Method:					
Source Revision Comment:					
Supplier Comment:					
<u>Overburden and Bedrock</u>					
<u>Materials Interval</u>					
Formation ID:	931027010				
Layer:	4				
Color:	2				
General Color:	GREY				
Mat1:	14				
Most Common Material:	HARDPAN				
Mat2:	28				
Mat2 Desc:	SAND				
Mat3:					
Mat3 Desc:					
Formation Top Depth:	75				
Formation End Depth:	90				
Formation End Depth UOM:	ft				
<u>Overburden and Bedrock</u>					
<u>Materials Interval</u>					
Formation ID:	931027008				
Layer:	2				
Color:	3				
General Color:	BLUE				
Mat1:	05				
Most Common Material:	CLAY				
Mat2:					
Mat2 Desc:					
Mat3:					
Mat3 Desc:					
Formation Top Depth:	12				
Formation End Depth:	35				
Formation End Depth UOM:	ft				
<u>Overburden and Bedrock</u>					
<u>Materials Interval</u>					
Formation ID:	931027011				
Layer:	5				
Color:	8				
General Color:	BLACK				

Map Key	Number of Records	Direction/ Distance (m)	Elev/Diff (m)	Site	DB
Mat1:		15			
Most Common Material:		LIMESTONE			
Mat2:					
Mat2 Desc:					
Mat3:					
Mat3 Desc:					
Formation Top Depth:		90			
Formation End Depth:		116			
Formation End Depth UOM:		ft			
<u>Overburden and Bedrock Materials Interval</u>					
Formation ID:		931027009			
Layer:		3			
Color:		2			
General Color:		GREY			
Mat1:		11			
Most Common Material:		GRAVEL			
Mat2:		28			
Mat2 Desc:		SAND			
Mat3:		13			
Mat3 Desc:		BOULDERS			
Formation Top Depth:		35			
Formation End Depth:		75			
Formation End Depth UOM:		ft			
<u>Overburden and Bedrock Materials Interval</u>					
Formation ID:		931027007			
Layer:		1			
Color:		2			
General Color:		GREY			
Mat1:		05			
Most Common Material:		CLAY			
Mat2:		01			
Mat2 Desc:		FILL			
Mat3:					
Mat3 Desc:					
Formation Top Depth:		0			
Formation End Depth:		12			
Formation End Depth UOM:		ft			
<u>Method of Construction & Well Use</u>					
Method Construction ID:		961514695			
Method Construction Code:		1			
Method Construction:		Cable Tool			
Other Method Construction:					
<u>Pipe Information</u>					
Pipe ID:		10585235			
Casing No:		1			
Comment:					
Alt Name:					
<u>Construction Record - Casing</u>					
Casing ID:		930064805			

Map Key	Number of Records	Direction/ Distance (m)	Elev/Diff (m)	Site	DB
Layer:		1			
Material:		1			
Open Hole or Material:		STEEL			
Depth From:					
Depth To:		90			
Casing Diameter:		6			
Casing Diameter UOM:		inch			
Casing Depth UOM:		ft			
<u>Construction Record - Casing</u>					
Casing ID:		930064806			
Layer:		2			
Material:		1			
Open Hole or Material:		STEEL			
Depth From:					
Depth To:		94			
Casing Diameter:		5			
Casing Diameter UOM:		inch			
Casing Depth UOM:		ft			
<u>Construction Record - Casing</u>					
Casing ID:		930064807			
Layer:		3			
Material:		4			
Open Hole or Material:		OPEN HOLE			
Depth From:					
Depth To:		116			
Casing Diameter:		5			
Casing Diameter UOM:		inch			
Casing Depth UOM:		ft			
<u>Results of Well Yield Testing</u>					
Pump Test ID:		991514695			
Pump Set At:					
Static Level:		15			
Final Level After Pumping:		60			
Recommended Pump Depth:		90			
Pumping Rate:		3			
Flowing Rate:					
Recommended Pump Rate:		3			
Levels UOM:		ft			
Rate UOM:		GPM			
Water State After Test Code:		2			
Water State After Test:		CLOUDY			
Pumping Test Method:		2			
Pumping Duration HR:		1			
Pumping Duration MIN:		0			
Flowing:		No			
<u>Draw Down & Recovery</u>					
Pump Test Detail ID:		934901988			
Test Type:		Draw Down			
Test Duration:		60			
Test Level:		60			
Test Level UOM:		ft			
<u>Draw Down & Recovery</u>					

Map Key	Number of Records	Direction/ Distance (m)	Elev/Diff (m)	Site	DB
<hr/>					
Pump Test Detail ID:		934644100			
Test Type:		Draw Down			
Test Duration:		45			
Test Level:		60			
Test Level UOM:		ft			
<u>Draw Down & Recovery</u>					
Pump Test Detail ID:		934100514			
Test Type:		Draw Down			
Test Duration:		15			
Test Level:		60			
Test Level UOM:		ft			
<u>Draw Down & Recovery</u>					
Pump Test Detail ID:		934383530			
Test Type:		Draw Down			
Test Duration:		30			
Test Level:		60			
Test Level UOM:		ft			
<u>Water Details</u>					
Water ID:		933470626			
Layer:		1			
Kind Code:		3			
Kind:		SULPHUR			
Water Found Depth:		112			
Water Found Depth UOM:		ft			
<hr/>					
19	1 of 1	ESE/75.5	89.0 / -0.92	lot 36 con 3 ON	WWIS
Well ID:	1514870			Data Entry Status:	
Construction Date:				Data Src:	1
Primary Water Use:	Domestic			Date Received:	8/22/1975
Sec. Water Use:	0			Selected Flag:	Yes
Final Well Status:	Water Supply			Abandonment Rec:	
Water Type:				Contractor:	3644
Casing Material:				Form Version:	1
Audit No:				Owner:	
Tag:				Street Name:	
Construction Method:				County:	OTTAWA
Elevation (m):				Municipality:	NORTH GOWER TOWNSHIP
Elevation Reliability:				Site Info:	
Depth to Bedrock:				Lot:	036
Well Depth:				Concession:	03
Overburden/Bedrock:				Concession Name:	CON
Pump Rate:				Easting NAD83:	
Static Water Level:				Northing NAD83:	
Flowing (Y/N):				Zone:	
Flow Rate:				UTM Reliability:	
Clear/Cloudy:					
PDF URL (Map):	https://d2khazk8e83rdv.cloudfront.net/moe_mapping/downloads/2Water/Wells_pdfs/151\1514870.pdf				
<u>Bore Hole Information</u>					
Bore Hole ID:	10036838			Elevation:	89.495475
DP2BR:				Elevrc:	
Spatial Status:				Zone:	18

Map Key	Number of Records	Direction/ Distance (m)	Elev/Diff (m)	Site	DB
Code OB:	0			East83:	449323.7
Code OB Desc:	Overburden			North83:	4993846
Open Hole:				Org CS:	
Cluster Kind:				UTMRC:	4
Date Completed:	6/9/1975			UTMRC Desc:	margin of error : 30 m - 100 m
Remarks:				Location Method:	p4
Elevrc Desc:					
Location Source Date:					
Improvement Location Source:					
Improvement Location Method:					
Source Revision Comment:					
Supplier Comment:					
<u>Overburden and Bedrock</u>					
<u>Materials Interval</u>					
Formation ID:		931027553			
Layer:		2			
Color:		2			
General Color:		GREY			
Mat1:		11			
Most Common Material:		GRAVEL			
Mat2:					
Mat2 Desc:					
Mat3:					
Mat3 Desc:					
Formation Top Depth:		21			
Formation End Depth:		25			
Formation End Depth UOM:		ft			
<u>Overburden and Bedrock</u>					
<u>Materials Interval</u>					
Formation ID:		931027552			
Layer:		1			
Color:		2			
General Color:		GREY			
Mat1:		05			
Most Common Material:		CLAY			
Mat2:		12			
Mat2 Desc:		STONES			
Mat3:					
Mat3 Desc:					
Formation Top Depth:		0			
Formation End Depth:		21			
Formation End Depth UOM:		ft			
<u>Method of Construction & Well</u>					
<u>Use</u>					
Method Construction ID:		961514870			
Method Construction Code:		5			
Method Construction:		Air Percussion			
Other Method Construction:					
<u>Pipe Information</u>					
Pipe ID:		10585408			
Casing No:		1			
Comment:					
Alt Name:					

Map Key	Number of Records	Direction/ Distance (m)	Elev/Diff (m)	Site	DB
<u>Construction Record - Casing</u>					
Casing ID:		930065122			
Layer:		1			
Material:		1			
Open Hole or Material:		STEEL			
Depth From:					
Depth To:		25			
Casing Diameter:		6			
Casing Diameter UOM:		inch			
Casing Depth UOM:		ft			
<u>Results of Well Yield Testing</u>					
Pump Test ID:		991514870			
Pump Set At:					
Static Level:		6			
Final Level After Pumping:		20			
Recommended Pump Depth:		20			
Pumping Rate:		30			
Flowing Rate:					
Recommended Pump Rate:		5			
Levels UOM:		ft			
Rate UOM:		GPM			
Water State After Test Code:		2			
Water State After Test:		CLOUDY			
Pumping Test Method:		1			
Pumping Duration HR:		1			
Pumping Duration MIN:		0			
Flowing:		No			
<u>Draw Down & Recovery</u>					
Pump Test Detail ID:		934893803			
Test Type:		Draw Down			
Test Duration:		60			
Test Level:		20			
Test Level UOM:		ft			
<u>Draw Down & Recovery</u>					
Pump Test Detail ID:		934100678			
Test Type:		Draw Down			
Test Duration:		15			
Test Level:		20			
Test Level UOM:		ft			
<u>Draw Down & Recovery</u>					
Pump Test Detail ID:		934384111			
Test Type:		Draw Down			
Test Duration:		30			
Test Level:		20			
Test Level UOM:		ft			
<u>Draw Down & Recovery</u>					
Pump Test Detail ID:		934644678			
Test Type:		Draw Down			
Test Duration:		45			
Test Level:		20			
Test Level UOM:		ft			

Map Key	Number of Records	Direction/ Distance (m)	Elev/Diff (m)	Site	DB
<hr/>					
<u>Water Details</u>					
Water ID:		933470845			
Layer:		1			
Kind Code:		1			
Kind:		FRESH			
Water Found Depth:		25			
Water Found Depth UOM:		ft			
<hr/>					
<u>20</u>	1 of 1	E/128.0	89.9 / 0.00	ON	BORE
Borehole ID:	611416			Inclin FLG:	No
OGF ID:	215512738			SP Status:	Initial Entry
Status:				Surv Elev:	No
Type:	Borehole			Piezometer:	No
Use:				Primary Name:	
Completion Date:	AUG-1970			Municipality:	
Static Water Level:				Lot:	
Primary Water Use:				Township:	
Sec. Water Use:				Latitude DD:	45.098412
Total Depth m:	-999			Longitude DD:	-75.639923
Depth Ref:	Ground Surface			UTM Zone:	18
Depth Elev:				Easting:	449651
Drill Method:				Northing:	4994082
Orig Ground Elev m:	89.9			Location Accuracy:	
Elev Reliabil Note:				Accuracy:	Not Applicable
DEM Ground Elev m:	89.6				
Concession:					
Location D:					
Survey D:					
Comments:					
<u>Borehole Geology Stratum</u>					
Geology Stratum ID:	218388292			Mat Consistency:	Firm
Top Depth:	3.4			Material Moisture:	
Bottom Depth:				Material Texture:	
Material Color:				Non Geo Mat Type:	
Material 1:	Bedrock			Geologic Formation:	
Material 2:				Geologic Group:	
Material 3:				Geologic Period:	
Material 4:				Depositional Gen:	
Gsc Material Description:					
Stratum Description:	BEDROCK. SEISMIC VELOCITY = 16600. BEDROCK. SEISMIC VELOCITY = 14500. 8790FIRM. CLAY.				
Geology Stratum ID:	218388291			Mat Consistency:	
Top Depth:	0			Material Moisture:	
Bottom Depth:	3.4			Material Texture:	
Material Color:				Non Geo Mat Type:	
Material 1:	Unknown			Geologic Formation:	
Material 2:				Geologic Group:	
Material 3:				Geologic Period:	
Material 4:				Depositional Gen:	
Gsc Material Description:					
Stratum Description:	UNSPECIFIED. SEISMIC VELOCITY = 1200.				
<u>Source</u>					
Source Type:	Data Survey			Source Appl:	Spatial/Tabular
Source Orig:	Geological Survey of Canada			Source Iden:	1

Map Key	Number of Records	Direction/ Distance (m)	Elev/Diff (m)	Site	DB
Source Date:	1956-1972			Scale or Res:	Varies
Confidence:	L			Horizontal:	NAD27
Observatio:				Verticalda:	Mean Average Sea Level
Source Name:	Urban Geology Automated Information System (UGAIS)				
Source Details:	File: OTTAWA1.txt RecordID: 03924 NTS_Sheet:				
Confiden 1:	Gives some indication of sub-surface condition but material is unknown.				

Source List

Source Identifier:	1	Horizontal Datum:	NAD27
Source Type:	Data Survey	Vertical Datum:	Mean Average Sea Level
Source Date:	1956-1972	Projection Name:	Universal Transverse Mercator
Scale or Resolution:	Varies		
Source Name:	Urban Geology Automated Information System (UGAIS)		
Source Originators:	Geological Survey of Canada		

21	1 of 1	E/156.5	88.9 / -1.00	lot 36 con 3 ON	WWIS
Well ID:	1514876	Data Entry Status:			
Construction Date:		Data Src:	1		
Primary Water Use:	Domestic	Date Received:	8/22/1975		
Sec. Water Use:	0	Selected Flag:	Yes		
Final Well Status:	Water Supply	Abandonment Rec:			
Water Type:		Contractor:	3644		
Casing Material:		Form Version:	1		
Audit No:		Owner:			
Tag:		Street Name:			
Construction Method:		County:	OTTAWA		
Elevation (m):		Municipality:	NORTH GOWER TOWNSHIP		
Elevation Reliability:		Site Info:			
Depth to Bedrock:		Lot:	036		
Well Depth:		Concession:	03		
Overburden/Bedrock:		Concession Name:	CON		
Pump Rate:		Easting NAD83:			
Static Water Level:		Northing NAD83:			
Flowing (Y/N):		Zone:			
Flow Rate:		UTM Reliability:			
Clear/Cloudy:					

PDF URL (Map): https://d2khazk8e83rdv.cloudfront.net/moe_mapping/downloads/2Water/Wells_pdfs/151\1514876.pdf

Bore Hole Information

Bore Hole ID:	10036844	Elevation:	89.662025
DP2BR:	21	Elevrc:	
Spatial Status:		Zone:	18
Code OB:	r	East83:	449557.7
Code OB Desc:	Bedrock	North83:	4993939
Open Hole:		Org CS:	
Cluster Kind:		UTMRC:	4
Date Completed:	6/9/1975	UTMRC Desc:	margin of error : 30 m - 100 m
Remarks:		Location Method:	p4
Elevrc Desc:			
Location Source Date:			
Improvement Location Source:			
Improvement Location Method:			
Source Revision Comment:			
Supplier Comment:			

Overburden and Bedrock Materials Interval

Map Key	Number of Records	Direction/ Distance (m)	Elev/Diff (m)	Site	DB
<hr/>					
Formation ID:		931027567			
Layer:		3			
Color:		2			
General Color:		GREY			
Mat1:		15			
Most Common Material:		LIMESTONE			
Mat2:					
Mat2 Desc:					
Mat3:					
Mat3 Desc:					
Formation Top Depth:		21			
Formation End Depth:		135			
Formation End Depth UOM:		ft			
 <u>Overburden and Bedrock Materials Interval</u>					
Formation ID:		931027566			
Layer:		2			
Color:		2			
General Color:		GREY			
Mat1:		05			
Most Common Material:		CLAY			
Mat2:		12			
Mat2 Desc:		STONES			
Mat3:					
Mat3 Desc:					
Formation Top Depth:		6			
Formation End Depth:		21			
Formation End Depth UOM:		ft			
 <u>Overburden and Bedrock Materials Interval</u>					
Formation ID:		931027565			
Layer:		1			
Color:		7			
General Color:		RED			
Mat1:		28			
Most Common Material:		SAND			
Mat2:					
Mat2 Desc:					
Mat3:					
Mat3 Desc:					
Formation Top Depth:		0			
Formation End Depth:		6			
Formation End Depth UOM:		ft			
 <u>Method of Construction & Well Use</u>					
Method Construction ID:		961514876			
Method Construction Code:		5			
Method Construction:		Air Percussion			
Other Method Construction:					
 <u>Pipe Information</u>					
Pipe ID:		10585414			
Casing No:		1			
Comment:					

Map Key	Number of Records	Direction/ Distance (m)	Elev/Diff (m)	Site	DB
Alt Name:					
<u>Construction Record - Casing</u>					
Casing ID:		930065128			
Layer:		1			
Material:		1			
Open Hole or Material:		STEEL			
Depth From:					
Depth To:		23			
Casing Diameter:		6			
Casing Diameter UOM:		inch			
Casing Depth UOM:		ft			
<u>Construction Record - Casing</u>					
Casing ID:		930065129			
Layer:		2			
Material:		4			
Open Hole or Material:		OPEN HOLE			
Depth From:					
Depth To:		135			
Casing Diameter:		6			
Casing Diameter UOM:		inch			
Casing Depth UOM:		ft			
<u>Results of Well Yield Testing</u>					
Pump Test ID:		991514876			
Pump Set At:					
Static Level:		5			
Final Level After Pumping:		100			
Recommended Pump Depth:		100			
Pumping Rate:		2			
Flowing Rate:					
Recommended Pump Rate:		2			
Levels UOM:		ft			
Rate UOM:		GPM			
Water State After Test Code:		2			
Water State After Test:		CLOUDY			
Pumping Test Method:		1			
Pumping Duration HR:		1			
Pumping Duration MIN:		0			
Flowing:		No			
<u>Draw Down & Recovery</u>					
Pump Test Detail ID:		934645102			
Test Type:		Draw Down			
Test Duration:		45			
Test Level:		100			
Test Level UOM:		ft			
<u>Draw Down & Recovery</u>					
Pump Test Detail ID:		934100684			
Test Type:		Draw Down			
Test Duration:		15			
Test Level:		100			
Test Level UOM:		ft			

Map Key	Number of Records	Direction/ Distance (m)	Elev/Diff (m)	Site	DB
<u>Draw Down & Recovery</u>					
Pump Test Detail ID:		934384117			
Test Type:		Draw Down			
Test Duration:		30			
Test Level:		100			
Test Level UOM:		ft			
<u>Draw Down & Recovery</u>					
Pump Test Detail ID:		934893809			
Test Type:		Draw Down			
Test Duration:		60			
Test Level:		100			
Test Level UOM:		ft			
<u>Water Details</u>					
Water ID:		933470851			
Layer:		1			
Kind Code:		1			
Kind:		FRESH			
Water Found Depth:		130			
Water Found Depth UOM:		ft			
<u>22</u>	1 of 2	E/171.7	89.9 / 0.00	RIDEAU VALLEY CONSERVATION AUTHORITY 2022 Dilworth Road Kars ON K0G 1G0	PES
Detail Licence No:				Operator Box:	
Licence No:	L-240-7043270961			Operator Class:	
Status:	Active			Operator No:	
Approval Date:	2019-02-06			Operator Type:	
Report Source:	PEST-Operator			Oper Area Code:	
Licence Type:	Operator			Oper Phone No:	
Licence Type Code:				Operator Ext:	
Licence Class:				Operator Lot:	
Licence Control:				Oper Concession:	
Latitude:	45.09805556			Operator Region:	
Longitude:	-75.63777778			Operator District:	
Lot:				Operator County:	
Concession:				Op Municipality:	
Region:				Post Office Box:	
District:				MOE District:	Ottawa
County:				SWP Area Name:	Rideau Valley
Trade Name:					
PDF Link:	http://www.accessenvironment.ene.gov.on.ca/AEWeb/ae/ViewDocument.action?documentRefID=2123868				
<u>22</u>	2 of 2	E/171.7	89.9 / 0.00	RIDEAU VALLEY CONSERVATION AUTHORITY 2022 Dilworth Road Kars ON K0G 1G0	PES
Detail Licence No:				Operator Box:	
Licence No:	L-240-7043270961			Operator Class:	
Status:	Active			Operator No:	
Approval Date:	2019-12-16			Operator Type:	
Report Source:	PEST-Operator			Oper Area Code:	
Licence Type:	Operator			Oper Phone No:	
Licence Type Code:				Operator Ext:	
Licence Class:				Operator Lot:	
Licence Control:				Oper Concession:	
Latitude:	45.09805556			Operator Region:	

Map Key	Number of Records	Direction/ Distance (m)	Elev/Diff (m)	Site	DB
Longitude:	-75.63777778			Operator District:	
Lot:				Operator County:	
Concession:				Op Municipality:	
Region:				Post Office Box:	
District:				MOE District:	Ottawa
County:				SWP Area Name:	Rideau Valley
Trade Name:					
PDF Link:	http://www.accessenvironment.ene.gov.on.ca/AEWeb/ae/ViewDocument.action?documentRefID=2200763				

23	1 of 1	ESE/204.9	86.8 / -3.12	lot 36 con 3 ON	WWIS
Well ID:	7048482			Data Entry Status:	
Construction Date:				Data Src:	
Primary Water Use:	Domestic			Date Received:	8/23/2007
Sec. Water Use:				Selected Flag:	Yes
Final Well Status:	Water Supply			Abandonment Rec:	
Water Type:				Contractor:	4877
Casing Material:				Form Version:	3
Audit No:	Z72515			Owner:	
Tag:	A049954			Street Name:	
Construction Method:				County:	OTTAWA
Elevation (m):				Municipality:	NORTH GOWER TOWNSHIP
Elevation Reliability:				Site Info:	
Depth to Bedrock:				Lot:	036
Well Depth:				Concession:	03
Overburden/Bedrock:				Concession Name:	CON
Pump Rate:				Easting NAD83:	
Static Water Level:				Northing NAD83:	
Flowing (Y/N):				Zone:	
Flow Rate:				UTM Reliability:	
Clear/Cloudy:					
PDF URL (Map):	https://d2khazk8e83rdv.cloudfront.net/moe_mapping/downloads/2Water/Wells_pdfs/704\7048482.pdf				

Bore Hole Information

Bore Hole ID:	23048482	Elevation:	87.862731
DP2BR:		Elevrc:	
Spatial Status:		Zone:	18
Code OB:		East83:	449463
Code OB Desc:		North83:	4993792
Open Hole:		Org CS:	UTM83
Cluster Kind:		UTMRC:	3
Date Completed:	6/20/2007	UTMRC Desc:	margin of error : 10 - 30 m
Remarks:		Location Method:	wwr
Elevrc Desc:			
Location Source Date:			
Improvement Location Source:			
Improvement Location Method:			
Source Revision Comment:			
Supplier Comment:			

Overburden and Bedrock Materials Interval

Formation ID:	30248482
Layer:	2
Color:	2
General Color:	GREY
Mat1:	05
Most Common Material:	CLAY

Map Key	Number of Records	Direction/ Distance (m)	Elev/Diff (m)	Site	DB
Mat2:		12			
Mat2 Desc:		STONES			
Mat3:		79			
Mat3 Desc:		PACKED			
Formation Top Depth:		2.74			
Formation End Depth:		8.23			
Formation End Depth UOM:		m			
<u>Overburden and Bedrock</u>					
<u>Materials Interval</u>					
Formation ID:		30348482			
Layer:		3			
Color:		2			
General Color:		GREY			
Mat1:		15			
Most Common Material:		LIMESTONE			
Mat2:		16			
Mat2 Desc:		DOLOMITE			
Mat3:		73			
Mat3 Desc:		HARD			
Formation Top Depth:		8.23			
Formation End Depth:		55.17			
Formation End Depth UOM:		m			
<u>Overburden and Bedrock</u>					
<u>Materials Interval</u>					
Formation ID:		30148482			
Layer:		1			
Color:		6			
General Color:		BROWN			
Mat1:		28			
Most Common Material:		SAND			
Mat2:		12			
Mat2 Desc:		STONES			
Mat3:		79			
Mat3 Desc:		PACKED			
Formation Top Depth:		0			
Formation End Depth:		2.74			
Formation End Depth UOM:		m			
<u>Annular Space/Abandonment</u>					
<u>Sealing Record</u>					
Plug ID:		44003968			
Layer:		1			
Plug From:		9.45			
Plug To:		6.1			
Plug Depth UOM:		m			
<u>Method of Construction & Well</u>					
<u>Use</u>					
Method Construction ID:		25948482			
Method Construction Code:		4			
Method Construction:		Rotary (Air)			
Other Method Construction:					
<u>Pipe Information</u>					
Pipe ID:		29048482			

Map Key	Number of Records	Direction/ Distance (m)	Elev/Diff (m)	Site	DB
Casing No:		0			
Comment:					
Alt Name:					
<u>Construction Record - Casing</u>					
Casing ID:		42248482			
Layer:		2			
Material:		4			
Open Hole or Material:		OPEN HOLE			
Depth From:		9.45			
Depth To:		55.17			
Casing Diameter:					
Casing Diameter UOM:		cm			
Casing Depth UOM:		m			
<u>Construction Record - Casing</u>					
Casing ID:		42148482			
Layer:		1			
Material:		1			
Open Hole or Material:		STEEL			
Depth From:		0			
Depth To:		9.45			
Casing Diameter:		15.88			
Casing Diameter UOM:		cm			
Casing Depth UOM:		m			
<u>Results of Well Yield Testing</u>					
Pump Test ID:		27048482			
Pump Set At:		51.82			
Static Level:		1.86			
Final Level After Pumping:		31.57			
Recommended Pump Depth:		51.82			
Pumping Rate:		22.75			
Flowing Rate:					
Recommended Pump Rate:		22.75			
Levels UOM:		m			
Rate UOM:		LPM			
Water State After Test Code:		1			
Water State After Test:		CLEAR			
Pumping Test Method:		1			
Pumping Duration HR:		1			
Pumping Duration MIN:		0			
Flowing:		No			
<u>Draw Down & Recovery</u>					
Pump Test Detail ID:		45031687			
Test Type:		Recovery			
Test Duration:		1			
Test Level:		30.52			
Test Level UOM:		m			
<u>Draw Down & Recovery</u>					
Pump Test Detail ID:		45031697			
Test Type:		Draw Down			
Test Duration:		40			
Test Level:		26.08			
Test Level UOM:		m			

Map Key	Number of Records	Direction/ Distance (m)	Elev/Diff (m)	Site	DB
<u>Draw Down & Recovery</u>					
Pump Test Detail ID:		45031700			
Test Type:		Recovery			
Test Duration:		40			
Test Level:		16.66			
Test Level UOM:		m			
<u>Draw Down & Recovery</u>					
Pump Test Detail ID:		45031699			
Test Type:		Draw Down			
Test Duration:		2			
Test Level:		4.44			
Test Level UOM:		m			
<u>Draw Down & Recovery</u>					
Pump Test Detail ID:		45031709			
Test Type:		Draw Down			
Test Duration:		25			
Test Level:		21.19			
Test Level UOM:		m			
<u>Draw Down & Recovery</u>					
Pump Test Detail ID:		45031706			
Test Type:		Recovery			
Test Duration:		3			
Test Level:		29.78			
Test Level UOM:		m			
<u>Draw Down & Recovery</u>					
Pump Test Detail ID:		45031689			
Test Type:		Draw Down			
Test Duration:		4			
Test Level:		6.23			
Test Level UOM:		m			
<u>Draw Down & Recovery</u>					
Pump Test Detail ID:		45031690			
Test Type:		Recovery			
Test Duration:		30			
Test Level:		19.71			
Test Level UOM:		m			
<u>Draw Down & Recovery</u>					
Pump Test Detail ID:		45031685			
Test Type:		Recovery			
Test Duration:		60			
Test Level:		11.87			
Test Level UOM:		m			
<u>Draw Down & Recovery</u>					

Map Key	Number of Records	Direction/ Distance (m)	Elev/Diff (m)	Site	DB
Pump Test Detail ID:		45031696			
Test Type:		Draw Down			
Test Duration:		15			
Test Level:		15.4			
Test Level UOM:		m			
<u>Draw Down & Recovery</u>					
Pump Test Detail ID:		45031692			
Test Type:		Recovery			
Test Duration:		5			
Test Level:		29.21			
Test Level UOM:		m			
<u>Draw Down & Recovery</u>					
Pump Test Detail ID:		45031704			
Test Type:		Recovery			
Test Duration:		25			
Test Level:		21.42			
Test Level UOM:		m			
<u>Draw Down & Recovery</u>					
Pump Test Detail ID:		45031701			
Test Type:		Draw Down			
Test Duration:		30			
Test Level:		22.88			
Test Level UOM:		m			
<u>Draw Down & Recovery</u>					
Pump Test Detail ID:		45031686			
Test Type:		Draw Down			
Test Duration:		60			
Test Level:		31.57			
Test Level UOM:		m			
<u>Draw Down & Recovery</u>					
Pump Test Detail ID:		45031695			
Test Type:		Draw Down			
Test Duration:		1			
Test Level:		3.51			
Test Level UOM:		m			
<u>Draw Down & Recovery</u>					
Pump Test Detail ID:		45031703			
Test Type:		Recovery			
Test Duration:		50			
Test Level:		13.57			
Test Level UOM:		m			
<u>Draw Down & Recovery</u>					
Pump Test Detail ID:		45031684			
Test Type:		Recovery			
Test Duration:		4			
Test Level:		29.48			

Map Key	Number of Records	Direction/ Distance (m)	Elev/Diff (m)	Site	DB
Test Level UOM:		m			
<u>Draw Down & Recovery</u>					
Pump Test Detail ID:		45031691			
Test Type:		Draw Down			
Test Duration:		5			
Test Level:		7.12			
Test Level UOM:		m			
<u>Draw Down & Recovery</u>					
Pump Test Detail ID:		45031688			
Test Type:		Draw Down			
Test Duration:		10			
Test Level:		11.38			
Test Level UOM:		m			
<u>Draw Down & Recovery</u>					
Pump Test Detail ID:		45031693			
Test Type:		Recovery			
Test Duration:		10			
Test Level:		26.42			
Test Level UOM:		m			
<u>Draw Down & Recovery</u>					
Pump Test Detail ID:		45031705			
Test Type:		Draw Down			
Test Duration:		20			
Test Level:		19.86			
Test Level UOM:		m			
<u>Draw Down & Recovery</u>					
Pump Test Detail ID:		45031694			
Test Type:		Recovery			
Test Duration:		15			
Test Level:		25.35			
Test Level UOM:		m			
<u>Draw Down & Recovery</u>					
Pump Test Detail ID:		45031698			
Test Type:		Recovery			
Test Duration:		20			
Test Level:		23.35			
Test Level UOM:		m			
<u>Draw Down & Recovery</u>					
Pump Test Detail ID:		45031708			
Test Type:		Recovery			
Test Duration:		2			
Test Level:		30.21			
Test Level UOM:		m			
<u>Draw Down & Recovery</u>					

<i>Map Key</i>	<i>Number of Records</i>	<i>Direction/ Distance (m)</i>	<i>Elev/Diff (m)</i>	<i>Site</i>	<i>DB</i>
<i>Pump Test Detail ID:</i> 45031707					
<i>Test Type:</i> Draw Down					
<i>Test Duration:</i> 3					
<i>Test Level:</i> 5.54					
<i>Test Level UOM:</i> m					
<u>Draw Down & Recovery</u>					
<i>Pump Test Detail ID:</i> 45031702					
<i>Test Type:</i> Draw Down					
<i>Test Duration:</i> 50					
<i>Test Level:</i> 29.18					
<i>Test Level UOM:</i> m					
<u>Water Details</u>					
<i>Water ID:</i> 41248482					
<i>Layer:</i> 2					
<i>Kind Code:</i>					
<i>Kind:</i>					
<i>Water Found Depth:</i> 49.68					
<i>Water Found Depth UOM:</i> m					
<u>Water Details</u>					
<i>Water ID:</i> 41148482					
<i>Layer:</i> 1					
<i>Kind Code:</i>					
<i>Kind:</i>					
<i>Water Found Depth:</i> 45					
<i>Water Found Depth UOM:</i> m					
<u>Hole Diameter</u>					
<i>Hole ID:</i> 46002817					
<i>Diameter:</i> 15.55					
<i>Depth From:</i> 9.45					
<i>Depth To:</i> 55.17					
<i>Hole Depth UOM:</i> m					
<i>Hole Diameter UOM:</i> cm					
<u>Hole Diameter</u>					
<i>Hole ID:</i> 46002816					
<i>Diameter:</i> 25.08					
<i>Depth From:</i> 0					
<i>Depth To:</i> 9.45					
<i>Hole Depth UOM:</i> m					
<i>Hole Diameter UOM:</i> cm					
<u>24</u>	1 of 3	SSW/211.7	87.9 / -2.00	lot 36 con 3 ON	WWIS
<i>Well ID:</i> 1531276					
<i>Construction Date:</i>					
<i>Primary Water Use:</i> Domestic					
<i>Sec. Water Use:</i>					
<i>Final Well Status:</i> Water Supply					
<i>Water Type:</i>					
<i>Casing Material:</i>					
<i>Data Entry Status:</i>					
<i>Data Src:</i> 1					
<i>Date Received:</i> 8/18/2000					
<i>Selected Flag:</i> Yes					
<i>Abandonment Rec:</i>					
<i>Contractor:</i> 1119					
<i>Form Version:</i> 1					

Map Key	Number of Records	Direction/ Distance (m)	Elev/Diff (m)	Site	DB
<hr/>					
Audit No:	217043			Owner:	
Tag:				Street Name:	
Construction Method:				County:	OTTAWA
Elevation (m):				Municipality:	NORTH GOWER TOWNSHIP
Elevation Reliability:				Site Info:	
Depth to Bedrock:				Lot:	036
Well Depth:				Concession:	03
Overburden/Bedrock:				Concession Name:	CON
Pump Rate:				Easting NAD83:	
Static Water Level:				Northing NAD83:	
Flowing (Y/N):				Zone:	
Flow Rate:				UTM Reliability:	
Clear/Cloudy:					
PDF URL (Map):	https://d2khazk8e83rdv.cloudfront.net/moe_mapping/downloads/2Water/Wells_pdfs/153\1531276.pdf				

Bore Hole Information

Bore Hole ID:	10052810	Elevation:	88.564727
DP2BR:	24	Elevrc:	
Spatial Status:		Zone:	18
Code OB:	r	East83:	448853.3
Code OB Desc:	Bedrock	North83:	4993400
Open Hole:		Org CS:	
Cluster Kind:		UTMRC:	9
Date Completed:	7/17/2000	UTMRC Desc:	unknown UTM
Remarks:		Location Method:	lot
Elevrc Desc:			
Location Source Date:			
Improvement Location Source:			
Improvement Location Method:			
Source Revision Comment:			
Supplier Comment:			

Overburden and Bedrock Materials Interval

Formation ID:	931078054
Layer:	2
Color:	2
General Color:	GREY
Mat1:	15
Most Common Material:	LIMESTONE
Mat2:	
Mat2 Desc:	
Mat3:	
Mat3 Desc:	
Formation Top Depth:	24
Formation End Depth:	81
Formation End Depth UOM:	ft

Overburden and Bedrock Materials Interval

Formation ID:	931078053
Layer:	1
Color:	
General Color:	
Mat1:	28
Most Common Material:	SAND
Mat2:	13
Mat2 Desc:	BOULDERS
Mat3:	

Map Key	Number of Records	Direction/ Distance (m)	Elev/Diff (m)	Site	DB
Mat3 Desc:					
Formation Top Depth:	0				
Formation End Depth:	24				
Formation End Depth UOM:	ft				
<u>Annular Space/Abandonment Sealing Record</u>					
Plug ID:	933116448				
Layer:	1				
Plug From:	2				
Plug To:	30				
Plug Depth UOM:	ft				
<u>Method of Construction & Well Use</u>					
Method Construction ID:	961531276				
Method Construction Code:	5				
Method Construction:	Air Percussion				
Other Method Construction:					
<u>Pipe Information</u>					
Pipe ID:	10601380				
Casing No:	1				
Comment:					
Alt Name:					
<u>Construction Record - Casing</u>					
Casing ID:	930092350				
Layer:	1				
Material:	4				
Open Hole or Material:	OPEN HOLE				
Depth From:					
Depth To:					
Casing Diameter:	8				
Casing Diameter UOM:	inch				
Casing Depth UOM:	ft				
<u>Construction Record - Casing</u>					
Casing ID:	930092352				
Layer:	3				
Material:	4				
Open Hole or Material:	OPEN HOLE				
Depth From:					
Depth To:					
Casing Diameter:	6				
Casing Diameter UOM:	inch				
Casing Depth UOM:	ft				
<u>Construction Record - Casing</u>					
Casing ID:	930092351				
Layer:	2				
Material:	1				
Open Hole or Material:	STEEL				
Depth From:					
Depth To:					

Map Key	Number of Records	Direction/ Distance (m)	Elev/Diff (m)	Site	DB
Casing Diameter:		6			
Casing Diameter UOM:		inch			
Casing Depth UOM:		ft			
<u>Results of Well Yield Testing</u>					
Pump Test ID:		991531276			
Pump Set At:					
Static Level:		5			
Final Level After Pumping:		60			
Recommended Pump Depth:		60			
Pumping Rate:		16			
Flowing Rate:					
Recommended Pump Rate:		16			
Levels UOM:		ft			
Rate UOM:		GPM			
Water State After Test Code:		2			
Water State After Test:		CLOUDY			
Pumping Test Method:		1			
Pumping Duration HR:		1			
Pumping Duration MIN:					
Flowing:		No			
<u>Draw Down & Recovery</u>					
Pump Test Detail ID:		934657027			
Test Type:		Recovery			
Test Duration:		45			
Test Level:		5			
Test Level UOM:		ft			
<u>Draw Down & Recovery</u>					
Pump Test Detail ID:		934395953			
Test Type:		Recovery			
Test Duration:		30			
Test Level:		5			
Test Level UOM:		ft			
<u>Draw Down & Recovery</u>					
Pump Test Detail ID:		934913919			
Test Type:		Recovery			
Test Duration:		60			
Test Level:		5			
Test Level UOM:		ft			
<u>Draw Down & Recovery</u>					
Pump Test Detail ID:		934113449			
Test Type:		Recovery			
Test Duration:		15			
Test Level:		5			
Test Level UOM:		ft			
<u>Water Details</u>					
Water ID:		933491668			
Layer:		1			
Kind Code:		1			
Kind:		FRESH			

Map Key	Number of Records	Direction/ Distance (m)	Elev/Diff (m)	Site	DB
Water Found Depth:		61			
Water Found Depth UOM:		ft			
<u>Water Details</u>					
Water ID:		933491669			
Layer:		2			
Kind Code:		1			
Kind:		FRESH			
Water Found Depth:		73			
Water Found Depth UOM:		ft			
24	2 of 3	SSW/211.7	87.9 / -2.00	lot 36 con 3 ON	WWIS
Well ID:		1533875		Data Entry Status:	
Construction Date:				Data Src:	1
Primary Water Use:		Domestic		Date Received:	7/16/2003
Sec. Water Use:				Selected Flag:	Yes
Final Well Status:		Water Supply		Abandonment Rec:	
Water Type:				Contractor:	1119
Casing Material:				Form Version:	1
Audit No:		248377		Owner:	
Tag:				Street Name:	
Construction Method:				County:	OTTAWA
Elevation (m):				Municipality:	NORTH GOWER TOWNSHIP
Elevation Reliability:				Site Info:	
Depth to Bedrock:				Lot:	036
Well Depth:				Concession:	03
Overburden/Bedrock:				Concession Name:	CON
Pump Rate:				Easting NAD83:	
Static Water Level:				Northing NAD83:	
Flowing (Y/N):				Zone:	
Flow Rate:				UTM Reliability:	
Clear/Cloudy:					
PDF URL (Map):		https://d2khazk8e83rdv.cloudfront.net/moe_mapping/downloads/2Water/Wells_pdfs/153\1533875.pdf			
<u>Bore Hole Information</u>					
Bore Hole ID:		10542990		Elevation:	88.564727
DP2BR:		31		Elevrc:	
Spatial Status:				Zone:	18
Code OB:		r		East83:	448853.3
Code OB Desc:		Bedrock		North83:	4993400
Open Hole:				Org CS:	
Cluster Kind:				UTMRC:	9
Date Completed:		6/17/2003		UTMRC Desc:	unknown UTM
Remarks:				Location Method:	lot
Elevrc Desc:					
Location Source Date:					
Improvement Location Source:					
Improvement Location Method:					
Source Revision Comment:					
Supplier Comment:					
<u>Overburden and Bedrock Materials Interval</u>					
Formation ID:		932924476			
Layer:		2			
Color:		2			

Map Key	Number of Records	Direction/ Distance (m)	Elev/Diff (m)	Site	DB
<hr/>					
General Color:		GREY			
Mat1:		15			
Most Common Material:		LIMESTONE			
Mat2:					
Mat2 Desc:					
Mat3:					
Mat3 Desc:					
Formation Top Depth:		31			
Formation End Depth:		220			
Formation End Depth UOM:		ft			
 <u>Overburden and Bedrock Materials Interval</u>					
Formation ID:		932924475			
Layer:		1			
Color:					
General Color:					
Mat1:		28			
Most Common Material:		SAND			
Mat2:		13			
Mat2 Desc:		BOULDERS			
Mat3:					
Mat3 Desc:					
Formation Top Depth:		0			
Formation End Depth:		31			
Formation End Depth UOM:		ft			
 <u>Annular Space/Abandonment Sealing Record</u>					
Plug ID:		933240774			
Layer:		1			
Plug From:		0			
Plug To:		35			
Plug Depth UOM:		ft			
 <u>Method of Construction & Well Use</u>					
Method Construction ID:		961533875			
Method Construction Code:		5			
Method Construction:		Air Percussion			
Other Method Construction:					
 <u>Pipe Information</u>					
Pipe ID:		11091560			
Casing No:		1			
Comment:					
Alt Name:					
 <u>Construction Record - Casing</u>					
Casing ID:		930097781			
Layer:		1			
Material:		4			
Open Hole or Material:		OPEN HOLE			
Depth From:					
Depth To:					
Casing Diameter:		8			
Casing Diameter UOM:		inch			

Map Key	Number of Records	Direction/ Distance (m)	Elev/Diff (m)	Site	DB
Casing Depth UOM:		ft			
<u>Construction Record - Casing</u>					
Casing ID:		930097783			
Layer:		3			
Material:		4			
Open Hole or Material:		OPEN HOLE			
Depth From:					
Depth To:					
Casing Diameter:		6			
Casing Diameter UOM:		inch			
Casing Depth UOM:		ft			
<u>Construction Record - Casing</u>					
Casing ID:		930097782			
Layer:		2			
Material:		1			
Open Hole or Material:		STEEL			
Depth From:					
Depth To:					
Casing Diameter:		6			
Casing Diameter UOM:		inch			
Casing Depth UOM:		ft			
<u>Results of Well Yield Testing</u>					
Pump Test ID:		991533875			
Pump Set At:					
Static Level:		36			
Final Level After Pumping:		180			
Recommended Pump Depth:		180			
Pumping Rate:		6			
Flowing Rate:					
Recommended Pump Rate:		6			
Levels UOM:		ft			
Rate UOM:		GPM			
Water State After Test Code:		2			
Water State After Test:		CLOUDY			
Pumping Test Method:		1			
Pumping Duration HR:		1			
Pumping Duration MIN:		0			
Flowing:		No			
<u>Draw Down & Recovery</u>					
Pump Test Detail ID:		934914032			
Test Type:		Recovery			
Test Duration:		60			
Test Level:		36			
Test Level UOM:		ft			
<u>Draw Down & Recovery</u>					
Pump Test Detail ID:		934396208			
Test Type:		Recovery			
Test Duration:		30			
Test Level:		36			
Test Level UOM:		ft			

Map Key	Number of Records	Direction/ Distance (m)	Elev/Diff (m)	Site	DB
<u>Draw Down & Recovery</u>					
Pump Test Detail ID:	934656585				
Test Type:	Recovery				
Test Duration:	45				
Test Level:	36				
Test Level UOM:	ft				
<u>Draw Down & Recovery</u>					
Pump Test Detail ID:	934113011				
Test Type:	Recovery				
Test Duration:	15				
Test Level:	107				
Test Level UOM:	ft				
<u>Water Details</u>					
Water ID:	934036688				
Layer:	1				
Kind Code:	5				
Kind:	Not stated				
Water Found Depth:	212				
Water Found Depth UOM:	ft				
24	3 of 3	SSW/211.7	87.9 / -2.00	lot 36 con 3 ON	WWIS
Well ID:	1534056			Data Entry Status:	
Construction Date:				Data Src:	1
Primary Water Use:	Domestic			Date Received:	9/23/2003
Sec. Water Use:				Selected Flag:	Yes
Final Well Status:	Water Supply			Abandonment Rec:	
Water Type:				Contractor:	1119
Casing Material:				Form Version:	1
Audit No:	265557			Owner:	
Tag:				Street Name:	
Construction Method:				County:	OTTAWA
Elevation (m):				Municipality:	NORTH GOWER TOWNSHIP
Elevation Reliability:				Site Info:	
Depth to Bedrock:				Lot:	036
Well Depth:				Concession:	03
Overburden/Bedrock:				Concession Name:	CON
Pump Rate:				Easting NAD83:	
Static Water Level:				Northing NAD83:	
Flowing (Y/N):				Zone:	
Flow Rate:				UTM Reliability:	
Clear/Cloudy:					
PDF URL (Map):		https://d2khazk8e83rdv.cloudfront.net/moe_mapping/downloads/2Water/Wells_pdfs/153\1534056.pdf			
<u>Bore Hole Information</u>					
Bore Hole ID:	10543171			Elevation:	88.564727
DP2BR:	11			Elevrc:	
Spatial Status:				Zone:	18
Code OB:	r			East83:	448853.3
Code OB Desc:	Bedrock			North83:	4993400
Open Hole:				Org CS:	
Cluster Kind:				UTMRC:	9
Date Completed:	8/26/2003			UTMRC Desc:	unknown UTM
Remarks:				Location Method:	lot

Map Key	Number of Records	Direction/ Distance (m)	Elev/Diff (m)	Site	DB
Elevrc Desc: Location Source Date: Improvement Location Source: Improvement Location Method: Source Revision Comment: Supplier Comment:					
<u>Overburden and Bedrock Materials Interval</u>					
Formation ID:		932924945			
Layer:		1			
Color:					
General Color:					
Mat1:		28			
Most Common Material:		SAND			
Mat2:					
Mat2 Desc:					
Mat3:					
Mat3 Desc:					
Formation Top Depth:		0			
Formation End Depth:		11			
Formation End Depth UOM:		ft			
<u>Overburden and Bedrock Materials Interval</u>					
Formation ID:		932924946			
Layer:		2			
Color:		2			
General Color:		GREY			
Mat1:		15			
Most Common Material:		LIMESTONE			
Mat2:					
Mat2 Desc:					
Mat3:					
Mat3 Desc:					
Formation Top Depth:		11			
Formation End Depth:		87			
Formation End Depth UOM:		ft			
<u>Annular Space/Abandonment Sealing Record</u>					
Plug ID:		933240944			
Layer:		1			
Plug From:		0			
Plug To:		20			
Plug Depth UOM:		ft			
<u>Method of Construction & Well Use</u>					
Method Construction ID:		961534056			
Method Construction Code:		5			
Method Construction:		Air Percussion			
Other Method Construction:					
<u>Pipe Information</u>					
Pipe ID:		11091741			
Casing No:		1			

Map Key	Number of Records	Direction/ Distance (m)	Elev/Diff (m)	Site	DB
Comment:					
Alt Name:					
<u>Construction Record - Casing</u>					
Casing ID:		930098172			
Layer:		2			
Material:		4			
Open Hole or Material:		OPEN HOLE			
Depth From:					
Depth To:					
Casing Diameter:		6			
Casing Diameter UOM:		inch			
Casing Depth UOM:		ft			
<u>Construction Record - Casing</u>					
Casing ID:		930098171			
Layer:		1			
Material:		1			
Open Hole or Material:		STEEL			
Depth From:					
Depth To:					
Casing Diameter:		6			
Casing Diameter UOM:		inch			
Casing Depth UOM:		ft			
<u>Results of Well Yield Testing</u>					
Pump Test ID:		991534056			
Pump Set At:					
Static Level:		7			
Final Level After Pumping:		60			
Recommended Pump Depth:		60			
Pumping Rate:		25			
Flowing Rate:					
Recommended Pump Rate:		25			
Levels UOM:		ft			
Rate UOM:		GPM			
Water State After Test Code:		2			
Water State After Test:		CLOUDY			
Pumping Test Method:		1			
Pumping Duration HR:		1			
Pumping Duration MIN:		0			
Flowing:		No			
<u>Draw Down & Recovery</u>					
Pump Test Detail ID:		934113588			
Test Type:		Recovery			
Test Duration:		15			
Test Level:		7			
Test Level UOM:		ft			
<u>Draw Down & Recovery</u>					
Pump Test Detail ID:		934657162			
Test Type:		Recovery			
Test Duration:		45			
Test Level:		7			
Test Level UOM:		ft			

Map Key	Number of Records	Direction/ Distance (m)	Elev/Diff (m)	Site	DB
<u>Draw Down & Recovery</u>					
Pump Test Detail ID:		934397202			
Test Type:		Recovery			
Test Duration:		30			
Test Level:		7			
Test Level UOM:		ft			
<u>Draw Down & Recovery</u>					
Pump Test Detail ID:		934914609			
Test Type:		Recovery			
Test Duration:		60			
Test Level:		7			
Test Level UOM:		ft			
<u>Water Details</u>					
Water ID:		934036952			
Layer:		2			
Kind Code:		5			
Kind:		Not stated			
Water Found Depth:		70			
Water Found Depth UOM:		ft			
<u>Water Details</u>					
Water ID:		934036951			
Layer:		1			
Kind Code:		5			
Kind:		Not stated			
Water Found Depth:		50			
Water Found Depth UOM:		ft			
25	1 of 3	SSW/214.2	87.9 / -2.00	lot 36 con 3 ON	WWIS
Well ID:	1526527			Data Entry Status:	
Construction Date:				Data Src:	1
Primary Water Use:	Domestic			Date Received:	9/25/1992
Sec. Water Use:				Selected Flag:	Yes
Final Well Status:	Water Supply			Abandonment Rec:	
Water Type:				Contractor:	3749
Casing Material:				Form Version:	1
Audit No:	123365			Owner:	
Tag:				Street Name:	
Construction Method:				County:	OTTAWA
Elevation (m):				Municipality:	NORTH GOWER TOWNSHIP
Elevation Reliability:				Site Info:	
Depth to Bedrock:				Lot:	036
Well Depth:				Concession:	03
Overburden/Bedrock:				Concession Name:	CON
Pump Rate:				Easting NAD83:	
Static Water Level:				Northing NAD83:	
Flowing (Y/N):				Zone:	
Flow Rate:				UTM Reliability:	
Clear/Cloudy:					
PDF URL (Map):		https://d2khazk8e83rdv.cloudfront.net/moe_mapping/downloads/2Water/Wells_pdfs/152\1526527.pdf			
<u>Bore Hole Information</u>					

Map Key	Number of Records	Direction/ Distance (m)	Elev/Diff (m)	Site	DB
<hr/>					
Bore Hole ID:	10048225			Elevation:	88.578895
DP2BR:	28			Elevrc:	
Spatial Status:				Zone:	18
Code OB:	r			East83:	448856.7
Code OB Desc:	Bedrock			North83:	4993399
Open Hole:				Org CS:	
Cluster Kind:				UTMRC:	9
Date Completed:	8/20/1992			UTMRC Desc:	unknown UTM
Remarks:				Location Method:	lot
Elevrc Desc:					
Location Source Date:					
Improvement Location Source:					
Improvement Location Method:					
Source Revision Comment:					
Supplier Comment:					
 <u>Overburden and Bedrock</u>					
<u>Materials Interval</u>					
Formation ID:	931064416				
Layer:	2				
Color:	2				
General Color:	GREY				
Mat1:	15				
Most Common Material:	LIMESTONE				
Mat2:	17				
Mat2 Desc:	SHALE				
Mat3:	85				
Mat3 Desc:	SOFT				
Formation Top Depth:	28				
Formation End Depth:	55				
Formation End Depth UOM:	ft				
 <u>Overburden and Bedrock</u>					
<u>Materials Interval</u>					
Formation ID:	931064415				
Layer:	1				
Color:	2				
General Color:	GREY				
Mat1:	05				
Most Common Material:	CLAY				
Mat2:					
Mat2 Desc:					
Mat3:					
Mat3 Desc:					
Formation Top Depth:	0				
Formation End Depth:	28				
Formation End Depth UOM:	ft				
 <u>Annular Space/Abandonment</u>					
<u>Sealing Record</u>					
Plug ID:	933111768				
Layer:	1				
Plug From:	6				
Plug To:	30				
Plug Depth UOM:	ft				
 <u>Method of Construction & Well</u>					
<u>Use</u>					

Map Key	Number of Records	Direction/ Distance (m)	Elev/Diff (m)	Site	DB
<hr/>					
Method Construction ID:		961526527			
Method Construction Code:		4			
Method Construction:		Rotary (Air)			
Other Method Construction:					
 <u>Pipe Information</u>					
Pipe ID:		10596795			
Casing No:		1			
Comment:					
Alt Name:					
 <u>Construction Record - Casing</u>					
Casing ID:		930084438			
Layer:		1			
Material:		1			
Open Hole or Material:		STEEL			
Depth From:					
Depth To:		30			
Casing Diameter:		6			
Casing Diameter UOM:		inch			
Casing Depth UOM:		ft			
 <u>Results of Well Yield Testing</u>					
Pump Test ID:		991526527			
Pump Set At:					
Static Level:		12			
Final Level After Pumping:					
Recommended Pump Depth:		50			
Pumping Rate:		20			
Flowing Rate:					
Recommended Pump Rate:		10			
Levels UOM:		ft			
Rate UOM:		GPM			
Water State After Test Code:		2			
Water State After Test:		CLOUDY			
Pumping Test Method:		1			
Pumping Duration HR:		1			
Pumping Duration MIN:		0			
Flowing:		No			
 <u>Draw Down & Recovery</u>					
Pump Test Detail ID:		934391531			
Test Type:		Recovery			
Test Duration:		30			
Test Level:		12			
Test Level UOM:		ft			
 <u>Draw Down & Recovery</u>					
Pump Test Detail ID:		934107900			
Test Type:		Recovery			
Test Duration:		15			
Test Level:		25			
Test Level UOM:		ft			
 <u>Water Details</u>					

Map Key	Number of Records	Direction/ Distance (m)	Elev/Diff (m)	Site	DB
Water ID:		933485868			
Layer:		1			
Kind Code:		1			
Kind:		FRESH			
Water Found Depth:		45			
Water Found Depth UOM:		ft			

25	2 of 3	SSW/214.2	87.9 / -2.00	lot 36 con 3 ON	WWIS
Well ID:	1529354			Data Entry Status:	
Construction Date:				Data Src:	1
Primary Water Use:	Domestic			Date Received:	3/10/1997
Sec. Water Use:				Selected Flag:	Yes
Final Well Status:	Water Supply			Abandonment Rec:	
Water Type:				Contractor:	6455
Casing Material:				Form Version:	1
Audit No:	176417			Owner:	
Tag:				Street Name:	
Construction Method:				County:	OTTAWA
Elevation (m):				Municipality:	NORTH GOWER TOWNSHIP
Elevation Reliability:				Site Info:	
Depth to Bedrock:				Lot:	036
Well Depth:				Concession:	03
Overburden/Bedrock:				Concession Name:	CON
Pump Rate:				Easting NAD83:	
Static Water Level:				Northing NAD83:	
Flowing (Y/N):				Zone:	
Flow Rate:				UTM Reliability:	
Clear/Cloudy:					

PDF URL (Map): https://d2khazk8e83rdv.cloudfront.net/moe_mapping/downloads/2Water/Wells_pdfs/152\1529354.pdf

Bore Hole Information

Bore Hole ID:	10050890	Elevation:	88.578895
DP2BR:	16	Elevrc:	
Spatial Status:		Zone:	18
Code OB:	r	East83:	448856.7
Code OB Desc:	Bedrock	North83:	4993399
Open Hole:		Org CS:	
Cluster Kind:		UTMRC:	9
Date Completed:	2/27/1997	UTMRC Desc:	unknown UTM
Remarks:		Location Method:	lot
Elevrc Desc:			
Location Source Date:			
Improvement Location Source:			
Improvement Location Method:			
Source Revision Comment:			
Supplier Comment:			

Overburden and Bedrock Materials Interval

Formation ID:	931072474
Layer:	3
Color:	2
General Color:	GREY
Mat1:	15
Most Common Material:	LIMESTONE
Mat2:	73
Mat2 Desc:	HARD

Map Key	Number of Records	Direction/ Distance (m)	Elev/Diff (m)	Site	DB
Mat3:					
Mat3 Desc:					
Formation Top Depth:		16			
Formation End Depth:		30			
Formation End Depth UOM:		ft			
<u>Overburden and Bedrock</u>					
<u>Materials Interval</u>					
Formation ID:		931072473			
Layer:		2			
Color:		2			
General Color:		GREY			
Mat1:		05			
Most Common Material:		CLAY			
Mat2:		13			
Mat2 Desc:		BOULDERS			
Mat3:		66			
Mat3 Desc:		DENSE			
Formation Top Depth:		5			
Formation End Depth:		16			
Formation End Depth UOM:		ft			
<u>Overburden and Bedrock</u>					
<u>Materials Interval</u>					
Formation ID:		931072472			
Layer:		1			
Color:		6			
General Color:		BROWN			
Mat1:		28			
Most Common Material:		SAND			
Mat2:		77			
Mat2 Desc:		LOOSE			
Mat3:					
Mat3 Desc:					
Formation Top Depth:		0			
Formation End Depth:		5			
Formation End Depth UOM:		ft			
<u>Annular Space/Abandonment</u>					
<u>Sealing Record</u>					
Plug ID:		933114341			
Layer:		1			
Plug From:		0			
Plug To:		20			
Plug Depth UOM:		ft			
<u>Method of Construction & Well</u>					
<u>Use</u>					
Method Construction ID:		961529354			
Method Construction Code:		1			
Method Construction:		Cable Tool			
Other Method Construction:					
<u>Pipe Information</u>					
Pipe ID:		10599460			
Casing No:		1			
Comment:					

Map Key	Number of Records	Direction/ Distance (m)	Elev/Diff (m)	Site	DB
Alt Name:					
<u>Construction Record - Casing</u>					
Casing ID:		930088834			
Layer:		2			
Material:		4			
Open Hole or Material:		OPEN HOLE			
Depth From:					
Depth To:		30			
Casing Diameter:		6			
Casing Diameter UOM:		inch			
Casing Depth UOM:		ft			
<u>Construction Record - Casing</u>					
Casing ID:		930088833			
Layer:		1			
Material:		1			
Open Hole or Material:		STEEL			
Depth From:					
Depth To:		20			
Casing Diameter:		6			
Casing Diameter UOM:		inch			
Casing Depth UOM:		ft			
<u>Results of Well Yield Testing</u>					
Pump Test ID:		991529354			
Pump Set At:					
Static Level:		2			
Final Level After Pumping:		8			
Recommended Pump Depth:		20			
Pumping Rate:		50			
Flowing Rate:					
Recommended Pump Rate:		10			
Levels UOM:		ft			
Rate UOM:		GPM			
Water State After Test Code:		2			
Water State After Test:		CLOUDY			
Pumping Test Method:		2			
Pumping Duration HR:		1			
Pumping Duration MIN:		0			
Flowing:		No			
<u>Draw Down & Recovery</u>					
Pump Test Detail ID:		934390537			
Test Type:		Draw Down			
Test Duration:		30			
Test Level:		8			
Test Level UOM:		ft			
<u>Draw Down & Recovery</u>					
Pump Test Detail ID:		934659147			
Test Type:		Draw Down			
Test Duration:		45			
Test Level:		8			
Test Level UOM:		ft			

Map Key	Number of Records	Direction/ Distance (m)	Elev/Diff (m)	Site	DB
<u>Draw Down & Recovery</u>					
Pump Test Detail ID:	934908237				
Test Type:	Draw Down				
Test Duration:	60				
Test Level:	8				
Test Level UOM:	ft				
<u>Draw Down & Recovery</u>					
Pump Test Detail ID:	934115569				
Test Type:	Draw Down				
Test Duration:	15				
Test Level:	8				
Test Level UOM:	ft				
<u>Water Details</u>					
Water ID:	933489306				
Layer:	1				
Kind Code:	4				
Kind:	MINERIAL				
Water Found Depth:	27				
Water Found Depth UOM:	ft				
25	3 of 3	SSW/214.2	87.9 / -2.00	lot 36 con 3 ON	WWIS
Well ID:	1529610			Data Entry Status:	
Construction Date:				Data Src:	1
Primary Water Use:	Domestic			Date Received:	9/17/1997
Sec. Water Use:				Selected Flag:	Yes
Final Well Status:	Water Supply			Abandonment Rec:	
Water Type:				Contractor:	6455
Casing Material:				Form Version:	1
Audit No:	180702			Owner:	
Tag:				Street Name:	
Construction Method:				County:	OTTAWA
Elevation (m):				Municipality:	NORTH GOWER TOWNSHIP
Elevation Reliability:				Site Info:	
Depth to Bedrock:				Lot:	036
Well Depth:				Concession:	03
Overburden/Bedrock:				Concession Name:	CON
Pump Rate:				Easting NAD83:	
Static Water Level:				Northing NAD83:	
Flowing (Y/N):				Zone:	
Flow Rate:				UTM Reliability:	
Clear/Cloudy:					
PDF URL (Map):	https://d2khazk8e83rdv.cloudfront.net/moe_mapping/downloads/2Water/Wells_pdfs/152\1529610.pdf				
<u>Bore Hole Information</u>					
Bore Hole ID:	10051145			Elevation:	88.578895
DP2BR:	26			Elevrc:	
Spatial Status:				Zone:	18
Code OB:	r			East83:	448856.7
Code OB Desc:	Bedrock			North83:	4993399
Open Hole:				Org CS:	
Cluster Kind:				UTMRC:	9
Date Completed:	8/20/1997			UTMRC Desc:	unknown UTM
Remarks:				Location Method:	lot

Map Key	Number of Records	Direction/ Distance (m)	Elev/Diff (m)	Site	DB
Elevrc Desc: Location Source Date: Improvement Location Source: Improvement Location Method: Source Revision Comment: Supplier Comment:					
<u>Overburden and Bedrock</u> <u>Materials Interval</u>					
Formation ID:		931073303			
Layer:		3			
Color:		2			
General Color:		GREY			
Mat1:		05			
Most Common Material:		CLAY			
Mat2:		12			
Mat2 Desc:		STONES			
Mat3:		14			
Mat3 Desc:		HARDPAN			
Formation Top Depth:		20			
Formation End Depth:		26			
Formation End Depth UOM:		ft			
<u>Overburden and Bedrock</u> <u>Materials Interval</u>					
Formation ID:		931073302			
Layer:		2			
Color:		2			
General Color:		GREY			
Mat1:		05			
Most Common Material:		CLAY			
Mat2:		88			
Mat2 Desc:		THICK			
Mat3:					
Mat3 Desc:					
Formation Top Depth:		7			
Formation End Depth:		20			
Formation End Depth UOM:		ft			
<u>Overburden and Bedrock</u> <u>Materials Interval</u>					
Formation ID:		931073301			
Layer:		1			
Color:		6			
General Color:		BROWN			
Mat1:		28			
Most Common Material:		SAND			
Mat2:		79			
Mat2 Desc:		PACKED			
Mat3:					
Mat3 Desc:					
Formation Top Depth:		0			
Formation End Depth:		7			
Formation End Depth UOM:		ft			
<u>Overburden and Bedrock</u> <u>Materials Interval</u>					
Formation ID:		931073304			

Map Key	Number of Records	Direction/ Distance (m)	Elev/Diff (m)	Site	DB
Layer:		4			
Color:		2			
General Color:		GREY			
Mat1:		15			
Most Common Material:		LIMESTONE			
Mat2:		78			
Mat2 Desc:		MEDIUM-GRAINED			
Mat3:		73			
Mat3 Desc:		HARD			
Formation Top Depth:		26			
Formation End Depth:		40			
Formation End Depth UOM:		ft			
<u>Annular Space/Abandonment Sealing Record</u>					
Plug ID:		933114635			
Layer:		1			
Plug From:		0			
Plug To:		28			
Plug Depth UOM:		ft			
<u>Method of Construction & Well Use</u>					
Method Construction ID:		961529610			
Method Construction Code:		1			
Method Construction:		Cable Tool			
Other Method Construction:					
<u>Pipe Information</u>					
Pipe ID:		10599715			
Casing No:		1			
Comment:					
Alt Name:					
<u>Construction Record - Casing</u>					
Casing ID:		930089278			
Layer:		2			
Material:		4			
Open Hole or Material:		OPEN HOLE			
Depth From:					
Depth To:		40			
Casing Diameter:		5			
Casing Diameter UOM:		inch			
Casing Depth UOM:		ft			
<u>Construction Record - Casing</u>					
Casing ID:		930089277			
Layer:		1			
Material:		1			
Open Hole or Material:		STEEL			
Depth From:					
Depth To:		28			
Casing Diameter:		6			
Casing Diameter UOM:		inch			
Casing Depth UOM:		ft			

Map Key	Number of Records	Direction/ Distance (m)	Elev/Diff (m)	Site	DB
<u>Results of Well Yield Testing</u>					
Pump Test ID:		991529610			
Pump Set At:					
Static Level:	5				
Final Level After Pumping:	25				
Recommended Pump Depth:	30				
Pumping Rate:	20				
Flowing Rate:					
Recommended Pump Rate:	10				
Levels UOM:	ft				
Rate UOM:	GPM				
Water State After Test Code:	2				
Water State After Test:	CLOUDY				
Pumping Test Method:	2				
Pumping Duration HR:	1				
Pumping Duration MIN:	0				
Flowing:	No				
<u>Draw Down & Recovery</u>					
Pump Test Detail ID:		934116179			
Test Type:		Draw Down			
Test Duration:	15				
Test Level:	15				
Test Level UOM:	ft				
<u>Draw Down & Recovery</u>					
Pump Test Detail ID:		934909269			
Test Type:		Draw Down			
Test Duration:	60				
Test Level:	25				
Test Level UOM:	ft				
<u>Draw Down & Recovery</u>					
Pump Test Detail ID:		934391151			
Test Type:		Draw Down			
Test Duration:	30				
Test Level:	25				
Test Level UOM:	ft				
<u>Draw Down & Recovery</u>					
Pump Test Detail ID:		934660732			
Test Type:		Draw Down			
Test Duration:	45				
Test Level:	25				
Test Level UOM:	ft				
<u>Water Details</u>					
Water ID:		933489625			
Layer:	1				
Kind Code:	4				
Kind:	MINERIAL				
Water Found Depth:	36				
Water Found Depth UOM:	ft				

Map Key	Number of Records	Direction/ Distance (m)	Elev/Diff (m)	Site	DB
26	1 of 1	ENE/220.1	88.9 / -1.00	lot 35 con 2 ON	WWIS
<div> <div> Well ID: 1513222 Construction Date: Primary Water Use: Domestic Sec. Water Use: 0 Final Well Status: Water Supply Water Type: Casing Material: Audit No: Tag: Construction Method: Elevation (m): Elevation Reliability: Depth to Bedrock: Well Depth: Overburden/Bedrock: Pump Rate: Static Water Level: Flowing (Y/N): Flow Rate: Clear/Cloudy: </div> <div> Data Entry Status: Data Src: 1 Date Received: 6/14/1973 Selected Flag: Yes Abandonment Rec: Contractor: 1558 Form Version: 1 Owner: Street Name: County: OTTAWA Municipality: NORTH GOWER TOWNSHIP Site Info: Lot: 035 Concession: 02 Concession Name: CON Easting NAD83: Northing NAD83: Zone: UTM Reliability: </div> </div>					
PDF URL (Map):					
<u>Bore Hole Information</u>					
<div> <div> Bore Hole ID: 10035210 DP2BR: Spatial Status: Code OB: 0 Code OB Desc: Overburden Open Hole: Cluster Kind: Date Completed: 5/7/1973 Remarks: Elevrc Desc: Location Source Date: Improvement Location Source: Improvement Location Method: Source Revision Comment: Supplier Comment: </div> <div> Elevation: 88.79232 Elevrc: Zone: 18 East83: 449644.7 North83: 4994324 Org CS: UTMRC: 4 UTMRC Desc: margin of error : 30 m - 100 m Location Method: p4 </div> </div>					
<u>Overburden and Bedrock Materials Interval</u>					
<div> <div> Formation ID: 931022727 Layer: 3 Color: 3 General Color: BLUE Mat1: 05 Most Common Material: CLAY Mat2: Mat2 Desc: Mat3: Mat3 Desc: Formation Top Depth: 12 Formation End Depth: 47 Formation End Depth UOM: ft </div> </div>					
<u>Overburden and Bedrock Materials Interval</u>					

Map Key	Number of Records	Direction/ Distance (m)	Elev/Diff (m)	Site	DB
<hr/>					
Formation ID:		931022726			
Layer:		2			
Color:		6			
General Color:		BROWN			
Mat1:		05			
Most Common Material:		CLAY			
Mat2:					
Mat2 Desc:					
Mat3:					
Mat3 Desc:					
Formation Top Depth:		1			
Formation End Depth:		12			
Formation End Depth UOM:		ft			
 <u>Overburden and Bedrock</u> <u>Materials Interval</u>					
Formation ID:		931022728			
Layer:		4			
Color:		3			
General Color:		BLUE			
Mat1:		05			
Most Common Material:		CLAY			
Mat2:		13			
Mat2 Desc:		BOULDERS			
Mat3:					
Mat3 Desc:					
Formation Top Depth:		47			
Formation End Depth:		53			
Formation End Depth UOM:		ft			
 <u>Overburden and Bedrock</u> <u>Materials Interval</u>					
Formation ID:		931022729			
Layer:		5			
Color:		2			
General Color:		GREY			
Mat1:		11			
Most Common Material:		GRAVEL			
Mat2:		28			
Mat2 Desc:		SAND			
Mat3:					
Mat3 Desc:					
Formation Top Depth:		53			
Formation End Depth:		59			
Formation End Depth UOM:		ft			
 <u>Overburden and Bedrock</u> <u>Materials Interval</u>					
Formation ID:		931022725			
Layer:		1			
Color:		6			
General Color:		BROWN			
Mat1:		28			
Most Common Material:		SAND			
Mat2:					
Mat2 Desc:					
Mat3:					
Mat3 Desc:					
Formation Top Depth:		0			

Map Key	Number of Records	Direction/ Distance (m)	Elev/Diff (m)	Site	DB
Formation End Depth:	1				
Formation End Depth UOM:	ft				
<u>Method of Construction & Well Use</u>					
Method Construction ID:	961513222				
Method Construction Code:	4				
Method Construction:	Rotary (Air)				
Other Method Construction:					
<u>Pipe Information</u>					
Pipe ID:	10583780				
Casing No:	1				
Comment:					
Alt Name:					
<u>Construction Record - Casing</u>					
Casing ID:	930062397				
Layer:	1				
Material:	1				
Open Hole or Material:	STEEL				
Depth From:					
Depth To:	59				
Casing Diameter:	6				
Casing Diameter UOM:	inch				
Casing Depth UOM:	ft				
<u>Results of Well Yield Testing</u>					
Pump Test ID:	991513222				
Pump Set At:					
Static Level:	8				
Final Level After Pumping:	25				
Recommended Pump Depth:	30				
Pumping Rate:	15				
Flowing Rate:					
Recommended Pump Rate:	5				
Levels UOM:	ft				
Rate UOM:	GPM				
Water State After Test Code:	1				
Water State After Test:	CLEAR				
Pumping Test Method:	1				
Pumping Duration HR:	1				
Pumping Duration MIN:	0				
Flowing:	No				
<u>Draw Down & Recovery</u>					
Pump Test Detail ID:	934896527				
Test Type:	Draw Down				
Test Duration:	60				
Test Level:	25				
Test Level UOM:	ft				
<u>Draw Down & Recovery</u>					
Pump Test Detail ID:	934639045				
Test Type:	Draw Down				

Map Key	Number of Records	Direction/ Distance (m)	Elev/Diff (m)	Site	DB
Test Duration:		45			
Test Level:		25			
Test Level UOM:		ft			
<u>Draw Down & Recovery</u>					
Pump Test Detail ID:		934378047			
Test Type:		Draw Down			
Test Duration:		30			
Test Level:		25			
Test Level UOM:		ft			
<u>Draw Down & Recovery</u>					
Pump Test Detail ID:		934098934			
Test Type:		Draw Down			
Test Duration:		15			
Test Level:		25			
Test Level UOM:		ft			
<u>Water Details</u>					
Water ID:		933468727			
Layer:		1			
Kind Code:		1			
Kind:		FRESH			
Water Found Depth:		57			
Water Found Depth UOM:		ft			

27	1 of 1	W/227.8	89.9 / 0.00	lot 34 con 3 ON	WWIS
Well ID:		1533871		Data Entry Status:	
Construction Date:				Data Src:	
Primary Water Use:		Domestic		Date Received:	
Sec. Water Use:				Selected Flag:	
Final Well Status:		Water Supply		Abandonment Rec:	
Water Type:				Contractor:	
Casing Material:				Form Version:	
Audit No:		257336		Owner:	
Tag:				Street Name:	
Construction Method:				County:	
Elevation (m):				Municipality:	
Elevation Reliability:				Site Info:	
Depth to Bedrock:				Lot:	
Well Depth:				Concession:	
Overburden/Bedrock:				Concession Name:	
Pump Rate:				Easting NAD83:	
Static Water Level:				Northing NAD83:	
Flowing (Y/N):				Zone:	
Flow Rate:				UTM Reliability:	
Clear/Cloudy:					

PDF URL (Map): https://d2khazk8e83rdv.cloudfront.net/moe_mapping/downloads/2Water/Wells_pdfs/153\1533871.pdf

Bore Hole Information

Bore Hole ID:		10542986	Elevation:	87.905563
DP2BR:		46	Elevrc:	
Spatial Status:			Zone:	18
Code OB:		r	East83:	448286.3
Code OB Desc:		Bedrock	North83:	4994040

Map Key	Number of Records	Direction/ Distance (m)	Elev/Diff (m)	Site	DB
<hr/>					
Open Hole:				Org CS:	
Cluster Kind:				UTMRC:	9
Date Completed:	7/25/2003			UTMRC Desc:	unknown UTM
Remarks:				Location Method:	lot
Elevrc Desc:					
Location Source Date:					
Improvement Location Source:					
Improvement Location Method:					
Source Revision Comment:					
Supplier Comment:					
<u>Overburden and Bedrock</u>					
<u>Materials Interval</u>					
Formation ID:		932924460			
Layer:		1			
Color:		6			
General Color:		BROWN			
Mat1:		34			
Most Common Material:		TILL			
Mat2:		13			
Mat2 Desc:		BOULDERS			
Mat3:		79			
Mat3 Desc:		PACKED			
Formation Top Depth:		0			
Formation End Depth:		14			
Formation End Depth UOM:		ft			
<u>Overburden and Bedrock</u>					
<u>Materials Interval</u>					
Formation ID:		932924461			
Layer:		2			
Color:		2			
General Color:		GREY			
Mat1:		34			
Most Common Material:		TILL			
Mat2:		11			
Mat2 Desc:		GRAVEL			
Mat3:		13			
Mat3 Desc:		BOULDERS			
Formation Top Depth:		14			
Formation End Depth:		46			
Formation End Depth UOM:		ft			
<u>Overburden and Bedrock</u>					
<u>Materials Interval</u>					
Formation ID:		932924462			
Layer:		3			
Color:		2			
General Color:		GREY			
Mat1:		15			
Most Common Material:		LIMESTONE			
Mat2:		26			
Mat2 Desc:		ROCK			
Mat3:		74			
Mat3 Desc:		LAYERED			
Formation Top Depth:		46			
Formation End Depth:		82			
Formation End Depth UOM:		ft			

Map Key	Number of Records	Direction/ Distance (m)	Elev/Diff (m)	Site	DB
<u>Annular Space/Abandonment Sealing Record</u>					
Plug ID:		933240770			
Layer:		1			
Plug From:		0			
Plug To:		51			
Plug Depth UOM:		ft			
<u>Method of Construction & Well Use</u>					
Method Construction ID:		961533871			
Method Construction Code:		4			
Method Construction:		Rotary (Air)			
Other Method Construction:					
<u>Pipe Information</u>					
Pipe ID:		11091556			
Casing No:		1			
Comment:					
Alt Name:					
<u>Construction Record - Casing</u>					
Casing ID:		930097771			
Layer:		2			
Material:		1			
Open Hole or Material:		STEEL			
Depth From:					
Depth To:					
Casing Diameter:		6			
Casing Diameter UOM:		inch			
Casing Depth UOM:		ft			
<u>Construction Record - Casing</u>					
Casing ID:		930097770			
Layer:		1			
Material:		4			
Open Hole or Material:		OPEN HOLE			
Depth From:					
Depth To:					
Casing Diameter:		8			
Casing Diameter UOM:		inch			
Casing Depth UOM:		ft			
<u>Construction Record - Casing</u>					
Casing ID:		930097772			
Layer:		3			
Material:		4			
Open Hole or Material:		OPEN HOLE			
Depth From:					
Depth To:					
Casing Diameter:		6			
Casing Diameter UOM:		inch			
Casing Depth UOM:		ft			
<u>Results of Well Yield Testing</u>					

Map Key	Number of Records	Direction/ Distance (m)	Elev/Diff (m)	Site	DB
Pump Test ID: 991533871					
Pump Set At:					
Static Level: 25					
Final Level After Pumping: 82					
Recommended Pump Depth: 70					
Pumping Rate: 25					
Flowing Rate:					
Recommended Pump Rate: 10					
Levels UOM: ft					
Rate UOM: GPM					
Water State After Test Code: 2					
Water State After Test: CLOUDY					
Pumping Test Method: 1					
Pumping Duration HR: 1					
Pumping Duration MIN: 0					
Flowing: No					
<u>Draw Down & Recovery</u>					
Pump Test Detail ID: 934914028					
Test Type: Recovery					
Test Duration: 60					
Test Level: 25					
Test Level UOM: ft					
<u>Draw Down & Recovery</u>					
Pump Test Detail ID: 934113007					
Test Type: Recovery					
Test Duration: 15					
Test Level: 25					
Test Level UOM: ft					
<u>Draw Down & Recovery</u>					
Pump Test Detail ID: 934656581					
Test Type: Recovery					
Test Duration: 45					
Test Level: 25					
Test Level UOM: ft					
<u>Draw Down & Recovery</u>					
Pump Test Detail ID: 934396204					
Test Type: Recovery					
Test Duration: 30					
Test Level: 25					
Test Level UOM: ft					
<u>Water Details</u>					
Water ID: 934036684					
Layer: 1					
Kind Code: 1					
Kind: FRESH					
Water Found Depth: 70					
Water Found Depth UOM: ft					
28	1 of 1	NNE/241.7	89.0 / -0.86	lot 34 con 3 ON	WWIS

Map Key	Number of Records	Direction/ Distance (m)	Elev/Diff (m)	Site	DB
Well ID:	1516795			Data Entry Status:	
Construction Date:				Data Src:	1
Primary Water Use:	Livestock			Date Received:	11/27/1978
Sec. Water Use:	Domestic			Selected Flag:	Yes
Final Well Status:	Water Supply			Abandonment Rec:	
Water Type:				Contractor:	3644
Casing Material:				Form Version:	1
Audit No:				Owner:	
Tag:				Street Name:	
Construction Method:				County:	OTTAWA
Elevation (m):				Municipality:	NORTH GOWER TOWNSHIP
Elevation Reliability:				Site Info:	
Depth to Bedrock:				Lot:	034
Well Depth:				Concession:	03
Overburden/Bedrock:				Concession Name:	CON
Pump Rate:				Easting NAD83:	
Static Water Level:				Northing NAD83:	
Flowing (Y/N):				Zone:	
Flow Rate:				UTM Reliability:	
Clear/Cloudy:					
PDF URL (Map):	https://d2khazk8e83rdv.cloudfront.net/moe_mapping/downloads/2Water/Wells_pdfs/151\1516795.pdf				
<u>Bore Hole Information</u>					
Bore Hole ID:	10038690			Elevation:	88.597999
DP2BR:	16			Elevrc:	
Spatial Status:				Zone:	18
Code OB:	r			East83:	449080.7
Code OB Desc:	Bedrock			North83:	4994522
Open Hole:				Org CS:	
Cluster Kind:				UTMRC:	5
Date Completed:	10/12/1978			UTMRC Desc:	margin of error : 100 m - 300 m
Remarks:				Location Method:	p5
Elevrc Desc:					
Location Source Date:					
Improvement Location Source:					
Improvement Location Method:					
Source Revision Comment:					
Supplier Comment:					
<u>Overburden and Bedrock Materials Interval</u>					
Formation ID:	931033188				
Layer:	1				
Color:	2				
General Color:	GREY				
Mat1:	05				
Most Common Material:	CLAY				
Mat2:	14				
Mat2 Desc:	HARDPAN				
Mat3:	12				
Mat3 Desc:	STONES				
Formation Top Depth:	0				
Formation End Depth:	16				
Formation End Depth UOM:	ft				
<u>Overburden and Bedrock Materials Interval</u>					
Formation ID:	931033189				

Map Key	Number of Records	Direction/ Distance (m)	Elev/Diff (m)	Site	DB
Layer:		2			
Color:		2			
General Color:		GREY			
Mat1:		15			
Most Common Material:		LIMESTONE			
Mat2:					
Mat2 Desc:					
Mat3:					
Mat3 Desc:					
Formation Top Depth:		16			
Formation End Depth:		60			
Formation End Depth UOM:		ft			
<u>Method of Construction & Well Use</u>					
Method Construction ID:		961516795			
Method Construction Code:		5			
Method Construction:		Air Percussion			
Other Method Construction:					
<u>Pipe Information</u>					
Pipe ID:		10587260			
Casing No:		1			
Comment:					
Alt Name:					
<u>Construction Record - Casing</u>					
Casing ID:		930067932			
Layer:		1			
Material:		1			
Open Hole or Material:		STEEL			
Depth From:					
Depth To:		22			
Casing Diameter:		6			
Casing Diameter UOM:		inch			
Casing Depth UOM:		ft			
<u>Results of Well Yield Testing</u>					
Pump Test ID:		991516795			
Pump Set At:					
Static Level:		8			
Final Level After Pumping:		25			
Recommended Pump Depth:		25			
Pumping Rate:		15			
Flowing Rate:					
Recommended Pump Rate:		10			
Levels UOM:		ft			
Rate UOM:		GPM			
Water State After Test Code:		2			
Water State After Test:		CLOUDY			
Pumping Test Method:		1			
Pumping Duration HR:		1			
Pumping Duration MIN:		0			
Flowing:		No			
<u>Draw Down & Recovery</u>					
Pump Test Detail ID:		934102364			

Map Key	Number of Records	Direction/ Distance (m)	Elev/Diff (m)	Site	DB
Test Type:		Draw Down			
Test Duration:		15			
Test Level:		25			
Test Level UOM:		ft			
<u>Draw Down & Recovery</u>					
Pump Test Detail ID:		934900517			
Test Type:		Draw Down			
Test Duration:		60			
Test Level:		25			
Test Level UOM:		ft			
<u>Draw Down & Recovery</u>					
Pump Test Detail ID:		934381526			
Test Type:		Draw Down			
Test Duration:		30			
Test Level:		25			
Test Level UOM:		ft			
<u>Draw Down & Recovery</u>					
Pump Test Detail ID:		934643033			
Test Type:		Draw Down			
Test Duration:		45			
Test Level:		25			
Test Level UOM:		ft			
<u>Water Details</u>					
Water ID:		933473157			
Layer:		2			
Kind Code:		1			
Kind:		FRESH			
Water Found Depth:		55			
Water Found Depth UOM:		ft			
<u>Water Details</u>					
Water ID:		933473156			
Layer:		1			
Kind Code:		1			
Kind:		FRESH			
Water Found Depth:		45			
Water Found Depth UOM:		ft			

Unplottable Summary

Total: 20 Unplottable sites

DB	Company Name/Site Name	Address	City	Postal
AAGR		Lot 35 Con 2	Rideau ON	
CA	Village Square Mall	Regional Road No. 13	Ottawa ON	
CA	BOT CONSTRUCTION LIMITED	HWY. #416, CRANBERRY CREEK	RIDEAU TWP. ON	
CONV	Brandon James Amell	Highway 416	Ottawa ON	
GEN	RIDEAU VALLEY CONSERVATION AUTHORITY	LOT 36, CONCESSION 2	RIDEAU TOWNSHIP ON	
GEN	RIDEAU VALLEY CONSERVATION AUTHORITY	LOT 36, CONCESSION 2	RIDEAU TOWNSHIP ON	
GEN	RIDEAU VALLEY CONSERVATION AUTHORITY	LOT 36, CONCESSION 2	RIDEAU TOWNSHIP ON	
GEN	RIDEAU VALLEY CONSERVATION AUTHORITY	LOT 36, CONCESSION 2	RIDEAU TOWNSHIP ON	
GEN	RIDEAU VALLEY CONSERVATION AUTHORITY	LOT 36, CONCESSION 2	RIDEAU TOWNSHIP ON	
GEN	RIDEAU VALLEY CONSERVATION AUTHORITY	LOT 36, CONCESSION 2	RIDEAU TOWNSHIP ON	K4M 1A5
GEN	RIDEAU VALLEY CONSERVATION AUTHORITY	LOT 36, CONCESSION 2	RIDEAU TOWNSHIP ON	K4M 1A5
GEN	RIDEAU VALLEY CONSERVATION AUTHORITY	LOT 36, CONCESSION 2	RIDEAU TOWNSHIP ON	K4M 1A5
GEN	RIDEAU VALLEY CONSERVATION AUTHORITY	LOT 36, CONCESSION 2	RIDEAU TOWNSHIP ON	K4M 1A5
GEN	RIDEAU VALLEY CONSERVATION AUTHORITY	LOT 36, CONCESSION 2	RIDEAU TOWNSHIP ON	K4M 1A5
GEN	RIDEAU VALLEY CONSERVATION AUTHORITY	LOT 36, CONCESSION 2	RIDEAU TOWNSHIP ON	
GEN	RIDEAU VALLEY CONSERVATION AUTHORITY	CONC. 2, LOT 36	RIDEAU TWP. ON	
SPL	CONSTRUCTION COMPANY	REGION RD #13, BAXTER CONSERVATION AREA TRANSPORT TRUCK (CARGO)	RIDEAU TOWNSHIP ON	

WWIS	con 3	ON
WWIS	lot 35	ON
WWIS	lot 36	ON

Unplottable Report

Site: Lot 35 Con 2 Rideau ON

Database:
AAGR

Type: Pit
Region/County: Ottawa-Carleton
Township: Rideau
Concession: 2
Lot: 35
Size (ha): 0.05
Landuse:
Comments:

Site: Village Square Mall
Regional Road No. 13 Ottawa ON

Database:
CA

Certificate #: 7752-4VBMMJ
Application Year: 01
Issue Date: 4/2/01
Approval Type: Municipal & Private sewage
Status: Approved
Application Type: New Certificate of Approval
Client Name: The Village Square Mall (Barrhaven) Inc.
Client Address: 17 Fitzgerald Road
Client City: Nepean
Client Postal Code: K2H 9G1
Project Description: Storm and sanitary sewers to be constructed on Greenbank Road
Contaminants:
Emission Control:

Site: BOT CONSTRUCTION LIMITED
HWY. #416, CRANBERRY CREEK RIDEAU TWP. ON

Database:
CA

Certificate #: 4-0022-97-
Application Year: 97
Issue Date: 3/11/1997
Approval Type: Industrial wastewater
Status: Cancelled
Application Type:
Client Name:
Client Address:
Client City:
Client Postal Code:
Project Description: DEWATERING FACILITY FOR DREDGED MATERIAL
Contaminants:
Emission Control:

Site: Brandon James Amell
Highway 416 Ottawa ON

Database:
CONV

File No:		Location:
Crown Brief No:		Region:
Court Location:	Ottawa	Ministry District:
Publication City:		
Publication Title:	Diesel Truck Owner fined \$500 for an Environmental Protection Act Violation	
Act:	Environmental Protection Act	
Act(s):		

First Matter:
Second Matter:
Investigation 1:
Investigation 2:
Penalty Imposed:

Brandon Amell was convicted of one violation under the Environmental Protection Act and was fined \$500 plus a victim fine surcharge of \$110 and was given 3 months to pay.

Description:

The conviction relates to hindering or obstructing a Provincial Officer in the lawful performance of his duties by evading the Provincial Officer.

Background:

Drive Clean is an Ontario Environmental Protection Act program that is enforced by the Ministry of the Environment, Conservation and Parks and is designed to reduce smog-causing pollutants from motor vehicles. On April 11, 2018, ministry officers were monitoring traffic on Highway 416 in Ottawa for the purpose of performing roadside inspections to enforce the Drive Clean program. The ministry officers were wearing visual identification enforcement officer uniforms and were driving in a ministry patrol vehicle that was equipped with a red-light package.

On this date, the ministry officer signalled a white GMC diesel pickup truck to stop for an inspection by activating the red-light package on the ministry vehicle.

Brandon James Amell was driving the pickup and failed to immediately bring the vehicle to a safe stop, but instead accelerated away and took a highway off ramp.

It is understood that Mr. Amell did this because he was concerned about being caught driving while under suspension.

URL:

The ministry's Investigations and Enforcement Branch investigated and laid charges resulting in one conviction. <https://news.ontario.ca/ene/en/2019/10/diesel-truck-owner-fined-500-for-an-environmental-protection-act-violation.html>

Additional Details

Publication Date: October 15, 2019 4:00 P.M.

Count:

Act:

Regulation:

Section:

Act/Regulation/Section:

Date of Offence: On or about April 11, 2018

Date of Conviction: September 18, 2019

Date Charged:

Charge Disposition:

Fine: \$500

Synopsis:

Site: RIDEAU VALLEY CONSERVATION AUTHORITY
LOT 36, CONCESSION 2 RIDEAU TOWNSHIP ON

Database:
GEN

Generator No: ON1035100

Status:

Approval Years: 2013

Contam. Facility:

MHSW Facility:

SIC Code: 913150

SIC Description:

PO Box No:

Country:

Choice of Contact:

Co Admin:

Phone No Admin:

Detail(s)

Waste Class: 213
Waste Class Desc: PETROLEUM DISTILLATES

Waste Class: 252
Waste Class Desc: WASTE OILS & LUBRICANTS

Waste Class: 211
Waste Class Desc: AROMATIC SOLVENTS

Site: RIDEAU VALLEY CONSERVATION AUTHORITY
LOT 36, CONCESSION 2 RIDEAU TOWNSHIP ON

Database:
GEN

Generator No: ON1035100

Status:

Approval Years: 2012

PO Box No:

Country:

Choice of Contact:

Contam. Facility:
MHSW Facility:
SIC Code: 913150
SIC Description: Municipal Regulatory Services

Co Admin:
Phone No Admin:

Detail(s)

Waste Class: 211
Waste Class Desc: AROMATIC SOLVENTS

Waste Class: 213
Waste Class Desc: PETROLEUM DISTILLATES

Waste Class: 252
Waste Class Desc: WASTE OILS & LUBRICANTS

Site: **RIDEAU VALLEY CONSERVATION AUTHORITY**
LOT 36, CONCESSION 2 RIDEAU TOWNSHIP ON

Database:
GEN

Generator No: ON1035100
Status:
Approval Years: 2011
Contam. Facility:
MHSW Facility:
SIC Code: 913150
SIC Description: Municipal Regulatory Services

PO Box No:
Country:
Choice of Contact:
Co Admin:
Phone No Admin:

Detail(s)

Waste Class: 211
Waste Class Desc: AROMATIC SOLVENTS

Waste Class: 252
Waste Class Desc: WASTE OILS & LUBRICANTS

Waste Class: 213
Waste Class Desc: PETROLEUM DISTILLATES

Site: **RIDEAU VALLEY CONSERVATION AUTHORITY**
LOT 36, CONCESSION 2 RIDEAU TOWNSHIP ON

Database:
GEN

Generator No: ON1035100
Status:
Approval Years: 2010
Contam. Facility:
MHSW Facility:
SIC Code: 913150
SIC Description: Municipal Regulatory Services

PO Box No:
Country:
Choice of Contact:
Co Admin:
Phone No Admin:

Detail(s)

Waste Class: 213
Waste Class Desc: PETROLEUM DISTILLATES

Waste Class: 211
Waste Class Desc: AROMATIC SOLVENTS

Waste Class: 252
Waste Class Desc: WASTE OILS & LUBRICANTS

Site: **RIDEAU VALLEY CONSERVATION AUTHORITY**
LOT 36, CONCESSION 2 RIDEAU TOWNSHIP ON

Database:
GEN

Generator No: ON1035100
Status:
Approval Years: 2009

PO Box No:
Country:
Choice of Contact:

Contam. Facility:
MHSW Facility:
SIC Code: 913150
SIC Description: Municipal Regulatory Services

Co Admin:
Phone No Admin:

Detail(s)

Waste Class: 211
Waste Class Desc: AROMATIC SOLVENTS

Waste Class: 213
Waste Class Desc: PETROLEUM DISTILLATES

Waste Class: 252
Waste Class Desc: WASTE OILS & LUBRICANTS

Site: **RIDEAU VALLEY CONSERVATION AUTHORITY**
LOT 36, CONCESSION 2 RIDEAU TOWNSHIP ON K4M 1A5

Database:
GEN

Generator No: ON1035100
Status: Registered
Approval Years: As of Jul 2020
Contam. Facility:
MHSW Facility:
SIC Code:
SIC Description:

PO Box No:
Country: Canada
Choice of Contact:
Co Admin:
Phone No Admin:

Detail(s)

Waste Class: 213 I
Waste Class Desc: Petroleum distillates

Waste Class: 251 L
Waste Class Desc: Waste oils/sludges (petroleum based)

Waste Class: 252 L
Waste Class Desc: Waste crankcase oils and lubricants

Site: **RIDEAU VALLEY CONSERVATION AUTHORITY**
LOT 36, CONCESSION 2 RIDEAU TOWNSHIP ON K4M 1A5

Database:
GEN

Generator No: ON1035100
Status:
Approval Years: 2016
Contam. Facility: No
MHSW Facility: No
SIC Code: 913150
SIC Description: 913150

PO Box No:
Country: Canada
Choice of Contact: CO_OFFICIAL
Co Admin: Randy Wright
Phone No Admin: 613-489-3060 Ext.

Detail(s)

Waste Class: 252
Waste Class Desc: WASTE OILS & LUBRICANTS

Waste Class: 213
Waste Class Desc: PETROLEUM DISTILLATES

Waste Class: 211
Waste Class Desc: AROMATIC SOLVENTS

Waste Class: 251
Waste Class Desc: OIL SKIMMINGS & SLUDGES

Site: **RIDEAU VALLEY CONSERVATION AUTHORITY**
LOT 36, CONCESSION 2 RIDEAU TOWNSHIP ON K4M 1A5

Database:
GEN

Generator No:	ON1035100	PO Box No:	
Status:		Country:	Canada
Approval Years:	2015	Choice of Contact:	CO_OFFICIAL
Contam. Facility:	No	Co Admin:	Randy Wright
MHSW Facility:	No	Phone No Admin:	613-489-3060 Ext.
SIC Code:	913150		
SIC Description:	913150		

Detail(s)

Waste Class:	211
Waste Class Desc:	AROMATIC SOLVENTS
Waste Class:	213
Waste Class Desc:	PETROLEUM DISTILLATES
Waste Class:	252
Waste Class Desc:	WASTE OILS & LUBRICANTS
Waste Class:	251
Waste Class Desc:	OIL SKIMMINGS & SLUDGES

Site: RIDEAU VALLEY CONSERVATION AUTHORITY
LOT 36, CONCESSION 2 RIDEAU TOWNSHIP ON K4M 1A5

Database:
GEN

Generator No:	ON1035100	PO Box No:	
Status:	Registered	Country:	Canada
Approval Years:	As of Dec 2018	Choice of Contact:	
Contam. Facility:		Co Admin:	
MHSW Facility:		Phone No Admin:	
SIC Code:			
SIC Description:			

Detail(s)

Waste Class:	213 I
Waste Class Desc:	Petroleum distillates
Waste Class:	251 L
Waste Class Desc:	Waste oils/sludges (petroleum based)
Waste Class:	252 L
Waste Class Desc:	Waste crankcase oils and lubricants

Site: RIDEAU VALLEY CONSERVATION AUTHORITY
LOT 36, CONCESSION 2 RIDEAU TOWNSHIP ON K4M 1A5

Database:
GEN

Generator No:	ON1035100	PO Box No:	
Status:		Country:	Canada
Approval Years:	2014	Choice of Contact:	CO_OFFICIAL
Contam. Facility:	No	Co Admin:	Randy Wright
MHSW Facility:	No	Phone No Admin:	613-489-3060 Ext.
SIC Code:	913150		
SIC Description:	913150		

Detail(s)

Waste Class:	251
Waste Class Desc:	OIL SKIMMINGS & SLUDGES
Waste Class:	252
Waste Class Desc:	WASTE OILS & LUBRICANTS
Waste Class:	213
Waste Class Desc:	PETROLEUM DISTILLATES

Waste Class: 211
Waste Class Desc: AROMATIC SOLVENTS

Site: RIDEAU VALLEY CONSERVATION AUTHORITY
LOT 36, CONCESSION 2 RIDEAU TOWNSHIP ON

Database:
GEN

Generator No:	ON1035100	PO Box No:	
Status:		Country:	
Approval Years:	99,00,01,02,03,04,05,06,07,08	Choice of Contact:	
Contam. Facility:		Co Admin:	
MHSW Facility:		Phone No Admin:	
SIC Code:	8264		
SIC Description:	REC./CULTURE ADMIN.		

Detail(s)

Waste Class:	211
Waste Class Desc:	AROMATIC SOLVENTS
Waste Class:	213
Waste Class Desc:	PETROLEUM DISTILLATES
Waste Class:	252
Waste Class Desc:	WASTE OILS & LUBRICANTS

Site: RIDEAU VALLEY CONSERVATION AUTHORITY
CONC. 2, LOT 36 RIDEAU TWP. ON

Database:
GEN

Generator No:	ON1035100	PO Box No:	
Status:		Country:	
Approval Years:	92,93,97,98	Choice of Contact:	
Contam. Facility:		Co Admin:	
MHSW Facility:		Phone No Admin:	
SIC Code:	8264		
SIC Description:	REC./CULTURE ADMIN.		

Detail(s)

Waste Class:	213
Waste Class Desc:	PETROLEUM DISTILLATES
Waste Class:	252
Waste Class Desc:	WASTE OILS & LUBRICANTS

Site: CONSTRUCTION COMPANY
REGION RD #13, BAXTER CONSERVATION AREA TRANSPORT TRUCK (CARGO) RIDEAU TOWNSHIP ON

Database:
SPL

Ref No:	66774	Discharger Report:	
Site No:		Material Group:	
Incident Dt:	2/6/1992	Health/Env Conseq:	
Year:		Client Type:	
Incident Cause:	OTHER CONTAINER LEAK	Sector Type:	
Incident Event:		Agency Involved:	
Contaminant Code:		Nearest Watercourse:	
Contaminant Name:		Site Address:	
Contaminant Limit 1:		Site District Office:	
Contam Limit Freq 1:		Site Postal Code:	
Contaminant UN No 1:		Site Region:	
Environment Impact:	CONFIRMED	Site Municipality:	20612
Nature of Impact:	Soil Contamination	Site Lot:	
Receiving Medium:	LAND	Site Conc:	
Receiving Env:		Northing:	
MOE Response:		Easting:	
Dt MOE Arvl on Scn:		Site Geo Ref Accu:	
MOE Reported Dt:	2/6/1992	Site Map Datum:	
Dt Document Closed:		SAC Action Class:	

Incident Reason: WELD/SEAM FAILURE

Source Type:

Site Name:

Site County/District:

Site Geo Ref Meth:

Incident Summary:

CLOUTIER CONSTRUCTION LTD-22L DIESEL FUEL TO GRAVEL ON SIDE ROAD.

Contaminant Qty:

Site:

con 3 ON

Database:

WWIS

Well ID: 1107124

Construction Date:

Primary Water Use: Domestic

Sec. Water Use:

Final Well Status: Water Supply

Water Type:

Casing Material:

Audit No: 245882

Tag:

Construction Method:

Elevation (m):

Elevation Reliability:

Depth to Bedrock:

Well Depth:

Overburden/Bedrock:

Pump Rate:

Static Water Level:

Flowing (Y/N):

Flow Rate:

Clear/Cloudy:

Data Entry Status:

Data Src:

1

Date Received:

8/25/2003

Selected Flag:

Yes

Abandonment Rec:

Contractor:

4536

Form Version:

1

Owner:

Street Name:

County:

11

Municipality:

KARS TOWNSHIP

Site Info:

Lot:

Concession:

03

Concession Name:

CON

Easting NAD83:

Northing NAD83:

Zone:

UTM Reliability:

Bore Hole Information

Bore Hole ID: 10542727

DP2BR: 100

Spatial Status:

Code OB: r

Code OB Desc: Bedrock

Open Hole:

Cluster Kind:

Date Completed: 8/25/2003

Remarks:

Elevrc Desc:

Location Source Date:

Improvement Location Source:

Improvement Location Method:

Source Revision Comment:

Supplier Comment:

Elevation:

Elevrc:

Zone:

East83:

North83:

Org CS:

UTMRC:

9

UTMRC Desc:

unknown UTM

Location Method:

na

Overburden and Bedrock

Materials Interval

Formation ID: 932923594

Layer: 3

Color:

General Color:

Mat1: 18

Most Common Material: SANDSTONE

Mat2:

Mat2 Desc:

Mat3:

Mat3 Desc:

Formation Top Depth: 104

Formation End Depth: 140

Formation End Depth UOM: ft

Overburden and Bedrock
Materials Interval

Formation ID: 932923592
Layer: 1
Color:
General Color:
Mat1: 28
Most Common Material: SAND
Mat2: 11
Mat2 Desc: GRAVEL
Mat3: 06
Mat3 Desc: SILT
Formation Top Depth: 0
Formation End Depth: 100
Formation End Depth UOM: ft

Overburden and Bedrock
Materials Interval

Formation ID: 932923593
Layer: 2
Color:
General Color:
Mat1: 18
Most Common Material: SANDSTONE
Mat2: 17
Mat2 Desc: SHALE
Mat3:
Mat3 Desc:
Formation Top Depth: 100
Formation End Depth: 104
Formation End Depth UOM: ft

Annular Space/Abandonment
Sealing Record

Plug ID: 933240517
Layer: 1
Plug From: 0
Plug To: 104
Plug Depth UOM: ft

Method of Construction & Well
Use

Method Construction ID: 961107124
Method Construction Code: 2
Method Construction: Rotary (Convent.)
Other Method Construction:

Pipe Information

Pipe ID: 11091297
Casing No: 1
Comment:
Alt Name:

Construction Record - Casing

Casing ID: 930009858
Layer: 2
Material: 4
Open Hole or Material: OPEN HOLE
Depth From:
Depth To:

Casing Diameter: 6
Casing Diameter UOM: inch
Casing Depth UOM: ft

Construction Record - Casing

Casing ID: 930009857
Layer: 1
Material: 1
Open Hole or Material: STEEL
Depth From:
Depth To:
Casing Diameter: 6
Casing Diameter UOM: inch
Casing Depth UOM: ft

Results of Well Yield Testing

Pump Test ID: 991107124
Pump Set At:
Static Level: 12
Final Level After Pumping:
Recommended Pump Depth: 100
Pumping Rate: 4
Flowing Rate:
Recommended Pump Rate: 6
Levels UOM: ft
Rate UOM: GPM
Water State After Test Code: 2
Water State After Test: CLOUDY
Pumping Test Method: 1
Pumping Duration HR: 3
Pumping Duration MIN: 30
Flowing: No

Site:
lot 35 ON

Database:
WWIS

Well ID: 1104166
Construction Date:
Primary Water Use: Domestic
Sec. Water Use:
Final Well Status: Water Supply
Water Type:
Casing Material:
Audit No: 15181
Tag:
Construction Method:
Elevation (m):
Elevation Reliability:
Depth to Bedrock:
Well Depth:
Overburden/Bedrock:
Pump Rate:
Static Water Level:
Flowing (Y/N):
Flow Rate:
Clear/Cloudy:

Data Entry Status:
Data Src: 1
Date Received: 11/19/1987
Selected Flag: Yes
Abandonment Rec:
Contractor: 4536
Form Version: 1
Owner:
Street Name:
County: 11
Municipality: KARS TOWNSHIP
Site Info:
Lot: 035
Concession:
Concession Name:
Easting NAD83:
Northing NAD83:
Zone:
UTM Reliability:

Bore Hole Information

Bore Hole ID: 10004102
DP2BR: 29
Spatial Status:
Code OB: r
Code OB Desc: Bedrock
Open Hole:

Elevation:
Elevrc:
Zone:
East83:
North83:
Org CS:

Cluster Kind:
Date Completed: 10/30/1987
Remarks:
Elevrc Desc:
Location Source Date:
Improvement Location Source:
Improvement Location Method:
Source Revision Comment:
Supplier Comment:

UTMRC:
UTMRC Desc: 9
Location Method: unknown UTM
na

Overburden and Bedrock
Materials Interval

Formation ID: 930917875
Layer: 6
Color:
General Color:
Mat1: 18
Most Common Material: SANDSTONE
Mat2:
Mat2 Desc:
Mat3:
Mat3 Desc:
Formation Top Depth: 29
Formation End Depth: 260
Formation End Depth UOM: ft

Overburden and Bedrock
Materials Interval

Formation ID: 930917873
Layer: 4
Color:
General Color:
Mat1: 28
Most Common Material: SAND
Mat2:
Mat2 Desc:
Mat3:
Mat3 Desc:
Formation Top Depth: 12
Formation End Depth: 14
Formation End Depth UOM: ft

Overburden and Bedrock
Materials Interval

Formation ID: 930917870
Layer: 1
Color:
General Color:
Mat1: 11
Most Common Material: GRAVEL
Mat2: 13
Mat2 Desc: BOULDERS
Mat3:
Mat3 Desc:
Formation Top Depth: 0
Formation End Depth: 5
Formation End Depth UOM: ft

Overburden and Bedrock
Materials Interval

Formation ID: 930917871
Layer: 2

Color:
General Color:
Mat1: 11
Most Common Material: GRAVEL
Mat2: 05
Mat2 Desc: CLAY
Mat3:
Mat3 Desc:
Formation Top Depth: 5
Formation End Depth: 8
Formation End Depth UOM: ft

Overburden and Bedrock
Materials Interval

Formation ID: 930917872
Layer: 3
Color:
General Color:
Mat1: 13
Most Common Material: BOULDERS
Mat2: 11
Mat2 Desc: GRAVEL
Mat3:
Mat3 Desc:
Formation Top Depth: 8
Formation End Depth: 12
Formation End Depth UOM: ft

Overburden and Bedrock
Materials Interval

Formation ID: 930917874
Layer: 5
Color:
General Color:
Mat1: 28
Most Common Material: SAND
Mat2: 05
Mat2 Desc: CLAY
Mat3: 73
Mat3 Desc: HARD
Formation Top Depth: 14
Formation End Depth: 29
Formation End Depth UOM: ft

Method of Construction & Well
Use

Method Construction ID: 961104166
Method Construction Code: 5
Method Construction: Air Percussion
Other Method Construction:

Pipe Information

Pipe ID: 10552672
Casing No: 1
Comment:
Alt Name:

Construction Record - Casing

Casing ID: 930005764
Layer: 2
Material: 4

Open Hole or Material: OPEN HOLE
Depth From:
Depth To: 260
Casing Diameter: 6
Casing Diameter UOM: inch
Casing Depth UOM: ft

Construction Record - Casing

Casing ID: 930005763
Layer: 1
Material: 1
Open Hole or Material: STEEL
Depth From:
Depth To: 38
Casing Diameter: 6
Casing Diameter UOM: inch
Casing Depth UOM: ft

Results of Well Yield Testing

Pump Test ID: 991104166
Pump Set At:
Static Level: 26
Final Level After Pumping:
Recommended Pump Depth: 200
Pumping Rate: 3
Flowing Rate:
Recommended Pump Rate: 3
Levels UOM: ft
Rate UOM: GPM
Water State After Test Code: 2
Water State After Test: CLOUDY
Pumping Test Method: 1
Pumping Duration HR: 3
Pumping Duration MIN: 30
Flowing: No

Water Details

Water ID: 933429628
Layer: 1
Kind Code: 1
Kind: FRESH
Water Found Depth: 260
Water Found Depth UOM: ft

Site:

lot 36 ON

Database:

WWIS

Well ID:	1105865	Data Entry Status:	
Construction Date:		Data Src:	1
Primary Water Use:	Domestic	Date Received:	1/25/1995
Sec. Water Use:		Selected Flag:	Yes
Final Well Status:	Water Supply	Abandonment Rec:	
Water Type:		Contractor:	1582
Casing Material:		Form Version:	1
Audit No:	096476	Owner:	
Tag:		Street Name:	
Construction Method:		County:	11
Elevation (m):		Municipality:	KARS TOWNSHIP
Elevation Reliability:		Site Info:	
Depth to Bedrock:		Lot:	036
Well Depth:		Concession:	
Overburden/Bedrock:		Concession Name:	
Pump Rate:		Easting NAD83:	
Static Water Level:		Northing NAD83:	

Flowing (Y/N):
Flow Rate:
Clear/Cloudy:

Zone:
UTM Reliability:

Bore Hole Information

Bore Hole ID: 10005771
DP2BR: 0
Spatial Status:
Code OB: r
Code OB Desc: Bedrock
Open Hole:
Cluster Kind:
Date Completed: 9/21/1994
Remarks:
Elevrc Desc:
Location Source Date:
Improvement Location Source:
Improvement Location Method:
Source Revision Comment:
Supplier Comment:

Elevation:
Elevrc:
Zone:
East83:
North83:
Org CS:
UTMRC: 9
UTMRC Desc: unknown UTM
Location Method: na

Overburden and Bedrock
Materials Interval

Formation ID: 930924237
Layer: 6
Color: 7
General Color: RED
Mat1: 18
Most Common Material: SANDSTONE
Mat2: 17
Mat2 Desc: SHALE
Mat3:
Mat3 Desc:
Formation Top Depth: 225
Formation End Depth: 245
Formation End Depth UOM: ft

Overburden and Bedrock
Materials Interval

Formation ID: 930924234
Layer: 3
Color: 1
General Color: WHITE
Mat1: 18
Most Common Material: SANDSTONE
Mat2:
Mat2 Desc:
Mat3:
Mat3 Desc:
Formation Top Depth: 93
Formation End Depth: 105
Formation End Depth UOM: ft

Overburden and Bedrock
Materials Interval

Formation ID: 930924233
Layer: 2
Color: 7
General Color: RED
Mat1: 15
Most Common Material: LIMESTONE
Mat2: 18

Mat2 Desc: SANDSTONE
Mat3: 17
Mat3 Desc: SHALE
Formation Top Depth: 15
Formation End Depth: 93
Formation End Depth UOM: ft

Overburden and Bedrock
Materials Interval

Formation ID: 930924236
Layer: 5
Color: 4
General Color: GREEN
Mat1: 22
Most Common Material: GREENSTONE
Mat2:
Mat2 Desc:
Mat3:
Mat3 Desc:
Formation Top Depth: 185
Formation End Depth: 225
Formation End Depth UOM: ft

Overburden and Bedrock
Materials Interval

Formation ID: 930924235
Layer: 4
Color: 7
General Color: RED
Mat1: 18
Most Common Material: SANDSTONE
Mat2:
Mat2 Desc:
Mat3:
Mat3 Desc:
Formation Top Depth: 105
Formation End Depth: 185
Formation End Depth UOM: ft

Overburden and Bedrock
Materials Interval

Formation ID: 930924232
Layer: 1
Color: 7
General Color: RED
Mat1: 17
Most Common Material: SHALE
Mat2: 05
Mat2 Desc: CLAY
Mat3: 11
Mat3 Desc: GRAVEL
Formation Top Depth: 0
Formation End Depth: 15
Formation End Depth UOM: ft

Method of Construction & Well
Use

Method Construction ID: 961105865
Method Construction Code: 4
Method Construction: Rotary (Air)
Other Method Construction:

Pipe Information

Pipe ID: 10554341
Casing No: 1
Comment:
Alt Name:

Construction Record - Casing

Casing ID: 930008149
Layer: 1
Material: 1
Open Hole or Material: STEEL
Depth From:
Depth To: 22
Casing Diameter: 6
Casing Diameter UOM: inch
Casing Depth UOM: ft

Results of Well Yield Testing

Pump Test ID: 991105865
Pump Set At:
Static Level: 18
Final Level After Pumping:
Recommended Pump Depth: 150
Pumping Rate: 2
Flowing Rate:
Recommended Pump Rate: 2
Levels UOM: ft
Rate UOM: GPM
Water State After Test Code: 2
Water State After Test: CLOUDY
Pumping Test Method: 1
Pumping Duration HR: 4
Pumping Duration MIN: 0
Flowing: No

Water Details

Water ID: 933431343
Layer: 1
Kind Code: 1
Kind: FRESH
Water Found Depth: 93
Water Found Depth UOM: ft

Appendix: Database Descriptions

*Environmental Risk Information Services (ERIS) can search the following databases. The extent of historical information varies with each database and current information is determined by what is publicly available to ERIS at the time of update. **Note:** Databases denoted with " * " indicates that the database will no longer be updated. See the individual database description for more information.*

Abandoned Aggregate Inventory:

Provincial

[AAGR](#)

The MAAP Program maintains a database of abandoned pits and quarries. Please note that the database is only referenced by lot and concession and city/town location. The database provides information regarding the location, type, size, land use, status and general comments.*

Government Publication Date: Sept 2002*

Aggregate Inventory:

Provincial

[AGR](#)

The Ontario Ministry of Natural Resources maintains a database of all active pits and quarries. The database provides information regarding the registered owner/operator, location name, operation type, approval type, and maximum annual tonnage.

Government Publication Date: Up to Sep 2020

Abandoned Mine Information System:

Provincial

[AMIS](#)

The Abandoned Mines Information System contains data on known abandoned and inactive mines located on both Crown and privately held lands. The information was provided by the Ministry of Northern Development and Mines (MNDM), with the following disclaimer: "the database provided has been compiled from various sources, and the Ministry of Northern Development and Mines makes no representation and takes no responsibility that such information is accurate, current or complete". Reported information includes official mine name, status, background information, mine start/end date, primary commodity, mine features, hazards and remediation.

Government Publication Date: 1800-Oct 2018

Anderson's Waste Disposal Sites:

Private

[ANDR](#)

The information provided in this database was collected by examining various historical documents which aimed to characterize the likely position of former waste disposal sites from 1860 to present. The research initiative behind the creation of this database was to identify those sites that are missing from the Ontario MOE Waste Disposal Site Inventory, as well as to provide revisions and corrections to the positions and descriptions of sites currently listed in the MOE inventory. In addition to historic waste disposal facilities, the database also identifies certain auto wreckers and scrap yards that have been extrapolated from documentary sources. Please note that the data is not warranted to be complete, exhaustive or authoritative. The information was collected for research purposes only.

Government Publication Date: 1860s-Present

Aboveground Storage Tanks:

Provincial

[AST](#)

Historical listing of aboveground storage tanks made available by the Department of Natural Resources and Forestry. Includes tanks used to hold water or petroleum. This dataset has been retired as of September 25, 2014 and will no longer be updated.

Government Publication Date: May 31, 2014

Automobile Wrecking & Supplies:

Private

[AUWR](#)

This database provides an inventory of known locations that are involved in the scrap metal, automobile wrecking/recycling, and automobile parts & supplies industry. Information is provided on the company name, location and business type.

Government Publication Date: 1999-Jun 30, 2020

Borehole:

Provincial

[BORE](#)

A borehole is the generalized term for any narrow shaft drilled in the ground, either vertically or horizontally. The information here includes geotechnical investigations or environmental site assessments, mineral exploration, or as a pilot hole for installing piers or underground utilities. Information is from many sources such as the Ministry of Transportation (MTO) boreholes from engineering reports and projects from the 1950 to 1990's in Southern Ontario. Boreholes from the Ontario Geological Survey (OGS) including The Urban Geology Analysis Information System (UGAIS) and the York Peel Durham Toronto (YPDT) database of the Conservation Authority Moraine Coalition. This database will include fields such as location, stratigraphy, depth, elevation, year drilled, etc. For all water well data or oil and gas well data for Ontario please refer to WWIS and OOGW.

Government Publication Date: 1875-Jul 2018

Certificates of Approval:

Provincial CA

This database contains the following types of approvals: Air & Noise, Industrial Sewage, Municipal & Private Sewage, Waste Management Systems and Renewable Energy Approvals. The MOE in Ontario states that any facility that releases emissions to the atmosphere, discharges contaminants to ground or surface water, provides potable water supplies, or stores, transports or disposes of waste, must have a Certificate of Approval before it can operate lawfully. Fields include approval number, business name, address, approval date, approval type and status. This database will no longer be updated, as CofA's have been replaced by either Environmental Activity and Sector Registry (EASR) or Environmental Compliance Approval (ECA). Please refer to those individual databases for any information after Oct.31, 2011.

Government Publication Date: 1985-Oct 30, 2011*

Dry Cleaning Facilities:

Federal CDRY

List of dry cleaning facilities made available by Environment and Climate Change Canada. Environment and Climate Change Canada's Tetrachloroethylene (Use in Dry Cleaning and Reporting Requirements) Regulations (SOR/2003-79) are intended to reduce releases of tetrachloroethylene to the environment from dry cleaning facilities.

Government Publication Date: Jan 2004-Dec 2018

Commercial Fuel Oil Tanks:

Provincial CFOT

Locations of commercial underground fuel oil tanks. This is not a comprehensive or complete inventory of commercial fuel tanks in the province; this listing is a copy of records of registered commercial underground fuel oil tanks obtained under Access to Public Information.

Note that the following types of tanks do not require registration: waste oil tanks in apartments, office buildings, residences, etc.; aboveground gas or diesel tanks. Records are not verified for accuracy or completeness.

Government Publication Date: Jul 31, 2020

Chemical Manufacturers and Distributors:

Private CHEM

This database includes information from both a one time study conducted in 1992 and private source and is a listing of facilities that manufacture or distribute chemicals. The production of these chemical substances may involve one or more chemical reactions and/or chemical separation processes (i.e. fractionation, solvent extraction, crystallization, etc.).

Government Publication Date: 1999-Jan 31, 2020

Chemical Register:

Private CHM

This database includes a listing of locations of facilities within the Province or Territory that either manufacture and/or distributes chemicals.

Government Publication Date: 1999-Jun 30, 2020

Compressed Natural Gas Stations:

Private CNG

Canada has a network of public access compressed natural gas (CNG) refuelling stations. These stations dispense natural gas in compressed form at 3,000 pounds per square inch (psi), the pressure which is allowed within the current Canadian codes and standards. The majority of natural gas refuelling is located at existing retail gasoline that have a separate refuelling island for natural gas. This list of stations is made available by the Canadian Natural Gas Vehicle Alliance.

Government Publication Date: Dec 2012 -Dec 2020

Inventory of Coal Gasification Plants and Coal Tar Sites:

Provincial COAL

This inventory includes both the "Inventory of Coal Gasification Plant Waste Sites in Ontario-April 1987" and the Inventory of Industrial Sites Producing or Using Coal Tar and Related Tars in Ontario-November 1988) collected by the MOE. It identifies industrial sites that produced and continue to produce or use coal tar and other related tars. Detailed information is available and includes: facility type, size, land use, information on adjoining properties, soil condition, site operators/occupants, site description, potential environmental impacts and historic maps available. This was a one-time inventory.*

Government Publication Date: Apr 1987 and Nov 1988*

Compliance and Convictions:

Provincial CONV

This database summarizes the fines and convictions handed down by the Ontario courts beginning in 1989. Companies and individuals named here have been found guilty of environmental offenses in Ontario courts of law.

Government Publication Date: 1989-Nov 2020

Certificates of Property Use:

Provincial CPU

This is a subset taken from Ontario's Environmental Registry (EBR) database. It will include all CPU's on the registry such as (EPA s. 168.6) - Certificate of Property Use.

Government Publication Date: 1994-Dec 31, 2020

Drill Hole Database:

Provincial

[DRL](#)

The Ontario Drill Hole Database contains information on more than 113,000 percussion, overburden, sonic and diamond drill holes from assessment files on record with the department of Mines and Minerals. Please note that limited data is available for southern Ontario, as it was the last area to be completed. The database was created when surveys submitted to the Ministry were converted in the Assessment File Research Image Database (AFRI) project. However, the degree of accuracy (coordinates) as to the exact location of drill holes is dependent upon the source document submitted to the MNDM. Levels of accuracy used to locate holes are: centering on the mining claim; a sketch of the mining claim; a 1:50,000 map; a detailed company map; or from submitted a "Report of Work".

Government Publication Date: 1886 - Sep 2020

Delisted Fuel Tanks:

Provincial

[DTNK](#)

List of fuel storage tank sites that were once found in - and have since been removed from - the list of fuel storage tanks made available by the regulatory agency under Access to Public Information.

Government Publication Date: Jul 31, 2020

Environmental Activity and Sector Registry:

Provincial

[EASR](#)

On October 31, 2011, a smarter, faster environmental approvals system came into effect in Ontario. The EASR allows businesses to register certain activities with the ministry, rather than apply for an approval. The registry is available for common systems and processes, to which preset rules of operation can be applied. The EASR is currently available for: heating systems, standby power systems and automotive refinishing. Businesses whose activities aren't subject to the EASR may apply for an ECA (Environmental Compliance Approval). Please see our ECA database.

Government Publication Date: Oct 2011-Dec 31, 2020

Environmental Registry:

Provincial

[EBR](#)

The Environmental Registry lists proposals, decisions and exceptions regarding policies, Acts, instruments, or regulations that could significantly affect the environment. Through the Registry, thirteen provincial ministries notify the public of upcoming proposals and invite their comments. For example, if a local business is requesting a permit, license, or certificate of approval to release substances into the air or water; these are notified on the registry. Data includes: Approval for discharge into the natural environment other than water (i.e. Air) - EPA s. 9, Approval for sewage works - OWRA s. 53(1), and EPA s. 27 - Approval for a waste disposal site. For information regarding Permit to Take Water (PTTW), Certificate of Property Use (CPU) and (ORD) Orders please refer to those individual databases.

Government Publication Date: 1994-Dec 31, 2020

Environmental Compliance Approval:

Provincial

[ECA](#)

On October 31, 2011, a smarter, faster environmental approvals system came into effect in Ontario. In the past, a business had to apply for multiple approvals (known as certificates of approval) for individual processes and pieces of equipment. Today, a business either registers itself, or applies for a single approval, depending on the types of activities it conducts. Businesses whose activities aren't subject to the EASR may apply for an ECA. A single ECA addresses all of a business's emissions, discharges and wastes. Separate approvals for air, noise and waste are no longer required. This database will also include Renewable Energy Approvals. For certificates of approval prior to Nov 1st, 2011, please refer to the CA database. For all Waste Disposal Sites please refer to the WDS database.

Government Publication Date: Oct 2011- Dec 31, 2020

Environmental Effects Monitoring:

Federal

[EEM](#)

The Environmental Effects Monitoring program assesses the effects of effluent from industrial or other sources on fish, fish habitat and human usage of fisheries resources. Since 1992, pulp and paper mills have been required to conduct EEM studies under the Pulp and Paper Effluent Regulations. This database provides information on the mill name, geographical location and sub-lethal toxicity data.

Government Publication Date: 1992-2007*

ERIS Historical Searches:

Private

[EHS](#)

ERIS has compiled a database of all environmental risk reports completed since March 1999. Available fields for this database include: site location, date of report, type of report, and search radius. As per all other databases, the ERIS database can be referenced on both the map and "Statistical Profile" page.

Government Publication Date: 1999-Oct 31, 2020

Environmental Issues Inventory System:

Federal

[EIIS](#)

The Environmental Issues Inventory System was developed through the implementation of the Environmental Issues and Remediation Plan. This plan was established to determine the location and severity of contaminated sites on inhabited First Nation reserves, and where necessary, to remediate those that posed a risk to health and safety; and to prevent future environmental problems. The EIIS provides information on the reserve under investigation, inventory number, name of site, environmental issue, site action (Remediation, Site Assessment), and date investigation completed.

Government Publication Date: 1992-2001*

Emergency Management Historical Event:

Provincial

EMHE

List of locations of historical occurrences of emergency events, including those assigned to the Ministry of Natural Resources by Order-In-Council (OIC) under the Emergency Management and Civil Protection Act, as well as events where MNR provided requested emergency response assistance. Many of these events will have involved community evacuations, significant structural loss, and/or involvement of MNR emergency response staff. These events fall into one of ten (10) type categories: Dam Failure; Drought / Low Water; Erosion; Flood; Forest Fire; Soil and Bedrock Instability; Petroleum Resource Center Event, EMO Requested Assistance, Continuity of Operations Event, Other Requested Assistance. EMHE record details are reproduced by ERIIS under License with the Ontario Ministry of Natural Resources © Queen's Printer for Ontario, 2017.

Government Publication Date: Dec 31, 2016

Environmental Penalty Annual Report:

Provincial

EPAR

This database contains data from Ontario's annual environmental penalty report published by the Ministry of the Environment and Climate Change. These reports provide information on environmental penalties for land or water violations issued to companies in one of the nine industrial sectors covered by the Municipal Industrial Strategy for Abatement (MISA) regulations.

Government Publication Date: Jan 1, 2011 - Dec 31, 2019

List of Expired Fuels Safety Facilities:

Provincial

EXP

List of facilities and tanks for which there was once a fuel registration. This is not a comprehensive or complete inventory of expired tanks/tank facilities in the province; this listing is a copy of previously registered tanks and facilities obtained under Access to Public Information. Includes private fuel outlets, bulk plants, fuel oil tanks, gasoline stations, marinas, propane filling stations, liquid fuel tanks, piping systems, etc; includes tanks which have been removed from the ground.

Notes: registration was not required for private fuel underground/aboveground storage tanks prior to January 1990, nor for furnace oil tanks prior to May 1, 2002; registration is not required for waste oil tanks in apartments, office buildings, residences, etc., or aboveground gas or diesel tanks. Records are not verified for accuracy or completeness.

Government Publication Date: Jul 31, 2020

Federal Convictions:

Federal

FCON

Environment Canada maintains a database referred to as the "Environmental Registry" that details prosecutions under the Canadian Environmental Protection Act (CEPA) and the Fisheries Act (FA). Information is provided on the company name, location, charge date, offence and penalty.

Government Publication Date: 1988-Jun 2007*

Contaminated Sites on Federal Land:

Federal

FCS

The Federal Contaminated Sites Inventory includes information on known federal contaminated sites under the custodianship of departments, agencies and consolidated Crown corporations as well as those that are being or have been investigated to determine whether they have contamination arising from past use that could pose a risk to human health or the environment. The inventory also includes non-federal contaminated sites for which the Government of Canada has accepted some or all financial responsibility. It does not include sites where contamination has been caused by, and which are under the control of, enterprise Crown corporations, private individuals, firms or other levels of government. Includes fire training sites and sites at which Per- and Polyfluoroalkyl Substances (PFAS) are a concern.

Government Publication Date: Jun 2000-Sep 2020

Fisheries & Oceans Fuel Tanks:

Federal

FOFT

Fisheries & Oceans Canada maintains an inventory of aboveground & underground fuel storage tanks located on Fisheries & Oceans property or controlled by DFO. Our inventory provides information on the site name, location, tank owner, tank operator, facility type, storage tank location, tank contents & capacity, and date of tank installation.

Government Publication Date: 1964-Sep 2019

Federal Identification Registry for Storage Tank Systems (FIRSTS):

Federal

FRST

A list of federally regulated Storage tanks from the Federal Identification Registry for Storage Tank Systems (FIRSTS). FIRSTS is Environment and Climate Change Canada's database of storage tank systems subject to the Storage Tank for Petroleum Products and Allied Petroleum Products Regulations. The main objective of the Regulations is to prevent soil and groundwater contamination from storage tank systems located on federal and aboriginal lands. Storage tank systems that do not have a valid identification number displayed in a readily visible location on or near the storage tank system may be refused product delivery.

Government Publication Date: May 31, 2018

Fuel Storage Tank:

Provincial

FST

List of registered private and retail fuel storage tanks. This is not a comprehensive or complete inventory of private and retail fuel storage tanks in the province; this listing is a copy of registered private and retail fuel storage tanks, obtained under Access to Public Information.

Notes: registration was not required for private fuel underground/aboveground storage tanks prior to January 1990, nor for furnace oil tanks prior to May 1, 2002; registration is not required for waste oil tanks in apartments, office buildings, residences, etc., or aboveground gas or diesel tanks. Records are not verified for accuracy or completeness.

Government Publication Date: Jul 31, 2020

Fuel Storage Tank - Historic:

Provincial

FSTH

The Fuels Safety Branch of the Ontario Ministry of Consumer and Commercial Relations maintained a database of all registered private fuel storage tanks. Public records of private fuel storage tanks are only available since the registration became effective in September 1989. This information is now collected by the Technical Standards and Safety Authority.

Government Publication Date: Pre-Jan 2010*

Ontario Regulation 347 Waste Generators Summary:

Provincial

GEN

Regulation 347 of the Ontario EPA defines a waste generation site as any site, equipment and/or operation involved in the production, collection, handling and/or storage of regulated wastes. A generator of regulated waste is required to register the waste generation site and each waste produced, collected, handled, or stored at the site. This database contains the registration number, company name and address of registered generators including the types of hazardous wastes generated. It includes data on waste generating facilities such as: drycleaners, waste treatment and disposal facilities, machine shops, electric power distribution etc. This information is a summary of all years from 1986 including the most currently available data. Some records may contain, within the company name, the phrase "See & Use..." followed by a series of letters and numbers. This occurs when one company is amalgamated with or taken over by another registered company. The number listed as "See & Use", refers to the new ownership and the other identification number refers to the original ownership. This phrase serves as a link between the 2 companies until operations have been fully transferred.

Government Publication Date: 1986-Jul 31, 2020

Greenhouse Gas Emissions from Large Facilities:

Federal

GHG

List of greenhouse gas emissions from large facilities made available by Environment Canada. Greenhouse gas emissions in kilotonnes of carbon dioxide equivalents (kt CO₂ eq).

Government Publication Date: 2013-Dec 2018

TSSA Historic Incidents:

Provincial

HINC

List of historic incidences of spills and leaks of diesel, fuel oil, gasoline, natural gas, propane, and hydrogen recorded by the TSSA in their previous incident tracking system. The TSSA's Fuels Safety Program administers the Technical Standards & Safety Act 2000, providing fuel-related safety services associated with the safe transportation, storage, handling and use of fuels such as gasoline, diesel, propane, natural gas and hydrogen. Under this Act, the TSSA regulates fuel suppliers, storage facilities, transport trucks, pipelines, contractors and equipment or appliances that use fuels. Records are not verified for accuracy or completeness. This is not a comprehensive or complete inventory of historical fuel spills and leaks in the province. This listing is a copy of the data captured at one moment in time and is hence limited by the record date provided here.

Government Publication Date: 2006-June 2009*

Indian & Northern Affairs Fuel Tanks:

Federal

IAFT

The Department of Indian & Northern Affairs Canada (INAC) maintains an inventory of aboveground & underground fuel storage tanks located on both federal and crown land. Our inventory provides information on the reserve name, location, facility type, site/facility name, tank type, material & ID number, tank contents & capacity, and date of tank installation.

Government Publication Date: 1950-Aug 2003*

Fuel Oil Spills and Leaks:

Provincial

INC

Listing of spills and leaks of diesel, fuel oil, gasoline, natural gas, propane, and hydrogen reported to the Spills Action Centre (SAC). This is not a comprehensive or complete inventory of fuel-related leaks, spills, and incidents in the province; this listing is a copy of incidents reported to the SAC, obtained under Access to Public Information. Includes incidents from fuel-related hazards such as spills, fires, and explosions. Records are not verified for accuracy or completeness.

Government Publication Date: Jul 31, 2020

Landfill Inventory Management Ontario:

Provincial

LIMO

The Landfill Inventory Management Ontario (LIMO) database is updated every year, as the Ministry of the Environment, Conservation and Parks compiles new and updated information. Includes small and large landfills currently operating as well as those which are closed and historic. Operators of larger landfills provide landfill information for the previous operating year to the ministry for LIMO including: estimated amount of total waste received, landfill capacity, estimated total remaining landfill capacity, fill rates, engineering designs, reporting and monitoring details, size of location, service area, approved waste types, leachate of site treatment, contaminant attenuation zone and more. The small landfills include information such as site owner, site location and certificate of approval # and status.

Government Publication Date: Feb 28, 2019

Canadian Mine Locations:

Private

MINE

This information is collected from the Canadian & American Mines Handbook. The Mines database is a national database that provides over 290 listings on mines (listed as public companies) dealing primarily with precious metals and hard rocks. Listed are mines that are currently in operation, closed, suspended, or are still being developed (advanced projects). Their locations are provided as geographic coordinates (x, y and/or longitude, latitude). As of 2002, data pertaining to Canadian smelters and refineries has been appended to this database.

Government Publication Date: 1998-2009*

Mineral Occurrences:

Provincial

MNR

In the early 70's, the Ministry of Northern Development and Mines created an inventory of approximately 19,000 mineral occurrences in Ontario, in regard to metallic and industrial minerals, as well as some information on building stones and aggregate deposits. Please note that the "Horizontal Positional Accuracy" is approximately +/- 200 m. Many reference elements for each record were derived from field sketches using pace or chain/tape measurements against claim posts or topographic features in the area. The primary limiting factor for the level of positional accuracy is the scale of the source material. The testing of horizontal accuracy of the source materials was accomplished by comparing the plan metric (X and Y) coordinates of that point with the coordinates of the same point as defined from a source of higher accuracy.

Government Publication Date: 1846-Jan 2020

National Analysis of Trends in Emergencies System (NATES):

Federal

NATE

In 1974 Environment Canada established the National Analysis of Trends in Emergencies System (NATES) database, for the voluntary reporting of significant spill incidents. The data was to be used to assist in directing the work of the emergencies program. NATES ran from 1974 to 1994. Extensive information is available within this database including company names, place where the spill occurred, date of spill, cause, reason and source of spill, damage incurred, and amount, concentration, and volume of materials released.

Government Publication Date: 1974-1994*

Non-Compliance Reports:

Provincial

NCPL

The Ministry of the Environment provides information about non-compliant discharges of contaminants to air and water that exceed legal allowable limits, from regulated industrial and municipal facilities. A reported non-compliance failure may be in regard to a Control Order, Certificate of Approval, Sectoral Regulation or specific regulation/act.

Government Publication Date: Dec 31, 2018

National Defense & Canadian Forces Fuel Tanks:

Federal

NDFT

The Department of National Defense and the Canadian Forces maintains an inventory of all aboveground & underground fuel storage tanks located on DND lands. Our inventory provides information on the base name, location, tank type & capacity, tank contents, tank class, date of tank installation, date tank last used, and status of tank as of May 2001. This database will no longer be updated due to the new National Security protocols which have prohibited any release of this database.

Government Publication Date: Up to May 2001*

National Defense & Canadian Forces Spills:

Federal

NDSP

The Department of National Defense and the Canadian Forces maintains an inventory of spills to land and water. All spill sites have been classified under the "Transportation of Dangerous Goods Act - 1992". Our inventory provides information on the facility name, location, spill ID #, spill date, type of spill, as well as the quantity of substance spilled & recovered.

Government Publication Date: Mar 1999-Apr 2018

National Defence & Canadian Forces Waste Disposal Sites:

Federal

NDWD

The Department of National Defence and the Canadian Forces maintains an inventory of waste disposal sites located on DND lands. Where available, our inventory provides information on the base name, location, type of waste received, area of site, depth of site, year site opened/closed and status.

Government Publication Date: 2001-Apr 2007*

National Energy Board Pipeline Incidents:

Federal

NEBI

Locations of pipeline incidents from 2008 to present, made available by the Canada Energy Regulator (CER) - previously the National Energy Board (NEB). Includes incidents reported under the Onshore Pipeline Regulations and the Processing Plant Regulations related to pipelines under federal jurisdiction, does not include incident data related to pipelines under provincial or territorial jurisdiction.

Government Publication Date: 2008-Sep 30, 2020

National Energy Board Wells:

Federal

NEBP

The NEBW database contains information on onshore & offshore oil and gas wells that are outside provincial jurisdiction(s) and are thereby regulated by the National Energy Board. Data is provided regarding the operator, well name, well ID No./UWI, status, classification, well depth, spud and release date.

Government Publication Date: 1920-Feb 2003*

National Environmental Emergencies System (NEES):

Federal

NEES

In 2000, the Emergencies program implemented NEES, a reporting system for spills of hazardous substances. For the most part, this system only captured data from the Atlantic Provinces, some from Quebec and Ontario and a portion from British Columbia. Data for Alberta, Saskatchewan, Manitoba and the Territories was not captured. However, NEES is also a repository for previous Environment Canada spill datasets. NEES is composed of the historic datasets ' or Trends ' which dates from approximately 1974 to present. NEES Trends is a compilation of historic databases, which were merged and includes data from NATES (National Analysis of Trends in Emergencies System), ARTS (Atlantic Regional Trends System), and NEES. In 2001, the Emergencies Program determined that variations in reporting regimes and requirements between federal and provincial agencies made national spill reporting and trend analysis difficult to achieve. As a consequence, the department has focused efforts on capturing data on spills of substances which fall under its legislative authority only (CEPA and FA). As such, the NEES database will be decommissioned in December 2004.

Government Publication Date: 1974-2003***National PCB Inventory:**

Federal

NPCB

Environment Canada's National PCB inventory includes information on in-use PCB containing equipment in Canada including federal, provincial and private facilities. Federal out-of-service PCB containing equipment and PCB waste owned by the federal government or by federally regulated industries such as airlines, railway companies, broadcasting companies, telephone and telecommunications companies, pipeline companies, etc. are also listed. Although it is not Environment Canada's mandate to collect data on non-federal PCB waste, the National PCB inventory includes some information on provincial and private PCB waste and storage sites. Some addresses provided may be Head Office addresses and are not necessarily the location of where the waste is being used or stored.

Government Publication Date: 1988-2008***National Pollutant Release Inventory:**

Federal

NPRI

Environment Canada has defined the National Pollutant Release Inventory ("NPRI") as a federal government initiative designed to collect comprehensive national data regarding releases to air, water, or land, and waste transfers for recycling for more than 300 listed substances.

Government Publication Date: 1993-May 2017**Oil and Gas Wells:**

Private

OGWE

The Nickle's Energy Group (publisher of the Daily Oil Bulletin) collects information on drilling activity including operator and well statistics. The well information database includes name, location, class, status and depth. The main Nickle's database is updated on a daily basis, however, this database is updated on a monthly basis. More information is available at www.nickles.com.

Government Publication Date: 1988-Aug 31, 2020**Ontario Oil and Gas Wells:**

Provincial

OOGW

In 1998, the MNR handed over to the Ontario Oil, Gas and Salt Resources Corporation, the responsibility of maintaining a database of oil and gas wells drilled in Ontario. The OGSR Library has over 20,000+ wells in their database. Information available for all wells in the ERIS database include well owner/operator, location, permit issue date, and well cap date, license No., status, depth and the primary target (rock unit) of the well being drilled. All geology/stratigraphy table information, plus all water table information is also provide for each well record.

Government Publication Date: 1800-Jun 2020**Inventory of PCB Storage Sites:**

Provincial

OPCB

The Ontario Ministry of Environment, Waste Management Branch, maintains an inventory of PCB storage sites within the province. Ontario Regulation 11/82 (Waste Management - PCB) and Regulation 347 (Generator Waste Management) under the Ontario EPA requires the registration of inactive PCB storage equipment and/or disposal sites of PCB waste with the Ontario Ministry of Environment. This database contains information on: 1) waste quantities; 2) major and minor sites storing liquid or solid waste; and 3) a waste storage inventory.

Government Publication Date: 1987-Oct 2004; 2012-Dec 2013**Orders:**

Provincial

ORD

This is a subset taken from Ontario's Environmental Registry (EBR) database. It will include all Orders on the registry such as (EPA s. 17) - Order for remedial work, (EPA s. 18) - Order for preventative measures, (EPA s. 43) - Order for removal of waste and restoration of site, (EPA s. 44) - Order for conformity with Act for waste disposal sites, (EPA s. 136) - Order for performance of environmental measures.

Government Publication Date: 1994-Dec 31, 2020**Canadian Pulp and Paper:**

Private

PAP

This information is part of the Pulp and Paper Canada Directory. The Directory provides a comprehensive listing of the locations of pulp and paper mills and the products that they produce.

Government Publication Date: 1999, 2002, 2004, 2005, 2009-2014**Parks Canada Fuel Storage Tanks:**

Federal

PCFT

Canadian Heritage maintains an inventory of known fuel storage tanks operated by Parks Canada, in both National Parks and at National Historic Sites. The database details information on site name, location, tank install/removal date, capacity, fuel type, facility type, tank design and owner/operator.

Government Publication Date: 1920-Jan 2005*

Pesticide Register:

Provincial PES

The Ontario Ministry of the Environment and Climate Change maintains a database of licensed operators and vendors of registered pesticides.

Government Publication Date: Oct 2011-Dec 31, 2020

Pipeline Incidents:

Provincial PINC

List of pipeline incidents (strikes, leaks, spills). This is not a comprehensive or complete inventory of pipeline incidents in the province; this listing is an historical copy of records previously obtained under Access to Public Information. Records are not verified for accuracy or completeness.

Government Publication Date: Oct 31, 2020

Private and Retail Fuel Storage Tanks:

Provincial PRT

The Fuels Safety Branch of the Ontario Ministry of Consumer and Commercial Relations maintained a database of all registered private fuel storage tanks and licensed retail fuel outlets. This database includes an inventory of locations that have gasoline, oil, waste oil, natural gas and/or propane storage tanks on their property. The MCCR no longer collects this information. This information is now collected by the Technical Standards and Safety Authority (TSSA).

Government Publication Date: 1989-1996*

Permit to Take Water:

Provincial PTTW

This is a subset taken from Ontario's Environmental Registry (EBR) database. It will include all PTTW's on the registry such as OWRA s. 34 - Permit to take water.

Government Publication Date: 1994-Dec 31, 2020

Ontario Regulation 347 Waste Receivers Summary:

Provincial REC

Part V of the Ontario Environmental Protection Act ("EPA") regulates the disposal of regulated waste through an operating waste management system or a waste disposal site operated or used pursuant to the terms and conditions of a Certificate of Approval or a Provisional Certificate of Approval. Regulation 347 of the Ontario EPA defines a waste receiving site as any site or facility to which waste is transferred by a waste carrier. A receiver of regulated waste is required to register the waste receiving facility. This database represents registered receivers of regulated wastes, identified by registration number, company name and address, and includes receivers of waste such as: landfills, incinerators, transfer stations, PCB storage sites, sludge farms and water pollution control plants. This information is a summary of all years from 1986 including the most currently available data.

Government Publication Date: 1986-2016

Record of Site Condition:

Provincial RSC

The Record of Site Condition (RSC) is part of the Ministry of the Environment's Brownfields Environmental Site Registry. Protection from environmental cleanup orders for property owners is contingent upon documentation known as a record of site condition (RSC) being filed in the Environmental Site Registry. In order to file an RSC, the property must have been properly assessed and shown to meet the soil, sediment and groundwater standards appropriate for the use (such as residential) proposed to take place on the property. The Record of Site Condition Regulation (O. Reg. 153/04) details requirements related to site assessment and clean up.

RSCs filed after July 1, 2011 will also be included as part of the new (O.Reg. 511/09).

Government Publication Date: 1997-Sept 2001, Oct 2004-Nov 2020

Retail Fuel Storage Tanks:

Private RST

This database includes an inventory of retail fuel outlet locations (including marinas) that have on their property gasoline, oil, waste oil, natural gas and / or propane storage tanks.

Government Publication Date: 1999-Jun 30, 2020

Scott's Manufacturing Directory:

Private SCT

Scott's Directories is a data bank containing information on over 200,000 manufacturers across Canada. Even though Scott's listings are voluntary, it is the most comprehensive database of Canadian manufacturers available. Information concerning a company's address, plant size, and main products are included in this database.

Government Publication Date: 1992-Mar 2011*

Ontario Spills:

Provincial SPL

List of spills and incidents made available the Ministry of the Environment, Conservation and Parks. This database identifies information such as location (approximate), type and quantity of contaminant, date of spill, environmental impact, cause, nature of impact, etc. Information from 1988-2002 was part of the ORIS (Occurrence Reporting Information System). The SAC (Spills Action Centre) handles all spills reported in Ontario. Regulations for spills in Ontario are part of the MOE's Environmental Protection Act, Part X.

Government Publication Date: 1988-Mar 2020; Jul 2020 - Aug 2020

Wastewater Discharger Registration Database:

Provincial

[SRDS](#)

Information under this heading is combination of the following 2 programs. The Municipal/Industrial Strategy for Abatement (MISA) division of the Ontario Ministry of Environment maintained a database of all direct dischargers of toxic pollutants within nine sectors including: Electric Power Generation; Mining; Petroleum Refining; Organic Chemicals; Inorganic Chemicals; Pulp & Paper; Metal Casting; Iron & Steel; and Quarries. All sampling information is now collected and stored within the Sample Result Data Store (SRDS).

Government Publication Date: 1990-Dec 31, 2017

Anderson's Storage Tanks:

Private

[TANK](#)

The information provided in this database was collected by examining various historical documents, which identified the location of former storage tanks, containing substances such as fuel, water, gas, oil, and other various types of miscellaneous products. Information is available in regard to business operating at tank site, tank location, permit year, permit & installation type, no. of tanks installed & configuration and tank capacity. Data contained within this database pertains only to the city of Toronto and is not warranted to be complete, exhaustive or authoritative. The information was collected for research purposes only.

Government Publication Date: 1915-1953*

Transport Canada Fuel Storage Tanks:

Federal

[TCFT](#)

List of fuel storage tanks currently or previously owned or operated by Transport Canada. This inventory also includes tanks on The Pickering Lands, which refers to 7,530 hectares (18,600 acres) of land in Pickering, Markham, and Uxbridge owned by the Government of Canada since 1972; properties on this land has been leased by the government since 1975, and falls under the Site Management Policy of Transport Canada, but is administered by Public Works and Government Services Canada. This inventory provides information on the site name, location, tank age, capacity and fuel type.

Government Publication Date: 1970-Aug 2019

Variances for Abandonment of Underground Storage Tanks:

Provincial

[VAR](#)

Listing of variances granted for storage tank abandonment. This is not a comprehensive or complete inventory of tank abandonment variances in the province; this listing is a copy of tank abandonment variance records previously obtained under Access to Public Information. In Ontario, registered underground storage tanks must be removed within two years of disuse; if removal of a tank is not feasible, an application may be sought for a variance from this code requirement.

Records are not verified for accuracy or completeness.

Government Publication Date: Jul 31, 2020

Waste Disposal Sites - MOE CA Inventory:

Provincial

[WDS](#)

The Ontario Ministry of Environment, Waste Management Branch, maintains an inventory of known open (active or inactive) and closed disposal sites in the Province of Ontario. Active sites maintain a Certificate of Approval, are approved to receive and are receiving waste. Inactive sites maintain Certificate(s) of Approval but are not receiving waste. Closed sites are not receiving waste. The data contained within this database was compiled from the MOE's Certificate of Approval database. Locations of these sites may be cross-referenced to the Anderson database described under ERIS's Private Source Database section, by the CA number. All new Environmental Compliance Approvals handed out after Oct 31, 2011 for Waste Disposal Sites will still be found in this database.

Government Publication Date: Oct 2011-Dec 31, 2020

Waste Disposal Sites - MOE 1991 Historical Approval Inventory:

Provincial

[WDSH](#)

In June 1991, the Ontario Ministry of Environment, Waste Management Branch, published the "June 1991 Waste Disposal Site Inventory", of all known active and closed waste disposal sites as of October 30th, 1990. For each "active" site as of October 31st 1990, information is provided on site location, site/CA number, waste type, site status and site classification. For each "closed" site as of October 31st 1990, information is provided on site location, site/CA number, closure date and site classification. Locations of these sites may be cross-referenced to the Anderson database described under ERIS's Private Source Database section, by the CA number.

Government Publication Date: Up to Oct 1990*

Water Well Information System:

Provincial

[WWIS](#)

This database describes locations and characteristics of water wells found within Ontario in accordance with Regulation 903. It includes such information as coordinates, construction date, well depth, primary and secondary use, pump rate, static water level, well status, etc. Also included are detailed stratigraphy information, approximate depth to bedrock and the approximate depth to the water table.

Government Publication Date: Apr 30, 2020

Definitions

Database Descriptions: This section provides a detailed explanation for each database including: source, information available, time coverage, and acronyms used. They are listed in alphabetic order.

Detail Report: This is the section of the report which provides the most detail for each individual record. Records are summarized by location, starting with the project property followed by records in closest proximity.

Distance: The distance value is the distance between plotted points, not necessarily the distance between the sites' boundaries. All values are an approximation.

Direction: The direction value is the compass direction of the site in respect to the project property and/or center point of the report.

Elevation: The elevation value is taken from the location at which the records for the site address have been plotted. All values are an approximation. Source: Google Elevation API.

Executive Summary: This portion of the report is divided into 3 sections:

'Report Summary'- Displays a chart indicating how many records fall on the project property and, within the report search radii.

'Site Report Summary'-Project Property'- This section lists all the records which fall on the project property. For more details, see the 'Detail Report' section.

'Site Report Summary-Surrounding Properties'- This section summarizes all records on adjacent properties, listing them in order of proximity from the project property. For more details, see the 'Detail Report' section.

Map Key: The map key number is assigned according to closest proximity from the project property. Map Key numbers always start at #1. The project property will always have a map key of '1' if records are available. If there is a number in brackets beside the main number, this will indicate the number of records on that specific property. If there is no number in brackets, there is only one record for that property.

The symbol and colour used indicates 'elevation': the red inverted triangle will dictate 'ERIS Sites with Lower Elevation', the yellow triangle will dictate 'ERIS Sites with Higher Elevation' and the orange square will dictate 'ERIS Sites with Same Elevation.'

Unplottables: These are records that could not be mapped due to various reasons, including limited geographic information. These records may or may not be in your study area, and are included as reference.

Ryan Vanden Tillaart

From: Public Information Services <publicinformationsservices@tssa.org>
Sent: Wednesday, February 24, 2021 3:31 PM
To: Zaeem Khalid
Subject: RE: TSSA Public Record Search Request for 2095 Dilworth Road, Kars, Ontario and surrounding properties.

Caution Do not click on links or open attachments you do not trust.

Attention Assurez-vous que le contenu soit de confiance avant d'ouvrir une pièce jointe ou un hyperlien.

Good afternoon,

Thank you for your request for confirmation of public information.

We confirm that there are no records in our database of any fuel storage tanks at the subject addresses.

For a further search in our archives please complete our release of public information form found at <https://www.tssa.org/en/about-tssa/release-of-public-information.aspx?mid=392> and email the completed form to publicinformationsservices@tssa.org or through mail along with a fee of \$56.50 (including HST) per location. The fee is payable with credit card (Visa or MasterCard) or with a Cheque made payable to TSSA.

Although TSSA believes the information provided pursuant to your request is accurate, please note that TSSA does not warrant this information in any way whatsoever.

Thanks,



Sherees Thompson | Public Information Agent

Facilities
345 Carlingview Drive
Toronto, Ontario M9W 6N9
Tel: +1-416-734-3363 | Fax: +1-416-231-6183 | E-Mail: sthompson@tssa.org
www.tssa.org



From: Zaeem Khalid <zkhalid@dstgroup.com>
Sent: February 24, 2021 2:01 PM
To: Public Information Services <publicinformationsservices@tssa.org>
Subject: TSSA Public Record Search Request for 2095 Dilworth Road, Kars, Ontario and surrounding properties.

[CAUTION]: This email originated outside the organisation.

Please do not click links or open attachments unless you recognise the source of this email and know the content is safe.

Good morning,

I would like to request a database and records search for the following properties:

- 2095 Dilworth Road, Kars, Ontario

- 7421 Reevecraig Rd. N., Kars, Ontario
- 7436 Reevecraig Rd. N., Kars, Ontario
- 7405 – 7425 Third Line Rd. S. Kars, Ontario

Thank you,

Zaeem Khalid, M.Eng.

Engineering Intern

DST CONSULTING ENGINEERS INC.

A Division of **Englobe**

203 - 2150 Thurston Drive

Ottawa ON, K1G 5T9

Canada

T: 1.877.300.4800 ,388

M: 1.613.402.4240

F: 1.888.979.6772

E: zkhalid@dstgroup.com

W: www.dstgroup.com | www.englobecorp.com



Please consider the environment before printing this e-mail.

This e-mail may be privileged and/or confidential, and the sender does not waive any related rights and obligations. Any distribution, use or copying of this e-mail or the information it contains by other than an intended recipient is unauthorized. If you received this e-mail in error, please advise me (by return e-mail or otherwise) immediately.

Ce courriel peut être confidentiel et/ou protégé et l'expéditeur ne renonce pas aux droits et obligations qui s'y rapportent. Toute diffusion, utilisation ou copie de ce message ou des renseignements qu'il contient par une personne autre qu'un(e) destinataire désigné(e) est interdite. Si vous recevez ce courriel par erreur, veuillez m'en aviser immédiatement, par retour de courriel ou par un autre moyen.)

This electronic message and any attached documents are intended only for the named recipients. This communication from the Technical Standards and Safety Authority may contain information that is privileged, confidential or otherwise protected from disclosure and it must not be disclosed, copied, forwarded or distributed without authorization. If you have received this message in error, please notify the sender immediately and delete the original message.

NHIC Data

To work further with this data select the content and copy it into your own word or excel documents.

OGF ID	Element Type	Common Name	Scientific Name	SRank	SARO Status	COSEWIC Status	ATLAS NAD83 IDENT	COMMENTS
1107759	NATURAL AREA	REEVECRAIG SWAMP FOREST					18VQ4993	
1107759	NATURAL AREA	Cranberry Creek					18VQ4993	
1107759	SPECIES	Midland Painted Turtle	Chrysemys picta marginata			SC	18VQ4993	
1107759	SPECIES	Bobolink	Dolichonyx oryzivorus		THR	THR	18VQ4993	
1107749	NATURAL AREA	Cranberry Creek					18VQ4893	
1107749	SPECIES	Midland Painted Turtle	Chrysemys picta marginata			SC	18VQ4893	
1107749	SPECIES	Bobolink	Dolichonyx oryzivorus		THR	THR	18VQ4893	
1107750	NATURAL AREA	Cranberry Creek					18VQ4894	
1107750	SPECIES	Midland Painted Turtle	Chrysemys picta marginata			SC	18VQ4894	
1107750	SPECIES	Bobolink	Dolichonyx oryzivorus		THR	THR	18VQ4894	
1107760	NATURAL AREA	REEVECRAIG SWAMP FOREST					18VQ4994	
1107760	NATURAL AREA	Cranberry Creek					18VQ4994	
1107760	SPECIES	Bobolink	Dolichonyx oryzivorus		THR	THR	18VQ4994	
1107760	SPECIES	Butternut	Juglans cinerea		END	END	18VQ4994	
1107760	SPECIES	Snapping Turtle	Chelydra serpentina		SC	SC	18VQ4994	



Environment and
Climate Change Canada

Environnement et
Changement climatique Canada

*Fontaine Building
200 Sacré Coeur Blvd. 13th Floor
Gatineau, Québec
K1A 0H3*

Your File Votre référence

2021-004104 / 02101208.0

Our File Notre référence

E-2020-01805

March 29th, 2021

Mr. Salim Eid
DST Consulting Engineers Inc.
2150 Thurston Drive, Suite 203
Ottawa, Ontario
K1G 5T9

Dear Mr. Eid,

This letter is in response to your request under the *Access to Information Act* for:

“Owner: {Dilworth Development Inc.}

Property: 2095 Dilworth Road, Kars, ON K0A 2E0

Database search for environmental concerns (general correspondence, occurrence reports and abatements), orders, tanks, spills, investigations, prosecutions and waste generators at the Property. This includes certificates of approval for air emissions, water, sewage, wastewater, industrial discharge, waste systems and pesticide licenses for the Property.

Authorization: {Walter Griesseier}”

After a thorough search, no records were found concerning this request.

Please be advised that you are entitled to file a complaint with the Information Commissioner of Canada concerning the processing of your request within sixty days of the receipt of this notice. In the event you decide to avail yourself of this right, your notice of complaint should be addressed to:

Information Commissioner of Canada
30 Victoria Street
Gatineau, Québec K1A 1H3

.../2

Canada 

If you have any questions regarding this request, please do not hesitate to contact Laurence Gravel-Godin by email at laurence.gravel-godin@canada.ca.

Yours sincerely,

Original signed by:

Shelley Emmerson
Director, Access to Information and Privacy