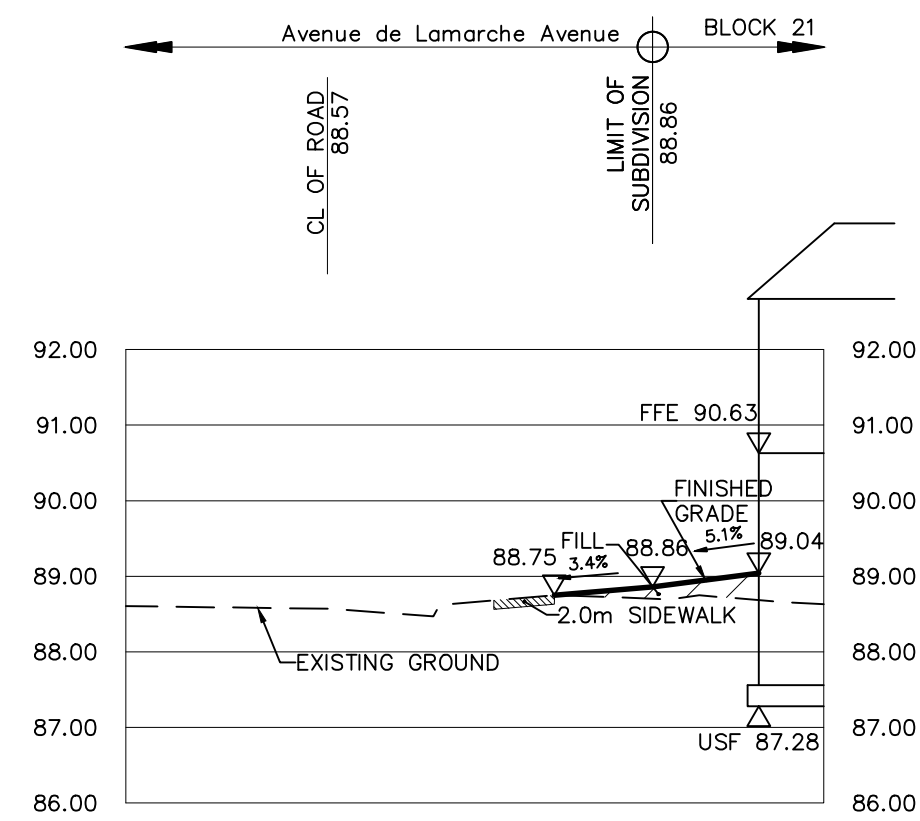


**SECTION 1-1**

SCALE HOR. 1:100

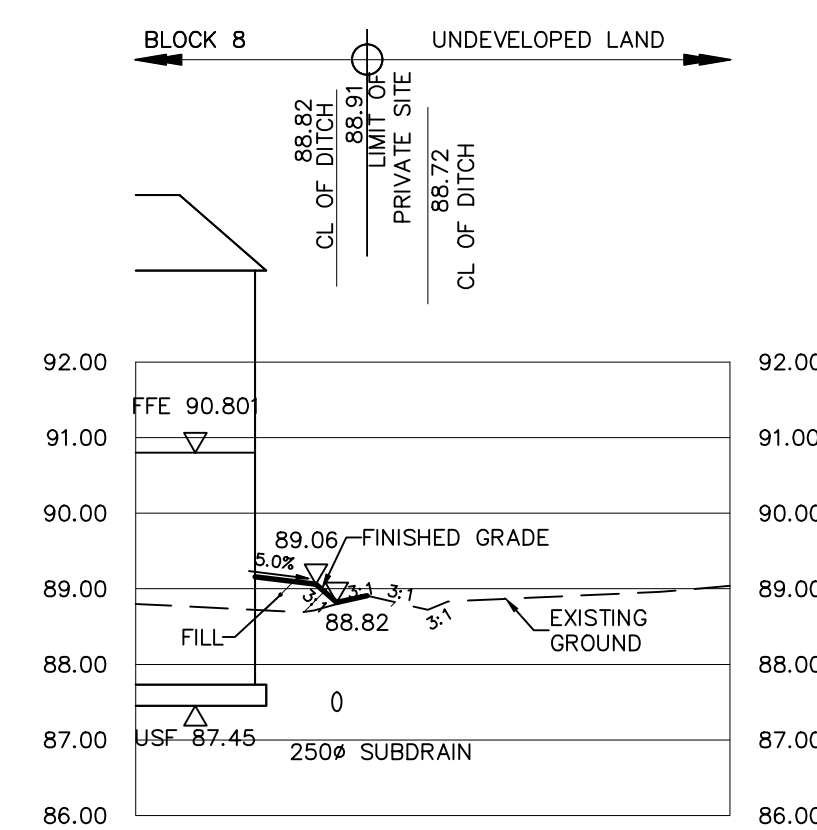
VER. 1:250



**SECTION 3-3**

SCALE HOR. 1:100

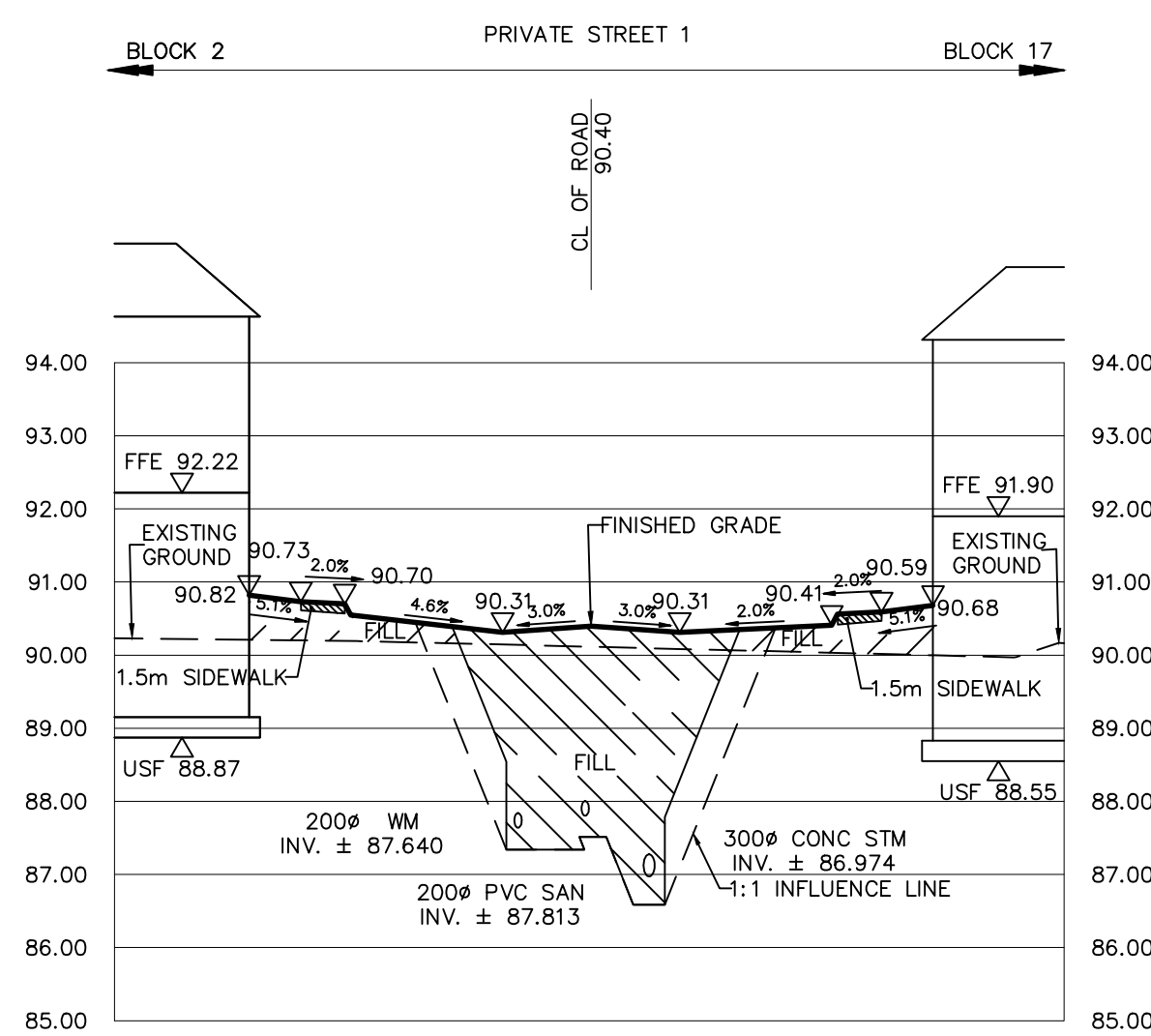
VER. 1:250



**SECTION 2-2**

SCALE HOR. 1:100

VER. 1:250



**SECTION 4-4**

SCALE HOR. 1:100

VER. 1:250

**NOTE:**  
REFER TO GRADING PLAN FOR  
CROSS SECTION LOCATIONS

**NOT FOR CONSTRUCTION**

**TOPOGRAPHIC INFORMATION**  
TOPOGRAPHIC INFORMATION PROVIDED BY J.D. BARNES LIMITED  
PROJECT No. 16-10-116-00, SURVEYS DATED NOVEMBER 30, 2017.  
PROJECT No. 16-10-116-00\_PH2, SURVEYS DATED SEPTEMBER 27, 2019.  
PROJECT No. 22-10-030-01, SURVEYS DATED JUNE 21, 2023.

**SITE PLAN INFORMATION**  
SITE PLAN PROVIDED BY Q4 ARCHITECTS, DATED ON AUGUST 6, 2024.

**ELEVATION NOTE**  
ELEVATIONS ARE GEODETIC AND ARE DERIVED FROM SITE BENCHMARK NCC  
CONTROL POINT 001196530229.  
ELEVATION = 86.12 m

No.	BY	DATE	DESCRIPTION
1	S.L.M.	2024-08-30	1st SUBMISSION

No.	BY	DATE	DESCRIPTION
1	S.L.M.	2024-08-30	1st SUBMISSION



PROJECT No. 24-1403

CAIVAN (ORLEANS VILLAGE 2) LTD.      ORLEANS VILLAGE PHASE 4



**CROSS SECTIONS** © DSEL

DRAWN BY: C.P.B.	CHECKED BY: S.L.M.	SHEET NO.
DESIGNED BY: C.P.B.	CHECKED BY: S.L.M.	21 OF 25
SCALE: AS SHOWN	DATE: AUGUST 2024	

CITY PLAN No. ###  
CITY FILE No. ###