






# CONCEPT PLAN



-  POTENTIAL RETAINED VEGETATION AREA
-  30% TREE CANOPY PLANTING COVENANT
-  VILLAGE ROAD STANDARD (7.0m)
-  WATER RETENTION AND INFILTRATION AREAS
-  STONEDUST TRAIL

